

Parcel Number	School Dist.	Vol/Page • Reg. Deeds	Total Acres	Acreage & Value of Description Subject to General Property Tax				5. MFL Closed Entered After 2004 6. MFL Open Entered Before 2005 8. MFL Closed Entered Before 2005			Exempt From Gen. Property Tax		Acres This Line
	Name & Address	Sec. Tn. Range Description of Property	Code	Acres	Land Value	Improvement Value	Total Value	Code	Acres	Value	Code	Acres	
11010 1 1	Portage School District 4501	N 1/2 OF FRAC NE 1/4 NE 1/4 V248-396 R193-310	5M	8.00	\$14,400	\$0	\$14,400						20.10
			E	2.10	\$4,000	\$0	\$4,000						
			D	10.00	\$1,700	\$0	\$1,700						
			Parcel Total			20.10	\$20,100	\$0	\$20,100		0.00	\$0	
11010 10.A 10.A	Poynette School District 4536	W7520 PHILLIPS RD PRT SE 1/4 NW 1/4 & NE 1/4 SW 1/4 COM SE COR SE NW S1E1 4' N89W135' N80W252.72' N12E225.25' N88E330' S1E256' POB	A	2.11	\$76,700	\$86,100	\$162,800						2.11
11010 100.1 100.1	Poynette School District 4536	W9277 County Highway V Lots 4-5 & 6 Blk9, Dekorra	B	0.74	\$30,400	\$54,500	\$84,900						0.74

YEAR 2023	State No.
--------------	-----------

ASSESSMENT ROLL FOR DEKORRA Columbia COUNTY

KEY TO
CODES

1.A - RESIDENTIAL
2.B - COMMERCIAL
3.C - MANUFACTURING
4.D - AGRICULTURAL

5.E - UNDEVELOPED
5m - AGRICULTURAL FOREST
6.F - PRODUCTIVE FOREST LANDS
7.G - OTHER

1. PFC REG. ENTERED BEFORE 1/1/72
2. PFC REG. ENTERED AFTER 12/31/71
3. PFC SPECIAL CLASSIFICATION
4. COUNTY FOREST CROP
5. MFL OPEN ENTERED AFTER 2004
6. MFL CLOSED ENTERED AFTER 2004
7. MFL OPEN ENTERED BEFORE 2005
8. MFL CLOSED ENTERED BEFORE 2005

1. FEDERAL
2. STATE
3. COUNTY
4. OTHER

EXEMPT FROM GEN.
PROPERTY TAX

TOTAL
ACRES
THIS
LINE

PARCEL NUMBER	SCHOOL DIST.	VOL/PAGE - REG. DEEDS	TOTAL ACRES OF DESC.	ACREAGE & VALUE OF DESCRIPTION SUBJECT TO GENERAL PROPERTY TAX					6. MFL CLOSED ENTERED AFTER 2004 7. MFL OPEN ENTERED BEFORE 2005 8. MFL CLOSED ENTERED BEFORE 2005			EXEMPT FROM GEN. PROPERTY TAX		ACRES THIS LINE
NAME & ADDRESS	SEC. TN. RANGE DESCRIPTION OF PROPERTY	C O D E	ACRES	LAND VALUE	IMPROVEMENT VALUE	TOTAL VALUE	C O D E	ACRES	VALUE	C O D E	ACRES			
11010 100.2 100.2 POYNETTE SCHOOL DISTRICT 4536 JOSHUA J HARMS W7566 DUNNING DRIVE PARDEEVILLE, WI, 53954	COUNTY V LOTS 7-8 & 9 BK 9 VILLAGE OF DEKORRA	B	0.74	\$40,600	\$43,000	\$83,600						0.74		
11010 1000 1000 LODI SCHOOL DISTRICT 3150 Scott J Scherer, Scherer, Deborah L W10840 County Road V Poynette, WI, 53955	W10832 County Highway V Lot 7, Blk 1, Camp Perry	A	0.44	\$242,400	\$12,600	\$255,000						0.44		
11010 1001 1001 LODI SCHOOL DISTRICT 3150 Scott J Scherer, Scherer, Deborah L W10840 County Road V Poynette, WI, 53955	W10840 County Highway V LOT 8-BLOCK 1-CAMP PERRY PLAT	A	0.49	\$246,000	\$156,600	\$402,600						0.49		
11010 1002 1002 LODI SCHOOL DISTRICT 3150 Gary W Fritz, Fritz, Cynthia E 1285 Westhill Avenue Platteville, WI, 53818	W10844 County Highway V Lot 9, Blk 1, Camp Perry	A	0.52	\$246,000	\$170,200	\$416,200						0.52		

YEAR 2023	State No.
--------------	-----------

ASSESSMENT ROLL FOR DEKORRA Columbia COUNTY

KEY TO
CODES

1.A - RESIDENTIAL
2.B - COMMERCIAL
3.C - MANUFACTURING
4.D - AGRICULTURAL

5.E - UNDEVELOPED
5m - AGRICULTURAL FOREST
6.F - PRODUCTIVE FOREST LANDS
7.G - OTHER

1. PFC REG. ENTERED BEFORE 1/1/72
2. PFC REG. ENTERED AFTER 12/31/71
3. PFC SPECIAL CLASSIFICATION
4. COUNTY FOREST CROP
5. MFL OPEN ENTERED AFTER 2004
6. MFL CLOSED ENTERED AFTER 2004
7. MFL OPEN ENTERED BEFORE 2005
8. MFL CLOSED ENTERED BEFORE 2005

1. FEDERAL
2. STATE
3. COUNTY
4. OTHER

EXEMPT FROM GEN.
PROPERTY TAX

TOTAL
ACRES
THIS
LINE

PARCEL NUMBER	SCHOOL DIST.	VOL/PAGE - REG. DEEDS	TOTAL ACRES OF DESC.	ACREAGE & VALUE OF DESCRIPTION SUBJECT TO GENERAL PROPERTY TAX								EXEMPT FROM GEN. PROPERTY TAX		TOTAL ACRES THIS LINE
NAME & ADDRESS	SEC. TN. RANGE DESCRIPTION OF PROPERTY	C O D E	ACRES	LAND VALUE	IMPROVEMENT VALUE	TOTAL VALUE	C O D E	ACRES	VALUE	C O D E	ACRES			
8 11010 1003 Lodi School District 3150 Robert Lee Coats Jr, Coats, Roberta Ann W10846 County Road V Poynette, WI, 53955	W10846 County Highway V LOT 10-BLOCK 1-CAMP PERRY PL AT	A	0.51	\$242,400	\$175,400	\$417,800								0.51
9 11010 1004 Lodi School District 3150 Donald J Heiar Jr 2420 Saint Albert Drive Sun Prairie, WI, 53590	W10858 County Highway V LOT 1-BLOCK 2-CAMP PERRY PLAT	A	0.51	\$242,400	\$62,100	\$304,500								0.51
10 11010 1005 Lodi School District 3150 George & Cynthia Vetesnik Trust u.a.d. 4-17-2014 W10870 County Road V Poynette, WI, 53955	W10870 County Highway V LOT 2 CS#2556-17-9	A	0.78	\$270,500	\$209,800	\$480,300								0.78
11 11010 1005.1 Lodi School District 3150 Michael J Williams, Williams, Kathryn J W10862 County Road V Poynette, WI, 53955	W10862 County Highway V LT 1 CS#2556-17-9	A	1.02	\$296,500	\$283,100	\$579,600								1.02

YEAR 2023	State No.
--------------	-----------

ASSESSMENT ROLL FOR DEKORRA Columbia COUNTY

2023		KEY TO CODES ▶		1.A - RESIDENTIAL 2.B - COMMERCIAL 3.C - MANUFACTURING 4.D - AGRICULTURAL		5.E - UNDEVELOPED 5m - AGRICULTURAL FOREST 6.F - PRODUCTIVE FOREST LANDS 7.G - OTHER		1. PFC REG. ENTERED BEFORE 1/1/72 2. PFC REG. ENTERED AFTER 12/31/71 3. PFC SPECIAL CLASSIFICATION 4. COUNTY FOREST CROP 5. MFL OPEN ENTERED AFTER 2004 6. MFL CLOSED ENTERED AFTER 2004 7. MFL OPEN ENTERED BEFORE 2005 8. MFL CLOSED ENTERED BEFORE 2005		1. FEDERAL 2. STATE 3. COUNTY 4. OTHER		TOTAL ACRES THIS LINE		
PARCEL NUMBER	SCHOOL DIST.	VOL/PAGE - REG. DEEDS	TOTAL ACRES OF DESC.	ACREAGE & VALUE OF DESCRIPTION SUBJECT TO GENERAL PROPERTY TAX						EXEMPT FROM GEN. PROPERTY TAX				
NAME & ADDRESS		SEC. TN. RANGE DESCRIPTION OF PROPERTY		C O D E	ACRES	LAND VALUE	IMPROVEMENT VALUE	TOTAL VALUE	C O D E	ACRES	VALUE		C O D E	ACRES
11010 1006 Lodi School District 3150 Kenneth R Rupnow W10874 County Road V Poynette, WI, 53955		W10874 County Highway V Lot 5, Blk 2, Camp Perry		A	0.56	\$244,800	\$135,100	\$379,900						0.56
11010 1007 Lodi School District 3150 LK Investment Group LLC 6 Ondossagon Court Madison, WI, 53719		W10878 County Highway V LOT 6-BLOCK 2-CAMP PERRY PLAT		A	0.54	\$242,400	\$143,400	\$385,800						0.54
11010 1008 Lodi School District 3150 Jennifer Green N3W27688 Cloverland Lane Waukesha, Wisconsin, 53188		W10884 County Highway V LOT 7-BLOCK 2-CAMP PERRY PLAT;		A	0.56	\$248,500	\$133,300	\$381,800						0.56
11010 1009 Lodi School District 3150 KMG Living Trust dated 8/19/2016 W10886 County Road V Poynette, WI, 53955		W10886 County Highway V Lot 8, Blk 2, Camp Perry Plat		A	0.53	\$248,500	\$406,400	\$654,900						0.53

YEAR 2023	State No.
--------------	-----------

ASSESSMENT ROLL FOR DEKORRA Columbia COUNTY

KEY TO
CODES

1.A - RESIDENTIAL
2.B - COMMERCIAL
3.C - MANUFACTURING
4.D - AGRICULTURAL

5.E - UNDEVELOPED
5m - AGRICULTURAL FOREST
6.F - PRODUCTIVE FOREST LANDS
7.G - OTHER

1. PFC REG. ENTERED BEFORE 1/1/72
2. PFC REG. ENTERED AFTER 12/31/71
3. PFC SPECIAL CLASSIFICATION
4. COUNTY FOREST CROP
5. MFL OPEN ENTERED AFTER 2004
6. MFL CLOSED ENTERED AFTER 2004
7. MFL OPEN ENTERED BEFORE 2005
8. MFL CLOSED ENTERED BEFORE 2005

1. FEDERAL
2. STATE
3. COUNTY
4. OTHER

EXEMPT FROM GEN.
PROPERTY TAX

TOTAL
ACRES
THIS
LINE

PARCEL NUMBER		SCHOOL	VOL/PAGE - REG. DEEDS		TOTAL ACRES		ACREAGE & VALUE OF DESCRIPTION							6. MFL CLOSED ENTERED AFTER 2004 7. MFL OPEN ENTERED BEFORE 2005 8. MFL CLOSED ENTERED BEFORE 2005		EXEMPT FROM GEN. PROPERTY TAX		ACRES THIS LINE
		DIST.			OF DESC.		SUBJECT TO GENERAL PROPERTY TAX											
NAME & ADDRESS			SEC. TN. RANGE DESCRIPTION OF PROPERTY			C O D E	ACRES	LAND VALUE	IMPROVEMENT VALUE	TOTAL VALUE	C O D E	ACRES	VALUE	C O D E	ACRES			
16	11010 101 101	POYNETTE SCHOOL DISTRICT 4536	N5057 HEMLOCK ST LOTS 10-11 & 12-BLK 9; VIL DEKORRA			A	0.75	\$31,300	\$139,500	\$170,800						0.75		
	Gene Phillip Campbell 2120 Lancaster Naperville, IL, 60565																	
17	11010 101.A 101.A	POYNETTE SCHOOL DISTRICT 4536	N5053 HEMLOCK ST LOTS 13 TO 18 -BLOCK 9 VIL OF DEKORRA - ALSO N1/2 OF VACATED MERCER ST ADJACENT TO LTS 13 TO 18 BLK 9			B	1.79	\$62,100	\$121,500	\$183,600						1.79		
	JOSHUA J HARMS W7566 DUNNING DRIVE PARDEEVILLE, WI, 53954																	
18	11010 1010 1010	LODI SCHOOL DISTRICT 3150	W10888 County Highway V Lot 9, Blk 2, Camp Perry Plat			A	0.58	\$264,200	\$138,600	\$402,800						0.58		
	JILL M LENOBLE W10888 COUNTY ROAD V POYNETTE, WI, 53955																	
19	11010 1011 1011	LODI SCHOOL DISTRICT 3150	W10890 County Highway V LOT 10-BLOCK 2-CAMP PERRY PLAT;			A	0.76	\$290,400	\$350,800	\$641,200						0.76		
	Gary O Braatz, Braatz, Jane F W10890 County Road V Poynette, WI, 53955-9427																	

YEAR 2023	State No.
--------------	-----------

ASSESSMENT ROLL FOR DEKORRA Columbia COUNTY

KEY TO
CODES

1.A - RESIDENTIAL
2.B - COMMERCIAL
3.C - MANUFACTURING
4.D - AGRICULTURAL

5.E - UNDEVELOPED
5m - AGRICULTURAL FOREST
6.F - PRODUCTIVE FOREST LANDS
7.G - OTHER

1. PFC REG. ENTERED BEFORE 1/1/72
2. PFC REG. ENTERED AFTER 12/31/71
3. PFC SPECIAL CLASSIFICATION
4. COUNTY FOREST CROP
5. MFL OPEN ENTERED AFTER 2004
6. MFL CLOSED ENTERED AFTER 2004
7. MFL OPEN ENTERED BEFORE 2005
8. MFL CLOSED ENTERED BEFORE 2005

1. FEDERAL
2. STATE
3. COUNTY
4. OTHER

EXEMPT FROM GEN.
PROPERTY TAX

TOTAL
ACRES
THIS
LINE

PARCEL NUMBER	SCHOOL DIST.	VOL/PAGE - REG. DEEDS	TOTAL ACRES OF DESC.	ACREAGE & VALUE OF DESCRIPTION SUBJECT TO GENERAL PROPERTY TAX								EXEMPT FROM GEN. PROPERTY TAX		TOTAL ACRES THIS LINE
NAME & ADDRESS	SEC. TN. RANGE DESCRIPTION OF PROPERTY	C O D E	ACRES	LAND VALUE	IMPROVEMENT VALUE	TOTAL VALUE	C O D E	ACRES	VALUE	C O D E	ACRES			
2011010 1012.01 Lodi School District 3150 Marjorie A Wentworth Revocable Living Trust Dtd 8/12/2004 W10898 County Road V Poynette, WI, 53955	W10898 County Highway V LT 1 CS#4196-29-76	A	1.88	\$317,600	\$570,700	\$888,300								1.88
2111010 1014 Lodi School District 3150 Christopher G Bjorklund, Bjorklund, Lauren 1515 Ridgeview Road Reedsburg, WI, 53955	W10900 County Highway V Lot 13, Blk 2, Camp Perry	A	0.63	\$289,000	\$140,000	\$429,000								0.63
2211010 1015 Lodi School District 3150 Donald R Otte, Otte, Patricia R W10902 Willow Ave Poynette, WI, 53955	W10902 County Highway V Lot 14, Blk 2, Camp Perry	A	0.36	\$232,000	\$365,400	\$597,400								0.36
2311010 1016 Lodi School District 3150 THE RENEE M. REILLY TRUST 1662 W. EDGEWATER AVENUE CHICAGO, Illinois, 60660	W10906 WILLOW AVE LOT 15-BLOCK 2-CAMP PERRY PLAT;	A	0.40	\$240,000	\$276,500	\$516,500								0.40

YEAR 2023	State No.
--------------	-----------

ASSESSMENT ROLL FOR DEKORRA Columbia COUNTY

KEY TO
CODES

1.A - RESIDENTIAL
2.B - COMMERCIAL
3.C - MANUFACTURING
4.D - AGRICULTURAL

5.E - UNDEVELOPED
5m - AGRICULTURAL FOREST
6.F - PRODUCTIVE FOREST LANDS
7.G - OTHER

1. PFC REG. ENTERED BEFORE 1/1/72
2. PFC REG. ENTERED AFTER 12/31/71
3. PFC SPECIAL CLASSIFICATION
4. COUNTY FOREST CROP
5. MFL OPEN ENTERED AFTER 2004
6. MFL CLOSED ENTERED AFTER 2004
7. MFL OPEN ENTERED BEFORE 2005
8. MFL CLOSED ENTERED BEFORE 2005

1. FEDERAL
2. STATE
3. COUNTY
4. OTHER

EXEMPT FROM GEN.
PROPERTY TAX

TOTAL
ACRES
THIS
LINE

PARCEL NUMBER	SCHOOL DIST.	VOL/PAGE - REG. DEEDS	TOTAL ACRES OF DESC.	ACREAGE & VALUE OF DESCRIPTION SUBJECT TO GENERAL PROPERTY TAX								EXEMPT FROM GEN. PROPERTY TAX		TOTAL ACRES THIS LINE
NAME & ADDRESS	SEC. TN. RANGE DESCRIPTION OF PROPERTY	C O D E	ACRES	LAND VALUE	IMPROVEMENT VALUE	TOTAL VALUE	C O D E	ACRES	VALUE	C O D E	ACRES			
24 11010 1017 LODI SCHOOL DISTRICT 3150 Richard W Grimm, Grimm, Jill M 2730 N Nine Mound Rd Verona, WI, 53593	W10910 WILLOW AVE Lot 16, Blk 2, Camp Perry	A	0.31	\$240,000	\$267,400	\$507,400								0.31
25 11010 1018 LODI SCHOOL DISTRICT 3150 Benjamin Eric Chesney W10623 Cascade Mountain Road Portage, WI, 53901	W10914 WILLOW AVE LOT 17-BLOCK 2-CAMP PERRY PLAT;	A	0.32	\$244,800	\$102,300	\$347,100								0.32
26 11010 1019 LODI SCHOOL DISTRICT 3150 Michael and Linda Esser Revocable Trust of 2014 W10920 Willow Avenue Poynette, WI, 53955	W10920 WILLOW AVE Lot18, Blk 2, Camp Perry	A	0.30	\$254,400	\$133,000	\$387,400								0.30
27 11010 102 POYNETTE SCHOOL DISTRICT 4536 Avimelech Nett N5043 Hemlock Street Poynette, WI, 53955	N5043 HEMLOCK ST Lot 1, CSM 4478-31-91	A	0.89	\$34,300	\$220,200	\$254,500								0.89

YEAR 2023	State No.
--------------	-----------

ASSESSMENT ROLL FOR DEKORRA Columbia COUNTY

KEY TO
CODES

1.A - RESIDENTIAL
2.B - COMMERCIAL
3.C - MANUFACTURING
4.D - AGRICULTURAL

5.E - UNDEVELOPED
5m - AGRICULTURAL FOREST
6.F - PRODUCTIVE FOREST LANDS
7.G - OTHER

1. PFC REG. ENTERED BEFORE 1/1/72
2. PFC REG. ENTERED AFTER 12/31/71
3. PFC SPECIAL CLASSIFICATION
4. COUNTY FOREST CROP
5. MFL OPEN ENTERED AFTER 2004
6. MFL CLOSED ENTERED AFTER 2004
7. MFL OPEN ENTERED BEFORE 2005
8. MFL CLOSED ENTERED BEFORE 2005

1. FEDERAL
2. STATE
3. COUNTY
4. OTHER

EXEMPT FROM GEN.
PROPERTY TAX

TOTAL
ACRES
THIS
LINE

PARCEL NUMBER		SCHOOL	VOL/PAGE - REG. DEEDS	TOTAL ACRES	ACREAGE & VALUE OF DESCRIPTION						6. MFL CLOSED ENTERED AFTER 2004 7. MFL OPEN ENTERED BEFORE 2005 8. MFL CLOSED ENTERED BEFORE 2005		EXEMPT FROM GEN. PROPERTY TAX		ACRES THIS LINE	
		DIST.		OF DESC.	SUBJECT TO GENERAL PROPERTY TAX											
28	NAME & ADDRESS		SEC. TN. RANGE DESCRIPTION OF PROPERTY		C O D E	ACRES	LAND VALUE	IMPROVEMENT VALUE	TOTAL VALUE	C O D E	ACRES	VALUE	C O D E	ACRES		
	11010 102.24 POYNETTE 102.24 SCHOOL DISTRICT 0 4536		LOT 24-BLOCK 9-VILLAGE OF DEKORRA ALSO N1/2 OF VACATED MERCER ST ADJACENT TO LT 24 BK 9										X2	0.00	0.00	
	State Of Wisconsin Dept Natural Resources Box 7921 Madison, WI, 53707-7921															
29	11010 102.A POYNETTE 102.A SCHOOL DISTRICT 0 4536		LOT 22 & 23 BLK 9 PLAT VILL OF DEKORRA ALSO N1/2 OF VACA TED MERCER ST ADJACENT TO LTS 22 & 23 BLK 9										X2	0.00	0.00	
	State Of Wisconsin Dept Natural Resources Box 7921 Madison, WI, 53707-7921															
30	11010 1020 LODI SCHOOL 1020 DISTRICT 3150		W10926 WILLOW AVE Lot 1, CSM 709-3-184		A	0.27	\$240,000	\$62,000	\$302,000						0.27	
	Katherine E Mioni W10926 Willow Avenue Poynette, WI, 53955															
31	11010 1021 LODI SCHOOL 1021 DISTRICT 3150		W10930 WILLOW AVE Lot 2, CSM 709-3-184		A	0.20	\$224,000	\$155,400	\$379,400						0.20	
	John K Good, Good, Amy N, et al. 7224 Flyhawk Lane Sauk City, WI, 53583															

YEAR 2023	State No.
--------------	-----------

ASSESSMENT ROLL FOR DEKORRA Columbia COUNTYKEY TO
CODES

1.A - RESIDENTIAL
2.B - COMMERCIAL
3.C - MANUFACTURING
4.D - AGRICULTURAL

5.E - UNDEVELOPED
5m - AGRICULTURAL FOREST
6.F - PRODUCTIVE FOREST LANDS
7.G - OTHER

1. PFC REG. ENTERED BEFORE 1/1/72
2. PFC REG. ENTERED AFTER 12/31/71
3. PFC SPECIAL CLASSIFICATION
4. COUNTY FOREST CROP
5. MFL OPEN ENTERED AFTER 2004
6. MFL CLOSED ENTERED AFTER 2004
7. MFL OPEN ENTERED BEFORE 2005
8. MFL CLOSED ENTERED BEFORE 2005

1. FEDERAL
2. STATE
3. COUNTY
4. OTHER

EXEMPT FROM GEN.
PROPERTY TAX**TOTAL
ACRES
THIS
LINE**

PARCEL NUMBER	SCHOOL DIST.	VOL/PAGE - REG. DEEDS	TOTAL ACRES OF DESC.	ACREAGE & VALUE OF DESCRIPTION SUBJECT TO GENERAL PROPERTY TAX					6. MFL CLOSED ENTERED AFTER 2004 7. MFL OPEN ENTERED BEFORE 2005 8. MFL CLOSED ENTERED BEFORE 2005			EXEMPT FROM GEN. PROPERTY TAX		ACRES THIS LINE
NAME & ADDRESS	SEC. TN. RANGE DESCRIPTION OF PROPERTY	C O D E	ACRES	LAND VALUE	IMPROVEMENT VALUE	TOTAL VALUE	C O D E	ACRES	VALUE	C O D E	ACRES			
11010 1022.A 1022.A LODI SCHOOL DISTRICT 3150 Bradley W Boesch W10893 County Road V Poynette, WI, 53955	W10893 County Highway V Lot 9 & part of Lot 8, Block 2, Plat of 2nd Add to Camp Perry, and other lands, more particularly described as follows: Comm at W Q cor; N89-49-45E 226.43' alg E/W Q ln to POB; S15-14-44E 130.77'; S58-02-30W 87.60'; N29-43W 68.79' to SW cor Lot 9, Plat of 2nd Add to Camp Perry; N29-43W 100'; N70-54-13E 119.45'; N74-57-59E 6.90' alg N ln of Lot 8; S15-14-44E 15.47' to POB. Previous tax parcel description: PCL IN NW1/4, SW1/4, COM SE COR LOT 8 BLK 2 2ND ADD. CAMP PERRY, TH 113.8', SW TO SW COR L9 B2, TH NE TO SECOR L9, TH NE ALNG S LN L8 TO SE COR L8 TO BEG. W 1/2 LOT 8 & ALL LOT 9, BLK 2 ALSO COM W 1/4 COR N69E217' TO NW COR L8 B2,S15E83'POB S15E46.44' S74W12.65' - See Exceptions	A	0.38	\$40,000	\$97,000	\$137,000						0.38		
11010 1022.B 1022.B LODI SCHOOL DISTRICT 3150 Thomas F Schoeneberg W10887 CTH V Poynette, WI, 53955	W10887 County Highway V LOT 7-BLK 2-2ND ADD CAMP PER RY R31-41 ALSO E1/2 LOT 8 BL K 2 see exceptions ALSO COM W 1/4 COR N89E 217' TO NW COR L8 N74E8.30' POB;S15E83.84' N86.90' S74W22.85' POB	A	0.29	\$37,000	\$93,600	\$130,600						0.29		
11010 1023 1023 LODI SCHOOL DISTRICT 3150 Tammy R Retelle, Retelle, Gary R 7014 Carnwood Road Madison, WI, 53719	W10899 County Highway V LOT 10-BLOCK 2-SECOND ADDITION CAMP PERRY; ALSO PCL NW 1/4 SW 1/4	A	0.58	\$46,400	\$98,300	\$144,700						0.58		

YEAR 2023	State No.
--------------	-----------

ASSESSMENT ROLL FOR DEKORRA Columbia COUNTY

KEY TO
CODES

1.A - RESIDENTIAL
2.B - COMMERCIAL
3.C - MANUFACTURING
4.D - AGRICULTURAL

5.E - UNDEVELOPED
5m - AGRICULTURAL FOREST
6.F - PRODUCTIVE FOREST LANDS
7.G - OTHER

1. PFC REG. ENTERED BEFORE 1/1/72
2. PFC REG. ENTERED AFTER 12/31/71
3. PFC SPECIAL CLASSIFICATION
4. COUNTY FOREST CROP
5. MFL OPEN ENTERED AFTER 2004
6. MFL CLOSED ENTERED AFTER 2004
7. MFL OPEN ENTERED BEFORE 2005
8. MFL CLOSED ENTERED BEFORE 2005

1. FEDERAL
2. STATE
3. COUNTY
4. OTHER

EXEMPT FROM GEN.
PROPERTY TAX

TOTAL
ACRES
THIS
LINE

PARCEL NUMBER	SCHOOL DIST.	VOL/PAGE - REG. DEEDS	TOTAL ACRES OF DESC.	ACREAGE & VALUE OF DESCRIPTION SUBJECT TO GENERAL PROPERTY TAX								EXEMPT FROM GEN. PROPERTY TAX		TOTAL ACRES THIS LINE
NAME & ADDRESS	SEC. TN. RANGE DESCRIPTION OF PROPERTY	C O D E	ACRES	LAND VALUE	IMPROVEMENT VALUE	TOTAL VALUE	C O D E	ACRES	VALUE	C O D E	ACRES			
35 11010 1024.A Lodi School District 3150 DAVID J WOLFF, WOLFF, KAREN K N3086 PERRY STREET POYNETTE, WI, 53955-9485	Lot 2, CSM 567-3-42 --- EXC THE 67.5' OFF THE W SIDE OF LOT 2 Also: R303-680	A	1.06	\$60,500	\$0	\$60,500								1.06
36 11010 1025.01 Lodi School District 3150 Shanna Oliver N3108 County Road V Poynette, WI, 53955	N3108 County Highway V Lot 1, CSM 5056-35-120	A	0.36	\$39,300	\$99,700	\$139,000								0.36
37 11010 1025.02 POYNETTE SCHOOL DISTRICT 4536 TOWN OF DEKORRA W8225 COUNTY ROAD JV POYNETTE, WI, 53955-8886	W8495 COUNTY RD J&V Dedicated Corning Street, being part of Lot 1, CSM 5056-35-120, described as follows: Beg at the SE cor said Lot 1; S89-42-39W 59.69'; N75-57-25E 61.43'; S00-23-09E 14.60' to POB.									X4	0.01			0.01
38 11010 1025.A Lodi School District 3150 EUGENE B PAULETTO W10905 WILLOW AVENUE POYNETTE, WI, 53955	W10905 WILLOW AVE Lot 2, Blk 4, Camp Perry	A	0.19	\$28,200	\$55,900	\$84,100								0.19

YEAR 2023	State No.
--------------	-----------

ASSESSMENT ROLL FOR DEKORRA Columbia COUNTY

2023		KEY TO CODES ▶		1.A - RESIDENTIAL 2.B - COMMERCIAL 3.C - MANUFACTURING 4.D - AGRICULTURAL		5.E - UNDEVELOPED 5m - AGRICULTURAL FOREST 6.F - PRODUCTIVE FOREST LANDS 7.G - OTHER		1. PFC REG. ENTERED BEFORE 1/1/72 2. PFC REG. ENTERED AFTER 12/31/71 3. PFC SPECIAL CLASSIFICATION 4. COUNTY FOREST CROP 5. MFL OPEN ENTERED AFTER 2004 6. MFL CLOSED ENTERED AFTER 2004 7. MFL OPEN ENTERED BEFORE 2005 8. MFL CLOSED ENTERED BEFORE 2005		1. FEDERAL 2. STATE 3. COUNTY 4. OTHER		TOTAL ACRES THIS LINE
PARCEL NUMBER	SCHOOL DIST.	VOL/PAGE - REG. DEEDS	TOTAL ACRES OF DESC.	ACREAGE & VALUE OF DESCRIPTION SUBJECT TO GENERAL PROPERTY TAX				EXEMPT FROM GEN. PROPERTY TAX				
NAME & ADDRESS	SEC. TN. RANGE DESCRIPTION OF PROPERTY	C O D E	ACRES	LAND VALUE	IMPROVEMENT VALUE	TOTAL VALUE	C O D E	ACRES	VALUE	C O D E	ACRES	
11010 1026.01 Lodi School District 3150 William V Haupt, Haupt, Janice R W9962 Olson Road Poynette, WI, 53955	W10014 OLSON RD Part of Lot 1, CSM 5761-41-12 in Sec 35	A	1.82	\$73,900	\$0	\$73,900						1.82
11010 1026.02 Lodi School District 3150 Roger C Palmer W10014 Olson Road Poynette, WI, 53955	W10014 OLSON RD NE1/4 OF NE1/4 - See Exceptions	F A	36.18 2.00	\$130,200 \$75,600	\$0 \$296,400	\$130,200 \$372,000						38.18
Parcel Total			38.18	\$205,800	\$296,400	\$502,200		0.00	\$0		0.00	
11010 1027.11 Lodi School District 3150 Daniel J Stone, Stone, Lori D N3261 Hooker Road Poynette, WI, 53955	N3261 HOOKER RD Lot 11,12, CSM 51-1-51	A	4.00	\$94,800	\$61,200	\$156,000						4.00
11010 1027.13 Lodi School District 3150 Eric M Skrum, Heal, Kimberly M N3269 Hooker Road Poynette, WI, 53955	N3269 HOOKER RD Lot 13, CSM 50-1-50	A	3.20	\$87,100	\$206,200	\$293,300						3.20

YEAR 2023	State No.
--------------	-----------

ASSESSMENT ROLL FOR DEKORRA Columbia COUNTY

KEY TO CODES		1.A - RESIDENTIAL 2.B - COMMERCIAL 3.C - MANUFACTURING 4.D - AGRICULTURAL				5.E - UNDEVELOPED 5m - AGRICULTURAL FOREST 6.F - PRODUCTIVE FOREST LANDS 7.G - OTHER				1. PFC REG. ENTERED BEFORE 1/1/72 2. PFC REG. ENTERED AFTER 12/31/71 3. PFC SPECIAL CLASSIFICATION 4. COUNTY FOREST CROP 5. MFL OPEN ENTERED AFTER 2004 6. MFL CLOSED ENTERED AFTER 2004 7. MFL OPEN ENTERED BEFORE 2005 8. MFL CLOSED ENTERED BEFORE 2005				1. FEDERAL 2. STATE 3. COUNTY 4. OTHER		TOTAL ACRES THIS LINE
		ACREAGE & VALUE OF DESCRIPTION SUBJECT TO GENERAL PROPERTY TAX								EXEMPT FROM GEN. PROPERTY TAX						
PROPERTY		C O D E	ACRES	LAND VALUE	IMPROVEMENT VALUE	TOTAL VALUE	C O D E	ACRES	VALUE	C O D E	ACRES					
		A	2.55	\$80,900	\$110,300	\$191,200						2.55				
		A	1.97	\$75,300	\$195,200	\$270,500						1.97				
		A	2.03	\$75,900	\$224,000	\$299,900						2.03				
		A	1.99	\$75,500	\$183,300	\$258,800						1.99				

YEAR 2023	State No.
--------------	-----------

ASSESSMENT ROLL FOR DEKORRA Columbia COUNTY

KEY TO CODES		1.A - RESIDENTIAL 2.B - COMMERCIAL 3.C - MANUFACTURING 4.D - AGRICULTURAL			5.E - UNDEVELOPED 5m - AGRICULTURAL FOREST 6.F - PRODUCTIVE FOREST LANDS 7.G - OTHER			1. PFC REG. ENTERED BEFORE 1/1/72 2. PFC REG. ENTERED AFTER 12/31/71 3. PFC SPECIAL CLASSIFICATION 4. COUNTY FOREST CROP 5. MFL OPEN ENTERED AFTER 2004 6. MFL CLOSED ENTERED AFTER 2004 7. MFL OPEN ENTERED BEFORE 2005 8. MFL CLOSED ENTERED BEFORE 2005			1. FEDERAL 2. STATE 3. COUNTY 4. OTHER		TOTAL ACRES THIS LINE
		ACREAGE & VALUE OF DESCRIPTION SUBJECT TO GENERAL PROPERTY TAX								EXEMPT FROM GEN. PROPERTY TAX			
PROPERTY		C O D E	ACRES	LAND VALUE	IMPROVEMENT VALUE	TOTAL VALUE	C O D E	ACRES	VALUE	C O D E	ACRES		
		A	1.99	\$75,500	\$153,900	\$229,400						1.99	
		A	2.00	\$75,600	\$286,100	\$361,700						2.00	
		A	1.99	\$75,500	\$352,300	\$427,800						1.99	
		A	1.99	\$75,500	\$0	\$75,500						1.99	


YEAR 2023	State No.
--------------	-----------

ASSESSMENT ROLL FOR DEKORRA Columbia COUNTY

2023		KEY TO CODES ▶		1.A - RESIDENTIAL 2.B - COMMERCIAL 3.C - MANUFACTURING 4.D - AGRICULTURAL		5.E - UNDEVELOPED 5m - AGRICULTURAL FOREST 6.F - PRODUCTIVE FOREST LANDS 7.G - OTHER		1. PFC REG. ENTERED BEFORE 1/1/72 2. PFC REG. ENTERED AFTER 12/31/71 3. PFC SPECIAL CLASSIFICATION 4. COUNTY FOREST CROP 5. MFL OPEN ENTERED AFTER 2004 6. MFL CLOSED ENTERED AFTER 2004 7. MFL OPEN ENTERED BEFORE 2005 8. MFL CLOSED ENTERED BEFORE 2005		1. FEDERAL 2. STATE 3. COUNTY 4. OTHER		TOTAL ACRES THIS LINE		
PARCEL NUMBER		SCHOOL DIST.	VOL/PAGE - REG. DEEDS	TOTAL ACRES OF DESC.		ACREAGE & VALUE OF DESCRIPTION SUBJECT TO GENERAL PROPERTY TAX							EXEMPT FROM GEN. PROPERTY TAX	
NAME & ADDRESS		SEC. TN. RANGE DESCRIPTION OF PROPERTY		C O D E	ACRES	LAND VALUE	IMPROVEMENT VALUE	TOTAL VALUE	C O D E	ACRES	VALUE	C O D E	ACRES	
11010 1027.6 Lodi School District 3150 1027.5999999999999 Laura Galarowicz N3209 Hooker Road Poynette, WI, 53955		N3209 HOOKER RD Lot 1, CSM 27-1-27 @ N1/4 COR S3-55E 1318'; N86-08E 1061' POB; N86-08E 264'; N3-55W 330', S86-08W 264'; S3-55E 330' to Beg.		A	1.99	\$75,500	\$190,100	\$265,600						1.99
11010 1027.7 Lodi School District 3150 1027.7 Wayne Hermanson, Hermanson, Debra PO Box 114 Lodi, WI, 53555		N3225 HOOKER RD Lot 7, CSM 52-1-52		A	2.00	\$75,600	\$197,500	\$273,100						2.00
11010 1027.8 Lodi School District 3150 1027.8 Philip G. Cowling N3221 Hooker road Poynette, Wisconsin, 53955		HOOKER RD Lot 6, CSM 50-1-50 33 FT EASE ON W SIDE		A	1.83	\$74,000	\$0	\$74,000						1.83
11010 1027.9 Lodi School District 3150 1027.90000000000001 Dennis W Fehrman, Fehrman, Kay N3227 Hooker Rd Poynette, WI, 53955		N3227 HOOKER RD Lot 1, CSM 1590-8-4		A	1.99	\$75,500	\$0	\$75,500						1.99

YEAR 2023	State No.
--------------	-----------

ASSESSMENT ROLL FOR DEKORRA Columbia COUNTY

KEY TO
CODES 

1.A - RESIDENTIAL
2.B - COMMERCIAL
3.C - MANUFACTURING
4.D - AGRICULTURAL

5.E - UNDEVELOPED
5m - AGRICULTURAL FOREST
6.F - PRODUCTIVE FOREST LANDS
7.G - OTHER

1. PFC REG. ENTERED BEFORE 1/1/72
2. PFC REG. ENTERED AFTER 12/31/71
3. PFC SPECIAL CLASSIFICATION
4. COUNTY FOREST CROP
5. MFL OPEN ENTERED AFTER 2004
6. MFL CLOSED ENTERED AFTER 2004
7. MFL OPEN ENTERED BEFORE 2005
8. MFL CLOSED ENTERED BEFORE 2005

1. FEDERAL
2. STATE
3. COUNTY
4. OTHER

EXEMPT FROM GEN.
PROPERTY TAX

**TOTAL
ACRES
THIS
LINE**

Parcel Number	SCHOOL DIST.	VOL/PAGE - REG. DEEDS	TOTAL ACRES	ACREAGE & VALUE OF DESCRIPTION					5. MFL OPEN ENTERED AFTER 2004 6. MFL CLOSED ENTERED AFTER 2004 7. MFL OPEN ENTERED BEFORE 2005 8. MFL CLOSED ENTERED BEFORE 2005			EXEMPT FROM GEN. PROPERTY TAX		ACRES THIS LINE
		OF DESC.			ACRES	LAND VALUE	IMPROVEMENT VALUE	TOTAL VALUE	C O D E	ACRES	VALUE	C O D E	ACRES	
NAME & ADDRESS		SEC. TN. RANGE DESCRIPTION OF PROPERTY		C O D E	ACRES	LAND VALUE	IMPROVEMENT VALUE	TOTAL VALUE	C O D E	ACRES	VALUE	C O D E	ACRES	
11010 1028 Lodi School District 3150 Timbers Edge Trail LLC N2837 N Lake Point Dr Lodi, WI, 53555		W10262 County Highway CS SW1/4 OF NE1/4, includes prt of CS29 - See Exceptions		F E A	22.60 0.23 5.00	\$81,400 \$100 \$104,400	\$0 \$0 \$39,200	\$81,400 \$100 \$143,600						27.83
		Parcel Total			27.83	\$185,900	\$39,200	\$225,100		0.00	\$0		0.00	
11010 1028.A Lodi School District 3150 Shirley A Edwards Revocable Living Trust dated 8/27/2019 826 E Hudson Street Poynette, WI, 53955		N3115 HOOKER RD Prt SW1/4 NE1/4, Com SE cor said1/41/4, N417.42' W417.42' S417.42' E417.42' POB, includes prt of CS29		A	4.00	\$94,800	\$128,300	\$223,100						4.00
11010 1028.B Lodi School District 3150 Douglas D O'Connor, O'Connor, Terri L N3127 Hooker Rd Poynette, WI, 53955		N3127 HOOKER RD PRT SW1/4 NE1/4, BEG SE COR SD1/41/4, N417.42' POB: N417.42', W417.42', E417.42' POB, includes prt of CS29		A	4.00	\$94,800	\$99,100	\$193,900						4.00
11010 1029 Lodi School District 3150 David H Johnson, Johnson, Billee J W10276 CTH CS Poynette, WI, 53955		W10276 County Highway CS PART OF SW1/4 OF NE1/4 COMM AT CENTER OF HWY AND N & S1/4 LINE OF SD SEC; TH N 422FT; TH E 412 FT; TH S 422 FT; TH WLY 412 FT TO BEG		A	3.33	\$88,400	\$162,400	\$250,800						3.33

YEAR
2023

State No.

ASSESSMENT ROLL FOR DEKORRA Columbia COUNTYKEY TO
CODES1.A - RESIDENTIAL
2.B - COMMERCIAL
3.C - MANUFACTURING
4.D - AGRICULTURAL5.E - UNDEVELOPED
5m - AGRICULTURAL FOREST
6.F - PRODUCTIVE FOREST LANDS
7.G - OTHER1. PFC REG. ENTERED BEFORE 1/1/72
2. PFC REG. ENTERED AFTER 12/31/71
3. PFC SPECIAL CLASSIFICATION
4. COUNTY FOREST CROP
5. MFL OPEN ENTERED AFTER 2004
6. MFL CLOSED ENTERED AFTER 2004
7. MFL OPEN ENTERED BEFORE 2005
8. MFL CLOSED ENTERED BEFORE 20051. FEDERAL
2. STATE
3. COUNTY
4. OTHEREXEMPT FROM GEN.
PROPERTY TAX**TOTAL
ACRES
THIS
LINE**

PARCEL NUMBER	SCHOOL DIST.	VOL/PAGE - REG. DEEDS	TOTAL ACRES OF DESC.	ACREAGE & VALUE OF DESCRIPTION SUBJECT TO GENERAL PROPERTY TAX				6. MFL CLOSED ENTERED AFTER 2004 7. MFL OPEN ENTERED BEFORE 2005 8. MFL CLOSED ENTERED BEFORE 2005			EXEMPT FROM GEN. PROPERTY TAX		ACRES THIS LINE
NAME & ADDRESS	SEC. TN. RANGE DESCRIPTION OF PROPERTY	C O D E	ACRES	LAND VALUE	IMPROVEMENT VALUE	TOTAL VALUE	C O D E	ACRES	VALUE	C O D E	ACRES		
11010 103.01 103.01 POYNETTE SCHOOL DISTRICT 4536 Joshua Laroche N5029 Hemlock Street Poynette, WI, 53955	N5029 HEMLOCK ST Lot 1, CSM 2328-15-24 Also S1/2 of vacated Mercer St adjacent to Lot 1 CS2328	A	0.75	\$31,300	\$180,300	\$211,600						0.75	
11010 103.02 103.02 POYNETTE SCHOOL DISTRICT 4536 Kate L Olson N5021 Hemlock Street Poynette, WI, 53955	N5021 HEMLOCK ST LOT 2 CS#2328-15-24	A	0.60	\$28,100	\$93,600	\$121,700						0.60	
11010 103.03 103.03 POYNETTE SCHOOL DISTRICT 4536 DORELL PETERSON, KRISTOPHER NAGLE N5017 VINE STREET POYNETTE, WI, 53955	N5017 VINE ST Lot 3, CSM 2328-15-24 ALSO Ely 1/2 of alley lying adj to Lot 3	A	0.62	\$28,500	\$173,300	\$201,800						0.62	
11010 103.04 103.04 POYNETTE SCHOOL DISTRICT 4536 Randy W Tomlinson, Tomlinson, Wendy L N5031 Hemlock St Poynette, WI, 53955	N5031 HEMLOCK ST Lot 4, CSM 2328-15-24 ALSO S1/2 OF VACATED MERCER ST ADJACENT TO LT 4 CS#2328 & E1/2 OF VACATED ALLEY TO THE WEST OF LT 4 CS#2328	A	0.78	\$32,000	\$153,600	\$185,600						0.78	

YEAR 2023	State No.
--------------	-----------

ASSESSMENT ROLL FOR DEKORRA Columbia COUNTY

KEY TO
CODES

1.A - RESIDENTIAL
2.B - COMMERCIAL
3.C - MANUFACTURING
4.D - AGRICULTURAL

5.E - UNDEVELOPED
5m - AGRICULTURAL FOREST
6.F - PRODUCTIVE FOREST LANDS
7.G - OTHER

1. PFC REG. ENTERED BEFORE 1/1/72
2. PFC REG. ENTERED AFTER 12/31/71
3. PFC SPECIAL CLASSIFICATION
4. COUNTY FOREST CROP
5. MFL OPEN ENTERED AFTER 2004
6. MFL CLOSED ENTERED AFTER 2004
7. MFL OPEN ENTERED BEFORE 2005
8. MFL CLOSED ENTERED BEFORE 2005

1. FEDERAL
2. STATE
3. COUNTY
4. OTHER

EXEMPT FROM GEN.
PROPERTY TAX

TOTAL
ACRES
THIS
LINE

PARCEL NUMBER		SCHOOL DIST.	VOL/PAGE - REG. DEEDS	TOTAL ACRES OF DESC.	ACREAGE & VALUE OF DESCRIPTION SUBJECT TO GENERAL PROPERTY TAX							6. MFL CLOSED ENTERED AFTER 2004 7. MFL OPEN ENTERED BEFORE 2005 8. MFL CLOSED ENTERED BEFORE 2005		EXEMPT FROM GEN. PROPERTY TAX		ACRES THIS LINE
NAME & ADDRESS			SEC. TN. RANGE DESCRIPTION OF PROPERTY		C O D E	ACRES	LAND VALUE	IMPROVEMENT VALUE	TOTAL VALUE	C O D E	ACRES	VALUE	C O D E	ACRES		
63	11010 103.05 103.05	POYNETTE SCHOOL DISTRICT 4536		N5035 HEMLOCK ST Lot 5, CSM 2329-15-25, ALSO S1/2 of vacated Mercer St adjacent to Lot 5 CS#2329 & W1/2 of vacated alley east of Lot 5 CS #2329	A	0.78	\$32,000	\$224,400	\$256,400						0.78	
	Kenneth M Alden, Alden, Heather L N5035 Hemlock Street Poynette, WI, 53955															
64	11010 103.06 103.06	POYNETTE SCHOOL DISTRICT 4536		N5033 HEMLOCK ST Lot 6, CSM 2329-15-25 ALSO W1/2 OF VACATED ALLEY ADJACENT TO LYING EAST OF LT 6 CS#2329	A	0.62	\$28,500	\$218,800	\$247,300						0.62	
	Judy Delaware, Schultz, Sharron N5033 Hemlock Street Poynette, WI, 53955															
65	11010 103.07 103.07	POYNETTE SCHOOL DISTRICT 4536		N5039 Hemlock St Lot 7, CSM 2329-15-25	A	0.60	\$28,100	\$800	\$28,900						0.60	
	KALI NICOLE REIGSTAD N5039 HEMLOCK STREET POYNETTE, WI, 53955															
66	11010 103.08 103.08	POYNETTE SCHOOL DISTRICT 4536		N5039 HEMLOCK ST Lot 8, CSM 2329-15-25 ALSO S1/2 vacated Mercer St lying adjacent to LT 8 CS#2329	A	0.75	\$31,400	\$223,500	\$254,900						0.75	
	KALI NICOLE REIGSTAD N5039 HEMLOCK STREET POYNETTE, WI, 53955															

YEAR 2023	State No.
--------------	-----------

ASSESSMENT ROLL FOR DEKORRA Columbia COUNTY

2023				KEY TO CODES ▶		1.A - RESIDENTIAL 2.B - COMMERCIAL 3.C - MANUFACTURING 4.D - AGRICULTURAL		5.E - UNDEVELOPED 5m - AGRICULTURAL FOREST 6.F - PRODUCTIVE FOREST LANDS 7.G - OTHER		1. PFC REG. ENTERED BEFORE 1/1/72 2. PFC REG. ENTERED AFTER 12/31/71 3. PFC SPECIAL CLASSIFICATION 4. COUNTY FOREST CROP 5. MFL OPEN ENTERED AFTER 2004 6. MFL CLOSED ENTERED AFTER 2004 7. MFL OPEN ENTERED BEFORE 2005 8. MFL CLOSED ENTERED BEFORE 2005		1. FEDERAL 2. STATE 3. COUNTY 4. OTHER		TOTAL ACRES THIS LINE
PARCEL NUMBER		SCHOOL DIST.	VOL/PAGE - REG. DEEDS	TOTAL ACRES OF DESC.		ACREAGE & VALUE OF DESCRIPTION SUBJECT TO GENERAL PROPERTY TAX						EXEMPT FROM GEN. PROPERTY TAX		
NAME & ADDRESS		SEC. TN. RANGE DESCRIPTION OF PROPERTY		C O D E	ACRES	LAND VALUE	IMPROVEMENT VALUE	TOTAL VALUE	C O D E	ACRES	VALUE	C O D E	ACRES	
11010 1030.A 1030.A POYNETTE SCHOOL DISTRICT 4536 Gary R Lafave, Lafave, Bernadine A N3174 Hooker Rd Poynette, WI, 53955		N3174 HOOKER RD Lot 1, CSM 155-1-155		A	5.00	\$104,400	\$130,900	\$235,300						5.00
11010 1030.B 1030.B POYNETTE SCHOOL DISTRICT 4536 Jamie L Puckett, Puckett, Andrew L N3160 Hooker Road Poynette, WI, 53955		N3160 HOOKER RD LOT 1, CSM 159-1-159		F A	10.00 5.00	\$36,000 \$104,400	\$0 \$494,600	\$36,000 \$599,000						15.00
		Parcel Total			15.00	\$140,400	\$494,600	\$635,000		0.00	\$0		0.00	
11010 1030.C 1030.C POYNETTE SCHOOL DISTRICT 4536 Timothy J Hinline, Hinline, Jane N3134 Hooker Rd Poynette, WI, 53955		N3134 HOOKER RD PRT SE1/4 NE1/4, Com N1/4 cor, S86E 1325', S3E 1978' to POB, N86E 660', S3E 330', S86W 660', N3W 330' to POB; ALSO SW1/4 of SE1/4 NE1/4 Exc Nly 330'		F A	5.00 5.00	\$18,000 \$104,400	\$0 \$149,500	\$18,000 \$253,900						10.00
		Parcel Total			10.00	\$122,400	\$149,500	\$271,900		0.00	\$0		0.00	
11010 1030.E 1030.E POYNETTE SCHOOL DISTRICT 4536 Barbara E Moses W10132 County Road CS Poynette, WI, 53955		W10132 County Highway CS SE1/4 OF SE1/4 OF NE1/4, also described as follows: Beg at the E Q cor of Sec 35; S89-20-27W 654.75'; N0-13-37W 311.37'; cont N0-13-37W 329.83'; N89-38-34E 652.09'; S0-27-47E 637.75' to POB.		A F E	5.00 4.50 0.50	\$104,400 \$16,200 \$100	\$127,900 \$0 \$0	\$232,300 \$16,200 \$100						10.00

YEAR 2023	State No.
--------------	-----------

ASSESSMENT ROLL FOR DEKORRA Columbia COUNTY

KEY TO
CODES

1.A - RESIDENTIAL
2.B - COMMERCIAL
3.C - MANUFACTURING
4.D - AGRICULTURAL

5.E - UNDEVELOPED
5m - AGRICULTURAL FOREST
6.F - PRODUCTIVE FOREST LANDS
7.G - OTHER

1. PFC REG. ENTERED BEFORE 1/1/72
2. PFC REG. ENTERED AFTER 12/31/71
3. PFC SPECIAL CLASSIFICATION
4. COUNTY FOREST CROP
5. MFL OPEN ENTERED AFTER 2004
6. MFL CLOSED ENTERED AFTER 2004
7. MFL OPEN ENTERED BEFORE 2005
8. MFL CLOSED ENTERED BEFORE 2005

1. FEDERAL
2. STATE
3. COUNTY
4. OTHER

EXEMPT FROM GEN.
PROPERTY TAX

TOTAL
ACRES
THIS
LINE

PARCEL NUMBER	SCHOOL DIST.	VOL/PAGE - REG. DEEDS	TOTAL ACRES OF DESC.	ACREAGE & VALUE OF DESCRIPTION SUBJECT TO GENERAL PROPERTY TAX								EXEMPT FROM GEN. PROPERTY TAX		TOTAL ACRES THIS LINE
NAME & ADDRESS	SEC. TN. RANGE DESCRIPTION OF PROPERTY	C O D E	ACRES	LAND VALUE	IMPROVEMENT VALUE	TOTAL VALUE	C O D E	ACRES	VALUE	C O D E	ACRES			
			Parcel Total	10.00	\$120,700	\$127,900	\$248,600	0.00	\$0		0.00			
71 11010 1031.1 1031.0999999999999 LODI SCHOOL DISTRICT 3150 0 Wisconsin Power & Light Real Estate Dept 4902 N Biltmore Lane Suite 1000 Madison, WI, 53718-2148	NWNW EXC S OF SLY WATER IN L AKE WISCONSIN									X5	35.97			35.97
72 11010 1031.2 1031.2 LODI SCHOOL DISTRICT 3150 0 Wisconsin Power & Light Real Estate Dept 4902 N Biltmore Lane Suite 1000 Madison, WI, 53718-2148	NWNE THAT LIES NW OF CONTOUR LN WH IN 7880' ABOVE SEA LEVEL including part of CSM 30-1-30									X5	9.03			9.03
73 11010 1032.A1 1032.A1 LODI SCHOOL DISTRICT 3150 Dean Domenget, Showers, Gianna 3495 Oak Park Road Deerfield, WI, 53531	W10310 OLD CS RD Prt SE1/4 NW1/4-Com W1/4 cor Sec 35, N89E 2645.42', N3E 90', N64W 933', N81W 224.37', N3E 49.69' to POB, N81W 110.42', N3E 402.82', S86E 110', S3W 412.36' to POB. ALSO R386-310 ALSO part of Lot 1 and all OL 2, CSM 788-4-8, See Exceptions 8/31/18 CORRECTED ACREAGE	A	6.37	\$117,600	\$82,400	\$200,000								6.37
74 11010 1033.01 1033.01 LODI SCHOOL DISTRICT 3150 Christian Jahntz W10770 Tipperary Road Poynette, WI, 53955	W10425 COUNTY HWY CS Lot 1, CSM 4790-33-125	A	2.81	\$83,400	\$0	\$83,400								2.81

YEAR 2023	State No.
--------------	-----------

ASSESSMENT ROLL FOR DEKORRA Columbia COUNTY

KEY TO
CODES

1.A - RESIDENTIAL
2.B - COMMERCIAL
3.C - MANUFACTURING
4.D - AGRICULTURAL

5.E - UNDEVELOPED
5m - AGRICULTURAL FOREST
6.F - PRODUCTIVE FOREST LANDS
7.G - OTHER

1. PFC REG. ENTERED BEFORE 1/1/72
2. PFC REG. ENTERED AFTER 12/31/71
3. PFC SPECIAL CLASSIFICATION
4. COUNTY FOREST CROP
5. MFL OPEN ENTERED AFTER 2004
6. MFL CLOSED ENTERED AFTER 2004
7. MFL OPEN ENTERED BEFORE 2005
8. MFL CLOSED ENTERED BEFORE 2005

1. FEDERAL
2. STATE
3. COUNTY
4. OTHER

EXEMPT FROM GEN.
PROPERTY TAX

TOTAL
ACRES
THIS
LINE

PARCEL NUMBER	SCHOOL DIST.	VOL/PAGE - REG. DEEDS	TOTAL ACRES OF DESC.	ACREAGE & VALUE OF DESCRIPTION SUBJECT TO GENERAL PROPERTY TAX								EXEMPT FROM GEN. PROPERTY TAX		TOTAL ACRES THIS LINE
NAME & ADDRESS	SEC. TN. RANGE DESCRIPTION OF PROPERTY	C O D E	ACRES	LAND VALUE	IMPROVEMENT VALUE	TOTAL VALUE	C O D E	ACRES	VALUE	C O D E	ACRES			
75 11010 1033.02 1033.02 LODI SCHOOL DISTRICT 3150 William Thomas, Kimberly Thomas 800 W Broadway Apt 436 Monona, WI, 53713	W10411 COUNTY HWY CS Lot 2, CSM 4790-33-125	A	3.21	\$87,200	\$0	\$87,200								3.21
76 11010 1033.03 1033.03 LODI SCHOOL DISTRICT 3150 Lake Wisconsin Campground LLC N3371 Tipperary Road Poynette, WI, 53955	N3204 County Highway V Lot 1, CSM 5680-40-55	B	26.50	\$212,000	\$623,000	\$835,000								26.50
77 11010 1033.A 1033.A LODI SCHOOL DISTRICT 3150 BSA On the Lake LLC W10655 Cardinal Road Poynette, 53955	N3188 County Highway V PCL IN SW1/4 NW1/4; BEG @ NW COR SW1/4 NW1/4 TH S 402.9' POB;TH E 183';S 150';W183'; N 150' TO BEG. PER '72T	B	0.60	\$33,000	\$144,800	\$177,800								0.60
78 11010 1033.C 1033.C LODI SCHOOL DISTRICT 3150 Tiaha McGettigan, William McGettigan W10459 County Road CS Poynette, WI, 53955	W10459 County Highway CS LOT 2, CSM 670-3-145	A	2.47	\$80,100	\$301,600	\$381,700								2.47

YEAR 2023	State No.
--------------	-----------

ASSESSMENT ROLL FOR DEKORRA Columbia COUNTY

2023		KEY TO CODES ▶		1.A - RESIDENTIAL 2.B - COMMERCIAL 3.C - MANUFACTURING 4.D - AGRICULTURAL		5.E - UNDEVELOPED 5m - AGRICULTURAL FOREST 6.F - PRODUCTIVE FOREST LANDS 7.G - OTHER		1. PFC REG. ENTERED BEFORE 1/1/72 2. PFC REG. ENTERED AFTER 12/31/71 3. PFC SPECIAL CLASSIFICATION 4. COUNTY FOREST CROP 5. MFL OPEN ENTERED AFTER 2004 6. MFL CLOSED ENTERED AFTER 2004 7. MFL OPEN ENTERED BEFORE 2005 8. MFL CLOSED ENTERED BEFORE 2005		1. FEDERAL 2. STATE 3. COUNTY 4. OTHER		TOTAL ACRES THIS LINE		
PARCEL NUMBER	SCHOOL DIST.	VOL/PAGE - REG. DEEDS	TOTAL ACRES OF DESC.	ACREAGE & VALUE OF DESCRIPTION SUBJECT TO GENERAL PROPERTY TAX					EXEMPT FROM GEN. PROPERTY TAX					
NAME & ADDRESS		SEC. TN. RANGE DESCRIPTION OF PROPERTY		C O D E	ACRES	LAND VALUE	IMPROVEMENT VALUE	TOTAL VALUE	C O D E	ACRES	VALUE		C O D E	ACRES
11010 1033.D Lodi School District 3150 JASON VIOLA, CHELSEA VARNER W10463 COUNTY ROAD CS POYNETTE, WI, 53955		W10463 County Highway CS LOT 1, CSM 670-3-145		A	3.10	\$86,100	\$248,900	\$335,000						3.10
11010 1033.E Lodi School District 3150 Christopher Wiest, Wiest, Cynthia W10439 County Road CS Poynette, WI, 53955		W10439 County Highway CS Lot 1, CSM 671-3-146 - Charles Manz & Charlotte J Manz reserve a Life Estate		A	2.88	\$84,100	\$87,400	\$171,500						2.88
11010 1033.F Lodi School District 3150 Kevin G Douglas, Douglas, Veronica L W10455 County Road CS Poynette, WI, 53955		W10455 County Highway CS LOT 3, CSM 670-3-145		A	2.04	\$75,900	\$142,800	\$218,700						2.04
11010 1033.H Lodi School District 3150 Michael & Debra Lord Revocable Living Trust dated 4/29/2021 W10447 County Road CS Poynette, WI, 53955		W10447 County Highway CS LOT 4, CSM 670-3-145		A	2.99	\$85,100	\$100,400	\$185,500						2.99

YEAR 2023	State No.
--------------	-----------

ASSESSMENT ROLL FOR DEKORRA Columbia COUNTY

KEY TO
CODES

1.A - RESIDENTIAL
2.B - COMMERCIAL
3.C - MANUFACTURING
4.D - AGRICULTURAL

5.E - UNDEVELOPED
5m - AGRICULTURAL FOREST
6.F - PRODUCTIVE FOREST LANDS
7.G - OTHER

1. PFC REG. ENTERED BEFORE 1/1/72
2. PFC REG. ENTERED AFTER 12/31/71
3. PFC SPECIAL CLASSIFICATION
4. COUNTY FOREST CROP
5. MFL OPEN ENTERED AFTER 2004
6. MFL CLOSED ENTERED AFTER 2004
7. MFL OPEN ENTERED BEFORE 2005
8. MFL CLOSED ENTERED BEFORE 2005

1. FEDERAL
2. STATE
3. COUNTY
4. OTHER

EXEMPT FROM GEN.
PROPERTY TAX

TOTAL
ACRES
THIS
LINE

PARCEL NUMBER		SCHOOL DIST.	VOL/PAGE - REG. DEEDS	TOTAL ACRES OF DESC.	ACREAGE & VALUE OF DESCRIPTION SUBJECT TO GENERAL PROPERTY TAX					6. MFL CLOSED ENTERED AFTER 2004 7. MFL OPEN ENTERED BEFORE 2005 8. MFL CLOSED ENTERED BEFORE 2005		EXEMPT FROM GEN. PROPERTY TAX		ACRES THIS LINE	
NAME & ADDRESS			SEC. TN. RANGE DESCRIPTION OF PROPERTY		C O D E	ACRES	LAND VALUE	IMPROVEMENT VALUE	TOTAL VALUE	C O D E	ACRES	VALUE	C O D E		ACRES
83	11010 1034.2 1034.2	POYNETTE SCHOOL DISTRICT 4536	0	COMM NE CORNER SW 1/4 SECT 3 5, THENCE S ON 1/4 SECT LINE 16 RODS, THENCE W 12 RODS, THENCE N TO A PT ON THE N LI NE OF SW 1/4 12 RODS WEST OF POB, E TO POB. V117-P395 (DEEDS).									X5	0.00	0.00
	Dekorra Lutheran Church N3099 Smith Road Poynette, WI, 53955														
84	11010 1034.A 1034.A	LODI SCHOOL DISTRICT 3150	0	PRT NW1/4,COM SE COR NW1/4, W ON 1/4 LN 33'POB; W ON 1/4 LN 165' N 130' TO HWY ROW, S68 28'E100' SE70' S-SE50' TO BEG.									X5	0.40	0.40
	Dekorra Lutheran Church N3099 Smith Road Poynette, WI, 53955														
85	11010 1034.B 1034.B	LODI SCHOOL DISTRICT 3150		N3099 SMITH RD PRT SE1/4 NW1/4 & NE1/4 SW1/4, COM S1/4 COR SEC 35,NO E2213.54'POB;N89 W420'NO E614.94'SL4 E244.26'SO W143.20' SO W264'S89 E198'SO W106.81' TO POB. R.84 P.548									X5	3.36	3.36
	Dekorra Lutheran Church N3099 Smith Road Poynette, WI, 53955														
86	11010 1037 1037	LODI SCHOOL DISTRICT 3150			A E	1.00 0.44	\$66,000 \$800	\$312,100 \$0	\$378,100 \$800	W6	34.000	122400.0 000			35.44
	Jon P Walterscheit, Walterscheit, Jennifer 5346 Missouri Road Marshall, WI, 53559														
Parcel Total						1.44	\$66,800	\$312,100	\$378,900		#Error	#Error		0.00	

YEAR 2023	State No.
--------------	-----------

ASSESSMENT ROLL FOR DEKORRA Columbia COUNTY

2023		KEY TO CODES ▶		1.A - RESIDENTIAL 2.B - COMMERCIAL 3.C - MANUFACTURING 4.D - AGRICULTURAL		5.E - UNDEVELOPED 5m - AGRICULTURAL FOREST 6.F - PRODUCTIVE FOREST LANDS 7.G - OTHER		1. PFC REG. ENTERED BEFORE 1/1/72 2. PFC REG. ENTERED AFTER 12/31/71 3. PFC SPECIAL CLASSIFICATION 4. COUNTY FOREST CROP 5. MFL OPEN ENTERED AFTER 2004 6. MFL CLOSED ENTERED AFTER 2004 7. MFL OPEN ENTERED BEFORE 2005 8. MFL CLOSED ENTERED BEFORE 2005				1. FEDERAL 2. STATE 3. COUNTY 4. OTHER		TOTAL ACRES THIS LINE	
PARCEL NUMBER		SCHOOL DIST.	VOL/PAGE - REG. DEEDS	TOTAL ACRES OF DESC.		ACREAGE & VALUE OF DESCRIPTION SUBJECT TO GENERAL PROPERTY TAX							EXEMPT FROM GEN. PROPERTY TAX		
NAME & ADDRESS		SEC. TN. RANGE DESCRIPTION OF PROPERTY		C O D E	ACRES	LAND VALUE	IMPROVEMENT VALUE	TOTAL VALUE	C O D E	ACRES	VALUE	C O D E	ACRES		
11010 1037.01 Lodi School District 3150 Jamie R Frederick 117 Simon Crestway Waunakee, WI, 53597		W10185 County Highway CS Lot 1, CSM 2670-17-123		A	5.00	\$104,400	\$0	\$104,400						5.00	
11010 1038 Lodi School District 3150 Gary Leatherberry, Leatherberry, Christine N3076 Smith Rd Poynette, WI, 53955		N3076 SMITH RD W1/2 NW1/4 OF SE1/4 ; EXC 0.12A FR HWY ROW		F A	17.38 2.50	\$62,600 \$80,400	\$0 \$127,500	\$62,600 \$207,900						19.88	
Parcel Total					19.88	\$143,000	\$127,500	\$270,500		0.00	\$0		0.00		
11010 1038.A Lodi School District 3150 Jeffrey J Uhrig W10203 County Road CS Poynette, WI, 53955		W10203 County Highway CS E1/2 OF NW1/4 OF SE1/4 EXC W100' OF N700'. HWY		F A	16.40 2.00	\$59,000 \$75,600	\$0 \$111,000	\$59,000 \$186,600						18.40	
Parcel Total					18.40	\$134,600	\$111,000	\$245,600		0.00	\$0		0.00		
11010 1038.A1 Lodi School District 3150 Brad J Klosno W10245 County Road CS Poynette, WI, 53955		W10245 County Highway CS Lot A, CSM 8-1-8 --- Lot A, CSM 8-1-8		A	1.60	\$71,800	\$87,500	\$159,300						1.60	

YEAR 2023	State No.
--------------	-----------

ASSESSMENT ROLL FOR DEKORRA Columbia COUNTY[illegible]

YEAR 2023	State No.
--------------	-----------

ASSESSMENT ROLL FOR DEKORRA Columbia COUNTY

2023				KEY TO CODES ▶		1.A - RESIDENTIAL 2.B - COMMERCIAL 3.C - MANUFACTURING 4.D - AGRICULTURAL		5.E - UNDEVELOPED 5m - AGRICULTURAL FOREST 6.F - PRODUCTIVE FOREST LANDS 7.G - OTHER		1. PFC REG. ENTERED BEFORE 1/1/72 2. PFC REG. ENTERED AFTER 12/31/71 3. PFC SPECIAL CLASSIFICATION 4. COUNTY FOREST CROP 5. MFL OPEN ENTERED AFTER 2004 6. MFL CLOSED ENTERED AFTER 2004 7. MFL OPEN ENTERED BEFORE 2005 8. MFL CLOSED ENTERED BEFORE 2005		1. FEDERAL 2. STATE 3. COUNTY 4. OTHER		TOTAL ACRES THIS LINE	
PARCEL NUMBER		SCHOOL	VOL/PAGE - REG. DEEDS		TOTAL ACRES		ACREAGE & VALUE OF DESCRIPTION SUBJECT TO GENERAL PROPERTY TAX					EXEMPT FROM GEN. PROPERTY TAX			
		DIST.			OF DESC.										
NAME & ADDRESS		SEC. TN. RANGE DESCRIPTION OF PROPERTY		C O D E	ACRES	LAND VALUE	IMPROVEMENT VALUE	TOTAL VALUE	C O D E	ACRES	VALUE	C O D E	ACRES		
95	11010 1040	LODI SCHOOL	N2900 SMITH RD Lot 1, CSM 2313-15-9	F	23.15	\$83,300	\$0	\$83,300						40.27	
	1040	DISTRICT		E	15.27	\$29,000	\$0	\$29,000							
		3150		A	1.85	\$74,200	\$228,600	\$302,800							
	JEFFREY M BALLWEG & LISA D BALLWEG JOINT REVOCABLE TRUST DATED 12/16/2021 N2900 SMITH ROAD LODI, WI, 53555			Parcel Total			40.27	\$186,500	\$228,600	\$415,100		0.00	\$0		0.00
96	11010 1041	POYNETTE	0 OLSON RD NW1/4 NE1/4	5M	33.00	\$59,400	\$0	\$59,400						40.00	
	1041	SCHOOL		E	1.00	\$100	\$0	\$100							
		DISTRICT		D	6.00	\$1,000	\$0	\$1,000							
	Thomas S Palmer 216 Aiken Hunt Circle Columbia, SC, 29223			Parcel Total			40.00	\$60,500	\$0	\$60,500		0.00	\$0		0.00
97	11010 1041.A	POYNETTE	W9685 OLSON RD NE1/4 OF NE1/4	A	5.00	\$104,400	\$190,900	\$295,300						40.00	
	1041.A	SCHOOL		D	4.00	\$900	\$0	\$900							
		DISTRICT		E	1.00	\$100	\$0	\$100							
	Robert D Fuller, Fuller, Mary J W9685 Olson Road Poynette, WI, 53955			Parcel Total		5M	28.00	\$50,400	\$0	\$50,400					
						E	2.00	\$3,800	\$0	\$3,800					

YEAR 2023	State No.
--------------	-----------

ASSESSMENT ROLL FOR DEKORRA Columbia COUNTY

2023				KEY TO CODES ▶		1.A - RESIDENTIAL 2.B - COMMERCIAL 3.C - MANUFACTURING 4.D - AGRICULTURAL		5.E - UNDEVELOPED 5m - AGRICULTURAL FOREST 6.F - PRODUCTIVE FOREST LANDS 7.G - OTHER		1. PFC REG. ENTERED BEFORE 1/1/72 2. PFC REG. ENTERED AFTER 12/31/71 3. PFC SPECIAL CLASSIFICATION 4. COUNTY FOREST CROP 5. MFL OPEN ENTERED AFTER 2004 6. MFL CLOSED ENTERED AFTER 2004 7. MFL OPEN ENTERED BEFORE 2005 8. MFL CLOSED ENTERED BEFORE 2005		1. FEDERAL 2. STATE 3. COUNTY 4. OTHER		TOTAL ACRES THIS LINE
PARCEL NUMBER		SCHOOL	VOL/PAGE - REG. DEEDS	TOTAL ACRES		ACREAGE & VALUE OF DESCRIPTION SUBJECT TO GENERAL PROPERTY TAX						EXEMPT FROM GEN. PROPERTY TAX		
DIST.				OF DESC.										
NAME & ADDRESS		SEC. TN. RANGE DESCRIPTION OF PROPERTY		C O D E	ACRES	LAND VALUE	IMPROVEMENT VALUE	TOTAL VALUE	C O D E	ACRES	VALUE	C O D E	ACRES	
11010 1042.01 1042.01 POYNETTE SCHOOL DISTRICT 4536 Harlow J Heintz, Heintz, Mary N3412 County Road J Poynette, WI, 53955		N3148 HEINTZ RD S 1/2 OF NE1/4 Subject to highway conveyance (easement) in R64-589		5M G D D	5.70 2.95 66.35 5.00	\$10,300 \$55,600 \$18,500 \$300	\$0 \$179,400 \$0 \$0	\$10,300 \$235,000 \$18,500 \$300						80.00
Parcel Total					80.00	\$84,700	\$179,400	\$264,100		0.00	\$0		0.00	
11010 1043 1043 POYNETTE SCHOOL DISTRICT 4536 Thomas S Palmer 216 Aiken Hunt Circle Columbia, SC, 29223		0 OLSON RD NE1/4 OF NW1/4, Exc lands lying Wly of road		F E E	23.15 7.50 1.50	\$83,300 \$14,200 \$200	\$0 \$0 \$0	\$83,300 \$14,200 \$200						32.15
Parcel Total					32.15	\$97,700	\$0	\$97,700		0.00	\$0		0.00	
11010 1044.03 1044.03 POYNETTE SCHOOL DISTRICT 4536 William V Haupt, Haupt, Janice R W9962 Olson Road Poynette, WI, 53955		OLSON RD Lot 1, CSM 5760-41-11							W6	5.000	18000.00 00			5.00
11010 1045.01 1045.01 POYNETTE SCHOOL DISTRICT 4536 Roger C Palmer W10014 Olson Road Poynette, WI, 53955		(W10014) OLSON RD NW1/4 NW1/4 & pt NE1/4 NW1/4 Sec 36 described as, Beg NW cor Sec 36, S00-02- 28E 1311.46', S89-43-24E 1348.13' to r/w of Olson Rd, nly long chord N15-09-10E 173.43', N21-45-56E 496.12' along r/w, N89- 57-02W 249.62', N00-02-58E 682.87', N89- 42-34W 1329.33' to POB		F G	40.84 1.00	\$147,000 \$8,000	\$0 \$14,700	\$147,000 \$22,700						41.84

YEAR 2023	State No.
--------------	-----------

ASSESSMENT ROLL FOR DEKORRA Columbia COUNTY

KEY TO
CODES

1.A - RESIDENTIAL
2.B - COMMERCIAL
3.C - MANUFACTURING
4.D - AGRICULTURAL

5.E - UNDEVELOPED
5m - AGRICULTURAL FOREST
6.F - PRODUCTIVE FOREST LANDS
7.G - OTHER

1. PFC REG. ENTERED BEFORE 1/1/72
2. PFC REG. ENTERED AFTER 12/31/71
3. PFC SPECIAL CLASSIFICATION
4. COUNTY FOREST CROP
5. MFL OPEN ENTERED AFTER 2004
6. MFL CLOSED ENTERED AFTER 2004
7. MFL OPEN ENTERED BEFORE 2005
8. MFL CLOSED ENTERED BEFORE 2005

1. FEDERAL
2. STATE
3. COUNTY
4. OTHER

EXEMPT FROM GEN.
PROPERTY TAX

TOTAL
ACRES
THIS
LINE

PARCEL NUMBER		SCHOOL DIST.	VOL/PAGE - REG. DEEDS	TOTAL ACRES OF DESC.	ACREAGE & VALUE OF DESCRIPTION SUBJECT TO GENERAL PROPERTY TAX					6. MFL CLOSED ENTERED AFTER 2004 7. MFL OPEN ENTERED BEFORE 2005 8. MFL CLOSED ENTERED BEFORE 2005			EXEMPT FROM GEN. PROPERTY TAX		ACRES THIS LINE
NAME & ADDRESS			SEC. TN. RANGE DESCRIPTION OF PROPERTY		C O D E	ACRES	LAND VALUE	IMPROVEMENT VALUE	TOTAL VALUE	C O D E	ACRES	VALUE	C O D E	ACRES	
			Parcel Total			41.84	\$155,000	\$14,700	\$169,700		0.00	\$0		0.00	
11010 1046 1046	POYNETTE SCHOOL DISTRICT 4536	W10050 County Highway CS Prt of the SW1/4 of NW1/4; comm W 1/4 cor Sec 36; N86-21-00E 336.80' to POB; N04 -08-00W 660'; N86-21-00E 330'; S04-08-00E 660'; S86-21-00W 330' to POB		A	5.00	\$104,400	\$184,700	\$289,100							5.00
Todd J Freimuth, Freimuth, Shannon L W10050 County Highway CS Poynette, WI, 53955															
11010 1046.A 1046.A	POYNETTE SCHOOL DISTRICT 4536	W10014 County Highway CS Prt of SW1/4 of NW1/4; comm W 1/4 cor Sec 36; S89-53E 996.80' to POB; N0-22W 660'; S8953E 330'; S0-22E 660'; N89-53W 330' to POB		A	5.00	\$104,400	\$118,700	\$223,100							5.00
Daniel Schmidt, Schmidt, Catherine A W10014 Hwy Cs Poynette, WI, 53955															
11010 1046.B 1046.B	POYNETTE SCHOOL DISTRICT 4536	W10044 County Highway CS Lot 1, CSM 126-1-126		A	5.00	\$104,400	\$146,500	\$250,900							5.00
Judy M Santos W10044 County Road CS Poynette, WI, 53955															
11010 1046.C 1046.C	POYNETTE SCHOOL DISTRICT 4536	W10024 OLSON RD PRT SW1/4 NW1/4 COM W1/4 COR S.36 S89 E666.80' NO W660' POB NO W330' S89 E660' SO E330' N89 W660' POB		A	5.00	\$104,400	\$145,900	\$250,300							5.00
Cecil T Knutson, Knutson, Karen H W10024 Olson Road Poynette, WI, 53955															

YEAR 2023	State No.
--------------	-----------

ASSESSMENT ROLL FOR DEKORRA Columbia COUNTY

KEY TO
CODES

1.A - RESIDENTIAL
2.B - COMMERCIAL
3.C - MANUFACTURING
4.D - AGRICULTURAL

5.E - UNDEVELOPED
5m - AGRICULTURAL FOREST
6.F - PRODUCTIVE FOREST LANDS
7.G - OTHER

1. PFC REG. ENTERED BEFORE 1/1/72
2. PFC REG. ENTERED AFTER 12/31/71
3. PFC SPECIAL CLASSIFICATION
4. COUNTY FOREST CROP
5. MFL OPEN ENTERED AFTER 2004
6. MFL CLOSED ENTERED AFTER 2004
7. MFL OPEN ENTERED BEFORE 2005
8. MFL CLOSED ENTERED BEFORE 2005

1. FEDERAL
2. STATE
3. COUNTY
4. OTHER

EXEMPT FROM GEN.
PROPERTY TAX

TOTAL
ACRES
THIS
LINE

PARCEL NUMBER		SCHOOL DIST.	VOL/PAGE - REG. DEEDS	TOTAL ACRES OF DESC.	ACREAGE & VALUE OF DESCRIPTION SUBJECT TO GENERAL PROPERTY TAX						6. MFL CLOSED ENTERED AFTER 2004 7. MFL OPEN ENTERED BEFORE 2005 8. MFL CLOSED ENTERED BEFORE 2005		EXEMPT FROM GEN. PROPERTY TAX		ACRES THIS LINE
NAME & ADDRESS			SEC. TN. RANGE DESCRIPTION OF PROPERTY	C O D E	ACRES	LAND VALUE	IMPROVEMENT VALUE	TOTAL VALUE	C O D E	ACRES	VALUE	C O D E	ACRES		
11010 1046.D 1046.D Lou Ann Newby W10020 Olson Road Poynette, WI, 53955		POYNETTE SCHOOL DISTRICT 4536	W10020 OLSON RD PRT SW1/4 NW1/4 COM W1/4 COR S.36 S89E666.80' NOW 990' POB: N89W48.58' NOW310' S89E708.58' SOE310' N89W 660' POB	A	5.00	\$104,400	\$181,600	\$286,000						5.00	
11010 1046.E 1046.E Waylon G Johnson, Johnson, Sarah J W10092 County Road CS Poynette, WI, 53955		POYNETTE SCHOOL DISTRICT 4536	W10092 County Highway CS PRT SW1/4 NW1/4, COM W1/4 COR, N3W 630.24'; N86E 3.90'; N3W 660'; N85E 606.61'; S4E 310'; N86E 48.58'; S4E 330'; S86W 330'; S4E 660'; S86W 336.80' POB.	F E A	9.75 0.25 5.00	\$35,100 \$100 \$104,400	\$0 \$0 \$171,100	\$35,100 \$100 \$275,500						15.00	
Parcel Total					15.00	\$139,600	\$171,100	\$310,700		0.00	\$0		0.00		
11010 1047 1047 Harlow J Heintz, Heintz, Mary N3412 County Road J Poynette, WI, 53955		POYNETTE SCHOOL DISTRICT 4536	0 SE1/4 OF NW1/4	E 5M D	2.00 1.30 36.70	\$200 \$2,300 \$6,200	\$0 \$0 \$0	\$200 \$2,300 \$6,200						40.00	
Parcel Total					40.00	\$8,700	\$0	\$8,700		0.00	\$0		0.00		
11010 1048.01 1048.01 Richard A & Dolores L Sachtjen Rev Joint Tr dated 4/30/2014 W9935 County Road CS Poynette, WI, 53955		POYNETTE SCHOOL DISTRICT 4536	N9935CTH CS NE of SW, EXC R91-92 Subject to highway conveyance (easement) in R62-101	A	2.13	\$76,800	\$227,100	\$303,900	W6	27.000	97200.00 00			29.13	

YEAR 2023	State No.
--------------	-----------

ASSESSMENT ROLL FOR DEKORRA Columbia COUNTY

KEY TO
CODES

1.A - RESIDENTIAL
2.B - COMMERCIAL
3.C - MANUFACTURING
4.D - AGRICULTURAL

5.E - UNDEVELOPED
5m - AGRICULTURAL FOREST
6.F - PRODUCTIVE FOREST LANDS
7.G - OTHER

1. PFC REG. ENTERED BEFORE 1/1/72
2. PFC REG. ENTERED AFTER 12/31/71
3. PFC SPECIAL CLASSIFICATION
4. COUNTY FOREST CROP
5. MFL OPEN ENTERED AFTER 2004
6. MFL CLOSED ENTERED AFTER 2004
7. MFL OPEN ENTERED BEFORE 2005
8. MFL CLOSED ENTERED BEFORE 2005

1. FEDERAL
2. STATE
3. COUNTY
4. OTHER

EXEMPT FROM GEN.
PROPERTY TAX

TOTAL
ACRES
THIS
LINE

PARCEL NUMBER	SCHOOL DIST.	VOL/PAGE - REG. DEEDS	TOTAL ACRES OF DESC.	ACREAGE & VALUE OF DESCRIPTION SUBJECT TO GENERAL PROPERTY TAX						6. MFL CLOSED ENTERED AFTER 2004 7. MFL OPEN ENTERED BEFORE 2005 8. MFL CLOSED ENTERED BEFORE 2005		EXEMPT FROM GEN. PROPERTY TAX		ACRES THIS LINE
NAME & ADDRESS	SEC. TN. RANGE DESCRIPTION OF PROPERTY		C O D E	ACRES	LAND VALUE	IMPROVEMENT VALUE	TOTAL VALUE	C O D E	ACRES	VALUE	C O D E	ACRES		
		Parcel Total		2.13	\$76,800	\$227,100	\$303,900		#Error	#Error		0.00		
11010 1048.A 1048.A	POYNETTE SCHOOL DISTRICT 4536	W9961 County Highway CS LT 1 CS#3116-20-112	A F E	5.00 4.50 0.67	\$104,400 \$16,200 \$100	\$100,700 \$0 \$0	\$205,100 \$16,200 \$100						10.17	
North West Living Trust dated 9/12/2016 W9961 County Road CS Poynette, WI, 53955														
		Parcel Total		10.17	\$120,700	\$100,700	\$221,400		0.00	\$0		0.00		
11010 1049.10 1049.0999999999999	POYNETTE SCHOOL DISTRICT 4536	0 Prt of NW1/4 of SW1/4; comm at W 1/4 cor Sec 36; S89-53E 663.4' to POB; S89E 331.7'; S89-53E 331.7'; S0-20-00E 1345.98'; S89- 36W 334.64'; N0-15-00W 1348.98' to POB; exc R62-219; exc S of R62-219	A	0.25	\$500	\$0	\$500						0.25	
Trenton Dale Knuteson, Sanchez Vinueza, Dayana Jakeline W10049 County Road CS Poynette, WI, 53955														
11010 1049.11 1049.1099999999999	POYNETTE SCHOOL DISTRICT 4536	W10023 County Highway CS Prt of NW1/4 of SW1/4; comm at W 1/4 cor of Sec 36; S89-53E 995.1' to POB; S89-53E 331.7'; S0-30-00E 1343'; S89-36W 334.64'; N0-20-00W 1345.98' to POB; exc R62-219; exc N of R62-219	F A	4.99 5.00	\$18,000 \$104,400	\$0 \$133,600	\$18,000 \$238,000						9.99	
Matthew E Teresinski, Teresinski, Katie L W10023 County Road CS Poynette, WI, 53955														
		Parcel Total		9.99	\$122,400	\$133,600	\$256,000		0.00	\$0		0.00		

YEAR 2023	State No.
--------------	-----------

ASSESSMENT ROLL FOR DEKORRA Columbia COUNTY

KEY TO
CODES

1.A - RESIDENTIAL
2.B - COMMERCIAL
3.C - MANUFACTURING
4.D - AGRICULTURAL

5.E - UNDEVELOPED
5m - AGRICULTURAL FOREST
6.F - PRODUCTIVE FOREST LANDS
7.G - OTHER

1. PFC REG. ENTERED BEFORE 1/1/72
2. PFC REG. ENTERED AFTER 12/31/71
3. PFC SPECIAL CLASSIFICATION
4. COUNTY FOREST CROP
5. MFL OPEN ENTERED AFTER 2004
6. MFL CLOSED ENTERED AFTER 2004
7. MFL OPEN ENTERED BEFORE 2005
8. MFL CLOSED ENTERED BEFORE 2005

1. FEDERAL
2. STATE
3. COUNTY
4. OTHER

EXEMPT FROM GEN.
PROPERTY TAX

TOTAL
ACRES
THIS
LINE

PARCEL NUMBER	SCHOOL DIST.	VOL/PAGE - REG. DEEDS	TOTAL ACRES OF DESC.	ACREAGE & VALUE OF DESCRIPTION SUBJECT TO GENERAL PROPERTY TAX								EXEMPT FROM GEN. PROPERTY TAX		TOTAL ACRES THIS LINE
NAME & ADDRESS	SEC. TN. RANGE DESCRIPTION OF PROPERTY	C O D E	ACRES	LAND VALUE	IMPROVEMENT VALUE	TOTAL VALUE	C O D E	ACRES	VALUE	C O D E	ACRES			
113 11010 1049.12 1049.1199999999999 Matthew E Teresinski, Teresinski, Katie L W10023 County Road CS Poynette, WI, 53955	POYNETTE SCHOOL DISTRICT 4536 COUNTY RD CS Prt of NW1/4 of SW1/4; comm at W 1/4 cor of Sec 36; S89-53E 995.1' to POB; S89-53E 331.7'; S0-30-00E 1343'; S89-36W 334.64'; N0-20-00W 1345.98' to POB; exc R62-219; exc S of R62-219	A	0.25	\$500	\$0	\$500								0.25
114 11010 1049.5 1049.5 Frank J Balthazor, Balthazor, Joanne M 2317 Stuart Court Madison, WI, 53704	POYNETTE SCHOOL DISTRICT 4536 W10099 County Highway CS Pcl in NW1/4 of SW1/4; comm W 1/4 cor Sec 36; S89-53E 331.7'; S0-0730E 1351.98'; S89-36W 334.64'; N1355' to POB; exc R62-219; exc land N of R62-219	F A E	7.99 0.50 1.50	\$27,200 \$46,600 \$2,800	\$0 \$0 \$0	\$27,200 \$46,600 \$2,800								9.99
Parcel Total			9.99	\$76,600	\$0	\$76,600		0.00	\$0		0.00			
115 11010 1049.6 1049.5999999999999 Frank J Balthazor, Balthazor, Joanne M 2317 Stuart Court Madison, WI, 53704	POYNETTE SCHOOL DISTRICT 4536 0 Pcl in NW1/4 of SW1/4; comm W 1/4 cor Sec 36; S89-53E 331.7'; S0-0730E 1351.98'; S89-36W 334.64'; N1355' to POB; exc R62-219; exc land S of R62-219	A	0.25	\$500	\$0	\$500								0.25
116 11010 1049.7 1049.7 Karen R Ulrich W10055 County Road CS Poynette, WI, 53955	POYNETTE SCHOOL DISTRICT 4536 W10055 HWY CS Prt of NW1/4 of SW1/4; comm W 1/4 co Sec 36; S89-53E 331.7' to POB; S89-53E 331.7'; S0-15-00E 1348.98'; S89-36W 334.64'; N0-07-30W 1351.98' to POB; exc R62-219; exc N of R62-219	F A	4.99 5.00	\$18,000 \$104,400	\$0 \$173,600	\$18,000 \$278,000								9.99
Parcel Total			9.99	\$122,400	\$173,600	\$296,000		0.00	\$0		0.00			

YEAR 2023	State No.
--------------	-----------

ASSESSMENT ROLL FOR DEKORRA Columbia COUNTY

KEY TO
CODES

1.A - RESIDENTIAL
2.B - COMMERCIAL
3.C - MANUFACTURING
4.D - AGRICULTURAL

5.E - UNDEVELOPED
5m - AGRICULTURAL FOREST
6.F - PRODUCTIVE FOREST LANDS
7.G - OTHER

1. PFC REG. ENTERED BEFORE 1/1/72
2. PFC REG. ENTERED AFTER 12/31/71
3. PFC SPECIAL CLASSIFICATION
4. COUNTY FOREST CROP
5. MFL OPEN ENTERED AFTER 2004
6. MFL CLOSED ENTERED AFTER 2004
7. MFL OPEN ENTERED BEFORE 2005
8. MFL CLOSED ENTERED BEFORE 2005

1. FEDERAL
2. STATE
3. COUNTY
4. OTHER

EXEMPT FROM GEN.
PROPERTY TAX

TOTAL
ACRES
THIS
LINE

PARCEL NUMBER	SCHOOL DIST.	VOL/PAGE - REG. DEEDS	TOTAL ACRES OF DESC.	ACREAGE & VALUE OF DESCRIPTION SUBJECT TO GENERAL PROPERTY TAX					6. MFL CLOSED ENTERED AFTER 2004 7. MFL OPEN ENTERED BEFORE 2005 8. MFL CLOSED ENTERED BEFORE 2005			EXEMPT FROM GEN. PROPERTY TAX		ACRES THIS LINE
NAME & ADDRESS		SEC. TN. RANGE DESCRIPTION OF PROPERTY		C O D E	ACRES	LAND VALUE	IMPROVEMENT VALUE	TOTAL VALUE	C O D E	ACRES	VALUE	C O D E	ACRES	
11010 1049.8 1049.8 Karen R Ulrich W10055 County Road CS Poynette, WI, 53955	POYNETTE SCHOOL DISTRICT 4536	0 Prt of NW1/4 of SW1/4; comm W 1/4 co Sec 36; S89-53E 331.7' to POB; S89-53E 331.7'; S0-15-00E 1348.98'; S89-36W 334.64'; N0-07-30W 1351.98' to POB; exc R62-219; exc S of R62-219	A	0.25	\$500		\$0	\$500						0.25
11010 1049.9 1049.90000000000001 Trenton Dale Knuteson, Sanchez Vinueza, Dayana Jakeline W10049 County Road CS Poynette, WI, 53955	POYNETTE SCHOOL DISTRICT 4536	W10049 CTH CS Prt of NW1/4 of SW1/4; comm at W 1/4 cor Sec 36; S89-53E 663.4' to POB; S89E 331.7'; S89-53E 331.7'; S0-20-00E 1345.98'; S89-36W 334.64'; N0-15-00W 1348.98' to POB; exc R62-219; exc N of R62-219	F A	4.99 5.00	\$18,000 \$104,400		\$0 \$170,300	\$18,000 \$274,700						9.99
Parcel Total					9.99	\$122,400	\$170,300	\$292,700		0.00	\$0		0.00	
11010 1049.A 1049.A Columbia County PO Box 198 Portage, WI, 53901	POYNETTE SCHOOL DISTRICT 4536	0 Prt of NW1/4 of SW1/4; beg NE cor of the NW1/4 of SW1/4 Sec 36; S on E ln 33' to POB; W on ln parallel to the 1/4 sec ln a distance of 1334' more or less to W ln of sd NW/SW; S alg sec ln 8.25'; E on ln parallel to 1/4 sec ln a distance of 1334' more or less to E ln of sd NW/SW; N alg E ln a distance of 8.25' to POB										X3	0.25	0.25
11010 105.01 105.01 David M Ford, Ford, Diane M W9340 County Road V Poynette, WI, 53955	POYNETTE SCHOOL DISTRICT 4536	W9340 County Highway V Lot 1, CSM 6241-45-93	A	0.34	\$47,400		\$132,600	\$180,000						0.34

YEAR 2023	State No.
--------------	-----------

ASSESSMENT ROLL FOR DEKORRA Columbia COUNTY

KEY TO CODES	1.A - RESIDENTIAL 2.B - COMMERCIAL 3.C - MANUFACTURING 4.D - AGRICULTURAL			5.E - UNDEVELOPED 5m - AGRICULTURAL FOREST 6.F - PRODUCTIVE FOREST LANDS 7.G - OTHER		1. PFC REG. ENTERED BEFORE 1/1/72 2. PFC REG. ENTERED AFTER 12/31/71 3. PFC SPECIAL CLASSIFICATION 4. COUNTY FOREST CROP 5. MFL OPEN ENTERED AFTER 2004 6. MFL CLOSED ENTERED AFTER 2004 7. MFL OPEN ENTERED BEFORE 2005 8. MFL CLOSED ENTERED BEFORE 2005			1. FEDERAL 2. STATE 3. COUNTY 4. OTHER		TOTAL ACRES THIS LINE
	TOTAL ACRES OF DESC.	ACREAGE & VALUE OF DESCRIPTION SUBJECT TO GENERAL PROPERTY TAX					EXEMPT FROM GEN. PROPERTY TAX				
PROPERTY	C O D E	ACRES	LAND VALUE	IMPROVEMENT VALUE	TOTAL VALUE	C O D E	ACRES	VALUE	C O D E	ACRES	
Parcel Total	5M D	29.93 26.07	\$53,900 \$4,400	\$0 \$0	\$53,900 \$4,400						56.00
		56.00	\$58,300	\$0	\$58,300		0.00	\$0		0.00	
Parcel Total	5M D G	9.43 14.61 1.46	\$17,000 \$2,500 \$43,700	\$0 \$0 \$83,900	\$17,000 \$2,500 \$127,600						25.50
		25.50	\$63,200	\$83,900	\$147,100		0.00	\$0		0.00	
Parcel Total	E G D D	1.50 5.00 13.50 60.00	\$200 \$72,000 \$900 \$10,200	\$0 \$120,000 \$0 \$0	\$200 \$192,000 \$900 \$10,200						80.00
		80.00	\$83,300	\$120,000	\$203,300		0.00	\$0		0.00	

YEAR 2023	State No.
--------------	-----------

ASSESSMENT ROLL FOR DEKORRA Columbia COUNTY

KEY TO
CODES

1.A - RESIDENTIAL
2.B - COMMERCIAL
3.C - MANUFACTURING
4.D - AGRICULTURAL

5.E - UNDEVELOPED
5m - AGRICULTURAL FOREST
6.F - PRODUCTIVE FOREST LANDS
7.G - OTHER

1. PFC REG. ENTERED BEFORE 1/1/72
2. PFC REG. ENTERED AFTER 12/31/71
3. PFC SPECIAL CLASSIFICATION
4. COUNTY FOREST CROP
5. MFL OPEN ENTERED AFTER 2004
6. MFL CLOSED ENTERED AFTER 2004
7. MFL OPEN ENTERED BEFORE 2005
8. MFL CLOSED ENTERED BEFORE 2005

1. FEDERAL
2. STATE
3. COUNTY
4. OTHER

EXEMPT FROM GEN.
PROPERTY TAX

TOTAL
ACRES
THIS
LINE

PARCEL NUMBER	SCHOOL DIST.	VOL/PAGE - REG. DEEDS	TOTAL ACRES OF DESC.	ACREAGE & VALUE OF DESCRIPTION SUBJECT TO GENERAL PROPERTY TAX						6. MFL CLOSED ENTERED AFTER 2004 7. MFL OPEN ENTERED BEFORE 2005 8. MFL CLOSED ENTERED BEFORE 2005		EXEMPT FROM GEN. PROPERTY TAX		ACRES THIS LINE
NAME & ADDRESS		SEC. TN. RANGE DESCRIPTION OF PROPERTY		C O D E	ACRES	LAND VALUE	IMPROVEMENT VALUE	TOTAL VALUE	C O D E	ACRES	VALUE	C O D E	ACRES	
11010 1053.01 1053.01	POYNETTE SCHOOL DISTRICT 4536		N3005 COUNTY RD J NW1/4 of SE1/4 See Exceptions, Vernon P Maier & Ellen L Maier reserve a life estate	E A D	1.00 3.75 32.00	\$100 \$92,400 \$5,400	\$0 \$55,800 \$0	\$100 \$148,200 \$5,400						36.75
Jacob Kutz N3005 County J Poynette, WI, 53955														
Parcel Total					36.75	\$97,900	\$55,800	\$153,700		0.00	\$0		0.00	
11010 1053.A 1053.A	POYNETTE SCHOOL DISTRICT 4536			D E	1.50 1.50	\$100 \$2,800	\$0 \$0	\$100 \$2,800						3.00
Peterson Family Income Trust dated 3/28/2006, Peterson, Phyllis N3036 County Road J Poynette, WI, 53955														
Parcel Total					3.00	\$2,900	\$0	\$2,900		0.00	\$0		0.00	
11010 1054 1054	POYNETTE SCHOOL DISTRICT 4536			D E 5M E D	4.00 1.00 3.00 2.00 12.30	\$900 \$100 \$5,400 \$3,800 \$2,100	\$0 \$0 \$0 \$0 \$0	\$900 \$100 \$5,400 \$3,800 \$2,100						22.30
Albert W Peterson, Peterson Family Income Trust dated 3/28/2006 N3036 County Road J Poynette, WI, 53955														
Parcel Total					22.30	\$12,300	\$0	\$12,300		0.00	\$0		0.00	

YEAR 2023	State No.
--------------	-----------

ASSESSMENT ROLL FOR DEKORRA Columbia COUNTY

2023		KEY TO CODES ▶		1.A - RESIDENTIAL 2.B - COMMERCIAL 3.C - MANUFACTURING 4.D - AGRICULTURAL		5.E - UNDEVELOPED 5m - AGRICULTURAL FOREST 6.F - PRODUCTIVE FOREST LANDS 7.G - OTHER		1. PFC REG. ENTERED BEFORE 1/1/72 2. PFC REG. ENTERED AFTER 12/31/71 3. PFC SPECIAL CLASSIFICATION 4. COUNTY FOREST CROP 5. MFL OPEN ENTERED AFTER 2004 6. MFL CLOSED ENTERED AFTER 2004 7. MFL OPEN ENTERED BEFORE 2005 8. MFL CLOSED ENTERED BEFORE 2005		1. FEDERAL 2. STATE 3. COUNTY 4. OTHER		TOTAL ACRES THIS LINE		
PARCEL NUMBER	SCHOOL DIST.	VOL/PAGE - REG. DEEDS	TOTAL ACRES OF DESC.	ACREAGE & VALUE OF DESCRIPTION SUBJECT TO GENERAL PROPERTY TAX				EXEMPT FROM GEN. PROPERTY TAX						
NAME & ADDRESS		SEC. TN. RANGE DESCRIPTION OF PROPERTY		C O D E	ACRES	LAND VALUE	IMPROVEMENT VALUE	TOTAL VALUE	C O D E	ACRES	VALUE	C O D E	ACRES	
11010 1055.01 1055.01 POYNETTE SCHOOL DISTRICT 4536 Jeffrey R Christian N2998 Hwy J Poynette, WI, 53955		N2998 County Highway J LOT 1 CS#1661-8-75		A	2.75	\$82,800	\$225,900	\$308,700						2.75
11010 1055.02 1055.02 POYNETTE SCHOOL DISTRICT 4536 CINQUE TERRE LLC 2800 WOODS HOLLOW ROAD FITCHBURG, WI, 53711		N2930 County Highway J LOT 2 CS#1661-8-75		A F	5.00 8.66	\$104,400 \$31,200	\$280,700 \$0	\$385,100 \$31,200						13.66
		Parcel Total			13.66	\$135,600	\$280,700	\$416,300		0.00	\$0		0.00	
11010 1056 1056 POYNETTE SCHOOL DISTRICT 4536 Gary A Manning 1353 Sunset Terrace Rochelle, IL, 61068		W10566 Tipperary Rd Lot 1 & Lot 2, Tipperary Plat		A	0.23	\$120,000	\$82,200	\$202,200						0.23
11010 1057 1057 POYNETTE SCHOOL DISTRICT 4536 Randall K McNicol, McNicol, Rose Ann W10572 Tipperary Road Poynette, WI, 53955		W10572 TIPPERARY RD LOT 3-TIPPERARY PLAT		A	0.12	\$75,000	\$134,700	\$209,700						0.12

YEAR 2023	State No.
--------------	-----------

ASSESSMENT ROLL FOR DEKORRA Columbia COUNTY

KEY TO CODES	1.A - RESIDENTIAL 2.B - COMMERCIAL 3.C - MANUFACTURING 4.D - AGRICULTURAL		5.E - UNDEVELOPED 5m - AGRICULTURAL FOREST 6.F - PRODUCTIVE FOREST LANDS 7.G - OTHER		1. PFC REG. ENTERED BEFORE 1/1/72 2. PFC REG. ENTERED AFTER 12/31/71 3. PFC SPECIAL CLASSIFICATION 4. COUNTY FOREST CROP 5. MFL OPEN ENTERED AFTER 2004 6. MFL CLOSED ENTERED AFTER 2004 7. MFL OPEN ENTERED BEFORE 2005 8. MFL CLOSED ENTERED BEFORE 2005		1. FEDERAL 2. STATE 3. COUNTY 4. OTHER		TOTAL ACRES THIS LINE	
	ACREAGE & VALUE OF DESCRIPTION SUBJECT TO GENERAL PROPERTY TAX					EXEMPT FROM GEN. PROPERTY TAX				
TOTAL ACRES OF DESC.	CODE	ACRES	LAND VALUE	IMPROVEMENT VALUE	TOTAL VALUE	CODE	ACRES	VALUE	CODE	ACRES
PROPERTY	A	0.23	\$120,000	\$124,200	\$244,200					0.23
	A	0.12	\$97,500	\$289,800	\$387,300					0.12
	A	0.20	\$118,500	\$211,500	\$330,000					0.20
	A	0.12	\$75,000	\$139,100	\$214,100					0.12

YEAR 2023	State No.
--------------	-----------

ASSESSMENT ROLL FOR DEKORRA Columbia COUNTY

KEY TO CODES	1.A - RESIDENTIAL 2.B - COMMERCIAL 3.C - MANUFACTURING 4.D - AGRICULTURAL			5.E - UNDEVELOPED 5m - AGRICULTURAL FOREST 6.F - PRODUCTIVE FOREST LANDS 7.G - OTHER			1. PFC REG. ENTERED BEFORE 1/1/72 2. PFC REG. ENTERED AFTER 12/31/71 3. PFC SPECIAL CLASSIFICATION 4. COUNTY FOREST CROP 5. MFL OPEN ENTERED AFTER 2004 6. MFL CLOSED ENTERED AFTER 2004 7. MFL OPEN ENTERED BEFORE 2005 8. MFL CLOSED ENTERED BEFORE 2005			1. FEDERAL 2. STATE 3. COUNTY 4. OTHER		TOTAL ACRES THIS LINE
	ACREAGE & VALUE OF DESCRIPTION SUBJECT TO GENERAL PROPERTY TAX						EXEMPT FROM GEN. PROPERTY TAX					
PROPERTY	C O D E	ACRES	LAND VALUE	IMPROVEMENT VALUE	TOTAL VALUE	C O D E	ACRES	VALUE	C O D E	ACRES		
	A	0.12	\$75,000	\$107,700	\$182,700						0.12	
	A	0.12	\$75,000	\$137,500	\$212,500						0.12	
	A	0.12	\$75,000	\$156,200	\$231,200						0.12	
	A	0.69	\$99,800	\$120,200	\$220,000						0.69	
L1 TIPP DB: ' N53E125.												

YEAR 2023	State No.
--------------	-----------

ASSESSMENT ROLL FOR DEKORRA Columbia COUNTY

KEY TO
CODES

1.A - RESIDENTIAL
2.B - COMMERCIAL
3.C - MANUFACTURING
4.D - AGRICULTURAL

5.E - UNDEVELOPED
5m - AGRICULTURAL FOREST
6.F - PRODUCTIVE FOREST LANDS
7.G - OTHER

1. PFC REG. ENTERED BEFORE 1/1/72
2. PFC REG. ENTERED AFTER 12/31/71
3. PFC SPECIAL CLASSIFICATION
4. COUNTY FOREST CROP
5. MFL OPEN ENTERED AFTER 2004
6. MFL CLOSED ENTERED AFTER 2004
7. MFL OPEN ENTERED BEFORE 2005
8. MFL CLOSED ENTERED BEFORE 2005

1. FEDERAL
2. STATE
3. COUNTY
4. OTHER

EXEMPT FROM GEN.
PROPERTY TAX

TOTAL
ACRES
THIS
LINE

PARCEL NUMBER		SCHOOL DIST.	VOL/PAGE - REG. DEEDS	TOTAL ACRES OF DESC.	ACREAGE & VALUE OF DESCRIPTION SUBJECT TO GENERAL PROPERTY TAX					6. MFL CLOSED ENTERED AFTER 2004 7. MFL OPEN ENTERED BEFORE 2005 8. MFL CLOSED ENTERED BEFORE 2005			EXEMPT FROM GEN. PROPERTY TAX		ACRES THIS LINE
NAME & ADDRESS		SEC. TN. RANGE DESCRIPTION OF PROPERTY		C O D E	ACRES	LAND VALUE	IMPROVEMENT VALUE	TOTAL VALUE	C O D E	ACRES	VALUE	C O D E	ACRES		
11010 1066.A 1066.A POYNETTE SCHOOL DISTRICT 4536 Hometown Lake Wisconsin LLC N1877 Bullen Road Arlington, WI, 53911		N3485 County Highway V Prt NE1/4 SE1/4, Comm SE cor Lot1 Tipp Plat, N54E 703.6' POB, S 230', S53W 96', N16W 196.25', N53E 167' POB		B	0.50	\$65,200	\$107,800	\$173,000						0.50	
11010 1066.B 1066.B POYNETTE SCHOOL DISTRICT 4536 Greg N Trotter, Menke, Elizabeth W10511 Tipperary Road Poynette, WI, 53955		0 PARCEL AS DESCRIBED R429-218 R438-1 #609365 EXC COURT ORDER 01CV226		B	1.12	\$1,500	\$0	\$1,500						1.12	
11010 1067.1 1067.0999999999999 POYNETTE SCHOOL DISTRICT 4536 Marcia M Whittington W10560 Tipperary Road Poynette, WI, 53955		W10560 TIPPERARY RD Pcl NESE Beg SE cor Lot1 Plat of Tipperary, N53E 79.92, N32W 100', S53 W to NE cor Lot1, S32E 100' to POB (MAPPING CORRECTION)		A	0.18	\$99,000	\$256,300	\$355,300						0.18	
11010 1067.2 1067.2 POYNETTE SCHOOL DISTRICT 4536 Marcia M Whittington W10560 Tipperary Road Poynette, WI, 53955		0 Pcl NESE Sec 27, Beg SE cor Lot1 Plat of Tipperary, S32E 49.67' to POB, N53E 79.92', S32E 46' to meander, S60W 79.70' alg meander, N32W 36' to POB, TO POB (MAPPI NG CORRECTION)		A	0.11	\$51,200	\$0	\$51,200						0.11	

YEAR 2023	State No.
--------------	-----------

ASSESSMENT ROLL FOR DEKORRA Columbia COUNTY

2023		KEY TO CODES ▶		1.A - RESIDENTIAL 2.B - COMMERCIAL 3.C - MANUFACTURING 4.D - AGRICULTURAL		5.E - UNDEVELOPED 5m - AGRICULTURAL FOREST 6.F - PRODUCTIVE FOREST LANDS 7.G - OTHER		1. PFC REG. ENTERED BEFORE 1/1/72 2. PFC REG. ENTERED AFTER 12/31/71 3. PFC SPECIAL CLASSIFICATION 4. COUNTY FOREST CROP 5. MFL OPEN ENTERED AFTER 2004 6. MFL CLOSED ENTERED AFTER 2004 7. MFL OPEN ENTERED BEFORE 2005 8. MFL CLOSED ENTERED BEFORE 2005		1. FEDERAL 2. STATE 3. COUNTY 4. OTHER		TOTAL ACRES THIS LINE		
PARCEL NUMBER	SCHOOL DIST.	VOL/PAGE - REG. DEEDS	TOTAL ACRES OF DESC.	ACREAGE & VALUE OF DESCRIPTION SUBJECT TO GENERAL PROPERTY TAX				EXEMPT FROM GEN. PROPERTY TAX						
NAME & ADDRESS		SEC. TN. RANGE DESCRIPTION OF PROPERTY		C O D E	ACRES	LAND VALUE	IMPROVEMENT VALUE	TOTAL VALUE	C O D E	ACRES	VALUE	C O D E	ACRES	
11010 1068 1068 James E Zweifel W10610 Tipperary Rd Poynette, WI, 53955		POYNETTE SCHOOL DISTRICT 4536 W10610 TIPPERARY RD LOTS 13-TIPPERARY PLAT.		A	0.12	\$75,000	\$114,400	\$189,400						0.12
11010 1069 1069 MICHAEL C WALTERS, WALTERS, SANDRA L 707 STEUBEN STREET WAUSAU, WI, 54403		POYNETTE SCHOOL DISTRICT 4536 W10612 TIPPERARY RD Lot 14, Tipperary Plat		A	0.12	\$75,000	\$125,700	\$200,700						0.12
11010 107.01 107.01 Kimberly M Miller W9324 County Road V Poynette, WI, 53955		POYNETTE SCHOOL DISTRICT 4536 W9324 COUNTY RD V Lot 1, CSM 5257-37-29		A	0.33	\$50,000	\$379,200	\$429,200						0.33
11010 107.02 107.02 Robert G Shortreed, Shortreed, Joan M W9330 County Road V Poynette, WI, 53955		POYNETTE SCHOOL DISTRICT 4536 W9330 County Highway V Lot 2, CSM 5257-37-29		A	0.34	\$50,200	\$82,800	\$133,000						0.34

YEAR 2023	State No.
--------------	-----------

ASSESSMENT ROLL FOR DEKORRA Columbia COUNTY

KEY TO CODES		1.A - RESIDENTIAL 2.B - COMMERCIAL 3.C - MANUFACTURING 4.D - AGRICULTURAL		5.E - UNDEVELOPED 5m - AGRICULTURAL FOREST 6.F - PRODUCTIVE FOREST LANDS 7.G - OTHER		1. PFC REG. ENTERED BEFORE 1/1/72 2. PFC REG. ENTERED AFTER 12/31/71 3. PFC SPECIAL CLASSIFICATION 4. COUNTY FOREST CROP 5. MFL OPEN ENTERED AFTER 2004 6. MFL CLOSED ENTERED AFTER 2004 7. MFL OPEN ENTERED BEFORE 2005 8. MFL CLOSED ENTERED BEFORE 2005		1. FEDERAL 2. STATE 3. COUNTY 4. OTHER		TOTAL ACRES THIS LINE	
		ACREAGE & VALUE OF DESCRIPTION SUBJECT TO GENERAL PROPERTY TAX						EXEMPT FROM GEN. PROPERTY TAX			
PROPERTY	C O D E	ACRES	LAND VALUE	IMPROVEMENT VALUE	TOTAL VALUE	C O D E	ACRES	VALUE	C O D E	ACRES	
y	A	0.21	\$112,500	\$78,800	\$191,300						0.21
TIPPERARY 1-17 TH N BEG.	A	0.25	\$120,000	\$90,900	\$210,900						0.25
	A	0.17	\$101,200	\$176,000	\$277,200						0.17
follows: beg 38W 99.99'; 99.99'; S01-	A	0.23	\$120,000	\$300,600	\$420,600						0.23

YEAR 2023	State No.
--------------	-----------

ASSESSMENT ROLL FOR DEKORRA Columbia COUNTY

KEY TO CODES ▶		1.A - RESIDENTIAL 2.B - COMMERCIAL 3.C - MANUFACTURING 4.D - AGRICULTURAL			5.E - UNDEVELOPED 5m - AGRICULTURAL FOREST 6.F - PRODUCTIVE FOREST LANDS 7.G - OTHER			1. PFC REG. ENTERED BEFORE 1/1/72 2. PFC REG. ENTERED AFTER 12/31/71 3. PFC SPECIAL CLASSIFICATION 4. COUNTY FOREST CROP 5. MFL OPEN ENTERED AFTER 2004 6. MFL CLOSED ENTERED AFTER 2004 7. MFL OPEN ENTERED BEFORE 2005 8. MFL CLOSED ENTERED BEFORE 2005				1. FEDERAL 2. STATE 3. COUNTY 4. OTHER		TOTAL ACRES THIS LINE
		ACREAGE & VALUE OF DESCRIPTION SUBJECT TO GENERAL PROPERTY TAX						EXEMPT FROM GEN. PROPERTY TAX						
PROPERTY	C O D E	ACRES	LAND VALUE	IMPROVEMENT VALUE	TOTAL VALUE	C O D E	ACRES	VALUE	C O D E	ACRES				
27-21 ALSO	A	0.13	\$82,500	\$122,700	\$205,200						0.13			
1/2 OF	A	0.23	\$120,000	\$90,700	\$210,700						0.23			
SO W 1/2 OF	A	0.17	\$101,200	\$43,000	\$144,200						0.17			
of Lot 28 (9 X 100)	A	0.17	\$101,200	\$338,800	\$440,000						0.17			

YEAR 2023	State No.
--------------	-----------

ASSESSMENT ROLL FOR DEKORRA Columbia COUNTY

KEY TO CODES ▶		1.A - RESIDENTIAL 2.B - COMMERCIAL 3.C - MANUFACTURING 4.D - AGRICULTURAL			5.E - UNDEVELOPED 5m - AGRICULTURAL FOREST 6.F - PRODUCTIVE FOREST LANDS 7.G - OTHER			1. PFC REG. ENTERED BEFORE 1/1/72 2. PFC REG. ENTERED AFTER 12/31/71 3. PFC SPECIAL CLASSIFICATION 4. COUNTY FOREST CROP 5. MFL OPEN ENTERED AFTER 2004 6. MFL CLOSED ENTERED AFTER 2004 7. MFL OPEN ENTERED BEFORE 2005 8. MFL CLOSED ENTERED BEFORE 2005			1. FEDERAL 2. STATE 3. COUNTY 4. OTHER			TOTAL ACRES THIS LINE
		ACREAGE & VALUE OF DESCRIPTION SUBJECT TO GENERAL PROPERTY TAX						EXEMPT FROM GEN. PROPERTY TAX						
PROPERTY		C O D E	ACRES	LAND VALUE	IMPROVEMENT VALUE	TOTAL VALUE	C O D E	ACRES	VALUE	C O D E	ACRES			
59 X 100 see		A	0.06	\$7,500	\$0	\$7,500						0.06		
		A	0.23	\$120,000	\$35,500	\$155,500						0.23		
		A	0.23	\$120,000	\$148,000	\$268,000						0.23		
		A	0.42	\$118,800	\$298,400	\$417,200						0.42		

YEAR 2023	State No.
--------------	-----------

ASSESSMENT ROLL FOR DEKORRA Columbia COUNTYKEY TO
CODES

1.A - RESIDENTIAL
2.B - COMMERCIAL
3.C - MANUFACTURING
4.D - AGRICULTURAL

5.E - UNDEVELOPED
5m - AGRICULTURAL FOREST
6.F - PRODUCTIVE FOREST LANDS
7.G - OTHER

1. PFC REG. ENTERED BEFORE 1/1/72
2. PFC REG. ENTERED AFTER 12/31/71
3. PFC SPECIAL CLASSIFICATION
4. COUNTY FOREST CROP
5. MFL OPEN ENTERED AFTER 2004
6. MFL CLOSED ENTERED AFTER 2004
7. MFL OPEN ENTERED BEFORE 2005
8. MFL CLOSED ENTERED BEFORE 2005

1. FEDERAL
2. STATE
3. COUNTY
4. OTHER

EXEMPT FROM GEN.
PROPERTY TAX**TOTAL
ACRES
THIS
LINE**

PARCEL NUMBER	SCHOOL DIST.	VOL/PAGE - REG. DEEDS	TOTAL ACRES OF DESC.	ACREAGE & VALUE OF DESCRIPTION SUBJECT TO GENERAL PROPERTY TAX						6. MFL CLOSED ENTERED AFTER 2004 7. MFL OPEN ENTERED BEFORE 2005 8. MFL CLOSED ENTERED BEFORE 2005		EXEMPT FROM GEN. PROPERTY TAX		ACRES THIS LINE
NAME & ADDRESS	SEC. TN. RANGE DESCRIPTION OF PROPERTY	C O D E	ACRES	LAND VALUE	IMPROVEMENT VALUE	TOTAL VALUE	C O D E	ACRES	VALUE	C O D E	ACRES			
11010 1080 1080 POYNETTE SCHOOL DISTRICT 4536 Daniel G Regan, Regan, Marla M W10678 Tipperary Road Poynette, WI, 53955	W10682 TIPPERARY RD Lot 33, Tipperary Plat also Prt of Lot 34, Tipperary Plat described in #609180	A	0.12	\$75,000	\$123,100	\$198,100						0.12		
11010 1081 1081 POYNETTE SCHOOL DISTRICT 4536 Charles R West, West, Cynthia E W10688 Tipperary Road Poynette, WI, 53955	W10688 TIPPERARY RD LOT 34 & E1/2 OF LOT 35-TIPPERARY PLAT; EXC SMALL STRIP OFF W&N PRT E1/2 LOT 35. ALSO #609179	A	0.17	\$100,500	\$146,400	\$246,900						0.17		
11010 1082 1082 POYNETTE SCHOOL DISTRICT 4536 Brian D Fonk, Fonk, Jacqueline A 16124 Braun Road Sturtevant, WI, 53177	W10692 TIPPERARY RD W1/2 OF LOT 35 & LOT 36 EX W13' TIPPERARY PLAT. Also, described as follows: Comm at the SW cor of said Lot 35 of Tipperary Plat; N88-15-42E 25.17'; N01-44-19W 57.23' to POB; N88-15-42E 4.94'; N07-17-39E 30'; N01-44-19W 13.14'; S88-15-42W 9.65'; S01-44-19E 42.77' to POB.	A	0.15	\$91,500	\$97,200	\$188,700						0.15		
11010 1083 1083 POYNETTE SCHOOL DISTRICT 4536 David A Pophal, Pophal, Christine A W10696 Tipperary Road Poynette, WI, 53955	W10696 TIPPERARY RD Lot 37 and the W 13' of Lot 36, Tipperary	A	0.15	\$92,200	\$152,800	\$245,000						0.15		

YEAR 2023	State No.
--------------	-----------

ASSESSMENT ROLL FOR DEKORRA Columbia COUNTY

KEY TO CODES	1.A - RESIDENTIAL 2.B - COMMERCIAL 3.C - MANUFACTURING 4.D - AGRICULTURAL			5.E - UNDEVELOPED 5m - AGRICULTURAL FOREST 6.F - PRODUCTIVE FOREST LANDS 7.G - OTHER			1. PFC REG. ENTERED BEFORE 1/1/72 2. PFC REG. ENTERED AFTER 12/31/71 3. PFC SPECIAL CLASSIFICATION 4. COUNTY FOREST CROP 5. MFL OPEN ENTERED AFTER 2004 6. MFL CLOSED ENTERED AFTER 2004 7. MFL OPEN ENTERED BEFORE 2005 8. MFL CLOSED ENTERED BEFORE 2005			1. FEDERAL 2. STATE 3. COUNTY 4. OTHER		TOTAL ACRES THIS LINE
	ACREAGE & VALUE OF DESCRIPTION SUBJECT TO GENERAL PROPERTY TAX						EXEMPT FROM GEN. PROPERTY TAX					
PROPERTY	C O D E	ACRES	LAND VALUE	IMPROVEMENT VALUE	TOTAL VALUE	C O D E	ACRES	VALUE	C O D E	ACRES		
	A	0.12	\$75,000	\$67,400	\$142,400						0.12	
	A	0.12	\$75,000	\$83,400	\$158,400						0.12	
	A	0.12	\$75,000	\$74,700	\$149,700						0.12	
	A	0.23	\$120,000	\$153,600	\$273,600						0.23	

YEAR 2023	State No.
--------------	-----------

ASSESSMENT ROLL FOR DEKORRA Columbia COUNTY

KEY TO CODES		1.A - RESIDENTIAL 2.B - COMMERCIAL 3.C - MANUFACTURING 4.D - AGRICULTURAL			5.E - UNDEVELOPED 5m - AGRICULTURAL FOREST 6.F - PRODUCTIVE FOREST LANDS 7.G - OTHER			1. PFC REG. ENTERED BEFORE 1/1/72 2. PFC REG. ENTERED AFTER 12/31/71 3. PFC SPECIAL CLASSIFICATION 4. COUNTY FOREST CROP 5. MFL OPEN ENTERED AFTER 2004 6. MFL CLOSED ENTERED AFTER 2004 7. MFL OPEN ENTERED BEFORE 2005 8. MFL CLOSED ENTERED BEFORE 2005			1. FEDERAL 2. STATE 3. COUNTY 4. OTHER		TOTAL ACRES THIS LINE
		ACREAGE & VALUE OF DESCRIPTION SUBJECT TO GENERAL PROPERTY TAX						EXEMPT FROM GEN. PROPERTY TAX					
PROPERTY	C O D E	ACRES	LAND VALUE	IMPROVEMENT VALUE	TOTAL VALUE	C O D E	ACRES	VALUE	C O D E	ACRES			
	A	0.23	\$120,000	\$77,300	\$197,300						0.23		
	A	0.55	\$205,800	\$193,100	\$398,900						0.55		
	A	0.12	\$75,000	\$166,400	\$241,400						0.12		
	A	0.12	\$75,000	\$95,800	\$170,800						0.12		

YEAR 2023	State No.
--------------	-----------

ASSESSMENT ROLL FOR DEKORRA Columbia COUNTY

KEY TO
CODES

1.A - RESIDENTIAL
2.B - COMMERCIAL
3.C - MANUFACTURING
4.D - AGRICULTURAL

5.E - UNDEVELOPED
5m - AGRICULTURAL FOREST
6.F - PRODUCTIVE FOREST LANDS
7.G - OTHER

1. PFC REG. ENTERED BEFORE 1/1/72
2. PFC REG. ENTERED AFTER 12/31/71
3. PFC SPECIAL CLASSIFICATION
4. COUNTY FOREST CROP
5. MFL OPEN ENTERED AFTER 2004
6. MFL CLOSED ENTERED AFTER 2004
7. MFL OPEN ENTERED BEFORE 2005
8. MFL CLOSED ENTERED BEFORE 2005

1. FEDERAL
2. STATE
3. COUNTY
4. OTHER

EXEMPT FROM GEN.
PROPERTY TAX

TOTAL
ACRES
THIS
LINE

171

PARCEL NUMBER	SCHOOL DIST.	VOL/PAGE - REG. DEEDS	TOTAL ACRES OF DESC.	ACREAGE & VALUE OF DESCRIPTION SUBJECT TO GENERAL PROPERTY TAX								EXEMPT FROM GEN. PROPERTY TAX		TOTAL ACRES THIS LINE
NAME & ADDRESS	SEC. TN. RANGE DESCRIPTION OF PROPERTY	C O D E	ACRES	LAND VALUE	IMPROVEMENT VALUE	TOTAL VALUE	C O D E	ACRES	VALUE	C O D E	ACRES			
11010 1092 1092 Scott W Teuber W10740 Tipperary Road Poynette, WI, 53955	POYNETTE SCHOOL DISTRICT 4536 W10740 TIPPERARY RD Lots 47 & 48, Tipperary Plat	A	0.23	\$120,000	\$52,800	\$172,800								0.23
11010 1093 1093 Arvel W Eldridge, Eldridge, Diane K 8416 Jamesport Drive Rockfod, IL, 61108	POYNETTE SCHOOL DISTRICT 4536 W10744 TIPPERARY RD Lots 49 & 50, Tipperary	A	0.23	\$120,000	\$162,000	\$282,000								0.23
11010 1094 1094 Lisa Metcalfe 6803 152nd Avenue Kenosha, WI, 53142	POYNETTE SCHOOL DISTRICT 4536 W10752 TIPPERARY RD Lot 51 and the E 10' of Lot 52, Tipperary Plat	A	0.14	\$90,000	\$326,000	\$416,000								0.14
11010 1095 1095 Dawn M Alvine, Alvine, Donna C 225 S Edison Av Elgin, IL, 60120	POYNETTE SCHOOL DISTRICT 4536 W10756 TIPPERARY RD LOT 52, EXC E 10 FT & ALL LOT 53- TIPPERARY PLAT ALSO E 9' 11" OF LOT 54	A	0.23	\$120,000	\$108,000	\$228,000								0.23

172

173

174

YEAR 2023	State No.
--------------	-----------

ASSESSMENT ROLL FOR DEKORRA Columbia COUNTY

KEY TO
CODES

1.A - RESIDENTIAL
2.B - COMMERCIAL
3.C - MANUFACTURING
4.D - AGRICULTURAL

5.E - UNDEVELOPED
5m - AGRICULTURAL FOREST
6.F - PRODUCTIVE FOREST LANDS
7.G - OTHER

1. PFC REG. ENTERED BEFORE 1/1/72
2. PFC REG. ENTERED AFTER 12/31/71
3. PFC SPECIAL CLASSIFICATION
4. COUNTY FOREST CROP
5. MFL OPEN ENTERED AFTER 2004
6. MFL CLOSED ENTERED AFTER 2004
7. MFL OPEN ENTERED BEFORE 2005
8. MFL CLOSED ENTERED BEFORE 2005

1. FEDERAL
2. STATE
3. COUNTY
4. OTHER


EXEMPT FROM GEN.
PROPERTY TAX

TOTAL
ACRES
THIS
LINE

PARCEL NUMBER	SCHOOL DIST.	VOL/PAGE - REG. DEEDS	TOTAL ACRES OF DESC.	ACREAGE & VALUE OF DESCRIPTION SUBJECT TO GENERAL PROPERTY TAX						6. MFL CLOSED ENTERED AFTER 2004 7. MFL OPEN ENTERED BEFORE 2005 8. MFL CLOSED ENTERED BEFORE 2005			EXEMPT FROM GEN. PROPERTY TAX		ACRES THIS LINE
NAME & ADDRESS		SEC. TN. RANGE DESCRIPTION OF PROPERTY		C O D E	ACRES	LAND VALUE	IMPROVEMENT VALUE	TOTAL VALUE	C O D E	ACRES	VALUE	C O D E	ACRES		
11010 1096 1096 Thomas J Valenti, Thiel, Randy L W10762 Tipperary Road Poynette, WI, 53955	POYNETTE SCHOOL DISTRICT 4536	W10762 TIPPERARY RD LOT 54-TIPPERARY PLAT; ALSO E1/2 LOT 55. EXC E 9' 11" OF LOT 54		A	0.15	\$93,800	\$90,700	\$184,500						0.15	
11010 1097 1097 Christopher R Jahntz, Jahntz, Susan M 1200 S 2nd Street St Charles, IL, 60174	POYNETTE SCHOOL DISTRICT 4536	W10770 TIPPERARY RD W 8 FT OF LOT 56 & ALL LOT 57 TIPPERARY PLAT		A	0.13	\$87,000	\$118,600	\$205,600						0.13	
11010 1098 1098 Marilyn T Klement Revocable Living Trust dated 9/7/2017 4029 Euclid Avenue Madison, WI, 53711	POYNETTE SCHOOL DISTRICT 4536	W10766 TIPPERARY RD W1/2 of Lot 55 & All Lot 56 Exc W 8' Tipperary Plat		A	0.16	\$96,000	\$137,900	\$233,900						0.16	
11010 1099 1099 Mark W Schreiber 1700 Little Rock Rd N Plano, IL, 60545-9647	POYNETTE SCHOOL DISTRICT 4536	W10776 TIPPERARY RD LOT 58-TIPPERARY PLAT;		A	0.12	\$75,000	\$85,200	\$160,200						0.12	

YEAR 2023	State No.
--------------	-----------

ASSESSMENT ROLL FOR DEKORRA Columbia COUNTY

KEY TO
CODES 

1.A - RESIDENTIAL
2.B - COMMERCIAL
3.C - MANUFACTURING
4.D - AGRICULTURAL

5.E - UNDEVELOPED
5m - AGRICULTURAL FOREST
6.F - PRODUCTIVE FOREST LANDS
7.G - OTHER

1. PFC REG. ENTERED BEFORE 1/1/72
2. PFC REG. ENTERED AFTER 12/31/71
3. PFC SPECIAL CLASSIFICATION
4. COUNTY FOREST CROP
5. MFL OPEN ENTERED AFTER 2004
6. MFL CLOSED ENTERED AFTER 2004
7. MFL OPEN ENTERED BEFORE 2005
8. MFL CLOSED ENTERED BEFORE 2005

1. FEDERAL
2. STATE
3. COUNTY
4. OTHER

EXEMPT FROM GEN.
PROPERTY TAX

**TOTAL
ACRES
THIS
LINE**

PARCEL NUMBER		SCHOOL DIST.	VOL/PAGE - REG. DEEDS	TOTAL ACRES OF DESC.	ACREAGE & VALUE OF DESCRIPTION SUBJECT TO GENERAL PROPERTY TAX					3. MFL OPEN ENTERED AFTER 2004 6. MFL CLOSED ENTERED AFTER 2004 7. MFL OPEN ENTERED BEFORE 2005 8. MFL CLOSED ENTERED BEFORE 2005			EXEMPT FROM GEN. PROPERTY TAX		ACRES THIS LINE
NAME & ADDRESS			SEC. TN. RANGE DESCRIPTION OF PROPERTY		C O D E	ACRES	LAND VALUE	IMPROVEMENT VALUE	TOTAL VALUE	C O D E	ACRES	VALUE	C O D E	ACRES	
11010 11 11 POYNETTE SCHOOL DISTRICT 4536 Scott M Tomczak N5027 Dunning Rd Poynette, WI, 53955			N5027 DUNNING RD COM CEN SEC 1,S1DG 656.07FT TO C/L RD,S16DGE 66FT TO POB S62DGW 530.99FT,S33DGE 1123. 64FT,N59DGE 448.96FT TO C/L SD RD,NWLY ALG C/L TO POB. R485-368 #680507 #640450 #680508		A E D	3.00 0.50 8.56	\$85,200 \$1,000 \$1,500	\$19,200 \$0 \$0	\$104,400 \$1,000 \$1,500						12.06
			Parcel Total			12.06	\$87,700	\$19,200	\$106,900		0.00	\$0		0.00	
11010 11.A 11.A POYNETTE SCHOOL DISTRICT 4536 State Of Wisconsin Dept Natural Resources Box 7921 Madison, WI, 53707-7921			0 PRT NE 1/4 SW 1/4 SE 1/4 SW 1/4 SW 1/4 SE 1/4 COM NE COR SW 1/4 S1W356' POB; S16E66' S62W33' S62W497' S33E1230' S89W1506' N1315' N88E1256' N88E34.16' POB										X2	35.00	35.00
11010 11.B 11.B POYNETTE SCHOOL DISTRICT 4536 Robert S Lenzer, Lenzer, Rosemary, et al. N4943 Dunning Road Poynette, WI, 53955			0 COM NW COR OF NW 1/4 SE 1/4, SEC 1; TH S1-59-46W 656.07'; TH S16-05-05E 66'; TH S62-34-18W 530.99'; TH S33-38-38E 1123.36' TO POB; TH N 59-41-21E 448.96'; TH S31-30-44E 152.84'; TH S6-15-19W 184.78'; TH S89-42-58W 387.93'; TH N33-38-38W 107.28' TO POB.		E D	0.50 1.65	\$100 \$300	\$0 \$0	\$100 \$300						2.15
			Parcel Total			2.15	\$400	\$0	\$400		0.00	\$0		0.00	
11010 1100 1100 POYNETTE SCHOOL DISTRICT 4536 Joshua K Kranz W10782 Tipperary Road Poynette, WI, 53955			W10782 TIPPERARY RD Lot 59 & E 32' Lot 60, Tipperary		A	0.19	\$107,200	\$96,100	\$203,300						0.19

YEAR 2023	State No.
--------------	-----------

ASSESSMENT ROLL FOR DEKORRA Columbia COUNTY

KEY TO
CODES

1.A - RESIDENTIAL
2.B - COMMERCIAL
3.C - MANUFACTURING
4.D - AGRICULTURAL

5.E - UNDEVELOPED
5m - AGRICULTURAL FOREST
6.F - PRODUCTIVE FOREST LANDS
7.G - OTHER

1. PFC REG. ENTERED BEFORE 1/1/72
2. PFC REG. ENTERED AFTER 12/31/71
3. PFC SPECIAL CLASSIFICATION
4. COUNTY FOREST CROP
5. MFL OPEN ENTERED AFTER 2004
6. MFL CLOSED ENTERED AFTER 2004
7. MFL OPEN ENTERED BEFORE 2005
8. MFL CLOSED ENTERED BEFORE 2005

1. FEDERAL
2. STATE
3. COUNTY
4. OTHER

EXEMPT FROM GEN.
PROPERTY TAX

TOTAL
ACRES
THIS
LINE

PARCEL NUMBER	SCHOOL DIST.	VOL/PAGE - REG. DEEDS	TOTAL ACRES OF DESC.	ACREAGE & VALUE OF DESCRIPTION SUBJECT TO GENERAL PROPERTY TAX						6. MFL CLOSED ENTERED AFTER 2004 7. MFL OPEN ENTERED BEFORE 2005 8. MFL CLOSED ENTERED BEFORE 2005			EXEMPT FROM GEN. PROPERTY TAX		ACRES THIS LINE
NAME & ADDRESS	SEC. TN. RANGE DESCRIPTION OF PROPERTY		C O D E	ACRES	LAND VALUE	IMPROVEMENT VALUE	TOTAL VALUE	C O D E	ACRES	VALUE	C O D E	ACRES			
11010 1100.3 1100.3 Scott F Sullivan W10786 TIPPERARY ROAD POYNETTE, WI, 53955	POYNETTE SCHOOL DISTRICT 4536 W10786 TIPPERARY RD WLY 18' LOT 60 ALL LOT 61 & ELY 30.2' LOT 62 TIPPERARY PLAT		A	0.23	\$118,500	\$84,200	\$202,700						0.23		
11010 1100.4 1100.40000000000001 Stephan Hayden, Hayden, Melissa 6683 Twin Lane Road Sun Prairie, WI, 53590	POYNETTE SCHOOL DISTRICT 4536 W10790 TIPPERARY RD Lot 63 & WLY 19.8' of Lot 62, Tipperary		A	0.16	\$97,500	\$77,100	\$174,600						0.16		
11010 1100.5 1100.5 Keasling Trust Dated 6/10/2002 1818 Sitka Lane Mount Prospect, IL, 60056	POYNETTE SCHOOL DISTRICT 4536 W10796 TIPPERARY RD LOT 64-TIPPERARY PLAT see exceptions		A	0.15	\$81,000	\$85,400	\$166,400						0.15		
11010 1100.6 1100.5999999999999 Town of Dekorra W8225 COUNTY ROAD JV POYNETTE, WI, 53955-8886	POYNETTE SCHOOL DISTRICT 4536 0 LAND BETWEEN SOUTHWESTERLY L INE OF LOTS 1-68 AND LOW WAT ERMARK ON THE NORTHEASTERLY MARGIN OF LAKE WISCONSIN, AN D BETWEEN THE WEST LINE OF L OT 68 AND THE EAST LINE OF L OT 1, BOTH EXTENDED TO THE LOW WATERMARK (DEDICATED AS P UBLC STREET IN TIPPERARY PL AT).										X4	0.00	0.00		

YEAR 2023	State No.
--------------	-----------

ASSESSMENT ROLL FOR DEKORRA Columbia COUNTY

KEY TO
CODES

1.A - RESIDENTIAL
2.B - COMMERCIAL
3.C - MANUFACTURING
4.D - AGRICULTURAL

5.E - UNDEVELOPED
5m - AGRICULTURAL FOREST
6.F - PRODUCTIVE FOREST LANDS
7.G - OTHER

1. PFC REG. ENTERED BEFORE 1/1/72
2. PFC REG. ENTERED AFTER 12/31/71
3. PFC SPECIAL CLASSIFICATION
4. COUNTY FOREST CROP
5. MFL OPEN ENTERED AFTER 2004
6. MFL CLOSED ENTERED AFTER 2004
7. MFL OPEN ENTERED BEFORE 2005
8. MFL CLOSED ENTERED BEFORE 2005

1. FEDERAL
2. STATE
3. COUNTY
4. OTHER

EXEMPT FROM GEN.
PROPERTY TAX

TOTAL
ACRES
THIS
LINE

PARCEL NUMBER	SCHOOL DIST.	VOL/PAGE - REG. DEEDS	TOTAL ACRES OF DESC.	ACREAGE & VALUE OF DESCRIPTION SUBJECT TO GENERAL PROPERTY TAX						6. MFL CLOSED ENTERED AFTER 2004 7. MFL OPEN ENTERED BEFORE 2005 8. MFL CLOSED ENTERED BEFORE 2005			EXEMPT FROM GEN. PROPERTY TAX		ACRES THIS LINE
NAME & ADDRESS	SEC. TN. RANGE DESCRIPTION OF PROPERTY	C O D E	ACRES	LAND VALUE	IMPROVEMENT VALUE	TOTAL VALUE	C O D E	ACRES	VALUE	C O D E	ACRES				
11010 1101 1101 Michelle E Urban, Salari, Chantelle E S11W32975 Timberline Circle Delafield, WI, 53018	POYNETTE SCHOOL DISTRICT 4536 W10798 TIPPERARY RD LOTS 65-66-67 & 68 TIPPERARY PLAT	A	0.49	\$198,000	\$58,900	\$256,900						0.49			
11010 1102 1102 Wayne W Brown III, Brown, Kristin C 1659 White Fence Lane Libertyville, IL, 60048	POYNETTE SCHOOL DISTRICT 4536 W10851 TIPPERARY RD Comm at SW cor of Lot 68, Tipperary Plat; S78-37W 289.24' alg N ln of Tipperary Rd; S84-07W 343' to a pt, which is S84-07W 42' W of SW cor of Lot 8, Blk 4, First Add to Tipperary; S5-53E 33' to cntrln of Tipperary Rd; S26-03E 35.15' to S ROW of Tipperary Rd & POB; S26-03E 164' to a pt being 50' from Lake WI; N84-07E 63.92' alg meanderline to a pt 32' from water's edge; N26-03W 164'; S84-07W 63.92' alg S ROW to POB	A	0.29	\$243,600	\$137,700	\$381,300					0.29				
11010 1103 1103 Jeffrey T Albrecht, Albrecht, Liz M W10845 Tipperary Road Poynette, WI, 53955	POYNETTE SCHOOL DISTRICT 4536 W10845 TIPPERARY RD Comm at SW cor of Lot 68 of Tipperary Plat; S58-44W 500' to POB; S28-56-46E 41.83' to meander line; S76-20-50W 51.79'; N28-56- 46W 191.42'; N84-07-00E 54.30'; S28-56- 46E 141.98' to POB	A	0.25	\$208,000	\$91,600	\$299,600					0.25				

YEAR 2023	State No.
--------------	-----------

ASSESSMENT ROLL FOR DEKORRA Columbia COUNTYKEY TO
CODES

1.A - RESIDENTIAL
2.B - COMMERCIAL
3.C - MANUFACTURING
4.D - AGRICULTURAL

5.E - UNDEVELOPED
5m - AGRICULTURAL FOREST
6.F - PRODUCTIVE FOREST LANDS
7.G - OTHER

1. PFC REG. ENTERED BEFORE 1/1/72
2. PFC REG. ENTERED AFTER 12/31/71
3. PFC SPECIAL CLASSIFICATION
4. COUNTY FOREST CROP
5. MFL OPEN ENTERED AFTER 2004
6. MFL CLOSED ENTERED AFTER 2004
7. MFL OPEN ENTERED BEFORE 2005
8. MFL CLOSED ENTERED BEFORE 2005

1. FEDERAL
2. STATE
3. COUNTY
4. OTHER

EXEMPT FROM GEN.
PROPERTY TAX**TOTAL
ACRES
THIS
LINE**

PARCEL NUMBER	SCHOOL DIST.	VOL/PAGE - REG. DEEDS	TOTAL ACRES OF DESC.	ACREAGE & VALUE OF DESCRIPTION SUBJECT TO GENERAL PROPERTY TAX				6. MFL CLOSED ENTERED AFTER 2004 7. MFL OPEN ENTERED BEFORE 2005 8. MFL CLOSED ENTERED BEFORE 2005			EXEMPT FROM GEN. PROPERTY TAX		ACRES THIS LINE
NAME & ADDRESS		SEC. TN. RANGE DESCRIPTION OF PROPERTY	C O D E	ACRES	LAND VALUE	IMPROVEMENT VALUE	TOTAL VALUE	C O D E	ACRES	VALUE	C O D E	ACRES	
11010 1104 1104 Eric L Otteson, Otteson, Cynthia P W10839 Tipperary Road Poynette, WI, 53955	POYNETTE SCHOOL DISTRICT 4536	W10839 TIPPERARY RD Beg at an iron stake marking NWLY cor Lot 68 of Tipperary Plat located in S 27; S57-47-04W 440' to POB; S32-19-01E 70.75' to meander In of Lake WI; S83-34-31W 69.43'; N28-56-33W 183.16' to S ROW of Tipperary Rd; N83-52-17E 57.60'; S32-19-01E 117' to POB. Also all land between said meander In and the water's edge of Lake WI. (there are possible discrepancies between this parcel description and neighbor's; to the best knowledge of the Col Cty Land Information, the parcels are described according to legal records)	A	0.33	\$252,000	\$193,500	\$445,500						0.33
11010 1105 1105 Michael J & Nancy R Groener Family Trust Dtd 9/18/2002 W10827 Tipperary Road Poynette, WI, 53955	POYNETTE SCHOOL DISTRICT 4536	W10827 TIPPERARY RD Comm at SW cor of Lot 68 of Tipperary Plat in S 27; S58-44W 260' to iron stake also POB; N35-14W 34.2' to SLY mar of highway; S78-37W 96'; S84-07W 103.8'; S35-14E 205'to NLY mar of Lake; NELY alg Lake 189.4' to a pt; N35-14W 135.5' to POB. EXCEPT: Comm SW cor of Lot 68 of Tipperary Plat; S58-44W 330' to POB; N35-14W 58.7' to SLY mar highway; S78-37W 20'; S84-07W 41.9'; S35-14E 197.5' to NLY mar of Lake; ELY 54.8' to a pt; N35-14W 128.8' to POB. ALSO EXCEPT: Comm SW cor of Lot 68 of Tipperary Plat; S58-44W 380' to POB; N35-14W 79.7' to SLY mar of highway; S84-07W 61.9'; S35-14E 205' to NLY mar of Lake; ELY 64.6' to a pt; N35-14W 120' to POB	A	0.27	\$252,000	\$97,900	\$349,900						0.27
11010 1106 1106 Deborah S Riggins W10831 Tipperary Road Poynette, WI, 53955	POYNETTE SCHOOL DISTRICT 4536	W10831 TIPPERARY RD Comm at SW cor of Lot 68 of Tipperary Plat in Sec 27, S58-44W 330' to POB, N35-14W 58.7' to Sly mar of highway, S78-37W 20', S84-07W 41.9', S35-14E 197.5' to Nly mar of lake, Ely 54.8' to a pt, N35-14W 128.8' to POB	A	0.22	\$200,000	\$118,600	\$318,600						0.22

YEAR 2023	State No.
--------------	-----------

ASSESSMENT ROLL FOR DEKORRA Columbia COUNTY

2023				KEY TO CODES ▶		1.A - RESIDENTIAL 2.B - COMMERCIAL 3.C - MANUFACTURING 4.D - AGRICULTURAL		5.E - UNDEVELOPED 5m - AGRICULTURAL FOREST 6.F - PRODUCTIVE FOREST LANDS 7.G - OTHER		1. PFC REG. ENTERED BEFORE 1/1/72 2. PFC REG. ENTERED AFTER 12/31/71 3. PFC SPECIAL CLASSIFICATION 4. COUNTY FOREST CROP 5. MFL OPEN ENTERED AFTER 2004 6. MFL CLOSED ENTERED AFTER 2004 7. MFL OPEN ENTERED BEFORE 2005 8. MFL CLOSED ENTERED BEFORE 2005		1. FEDERAL 2. STATE 3. COUNTY 4. OTHER		TOTAL ACRES THIS LINE													
PARCEL NUMBER		SCHOOL DIST.		VOL/PAGE - REG. DEEDS		TOTAL ACRES OF DESC.		ACREAGE & VALUE OF DESCRIPTION SUBJECT TO GENERAL PROPERTY TAX								EXEMPT FROM GEN. PROPERTY TAX											
NAME & ADDRESS				SEC. TN. RANGE DESCRIPTION OF PROPERTY		C O D E		ACRES		LAND VALUE		IMPROVEMENT VALUE		TOTAL VALUE		C O D E		ACRES		VALUE		C O D E		ACRES			
11010 1107.01 1107.01 Mariann S Kukla Declaration of Trust dated 1/8/2013, Lawrence J Kukla Declaration of Trust dated 1/8/2013 12389 Barony Drive Dubuque, IA, 62001		POYNETTE SCHOOL DISTRICT 4536		W10823 TIPPERARY RD A part of the NW Q of the SW Q & the SW Q of the SW Q of Sec 27, described as follows: Comm at the W Q cor of Sec 27; N89-56-45E 1120.23'; S1252.85' to a pt which lies S58-40-25W 260' from the SW cor of Lot 68, Tipperary plat & POB; N35-14-00W 35.99' to a pt on SLY ROW of Tipperary Rd; N78-39-21E 54.56'; S35-14-00E 137.30' to a pt which lies N35-14-00W 16' more or less from the water's edge of Lake WI & the beg of a meander In alg said lake; S87-30-32W 59.31' to a pt which lies N35-14-00W 24' more or less from the water's edge & the end of the meander In; N35-14-00W 91.33' to POB.		A		0.17		\$200,000		\$229,000		\$429,000												0.17	
11010 1108.02 1108.02 William Thompson, Thompson, Theresa 605 W Main Street Warren, IL, 61087		POYNETTE SCHOOL DISTRICT 4536		W10813 TIPPERARY RD LOT 1, CSM 5054-35-118		A		0.25		\$240,000		\$68,500		\$308,500												0.25	
11010 1109.01 1109.01 Karen A Alpan 151 Poplar Avenue Elmhurst, IL, 60126		POYNETTE SCHOOL DISTRICT 4536		W10861 TIPPERARY RD LOT 1, CSM 5125-36-56		A		0.17		\$253,100		\$56,300		\$309,400												0.17	

YEAR 2023	State No.
--------------	-----------

ASSESSMENT ROLL FOR DEKORRA Columbia COUNTY

KEY TO
CODES

1.A - RESIDENTIAL
2.B - COMMERCIAL
3.C - MANUFACTURING
4.D - AGRICULTURAL

5.E - UNDEVELOPED
5m - AGRICULTURAL FOREST
6.F - PRODUCTIVE FOREST LANDS
7.G - OTHER

1. PFC REG. ENTERED BEFORE 1/1/72
2. PFC REG. ENTERED AFTER 12/31/71
3. PFC SPECIAL CLASSIFICATION
4. COUNTY FOREST CROP
5. MFL OPEN ENTERED AFTER 2004
6. MFL CLOSED ENTERED AFTER 2004
7. MFL OPEN ENTERED BEFORE 2005
8. MFL CLOSED ENTERED BEFORE 2005

1. FEDERAL
2. STATE
3. COUNTY
4. OTHER

EXEMPT FROM GEN.
PROPERTY TAX

TOTAL
ACRES
THIS
LINE

PARCEL NUMBER	SCHOOL DIST.	VOL/PAGE - REG. DEEDS	TOTAL ACRES OF DESC.	ACREAGE & VALUE OF DESCRIPTION SUBJECT TO GENERAL PROPERTY TAX								EXEMPT FROM GEN. PROPERTY TAX		TOTAL ACRES THIS LINE
NAME & ADDRESS	SEC. TN. RANGE DESCRIPTION OF PROPERTY	C O D E	ACRES	LAND VALUE	IMPROVEMENT VALUE	TOTAL VALUE	C O D E	ACRES	VALUE	C O D E	ACRES			
19611010 1109.03 1109.03 Dale G & Diane M Helt Rev Trust dated 4/11/08 7074 Lavina Road Dane, WI, 53529	POYNETTE SCHOOL DISTRICT 4536	W10855 TIPPERARY RD LOT 2, CSM 5125-36-56	A	0.28	\$237,200	\$136,300	\$373,500							0.28
19711010 111 111 TOWN OF DEKORRA W8225 COUNTY ROAD JV POYNETTE, WI, 53955-8886	POYNETTE SCHOOL DISTRICT 4536	0 LOTS 3-4-5-8-9-10 & 11-BLOCK 2-VILLAGE OF DEKORRA (DEKORRA PARK)								X4	0.00			0.00
19811010 111.1 111.1 TOWN OF DEKORRA W8225 COUNTY ROAD J-V POYNETTE, WI, 53955-8886	POYNETTE SCHOOL DISTRICT 4536	0 A PORTION OF THOSE LANDS RESERVED FOR WHARFS & PUBLIC LANDS IN VILLAGE OF DEKORRA PLAT, see exceptions								X4	0.00			0.00
19911010 1110 1110 The Angeline M Caputo 1998 Trust 194 Flora Parkway Addison, IL, 60101	POYNETTE SCHOOL DISTRICT 4536	W10817 TIPPERARY RD LOT 1 CS#2447-16-17	A	0.20	\$270,000	\$183,900	\$453,900							0.20

YEAR 2023	State No.
--------------	-----------

ASSESSMENT ROLL FOR DEKORRA Columbia COUNTY

KEY TO
CODES

1.A - RESIDENTIAL
2.B - COMMERCIAL
3.C - MANUFACTURING
4.D - AGRICULTURAL

5.E - UNDEVELOPED
5m - AGRICULTURAL FOREST
6.F - PRODUCTIVE FOREST LANDS
7.G - OTHER

1. PFC REG. ENTERED BEFORE 1/1/72
2. PFC REG. ENTERED AFTER 12/31/71
3. PFC SPECIAL CLASSIFICATION
4. COUNTY FOREST CROP
5. MFL OPEN ENTERED AFTER 2004
6. MFL CLOSED ENTERED AFTER 2004
7. MFL OPEN ENTERED BEFORE 2005
8. MFL CLOSED ENTERED BEFORE 2005

1. FEDERAL
2. STATE
3. COUNTY
4. OTHER

EXEMPT FROM GEN.
PROPERTY TAX

TOTAL
ACRES
THIS
LINE

PARCEL NUMBER	SCHOOL DIST.	VOL/PAGE - REG. DEEDS	TOTAL ACRES OF DESC.	ACREAGE & VALUE OF DESCRIPTION SUBJECT TO GENERAL PROPERTY TAX					6. MFL CLOSED ENTERED AFTER 2004 7. MFL OPEN ENTERED BEFORE 2005 8. MFL CLOSED ENTERED BEFORE 2005			EXEMPT FROM GEN. PROPERTY TAX		ACRES THIS LINE
NAME & ADDRESS		SEC. TN. RANGE DESCRIPTION OF PROPERTY	C O D E	ACRES	LAND VALUE	IMPROVEMENT VALUE	TOTAL VALUE	C O D E	ACRES	VALUE	C O D E	ACRES		
11010 1111 1111 Ronnie S Reigstad, Lane, Laurie A W10485 Tipperary Road Poynette, WI, 53955	POYNETTE SCHOOL DISTRICT 4536	W10835 TIPPERARY RD Comm at SW cor of Lot 68 of Tipperary Plat in S 27; S58-14W 380' to POB; N35-14-W 79.7' to SLY mar of highway; S84-07W 61.9'; S35-14E 205' to NLY mar of Lake; ELY 64.6' to a pt; N35-14W 120' to POB. (there are possible discrepancies between this parcel description and neighbor's; to the best knowledge of the Col Cty Land Information, the parcels are described according to legal records)	A	0.33	\$249,600	\$107,000	\$356,600						0.33	
11010 1112 1112 Bruce A Dicka, Dicka, Mary P N4903 County Road V Poynette, WI, 53955	POYNETTE SCHOOL DISTRICT 4536	N4903 County Highway V Lots 1-2-3-4-5-6-7-8-9-10-11 & 12, Blk 1, Wisconsin Beach Gardens; easement between Blks 32 & 33	A	0.78	\$32,000	\$173,500	\$205,500						0.78	
11010 1114.16 1114.1600000000001 Boland Family Trust U/T/A Dated 3/6/1995 538 East Bluff Madison, WI, 53704	POYNETTE SCHOOL DISTRICT 4536	0 Lots 16-17-18, Blk 2, Wisconsin Beach Gardens	A	0.17	\$3,800	\$0	\$3,800						0.17	
11010 1114.6 1114.5999999999999 Jamie J Kroll, Kroll, Jodie L N4909 Woodlawn Terrace Poynette, WI, 53955	POYNETTE SCHOOL DISTRICT 4536	N4909 Woodlawn Ter Lots 10, 11, 12, 13, 14 & 15, Blk 2, Wisconsin Beach Gardens; easement between Blks 32 & 33	A	0.35	\$22,600	\$262,400	\$285,000						0.35	

YEAR 2023	State No.
--------------	-----------

ASSESSMENT ROLL FOR DEKORRA Columbia COUNTY

KEY TO CODES		1.A - RESIDENTIAL 2.B - COMMERCIAL 3.C - MANUFACTURING 4.D - AGRICULTURAL		5.E - UNDEVELOPED 5m - AGRICULTURAL FOREST 6.F - PRODUCTIVE FOREST LANDS 7.G - OTHER		1. PFC REG. ENTERED BEFORE 1/1/72 2. PFC REG. ENTERED AFTER 12/31/71 3. PFC SPECIAL CLASSIFICATION 4. COUNTY FOREST CROP 5. MFL OPEN ENTERED AFTER 2004 6. MFL CLOSED ENTERED AFTER 2004 7. MFL OPEN ENTERED BEFORE 2005 8. MFL CLOSED ENTERED BEFORE 2005		1. FEDERAL 2. STATE 3. COUNTY 4. OTHER		TOTAL ACRES THIS LINE	
		ACREAGE & VALUE OF DESCRIPTION SUBJECT TO GENERAL PROPERTY TAX						EXEMPT FROM GEN. PROPERTY TAX			
PROPERTY	C O D E	ACRES	LAND VALUE	IMPROVEMENT VALUE	TOTAL VALUE	C O D E	ACRES	VALUE	C O D E	ACRES	
	A	1.23	\$30,500	\$162,600	\$193,100						1.23
5-37-38, Blk na M Baker	A	0.73	\$30,900	\$130,700	\$161,600						0.73
	A	1.09	\$30,200	\$0	\$30,200						1.09
23, 24 and dens; ease	A	0.57	\$27,400	\$52,400	\$79,800						0.57

YEAR 2023	State No.
--------------	-----------

ASSESSMENT ROLL FOR DEKORRA Columbia COUNTY

KEY TO
CODES

1.A - RESIDENTIAL
2.B - COMMERCIAL
3.C - MANUFACTURING
4.D - AGRICULTURAL

5.E - UNDEVELOPED
5m - AGRICULTURAL FOREST
6.F - PRODUCTIVE FOREST LANDS
7.G - OTHER

1. PFC REG. ENTERED BEFORE 1/1/72
2. PFC REG. ENTERED AFTER 12/31/71
3. PFC SPECIAL CLASSIFICATION
4. COUNTY FOREST CROP
5. MFL OPEN ENTERED AFTER 2004
6. MFL CLOSED ENTERED AFTER 2004
7. MFL OPEN ENTERED BEFORE 2005
8. MFL CLOSED ENTERED BEFORE 2005

1. FEDERAL
2. STATE
3. COUNTY
4. OTHER

EXEMPT FROM GEN.
PROPERTY TAX

TOTAL
ACRES
THIS
LINE

PARCEL NUMBER	SCHOOL DIST.	VOL/PAGE - REG. DEEDS	TOTAL ACRES OF DESC.	ACREAGE & VALUE OF DESCRIPTION SUBJECT TO GENERAL PROPERTY TAX					6. MFL CLOSED ENTERED AFTER 2004 7. MFL OPEN ENTERED BEFORE 2005 8. MFL CLOSED ENTERED BEFORE 2005			EXEMPT FROM GEN. PROPERTY TAX		ACRES THIS LINE
NAME & ADDRESS	SEC. TN. RANGE DESCRIPTION OF PROPERTY		C O D E	ACRES	LAND VALUE	IMPROVEMENT VALUE	TOTAL VALUE	C O D E	ACRES	VALUE	C O D E	ACRES		
11010 1121 1121 Tyler T Bergstrom N4947 Beach Garden Road Poynette, WI, 53955	POYNETTE SCHOOL DISTRICT 4536 N4947 BEACH GARDEN RD Lot 1, CSM 6026-43-67		A	0.57	\$27,400	\$126,200	\$153,600						0.57	
11010 1124 1124 Robert M Sepulveda 3229 S Wells Street Chicago, IL, 60616-3617	POYNETTE SCHOOL DISTRICT 4536 0 Lots 12, 13 & 14, Block 3, Wisconsin Beach Gardens		A	0.17	\$3,800	\$0	\$3,800						0.17	
11010 1125 1125 Town of Dekorra W8225 COUNTY ROAD JV POYNETTE, WI, 53955-8886	POYNETTE SCHOOL DISTRICT 4536 0 Lots 15-17, Blk 3, Wisconsin Beach Gardens										X4	0.00	0.00	
11010 1126 1126 Susan M Hornback N4968 Beach Garden Road Poynette, WI, 53955	POYNETTE SCHOOL DISTRICT 4536 0 Lots 1 -3, Blk 4, Wisconsin Beach Gardens; easement between Blks 32 & 33		A	0.12	\$2,700	\$0	\$2,700						0.12	

YEAR 2023	State No.
--------------	-----------

ASSESSMENT ROLL FOR DEKORRA Columbia COUNTY

KEY TO CODES ▶		1.A - RESIDENTIAL 2.B - COMMERCIAL 3.C - MANUFACTURING 4.D - AGRICULTURAL			5.E - UNDEVELOPED 5m - AGRICULTURAL FOREST 6.F - PRODUCTIVE FOREST LANDS 7.G - OTHER			1. PFC REG. ENTERED BEFORE 1/1/72 2. PFC REG. ENTERED AFTER 12/31/71 3. PFC SPECIAL CLASSIFICATION 4. COUNTY FOREST CROP 5. MFL OPEN ENTERED AFTER 2004 6. MFL CLOSED ENTERED AFTER 2004 7. MFL OPEN ENTERED BEFORE 2005 8. MFL CLOSED ENTERED BEFORE 2005				1. FEDERAL 2. STATE 3. COUNTY 4. OTHER		TOTAL ACRES THIS LINE
		ACREAGE & VALUE OF DESCRIPTION SUBJECT TO GENERAL PROPERTY TAX								EXEMPT FROM GEN. PROPERTY TAX				
PROPERTY	CODE	ACRES	LAND VALUE	IMPROVEMENT VALUE	TOTAL VALUE	CODE	ACRES	VALUE	CODE	ACRES				
ach Gardens	A	0.52	\$26,200	\$172,300	\$198,500						0.52			
ach Gardens	A	0.17	\$3,800	\$0	\$3,800						0.17			
Beach	A	0.12	\$10,000	\$151,000	\$161,000						0.12			
ardens	A	0.06	\$1,200	\$0	\$1,200						0.06			

YEAR 2023	State No.
--------------	-----------

ASSESSMENT ROLL FOR DEKORRA Columbia COUNTY

KEY TO
CODES

1.A - RESIDENTIAL
2.B - COMMERCIAL
3.C - MANUFACTURING
4.D - AGRICULTURAL

5.E - UNDEVELOPED
5m - AGRICULTURAL FOREST
6.F - PRODUCTIVE FOREST LANDS
7.G - OTHER

1. PFC REG. ENTERED BEFORE 1/1/72
2. PFC REG. ENTERED AFTER 12/31/71
3. PFC SPECIAL CLASSIFICATION
4. COUNTY FOREST CROP
5. MFL OPEN ENTERED AFTER 2004
6. MFL CLOSED ENTERED AFTER 2004
7. MFL OPEN ENTERED BEFORE 2005
8. MFL CLOSED ENTERED BEFORE 2005

1. FEDERAL
2. STATE
3. COUNTY
4. OTHER

EXEMPT FROM GEN.
PROPERTY TAX

TOTAL
ACRES
THIS
LINE

PARCEL NUMBER	SCHOOL DIST.	VOL/PAGE - REG. DEEDS	TOTAL ACRES OF DESC.	ACREAGE & VALUE OF DESCRIPTION SUBJECT TO GENERAL PROPERTY TAX						6. MFL CLOSED ENTERED AFTER 2004 7. MFL OPEN ENTERED BEFORE 2005 8. MFL CLOSED ENTERED BEFORE 2005			EXEMPT FROM GEN. PROPERTY TAX		ACRES THIS LINE
NAME & ADDRESS	SEC. TN. RANGE DESCRIPTION OF PROPERTY	C O D E	ACRES	LAND VALUE	IMPROVEMENT VALUE	TOTAL VALUE	C O D E	ACRES	VALUE	C O D E	ACRES				
11010 1129 1129 POYNETTE SCHOOL DISTRICT 4536 Susan M Hornback N4968 Beach Garden Road Poynette, WI, 53955	0 Lot 4, Blk 4, Wisconsin Beach Gardens	A	0.06	\$1,200	\$0	\$1,200						0.06			
11010 113 113 POYNETTE SCHOOL DISTRICT 4536 Jason Chader W9345 County Road V UNIT 10 Poynette, WI, 53955	W9345 County Highway V Blk 6 and part of blks 4 & 5, VILLAGE OF DEKORRA Comm SE Cor Sec 6 Th N1-13-28 W 949.7' Th S88-47 W 80' to POB Th S63-53 -22 W 356.73' Th N26-49-0 W 886.62' Th N64-48-42 E 100' Th N26-49 W 100' Th N64 -48-42 E 296' Th S26-49 E 369.83' Th S26- 49-E 121.75' Th N64-48-42 E 191.97' Th S1- 13-28 E 535.18' to POB	B	9.99	\$123,300	\$356,400	\$479,700						9.99			
11010 113.1 113.1 POYNETTE SCHOOL DISTRICT 4536 David L Hafner, Hafner, Kathleen D W9370 County Road V Poynette, WI, 53955	0 LOT 1& PRT LOT 2-BLOCK 4- VILLAGE OF DEKORRA-BEG NW COR L1, NE100' SE 100' SW 1000' NW100' POB	A	0.23	\$5,000	\$0	\$5,000						0.23			
11010 113.2 113.2 POYNETTE SCHOOL DISTRICT 4536 TRAVIS HARPER W9325 COUNTY ROAD V POYNETTE, WI, 53955	0 Lot 1, CSM 529-3-4 & prt vacated Heather St	A	0.41	\$23,900	\$0	\$23,900						0.41			

YEAR 2023	State No.
--------------	-----------

ASSESSMENT ROLL FOR DEKORRA Columbia COUNTY

KEY TO
CODES

1.A - RESIDENTIAL
2.B - COMMERCIAL
3.C - MANUFACTURING
4.D - AGRICULTURAL

5.E - UNDEVELOPED
5m - AGRICULTURAL FOREST
6.F - PRODUCTIVE FOREST LANDS
7.G - OTHER

1. PFC REG. ENTERED BEFORE 1/1/72
2. PFC REG. ENTERED AFTER 12/31/71
3. PFC SPECIAL CLASSIFICATION
4. COUNTY FOREST CROP
5. MFL OPEN ENTERED AFTER 2004
6. MFL CLOSED ENTERED AFTER 2004
7. MFL OPEN ENTERED BEFORE 2005
8. MFL CLOSED ENTERED BEFORE 2005

1. FEDERAL
2. STATE
3. COUNTY
4. OTHER

EXEMPT FROM GEN.
PROPERTY TAX

TOTAL
ACRES
THIS
LINE

PARCEL NUMBER	SCHOOL DIST.	VOL/PAGE - REG. DEEDS	TOTAL ACRES OF DESC.	ACREAGE & VALUE OF DESCRIPTION SUBJECT TO GENERAL PROPERTY TAX								EXEMPT FROM GEN. PROPERTY TAX		TOTAL ACRES THIS LINE
NAME & ADDRESS	SEC. TN. RANGE DESCRIPTION OF PROPERTY	C O D E	ACRES	LAND VALUE	IMPROVEMENT VALUE	TOTAL VALUE	C O D E	ACRES	VALUE	C O D E	ACRES			
220 11010 113.3 113.3 TRAVIS HARPER W9325 COUNTY ROAD V POYNETTE, WI, 53955	POYNETTE SCHOOL DISTRICT 4536 0		Lot 2, CSM 529-3-4 & prt vacated Heather St	A	0.38	\$4,900	\$0	\$4,900						0.38
221 11010 113.A 113.A TRAVIS HARPER W9325 COUNTY ROAD V POYNETTE, WI, 53955	POYNETTE SCHOOL DISTRICT 4536 0		Lots 6 & 7, Blk 3, Dekorra & prt vacated Heather St	A	0.44	\$5,700	\$0	\$5,700						0.44
222 11010 113.B 113.B TRAVIS HARPER W9325 COUNTY ROAD V POYNETTE, WI, 53955	POYNETTE SCHOOL DISTRICT 4536		W9325 County Highway V Lots 8 & 9, Blk 3, Dekorra & prt vacated Heather St	A	0.53	\$26,600	\$234,900	\$261,500						0.53
223 11010 1130 1130 Susan M Hornback N4968 Beach Garden Road Poynette, WI, 53955	POYNETTE SCHOOL DISTRICT 4536 0		Lot 5, Blk 4, Wisconsin Beach Gardens	A	0.06	\$1,200	\$0	\$1,200						0.06

YEAR 2023	State No.
--------------	-----------

ASSESSMENT ROLL FOR DEKORRA Columbia COUNTY

KEY TO
CODES

1.A - RESIDENTIAL
2.B - COMMERCIAL
3.C - MANUFACTURING
4.D - AGRICULTURAL

5.E - UNDEVELOPED
5m - AGRICULTURAL FOREST
6.F - PRODUCTIVE FOREST LANDS
7.G - OTHER

1. PFC REG. ENTERED BEFORE 1/1/72
2. PFC REG. ENTERED AFTER 12/31/71
3. PFC SPECIAL CLASSIFICATION
4. COUNTY FOREST CROP
5. MFL OPEN ENTERED AFTER 2004
6. MFL CLOSED ENTERED AFTER 2004
7. MFL OPEN ENTERED BEFORE 2005
8. MFL CLOSED ENTERED BEFORE 2005

1. FEDERAL
2. STATE
3. COUNTY
4. OTHER

EXEMPT FROM GEN.
PROPERTY TAX

TOTAL
ACRES
THIS
LINE

PARCEL NUMBER	SCHOOL DIST.	VOL/PAGE - REG. DEEDS	TOTAL ACRES OF DESC.	ACREAGE & VALUE OF DESCRIPTION SUBJECT TO GENERAL PROPERTY TAX						6. MFL CLOSED ENTERED AFTER 2004 7. MFL OPEN ENTERED BEFORE 2005 8. MFL CLOSED ENTERED BEFORE 2005		EXEMPT FROM GEN. PROPERTY TAX		ACRES THIS LINE
NAME & ADDRESS	SEC. TN. RANGE DESCRIPTION OF PROPERTY	C O D E	ACRES	LAND VALUE	IMPROVEMENT VALUE	TOTAL VALUE	C O D E	ACRES	VALUE	C O D E	ACRES			
11010 1131 1131 POYNETTE SCHOOL DISTRICT 45360 Lots 7-9, Blk 4, Wisconsin Beach Gardens Ronald R Sukowski, Sukowski, Victoria J N4966 Beach Garden Road Poynette, WI, 53955		A	0.17	\$3,800	\$0	\$3,800							0.17	
11010 1132 1132 POYNETTE SCHOOL DISTRICT 45360 Lot 13, Blk 4, Wisconsin Beach Gardens Paul S Valasek, Valasek, Andrea A 3533 Kenilworth Berwyn, IL, 60402		A	0.06	\$1,200	\$0	\$1,200							0.06	
11010 1134 1134 POYNETTE SCHOOL DISTRICT 45360 Lots 25-26-27-28, Blk 4, Wisconsin Beach Gardens Susan M Hornback N4968 Beach Garden Road Poynette, WI, 53955		A	0.23	\$4,900	\$18,400	\$23,300							0.23	
11010 1136.1 1136.0999999999999999 POYNETTE SCHOOL DISTRICT 45360 Lot 1, Blk 5, Wisconsin Beach Gardens Paul S Valasek, Valasek, Andrea A 3533 Kenilworth Berwyn, IL, 60402		A	0.06	\$1,200	\$0	\$1,200							0.06	

YEAR 2023	State No.
--------------	-----------

ASSESSMENT ROLL FOR DEKORRA Columbia COUNTY

KEY TO
CODES

1.A - RESIDENTIAL
2.B - COMMERCIAL
3.C - MANUFACTURING
4.D - AGRICULTURAL

5.E - UNDEVELOPED
5m - AGRICULTURAL FOREST
6.F - PRODUCTIVE FOREST LANDS
7.G - OTHER

1. PFC REG. ENTERED BEFORE 1/1/72
2. PFC REG. ENTERED AFTER 12/31/71
3. PFC SPECIAL CLASSIFICATION
4. COUNTY FOREST CROP
5. MFL OPEN ENTERED AFTER 2004
6. MFL CLOSED ENTERED AFTER 2004
7. MFL OPEN ENTERED BEFORE 2005
8. MFL CLOSED ENTERED BEFORE 2005

1. FEDERAL
2. STATE
3. COUNTY
4. OTHER

EXEMPT FROM GEN.
PROPERTY TAX

TOTAL
ACRES
THIS
LINE

PARCEL NUMBER	SCHOOL DIST.	VOL/PAGE - REG. DEEDS	TOTAL ACRES OF DESC.	ACREAGE & VALUE OF DESCRIPTION SUBJECT TO GENERAL PROPERTY TAX								EXEMPT FROM GEN. PROPERTY TAX		TOTAL ACRES THIS LINE
NAME & ADDRESS	SEC. TN. RANGE DESCRIPTION OF PROPERTY	C O D E	ACRES	LAND VALUE	IMPROVEMENT VALUE	TOTAL VALUE	C O D E	ACRES	VALUE	C O D E	ACRES			
228 11010 1136.2 1136.2 Paul S Valasek, Valasek, Andrea A 3533 Kenilworth Berwyn, IL, 60402	POYNETTE SCHOOL DISTRICT 4536 0 Lots 4-5-6-7-8, Blk 5, Wisconsin Beach Gardens	A	0.29	\$6,200	\$0	\$6,200								0.29
229 11010 1136.3 1136.3 Paul S Valasek, Valasek, Andrea A 3533 Kenilworth Berwyn, IL, 60402	POYNETTE SCHOOL DISTRICT 4536 0 Lots 21-22-23-24-25-26-27-28, Blk 5, Wisconsin Beach Gardens	A	0.46	\$10,000	\$0	\$10,000								0.46
230 11010 1136.4 1136.40000000000001 Paul S Valasek, Valasek, Andrea A 3533 Kenilworth Berwyn, IL, 60402	POYNETTE SCHOOL DISTRICT 4536 0 Lots 31 & 32, Blk 5, Wisconsin Beach Gardens	A	0.12	\$2,500	\$0	\$2,500								0.12
231 11010 1137.01 1137.01 Tyler T Bergstrom N4947 Beach Garden Road Poynette, WI, 53955	POYNETTE SCHOOL DISTRICT 4536 N4946 Beach Garden Rd Lot 1, CSM 6028-43-69	A	0.11	\$2,400	\$14,500	\$16,900								0.11

YEAR 2023	State No.
--------------	-----------

ASSESSMENT ROLL FOR DEKORRA Columbia COUNTY

KEY TO CODES	1.A - RESIDENTIAL 2.B - COMMERCIAL 3.C - MANUFACTURING 4.D - AGRICULTURAL			5.E - UNDEVELOPED 5m - AGRICULTURAL FOREST 6.F - PRODUCTIVE FOREST LANDS 7.G - OTHER			1. PFC REG. ENTERED BEFORE 1/1/72 2. PFC REG. ENTERED AFTER 12/31/71 3. PFC SPECIAL CLASSIFICATION 4. COUNTY FOREST CROP 5. MFL OPEN ENTERED AFTER 2004 6. MFL CLOSED ENTERED AFTER 2004 7. MFL OPEN ENTERED BEFORE 2005 8. MFL CLOSED ENTERED BEFORE 2005			1. FEDERAL 2. STATE 3. COUNTY 4. OTHER		TOTAL ACRES THIS LINE
	ACREAGE & VALUE OF DESCRIPTION SUBJECT TO GENERAL PROPERTY TAX						EXEMPT FROM GEN. PROPERTY TAX					
PROPERTY	C O D E	ACRES	LAND VALUE	IMPROVEMENT VALUE	TOTAL VALUE	C O D E	ACRES	VALUE	C O D E	ACRES		
onsin Beach ks 32 & 33	A	0.29	\$21,200	\$0	\$21,200						0.29	
Lots 14 & 15 each ks 32 & 33	A	0.12	\$2,500	\$0	\$2,500						0.12	
	A	0.23	\$5,000	\$0	\$5,000						0.23	
	A	0.06	\$1,200	\$0	\$1,200						0.06	
Gardens												

YEAR 2023	State No.
--------------	-----------

ASSESSMENT ROLL FOR DEKORRA Columbia COUNTY

KEY TO
CODES

1.A - RESIDENTIAL
2.B - COMMERCIAL
3.C - MANUFACTURING
4.D - AGRICULTURAL

5.E - UNDEVELOPED
5m - AGRICULTURAL FOREST
6.F - PRODUCTIVE FOREST LANDS
7.G - OTHER

1. PFC REG. ENTERED BEFORE 1/1/72
2. PFC REG. ENTERED AFTER 12/31/71
3. PFC SPECIAL CLASSIFICATION
4. COUNTY FOREST CROP
5. MFL OPEN ENTERED AFTER 2004
6. MFL CLOSED ENTERED AFTER 2004
7. MFL OPEN ENTERED BEFORE 2005
8. MFL CLOSED ENTERED BEFORE 2005

1. FEDERAL
2. STATE
3. COUNTY
4. OTHER

EXEMPT FROM GEN.
PROPERTY TAX

TOTAL
ACRES
THIS
LINE

PARCEL NUMBER	SCHOOL DIST.	VOL/PAGE - REG. DEEDS	TOTAL ACRES OF DESC.	ACREAGE & VALUE OF DESCRIPTION SUBJECT TO GENERAL PROPERTY TAX				6. MFL CLOSED ENTERED AFTER 2004 7. MFL OPEN ENTERED BEFORE 2005 8. MFL CLOSED ENTERED BEFORE 2005			EXEMPT FROM GEN. PROPERTY TAX		ACRES THIS LINE
NAME & ADDRESS	SEC. TN. RANGE DESCRIPTION OF PROPERTY	C O D E	ACRES	LAND VALUE	IMPROVEMENT VALUE	TOTAL VALUE	C O D E	ACRES	VALUE	C O D E	ACRES		
11010 114 114 POYNETTE SCHOOL DISTRICT 4536 Dennis G Mengeling, Mengeling, Susan M N4754 CTH V Poynette, WI, 53955	0 CTY HWY V N 1/2 OF NE 1/4 EXC CS #1056 EXC CS#1189	5M	4.10	\$7,400	\$0	\$7,400						39.10	
		D	5.00	\$1,400	\$0	\$1,400							
		D	26.00	\$6,100	\$0	\$6,100							
		E	0.50	\$100	\$0	\$100							
		D	3.50	\$600	\$0	\$600							
Parcel Total			39.10	\$15,600	\$0	\$15,600		0.00	\$0		0.00		
11010 114.01 114.01 POYNETTE SCHOOL DISTRICT 4536 David J Thony W5146 Oakland Drive Rio, WI, 53960	N4819 CTY HWY V Lot 1, CSM 6358-47-11	A	2.00	\$75,600	\$175,000	\$250,600						2.00	
11010 114.02 114.02 POYNETTE SCHOOL DISTRICT 4536 David J Thony W5146 Oakland Drive Rio, WI, 53960	N4843 County Highway V Lot 2, CSM 6358-47-11	F	28.00	\$100,800	\$0	\$100,800						33.00	
		A	1.00	\$66,000	\$13,600	\$79,600							
		E	4.00	\$7,600	\$0	\$7,600							
		Parcel Total			33.00	\$174,400	\$13,600	\$188,000		0.00	\$0		
11010 114.A 114.A POYNETTE SCHOOL DISTRICT 4536 Joan A Nash W9466 Stewart Rd Poynette, WI, 53955	W9466 Stewart Rd Lot 1, CSM 1056-5-48	D	4.00	\$1,100	\$0	\$1,100						9.49	
E	0.49	\$100	\$0	\$100									
A	5.00	\$104,400	\$128,300	\$232,700									

YEAR 2023	State No.
--------------	-----------

ASSESSMENT ROLL FOR DEKORRA Columbia COUNTY

KEY TO CODES ▶		1.A - RESIDENTIAL 2.B - COMMERCIAL 3.C - MANUFACTURING 4.D - AGRICULTURAL			5.E - UNDEVELOPED 5m - AGRICULTURAL FOREST 6.F - PRODUCTIVE FOREST LANDS 7.G - OTHER			1. PFC REG. ENTERED BEFORE 1/1/72 2. PFC REG. ENTERED AFTER 12/31/71 3. PFC SPECIAL CLASSIFICATION 4. COUNTY FOREST CROP 5. MFL OPEN ENTERED AFTER 2004 6. MFL CLOSED ENTERED AFTER 2004 7. MFL OPEN ENTERED BEFORE 2005 8. MFL CLOSED ENTERED BEFORE 2005				1. FEDERAL 2. STATE 3. COUNTY 4. OTHER		TOTAL ACRES THIS LINE
		ACREAGE & VALUE OF DESCRIPTION SUBJECT TO GENERAL PROPERTY TAX								EXEMPT FROM GEN. PROPERTY TAX				
PROPERTY		C O D E	ACRES	LAND VALUE	IMPROVEMENT VALUE	TOTAL VALUE		C O D E	ACRES	VALUE		C O D E	ACRES	
Total			9.49	\$105,600	\$128,300	\$233,900			0.00	\$0			0.00	
Beach	A		0.12	\$2,500	\$0	\$2,500								0.12
Gardens												X4	0.00	0.00
asin Beach												X4	0.00	0.00
38-39-40, Blk												X4	0.00	0.00

YEAR 2023	State No.
--------------	-----------

ASSESSMENT ROLL FOR DEKORRA Columbia COUNTY

KEY TO
CODES

1.A - RESIDENTIAL
2.B - COMMERCIAL
3.C - MANUFACTURING
4.D - AGRICULTURAL

5.E - UNDEVELOPED
5m - AGRICULTURAL FOREST
6.F - PRODUCTIVE FOREST LANDS
7.G - OTHER

1. PFC REG. ENTERED BEFORE 1/1/72
2. PFC REG. ENTERED AFTER 12/31/71
3. PFC SPECIAL CLASSIFICATION
4. COUNTY FOREST CROP
5. MFL OPEN ENTERED AFTER 2004
6. MFL CLOSED ENTERED AFTER 2004
7. MFL OPEN ENTERED BEFORE 2005
8. MFL CLOSED ENTERED BEFORE 2005

1. FEDERAL
2. STATE
3. COUNTY
4. OTHER

EXEMPT FROM GEN.
PROPERTY TAX

TOTAL
ACRES
THIS
LINE

PARCEL NUMBER	SCHOOL DIST.	VOL/PAGE - REG. DEEDS	TOTAL ACRES OF DESC.	ACREAGE & VALUE OF DESCRIPTION SUBJECT TO GENERAL PROPERTY TAX								EXEMPT FROM GEN. PROPERTY TAX		TOTAL ACRES THIS LINE
NAME & ADDRESS	SEC. TN. RANGE DESCRIPTION OF PROPERTY	C O D E	ACRES	LAND VALUE	IMPROVEMENT VALUE	TOTAL VALUE	C O D E	ACRES	VALUE	C O D E	ACRES			
244 11010 1141.D 1141.D Town of Dekorra W8225 COUNTY ROAD JV POYNETTE, WI, 53955-8886	POYNETTE SCHOOL DISTRICT 4536 0 Lots 1-7, Blk 6, Wisconsin Beach Gardens									X4	0.00			0.00
245 11010 1142.C 1142.C Town of Dekorra W8225 COUNTY ROAD JV POYNETTE, WI, 53955-8886	POYNETTE SCHOOL DISTRICT 4536 0 Lots 21 & 22, Blk 6, Wisconsin Beach Gardens; easement between Blks 30 & 31									X4	0.00			0.00
246 11010 1143.01 1143.01 TOWN OF DEKORRA W8225 COUNTY ROAD JV POYNETTE, WI, 53955-8886	POYNETTE SCHOOL DISTRICT 4536 0 LOT 20, BLOCK 6, WISCONSIN BEACH GARDENS									X4	0.06			0.06
247 11010 1143.03 1143.03 Robert J Carpenter N4919 Woodlawn Terrace Poynette, WI, 53955	POYNETTE SCHOOL DISTRICT 4536 N4919 WOODLAWN TERRACE Lots 9-19, Blk 6, Wisconsin Beach Gardens	A	0.63	\$51,600	\$184,100	\$235,700								0.63

YEAR 2023	State No.
--------------	-----------

ASSESSMENT ROLL FOR DEKORRA Columbia COUNTY

KEY TO CODES	1.A - RESIDENTIAL 2.B - COMMERCIAL 3.C - MANUFACTURING 4.D - AGRICULTURAL			5.E - UNDEVELOPED 5m - AGRICULTURAL FOREST 6.F - PRODUCTIVE FOREST LANDS 7.G - OTHER			1. PFC REG. ENTERED BEFORE 1/1/72 2. PFC REG. ENTERED AFTER 12/31/71 3. PFC SPECIAL CLASSIFICATION 4. COUNTY FOREST CROP 5. MFL OPEN ENTERED AFTER 2004 6. MFL CLOSED ENTERED AFTER 2004 7. MFL OPEN ENTERED BEFORE 2005 8. MFL CLOSED ENTERED BEFORE 2005			1. FEDERAL 2. STATE 3. COUNTY 4. OTHER		TOTAL ACRES THIS LINE
	ACREAGE & VALUE OF DESCRIPTION SUBJECT TO GENERAL PROPERTY TAX						EXEMPT FROM GEN. PROPERTY TAX					
PROPERTY OF DESC.	C O D E	ACRES	LAND VALUE	IMPROVEMENT VALUE	TOTAL VALUE	C O D E	ACRES	VALUE	C O D E	ACRES		
ach Gardens	A	0.17	\$3,800	\$0	\$3,800						0.17	
2-13-14-15, ; easement	A	0.92	\$12,000	\$0	\$12,000						0.92	
Blk 8,	A	0.46	\$25,000	\$15,400	\$40,400						0.46	
y, Wisconsin									X4	0.00	0.00	

YEAR 2023	State No.
--------------	-----------

ASSESSMENT ROLL FOR DEKORRA Columbia COUNTY

KEY TO CODES		1.A - RESIDENTIAL 2.B - COMMERCIAL 3.C - MANUFACTURING 4.D - AGRICULTURAL		5.E - UNDEVELOPED 5m - AGRICULTURAL FOREST 6.F - PRODUCTIVE FOREST LANDS 7.G - OTHER		1. PFC REG. ENTERED BEFORE 1/1/72 2. PFC REG. ENTERED AFTER 12/31/71 3. PFC SPECIAL CLASSIFICATION 4. COUNTY FOREST CROP 5. MFL OPEN ENTERED AFTER 2004 6. MFL CLOSED ENTERED AFTER 2004 7. MFL OPEN ENTERED BEFORE 2005 8. MFL CLOSED ENTERED BEFORE 2005		1. FEDERAL 2. STATE 3. COUNTY 4. OTHER		EXEMPT FROM GEN. PROPERTY TAX		TOTAL ACRES THIS LINE
TOTAL ACRES OF DESC.		ACREAGE & VALUE OF DESCRIPTION SUBJECT TO GENERAL PROPERTY TAX										TOTAL ACRES THIS LINE
PROPERTY	C O D E	ACRES	LAND VALUE	IMPROVEMENT VALUE	TOTAL VALUE	C O D E	ACRES	VALUE	C O D E	ACRES		
Gardens									X4	0.00	0.00	
ach Gardens									X4	0.00	0.00	
consin Beach									X4	0.00	0.00	
ach Gardens									X4	0.00	0.00	

YEAR 2023	State No.
--------------	-----------

ASSESSMENT ROLL FOR DEKORRA Columbia COUNTY

KEY TO
CODES

1.A - RESIDENTIAL
2.B - COMMERCIAL
3.C - MANUFACTURING
4.D - AGRICULTURAL

5.E - UNDEVELOPED
5m - AGRICULTURAL FOREST
6.F - PRODUCTIVE FOREST LANDS
7.G - OTHER

1. PFC REG. ENTERED BEFORE 1/1/72
2. PFC REG. ENTERED AFTER 12/31/71
3. PFC SPECIAL CLASSIFICATION
4. COUNTY FOREST CROP
5. MFL OPEN ENTERED AFTER 2004
6. MFL CLOSED ENTERED AFTER 2004
7. MFL OPEN ENTERED BEFORE 2005
8. MFL CLOSED ENTERED BEFORE 2005

1. FEDERAL
2. STATE
3. COUNTY
4. OTHER

EXEMPT FROM GEN.
PROPERTY TAX

TOTAL
ACRES
THIS
LINE

PARCEL NUMBER	SCHOOL DIST.	VOL/PAGE - REG. DEEDS	TOTAL ACRES OF DESC.	ACREAGE & VALUE OF DESCRIPTION SUBJECT TO GENERAL PROPERTY TAX								EXEMPT FROM GEN. PROPERTY TAX		TOTAL ACRES THIS LINE
NAME & ADDRESS	SEC. TN. RANGE DESCRIPTION OF PROPERTY	C O D E	ACRES	LAND VALUE	IMPROVEMENT VALUE	TOTAL VALUE	C O D E	ACRES	VALUE	C O D E	ACRES			
256 11010 1149.3 1149.3 Town of Dekorra W8225 COUNTY ROAD JV POYNETTE, WI, 53955-8886	POYNETTE SCHOOL DISTRICT 4536 0	Lots 2 -33 and Lots 35-50, Blk 16, Wisconsin Beach Gardens								X4	0.00			0.00
257 11010 1149.4 1149.4000000000001 Town of Dekorra W8225 COUNTY ROAD JV POYNETTE, WI, 53955-8886	POYNETTE SCHOOL DISTRICT 4536 0	Lots 1-6, Blk 17, Wisconsin Beach Gardens								X4	0.00			0.00
258 11010 1149.5 1149.5 Town of Dekorra W8225 COUNTY ROAD JV POYNETTE, WI, 53955-8886	POYNETTE SCHOOL DISTRICT 4536 0	Lots 9-20, Blk 17, Wisconsin Beach Gardens								X4	0.00			0.00
259 11010 1149.6 1149.5999999999999 Town of Dekorra W8225 COUNTY ROAD JV POYNETTE, WI, 53955-8886	POYNETTE SCHOOL DISTRICT 4536 0	Lots 21-27, Blk 17, Wisconsin Beach Gardens								X4	0.00			0.00

YEAR 2023	State No.
--------------	-----------

ASSESSMENT ROLL FOR DEKORRA Columbia COUNTY

KEY TO CODES	1.A - RESIDENTIAL 2.B - COMMERCIAL 3.C - MANUFACTURING 4.D - AGRICULTURAL			5.E - UNDEVELOPED 5m - AGRICULTURAL FOREST 6.F - PRODUCTIVE FOREST LANDS 7.G - OTHER			1. PFC REG. ENTERED BEFORE 1/1/72 2. PFC REG. ENTERED AFTER 12/31/71 3. PFC SPECIAL CLASSIFICATION 4. COUNTY FOREST CROP 5. MFL OPEN ENTERED AFTER 2004 6. MFL CLOSED ENTERED AFTER 2004 7. MFL OPEN ENTERED BEFORE 2005 8. MFL CLOSED ENTERED BEFORE 2005			1. FEDERAL 2. STATE 3. COUNTY 4. OTHER		TOTAL ACRES THIS LINE
	ACREAGE & VALUE OF DESCRIPTION SUBJECT TO GENERAL PROPERTY TAX									EXEMPT FROM GEN. PROPERTY TAX		
PROPERTY	C O D E	ACRES	LAND VALUE	IMPROVEMENT VALUE	TOTAL VALUE	C O D E	ACRES	VALUE	C O D E	ACRES		
on Beach									X4	0.00	0.00	
ch Gardens									X4	0.00	0.00	
ach Gardens									X4	0.00	0.00	
5	5M E D D A	2.00 3.00 49.00 20.90 1.50	\$3,600 \$300 \$13,700 \$4,900 \$70,800	\$0 \$0 \$0 \$0 \$219,700	\$3,600 \$300 \$13,700 \$4,900 \$290,500						76.40	
Total		76.40	\$93,300	\$219,700	\$313,000		0.00	\$0		0.00		

YEAR 2023	State No.
--------------	-----------

ASSESSMENT ROLL FOR DEKORRA Columbia COUNTY

KEY TO
CODES

1.A - RESIDENTIAL
2.B - COMMERCIAL
3.C - MANUFACTURING
4.D - AGRICULTURAL

5.E - UNDEVELOPED
5m - AGRICULTURAL FOREST
6.F - PRODUCTIVE FOREST LANDS
7.G - OTHER

1. PFC REG. ENTERED BEFORE 1/1/72
2. PFC REG. ENTERED AFTER 12/31/71
3. PFC SPECIAL CLASSIFICATION
4. COUNTY FOREST CROP
5. MFL OPEN ENTERED AFTER 2004
6. MFL CLOSED ENTERED AFTER 2004
7. MFL OPEN ENTERED BEFORE 2005
8. MFL CLOSED ENTERED BEFORE 2005

1. FEDERAL
2. STATE
3. COUNTY
4. OTHER

EXEMPT FROM GEN.
PROPERTY TAX

TOTAL
ACRES
THIS
LINE

PARCEL NUMBER	SCHOOL DIST.	VOL/PAGE - REG. DEEDS	TOTAL ACRES OF DESC.	ACREAGE & VALUE OF DESCRIPTION SUBJECT TO GENERAL PROPERTY TAX						6. MFL CLOSED ENTERED AFTER 2004 7. MFL OPEN ENTERED BEFORE 2005 8. MFL CLOSED ENTERED BEFORE 2005			EXEMPT FROM GEN. PROPERTY TAX		ACRES THIS LINE
					ACRES	LAND VALUE	IMPROVEMENT VALUE	TOTAL VALUE			ACRES	VALUE		ACRES	
264	11010 1152 1152	POYNETTE SCHOOL DISTRICT 4536	0									X4	0.29	0.29	
			Lots 32-33-34-35-36 Blk 8, Wis Beach Gardens												
265	11010 1156.2 1156.2	POYNETTE SCHOOL DISTRICT 4536		A	0.75	\$31,200	\$282,100	\$313,300						0.75	
			Brian T Franson & Bonnie J Dixon Liv Trust dated 7/20/2017 N4915 Woodlawn Terrace Poynette, WI, 53955												
266	11010 1156.3 1156.3	POYNETTE SCHOOL DISTRICT 4536	0	A	0.75	\$16,200	\$0	\$16,200						0.75	
			Lots 28-29-30-31-32-33-34-35-36-37-38-39- 40, Blk 9, Wisconsin Beach Gardens												
267	11010 1156.4 1156.40000000000001	POYNETTE SCHOOL DISTRICT 4536		A	0.40	\$23,800	\$210,600	\$234,400						0.40	
			N4917 WOODLAWN TERRACE Lots 14-15-16-17-18-19-20, Blk 9, Wisconsin Beach Gardens												

YEAR 2023	State No.
--------------	-----------

ASSESSMENT ROLL FOR DEKORRA Columbia COUNTY

KEY TO
CODES

1.A - RESIDENTIAL
2.B - COMMERCIAL
3.C - MANUFACTURING
4.D - AGRICULTURAL

5.E - UNDEVELOPED
5m - AGRICULTURAL FOREST
6.F - PRODUCTIVE FOREST LANDS
7.G - OTHER

1. PFC REG. ENTERED BEFORE 1/1/72
2. PFC REG. ENTERED AFTER 12/31/71
3. PFC SPECIAL CLASSIFICATION
4. COUNTY FOREST CROP
5. MFL OPEN ENTERED AFTER 2004
6. MFL CLOSED ENTERED AFTER 2004
7. MFL OPEN ENTERED BEFORE 2005
8. MFL CLOSED ENTERED BEFORE 2005

1. FEDERAL
2. STATE
3. COUNTY
4. OTHER

EXEMPT FROM GEN.
PROPERTY TAX

TOTAL
ACRES
THIS
LINE

PARCEL NUMBER	SCHOOL DIST.	VOL/PAGE - REG. DEEDS	TOTAL ACRES OF DESC.	ACREAGE & VALUE OF DESCRIPTION SUBJECT TO GENERAL PROPERTY TAX								EXEMPT FROM GEN. PROPERTY TAX		TOTAL ACRES THIS LINE
NAME & ADDRESS	SEC. TN. RANGE DESCRIPTION OF PROPERTY	C O D E	ACRES	LAND VALUE	IMPROVEMENT VALUE	TOTAL VALUE	C O D E	ACRES	VALUE	C O D E	ACRES			
268 11010 1156.5 1156.5 Tyrone S Powell, Powell, Vicki L N4917 Woodlawn Terrace Poynette, WI, 53955	POYNETTE SCHOOL DISTRICT 4536 0 Lots 21-22-23-24-25-26-27, Blk 9, Wis Beach Gardens	A	0.40	\$8,800	\$0	\$8,800								0.40
269 11010 1157 1157 Paul S Valasek, Valasek, Andrea A 3533 Kenilworth Berwyn, IL, 60402	POYNETTE SCHOOL DISTRICT 4536 0 Lot 15, Blk 10, Wisconsin Beach Gardens	A	0.06	\$1,200	\$0	\$1,200								0.06
270 11010 116.01 116.01 David & Jacqueline Schultz Revocable Trust dated 6/1/2018 N4795 County Road V Poynette, WI, 53955	POYNETTE SCHOOL DISTRICT 4536 N4795 County Highway V LT 1 CS#4227-29-107	D A 5M D D	15.26 2.00 6.00 9.00 2.76	\$3,600 \$75,600 \$10,800 \$2,500 \$500	\$0 \$462,800 \$0 \$0 \$0	\$3,600 \$538,400 \$10,800 \$2,500 \$500								35.02
Parcel Total			35.02	\$93,000	\$462,800	\$555,800		0.00	\$0		0.00			
271 11010 116.05 116.05 Attoe Joint Revocable Trust dated 2/22/2021 W6790 Attoe Road Poynette, WI, 53955	POYNETTE SCHOOL DISTRICT 4536 N4759 County Highway V Lot 1, CSM 5740-40-116	D D	1.25 3.75	\$300 \$1,000	\$0 \$0	\$300 \$1,000								5.00
Parcel Total			5.00	\$1,300	\$0	\$1,300		0.00	\$0		0.00			

YEAR 2023	State No.
--------------	-----------

ASSESSMENT ROLL FOR DEKORRA Columbia COUNTY[illegible]

YEAR 2023	State No.
--------------	-----------

ASSESSMENT ROLL FOR DEKORRA Columbia COUNTY

KEY TO CODES		1.A - RESIDENTIAL 2.B - COMMERCIAL 3.C - MANUFACTURING 4.D - AGRICULTURAL		5.E - UNDEVELOPED 5m - AGRICULTURAL FOREST 6.F - PRODUCTIVE FOREST LANDS 7.G - OTHER		1. PFC REG. ENTERED BEFORE 1/1/72 2. PFC REG. ENTERED AFTER 12/31/71 3. PFC SPECIAL CLASSIFICATION 4. COUNTY FOREST CROP 5. MFL OPEN ENTERED AFTER 2004 6. MFL CLOSED ENTERED AFTER 2004 7. MFL OPEN ENTERED BEFORE 2005 8. MFL CLOSED ENTERED BEFORE 2005		1. FEDERAL 2. STATE 3. COUNTY 4. OTHER		TOTAL ACRES THIS LINE	
		ACREAGE & VALUE OF DESCRIPTION SUBJECT TO GENERAL PROPERTY TAX						EXEMPT FROM GEN. PROPERTY TAX			
PROPERTY	C O D E	ACRES	LAND VALUE	IMPROVEMENT VALUE	TOTAL VALUE	C O D E	ACRES	VALUE	C O D E	ACRES	
Gardens	A	0.06	\$1,200	\$0	\$1,200						0.06
24, 25 and Beach	A	0.54	\$26,800	\$176,400	\$203,200						0.54
10, E 1/2 of Lot	A	0.37	\$23,000	\$125,300	\$148,300						0.37
each Gardens	A	0.15	\$3,300	\$0	\$3,300						0.15

YEAR 2023	State No.
--------------	-----------

ASSESSMENT ROLL FOR DEKORRA Columbia COUNTY

KEY TO
CODES

1.A - RESIDENTIAL
2.B - COMMERCIAL
3.C - MANUFACTURING
4.D - AGRICULTURAL

5.E - UNDEVELOPED
5m - AGRICULTURAL FOREST
6.F - PRODUCTIVE FOREST LANDS
7.G - OTHER

1. PFC REG. ENTERED BEFORE 1/1/72
2. PFC REG. ENTERED AFTER 12/31/71
3. PFC SPECIAL CLASSIFICATION
4. COUNTY FOREST CROP
5. MFL OPEN ENTERED AFTER 2004
6. MFL CLOSED ENTERED AFTER 2004
7. MFL OPEN ENTERED BEFORE 2005
8. MFL CLOSED ENTERED BEFORE 2005

1. FEDERAL
2. STATE
3. COUNTY
4. OTHER

EXEMPT FROM GEN.
PROPERTY TAX

TOTAL
ACRES
THIS
LINE

	PARCEL NUMBER	SCHOOL DIST.	VOL/PAGE - REG. DEEDS	TOTAL ACRES OF DESC.	ACREAGE & VALUE OF DESCRIPTION SUBJECT TO GENERAL PROPERTY TAX						6. MFL CLOSED ENTERED AFTER 2004 7. MFL OPEN ENTERED BEFORE 2005 8. MFL CLOSED ENTERED BEFORE 2005		EXEMPT FROM GEN. PROPERTY TAX		ACRES THIS LINE
	NAME & ADDRESS	SEC. TN. RANGE DESCRIPTION OF PROPERTY	C O D E	ACRES	LAND VALUE	IMPROVEMENT VALUE	TOTAL VALUE	C O D E	ACRES	VALUE	C O D E	ACRES			
280	11010 1166.01 1166.01	POYNETTE SCHOOL DISTRICT 4536		A	0.46	\$25,000	\$164,200	\$189,200							0.46
	Brett C Faulkner N4976 Beach Grove Road Poynette, WI, 53955														
281	11010 1166.2 1166.2	POYNETTE SCHOOL DISTRICT 4536		A	0.12	\$2,500	\$0	\$2,500							0.12
	Brett C Faulkner N4976 Beach Grove Road Poynette, WI, 53955														
282	11010 1166.A 1166.A	POYNETTE SCHOOL DISTRICT 4536		A	0.12	\$1,500	\$0	\$1,500							0.12
	Anthony R Mase, Mase, Virginia 8250 S Newland Burbank, IL, 60459														
283	11010 1168 1168	POYNETTE SCHOOL DISTRICT 4536		A	0.12	\$2,500	\$0	\$2,500							0.12
	Nancy J Fonter Rev Declaration Of Trust Dated 5/28/1994 N4975 Beach Garden Road Poynette, WI, 53955														

YEAR 2023	State No.
--------------	-----------

ASSESSMENT ROLL FOR DEKORRA Columbia COUNTY

KEY TO
CODES

1.A - RESIDENTIAL
2.B - COMMERCIAL
3.C - MANUFACTURING
4.D - AGRICULTURAL

5.E - UNDEVELOPED
5m - AGRICULTURAL FOREST
6.F - PRODUCTIVE FOREST LANDS
7.G - OTHER

1. PFC REG. ENTERED BEFORE 1/1/72
2. PFC REG. ENTERED AFTER 12/31/71
3. PFC SPECIAL CLASSIFICATION
4. COUNTY FOREST CROP
5. MFL OPEN ENTERED AFTER 2004
6. MFL CLOSED ENTERED AFTER 2004
7. MFL OPEN ENTERED BEFORE 2005
8. MFL CLOSED ENTERED BEFORE 2005

1. FEDERAL
2. STATE
3. COUNTY
4. OTHER

EXEMPT FROM GEN.
PROPERTY TAX

TOTAL
ACRES
THIS
LINE

PARCEL NUMBER	SCHOOL DIST.	VOL/PAGE - REG. DEEDS	TOTAL ACRES OF DESC.	ACREAGE & VALUE OF DESCRIPTION SUBJECT TO GENERAL PROPERTY TAX						6. MFL CLOSED ENTERED AFTER 2004 7. MFL OPEN ENTERED BEFORE 2005 8. MFL CLOSED ENTERED BEFORE 2005			EXEMPT FROM GEN. PROPERTY TAX		ACRES THIS LINE
NAME & ADDRESS		SEC. TN. RANGE DESCRIPTION OF PROPERTY		C O D E	ACRES	LAND VALUE	IMPROVEMENT VALUE	TOTAL VALUE	C O D E	ACRES	VALUE	C O D E	ACRES		
11010 1169 1169 Ryan C Paepke N4970 Beach Garden Road Poynette, WI, 53955	POYNETTE SCHOOL DISTRICT 4536	N4970 BEACH GARDEN RD Lots 6-9, Blk 11, Wisconsin Beach Gardens; easement between Blks 32 & 33		A	0.23	\$20,000	\$128,700	\$148,700						0.23	
11010 1170.3 1170.3 Brett C Faulkner N4976 Beach Grove Road Poynette, WI, 53955	POYNETTE SCHOOL DISTRICT 4536	0 Lots 18, 19 & 20, Blk 11, Wisconsin Beach Gardens		A	0.17	\$3,800	\$0	\$3,800						0.17	
11010 1171 1171 Brett C Faulkner N4976 Beach Grove Road Poynette, WI, 53955	POYNETTE SCHOOL DISTRICT 4536	0 Lots 21 & 22, Blk 11, Wisconsin Beach Gardens		A	0.12	\$1,500	\$0	\$1,500						0.12	
11010 1172 1172 Brett C Faulkner N4976 Beach Grove Road Poynette, WI, 53955	POYNETTE SCHOOL DISTRICT 4536	0 Lots 25, 26 & 27, Blk 11, Wisconsin Beach Gardens		A	0.17	\$2,200	\$0	\$2,200						0.17	

YEAR 2023	State No.
--------------	-----------

ASSESSMENT ROLL FOR DEKORRA Columbia COUNTY

KEY TO
CODES

1.A - RESIDENTIAL
2.B - COMMERCIAL
3.C - MANUFACTURING
4.D - AGRICULTURAL

5.E - UNDEVELOPED
5m - AGRICULTURAL FOREST
6.F - PRODUCTIVE FOREST LANDS
7.G - OTHER

1. PFC REG. ENTERED BEFORE 1/1/72
2. PFC REG. ENTERED AFTER 12/31/71
3. PFC SPECIAL CLASSIFICATION
4. COUNTY FOREST CROP
5. MFL OPEN ENTERED AFTER 2004
6. MFL CLOSED ENTERED AFTER 2004
7. MFL OPEN ENTERED BEFORE 2005
8. MFL CLOSED ENTERED BEFORE 2005

1. FEDERAL
2. STATE
3. COUNTY
4. OTHER

EXEMPT FROM GEN.
PROPERTY TAX

TOTAL
ACRES
THIS
LINE

PARCEL NUMBER	SCHOOL DIST.	VOL/PAGE - REG. DEEDS	TOTAL ACRES OF DESC.	ACREAGE & VALUE OF DESCRIPTION SUBJECT TO GENERAL PROPERTY TAX						6. MFL CLOSED ENTERED AFTER 2004 7. MFL OPEN ENTERED BEFORE 2005 8. MFL CLOSED ENTERED BEFORE 2005		EXEMPT FROM GEN. PROPERTY TAX		ACRES THIS LINE
NAME & ADDRESS	SEC. TN. RANGE DESCRIPTION OF PROPERTY		C O D E	ACRES	LAND VALUE	IMPROVEMENT VALUE	TOTAL VALUE	C O D E	ACRES	VALUE	C O D E	ACRES		
11010 1173 1173 POYNETTE SCHOOL DISTRICT 4536 Cynthia N Reed, Martino, Marjoe C, Et Al. N4991 County Road V Poynette, WI, 53955	N4991 County Highway V Lots 30-31-32-33-34-35, Blk 11, Wisconsin Beach Gardens; also 1/2 vac Breezy Heights Court (20 x 100)		A	0.30	\$21,500	\$106,800	\$128,300						0.30	
11010 1175 1175 POYNETTE SCHOOL DISTRICT 4536 Marjoe C Marino, Reed, Cynthia N, Et Al. N4991 County Road V Poynette, WI, 53955	0 Lots 1 & 2, Blk 12, Wisconsin Beach Gardens; 1/2 vac Breezy Heights Court (25X100)		A	0.06	\$5,000	\$0	\$5,000						0.06	
11010 1176.01 1176.01 POYNETTE SCHOOL DISTRICT 4536 Columbia County PO Box 198 Portage, WI, 53901	0 Lots 3, 4 & 5, Blk 12, Wisconsin Beach Gardens										X3	0.17	0.17	
11010 1178.1 1178.09999999999999 POYNETTE SCHOOL DISTRICT 4536 Town of Dekorra W8225 COUNTY ROAD JV POYNETTE, WI, 53955-8886	0 Lots 6-7-8-9-10-11, Blk 12, Wisconsin Beach Gardens										X4	0.00	0.00	

YEAR 2023	State No.
--------------	-----------

ASSESSMENT ROLL FOR DEKORRA Columbia COUNTY

KEY TO
CODES

1.A - RESIDENTIAL
2.B - COMMERCIAL
3.C - MANUFACTURING
4.D - AGRICULTURAL

5.E - UNDEVELOPED
5m - AGRICULTURAL FOREST
6.F - PRODUCTIVE FOREST LANDS
7.G - OTHER

1. PFC REG. ENTERED BEFORE 1/1/72
2. PFC REG. ENTERED AFTER 12/31/71
3. PFC SPECIAL CLASSIFICATION
4. COUNTY FOREST CROP
5. MFL OPEN ENTERED AFTER 2004
6. MFL CLOSED ENTERED AFTER 2004
7. MFL OPEN ENTERED BEFORE 2005
8. MFL CLOSED ENTERED BEFORE 2005

1. FEDERAL
2. STATE
3. COUNTY
4. OTHER

EXEMPT FROM GEN.
PROPERTY TAX

TOTAL
ACRES
THIS
LINE

PARCEL NUMBER	SCHOOL DIST.	VOL/PAGE - REG. DEEDS	TOTAL ACRES OF DESC.	ACREAGE & VALUE OF DESCRIPTION SUBJECT TO GENERAL PROPERTY TAX								EXEMPT FROM GEN. PROPERTY TAX		TOTAL ACRES THIS LINE
NAME & ADDRESS	SEC. TN. RANGE DESCRIPTION OF PROPERTY	C O D E	ACRES	LAND VALUE	IMPROVEMENT VALUE	TOTAL VALUE	C O D E	ACRES	VALUE	C O D E	ACRES			
29211010 1178.2 1178.2 Town of Dekorra W8225 COUNTY ROAD JV POYNETTE, WI, 53955-8886	POYNETTE SCHOOL DISTRICT 45360 Lots 21-22-23-24-25-26-27-28- 29-30-31-32, Blk 12, Wisconsin Beach Gardens									X4	0.00			0.00
29311010 1179 1179 Robert & Kathy Stenson Living Trust dated 12/10/2014 N4986 Beach Garden Road Poynette, WI, 53955	POYNETTE SCHOOL DISTRICT 4536N4986 BEACH GARDEN RD Lots 12, 13, 14, 15 & 16, Blk 12, Wisconsin Beach Gardens	A	0.29	\$21,200	\$169,000	\$190,200								0.29
29411010 118.02 118.02 Dale Johnson, Johnson, Adonnas N4639 County Road V Poynette, WI, 53955	POYNETTE SCHOOL DISTRICT 4536N4639 County Highway V LT 1 CS#4279-30-35	5M A D D E D	7.98 2.00 2.00 18.00 0.28 4.76	\$14,400 \$75,600 \$600 \$4,200 \$100 \$800	\$0 \$276,400 \$0 \$0 \$0 \$0	\$14,400 \$352,000 \$600 \$4,200 \$100 \$800								35.02
Parcel Total			35.02	\$95,700	\$276,400	\$372,100		0.00	\$0		0.00			
29511010 118.03 118.03 Hahn Small Living Trust Dated 1/20/2011 N4735 County Road V Poynette, WI, 53955	POYNETTE SCHOOL DISTRICT 4536N4735 CTH V LT 1 CS#4333-30-88	E G D	2.00 5.40 8.75	\$200 \$75,200 \$600	\$0 \$193,900 \$0	\$200 \$269,100 \$600								16.15
Parcel Total			16.15	\$76,000	\$193,900	\$269,900		0.00	\$0		0.00			

test

PAGE 77

YEAR 2023	State No.
--------------	-----------

ASSESSMENT ROLL FOR DEKORRA Columbia COUNTY

KEY TO CODES	1.A - RESIDENTIAL 2.B - COMMERCIAL 3.C - MANUFACTURING 4.D - AGRICULTURAL			5.E - UNDEVELOPED 5m - AGRICULTURAL FOREST 6.F - PRODUCTIVE FOREST LANDS 7.G - OTHER			1. PFC REG. ENTERED BEFORE 1/1/72 2. PFC REG. ENTERED AFTER 12/31/71 3. PFC SPECIAL CLASSIFICATION 4. COUNTY FOREST CROP 5. MFL OPEN ENTERED AFTER 2004 6. MFL CLOSED ENTERED AFTER 2004 7. MFL OPEN ENTERED BEFORE 2005 8. MFL CLOSED ENTERED BEFORE 2005			1. FEDERAL 2. STATE 3. COUNTY 4. OTHER		TOTAL ACRES THIS LINE
	TOTAL ACRES OF DESC.	ACREAGE & VALUE OF DESCRIPTION SUBJECT TO GENERAL PROPERTY TAX						EXEMPT FROM GEN. PROPERTY TAX				
	E PROPERTY	C O D E	ACRES	LAND VALUE	IMPROVEMENT VALUE	TOTAL VALUE	C O D E	ACRES	VALUE	C O D E	ACRES	
	D E	1.35 0.66	\$300 \$1,300	\$0 \$0	\$300 \$1,300							2.01
Total		2.01	\$1,600	\$0	\$1,600		0.00	\$0		0.00		
Exceptions	D	4.65	\$1,100	\$0	\$1,100							33.65
	D	25.00	\$4,300	\$0	\$4,300							
	5M	4.00	\$7,600	\$0	\$7,600							
Total		33.65	\$13,000	\$0	\$13,000		0.00	\$0		0.00		
	A	2.33	\$78,800	\$114,100	\$192,900							2.33
on Beach	A	0.12	\$2,500	\$0	\$2,500							0.12

YEAR 2023	State No.
--------------	-----------

ASSESSMENT ROLL FOR DEKORRA Columbia COUNTY

KEY TO CODES ▶		1.A - RESIDENTIAL 2.B - COMMERCIAL 3.C - MANUFACTURING 4.D - AGRICULTURAL		5.E - UNDEVELOPED 5m - AGRICULTURAL FOREST 6.F - PRODUCTIVE FOREST LANDS 7.G - OTHER		1. PFC REG. ENTERED BEFORE 1/1/72 2. PFC REG. ENTERED AFTER 12/31/71 3. PFC SPECIAL CLASSIFICATION 4. COUNTY FOREST CROP 5. MFL OPEN ENTERED AFTER 2004 6. MFL CLOSED ENTERED AFTER 2004 7. MFL OPEN ENTERED BEFORE 2005 8. MFL CLOSED ENTERED BEFORE 2005				1. FEDERAL 2. STATE 3. COUNTY 4. OTHER		TOTAL ACRES THIS LINE
		ACREAGE & VALUE OF DESCRIPTION SUBJECT TO GENERAL PROPERTY TAX						EXEMPT FROM GEN. PROPERTY TAX				
PROPERTY		C O D E	ACRES	LAND VALUE	IMPROVEMENT VALUE	TOTAL VALUE	C O D E	ACRES	VALUE	C O D E	ACRES	
Beach										X4	0.00	0.00
Wisconsin Beach										X4	0.00	0.00
	A		0.23	\$20,000	\$144,000	\$164,000						0.23
	A		0.46	\$25,000	\$0	\$25,000						0.46
Blk 13,												

YEAR 2023	State No.
--------------	-----------

ASSESSMENT ROLL FOR DEKORRA Columbia COUNTY

KEY TO
CODES

1.A - RESIDENTIAL
2.B - COMMERCIAL
3.C - MANUFACTURING
4.D - AGRICULTURAL

5.E - UNDEVELOPED
5m - AGRICULTURAL FOREST
6.F - PRODUCTIVE FOREST LANDS
7.G - OTHER

1. PFC REG. ENTERED BEFORE 1/1/72
2. PFC REG. ENTERED AFTER 12/31/71
3. PFC SPECIAL CLASSIFICATION
4. COUNTY FOREST CROP
5. MFL OPEN ENTERED AFTER 2004
6. MFL CLOSED ENTERED AFTER 2004
7. MFL OPEN ENTERED BEFORE 2005
8. MFL CLOSED ENTERED BEFORE 2005

1. FEDERAL
2. STATE
3. COUNTY
4. OTHER

EXEMPT FROM GEN.
PROPERTY TAX

TOTAL
ACRES
THIS
LINE

PARCEL NUMBER	SCHOOL DIST.	VOL/PAGE - REG. DEEDS	TOTAL ACRES OF DESC.	ACREAGE & VALUE OF DESCRIPTION SUBJECT TO GENERAL PROPERTY TAX								EXEMPT FROM GEN. PROPERTY TAX		TOTAL ACRES THIS LINE
NAME & ADDRESS	SEC. TN. RANGE DESCRIPTION OF PROPERTY	C O D E	ACRES	LAND VALUE	IMPROVEMENT VALUE	TOTAL VALUE	C O D E	ACRES	VALUE	C O D E	ACRES			
304 11010 1184.2 1184.2 Amy A Kasanders 7132 Gold Grove Place Darien, IL, 60561	POYNETTE SCHOOL DISTRICT 4536 0	A	0.12	\$2,500	\$0	\$2,500								0.12
305 11010 1185 1185 Poynette School District 108 N Cleveland Street Poynette, WI, 53955	POYNETTE SCHOOL DISTRICT 4536 0									X4	0.00			0.00
306 11010 1186.1 1186.0999999999999 Town of Dekorra W8225 COUNTY ROAD JV POYNETTE, WI, 53955-8886	POYNETTE SCHOOL DISTRICT 4536 0									X4	0.00			0.00
307 11010 1186.2 1186.2 TOWN OF DEKORRA W8225 COUNTY ROAD JV POYNETTE, WI, 53955-8886	POYNETTE SCHOOL DISTRICT 4536 0									X4	0.00			0.00

YEAR 2023	State No.
--------------	-----------

ASSESSMENT ROLL FOR DEKORRA Columbia COUNTY

KEY TO
CODES

1.A - RESIDENTIAL
2.B - COMMERCIAL
3.C - MANUFACTURING
4.D - AGRICULTURAL

5.E - UNDEVELOPED
5m - AGRICULTURAL FOREST
6.F - PRODUCTIVE FOREST LANDS
7.G - OTHER

1. PFC REG. ENTERED BEFORE 1/1/72
2. PFC REG. ENTERED AFTER 12/31/71
3. PFC SPECIAL CLASSIFICATION
4. COUNTY FOREST CROP
5. MFL OPEN ENTERED AFTER 2004
6. MFL CLOSED ENTERED AFTER 2004
7. MFL OPEN ENTERED BEFORE 2005
8. MFL CLOSED ENTERED BEFORE 2005

1. FEDERAL
2. STATE
3. COUNTY
4. OTHER

EXEMPT FROM GEN.
PROPERTY TAX

TOTAL
ACRES
THIS
LINE

PARCEL NUMBER	SCHOOL DIST.	VOL/PAGE - REG. DEEDS	TOTAL ACRES OF DESC.	ACREAGE & VALUE OF DESCRIPTION SUBJECT TO GENERAL PROPERTY TAX								EXEMPT FROM GEN. PROPERTY TAX		TOTAL ACRES THIS LINE
NAME & ADDRESS	SEC. TN. RANGE DESCRIPTION OF PROPERTY	C O D E	ACRES	LAND VALUE	IMPROVEMENT VALUE	TOTAL VALUE	C O D E	ACRES	VALUE	C O D E	ACRES			
308 11010 1187 1187 Amy A Kasanders 7132 Gold Grove Place Darien, IL, 60561	POYNETTE SCHOOL DISTRICT 4536 0		0.12	\$2,500	\$0	\$2,500								0.12
309 11010 1188.1 1188.0999999999999	POYNETTE SCHOOL DISTRICT 4536 0		0.06	\$1,200	\$0	\$1,200								0.06
310 11010 1188.2 1188.2 Amy A Kasanders 7132 Gold Grove Place Darien, IL, 60561	POYNETTE SCHOOL DISTRICT 4536		0.46	\$25,000	\$52,400	\$77,400								0.46
311 11010 1189.1 1189.0999999999999 Ryan N Wipperfurth, Wilson, Jessica A N4949 Woodlawn Terrace Poynette, WI, 53955	POYNETTE SCHOOL DISTRICT 4536 0		0.40	\$5,200	\$0	\$5,200								0.40

YEAR 2023	State No.
--------------	-----------

ASSESSMENT ROLL FOR DEKORRA Columbia COUNTY

KEY TO CODES ▶	1.A - RESIDENTIAL 2.B - COMMERCIAL 3.C - MANUFACTURING 4.D - AGRICULTURAL	5.E - UNDEVELOPED 5m - AGRICULTURAL FOREST 6.F - PRODUCTIVE FOREST LANDS 7.G - OTHER	1. PFC REG. ENTERED BEFORE 1/1/72 2. PFC REG. ENTERED AFTER 12/31/71 3. PFC SPECIAL CLASSIFICATION 4. COUNTY FOREST CROP 5. MFL OPEN ENTERED AFTER 2004 6. MFL CLOSED ENTERED AFTER 2004 7. MFL OPEN ENTERED BEFORE 2005 8. MFL CLOSED ENTERED BEFORE 2005	1. FEDERAL 2. STATE 3. COUNTY 4. OTHER	TOTAL ACRES THIS LINE
	ACREAGE & VALUE OF DESCRIPTION SUBJECT TO GENERAL PROPERTY TAX			EXEMPT FROM GEN. PROPERTY TAX	

PARCEL NUMBER	SCHOOL DIST.	VOL/PAGE - REG. DEEDS	TOTAL ACRES OF DESC.	ACREAGE & VALUE OF DESCRIPTION SUBJECT TO GENERAL PROPERTY TAX								TOTAL ACRES THIS LINE
NAME & ADDRESS	SEC. TN. RANGE DESCRIPTION OF PROPERTY	C O D E	ACRES	LAND VALUE	IMPROVEMENT VALUE	TOTAL VALUE	C O D E	ACRES	VALUE	C O D E	ACRES	
312 11010 1189.2 1189.2 Ryan N Wipperfurth, Wilson, Jessica A N4949 Woodlawn Terrace Poynette, WI, 53955	POYNETTE SCHOOL DISTRICT 4536 N4949 WOODLAWN TER Lots 31-32-33-34-35-36-37-38-39-40, Blk 14, Wisconsin Beach Gardens	A	0.57	\$27,500	\$154,500	\$182,000						0.57
313 11010 119 119 Lawrence R Earll, Earll, Merry J N4636 County Road V Poynette, WI, 53955	POYNETTE SCHOOL DISTRICT 4536 N4636 County Highway V Lot 1, CSM 1891-10-97	5M D E A	18.00 13.88 2.00 2.12	\$32,400 \$3,300 \$3,800 \$76,700	\$0 \$0 \$0 \$287,800	\$32,400 \$3,300 \$3,800 \$364,500						36.00
Parcel Total			36.00	\$116,200	\$287,800	\$404,000		0.00	\$0		0.00	
314 11010 119.01 119.01 Michael L Kallenbach, Kallenbach, Helen J N4664 CTH V Poynette, WI, 53955	POYNETTE SCHOOL DISTRICT 4536 N4664 CTH V LT 1 CS#4145-29-24	A F	2.00 14.17	\$75,600 \$51,000	\$144,400 \$0	\$220,000 \$51,000						16.17
Parcel Total			16.17	\$126,600	\$144,400	\$271,000		0.00	\$0		0.00	
315 11010 119.B 119.B Lawrence R Earll, Earll, Merry J N4636 County Road V Poynette, WI, 53955	POYNETTE SCHOOL DISTRICT 4536 0 Lot 2, CSM 1891-10-97	5M	7.42	\$13,400	\$0	\$13,400						7.42

YEAR 2023	State No.
--------------	-----------

ASSESSMENT ROLL FOR DEKORRA Columbia COUNTY

KEY TO CODES		1.A - RESIDENTIAL 2.B - COMMERCIAL 3.C - MANUFACTURING 4.D - AGRICULTURAL			5.E - UNDEVELOPED 5m - AGRICULTURAL FOREST 6.F - PRODUCTIVE FOREST LANDS 7.G - OTHER			1. PFC REG. ENTERED BEFORE 1/1/72 2. PFC REG. ENTERED AFTER 12/31/71 3. PFC SPECIAL CLASSIFICATION 4. COUNTY FOREST CROP 5. MFL OPEN ENTERED AFTER 2004 6. MFL CLOSED ENTERED AFTER 2004 7. MFL OPEN ENTERED BEFORE 2005 8. MFL CLOSED ENTERED BEFORE 2005				1. FEDERAL 2. STATE 3. COUNTY 4. OTHER		TOTAL ACRES THIS LINE
		ACREAGE & VALUE OF DESCRIPTION SUBJECT TO GENERAL PROPERTY TAX								EXEMPT FROM GEN. PROPERTY TAX				
PROPERTY		C O D E	ACRES	LAND VALUE	IMPROVEMENT VALUE	TOTAL VALUE	C O D E	ACRES	VALUE	C O D E	ACRES			
Beach Gardens		A	0.12	\$1,500	\$0	\$1,500						0.12		
Beach		A	0.12	\$1,500	\$0	\$1,500						0.12		
Beach		A	0.12	\$1,500	\$0	\$1,500						0.12		
Windsin Beach										X4	0.00	0.00		

YEAR 2023	State No.
--------------	-----------

ASSESSMENT ROLL FOR DEKORRA Columbia COUNTY

KEY TO
CODES

1.A - RESIDENTIAL
2.B - COMMERCIAL
3.C - MANUFACTURING
4.D - AGRICULTURAL

5.E - UNDEVELOPED
5m - AGRICULTURAL FOREST
6.F - PRODUCTIVE FOREST LANDS
7.G - OTHER

1. PFC REG. ENTERED BEFORE 1/1/72
2. PFC REG. ENTERED AFTER 12/31/71
3. PFC SPECIAL CLASSIFICATION
4. COUNTY FOREST CROP
5. MFL OPEN ENTERED AFTER 2004
6. MFL CLOSED ENTERED AFTER 2004
7. MFL OPEN ENTERED BEFORE 2005
8. MFL CLOSED ENTERED BEFORE 2005

1. FEDERAL
2. STATE
3. COUNTY
4. OTHER

EXEMPT FROM GEN.
PROPERTY TAX

TOTAL
ACRES
THIS
LINE

PARCEL NUMBER	SCHOOL DIST.	VOL/PAGE - REG. DEEDS	TOTAL ACRES OF DESC.	ACREAGE & VALUE OF DESCRIPTION SUBJECT TO GENERAL PROPERTY TAX								EXEMPT FROM GEN. PROPERTY TAX		TOTAL ACRES THIS LINE
NAME & ADDRESS	SEC. TN. RANGE DESCRIPTION OF PROPERTY	C O D E	ACRES	LAND VALUE	IMPROVEMENT VALUE	TOTAL VALUE	C O D E	ACRES	VALUE	C O D E	ACRES			
320 11010 1194 1194 TRUST NUMBER LT FZRZ-101 DATED 6/21/2004 460 CONCORD AVENUE CROWN POINT, IN, 46307	POYNETTE SCHOOL DISTRICT 4536	N4937 Woodlawn Ter Lots 19 & 20, Blk 14, Wisconsin Beach Gardens	A	0.12	\$2,500	\$5,000	\$7,500							0.12
321 11010 1195.A 1195.A Neil J Rennick W1455 N Bloomfield Road Lake Geneva, WI, 53147	POYNETTE SCHOOL DISTRICT 4536	0 Lots 17 & 18, Blk 14, Wisconsin Beach Gardens	A	0.12	\$2,500	\$0	\$2,500							0.12
322 11010 1198 1198 Thomas D Schroud, Schroud, Kathy S N4945 Woodlawn Terrace Poynette, WI, 53955	POYNETTE SCHOOL DISTRICT 4536	N4945 Woodlawn Ter Lots 21-22-23-24-25-26-27-28-29-30, Blk 14, Wisconsin Beach Gardens	A	0.57	\$27,500	\$200,600	\$228,100							0.57
323 11010 1199 1199 TOWN OF DEKORRA W8225 COUNTY ROAD JV POYNETTE, WI, 53955-8886	POYNETTE SCHOOL DISTRICT 4536	0 Lots 5-6-7-8-9-10 and Lots 21-22-23-24 -25- 26-27, Blk 15, Wisconsin Beach Gardens										X4	0.00	0.00

YEAR 2023	State No.
--------------	-----------

ASSESSMENT ROLL FOR DEKORRA Columbia COUNTY

KEY TO
CODES

1.A - RESIDENTIAL
2.B - COMMERCIAL
3.C - MANUFACTURING
4.D - AGRICULTURAL

5.E - UNDEVELOPED
5m - AGRICULTURAL FOREST
6.F - PRODUCTIVE FOREST LANDS
7.G - OTHER

1. PFC REG. ENTERED BEFORE 1/1/72
2. PFC REG. ENTERED AFTER 12/31/71
3. PFC SPECIAL CLASSIFICATION
4. COUNTY FOREST CROP
5. MFL OPEN ENTERED AFTER 2004
6. MFL CLOSED ENTERED AFTER 2004
7. MFL OPEN ENTERED BEFORE 2005
8. MFL CLOSED ENTERED BEFORE 2005

1. FEDERAL
2. STATE
3. COUNTY
4. OTHER

EXEMPT FROM GEN.
PROPERTY TAX

TOTAL
ACRES
THIS
LINE

PARCEL NUMBER	SCHOOL DIST.	VOL/PAGE - REG. DEEDS	TOTAL ACRES OF DESC.	ACREAGE & VALUE OF DESCRIPTION SUBJECT TO GENERAL PROPERTY TAX								EXEMPT FROM GEN. PROPERTY TAX		TOTAL ACRES THIS LINE
NAME & ADDRESS	SEC. TN. RANGE DESCRIPTION OF PROPERTY	C O D E	ACRES	LAND VALUE	IMPROVEMENT VALUE	TOTAL VALUE	C O D E	ACRES	VALUE	C O D E	ACRES			
324 11010 1199.A 1199.A Walter V Via 1280 S Christine Ct Vernon Hills, IL, 60061	POYNETTE SCHOOL DISTRICT 4536 0 Lots1, 2, 3, 4 & 28, Blk 15, Wisconsin Beach Gardens	A	0.29	\$6,200	\$0	\$6,200								0.29
325 11010 1199.B 1199.B Sherry L Hartog 6911 317th Avenue Salem, WI, 53168	POYNETTE SCHOOL DISTRICT 4536 0 Lots 11-12-13-14-15-16-17-18 -19-20; Blk 15; Wis Beach Gardens	A	0.57	\$12,500	\$0	\$12,500								0.57
326 11010 12.A 12.A Michael D Staggs Trust W7552 Phillips Road Poynette, WI, 53955	POYNETTE SCHOOL DISTRICT 4536 W7552 PHILLIPS RD Lot 1, CSM 1634-8-48	D 5M E E A	6.55 16.56 1.00 7.00 3.89	\$1,100 \$29,800 \$100 \$13,300 \$93,700	\$0 \$0 \$0 \$0 \$184,500	\$1,100 \$29,800 \$100 \$13,300 \$278,200								35.00
Parcel Total				35.00	\$138,000	\$184,500	\$322,500	0.00	\$0		0.00			
327 11010 120.01 120.01 Lawrence R Earll, Earll, Merry J N4636 County Road V Poynette, WI, 53955	POYNETTE SCHOOL DISTRICT 4536 0 Lot 1, CSM 2799-19-9	D	1.36	\$300	\$0	\$300								1.36

YEAR 2023	State No.
--------------	-----------

ASSESSMENT ROLL FOR DEKORRA Columbia COUNTY

KEY TO
CODES

1.A - RESIDENTIAL
2.B - COMMERCIAL
3.C - MANUFACTURING
4.D - AGRICULTURAL

5.E - UNDEVELOPED
5m - AGRICULTURAL FOREST
6.F - PRODUCTIVE FOREST LANDS
7.G - OTHER

1. PFC REG. ENTERED BEFORE 1/1/72
2. PFC REG. ENTERED AFTER 12/31/71
3. PFC SPECIAL CLASSIFICATION
4. COUNTY FOREST CROP
5. MFL OPEN ENTERED AFTER 2004
6. MFL CLOSED ENTERED AFTER 2004
7. MFL OPEN ENTERED BEFORE 2005
8. MFL CLOSED ENTERED BEFORE 2005

1. FEDERAL
2. STATE
3. COUNTY
4. OTHER

EXEMPT FROM GEN.
PROPERTY TAX

TOTAL
ACRES
THIS
LINE

PARCEL NUMBER	SCHOOL DIST.	VOL/PAGE - REG. DEEDS	TOTAL ACRES OF DESC.	ACREAGE & VALUE OF DESCRIPTION SUBJECT TO GENERAL PROPERTY TAX					6. MFL CLOSED ENTERED AFTER 2004 7. MFL OPEN ENTERED BEFORE 2005 8. MFL CLOSED ENTERED BEFORE 2005			EXEMPT FROM GEN. PROPERTY TAX		ACRES THIS LINE	
NAME & ADDRESS		SEC. TN. RANGE DESCRIPTION OF PROPERTY		C O D E	ACRES	LAND VALUE	IMPROVEMENT VALUE	TOTAL VALUE	C O D E	ACRES	VALUE	C O D E	ACRES		
11010 120.03 120.03	POYNETTE SCHOOL DISTRICT 4536	N4612 County Highway V LT 1 CS#3292-22-28	D	18.00	\$4,200	\$0	\$4,200							35.00	
			E	15.00	\$11,200	\$0	\$11,200								
			A	2.00	\$75,600	\$299,800	\$375,400								
			Parcel Total			35.00	\$91,000	\$299,800	\$390,800		0.00	\$0			0.00
11010 120.05 120.05	POYNETTE SCHOOL DISTRICT 4536	CSM 5268, Lot 1 Lot 1, CSM 5268-37-40	D	5.50	\$1,300	\$0	\$1,300							40.00	
			E	34.50	\$25,900	\$0	\$25,900								
			Parcel Total			40.00	\$27,200	\$0	\$27,200		0.00	\$0			0.00
11010 120.06 120.06	POYNETTE SCHOOL DISTRICT 4536	Lot 2, CSM 5268-37-40	D	13.50	\$3,200	\$0	\$3,200							39.80	
			E	26.30	\$19,700	\$0	\$19,700								
			Parcel Total			39.80	\$22,900	\$0	\$22,900		0.00	\$0			0.00

YEAR 2023	State No.
--------------	-----------

ASSESSMENT ROLL FOR DEKORRA Columbia COUNTY[illegible]

YEAR 2023	State No.
--------------	-----------

ASSESSMENT ROLL FOR DEKORRA Columbia COUNTY

KEY TO
CODES ▶

1.A - RESIDENTIAL
2.B - COMMERCIAL
3.C - MANUFACTURING
4.D - AGRICULTURAL

5.E - UNDEVELOPED
5m - AGRICULTURAL FOREST
6.F - PRODUCTIVE FOREST LANDS
7.G - OTHER

1. PFC REG. ENTERED BEFORE 1/1/72
2. PFC REG. ENTERED AFTER 12/31/71
3. PFC SPECIAL CLASSIFICATION
4. COUNTY FOREST CROP
5. MFL OPEN ENTERED AFTER 2004
6. MFL CLOSED ENTERED AFTER 2004
7. MFL OPEN ENTERED BEFORE 2005
8. MFL CLOSED ENTERED BEFORE 2005

1. FEDERAL
2. STATE
3. COUNTY
4. OTHER

EXEMPT FROM GEN.
PROPERTY TAX

**TOTAL
ACRES
THIS
LINE**[illegible]

YEAR 2023	State No.
--------------	-----------

ASSESSMENT ROLL FOR DEKORRA Columbia COUNTY

KEY TO CODES	1.A - RESIDENTIAL 2.B - COMMERCIAL 3.C - MANUFACTURING 4.D - AGRICULTURAL			5.E - UNDEVELOPED 5m - AGRICULTURAL FOREST 6.F - PRODUCTIVE FOREST LANDS 7.G - OTHER			1. PFC REG. ENTERED BEFORE 1/1/72 2. PFC REG. ENTERED AFTER 12/31/71 3. PFC SPECIAL CLASSIFICATION 4. COUNTY FOREST CROP 5. MFL OPEN ENTERED AFTER 2004 6. MFL CLOSED ENTERED AFTER 2004 7. MFL OPEN ENTERED BEFORE 2005 8. MFL CLOSED ENTERED BEFORE 2005			1. FEDERAL 2. STATE 3. COUNTY 4. OTHER		TOTAL ACRES THIS LINE
	TOTAL ACRES OF DESC.	ACREAGE & VALUE OF DESCRIPTION SUBJECT TO GENERAL PROPERTY TAX						EXEMPT FROM GEN. PROPERTY TAX				
PROPERTY	C O D E	ACRES	LAND VALUE	IMPROVEMENT VALUE	TOTAL VALUE	C O D E	ACRES	VALUE	C O D E	ACRES		
onsin Beach ks 29 & 30									X4	0.00	0.00	
Beach ks 29 & 30	A	0.12	\$2,500	\$0	\$2,500						0.12	
ch Gardens,									X4	0.17	0.17	
Gardens	A	0.23	\$20,000	\$302,500	\$322,500						0.23	

YEAR 2023	State No.
--------------	-----------

ASSESSMENT ROLL FOR DEKORRA Columbia COUNTY

KEY TO CODES		1.A - RESIDENTIAL 2.B - COMMERCIAL 3.C - MANUFACTURING 4.D - AGRICULTURAL				5.E - UNDEVELOPED 5m - AGRICULTURAL FOREST 6.F - PRODUCTIVE FOREST LANDS 7.G - OTHER				1. PFC REG. ENTERED BEFORE 1/1/72 2. PFC REG. ENTERED AFTER 12/31/71 3. PFC SPECIAL CLASSIFICATION 4. COUNTY FOREST CROP 5. MFL OPEN ENTERED AFTER 2004 6. MFL CLOSED ENTERED AFTER 2004 7. MFL OPEN ENTERED BEFORE 2005 8. MFL CLOSED ENTERED BEFORE 2005				1. FEDERAL 2. STATE 3. COUNTY 4. OTHER		TOTAL ACRES THIS LINE
		ACREAGE & VALUE OF DESCRIPTION SUBJECT TO GENERAL PROPERTY TAX								EXEMPT FROM GEN. PROPERTY TAX						
PROPERTY		C O D E	ACRES	LAND VALUE	IMPROVEMENT VALUE	TOTAL VALUE	C O D E	ACRES	VALUE	C O D E	ACRES					
Gardens		A	0.12	\$2,500	\$0	\$2,500						0.12				
Wisconsin		A	0.34	\$7,500	\$0	\$7,500						0.34				
		A	0.40	\$23,700	\$193,000	\$216,700						0.40				
ent between Gardens		A	0.34	\$40,300	\$215,000	\$255,300						0.34				

YEAR 2023	State No.
--------------	-----------

ASSESSMENT ROLL FOR DEKORRA Columbia COUNTY

KEY TO
CODES

1.A - RESIDENTIAL
2.B - COMMERCIAL
3.C - MANUFACTURING
4.D - AGRICULTURAL

5.E - UNDEVELOPED
5m - AGRICULTURAL FOREST
6.F - PRODUCTIVE FOREST LANDS
7.G - OTHER

1. PFC REG. ENTERED BEFORE 1/1/72
2. PFC REG. ENTERED AFTER 12/31/71
3. PFC SPECIAL CLASSIFICATION
4. COUNTY FOREST CROP
5. MFL OPEN ENTERED AFTER 2004
6. MFL CLOSED ENTERED AFTER 2004
7. MFL OPEN ENTERED BEFORE 2005
8. MFL CLOSED ENTERED BEFORE 2005

1. FEDERAL
2. STATE
3. COUNTY
4. OTHER

EXEMPT FROM GEN.
PROPERTY TAX

TOTAL
ACRES
THIS
LINE

PARCEL NUMBER	SCHOOL DIST.	VOL/PAGE - REG. DEEDS	TOTAL ACRES OF DESC.	ACREAGE & VALUE OF DESCRIPTION SUBJECT TO GENERAL PROPERTY TAX								EXEMPT FROM GEN. PROPERTY TAX		TOTAL ACRES THIS LINE
NAME & ADDRESS	SEC. TN. RANGE DESCRIPTION OF PROPERTY	C O D E	ACRES	LAND VALUE	IMPROVEMENT VALUE	TOTAL VALUE	C O D E	ACRES	VALUE	C O D E	ACRES			
347 11010 1218.1 1218.0999999999999 John G Harper III N4953 Woodlawn Terrace Poynette, WI, 53955	POYNETTE SCHOOL DISTRICT 4536 0	Lots 13-14-15, Blk 20, Wisconsin Beach Gardens; easement between Blks 32 & 33	A	0.17	\$3,800	\$0	\$3,800							0.17
348 11010 1218.2 1218.2 John G Harper III N4953 Woodlawn Terrace Poynette, WI, 53955	POYNETTE SCHOOL DISTRICT 4536 0	N4953 Woodlawn Ter Lots 16-17-18-19, Blk 20, Wisconsin Beach Gardens; also perpetual easement between Blks 32 & 33	A	0.23	\$20,000	\$157,800	\$177,800							0.23
349 11010 1218.3 1218.3 TOWN OF DEKORRA W8225 COUNTY ROAD JV POYNETTE, WI, 53955-8886	POYNETTE SCHOOL DISTRICT 4536 0	Lots 20 & 21, Blk 20, Wisconsin Beach Gardens; easement between Blks 32 & 33										X4	0.00	0.00
350 11010 1218.5 1218.5 Charles C Neill N4951 Woodlawn Terrace Poynette, WI, 53955	POYNETTE SCHOOL DISTRICT 4536 0	N4951 Woodlawn Ter Lots 1-2-3-4-5-6, Blk 20, Wis Beach Gardens	A	0.35	\$22,500	\$205,400	\$227,900							0.35

YEAR 2023	State No.
--------------	-----------

ASSESSMENT ROLL FOR DEKORRA Columbia COUNTY

KEY TO CODES ▶	1.A - RESIDENTIAL 2.B - COMMERCIAL 3.C - MANUFACTURING 4.D - AGRICULTURAL	5.E - UNDEVELOPED 5m - AGRICULTURAL FOREST 6.F - PRODUCTIVE FOREST LANDS 7.G - OTHER	1. PFC REG. ENTERED BEFORE 1/1/72 2. PFC REG. ENTERED AFTER 12/31/71 3. PFC SPECIAL CLASSIFICATION 4. COUNTY FOREST CROP 5. MFL OPEN ENTERED AFTER 2004 6. MFL CLOSED ENTERED AFTER 2004 7. MFL OPEN ENTERED BEFORE 2005 8. MFL CLOSED ENTERED BEFORE 2005	1. FEDERAL 2. STATE 3. COUNTY 4. OTHER	TOTAL ACRES THIS LINE
	ACREAGE & VALUE OF DESCRIPTION SUBJECT TO GENERAL PROPERTY TAX			EXEMPT FROM GEN. PROPERTY TAX	

PARCEL NUMBER		SCHOOL DIST.	VOL/PAGE - REG. DEEDS	TOTAL ACRES OF DESC.		ACREAGE & VALUE OF DESCRIPTION SUBJECT TO GENERAL PROPERTY TAX					6. MFL CLOSED ENTERED AFTER 2004 7. MFL OPEN ENTERED BEFORE 2005 8. MFL CLOSED ENTERED BEFORE 2005			EXEMPT FROM GEN. PROPERTY TAX		ACRES THIS LINE
NAME & ADDRESS		SEC. TN. RANGE DESCRIPTION OF PROPERTY		C O D E	ACRES	LAND VALUE	IMPROVEMENT VALUE	TOTAL VALUE	C O D E	ACRES	VALUE	C O D E	ACRES			
11010 1219 1219 POYNETTE SCHOOL DISTRICT 4536 0 Charles C Neill N4951 Woodlawn Terrace Poynette, WI, 53955		Lots 7 & 8, Blk 20, Wis Beach Gardens		A	0.11	\$2,500	\$0	\$2,500						0.11		
11010 122.01 122.01 POYNETTE SCHOOL DISTRICT 4536 0 Cherryland Acres, LLC W9501 Voss Rd Poynette, WI, 53955		LT 1 CS#4177-29-56		5M D D D	1.62 4.00 28.00 3.00	\$2,900 \$1,100 \$6,600 \$500	\$0 \$0 \$0 \$0	\$2,900 \$1,100 \$6,600 \$500						36.62		
		Parcel Total			36.62	\$11,100	\$0	\$11,100		0.00	\$0		0.00			
11010 122.A 122.A POYNETTE SCHOOL DISTRICT 4536 Larry D Hebel, Hebel, Cheryl L W9501 Voss Rd Poynette, WI, 53955		W9501 VOSS RD PRT NW1/4 SE1/4;BEG NW COR SE1/4 SEC7 S1150FT, E750FT N1150FT, W750FT TO POB.		D A	1.00 5.00	\$300 \$104,400	\$0 \$238,100	\$300 \$342,500	W6	14.000	50400.00 00			20.00		
		Parcel Total			6.00	\$104,700	\$238,100	\$342,800		#Error	#Error		0.00			
11010 1220 1220 POYNETTE SCHOOL DISTRICT 4536 0 John G Harper III N4953 Woodlawn Terrace Poynette, WI, 53955		Lots 9-10-11 & 12, Blk 20, Wisconsin Beach Gardens		A	0.23	\$5,000	\$0	\$5,000						0.23		

YEAR 2023	State No.
--------------	-----------

ASSESSMENT ROLL FOR DEKORRA Columbia COUNTY

KEY TO
CODES

1.A - RESIDENTIAL
2.B - COMMERCIAL
3.C - MANUFACTURING
4.D - AGRICULTURAL

5.E - UNDEVELOPED
5m - AGRICULTURAL FOREST
6.F - PRODUCTIVE FOREST LANDS
7.G - OTHER

1. PFC REG. ENTERED BEFORE 1/1/72
2. PFC REG. ENTERED AFTER 12/31/71
3. PFC SPECIAL CLASSIFICATION
4. COUNTY FOREST CROP
5. MFL OPEN ENTERED AFTER 2004
6. MFL CLOSED ENTERED AFTER 2004
7. MFL OPEN ENTERED BEFORE 2005
8. MFL CLOSED ENTERED BEFORE 2005

1. FEDERAL
2. STATE
3. COUNTY
4. OTHER

EXEMPT FROM GEN.
PROPERTY TAX

TOTAL
ACRES
THIS
LINE

PARCEL NUMBER	SCHOOL DIST.	VOL/PAGE - REG. DEEDS	TOTAL ACRES OF DESC.	ACREAGE & VALUE OF DESCRIPTION SUBJECT TO GENERAL PROPERTY TAX								EXEMPT FROM GEN. PROPERTY TAX		TOTAL ACRES THIS LINE
NAME & ADDRESS	SEC. TN. RANGE DESCRIPTION OF PROPERTY	C O D E	ACRES	LAND VALUE	IMPROVEMENT VALUE	TOTAL VALUE	C O D E	ACRES	VALUE	C O D E	ACRES			
355 11010 1221 1221 Rex Hamilton PO Box 9011 PWB 1535 Calexico, CA, 92232	POYNETTE SCHOOL DISTRICT 4536 0		Lots 28-29-30 & 31, Blk 20, Wisconsin Beach Gardens	A	0.23	\$5,000	\$0	\$5,000						0.23
356 11010 1222 1222 Lynn Vrdoljak 325 E 56th Street Westmont, IL, 60559	POYNETTE SCHOOL DISTRICT 4536 0		Lots 1-8, Blk 21, Wisconsin Beach Gardens	A	0.46	\$10,000	\$0	\$10,000						0.46
357 11010 1222.A 1222.A Lynn Vrdoljak 325 E 56th Street Westmont, IL, 60559	POYNETTE SCHOOL DISTRICT 4536		N5003 BEACH GARDEN RD Lots 9,10,11,& 12, Blk 21, Wisconsin Beach Gardens	A	0.23	\$20,000	\$117,200	\$137,200						0.23
358 11010 1223.1 1223.0999999999999999 FREEDOM IN JESUS WORSHIP FELLOWSHIP 210 W 3RD STREET BEAVER DAM, WI, 53916	POYNETTE SCHOOL DISTRICT 4536		WI BEACH GARDENS, Lots 33 & 34 Lots 33-34, Blk 21, Wis Beach Gardens; easement between Blks 32 & 33	A	0.29	\$6,200	\$0	\$6,200						0.29

YEAR 2023	State No.
--------------	-----------

ASSESSMENT ROLL FOR DEKORRA Columbia COUNTY

KEY TO
CODES

1.A - RESIDENTIAL
2.B - COMMERCIAL
3.C - MANUFACTURING
4.D - AGRICULTURAL

5.E - UNDEVELOPED
5m - AGRICULTURAL FOREST
6.F - PRODUCTIVE FOREST LANDS
7.G - OTHER

1. PFC REG. ENTERED BEFORE 1/1/72
2. PFC REG. ENTERED AFTER 12/31/71
3. PFC SPECIAL CLASSIFICATION
4. COUNTY FOREST CROP
5. MFL OPEN ENTERED AFTER 2004
6. MFL CLOSED ENTERED AFTER 2004
7. MFL OPEN ENTERED BEFORE 2005
8. MFL CLOSED ENTERED BEFORE 2005

1. FEDERAL
2. STATE
3. COUNTY
4. OTHER

EXEMPT FROM GEN.
PROPERTY TAX

TOTAL
ACRES
THIS
LINE

PARCEL NUMBER	SCHOOL DIST.	VOL/PAGE - REG. DEEDS	TOTAL ACRES OF DESC.	ACREAGE & VALUE OF DESCRIPTION SUBJECT TO GENERAL PROPERTY TAX								EXEMPT FROM GEN. PROPERTY TAX		TOTAL ACRES THIS LINE
NAME & ADDRESS	SEC. TN. RANGE DESCRIPTION OF PROPERTY	C O D E	ACRES	LAND VALUE	IMPROVEMENT VALUE	TOTAL VALUE	C O D E	ACRES	VALUE	C O D E	ACRES			
359 11010 1223.2 1223.2 TOWN OF DEKORRA W8225 COUNTY ROAD JV POYNETTE, WI, 53955-8886	POYNETTE SCHOOL DISTRICT 4536 0 Lots 13-14-15-16-17, Blk 21, Wisconsin Beach Gardens									X4	0.00			0.00
360 11010 1223.3 1223.3 TOWN OF DEKORRA W8225 COUNTY ROAD JV POYNETTE, WI, 53955-8886	POYNETTE SCHOOL DISTRICT 4536 0 Lots 18-19-20-21, Blk 21, Wisconsin Beach Gardens									X4	0.00			0.00
361 11010 1223.A 1223.A Lynn Vrdoljak 325 E 56th Street Westmont, IL, 60559	POYNETTE SCHOOL DISTRICT 4536 0 Lots 26-27-28, Blk 21, Wisconsin Beach Gardens; easement between Blks 32 & 33	A	0.17	\$2,200	\$0	\$2,200								0.17
362 11010 1224 1224 Lynn Vrdoljak 325 E 56th Street Westmont, IL, 60559	POYNETTE SCHOOL DISTRICT 4536 0 Lots 22 & 23, Blk 21, Wisconsin Beach Gardens; also Lots 24 & 25, Blk 21, Wisconsin Beach Gardens	A	0.23	\$5,000	\$0	\$5,000								0.23

YEAR 2023	State No.
--------------	-----------

ASSESSMENT ROLL FOR DEKORRA Columbia COUNTY

KEY TO
CODES

1.A - RESIDENTIAL
2.B - COMMERCIAL
3.C - MANUFACTURING
4.D - AGRICULTURAL

5.E - UNDEVELOPED
5m - AGRICULTURAL FOREST
6.F - PRODUCTIVE FOREST LANDS
7.G - OTHER

1. PFC REG. ENTERED BEFORE 1/1/72
2. PFC REG. ENTERED AFTER 12/31/71
3. PFC SPECIAL CLASSIFICATION
4. COUNTY FOREST CROP
5. MFL OPEN ENTERED AFTER 2004
6. MFL CLOSED ENTERED AFTER 2004
7. MFL OPEN ENTERED BEFORE 2005
8. MFL CLOSED ENTERED BEFORE 2005

1. FEDERAL
2. STATE
3. COUNTY
4. OTHER

EXEMPT FROM GEN.
PROPERTY TAX

TOTAL
ACRES
THIS
LINE

PARCEL NUMBER	SCHOOL DIST.	VOL/PAGE - REG. DEEDS	TOTAL ACRES OF DESC.	ACREAGE & VALUE OF DESCRIPTION SUBJECT TO GENERAL PROPERTY TAX					6. MFL CLOSED ENTERED AFTER 2004 7. MFL OPEN ENTERED BEFORE 2005 8. MFL CLOSED ENTERED BEFORE 2005			EXEMPT FROM GEN. PROPERTY TAX		ACRES THIS LINE
NAME & ADDRESS	SEC. TN. RANGE DESCRIPTION OF PROPERTY		C O D E	ACRES	LAND VALUE	IMPROVEMENT VALUE	TOTAL VALUE	C O D E	ACRES	VALUE	C O D E	ACRES		
11010 1225 1225 James R Ryan 515 10th Street Carlstadt, NJ, 7072-1221	POYNETTE SCHOOL DISTRICT 4536 0	Lots 29-32, Blk 21, Wisconsin Beach Gardens	A	0.23	\$5,000	\$0	\$5,000						0.23	
11010 1226.01 1226.01 Columbia County PO Box 198 Portage, WI, 53901	POYNETTE SCHOOL DISTRICT 4536 0	Lots 1-2-3 & 4, Blk 22, Wisconsin Beach Gardens and Lot 5, Blk 22, Wisconsin Beach Gardens									X3	0.29	0.29	
11010 1227.A 1227.A Bernard J Dudek Living Trust Dated 6/28/2001 1172 Mistwood Court Downers Grove, IL, 60515	POYNETTE SCHOOL DISTRICT 4536 0	Lots 35 & 36, Blk 22, Wisconsin Beach Gardens	A	0.12	\$2,500	\$0	\$2,500						0.12	
11010 1227.B 1227.B Robert J Bender N5026 Beach Garden Road Poynette, WI, 53955	POYNETTE SCHOOL DISTRICT 4536	N5026 BEACH GARDEN RD Lots 25, 26, 27 and 28, Blk 22, Wisconsin Beach Gardens; easement between Blks 32 & 33	A	0.23	\$20,000	\$60,400	\$80,400						0.23	

YEAR 2023	State No.
--------------	-----------

ASSESSMENT ROLL FOR DEKORRA Columbia COUNTY

KEY TO CODES		1.A - RESIDENTIAL 2.B - COMMERCIAL 3.C - MANUFACTURING 4.D - AGRICULTURAL		5.E - UNDEVELOPED 5m - AGRICULTURAL FOREST 6.F - PRODUCTIVE FOREST LANDS 7.G - OTHER		1. PFC REG. ENTERED BEFORE 1/1/72 2. PFC REG. ENTERED AFTER 12/31/71 3. PFC SPECIAL CLASSIFICATION 4. COUNTY FOREST CROP 5. MFL OPEN ENTERED AFTER 2004 6. MFL CLOSED ENTERED AFTER 2004 7. MFL OPEN ENTERED BEFORE 2005 8. MFL CLOSED ENTERED BEFORE 2005		1. FEDERAL 2. STATE 3. COUNTY 4. OTHER		TOTAL ACRES THIS LINE	
		ACREAGE & VALUE OF DESCRIPTION SUBJECT TO GENERAL PROPERTY TAX						EXEMPT FROM GEN. PROPERTY TAX			
PROPERTY	C O D E	ACRES	LAND VALUE	IMPROVEMENT VALUE	TOTAL VALUE	C O D E	ACRES	VALUE	C O D E	ACRES	
each Gardens									X4	0.00	0.00
7-18, Blk 22,									X4	0.00	0.00
ns									X3	0.06	0.06
Beach	A	0.12	\$2,500	\$0	\$2,500						0.12

YEAR 2023	State No.
--------------	-----------

ASSESSMENT ROLL FOR DEKORRA Columbia COUNTY

KEY TO CODES ▶		1.A - RESIDENTIAL 2.B - COMMERCIAL 3.C - MANUFACTURING 4.D - AGRICULTURAL			5.E - UNDEVELOPED 5m - AGRICULTURAL FOREST 6.F - PRODUCTIVE FOREST LANDS 7.G - OTHER			1. PFC REG. ENTERED BEFORE 1/1/72 2. PFC REG. ENTERED AFTER 12/31/71 3. PFC SPECIAL CLASSIFICATION 4. COUNTY FOREST CROP 5. MFL OPEN ENTERED AFTER 2004 6. MFL CLOSED ENTERED AFTER 2004 7. MFL OPEN ENTERED BEFORE 2005 8. MFL CLOSED ENTERED BEFORE 2005				1. FEDERAL 2. STATE 3. COUNTY 4. OTHER		TOTAL ACRES THIS LINE
		ACREAGE & VALUE OF DESCRIPTION SUBJECT TO GENERAL PROPERTY TAX								EXEMPT FROM GEN. PROPERTY TAX				
PROPERTY	OF DESC.	C O D E	ACRES	LAND VALUE	IMPROVEMENT VALUE	TOTAL VALUE	C O D E	ACRES	VALUE	C O D E	ACRES			
Wisconsin		A	0.12	\$10,000	\$127,500	\$137,500						0.12		
Beach		A	0.12	\$2,500	\$0	\$2,500						0.12		
Wisconsin Beach		A	0.23	\$5,000	\$0	\$5,000						0.23		
Gardens		A	0.06	\$1,200	\$0	\$1,200						0.06		

YEAR 2023	State No.
--------------	-----------

ASSESSMENT ROLL FOR DEKORRA Columbia COUNTY

KEY TO
CODES

1.A - RESIDENTIAL
2.B - COMMERCIAL
3.C - MANUFACTURING
4.D - AGRICULTURAL

5.E - UNDEVELOPED
5m - AGRICULTURAL FOREST
6.F - PRODUCTIVE FOREST LANDS
7.G - OTHER

1. PFC REG. ENTERED BEFORE 1/1/72
2. PFC REG. ENTERED AFTER 12/31/71
3. PFC SPECIAL CLASSIFICATION
4. COUNTY FOREST CROP
5. MFL OPEN ENTERED AFTER 2004
6. MFL CLOSED ENTERED AFTER 2004
7. MFL OPEN ENTERED BEFORE 2005
8. MFL CLOSED ENTERED BEFORE 2005

1. FEDERAL
2. STATE
3. COUNTY
4. OTHER

EXEMPT FROM GEN.
PROPERTY TAX

TOTAL
ACRES
THIS
LINE

	PARCEL NUMBER	SCHOOL DIST.	VOL/PAGE - REG. DEEDS	TOTAL ACRES OF DESC.	ACREAGE & VALUE OF DESCRIPTION SUBJECT TO GENERAL PROPERTY TAX							6. MFL CLOSED ENTERED AFTER 2004 7. MFL OPEN ENTERED BEFORE 2005 8. MFL CLOSED ENTERED BEFORE 2005		EXEMPT FROM GEN. PROPERTY TAX		ACRES THIS LINE
	NAME & ADDRESS	SEC. TN. RANGE DESCRIPTION OF PROPERTY	C O D E	ACRES	LAND VALUE	IMPROVEMENT VALUE	TOTAL VALUE	C O D E	ACRES	VALUE	C O D E	ACRES				
375	11010 1234.A 1234.A	POYNETTE SCHOOL DISTRICT 4536 0		Lot 1, Blk 23, Wisconsin Beach Gardens	A	0.06	\$1,200	\$0	\$1,200							0.06
	GLOBAL PROPERTY SERVICE LLC N4532 COUNTY ROAD V POYNETTE, WI, 53955															
376	11010 1235 1235	POYNETTE SCHOOL DISTRICT 4536 0		Lots 2 & 3, Blk 23, Wisconsin Beach Gardens	A	0.12	\$2,500	\$0	\$2,500							0.12
	Paul Dreuth, Dreuth, Gail 500 Auburn Woods Court Palatine, IL, 60067															
377	11010 1236 1236	POYNETTE SCHOOL DISTRICT 4536		N5030 BEACH GARDEN RD Lots 5-6-7 & 8, Blk 23, Wisconsin Beach Gardens	A	0.23	\$5,000	\$0	\$5,000							0.23
	Global Property Services LLC N4532 County Road V Poynette, WI, 53955															
378	11010 1239 1239	POYNETTE SCHOOL DISTRICT 4536 0		Lots 19, 20 & 21, Blk 23, Wisconsin Beach Gardens	A	0.17	\$3,800	\$0	\$3,800							0.17
	Frank Andreas 6500 State Road 19 Waunakee, WI, 53597															

YEAR 2023	State No.
--------------	-----------

ASSESSMENT ROLL FOR DEKORRA Columbia COUNTY

KEY TO
CODES

1.A - RESIDENTIAL
2.B - COMMERCIAL
3.C - MANUFACTURING
4.D - AGRICULTURAL

5.E - UNDEVELOPED
5m - AGRICULTURAL FOREST
6.F - PRODUCTIVE FOREST LANDS
7.G - OTHER

1. PFC REG. ENTERED BEFORE 1/1/72
2. PFC REG. ENTERED AFTER 12/31/71
3. PFC SPECIAL CLASSIFICATION
4. COUNTY FOREST CROP
5. MFL OPEN ENTERED AFTER 2004
6. MFL CLOSED ENTERED AFTER 2004
7. MFL OPEN ENTERED BEFORE 2005
8. MFL CLOSED ENTERED BEFORE 2005

1. FEDERAL
2. STATE
3. COUNTY
4. OTHER

EXEMPT FROM GEN.
PROPERTY TAX

TOTAL
ACRES
THIS
LINE

PARCEL NUMBER	SCHOOL DIST.	VOL/PAGE - REG. DEEDS	TOTAL ACRES OF DESC.	ACREAGE & VALUE OF DESCRIPTION SUBJECT TO GENERAL PROPERTY TAX					6. MFL CLOSED ENTERED AFTER 2004 7. MFL OPEN ENTERED BEFORE 2005 8. MFL CLOSED ENTERED BEFORE 2005			EXEMPT FROM GEN. PROPERTY TAX		ACRES THIS LINE	
NAME & ADDRESS		SEC. TN. RANGE DESCRIPTION OF PROPERTY		C O D E	ACRES	LAND VALUE	IMPROVEMENT VALUE	TOTAL VALUE	C O D E	ACRES	VALUE	C O D E	ACRES		
11010 124 124	POYNETTE SCHOOL DISTRICT 4536	W8915 County Highway B E 1/2 OF NE 1/4	5M	4.50	\$8,100	\$0	\$8,100								
			E	1.00	\$100	\$0	\$100								
			D	5.86	\$1,600	\$0	\$1,600								
			D	26.50	\$6,300	\$0	\$6,300								
			D	37.64	\$6,400	\$0	\$6,400								
			G	4.50	\$68,000	\$108,200	\$176,200								
			Parcel Total				80.00							\$90,500	\$108,200
11010 1240.01 1240.01	POYNETTE SCHOOL DISTRICT 4536	BEACH GARDEN RD Lot 1, CSM 6222-45-74	A	0.29	\$21,300	\$0	\$21,300						0.29		
11010 1240.02 1240.02	POYNETTE SCHOOL DISTRICT 4536	N5030 BEACH GARDEN RD Lot 2, CSM 6222-45-74	A	0.29	\$21,300	\$84,400	\$105,700						0.29		
11010 1242 1242	POYNETTE SCHOOL DISTRICT 4536	0 Lots 22, 23, & 24, Blk 23, Wisconsin Beach Gardens	A	0.17	\$15,000	\$0	\$15,000						0.17		

YEAR 2023	State No.
--------------	-----------

ASSESSMENT ROLL FOR DEKORRA Columbia COUNTY

KEY TO
CODES

1.A - RESIDENTIAL
2.B - COMMERCIAL
3.C - MANUFACTURING
4.D - AGRICULTURAL

5.E - UNDEVELOPED
5m - AGRICULTURAL FOREST
6.F - PRODUCTIVE FOREST LANDS
7.G - OTHER

1. PFC REG. ENTERED BEFORE 1/1/72
2. PFC REG. ENTERED AFTER 12/31/71
3. PFC SPECIAL CLASSIFICATION
4. COUNTY FOREST CROP
5. MFL OPEN ENTERED AFTER 2004
6. MFL CLOSED ENTERED AFTER 2004
7. MFL OPEN ENTERED BEFORE 2005
8. MFL CLOSED ENTERED BEFORE 2005

1. FEDERAL
2. STATE
3. COUNTY
4. OTHER

EXEMPT FROM GEN.
PROPERTY TAX

TOTAL
ACRES
THIS
LINE

PARCEL NUMBER	SCHOOL DIST.	VOL/PAGE - REG. DEEDS	TOTAL ACRES OF DESC.	ACREAGE & VALUE OF DESCRIPTION SUBJECT TO GENERAL PROPERTY TAX						6. MFL CLOSED ENTERED AFTER 2004 7. MFL OPEN ENTERED BEFORE 2005 8. MFL CLOSED ENTERED BEFORE 2005			EXEMPT FROM GEN. PROPERTY TAX		ACRES THIS LINE
NAME & ADDRESS		SEC. TN. RANGE DESCRIPTION OF PROPERTY		C O D E	ACRES	LAND VALUE	IMPROVEMENT VALUE	TOTAL VALUE	C O D E	ACRES	VALUE	C O D E	ACRES		
11010 1243 1243 Frank Andreas 6500 State Road 19 Waunakee, WI, 53597	POYNETTE SCHOOL DISTRICT 4536	W9381 Parkway Dr Lots 25-26-27-28-29-30, Blk 23, Wisconsin Beach Gardens		B	0.34	\$27,500	\$245,500	\$273,000						0.34	
11010 1243.A 1243.A David L Hafner, Hafner, Kathleen D W9370 County Road V Poynette, WI, 53955	POYNETTE SCHOOL DISTRICT 4536	0 Lots 31-32-33-34-35-36, Blk 23, Wisconsin Beach Gardens		B	0.34	\$8,800	\$0	\$8,800						0.34	
11010 1245 1245 Edwin J Kasanders III PO Box 2179 Palatine, IL, 60078	POYNETTE SCHOOL DISTRICT 4536	N5033 BEACH GARDEN RD Lots 3-19, Blk 24, Wisconsin Beach Gardens		A	0.98	\$36,200	\$11,700	\$47,900						0.98	
11010 1245.A 1245.A Richard Case W9429 Parkway Drive Poynette, Wisconsin, 53955	POYNETTE SCHOOL DISTRICT 4536	0 PARKWAY DR Lots 25 & 26, Blk 24, Wisconsin Beach Gardens; easement between Blks 32 & 33		A	0.12	\$2,500	\$0	\$2,500						0.12	

YEAR 2023	State No.
--------------	-----------

ASSESSMENT ROLL FOR DEKORRA Columbia COUNTY

KEY TO CODES ▶		1.A - RESIDENTIAL 2.B - COMMERCIAL 3.C - MANUFACTURING 4.D - AGRICULTURAL			5.E - UNDEVELOPED 5m - AGRICULTURAL FOREST 6.F - PRODUCTIVE FOREST LANDS 7.G - OTHER			1. PFC REG. ENTERED BEFORE 1/1/72 2. PFC REG. ENTERED AFTER 12/31/71 3. PFC SPECIAL CLASSIFICATION 4. COUNTY FOREST CROP 5. MFL OPEN ENTERED AFTER 2004 6. MFL CLOSED ENTERED AFTER 2004 7. MFL OPEN ENTERED BEFORE 2005 8. MFL CLOSED ENTERED BEFORE 2005			1. FEDERAL 2. STATE 3. COUNTY 4. OTHER		TOTAL ACRES THIS LINE
		ACREAGE & VALUE OF DESCRIPTION SUBJECT TO GENERAL PROPERTY TAX						EXEMPT FROM GEN. PROPERTY TAX					
PROPERTY		C O D E	ACRES	LAND VALUE	IMPROVEMENT VALUE	TOTAL VALUE	C O D E	ACRES	VALUE	C O D E	ACRES		
Beach		A	0.12	\$2,500	\$0	\$2,500						0.12	
Beach Plots 32 & 33		A	0.12	\$2,500	\$0	\$2,500						0.12	
Wisconsin		A	0.23	\$5,000	\$19,500	\$24,500						0.23	
on Beach		A	0.17	\$15,000	\$255,000	\$270,000						0.17	

YEAR 2023	State No.
--------------	-----------

ASSESSMENT ROLL FOR DEKORRA Columbia COUNTY

KEY TO
CODES

1.A - RESIDENTIAL
2.B - COMMERCIAL
3.C - MANUFACTURING
4.D - AGRICULTURAL

5.E - UNDEVELOPED
5m - AGRICULTURAL FOREST
6.F - PRODUCTIVE FOREST LANDS
7.G - OTHER

1. PFC REG. ENTERED BEFORE 1/1/72
2. PFC REG. ENTERED AFTER 12/31/71
3. PFC SPECIAL CLASSIFICATION
4. COUNTY FOREST CROP
5. MFL OPEN ENTERED AFTER 2004
6. MFL CLOSED ENTERED AFTER 2004
7. MFL OPEN ENTERED BEFORE 2005
8. MFL CLOSED ENTERED BEFORE 2005

1. FEDERAL
2. STATE
3. COUNTY
4. OTHER

EXEMPT FROM GEN.
PROPERTY TAX

TOTAL
ACRES
THIS
LINE

PARCEL NUMBER	SCHOOL DIST.	VOL/PAGE - REG. DEEDS	TOTAL ACRES OF DESC.	ACREAGE & VALUE OF DESCRIPTION SUBJECT TO GENERAL PROPERTY TAX								EXEMPT FROM GEN. PROPERTY TAX		TOTAL ACRES THIS LINE
NAME & ADDRESS	SEC. TN. RANGE DESCRIPTION OF PROPERTY	C O D E	ACRES	LAND VALUE	IMPROVEMENT VALUE	TOTAL VALUE	C O D E	ACRES	VALUE	C O D E	ACRES			
39111010 1247.01 1247.01 Eric E Woodard W9421 Parkway Drive Poynette, WI, 53955	POYNETTE SCHOOL DISTRICT 4536W9421 PARKWAY DR Lot 1, CSM 5007-35-71	A	0.46	\$25,000	\$111,400	\$136,400								0.46
39211010 1249 1249 Linda Gail Lawler, Kaioula, Gregory Lane W9449 Parkway Drive Poynette, WI, 53955	POYNETTE SCHOOL DISTRICT 45360 Lots 1 & 2, Blk 25, Wisconsin Beach Gardens	A	0.12	\$2,500	\$0	\$2,500								0.12
39311010 1249.A 1249.A Randy McCluskey N4959 Woodlawn Terrace Poynette, WI, 53955	POYNETTE SCHOOL DISTRICT 4536N4959 Woodlawn Ter LT 3 CS#4001-27-117	A	0.52	\$26,200	\$152,800	\$179,000								0.52
39411010 125 125 Dean Piehl, Piehl, Ardyce N4905 County Road J Poynette, WI, 53955	POYNETTE SCHOOL DISTRICT 45360 W 1/2 OF NE 1/4	D E D 5M D	38.00 2.50 18.00 2.00 19.50	\$9,000 \$300 \$5,000 \$3,600 \$3,300	\$0 \$0 \$0 \$0 \$0	\$9,000 \$300 \$5,000 \$3,600 \$3,300								80.00
Parcel Total			80.00	\$21,200	\$0	\$21,200		0.00	\$0		0.00			

YEAR 2023	State No.
--------------	-----------

ASSESSMENT ROLL FOR DEKORRA Columbia COUNTY

KEY TO
CODES

1.A - RESIDENTIAL
2.B - COMMERCIAL
3.C - MANUFACTURING
4.D - AGRICULTURAL

5.E - UNDEVELOPED
5m - AGRICULTURAL FOREST
6.F - PRODUCTIVE FOREST LANDS
7.G - OTHER

1. PFC REG. ENTERED BEFORE 1/1/72
2. PFC REG. ENTERED AFTER 12/31/71
3. PFC SPECIAL CLASSIFICATION
4. COUNTY FOREST CROP
5. MFL OPEN ENTERED AFTER 2004
6. MFL CLOSED ENTERED AFTER 2004
7. MFL OPEN ENTERED BEFORE 2005
8. MFL CLOSED ENTERED BEFORE 2005

1. FEDERAL
2. STATE
3. COUNTY
4. OTHER

EXEMPT FROM GEN.
PROPERTY TAX

TOTAL
ACRES
THIS
LINE

PARCEL NUMBER	SCHOOL DIST.	VOL/PAGE - REG. DEEDS	TOTAL ACRES OF DESC.	ACREAGE & VALUE OF DESCRIPTION SUBJECT TO GENERAL PROPERTY TAX								EXEMPT FROM GEN. PROPERTY TAX		TOTAL ACRES THIS LINE
NAME & ADDRESS	SEC. TN. RANGE DESCRIPTION OF PROPERTY	C O D E	ACRES	LAND VALUE	IMPROVEMENT VALUE	TOTAL VALUE	C O D E	ACRES	VALUE	C O D E	ACRES			
395 11010 1250 1250 Lewellyn D Falk W9461 Parkway Drive Poynette, WI, 53955	POYNETTE SCHOOL DISTRICT 4536 0	Lots 30-31-32-33, Blk 25, Wisconsin Beach Gardens	A	0.23	\$5,000	\$0	\$5,000							0.23
396 11010 1250.2 1250.2 Linda G Lawler, Kaioula, Gregory L W9449 Parkway Drive Poynette, WI, 53955	POYNETTE SCHOOL DISTRICT 4536 0	W9449 PARKWAY DR Lots 34-35-36, Blk 25, Wisconsin Beach Gardens; easement between Blks 32 & 33	A	0.17	\$15,000	\$116,500	\$131,500							0.17
397 11010 1250.A 1250.A David Shorette, Gates, Maureen W9477 Parkway Drive Poynette, WI, 53955	POYNETTE SCHOOL DISTRICT 4536 0	Lots 22-23-24-25, Blk 25, Wisconsin Beach Gardens	A	0.23	\$5,000	\$0	\$5,000							0.23
398 11010 1251 1251 Derek K Kautzmann 5378 Thrasher Drive Cincinnati, OH, 45247	POYNETTE SCHOOL DISTRICT 4536 0	Lots 14 & 15, Blk 25, Wis Beach Gardens	A	0.12	\$2,500	\$0	\$2,500							0.12

YEAR 2023	State No.
--------------	-----------

ASSESSMENT ROLL FOR DEKORRA Columbia COUNTY

KEY TO CODES		1.A - RESIDENTIAL 2.B - COMMERCIAL 3.C - MANUFACTURING 4.D - AGRICULTURAL			5.E - UNDEVELOPED 5m - AGRICULTURAL FOREST 6.F - PRODUCTIVE FOREST LANDS 7.G - OTHER			1. PFC REG. ENTERED BEFORE 1/1/72 2. PFC REG. ENTERED AFTER 12/31/71 3. PFC SPECIAL CLASSIFICATION 4. COUNTY FOREST CROP 5. MFL OPEN ENTERED AFTER 2004 6. MFL CLOSED ENTERED AFTER 2004 7. MFL OPEN ENTERED BEFORE 2005 8. MFL CLOSED ENTERED BEFORE 2005			1. FEDERAL 2. STATE 3. COUNTY 4. OTHER		TOTAL ACRES THIS LINE	
		ACREAGE & VALUE OF DESCRIPTION SUBJECT TO GENERAL PROPERTY TAX									EXEMPT FROM GEN. PROPERTY TAX			
PROPERTY		C O D E	ACRES	LAND VALUE	IMPROVEMENT VALUE	TOTAL VALUE		C O D E	ACRES	VALUE		C O D E	ACRES	
Beach		A	0.12	\$2,500	\$0	\$2,500								0.12
Beach		A	0.17	\$3,800	\$0	\$3,800								0.17
n Beach		A	0.17	\$15,000	\$169,500	\$184,500								0.17
Gardens												X3	0.00	0.00

YEAR 2023	State No.
--------------	-----------

ASSESSMENT ROLL FOR DEKORRA Columbia COUNTY

KEY TO CODES		1.A - RESIDENTIAL 2.B - COMMERCIAL 3.C - MANUFACTURING 4.D - AGRICULTURAL		5.E - UNDEVELOPED 5m - AGRICULTURAL FOREST 6.F - PRODUCTIVE FOREST LANDS 7.G - OTHER		1. PFC REG. ENTERED BEFORE 1/1/72 2. PFC REG. ENTERED AFTER 12/31/71 3. PFC SPECIAL CLASSIFICATION 4. COUNTY FOREST CROP 5. MFL OPEN ENTERED AFTER 2004 6. MFL CLOSED ENTERED AFTER 2004 7. MFL OPEN ENTERED BEFORE 2005 8. MFL CLOSED ENTERED BEFORE 2005		1. FEDERAL 2. STATE 3. COUNTY 4. OTHER		TOTAL ACRES THIS LINE	
		ACREAGE & VALUE OF DESCRIPTION SUBJECT TO GENERAL PROPERTY TAX						EXEMPT FROM GEN. PROPERTY TAX			
PROPERTY	C O D E	ACRES	LAND VALUE	IMPROVEMENT VALUE	TOTAL VALUE	C O D E	ACRES	VALUE	C O D E	ACRES	
nsin Beach	A	0.17	\$15,000	\$52,900	\$67,900						0.17
Wisconsin	A	0.57	\$12,500	\$0	\$12,500						0.57
32, Blk 26,	A	0.52	\$26,200	\$92,200	\$118,400						0.52
5, Wisconsin een Blks 30	A	0.35	\$22,500	\$45,600	\$68,100						0.35

YEAR 2023	State No.
--------------	-----------

ASSESSMENT ROLL FOR DEKORRA Columbia COUNTY

KEY TO
CODES

1.A - RESIDENTIAL
2.B - COMMERCIAL
3.C - MANUFACTURING
4.D - AGRICULTURAL

5.E - UNDEVELOPED
5m - AGRICULTURAL FOREST
6.F - PRODUCTIVE FOREST LANDS
7.G - OTHER

1. PFC REG. ENTERED BEFORE 1/1/72
2. PFC REG. ENTERED AFTER 12/31/71
3. PFC SPECIAL CLASSIFICATION
4. COUNTY FOREST CROP
5. MFL OPEN ENTERED AFTER 2004
6. MFL CLOSED ENTERED AFTER 2004
7. MFL OPEN ENTERED BEFORE 2005
8. MFL CLOSED ENTERED BEFORE 2005

1. FEDERAL
2. STATE
3. COUNTY
4. OTHER

EXEMPT FROM GEN.
PROPERTY TAX

TOTAL
ACRES
THIS
LINE

	PARCEL NUMBER	SCHOOL DIST.	VOL/PAGE - REG. DEEDS	TOTAL ACRES OF DESC.	ACREAGE & VALUE OF DESCRIPTION SUBJECT TO GENERAL PROPERTY TAX						6. MFL CLOSED ENTERED AFTER 2004 7. MFL OPEN ENTERED BEFORE 2005 8. MFL CLOSED ENTERED BEFORE 2005		EXEMPT FROM GEN. PROPERTY TAX		ACRES THIS LINE	
	NAME & ADDRESS	SEC. TN. RANGE DESCRIPTION OF PROPERTY	C O D E	ACRES	LAND VALUE	IMPROVEMENT VALUE	TOTAL VALUE	C O D E	ACRES	VALUE	C O D E	ACRES				
407	11010 1256 1256	POYNETTE SCHOOL DISTRICT 4536 0		Lots 10-16, Blk 26, Wisconsin Beach Gardens	A	0.40	\$8,800	\$0	\$8,800							0.40
	Charlotte S Varhalla 1334 Best Drive Arlington Heights, IL, 60004															
408	11010 1257 1257	POYNETTE SCHOOL DISTRICT 4536 0		Lot 17, Blk 26, Wis Beach Gardens	A	0.06	\$1,200	\$0	\$1,200							0.06
	Hugh J Canny III, Canny, Irma E W9508 Parkway Drive Poynette, WI, 53955															
409	11010 1259 1259	POYNETTE SCHOOL DISTRICT 4536		W9517 PARKWAY DR Lots 15-16-17-18, Blk 27, Wisconsin Beach Gardens	A	0.23	\$20,000	\$108,700	\$128,700							0.23
	Cody J Kleiber W9517 Parkway Drive Poynette, WI, 53955															
410	11010 1259.3 1259.3	POYNETTE SCHOOL DISTRICT 4536 0		Lots 5-6-7, Blk 27, Wisconsin Beach Gardens; easement between Blks 29 & 30	A	0.17	\$3,700	\$0	\$3,700							0.17
	Kimmy L Wilson W9529 Parkway Drive Poynette, WI, 53955															

YEAR 2023	State No.
--------------	-----------

ASSESSMENT ROLL FOR DEKORRA Columbia COUNTY

KEY TO CODES ▶		1.A - RESIDENTIAL 2.B - COMMERCIAL 3.C - MANUFACTURING 4.D - AGRICULTURAL		5.E - UNDEVELOPED 5m - AGRICULTURAL FOREST 6.F - PRODUCTIVE FOREST LANDS 7.G - OTHER		1. PFC REG. ENTERED BEFORE 1/1/72 2. PFC REG. ENTERED AFTER 12/31/71 3. PFC SPECIAL CLASSIFICATION 4. COUNTY FOREST CROP 5. MFL OPEN ENTERED AFTER 2004 6. MFL CLOSED ENTERED AFTER 2004 7. MFL OPEN ENTERED BEFORE 2005 8. MFL CLOSED ENTERED BEFORE 2005			1. FEDERAL 2. STATE 3. COUNTY 4. OTHER		TOTAL ACRES THIS LINE
		ACREAGE & VALUE OF DESCRIPTION SUBJECT TO GENERAL PROPERTY TAX						EXEMPT FROM GEN. PROPERTY TAX			
PROPERTY	C O D E	ACRES	LAND VALUE	IMPROVEMENT VALUE	TOTAL VALUE	C O D E	ACRES	VALUE	C O D E	ACRES	
each ks 29 & 30	A	0.12	\$2,500	\$0	\$2,500						0.12
each Gardens									X3	0.00	0.00
Total	D	31.00	\$7,300	\$0	\$7,300						80.00
	D	4.00	\$700	\$0	\$700						
	E	2.00	\$200	\$0	\$200						
	5M	17.00	\$30,600	\$0	\$30,600						
	D	26.00	\$7,300	\$0	\$7,300						
		80.00	\$46,100	\$0	\$46,100		0.00	\$0		0.00	
each Gardens									X4	0.00	0.00

YEAR 2023	State No.
--------------	-----------

ASSESSMENT ROLL FOR DEKORRA Columbia COUNTY

KEY TO
CODES

1.A - RESIDENTIAL
2.B - COMMERCIAL
3.C - MANUFACTURING
4.D - AGRICULTURAL

5.E - UNDEVELOPED
5m - AGRICULTURAL FOREST
6.F - PRODUCTIVE FOREST LANDS
7.G - OTHER

1. PFC REG. ENTERED BEFORE 1/1/72
2. PFC REG. ENTERED AFTER 12/31/71
3. PFC SPECIAL CLASSIFICATION
4. COUNTY FOREST CROP
5. MFL OPEN ENTERED AFTER 2004
6. MFL CLOSED ENTERED AFTER 2004
7. MFL OPEN ENTERED BEFORE 2005
8. MFL CLOSED ENTERED BEFORE 2005

1. FEDERAL
2. STATE
3. COUNTY
4. OTHER

EXEMPT FROM GEN.
PROPERTY TAX

TOTAL
ACRES
THIS
LINE

PARCEL NUMBER	SCHOOL DIST.	VOL/PAGE - REG. DEEDS	TOTAL ACRES OF DESC.	ACREAGE & VALUE OF DESCRIPTION SUBJECT TO GENERAL PROPERTY TAX					6. MFL CLOSED ENTERED AFTER 2004 7. MFL OPEN ENTERED BEFORE 2005 8. MFL CLOSED ENTERED BEFORE 2005			EXEMPT FROM GEN. PROPERTY TAX		ACRES THIS LINE
NAME & ADDRESS	SEC. TN. RANGE DESCRIPTION OF PROPERTY		C O D E	ACRES	LAND VALUE	IMPROVEMENT VALUE	TOTAL VALUE	C O D E	ACRES	VALUE	C O D E	ACRES		
11010 1261 1261 Kimmy L Wilson W9529 Parkway Drive Poynette, WI, 53955	POYNETTE SCHOOL DISTRICT 4536 W9529 PARKWAY DR Lot 1 CS#4406-31-19; easement between Blks 29 & 30, Wisconsin Beach Gardens		A	0.29	\$21,300	\$130,000	\$151,300						0.29	
11010 1262.02 1262.02 Crystal A Paradowski W9545 Parkway Drive Poynette, WI, 53955	POYNETTE SCHOOL DISTRICT 4536 W9545 PARKWAY DR Lots 3, 4, 5, 32, 33, & 34, and part of vacated White Oak Court, Blk 28, Plat of WI Beach Gardens, described as follows: Beg at the NE or most NLY cor of Lot 34, Blk 28; S27-21-48E 220' to the SE cor of Lot 3; S62- 38-12W 74.94' to the SW cor of Lot 5; N27- 21-48W 220' to the NW cor of Lot 32; N62- 38-12E 74.94' to the POB.		A	0.38	\$23,200	\$177,800	\$201,000						0.38	
11010 1262.03 1262.03 Joseph L Wajnert W10632 Tipperary Road Poynette, WI, 53955	POYNETTE SCHOOL DISTRICT 4536 0 Lots 6-18,Blk 28, Wisconsin Beach Gardens		A	0.75	\$9,700	\$0	\$9,700						0.75	
11010 1262.04 1262.04 Joseph L Wajnert W10632 Tipperary Road Poynette, WI, 53955	POYNETTE SCHOOL DISTRICT 4536 0 Lots 19-31, Blk 28, Wisconsin Beach Gardens		A	0.75	\$16,200	\$0	\$16,200						0.75	

YEAR 2023	State No.
--------------	-----------

ASSESSMENT ROLL FOR DEKORRA Columbia COUNTY

KEY TO
CODES

1.A - RESIDENTIAL
2.B - COMMERCIAL
3.C - MANUFACTURING
4.D - AGRICULTURAL

5.E - UNDEVELOPED
5m - AGRICULTURAL FOREST
6.F - PRODUCTIVE FOREST LANDS
7.G - OTHER

1. PFC REG. ENTERED BEFORE 1/1/72
2. PFC REG. ENTERED AFTER 12/31/71
3. PFC SPECIAL CLASSIFICATION
4. COUNTY FOREST CROP
5. MFL OPEN ENTERED AFTER 2004
6. MFL CLOSED ENTERED AFTER 2004
7. MFL OPEN ENTERED BEFORE 2005
8. MFL CLOSED ENTERED BEFORE 2005

1. FEDERAL
2. STATE
3. COUNTY
4. OTHER

EXEMPT FROM GEN.
PROPERTY TAX

TOTAL
ACRES
THIS
LINE

	PARCEL NUMBER	SCHOOL DIST.	VOL/PAGE - REG. DEEDS	TOTAL ACRES OF DESC.	ACREAGE & VALUE OF DESCRIPTION SUBJECT TO GENERAL PROPERTY TAX							6. MFL CLOSED ENTERED AFTER 2004 7. MFL OPEN ENTERED BEFORE 2005 8. MFL CLOSED ENTERED BEFORE 2005		EXEMPT FROM GEN. PROPERTY TAX		ACRES THIS LINE
	NAME & ADDRESS		SEC. TN. RANGE DESCRIPTION OF PROPERTY	C O D E	ACRES	LAND VALUE	IMPROVEMENT VALUE	TOTAL VALUE	C O D E	ACRES	VALUE	C O D E	ACRES			
419	11010 1262.05 1262.05	POYNETTE SCHOOL DISTRICT 4536	0 Part of White Oak Court, Blk 28, WI Beach Gardens vacated per doc 847619, described as follows: Beg at the NE or most NLY cor of Lot 3, Blk 28; S62-38-12W 399.68' to the NW cor of Lot 18; N27-21-48W 20' to the SW cor of Lot 19; N62-38-12E 399.68' to the SE cor of Lot 34; S27-21-48E 20' to POB. - See Exceptions	A	0.15	\$3,200	\$0	\$3,200								0.15
420	11010 1262.1 1262.0999999999999	POYNETTE SCHOOL DISTRICT 4536	0 Lots 1 & 2, Blk 28, Wisconsin Beach Gardens; easement between Blks 29 & 30									X3	0.00			0.00
421	11010 1262.2 1262.2	POYNETTE SCHOOL DISTRICT 4536	0 Lots 35 & 36, Blk 28, Wisconsin Beach Gardens; easement between Blks 29 & 30									X3	0.00			0.00
422	11010 1263 1263	POYNETTE SCHOOL DISTRICT 4536	W9544 PARKWAY DR Lots 1-2-3-4 & 5, Blk 29, Wisconsin Beach Gardens	A	0.61	\$187,500	\$7,600	\$195,100								0.61
	Hohlstein Revocable Trust Dated 11/21/2007 1126 Vernon Avenue Madison, WI, 53716															

YEAR 2023	State No.
--------------	-----------

ASSESSMENT ROLL FOR DEKORRA Columbia COUNTY

KEY TO CODES ▶		1.A - RESIDENTIAL 2.B - COMMERCIAL 3.C - MANUFACTURING 4.D - AGRICULTURAL			5.E - UNDEVELOPED 5m - AGRICULTURAL FOREST 6.F - PRODUCTIVE FOREST LANDS 7.G - OTHER			1. PFC REG. ENTERED BEFORE 1/1/72 2. PFC REG. ENTERED AFTER 12/31/71 3. PFC SPECIAL CLASSIFICATION 4. COUNTY FOREST CROP 5. MFL OPEN ENTERED AFTER 2004 6. MFL CLOSED ENTERED AFTER 2004 7. MFL OPEN ENTERED BEFORE 2005 8. MFL CLOSED ENTERED BEFORE 2005				1. FEDERAL 2. STATE 3. COUNTY 4. OTHER		TOTAL ACRES THIS LINE
		ACREAGE & VALUE OF DESCRIPTION SUBJECT TO GENERAL PROPERTY TAX								EXEMPT FROM GEN. PROPERTY TAX				
PROPERTY	C O D E	ACRES	LAND VALUE	IMPROVEMENT VALUE	TOTAL VALUE	C O D E	ACRES	VALUE	C O D E	ACRES				
ach Gardens	A	0.61	\$187,500	\$91,300	\$278,800						0.61			
onsin Beach	A	0.46	\$180,600	\$208,200	\$388,800						0.46			
Total	5M	16.00	\$28,800	\$0	\$28,800						80.00			
	D	36.00	\$10,000	\$0	\$10,000									
	D	10.00	\$2,400	\$0	\$2,400									
	E	1.50	\$200	\$0	\$200									
	G	4.40	\$67,200	\$117,100	\$184,300									
	D	8.10	\$600	\$0	\$600									
	D	4.00	\$700	\$0	\$700									
		80.00	\$109,900	\$117,100	\$227,000		0.00	\$0		0.00				
	A	0.32	\$136,800	\$109,400	\$246,200						0.32			

YEAR 2023	State No.
--------------	-----------

ASSESSMENT ROLL FOR DEKORRA Columbia COUNTY

KEY TO CODES ▶		1.A - RESIDENTIAL 2.B - COMMERCIAL 3.C - MANUFACTURING 4.D - AGRICULTURAL			5.E - UNDEVELOPED 5m - AGRICULTURAL FOREST 6.F - PRODUCTIVE FOREST LANDS 7.G - OTHER			1. PFC REG. ENTERED BEFORE 1/1/72 2. PFC REG. ENTERED AFTER 12/31/71 3. PFC SPECIAL CLASSIFICATION 4. COUNTY FOREST CROP 5. MFL OPEN ENTERED AFTER 2004 6. MFL CLOSED ENTERED AFTER 2004 7. MFL OPEN ENTERED BEFORE 2005 8. MFL CLOSED ENTERED BEFORE 2005				1. FEDERAL 2. STATE 3. COUNTY 4. OTHER		TOTAL ACRES THIS LINE
		ACREAGE & VALUE OF DESCRIPTION SUBJECT TO GENERAL PROPERTY TAX								EXEMPT FROM GEN. PROPERTY TAX				
PROPERTY	C O D E	ACRES	LAND VALUE	IMPROVEMENT VALUE	TOTAL VALUE	C O D E	ACRES	VALUE	C O D E	ACRES				
	A	0.40	\$135,000	\$114,500	\$249,500						0.40			
ch Gardens	A	0.78	\$195,300	\$0	\$195,300						0.78			
n Beach	A	0.42	\$136,800	\$41,700	\$178,500						0.42			
each Gardens	A	0.40	\$108,000	\$129,100	\$237,100						0.40			

YEAR 2023	State No.
--------------	-----------

ASSESSMENT ROLL FOR DEKORRA Columbia COUNTY

KEY TO
CODES

1.A - RESIDENTIAL
2.B - COMMERCIAL
3.C - MANUFACTURING
4.D - AGRICULTURAL

5.E - UNDEVELOPED
5m - AGRICULTURAL FOREST
6.F - PRODUCTIVE FOREST LANDS
7.G - OTHER

1. PFC REG. ENTERED BEFORE 1/1/72
2. PFC REG. ENTERED AFTER 12/31/71
3. PFC SPECIAL CLASSIFICATION
4. COUNTY FOREST CROP
5. MFL OPEN ENTERED AFTER 2004
6. MFL CLOSED ENTERED AFTER 2004
7. MFL OPEN ENTERED BEFORE 2005
8. MFL CLOSED ENTERED BEFORE 2005

1. FEDERAL
2. STATE
3. COUNTY
4. OTHER

EXEMPT FROM GEN.
PROPERTY TAX

TOTAL
ACRES
THIS
LINE

PARCEL NUMBER	SCHOOL DIST.	VOL/PAGE - REG. DEEDS	TOTAL ACRES OF DESC.	ACREAGE & VALUE OF DESCRIPTION SUBJECT TO GENERAL PROPERTY TAX								EXEMPT FROM GEN. PROPERTY TAX		TOTAL ACRES THIS LINE
NAME & ADDRESS	SEC. TN. RANGE DESCRIPTION OF PROPERTY	C O D E	ACRES	LAND VALUE	IMPROVEMENT VALUE	TOTAL VALUE	C O D E	ACRES	VALUE	C O D E	ACRES			
431 11010 1277 1277 Edna E Lindquist Trust 411 W Berkley Drive Arlington Heights, IL, 60004	POYNETTE SCHOOL DISTRICT 4536 W9498 PARKWAY DR Lots 6, 7 8 & 9, Blk 31, Wisconsin Beach Gardens	A	0.56	\$180,000	\$70,000	\$250,000								0.56
432 11010 1278 1278 Edna E Lindquist Trust 411 W Berkley Drive Arlington Heights, IL, 60004	POYNETTE SCHOOL DISTRICT 4536 0 Lots 10 & 11, Blk 31, Wisconsin Beach Gardens	A	0.29	\$90,000	\$0	\$90,000								0.29
433 11010 1279.01 1279.01 Hugh J Canny III, Canny, Irma E W9508 Parkway Drive Poynette, WI, 53955	POYNETTE SCHOOL DISTRICT 4536 0 Lot 13, Blk 31, Wis Beach Gardens	A	0.15	\$7,500	\$0	\$7,500								0.15
434 11010 1279.02 1279.02 Irma E Canny, Canny III, Hugh J W9508 Parkway Drive Poynette, WI, 53955	POYNETTE SCHOOL DISTRICT 4536 0 Lot 12, Blk 31, Wisconsin Beach Gardens	A	0.15	\$45,000	\$0	\$45,000								0.15

YEAR 2023	State No.
--------------	-----------

ASSESSMENT ROLL FOR DEKORRA Columbia COUNTY

KEY TO
CODES

1.A - RESIDENTIAL
2.B - COMMERCIAL
3.C - MANUFACTURING
4.D - AGRICULTURAL

5.E - UNDEVELOPED
5m - AGRICULTURAL FOREST
6.F - PRODUCTIVE FOREST LANDS
7.G - OTHER

1. PFC REG. ENTERED BEFORE 1/1/72
2. PFC REG. ENTERED AFTER 12/31/71
3. PFC SPECIAL CLASSIFICATION
4. COUNTY FOREST CROP
5. MFL OPEN ENTERED AFTER 2004
6. MFL CLOSED ENTERED AFTER 2004
7. MFL OPEN ENTERED BEFORE 2005
8. MFL CLOSED ENTERED BEFORE 2005

1. FEDERAL
2. STATE
3. COUNTY
4. OTHER

EXEMPT FROM GEN.
PROPERTY TAX

TOTAL
ACRES
THIS
LINE

PARCEL NUMBER		SCHOOL DIST.	VOL/PAGE - REG. DEEDS	TOTAL ACRES OF DESC.		ACREAGE & VALUE OF DESCRIPTION SUBJECT TO GENERAL PROPERTY TAX					6. MFL CLOSED ENTERED AFTER 2004 7. MFL OPEN ENTERED BEFORE 2005 8. MFL CLOSED ENTERED BEFORE 2005		EXEMPT FROM GEN. PROPERTY TAX		ACRES THIS LINE
NAME & ADDRESS			SEC. TN. RANGE DESCRIPTION OF PROPERTY		C O D E	ACRES	LAND VALUE	IMPROVEMENT VALUE	TOTAL VALUE	C O D E	ACRES	VALUE	C O D E	ACRES	
11010 128 128 POYNETTE SCHOOL DISTRICT 4536 0 N 1/2 OF NW 1/4 Lynette & Robert Nehls Revocable Living Trust dtd 6/23/2020 N4794 County Road J Poynette, WI, 53955					5M	10.00	\$18,000	\$0	\$18,000						80.00
					D	9.00	\$2,500	\$0	\$2,500						
					D	47.00	\$11,100	\$0	\$11,100						
					E	3.00	\$5,700	\$0	\$5,700						
					E	1.00	\$100	\$0	\$100						
					D	10.00	\$1,700	\$0	\$1,700						
Parcel Total						80.00	\$39,100	\$0	\$39,100		0.00	\$0		0.00	
11010 1280 1280 POYNETTE SCHOOL DISTRICT 4536 Hugh J Canny III, Canny, Irma E W9508 Parkway Drive Poynette, WI, 53955			W9508 PARKWAY DR Lots 14,15,16, Blk 31, Wisconsin Beach Gardens		A	0.43	\$135,000	\$239,300	\$374,300						0.43
11010 1282.3 1282.3 POYNETTE SCHOOL DISTRICT 4536 Dennis W Sarna, Sarna, Janet E 10955 S Lyman Chicago Ridge, IL, 60415			W9446 PARKWAY DR Lots 1-8, Blk 32, Wisconsin Beach Gardens; easement between Blks 31 & 32		A	0.46	\$25,000	\$106,300	\$131,300						0.46
11010 1282.4 1282.4000000000001 POYNETTE SCHOOL DISTRICT 4536 0 Lot 38, Blk 32, Wisconsin Beach Gardens Dennis W Sarna, Sarna, Janet E 10955 S Lyman Chicago Ridge, IL, 60415			Lot 38, Blk 32, Wisconsin Beach Gardens		A	0.08	\$45,000	\$0	\$45,000						0.08

YEAR 2023	State No.
--------------	-----------

ASSESSMENT ROLL FOR DEKORRA Columbia COUNTY

KEY TO
CODES

1.A - RESIDENTIAL
2.B - COMMERCIAL
3.C - MANUFACTURING
4.D - AGRICULTURAL

5.E - UNDEVELOPED
5m - AGRICULTURAL FOREST
6.F - PRODUCTIVE FOREST LANDS
7.G - OTHER

1. PFC REG. ENTERED BEFORE 1/1/72
2. PFC REG. ENTERED AFTER 12/31/71
3. PFC SPECIAL CLASSIFICATION
4. COUNTY FOREST CROP
5. MFL OPEN ENTERED AFTER 2004
6. MFL CLOSED ENTERED AFTER 2004
7. MFL OPEN ENTERED BEFORE 2005
8. MFL CLOSED ENTERED BEFORE 2005

1. FEDERAL
2. STATE
3. COUNTY
4. OTHER

EXEMPT FROM GEN.
PROPERTY TAX

TOTAL
ACRES
THIS
LINE

PARCEL NUMBER	SCHOOL DIST.	VOL/PAGE - REG. DEEDS	TOTAL ACRES OF DESC.	ACREAGE & VALUE OF DESCRIPTION SUBJECT TO GENERAL PROPERTY TAX					6. MFL CLOSED ENTERED AFTER 2004 7. MFL OPEN ENTERED BEFORE 2005 8. MFL CLOSED ENTERED BEFORE 2005			EXEMPT FROM GEN. PROPERTY TAX		ACRES THIS LINE
NAME & ADDRESS	SEC. TN. RANGE DESCRIPTION OF PROPERTY	C O D E	ACRES	LAND VALUE	IMPROVEMENT VALUE	TOTAL VALUE	C O D E	ACRES	VALUE	C O D E	ACRES			
11010 1283 1283 POYNETTE SCHOOL DISTRICT 4536 Jean A Randazzo W9478 Parkway Drive Poynette, WI, 53955	0 Lots 16 & 17, Blk 32, Wisconsin Beach Gardens; Marcella Ehlenfeldt reserves life estate	A	0.12	\$2,500	\$0	\$2,500						0.12		
11010 1284 1284 POYNETTE SCHOOL DISTRICT 4536 Jean A Randazzo W9478 Parkway Drive Poynette, WI, 53955	W9478 PARKWAY DR Lots 18 & 19, Blk 32, Wisconsin Beach Gardens; Marcella Ehlenfeldt reserves life estate	A	0.12	\$10,000	\$61,400	\$71,400						0.12		
11010 1285 1285 POYNETTE SCHOOL DISTRICT 4536 Daniel J Baxter, Baxter, Charity A 18795 Pleasant View Lane Platteville, WI, 53818	N5084 Beach Garden Rd Lots 20, 21 & 22, Blk 32, Wisconsin Beach Gardens	A	0.21	\$135,000	\$2,400	\$137,400						0.21		
11010 1286 1286 POYNETTE SCHOOL DISTRICT 4536 Richard J Stuczynski Trust dated 5/11/2021 10913 S McVicker Chicago Ridge, IL, 60415	N5088 Grandview Ct Lots 23-24-25-26-27, Blk 32, Wisconsin Beach Gardens	A	0.34	\$187,500	\$147,300	\$334,800						0.34		

YEAR 2023	State No.
--------------	-----------

ASSESSMENT ROLL FOR DEKORRA Columbia COUNTY

KEY TO
CODES

1.A - RESIDENTIAL
2.B - COMMERCIAL
3.C - MANUFACTURING
4.D - AGRICULTURAL

5.E - UNDEVELOPED
5m - AGRICULTURAL FOREST
6.F - PRODUCTIVE FOREST LANDS
7.G - OTHER

1. PFC REG. ENTERED BEFORE 1/1/72
2. PFC REG. ENTERED AFTER 12/31/71
3. PFC SPECIAL CLASSIFICATION
4. COUNTY FOREST CROP
5. MFL OPEN ENTERED AFTER 2004
6. MFL CLOSED ENTERED AFTER 2004
7. MFL OPEN ENTERED BEFORE 2005
8. MFL CLOSED ENTERED BEFORE 2005

1. FEDERAL
2. STATE
3. COUNTY
4. OTHER

EXEMPT FROM GEN.
PROPERTY TAX

TOTAL
ACRES
THIS
LINE

PARCEL NUMBER	SCHOOL DIST.	VOL/PAGE - REG. DEEDS	TOTAL ACRES OF DESC.	ACREAGE & VALUE OF DESCRIPTION SUBJECT TO GENERAL PROPERTY TAX					6. MFL CLOSED ENTERED AFTER 2004 7. MFL OPEN ENTERED BEFORE 2005 8. MFL CLOSED ENTERED BEFORE 2005			EXEMPT FROM GEN. PROPERTY TAX		ACRES THIS LINE
NAME & ADDRESS	SEC. TN. RANGE DESCRIPTION OF PROPERTY	C O D E	ACRES	LAND VALUE	IMPROVEMENT VALUE	TOTAL VALUE	C O D E	ACRES	VALUE	C O D E	ACRES			
11010 1287 1287 POYNETTE SCHOOL DISTRICT 4536 Joseph M Martino W9470 Parkway Drive Poynette, WI, 53955	W9470 PARKWAY DR Lots10,11,12,13,14 & 15, Block 32, Wisconsin Beach Gardens; easement between Blocks 32 & 33	A	0.35	\$22,500	\$88,200	\$110,700						0.35		
11010 1288.1 1288.0999999999999 POYNETTE SCHOOL DISTRICT 4536 0 William R & Jane S Ganshert Revocable Living Trust 2/6/2020 706 Woodlawn Drive Madison, WI, 53716	Lot 9, Blk 32, Wisconsin Beach Gardens	A	0.06	\$1,200	\$0	\$1,200						0.06		
11010 1288.2 1288.2 POYNETTE SCHOOL DISTRICT 4536 William R & Jane S Ganshert Revocable Living Trust 2/6/2020 706 Woodlawn Drive Madison, WI, 53716	N5090 GRANDVIEW CT Lots 28-29-30, Blk 32, Wisconsin Beach Gardens	A	0.19	\$135,000	\$229,300	\$364,300						0.19		
11010 1289 1289 POYNETTE SCHOOL DISTRICT 4536 Michael Lobianco, Lobianco, Mary Jo 7043 N Oriole Avenue Chicago, IL, 60631-1085	N5092 GRANDVIEW CT Lots 31-32-33-34-35-36-37, Blk 32, Wisconsin Beach Gardens	A	0.55	\$202,500	\$41,300	\$243,800						0.55		

YEAR 2023	State No.
--------------	-----------

ASSESSMENT ROLL FOR DEKORRA Columbia COUNTY

KEY TO CODES	1.A - RESIDENTIAL 2.B - COMMERCIAL 3.C - MANUFACTURING 4.D - AGRICULTURAL			5.E - UNDEVELOPED 5m - AGRICULTURAL FOREST 6.F - PRODUCTIVE FOREST LANDS 7.G - OTHER			1. PFC REG. ENTERED BEFORE 1/1/72 2. PFC REG. ENTERED AFTER 12/31/71 3. PFC SPECIAL CLASSIFICATION 4. COUNTY FOREST CROP 5. MFL OPEN ENTERED AFTER 2004 6. MFL CLOSED ENTERED AFTER 2004 7. MFL OPEN ENTERED BEFORE 2005 8. MFL CLOSED ENTERED BEFORE 2005			1. FEDERAL 2. STATE 3. COUNTY 4. OTHER		TOTAL ACRES THIS LINE
	ACREAGE & VALUE OF DESCRIPTION SUBJECT TO GENERAL PROPERTY TAX						EXEMPT FROM GEN. PROPERTY TAX					
PROPERTY	C O D E	ACRES	LAND VALUE	IMPROVEMENT VALUE	TOTAL VALUE	C O D E	ACRES	VALUE	C O D E	ACRES		
	5M	63.00	\$113,400	\$0	\$113,400						80.00	
	D	5.00	\$1,400	\$0	\$1,400							
	D	9.00	\$2,100	\$0	\$2,100							
	E	3.00	\$300	\$0	\$300							
Total		80.00	\$117,200	\$0	\$117,200		0.00	\$0		0.00		
Block 33, Valley	A	0.48	\$136,800	\$181,300	\$318,100						0.48	
Beach	A	0.25	\$5,500	\$0	\$5,500						0.25	
Wisconsin	A	0.31	\$135,000	\$154,500	\$289,500						0.31	

YEAR 2023	State No.
--------------	-----------

ASSESSMENT ROLL FOR DEKORRA Columbia COUNTY

KEY TO
CODES

1.A - RESIDENTIAL
2.B - COMMERCIAL
3.C - MANUFACTURING
4.D - AGRICULTURAL

5.E - UNDEVELOPED
5m - AGRICULTURAL FOREST
6.F - PRODUCTIVE FOREST LANDS
7.G - OTHER

1. PFC REG. ENTERED BEFORE 1/1/72
2. PFC REG. ENTERED AFTER 12/31/71
3. PFC SPECIAL CLASSIFICATION
4. COUNTY FOREST CROP
5. MFL OPEN ENTERED AFTER 2004
6. MFL CLOSED ENTERED AFTER 2004
7. MFL OPEN ENTERED BEFORE 2005
8. MFL CLOSED ENTERED BEFORE 2005

1. FEDERAL
2. STATE
3. COUNTY
4. OTHER

EXEMPT FROM GEN.
PROPERTY TAX

TOTAL
ACRES
THIS
LINE

PARCEL NUMBER	SCHOOL DIST.	VOL/PAGE - REG. DEEDS	TOTAL ACRES OF DESC.	ACREAGE & VALUE OF DESCRIPTION SUBJECT TO GENERAL PROPERTY TAX					6. MFL CLOSED ENTERED AFTER 2004 7. MFL OPEN ENTERED BEFORE 2005 8. MFL CLOSED ENTERED BEFORE 2005			EXEMPT FROM GEN. PROPERTY TAX		ACRES THIS LINE
NAME & ADDRESS	SEC. TN. RANGE DESCRIPTION OF PROPERTY		C O D E	ACRES	LAND VALUE	IMPROVEMENT VALUE	TOTAL VALUE	C O D E	ACRES	VALUE	C O D E	ACRES		
11010 1295 1295 Derek K Kautzmann 5378 Thrasher Drive Cincinnati, OH, 45247	POYNETTE SCHOOL DISTRICT 4536 W9420 PARKWAY DR Lots 9,10,11 & 27, Blk 33, Wis Beach Gardens; vac alley		A	0.27	\$51,400	\$51,900	\$103,300						0.27	
11010 1296 1296 Paul Dreuth, Dreuth, Gail 500 Auburn Woods Court Palatine, IL, 60067	POYNETTE SCHOOL DISTRICT 4536 0 Part of CSM 89-1-89; vac alley		A	0.44	\$9,600	\$0	\$9,600						0.44	
11010 1297 1297 Paul Dreuth, Dreuth, Gail 500 Auburn Woods Court Palatine, IL, 60067	POYNETTE SCHOOL DISTRICT 4536 W9436 Columbia Ct Part of CSM 89-1-89; vac alley		A	0.19	\$91,800	\$146,000	\$237,800						0.19	
11010 1298 1298 Paul Dreuth, Dreuth, Gail 500 Auburn Woods Court Palatine, IL, 60067	POYNETTE SCHOOL DISTRICT 4536 0 Part of CSM 89-1-89; vac alley		A	0.17	\$18,000	\$0	\$18,000						0.17	

YEAR 2023	State No.
--------------	-----------

ASSESSMENT ROLL FOR DEKORRA Columbia COUNTY

KEY TO
CODES

1.A - RESIDENTIAL
2.B - COMMERCIAL
3.C - MANUFACTURING
4.D - AGRICULTURAL

5.E - UNDEVELOPED
5m - AGRICULTURAL FOREST
6.F - PRODUCTIVE FOREST LANDS
7.G - OTHER

1. PFC REG. ENTERED BEFORE 1/1/72
2. PFC REG. ENTERED AFTER 12/31/71
3. PFC SPECIAL CLASSIFICATION
4. COUNTY FOREST CROP
5. MFL OPEN ENTERED AFTER 2004
6. MFL CLOSED ENTERED AFTER 2004
7. MFL OPEN ENTERED BEFORE 2005
8. MFL CLOSED ENTERED BEFORE 2005

1. FEDERAL
2. STATE
3. COUNTY
4. OTHER

EXEMPT FROM GEN.
PROPERTY TAX

TOTAL
ACRES
THIS
LINE

PARCEL NUMBER	SCHOOL DIST.	VOL/PAGE - REG. DEEDS	TOTAL ACRES OF DESC.	ACREAGE & VALUE OF DESCRIPTION SUBJECT TO GENERAL PROPERTY TAX								EXEMPT FROM GEN. PROPERTY TAX		TOTAL ACRES THIS LINE
NAME & ADDRESS	SEC. TN. RANGE DESCRIPTION OF PROPERTY	C O D E	ACRES	LAND VALUE	IMPROVEMENT VALUE	TOTAL VALUE	C O D E	ACRES	VALUE	C O D E	ACRES			
455 11010 13 13 State Of Wisconsin Dept Natural Resources Box 7921 Madison, WI, 53707-7921	POYNETTE SCHOOL DISTRICT 4536 0 NW 1/4 OF SW 1/4 V.291-611 R.69-41									X2	40.00			40.00
456 11010 130 130 Larry L Smith Farms LLC, Wahlin Family Trust 108 Davis Street Lodi, WI, 53555	POYNETTE SCHOOL DISTRICT 4536 0 MORSE RD N 1/2 OF SE 1/4 EXC CS#3341-22-77	D E 5M D D	19.00 1.50 8.52 10.00 28.50	\$4,500 \$200 \$15,300 \$2,800 \$4,800	\$0 \$0 \$0 \$0 \$0	\$4,500 \$200 \$15,300 \$2,800 \$4,800								67.52
Parcel Total			67.52	\$27,600	\$0	\$27,600		0.00	\$0		0.00			
457 11010 130.01 130.01 Matthew G Brue, Falk, Emma L W8994 Morse Road Poynette, WI, 53955	POYNETTE SCHOOL DISTRICT 4536 W8994 Morse W Rd Lot 1 CS#3341-22-77	A D	3.60 11.40	\$91,000 \$1,900	\$105,000 \$0	\$196,000 \$1,900								15.00
Parcel Total			15.00	\$92,900	\$105,000	\$197,900		0.00	\$0		0.00			
458 11010 1300 1300 Cynthia R Parisi, Baker, Richard L W9432 Columbia Court Poynette, WI, 53955	POYNETTE SCHOOL DISTRICT 4536 W9432 COLUMBIA CT Lots 23-24-25-26, Blk 33, Wisconsin Beach Gardens; vac alley	A	0.36	\$144,000	\$38,000	\$182,000								0.36

YEAR 2023	State No.
--------------	-----------

ASSESSMENT ROLL FOR DEKORRA Columbia COUNTY

KEY TO CODES ▶		1.A - RESIDENTIAL 2.B - COMMERCIAL 3.C - MANUFACTURING 4.D - AGRICULTURAL			5.E - UNDEVELOPED 5m - AGRICULTURAL FOREST 6.F - PRODUCTIVE FOREST LANDS 7.G - OTHER			1. PFC REG. ENTERED BEFORE 1/1/72 2. PFC REG. ENTERED AFTER 12/31/71 3. PFC SPECIAL CLASSIFICATION 4. COUNTY FOREST CROP 5. MFL OPEN ENTERED AFTER 2004 6. MFL CLOSED ENTERED AFTER 2004 7. MFL OPEN ENTERED BEFORE 2005 8. MFL CLOSED ENTERED BEFORE 2005			1. FEDERAL 2. STATE 3. COUNTY 4. OTHER		TOTAL ACRES THIS LINE
		ACREAGE & VALUE OF DESCRIPTION SUBJECT TO GENERAL PROPERTY TAX								EXEMPT FROM GEN. PROPERTY TAX			
PROPERTY		C O D E	ACRES	LAND VALUE	IMPROVEMENT VALUE	TOTAL VALUE	C O D E	ACRES	VALUE	C O D E	ACRES		
nsin Beach E 25' to										X4	0.29	0.29	
nsin Beach		A	0.21	\$136,800	\$0	\$136,800						0.21	
, Wisconsin ra Ct between		B	0.87	\$309,000	\$298,700	\$607,700						0.87	
Gardens										X4	0.00	0.00	

YEAR 2023	State No.
--------------	-----------

ASSESSMENT ROLL FOR DEKORRA Columbia COUNTY

2023				KEY TO CODES ▶		1.A - RESIDENTIAL 2.B - COMMERCIAL 3.C - MANUFACTURING 4.D - AGRICULTURAL		5.E - UNDEVELOPED 5m - AGRICULTURAL FOREST 6.F - PRODUCTIVE FOREST LANDS 7.G - OTHER		1. PFC REG. ENTERED BEFORE 1/1/72 2. PFC REG. ENTERED AFTER 12/31/71 3. PFC SPECIAL CLASSIFICATION 4. COUNTY FOREST CROP 5. MFL OPEN ENTERED AFTER 2004 6. MFL CLOSED ENTERED AFTER 2004 7. MFL OPEN ENTERED BEFORE 2005 8. MFL CLOSED ENTERED BEFORE 2005		1. FEDERAL 2. STATE 3. COUNTY 4. OTHER		TOTAL ACRES THIS LINE											
PARCEL NUMBER		SCHOOL DIST.		VOL/PAGE - REG. DEEDS		TOTAL ACRES OF DESC.		ACREAGE & VALUE OF DESCRIPTION SUBJECT TO GENERAL PROPERTY TAX								EXEMPT FROM GEN. PROPERTY TAX									
NAME & ADDRESS				SEC. TN. RANGE DESCRIPTION OF PROPERTY		C O D E		ACRES		LAND VALUE		IMPROVEMENT VALUE		TOTAL VALUE		C O D E		ACRES		VALUE		C O D E		ACRES	
11010 1303.A 1303.A POYNETTE SCHOOL DISTRICT 4536 David R Mattson, Mattson, Cyndi L W8809 County Road J & V Poynette, WI, 53955				W9836 PARKWAY DR Lot 29, Blk 34, Wisconsin Beach Gardens		A		0.05		\$46,800		\$0		\$46,800											
11010 1304 1304 POYNETTE SCHOOL DISTRICT 4536 Pier Panicali, Panicali, Patricia J 212 W Washington Avenue Chicago, IL, 60606				W9390 PARKWAY DR Lots 25-26-27-28, Blk 34, Wisconsin Beach Gardens		A		0.26		\$180,900		\$128,200		\$309,100											
11010 1305.01 1305.01 POYNETTE SCHOOL DISTRICT 4536 Robert J Whelan Jr, Whelan, Deborah J N5046 Beach Garden Road Poynette, WI, 53955				BEACH GARDEN RD, LOTS 13 & 14 Lots 13 & 14, Blk 34, Wis Beach Gardens		A		0.12		\$10,000		\$0		\$10,000											
11010 1305.02 1305.02 POYNETTE SCHOOL DISTRICT 4536 Pier Panicali, Panicali, Patricia J 212 W Washington Avenue Chicago, IL, 60606				0 Lots 9-10-11-12, Blk 34, Wisconsin Beach Gardens		A		0.23		\$20,000		\$0		\$20,000											

YEAR 2023	State No.
--------------	-----------

ASSESSMENT ROLL FOR DEKORRA Columbia COUNTY

KEY TO
CODES

1.A - RESIDENTIAL
2.B - COMMERCIAL
3.C - MANUFACTURING
4.D - AGRICULTURAL

5.E - UNDEVELOPED
5m - AGRICULTURAL FOREST
6.F - PRODUCTIVE FOREST LANDS
7.G - OTHER

1. PFC REG. ENTERED BEFORE 1/1/72
2. PFC REG. ENTERED AFTER 12/31/71
3. PFC SPECIAL CLASSIFICATION
4. COUNTY FOREST CROP
5. MFL OPEN ENTERED AFTER 2004
6. MFL CLOSED ENTERED AFTER 2004
7. MFL OPEN ENTERED BEFORE 2005
8. MFL CLOSED ENTERED BEFORE 2005

1. FEDERAL
2. STATE
3. COUNTY
4. OTHER

EXEMPT FROM GEN.
PROPERTY TAX

TOTAL
ACRES
THIS
LINE

PARCEL NUMBER	SCHOOL DIST.	VOL/PAGE - REG. DEEDS	TOTAL ACRES OF DESC.	ACREAGE & VALUE OF DESCRIPTION SUBJECT TO GENERAL PROPERTY TAX						6. MFL CLOSED ENTERED AFTER 2004 7. MFL OPEN ENTERED BEFORE 2005 8. MFL CLOSED ENTERED BEFORE 2005		EXEMPT FROM GEN. PROPERTY TAX		ACRES THIS LINE
NAME & ADDRESS	SEC. TN. RANGE DESCRIPTION OF PROPERTY	C O D E	ACRES	LAND VALUE	IMPROVEMENT VALUE	TOTAL VALUE	C O D E	ACRES	VALUE	C O D E	ACRES			
11010 1306.1 1306.0999999999999 David R Mattson, Mattson, Cynthia L W8809 County Road J & V Poynette, WI, 53955	POYNETTE SCHOOL DISTRICT 4536 N5040 BEACH GARDEN RD Lots 15-16-17-18, Blk 34, Wisconsin Beach Gardens	A	0.23	\$20,000	\$101,100	\$121,100						0.23		
11010 1306.2 1306.2 David R Mattson, Mattson, Cynthia L W8809 County Road J & V Poynette, WI, 53955	POYNETTE SCHOOL DISTRICT 4536 0 Lots 19-20-21-22, Blk 34, Wisconsin Beach Gardens	A	0.28	\$180,000	\$0	\$180,000						0.28		
11010 1307 1307 Robert J Whelan Jr, Whelan, Deborah J N5046 Beach Garden Road Poynette, WI, 53955	POYNETTE SCHOOL DISTRICT 4536 N5046 BEACH GARDEN RD Lots 23 & 24, Blk 34, Wis Beach Gardens	A	0.13	\$88,200	\$116,100	\$204,300						0.13		
11010 1308 1308 ONAROCK LLC 3970 County Road Y Dodgeville, WI, 53533	POYNETTE SCHOOL DISTRICT 4536 W9578 PARKWAY DR Lots 1 & 2, Blk 35, Wisconsin Beach Gardens	A	0.12	\$43,800	\$0	\$43,800						0.12		

YEAR 2023	State No.
--------------	-----------

ASSESSMENT ROLL FOR DEKORRA Columbia COUNTY

KEY TO CODES ▶	1.A - RESIDENTIAL 2.B - COMMERCIAL 3.C - MANUFACTURING 4.D - AGRICULTURAL	5.E - UNDEVELOPED 5m - AGRICULTURAL FOREST 6.F - PRODUCTIVE FOREST LANDS 7.G - OTHER	1. PFC REG. ENTERED BEFORE 1/1/72 2. PFC REG. ENTERED AFTER 12/31/71 3. PFC SPECIAL CLASSIFICATION 4. COUNTY FOREST CROP 5. MFL OPEN ENTERED AFTER 2004 6. MFL CLOSED ENTERED AFTER 2004 7. MFL OPEN ENTERED BEFORE 2005 8. MFL CLOSED ENTERED BEFORE 2005	1. FEDERAL 2. STATE 3. COUNTY 4. OTHER	TOTAL ACRES THIS LINE
	ACREAGE & VALUE OF DESCRIPTION SUBJECT TO GENERAL PROPERTY TAX			EXEMPT FROM GEN. PROPERTY TAX	

PARCEL NUMBER	SCHOOL DIST.	VOL/PAGE - REG. DEEDS	TOTAL ACRES OF DESC.	ACREAGE & VALUE OF DESCRIPTION SUBJECT TO GENERAL PROPERTY TAX								TOTAL ACRES THIS LINE
NAME & ADDRESS	SEC. TN. RANGE DESCRIPTION OF PROPERTY	C O D E	ACRES	LAND VALUE	IMPROVEMENT VALUE	TOTAL VALUE	C O D E	ACRES	VALUE	C O D E	ACRES	
471 11010 1309 1309 Dana J Hungerford, Hungerford, Janet L W9580 Parkway Dr Poynette, WI, 53955	POYNETTE SCHOOL DISTRICT 4536 W9580 Parkway Dr Lots 3-4-5-6 & 7, Blk 35, Wisconsin Beach Gardens	A	0.29	\$92,200	\$73,500	\$165,700						0.29
472 11010 131.1 131.1 Larry L Smith Farms LLC, Wahlin Family Trust 108 Davis Street Lodi, WI, 53555	POYNETTE SCHOOL DISTRICT 4536 0 MORSE RD S 1/2 SE, Exc CS598; Exc CS3341, Exc Parcel 131.2 in NE cor (Mapping Correction)	5M D D E D	15.00 10.00 15.00 1.19 15.00	\$27,000 \$2,800 \$3,500 \$100 \$2,600	\$0 \$0 \$0 \$0 \$0	\$27,000 \$2,800 \$3,500 \$100 \$2,600						56.19
Parcel Total			56.19	\$36,000	\$0	\$36,000		0.00	\$0		0.00	
473 11010 131.2 131.19999999999999 Larry L Smith Farms LLC, Wahlin Family Trust 108 DAVIS STREET LODI, WI, 53555	POYNETTE SCHOOL DISTRICT 4536 0 MORSE RD SE SE EXC CS598 Exc CS3341 Exc land lying west of CS598 (MAPPING CORRECTION)	D 5M	0.74 0.55	\$200 \$1,000	\$0 \$0	\$200 \$1,000						1.29
Parcel Total			1.29	\$1,200	\$0	\$1,200		0.00	\$0		0.00	
474 11010 131.A 131.A Brian J Meister, Meister, Donna M W8951 Morse Rd Poynette, WI, 53955	POYNETTE SCHOOL DISTRICT 4536 W8951 Morse W Rd Lot 1, CSM 598-3-73	A	2.00	\$75,600	\$135,300	\$210,900						2.00

YEAR 2023	State No.
--------------	-----------

ASSESSMENT ROLL FOR DEKORRA Columbia COUNTY

KEY TO
CODES

1.A - RESIDENTIAL
2.B - COMMERCIAL
3.C - MANUFACTURING
4.D - AGRICULTURAL

5.E - UNDEVELOPED
5m - AGRICULTURAL FOREST
6.F - PRODUCTIVE FOREST LANDS
7.G - OTHER

1. PFC REG. ENTERED BEFORE 1/1/72
2. PFC REG. ENTERED AFTER 12/31/71
3. PFC SPECIAL CLASSIFICATION
4. COUNTY FOREST CROP
5. MFL OPEN ENTERED AFTER 2004
6. MFL CLOSED ENTERED AFTER 2004
7. MFL OPEN ENTERED BEFORE 2005
8. MFL CLOSED ENTERED BEFORE 2005

1. FEDERAL
2. STATE
3. COUNTY
4. OTHER

EXEMPT FROM GEN.
PROPERTY TAX

TOTAL
ACRES
THIS
LINE

PARCEL NUMBER	SCHOOL DIST.	VOL/PAGE - REG. DEEDS	TOTAL ACRES OF DESC.	ACREAGE & VALUE OF DESCRIPTION SUBJECT TO GENERAL PROPERTY TAX								EXEMPT FROM GEN. PROPERTY TAX		TOTAL ACRES THIS LINE
NAME & ADDRESS	SEC. TN. RANGE DESCRIPTION OF PROPERTY	C O D E	ACRES	LAND VALUE	IMPROVEMENT VALUE	TOTAL VALUE	C O D E	ACRES	VALUE	C O D E	ACRES			
475 11010 131.B 131.B Louis R Meister, Meister, Debra S W8400 Oshaukuta Rd Poynette, WI, 53955	POYNETTE SCHOOL DISTRICT 4536 0 Lot 2, CSM 598-3-73	F	18.00	\$64,800	\$0	\$64,800								18.00
476 11010 1310 1310 Serik Tursunaliyev 4720 Sumac Middleton, WI, 53562	POYNETTE SCHOOL DISTRICT 4536 W9586 PARKWAY DR Lots 8-9 & 10, Blk 35, Wis Beach Gardens	A	0.17	\$59,000	\$38,600	\$97,600								0.17
477 11010 1310.A 1310.A Columbia County 112 East Edgewater Streeet Portage, WI, 53901	POYNETTE SCHOOL DISTRICT 4536 0 Lot 11, Blk 35, Wisconsin Beach Gardens									X3	0.06			0.06
478 11010 1311 1311 Thomas J Bare Living Trust dtd 4-17-2019 827 Memorial Drive Manitowoc, WI, 54220	POYNETTE SCHOOL DISTRICT 4536 0 Lots 18, 19, 20 & 21; Blk 35; Wisconsin Beach Gardens; also easement to waters edge	A	0.23	\$17,500	\$0	\$17,500								0.23

YEAR 2023	State No.
--------------	-----------

ASSESSMENT ROLL FOR DEKORRA Columbia COUNTY

KEY TO CODES		1.A - RESIDENTIAL 2.B - COMMERCIAL 3.C - MANUFACTURING 4.D - AGRICULTURAL		5.E - UNDEVELOPED 5m - AGRICULTURAL FOREST 6.F - PRODUCTIVE FOREST LANDS 7.G - OTHER		1. PFC REG. ENTERED BEFORE 1/1/72 2. PFC REG. ENTERED AFTER 12/31/71 3. PFC SPECIAL CLASSIFICATION 4. COUNTY FOREST CROP 5. MFL OPEN ENTERED AFTER 2004 6. MFL CLOSED ENTERED AFTER 2004 7. MFL OPEN ENTERED BEFORE 2005 8. MFL CLOSED ENTERED BEFORE 2005		1. FEDERAL 2. STATE 3. COUNTY 4. OTHER		TOTAL ACRES THIS LINE	
		ACREAGE & VALUE OF DESCRIPTION SUBJECT TO GENERAL PROPERTY TAX						EXEMPT FROM GEN. PROPERTY TAX			
PROPERTY	C O D E	ACRES	LAND VALUE	IMPROVEMENT VALUE	TOTAL VALUE	C O D E	ACRES	VALUE	C O D E	ACRES	
	A	0.29	\$83,000	\$0	\$83,000						0.29
Beach									X3	0.12	0.12
Wisconsin	A	0.27	\$18,200	\$0	\$18,200						0.27
	A	3.86	\$86,300	\$472,700	\$559,000						3.86

YEAR 2023	State No.
--------------	-----------

ASSESSMENT ROLL FOR DEKORRA Columbia COUNTY

KEY TO
CODES

1.A - RESIDENTIAL
2.B - COMMERCIAL
3.C - MANUFACTURING
4.D - AGRICULTURAL

5.E - UNDEVELOPED
5m - AGRICULTURAL FOREST
6.F - PRODUCTIVE FOREST LANDS
7.G - OTHER

1. PFC REG. ENTERED BEFORE 1/1/72
2. PFC REG. ENTERED AFTER 12/31/71
3. PFC SPECIAL CLASSIFICATION
4. COUNTY FOREST CROP
5. MFL OPEN ENTERED AFTER 2004
6. MFL CLOSED ENTERED AFTER 2004
7. MFL OPEN ENTERED BEFORE 2005
8. MFL CLOSED ENTERED BEFORE 2005

1. FEDERAL
2. STATE
3. COUNTY
4. OTHER

EXEMPT FROM GEN.
PROPERTY TAX

TOTAL
ACRES
THIS
LINE

	PARCEL NUMBER	SCHOOL DIST.	VOL/PAGE - REG. DEEDS	TOTAL ACRES OF DESC.	ACREAGE & VALUE OF DESCRIPTION SUBJECT TO GENERAL PROPERTY TAX							6. MFL CLOSED ENTERED AFTER 2004 7. MFL OPEN ENTERED BEFORE 2005 8. MFL CLOSED ENTERED BEFORE 2005		EXEMPT FROM GEN. PROPERTY TAX	ACRES THIS LINE
	NAME & ADDRESS	SEC. TN. RANGE DESCRIPTION OF PROPERTY	C O D E	ACRES	LAND VALUE	IMPROVEMENT VALUE	TOTAL VALUE	C O D E	ACRES	VALUE	C O D E	ACRES			
483	11010 1316 1316	POYNETTE SCHOOL DISTRICT 4536		B	0.34	\$57,900	\$216,200	\$274,100							0.34
	David L Hafner, Hafner, Kathleen D W9370 County Road V Poynette, WI, 53955														
484	11010 1316.001 1316.001	POYNETTE SCHOOL DISTRICT 4536		A	0.00	\$21,100	\$105,600	\$126,700							0.00
	GLOBAL PROPERTY SERVICE LLC N4532 COUNTY ROAD V POYNETTE, WI, 53955														
485	11010 1316.002 1316.002	POYNETTE SCHOOL DISTRICT 4536		A	0.00	\$21,100	\$105,600	\$126,700							0.00
	GLOBAL PROPERTY SERVICE LLC N4532 COUNTY ROAD V POYNETTE, WI, 53955														
486	11010 1316.003 1316.0029999999999	POYNETTE SCHOOL DISTRICT 4536		A	0.00	\$21,100	\$95,300	\$116,400							0.00
	GLOBAL PROPERTY SERVICE LLC N4532 COUNTY ROAD V POYNETTE, WI, 53955														

YEAR 2023	State No.
--------------	-----------

ASSESSMENT ROLL FOR DEKORRA Columbia COUNTY

KEY TO
CODES

1.A - RESIDENTIAL
2.B - COMMERCIAL
3.C - MANUFACTURING
4.D - AGRICULTURAL

5.E - UNDEVELOPED
5m - AGRICULTURAL FOREST
6.F - PRODUCTIVE FOREST LANDS
7.G - OTHER

1. PFC REG. ENTERED BEFORE 1/1/72
2. PFC REG. ENTERED AFTER 12/31/71
3. PFC SPECIAL CLASSIFICATION
4. COUNTY FOREST CROP
5. MFL OPEN ENTERED AFTER 2004
6. MFL CLOSED ENTERED AFTER 2004
7. MFL OPEN ENTERED BEFORE 2005
8. MFL CLOSED ENTERED BEFORE 2005

1. FEDERAL
2. STATE
3. COUNTY
4. OTHER

EXEMPT FROM GEN.
PROPERTY TAX

TOTAL
ACRES
THIS
LINE

PARCEL NUMBER	SCHOOL DIST.	VOL/PAGE - REG. DEEDS	TOTAL ACRES OF DESC.	ACREAGE & VALUE OF DESCRIPTION SUBJECT TO GENERAL PROPERTY TAX								EXEMPT FROM GEN. PROPERTY TAX		TOTAL ACRES THIS LINE
NAME & ADDRESS	SEC. TN. RANGE DESCRIPTION OF PROPERTY	C O D E	ACRES	LAND VALUE	IMPROVEMENT VALUE	TOTAL VALUE	C O D E	ACRES	VALUE	C O D E	ACRES			
487 11010 1316.004 1316.0039999999999 GLOBAL PROPERTY SERVICE LLC N4532 COUNTY ROAD V POYNETTE, WI, 53955	POYNETTE SCHOOL DISTRICT 4536 0 UNIT 4 HOOKER'S RESORT CONDO AMENDED & LTD COM ELEMENTS	A	0.00	\$19,700	\$0	\$19,700								0.00
488 11010 1316.005 1316.0050000000001 GLOBAL PROPERTY SERVICE LLC N4532 COUNTY ROAD V POYNETTE, WI, 53955	POYNETTE SCHOOL DISTRICT 4536 0 UNIT 5 HOOKER'S RESORT CONDO AMENDED & LTD COM ELEMENTS	A	0.00	\$19,700	\$0	\$19,700								0.00
489 11010 1316.006 1316.0060000000001 GLOBAL PROPERTY SERVICE LLC N4532 COUNTY ROAD V POYNETTE, WI, 53955	POYNETTE SCHOOL DISTRICT 4536 0 UNIT 6 HOOKER,S RESORT CONDO AMENDED & LTD COM ELEMENTS	A	0.00	\$19,700	\$0	\$19,700								0.00
490 11010 1316.007 1316.0070000000001 GLOBAL PROPERTY SERVICE LLC N4532 COUNTY ROAD V POYNETTE, WI, 53955	POYNETTE SCHOOL DISTRICT 4536 0 UNIT 7 HOOKER'S RESORT CONDO AMENDED & LTD COM ELEMENTS	A	0.00	\$19,700	\$0	\$19,700								0.00

YEAR 2023	State No.
--------------	-----------

ASSESSMENT ROLL FOR DEKORRA Columbia COUNTY

KEY TO
CODES

1.A - RESIDENTIAL
2.B - COMMERCIAL
3.C - MANUFACTURING
4.D - AGRICULTURAL

5.E - UNDEVELOPED
5m - AGRICULTURAL FOREST
6.F - PRODUCTIVE FOREST LANDS
7.G - OTHER

1. PFC REG. ENTERED BEFORE 1/1/72
2. PFC REG. ENTERED AFTER 12/31/71
3. PFC SPECIAL CLASSIFICATION
4. COUNTY FOREST CROP
5. MFL OPEN ENTERED AFTER 2004
6. MFL CLOSED ENTERED AFTER 2004
7. MFL OPEN ENTERED BEFORE 2005
8. MFL CLOSED ENTERED BEFORE 2005

1. FEDERAL
2. STATE
3. COUNTY
4. OTHER

EXEMPT FROM GEN.
PROPERTY TAX

TOTAL
ACRES
THIS
LINE

	PARCEL NUMBER	SCHOOL DIST.	VOL/PAGE - REG. DEEDS	TOTAL ACRES OF DESC.	ACREAGE & VALUE OF DESCRIPTION SUBJECT TO GENERAL PROPERTY TAX							6. MFL CLOSED ENTERED AFTER 2004 7. MFL OPEN ENTERED BEFORE 2005 8. MFL CLOSED ENTERED BEFORE 2005		EXEMPT FROM GEN. PROPERTY TAX		ACRES THIS LINE
	NAME & ADDRESS	SEC. TN. RANGE DESCRIPTION OF PROPERTY	C O D E	ACRES	LAND VALUE	IMPROVEMENT VALUE	TOTAL VALUE	C O D E	ACRES	VALUE	C O D E	ACRES				
491	11010 1316.008 1316.008	POYNETTE SCHOOL DISTRICT 4536	0	UNIT 8 HOOKER,S RESORT CONDO AMENDED & LTD COM ELEMENTS	A	0.00	\$19,700	\$0	\$19,700							0.00
	GLOBAL PROPERTY SERVICE LLC N4532 COUNTY ROAD V POYNETTE, WI, 53955															
492	11010 1316.A 1316.A	POYNETTE SCHOOL DISTRICT 4536		PARKWAY DR Prt GL 3 located W of Blks 17, 28 & 29 Wis Beach Garden & E of H V Tennant property & S of Blk 35 Wis Beach Garden-being unplatted land not dedicated to public	A	6.38	\$58,800	\$0	\$58,800							6.38
	Trevor Stageman 2537 Myrtle Street Madison, WI, 53704															
493	11010 1317 1317	POYNETTE SCHOOL DISTRICT 4536	0	Lot 1, Blk 5, Tipperary 2nd Addition	A	0.27	\$37,600	\$14,100	\$51,700							0.27
	Stacy L Edwards W1306 Beach Road East Troy, WI, 53120															
494	11010 1318 1318	POYNETTE SCHOOL DISTRICT 4536		N3348 TIPPERARY RD Lot 2, Blk 5, 2nd Add Tipperary	A	0.23	\$36,000	\$46,300	\$82,300							0.23
	Cheryl L Williams Living Trust dated 4/19/2019 510 Panther Trail Monona, WI, 53716															

YEAR 2023	State No.
--------------	-----------

ASSESSMENT ROLL FOR DEKORRA Columbia COUNTY

KEY TO CODES	1.A - RESIDENTIAL 2.B - COMMERCIAL 3.C - MANUFACTURING 4.D - AGRICULTURAL				5.E - UNDEVELOPED 5m - AGRICULTURAL FOREST 6.F - PRODUCTIVE FOREST LANDS 7.G - OTHER		1. PFC REG. ENTERED BEFORE 1/1/72 2. PFC REG. ENTERED AFTER 12/31/71 3. PFC SPECIAL CLASSIFICATION 4. COUNTY FOREST CROP 5. MFL OPEN ENTERED AFTER 2004 6. MFL CLOSED ENTERED AFTER 2004 7. MFL OPEN ENTERED BEFORE 2005 8. MFL CLOSED ENTERED BEFORE 2005				1. FEDERAL 2. STATE 3. COUNTY 4. OTHER		TOTAL ACRES THIS LINE
	TOTAL ACRES OF DESC.	ACREAGE & VALUE OF DESCRIPTION SUBJECT TO GENERAL PROPERTY TAX						EXEMPT FROM GEN. PROPERTY TAX					
E PROPERTY	C O D E	ACRES	LAND VALUE	IMPROVEMENT VALUE	TOTAL VALUE	C O D E	ACRES	VALUE	C O D E	ACRES			
74-394 R277-	F	15.00	\$54,000	\$0	\$54,000						40.00		
	E	25.00	\$18,800	\$0	\$18,800								
Total		40.00	\$72,800	\$0	\$72,800		0.00	\$0		0.00			
	E	30.00	\$3,000	\$0	\$3,000						40.00		
	F	10.00	\$36,000	\$0	\$36,000								
Total		40.00	\$39,000	\$0	\$39,000		0.00	\$0		0.00			
ADD 4-BLK 5- RY PLAT.	A	0.46	\$45,000	\$93,800	\$138,800						0.46		
ry Plat	A	0.22	\$34,500	\$0	\$34,500						0.22		

YEAR 2023	State No.
--------------	-----------

ASSESSMENT ROLL FOR DEKORRA Columbia COUNTY

KEY TO CODES		1.A - RESIDENTIAL 2.B - COMMERCIAL 3.C - MANUFACTURING 4.D - AGRICULTURAL			5.E - UNDEVELOPED 5m - AGRICULTURAL FOREST 6.F - PRODUCTIVE FOREST LANDS 7.G - OTHER			1. PFC REG. ENTERED BEFORE 1/1/72 2. PFC REG. ENTERED AFTER 12/31/71 3. PFC SPECIAL CLASSIFICATION 4. COUNTY FOREST CROP 5. MFL OPEN ENTERED AFTER 2004 6. MFL CLOSED ENTERED AFTER 2004 7. MFL OPEN ENTERED BEFORE 2005 8. MFL CLOSED ENTERED BEFORE 2005			1. FEDERAL 2. STATE 3. COUNTY 4. OTHER		TOTAL ACRES THIS LINE
		ACREAGE & VALUE OF DESCRIPTION SUBJECT TO GENERAL PROPERTY TAX						EXEMPT FROM GEN. PROPERTY TAX					
PROPERTY	C O D E	ACRES	LAND VALUE	IMPROVEMENT VALUE	TOTAL VALUE	C O D E	ACRES	VALUE	C O D E	ACRES			
PLAT	A	0.22	\$34,700	\$226,100	\$260,800						0.22		
ary	A	0.22	\$34,300	\$37,100	\$71,400						0.22		
ry	A	0.27	\$37,700	\$337,300	\$375,000						0.27		
tion	A	0.26	\$37,000	\$226,200	\$263,200						0.26		

YEAR 2023	State No.
--------------	-----------

ASSESSMENT ROLL FOR DEKORRA Columbia COUNTY

KEY TO
CODES

1.A - RESIDENTIAL
2.B - COMMERCIAL
3.C - MANUFACTURING
4.D - AGRICULTURAL

5.E - UNDEVELOPED
5m - AGRICULTURAL FOREST
6.F - PRODUCTIVE FOREST LANDS
7.G - OTHER

1. PFC REG. ENTERED BEFORE 1/1/72
2. PFC REG. ENTERED AFTER 12/31/71
3. PFC SPECIAL CLASSIFICATION
4. COUNTY FOREST CROP
5. MFL OPEN ENTERED AFTER 2004
6. MFL CLOSED ENTERED AFTER 2004
7. MFL OPEN ENTERED BEFORE 2005
8. MFL CLOSED ENTERED BEFORE 2005

1. FEDERAL
2. STATE
3. COUNTY
4. OTHER

EXEMPT FROM GEN.
PROPERTY TAX

TOTAL
ACRES
THIS
LINE

PARCEL NUMBER	SCHOOL DIST.	VOL/PAGE - REG. DEEDS	TOTAL ACRES OF DESC.	ACREAGE & VALUE OF DESCRIPTION SUBJECT TO GENERAL PROPERTY TAX					6. MFL CLOSED ENTERED AFTER 2004 7. MFL OPEN ENTERED BEFORE 2005 8. MFL CLOSED ENTERED BEFORE 2005			EXEMPT FROM GEN. PROPERTY TAX		ACRES THIS LINE
NAME & ADDRESS	SEC. TN. RANGE DESCRIPTION OF PROPERTY	C O D E	ACRES	LAND VALUE	IMPROVEMENT VALUE	TOTAL VALUE	C O D E	ACRES	VALUE	C O D E	ACRES			
11010 1326 1326 POYNETTE SCHOOL DISTRICT 4536 Mark G Gustafson, Gustafson, Rebecca L 511 Montesian Court Monticello, WI, 53570	N3386 TIPPERARY RD Lot 3, Blk 6, Krueger's Second Add to Tipperary	A	0.22	\$34,500	\$99,800	\$134,300						0.22		
11010 1327 1327 POYNETTE SCHOOL DISTRICT 4536 Brittany Tester N3390 Tipperary Road Poynette, WI, 53955	N3390 TIPPERARY RD Lot 4 - Blk 6 - Krueger's Second Add toTipperary	A	0.23	\$36,000	\$229,500	\$265,500						0.23		
11010 1328 1328 POYNETTE SCHOOL DISTRICT 4536 Emil Panock, Panock, Margaret 5215 W State Rd Burbank, IL, 60459	N3392 Tipperary Rd LOT 5-BLK 6-K 2 A-TIPPERARY PLAT.	A	0.23	\$36,000	\$48,400	\$84,400						0.23		
11010 1329 1329 POYNETTE SCHOOL DISTRICT 4536 Christopher D Riedasch, Riedasch, Jennifer L N3396 Tipperary Road Poynette, WI, 53955	N3396 TIPPERARY RD Lot 6, Blk 6, Second Add to Tipperary, Also S 1/2 of Lot 7, Blk 6	A	0.33	\$40,000	\$305,700	\$345,700						0.33		

YEAR 2023	State No.
--------------	-----------

ASSESSMENT ROLL FOR DEKORRA Columbia COUNTY

KEY TO
CODES

1.A - RESIDENTIAL
2.B - COMMERCIAL
3.C - MANUFACTURING
4.D - AGRICULTURAL

5.E - UNDEVELOPED
5m - AGRICULTURAL FOREST
6.F - PRODUCTIVE FOREST LANDS
7.G - OTHER

1. PFC REG. ENTERED BEFORE 1/1/72
2. PFC REG. ENTERED AFTER 12/31/71
3. PFC SPECIAL CLASSIFICATION
4. COUNTY FOREST CROP
5. MFL OPEN ENTERED AFTER 2004
6. MFL CLOSED ENTERED AFTER 2004
7. MFL OPEN ENTERED BEFORE 2005
8. MFL CLOSED ENTERED BEFORE 2005

1. FEDERAL
2. STATE
3. COUNTY
4. OTHER

EXEMPT FROM GEN.
PROPERTY TAX

TOTAL
ACRES
THIS
LINE

PARCEL NUMBER	SCHOOL DIST.	VOL/PAGE - REG. DEEDS	TOTAL ACRES OF DESC.	ACREAGE & VALUE OF DESCRIPTION SUBJECT TO GENERAL PROPERTY TAX								EXEMPT FROM GEN. PROPERTY TAX		TOTAL ACRES THIS LINE
NAME & ADDRESS	SEC. TN. RANGE DESCRIPTION OF PROPERTY	C O D E	ACRES	LAND VALUE	IMPROVEMENT VALUE	TOTAL VALUE	C O D E	ACRES	VALUE	C O D E	ACRES			
507 11010 133.02 133.02000000000001 Reana M Kosmatka, Kosmatka, John D N6755 Brandon Road Pardeeville, WI, 53954	POYNETTE SCHOOL DISTRICT 4536 W8722 County Highway B Lot 1, CSM 6461-48-18	A	5.00	\$104,400	\$272,400	\$376,800								5.00
508 11010 133.03 133.03 Reana M Kosmatka, Kosmatka, John D N6755 Brandon Road Pardeeville, WI, 53954	POYNETTE SCHOOL DISTRICT 4536 0 Prt SWNE & SENW Sec 9, Comm W1/4 cor Sec 9, N89-17-29E 2441.83' to POB, N35-28- 27W 747.26', N74-27-26E 238.55', N55-10- 30E 220.35', N49-20-29W 593.85', N89-14- 20E 695.74', N0-53-29W 136.82', N89-14- 20E 1339.84', S1-13-51E 1329.78', S89-17- 29W 1588.51' to POB - See Exceptions	E D 5M	41.04 1.35 6.00	\$30,800 \$300 \$10,800	\$0 \$0 \$0	\$30,800 \$300 \$10,800								48.39
Parcel Total			48.39	\$41,900	\$0	\$41,900		0.00	\$0		0.00			
509 11010 1331 1331 John R Karsten, Karsten, Diane M 401 Walmar Drive Sun Prairie, WI, 53590	POYNETTE SCHOOL DISTRICT 4536 N3404 Tipperary Rd LOT 8-BLK 6-K 2 A-TIPPERARY PLAT LOC 2ND ADD TO TIPPERARY ALSO THE NLY 1/2 OF LOT 7	A	0.33	\$40,000	\$165,800	\$205,800								0.33
510 11010 1332 1332 BRITTTNI S DEPIES, BRANTON, JULIE M N3408 TIPPERARY ROAD POYNETTE, WI, 53955	POYNETTE SCHOOL DISTRICT 4536 N3408 TIPPERARY RD Lot 9, Blk 6, 2nd Addition to Tipperary	A	0.29	\$38,300	\$218,600	\$256,900								0.29

YEAR 2023	State No.
--------------	-----------

ASSESSMENT ROLL FOR DEKORRA Columbia COUNTY

KEY TO
CODES

1.A - RESIDENTIAL
2.B - COMMERCIAL
3.C - MANUFACTURING
4.D - AGRICULTURAL

5.E - UNDEVELOPED
5m - AGRICULTURAL FOREST
6.F - PRODUCTIVE FOREST LANDS
7.G - OTHER

1. PFC REG. ENTERED BEFORE 1/1/72
2. PFC REG. ENTERED AFTER 12/31/71
3. PFC SPECIAL CLASSIFICATION
4. COUNTY FOREST CROP
5. MFL OPEN ENTERED AFTER 2004
6. MFL CLOSED ENTERED AFTER 2004
7. MFL OPEN ENTERED BEFORE 2005
8. MFL CLOSED ENTERED BEFORE 2005

1. FEDERAL
2. STATE
3. COUNTY
4. OTHER

EXEMPT FROM GEN.
PROPERTY TAX

TOTAL
ACRES
THIS
LINE

PARCEL NUMBER	SCHOOL DIST.	VOL/PAGE - REG. DEEDS	TOTAL ACRES OF DESC.	ACREAGE & VALUE OF DESCRIPTION SUBJECT TO GENERAL PROPERTY TAX						6. MFL CLOSED ENTERED AFTER 2004 7. MFL OPEN ENTERED BEFORE 2005 8. MFL CLOSED ENTERED BEFORE 2005			EXEMPT FROM GEN. PROPERTY TAX		ACRES THIS LINE
NAME & ADDRESS		SEC. TN. RANGE DESCRIPTION OF PROPERTY	C O D E	ACRES	LAND VALUE	IMPROVEMENT VALUE	TOTAL VALUE	C O D E	ACRES	VALUE	C O D E	ACRES			
11010 1333 1333 POYNETTE SCHOOL DISTRICT 4536 Ronald C Vermillion, Vermillion, Maria P N3420 Tipperary Road Poynette, WI, 53955		N3420 TIPPERARY RD Lots 10-11-12, Blk 6, 2nd Add Tipperary Plat	A	0.64	\$52,200	\$162,800	\$215,000						0.64		
11010 1333.01 1333.01 POYNETTE SCHOOL DISTRICT 4536 Jeff J Schure, Schure, Lindsey M W10887 Wildwood Way Poynette, WI, 53955		W10887 WILDWOOD WAY Pcl of land in SE1/4 of NE1/4 and NE1/4 of SE1/4, Sec 28 and the SW1/4 of NW1/4 and NW1/4 of SW1/4, Sec 27; beg NE cor Lot 12, Blk 6, 2nd Addition to Tipperary; S80-34-45- E 51.26' to pt of curve; NELY on curve w/radius of 224.08' and chord of N87-39-02- E 91.29'; S14-14-35-E 150'; N88-46-04-W 215.66' to ELY In of Lot 10, Blk 6; N14-15- 00-E 150' to POB	A	0.58	\$49,700	\$285,700	\$335,400						0.58		
11010 1336.01 1336.01 POYNETTE SCHOOL DISTRICT 4536 Lawrence Miller W10892 Wildwood Way Poynette, WI, 53955		W10892 WILDWOOD WAY Lots 1 & 2, Second Addition to Tipperary	A	0.44	\$44,200	\$126,700	\$170,900						0.44		
11010 1338 1338 POYNETTE SCHOOL DISTRICT 4536 James C Deegan, Dominick, Heather L N4691 Saint Larence Bluff Road Poynette, WI, 53955		N4691 Saint Lawrence Bluff Rd Lot 1, St. Lawrence Bluff Plat	A	0.80	\$72,700	\$165,000	\$237,700						0.80		

YEAR 2023	State No.
--------------	-----------

ASSESSMENT ROLL FOR DEKORRA Columbia COUNTY

KEY TO
CODES

1.A - RESIDENTIAL
2.B - COMMERCIAL
3.C - MANUFACTURING
4.D - AGRICULTURAL

5.E - UNDEVELOPED
5m - AGRICULTURAL FOREST
6.F - PRODUCTIVE FOREST LANDS
7.G - OTHER

1. PFC REG. ENTERED BEFORE 1/1/72
2. PFC REG. ENTERED AFTER 12/31/71
3. PFC SPECIAL CLASSIFICATION
4. COUNTY FOREST CROP
5. MFL OPEN ENTERED AFTER 2004
6. MFL CLOSED ENTERED AFTER 2004
7. MFL OPEN ENTERED BEFORE 2005
8. MFL CLOSED ENTERED BEFORE 2005

1. FEDERAL
2. STATE
3. COUNTY
4. OTHER

EXEMPT FROM GEN.
PROPERTY TAX

TOTAL
ACRES
THIS
LINE

PARCEL NUMBER	SCHOOL DIST.	VOL/PAGE - REG. DEEDS	TOTAL ACRES OF DESC.	ACREAGE & VALUE OF DESCRIPTION SUBJECT TO GENERAL PROPERTY TAX								EXEMPT FROM GEN. PROPERTY TAX		TOTAL ACRES THIS LINE
NAME & ADDRESS	SEC. TN. RANGE DESCRIPTION OF PROPERTY	C O D E	ACRES	LAND VALUE	IMPROVEMENT VALUE	TOTAL VALUE	C O D E	ACRES	VALUE	C O D E	ACRES			
515 11010 1339 1339 Jeffrey C Frank, Derynda, Jill M 2600 Crest Lane Unit 205 Waukesha, WI, 53188	POYNETTE SCHOOL DISTRICT 4536 0 LOTS 2 ST LAWRENCE BLUFF PLAT	A	0.77	\$72,700	\$0	\$72,700								0.77
516 11010 134 134 Louis R Meister, Meister, Debra S W8400 Oshaukuta Rd Poynette, WI, 53955	POYNETTE SCHOOL DISTRICT 4536 0 SE 1/4 OF NE 1/4 R173-707 R180-187 R337-467 R484-43	F E	2.00 38.00	\$7,200 \$28,500	\$0 \$0	\$7,200 \$28,500								40.00
Parcel Total			40.00	\$35,700	\$0	\$35,700		0.00	\$0		0.00			
517 11010 1340 1340 JORDAN D NELSON 111 KING STREET #205 SUN PRAIRIE, WI, 53590	POYNETTE SCHOOL DISTRICT 4536 N4709 Saint Lawrence Bluff Rd LOT 3 ST. LAWRENCE BLUFF PLAT	A	0.82	\$65,400	\$200	\$65,600								0.82
518 11010 1341 1341 Mark J Jensen, Jensen, Sarah E N4717 St Lawrence Bluff Road Poynette, WI, 53955	POYNETTE SCHOOL DISTRICT 4536 N4717 Saint Lawrence Bluff Rd Lot 4, St Lawrence Bluff Plat	A	0.80	\$73,100	\$164,800	\$237,900								0.80

YEAR 2023	State No.
--------------	-----------

ASSESSMENT ROLL FOR DEKORRA Columbia COUNTY

KEY TO CODES		1.A - RESIDENTIAL 2.B - COMMERCIAL 3.C - MANUFACTURING 4.D - AGRICULTURAL		5.E - UNDEVELOPED 5m - AGRICULTURAL FOREST 6.F - PRODUCTIVE FOREST LANDS 7.G - OTHER		1. PFC REG. ENTERED BEFORE 1/1/72 2. PFC REG. ENTERED AFTER 12/31/71 3. PFC SPECIAL CLASSIFICATION 4. COUNTY FOREST CROP 5. MFL OPEN ENTERED AFTER 2004 6. MFL CLOSED ENTERED AFTER 2004 7. MFL OPEN ENTERED BEFORE 2005 8. MFL CLOSED ENTERED BEFORE 2005		1. FEDERAL 2. STATE 3. COUNTY 4. OTHER		TOTAL ACRES THIS LINE	
		ACREAGE & VALUE OF DESCRIPTION SUBJECT TO GENERAL PROPERTY TAX						EXEMPT FROM GEN. PROPERTY TAX			
PROPERTY	C O D E	ACRES	LAND VALUE	IMPROVEMENT VALUE	TOTAL VALUE	C O D E	ACRES	VALUE	C O D E	ACRES	
	A	0.74	\$72,700	\$145,700	\$218,400						0.74
AT.	A	0.39	\$72,600	\$155,700	\$228,300						0.39
Lot 8, St.	A	1.23	\$84,000	\$233,600	\$317,600						1.23
	A	0.61	\$72,100	\$0	\$72,100						0.61

YEAR 2023	State No.
--------------	-----------

ASSESSMENT ROLL FOR DEKORRA Columbia COUNTY

KEY TO
CODES

1.A - RESIDENTIAL
2.B - COMMERCIAL
3.C - MANUFACTURING
4.D - AGRICULTURAL

5.E - UNDEVELOPED
5m - AGRICULTURAL FOREST
6.F - PRODUCTIVE FOREST LANDS
7.G - OTHER

1. PFC REG. ENTERED BEFORE 1/1/72
2. PFC REG. ENTERED AFTER 12/31/71
3. PFC SPECIAL CLASSIFICATION
4. COUNTY FOREST CROP
5. MFL OPEN ENTERED AFTER 2004
6. MFL CLOSED ENTERED AFTER 2004
7. MFL OPEN ENTERED BEFORE 2005
8. MFL CLOSED ENTERED BEFORE 2005

1. FEDERAL
2. STATE
3. COUNTY
4. OTHER

EXEMPT FROM GEN.
PROPERTY TAX

TOTAL
ACRES
THIS
LINE

PARCEL NUMBER	SCHOOL DIST.	VOL/PAGE - REG. DEEDS	TOTAL ACRES OF DESC.	ACREAGE & VALUE OF DESCRIPTION SUBJECT TO GENERAL PROPERTY TAX					6. MFL CLOSED ENTERED AFTER 2004 7. MFL OPEN ENTERED BEFORE 2005 8. MFL CLOSED ENTERED BEFORE 2005			EXEMPT FROM GEN. PROPERTY TAX		ACRES THIS LINE
NAME & ADDRESS	SEC. TN. RANGE DESCRIPTION OF PROPERTY		C O D E	ACRES	LAND VALUE	IMPROVEMENT VALUE	TOTAL VALUE	C O D E	ACRES	VALUE	C O D E	ACRES		
11010 1347 1347 POYNETTE SCHOOL DISTRICT 4536 RANDALL S KAHL, KANDY A KAHL N4759 ST LAWRENCE BLUFF ROAD POYNETTE, WI, 53955	N4759 Saint Lawrence Bluff Rd Lots 10-11-12, St. Lawrence Bluff Plat		A	1.82	\$96,000	\$380,100	\$476,100						1.82	
11010 135 135 POYNETTE SCHOOL DISTRICT 4536 Paul D Chader, Chader, Irene L W8915 CTH B Poynette, WI, 53955	NE 1/4 OF NW 1/4; EXC 4.21 A OFF N SIDE; AS RECORDED IN V.214-P.33L		D G 5M E E	10.60 1.00 10.20 5.49 8.50	\$3,000 \$8,000 \$18,400 \$10,400 \$6,400	\$0 \$16,100 \$0 \$0 \$0	\$3,000 \$24,100 \$18,400 \$10,400 \$6,400						35.79	
Parcel Total					35.79	\$46,200	\$16,100	\$62,300		0.00	\$0		0.00	
11010 1350.01 1350.01 POYNETTE SCHOOL DISTRICT 4536 Todd O Griffith N4777 St Lawrence Bluff Road Poynette, WI, 53955	N4777 Saint Lawrence Bluff Rd LT 1 CS#3165-21-31		A	0.83	\$84,000	\$65,600	\$149,600						0.83	
11010 1350.02 1350.02 POYNETTE SCHOOL DISTRICT 4536 Kris C Crubaugh, Crubaugh, Jenny L PO Box 321 Marshall, WI, 53559	N4785 SAINT LAWRENCE BLUFF RD LT 2 CS#3165-21-31		A	0.92	\$75,800	\$200,500	\$276,300						0.92	

YEAR 2023	State No.
--------------	-----------

ASSESSMENT ROLL FOR DEKORRA Columbia COUNTY

KEY TO CODES		1.A - RESIDENTIAL 2.B - COMMERCIAL 3.C - MANUFACTURING 4.D - AGRICULTURAL		5.E - UNDEVELOPED 5m - AGRICULTURAL FOREST 6.F - PRODUCTIVE FOREST LANDS 7.G - OTHER		1. PFC REG. ENTERED BEFORE 1/1/72 2. PFC REG. ENTERED AFTER 12/31/71 3. PFC SPECIAL CLASSIFICATION 4. COUNTY FOREST CROP 5. MFL OPEN ENTERED AFTER 2004 6. MFL CLOSED ENTERED AFTER 2004 7. MFL OPEN ENTERED BEFORE 2005 8. MFL CLOSED ENTERED BEFORE 2005		1. FEDERAL 2. STATE 3. COUNTY 4. OTHER		TOTAL ACRES THIS LINE	
		ACREAGE & VALUE OF DESCRIPTION SUBJECT TO GENERAL PROPERTY TAX						EXEMPT FROM GEN. PROPERTY TAX			
PROPERTY	C O D E	ACRES	LAND VALUE	IMPROVEMENT VALUE	TOTAL VALUE	C O D E	ACRES	VALUE	C O D E	ACRES	
	A	0.63	\$28,200	\$0	\$28,200						0.63
LT	A	0.63	\$72,000	\$115,600	\$187,600						0.63
LT	A	0.54	\$27,100	\$0	\$27,100						0.54
ALSO PCL	A	0.55	\$73,000	\$94,300	\$167,300						0.55

YEAR 2023	State No.
--------------	-----------

ASSESSMENT ROLL FOR DEKORRA Columbia COUNTY

KEY TO CODES ▶		1.A - RESIDENTIAL 2.B - COMMERCIAL 3.C - MANUFACTURING 4.D - AGRICULTURAL			5.E - UNDEVELOPED 5m - AGRICULTURAL FOREST 6.F - PRODUCTIVE FOREST LANDS 7.G - OTHER			1. PFC REG. ENTERED BEFORE 1/1/72 2. PFC REG. ENTERED AFTER 12/31/71 3. PFC SPECIAL CLASSIFICATION 4. COUNTY FOREST CROP 5. MFL OPEN ENTERED AFTER 2004 6. MFL CLOSED ENTERED AFTER 2004 7. MFL OPEN ENTERED BEFORE 2005 8. MFL CLOSED ENTERED BEFORE 2005			1. FEDERAL 2. STATE 3. COUNTY 4. OTHER		TOTAL ACRES THIS LINE
		ACREAGE & VALUE OF DESCRIPTION SUBJECT TO GENERAL PROPERTY TAX								EXEMPT FROM GEN. PROPERTY TAX			
PROPERTY		C O D E	ACRES	LAND VALUE	IMPROVEMENT VALUE	TOTAL VALUE	C O D E	ACRES	VALUE	C O D E	ACRES		
ST.										X4	1.75	1.75	
LANDS		A	0.51	\$44,000	\$0	\$44,000						0.51	
LANDS		A	0.52	\$44,500	\$0	\$44,500						0.52	
LANDS		A	0.54	\$45,100	\$217,000	\$262,100						0.54	

YEAR 2023	State No.
--------------	-----------

ASSESSMENT ROLL FOR DEKORRA Columbia COUNTY[illegible]

YEAR 2023	State No.
--------------	-----------

ASSESSMENT ROLL FOR DEKORRA Columbia COUNTY

KEY TO
CODES

1.A - RESIDENTIAL
2.B - COMMERCIAL
3.C - MANUFACTURING
4.D - AGRICULTURAL

5.E - UNDEVELOPED
5m - AGRICULTURAL FOREST
6.F - PRODUCTIVE FOREST LANDS
7.G - OTHER

1. PFC REG. ENTERED BEFORE 1/1/72
2. PFC REG. ENTERED AFTER 12/31/71
3. PFC SPECIAL CLASSIFICATION
4. COUNTY FOREST CROP
5. MFL OPEN ENTERED AFTER 2004
6. MFL CLOSED ENTERED AFTER 2004
7. MFL OPEN ENTERED BEFORE 2005
8. MFL CLOSED ENTERED BEFORE 2005

1. FEDERAL
2. STATE
3. COUNTY
4. OTHER

EXEMPT FROM GEN.
PROPERTY TAX

TOTAL
ACRES
THIS
LINE

PARCEL NUMBER	SCHOOL DIST.	VOL/PAGE - REG. DEEDS	TOTAL ACRES OF DESC.	ACREAGE & VALUE OF DESCRIPTION SUBJECT TO GENERAL PROPERTY TAX								EXEMPT FROM GEN. PROPERTY TAX		TOTAL ACRES THIS LINE
NAME & ADDRESS	SEC. TN. RANGE DESCRIPTION OF PROPERTY	C O D E	ACRES	LAND VALUE	IMPROVEMENT VALUE	TOTAL VALUE	C O D E	ACRES	VALUE	C O D E	ACRES			
539 11010 1365 Lodi School District 3150 Frederick M Fass, Jacobson, Marie L 2718 Willard Avenue Madison, WI, 53704	0 CARDINAL RD Lot 9, Lake Wis Highlands	A	0.35	\$38,800	\$0	\$38,800								0.35
540 11010 1366 Lodi School District 3150 James C Anderson, Anderson, Janet G 5118 South Hill Drive Madison, WI, 53705	0 CARDINAL RD LOT 10 LAKE WIS HIGHLANDS	A	0.35	\$38,800	\$0	\$38,800								0.35
541 11010 1367 Lodi School District 3150 Erik A Atkinson W10742 Cardinal Road Poynette, WI, 53955	W10742 CARDINAL RD LOT 11 LAKE WIS HIGHLANDS	A	0.35	\$38,800	\$169,600	\$208,400								0.35
542 11010 1368 Lodi School District 3150 Erik A Atkinson W10742 Cardinal Road Poynette, WI, 53955	0 CARDINAL RD LOT -12-LAKE WIS HIGHLANDS	A	0.35	\$38,800	\$11,000	\$49,800								0.35

YEAR 2023	State No.
--------------	-----------

ASSESSMENT ROLL FOR DEKORRA Columbia COUNTY

KEY TO
CODES

1.A - RESIDENTIAL
2.B - COMMERCIAL
3.C - MANUFACTURING
4.D - AGRICULTURAL

5.E - UNDEVELOPED
5m - AGRICULTURAL FOREST
6.F - PRODUCTIVE FOREST LANDS
7.G - OTHER

1. PFC REG. ENTERED BEFORE 1/1/72
2. PFC REG. ENTERED AFTER 12/31/71
3. PFC SPECIAL CLASSIFICATION
4. COUNTY FOREST CROP
5. MFL OPEN ENTERED AFTER 2004
6. MFL CLOSED ENTERED AFTER 2004
7. MFL OPEN ENTERED BEFORE 2005
8. MFL CLOSED ENTERED BEFORE 2005

1. FEDERAL
2. STATE
3. COUNTY
4. OTHER

EXEMPT FROM GEN.
PROPERTY TAX

TOTAL
ACRES
THIS
LINE

PARCEL NUMBER	SCHOOL DIST.	VOL/PAGE - REG. DEEDS	TOTAL ACRES OF DESC.	ACREAGE & VALUE OF DESCRIPTION SUBJECT TO GENERAL PROPERTY TAX					6. MFL CLOSED ENTERED AFTER 2004 7. MFL OPEN ENTERED BEFORE 2005 8. MFL CLOSED ENTERED BEFORE 2005			EXEMPT FROM GEN. PROPERTY TAX		ACRES THIS LINE
NAME & ADDRESS	SEC. TN. RANGE DESCRIPTION OF PROPERTY		C O D E	ACRES	LAND VALUE	IMPROVEMENT VALUE	TOTAL VALUE	C O D E	ACRES	VALUE	C O D E	ACRES		
11010 1369 LODI SCHOOL DISTRICT 3150 Ross E Ament Trust dtd 8/11/2005, Connie E Ament Trust dtd 8/11/2005 W10724 Becker Road Poynette, WI, 53955	0 CARDINAL RD Lot 13, Lake Wisconsin Highlands		A	0.35	\$38,800	\$0	\$38,800						0.35	
11010 137 POYNETTE SCHOOL DISTRICT 4536 0 Chadwick Spring Valley Farm LLC N5149 Hwy 51 Poynette, WI, 53955	0 E 23 A OF NW 1/4 OF NW 1/4		D E 5M	19.50 1.00 2.50	\$4,600 \$100 \$4,500	\$0 \$0 \$0	\$4,600 \$100 \$4,500						23.00	
Parcel Total					23.00	\$9,200	\$0	\$9,200		0.00	\$0		0.00	
11010 1370 LODI SCHOOL DISTRICT 3150 Richard W Mack Trust dated 4/13/1994, Karen E Mack Trust dated 4/13/1994 W10720 Becker Road Poynette, WI, 53955	0 CARDINAL RD LOTS 14-15 LAKE WI HIGHLANDS		A	0.69	\$30,000	\$0	\$30,000						0.69	
11010 1372 LODI SCHOOL DISTRICT 3150 Karen E MackTrust dated 4/13/1994 W10720 Becker Road Poynette, WI, 53955	0 CARDINAL RD Lot 16, Lake Wisconsin Highlands		A	0.35	\$38,800	\$0	\$38,800						0.35	

YEAR 2023	State No.
--------------	-----------

ASSESSMENT ROLL FOR DEKORRA Columbia COUNTY

KEY TO
CODES

1.A - RESIDENTIAL
2.B - COMMERCIAL
3.C - MANUFACTURING
4.D - AGRICULTURAL

5.E - UNDEVELOPED
5m - AGRICULTURAL FOREST
6.F - PRODUCTIVE FOREST LANDS
7.G - OTHER

1. PFC REG. ENTERED BEFORE 1/1/72
2. PFC REG. ENTERED AFTER 12/31/71
3. PFC SPECIAL CLASSIFICATION
4. COUNTY FOREST CROP
5. MFL OPEN ENTERED AFTER 2004
6. MFL CLOSED ENTERED AFTER 2004
7. MFL OPEN ENTERED BEFORE 2005
8. MFL CLOSED ENTERED BEFORE 2005

1. FEDERAL
2. STATE
3. COUNTY
4. OTHER

EXEMPT FROM GEN.
PROPERTY TAX

TOTAL
ACRES
THIS
LINE

PARCEL NUMBER	SCHOOL DIST.	VOL/PAGE - REG. DEEDS	TOTAL ACRES OF DESC.	ACREAGE & VALUE OF DESCRIPTION SUBJECT TO GENERAL PROPERTY TAX					6. MFL CLOSED ENTERED AFTER 2004 7. MFL OPEN ENTERED BEFORE 2005 8. MFL CLOSED ENTERED BEFORE 2005			EXEMPT FROM GEN. PROPERTY TAX		ACRES THIS LINE
NAME & ADDRESS	SEC. TN. RANGE DESCRIPTION OF PROPERTY	C O D E	ACRES	LAND VALUE	IMPROVEMENT VALUE	TOTAL VALUE	C O D E	ACRES	VALUE	C O D E	ACRES			
11010 1373 Lodi School District 3150 Dennis L Stendler, Stendler, Sandra K W10744 Becker Road Poynette, WI, 53955	W10715 BECKER RD LOT 17-LAKE WIS. HIGHLANDS.	A	0.42	\$41,300	\$75,400	\$116,700						0.42		
11010 1374 Lodi School District 3150 Richard W Mack Trust Dated 4/13/1994, Karen E Mack Trust Dated 4/13/1994 W10720 Becker Road Poynette, WI, 53955	0 BECKER RD LOTS 18 & 19 LAKE WIS. HIGHLANDS	A	0.41	\$41,000	\$10,000	\$51,000						0.41		
11010 1376 Lodi School District 3150 Mercedes Chmura Revocable Trust dated 9/11/2018 2493 N Pennwood Court Round Lake Beach, IL, 60073	0 BECKER & STEIN RDS Lot 20, Lake Wisconsin Highlands	A	0.35	\$38,800	\$17,600	\$56,400						0.35		
11010 1377.03 Lodi School District 3150 Marc Kleist, Kleist, Sandra N3130 Stein Road Poynette, WI, 53955	N3130 STEIN RD Lot 1, CSM 6150-45-3	A	0.69	\$50,000	\$226,600	\$276,600						0.69		

YEAR 2023	State No.
--------------	-----------

ASSESSMENT ROLL FOR DEKORRA Columbia COUNTY

2023				KEY TO CODES ▶		1.A - RESIDENTIAL 2.B - COMMERCIAL 3.C - MANUFACTURING 4.D - AGRICULTURAL		5.E - UNDEVELOPED 5m - AGRICULTURAL FOREST 6.F - PRODUCTIVE FOREST LANDS 7.G - OTHER		1. PFC REG. ENTERED BEFORE 1/1/72 2. PFC REG. ENTERED AFTER 12/31/71 3. PFC SPECIAL CLASSIFICATION 4. COUNTY FOREST CROP 5. MFL OPEN ENTERED AFTER 2004 6. MFL CLOSED ENTERED AFTER 2004 7. MFL OPEN ENTERED BEFORE 2005 8. MFL CLOSED ENTERED BEFORE 2005		1. FEDERAL 2. STATE 3. COUNTY 4. OTHER		TOTAL ACRES THIS LINE	
PARCEL NUMBER		SCHOOL DIST.	VOL/PAGE - REG. DEEDS	TOTAL ACRES OF DESC.		ACREAGE & VALUE OF DESCRIPTION SUBJECT TO GENERAL PROPERTY TAX							EXEMPT FROM GEN. PROPERTY TAX		
NAME & ADDRESS		SEC. TN. RANGE DESCRIPTION OF PROPERTY		C O D E	ACRES	LAND VALUE	IMPROVEMENT VALUE	TOTAL VALUE	C O D E	ACRES	VALUE	C O D E	ACRES		
11010 1379 Lodi School District 3150 VINCENT JAMES WALSH & JAMILA PARAND WALSH TRUST DATED 12/23/2021 5551 S NORDICA AVENUE CHICAGO, IL, 60638		0 CARDINAL & STEIN RDS LOT 23 LAKE WIS HIGHLANDS PLAT		A	0.35	\$38,800	\$0	\$38,800						0.35	
11010 138 Poynette School District 4536 Paul & Irene Chader Living Trust Dated 5/24/2000 W8915 County Road B Poynette, WI, 53955		0 W 17 A OF NW 1/4 OF NW 1/4		D E G	13.60 1.00 2.40	\$3,200 \$100 \$19,200	\$0 \$0 \$22,500	\$3,200 \$100 \$41,700						17.00	
Parcel Total					17.00	\$22,500	\$22,500	\$45,000		0.00	\$0		0.00		
11010 1380.01 Lodi School District 3150 REBECCA J WAJNERT, TIMOTHY B KONKEL W10688 CARDINAL ROAD POYNETTE, WI, 53955		W10688 Cardinal Rd Lot 24, Lake Wisconsin Highlands		A	0.34	\$38,700	\$247,200	\$285,900						0.34	
11010 1380.02 Lodi School District 3150 Joseph L Wajnert W10632 Tipperary Road Poynette, WI, 53955		N3125 Blue Jay Rd Lot 25, Lake Wisconsin Highlands		A	0.34	\$38,700	\$0	\$38,700						0.34	

YEAR 2023	State No.
--------------	-----------

ASSESSMENT ROLL FOR DEKORRA Columbia COUNTY

KEY TO
CODES

1.A - RESIDENTIAL
2.B - COMMERCIAL
3.C - MANUFACTURING
4.D - AGRICULTURAL

5.E - UNDEVELOPED
5m - AGRICULTURAL FOREST
6.F - PRODUCTIVE FOREST LANDS
7.G - OTHER

1. PFC REG. ENTERED BEFORE 1/1/72
2. PFC REG. ENTERED AFTER 12/31/71
3. PFC SPECIAL CLASSIFICATION
4. COUNTY FOREST CROP
5. MFL OPEN ENTERED AFTER 2004
6. MFL CLOSED ENTERED AFTER 2004
7. MFL OPEN ENTERED BEFORE 2005
8. MFL CLOSED ENTERED BEFORE 2005

1. FEDERAL
2. STATE
3. COUNTY
4. OTHER

EXEMPT FROM GEN.
PROPERTY TAX

TOTAL
ACRES
THIS
LINE

PARCEL NUMBER	SCHOOL DIST.	VOL/PAGE - REG. DEEDS	TOTAL ACRES OF DESC.	ACREAGE & VALUE OF DESCRIPTION SUBJECT TO GENERAL PROPERTY TAX					6. MFL CLOSED ENTERED AFTER 2004 7. MFL OPEN ENTERED BEFORE 2005 8. MFL CLOSED ENTERED BEFORE 2005			EXEMPT FROM GEN. PROPERTY TAX		ACRES THIS LINE	
				ACRES	LAND VALUE	IMPROVEMENT VALUE	TOTAL VALUE	C O D E	ACRES	VALUE	C O D E	ACRES			
11010 1382 LODI SCHOOL DISTRICT 3150 Herbert Brian Van Driel, Van Driel, Susan M N3137 Blue Jay Road Poynette, WI, 53955				A	0.35	\$38,800	\$295,900	\$334,700							0.35
11010 1383 LODI SCHOOL DISTRICT 3150 Wilfred V & Kimberly J Hensen Joint Rev Trust dtd 12/11/1997 5122 Pheasant Branch Road Waunakee, WI, 53597				A	0.35	\$38,800	\$0	\$38,800							0.35
11010 1384 LODI SCHOOL DISTRICT 3150 Stephen G Bohler W10674 Becker Road Poynette, WI, 53955				A	0.35	\$38,800	\$0	\$38,800							0.35
11010 1385 LODI SCHOOL DISTRICT 3150 Logan K Schroeder N3134 Blue Jay Road Poynette, WI, 53955				A	0.35	\$38,800	\$68,100	\$106,900							0.35

YEAR 2023	State No.
--------------	-----------

ASSESSMENT ROLL FOR DEKORRA Columbia COUNTY

KEY TO
CODES

1.A - RESIDENTIAL
2.B - COMMERCIAL
3.C - MANUFACTURING
4.D - AGRICULTURAL

5.E - UNDEVELOPED
5m - AGRICULTURAL FOREST
6.F - PRODUCTIVE FOREST LANDS
7.G - OTHER

1. PFC REG. ENTERED BEFORE 1/1/72
2. PFC REG. ENTERED AFTER 12/31/71
3. PFC SPECIAL CLASSIFICATION
4. COUNTY FOREST CROP
5. MFL OPEN ENTERED AFTER 2004
6. MFL CLOSED ENTERED AFTER 2004
7. MFL OPEN ENTERED BEFORE 2005
8. MFL CLOSED ENTERED BEFORE 2005

1. FEDERAL
2. STATE
3. COUNTY
4. OTHER

EXEMPT FROM GEN.
PROPERTY TAX

TOTAL
ACRES
THIS
LINE

PARCEL NUMBER	SCHOOL DIST.	VOL/PAGE - REG. DEEDS	TOTAL ACRES OF DESC.	ACREAGE & VALUE OF DESCRIPTION SUBJECT TO GENERAL PROPERTY TAX								EXEMPT FROM GEN. PROPERTY TAX		TOTAL ACRES THIS LINE
NAME & ADDRESS	SEC. TN. RANGE DESCRIPTION OF PROPERTY	C O D E	ACRES	LAND VALUE	IMPROVEMENT VALUE	TOTAL VALUE	C O D E	ACRES	VALUE	C O D E	ACRES			
559 11010 1386 LODI SCHOOL DISTRICT 3150 Stephen G Bohler, Bohler, Laura Ann 9253 N Firebrick Drive #230 Fountain Hills, AZ, 85268	N3124 BLUE JAY RD LT 30 LAKE WIS HIGHLANDS	A	0.32	\$37,900	\$50,400	\$88,300								0.32
560 11010 1387 LODI SCHOOL DISTRICT 3150 Victoria Ann Trollen, Marshall, Ann Marie, Et Al. W10656 Cardinal Road Poynette, WI, 53955	0 CARDINAL RD LOT 31 LAKE WI HIGHLANDS - Larry A & Eva A McCracken reserve a life estate	A	0.35	\$38,800	\$9,600	\$48,400								0.35
561 11010 1388 LODI SCHOOL DISTRICT 3150 Victoria Ann Trollen, Marshall, Ann Marie, Et Al. W10656 Cardinal Road Poynette, WI, 53955	W10656 CARDINAL RD LOTS 32 LAKE WI HIGHLANDS - Larry A & Eva A McCracken reserve a life estate	A	0.35	\$38,800	\$162,600	\$201,400								0.35
562 11010 139 POYNETTE SCHOOL DISTRICT 4536 Paul & Irene Chader Living Trust Dated 5/24/2000 W8915 County Road B Poynette, WI, 53955	0 W 17 A OF SW 1/4 OF NW 1/4	D D	8.00 9.00	\$1,400 \$2,100	\$0 \$0	\$1,400 \$2,100								17.00
Parcel Total			17.00	\$3,500	\$0	\$3,500		0.00	\$0		0.00			

YEAR 2023	State No.
--------------	-----------

ASSESSMENT ROLL FOR DEKORRA Columbia COUNTY

KEY TO
CODES

1.A - RESIDENTIAL
2.B - COMMERCIAL
3.C - MANUFACTURING
4.D - AGRICULTURAL

5.E - UNDEVELOPED
5m - AGRICULTURAL FOREST
6.F - PRODUCTIVE FOREST LANDS
7.G - OTHER

1. PFC REG. ENTERED BEFORE 1/1/72
2. PFC REG. ENTERED AFTER 12/31/71
3. PFC SPECIAL CLASSIFICATION
4. COUNTY FOREST CROP
5. MFL OPEN ENTERED AFTER 2004
6. MFL CLOSED ENTERED AFTER 2004
7. MFL OPEN ENTERED BEFORE 2005
8. MFL CLOSED ENTERED BEFORE 2005

1. FEDERAL
2. STATE
3. COUNTY
4. OTHER

EXEMPT FROM GEN.
PROPERTY TAX

TOTAL
ACRES
THIS
LINE

	PARCEL NUMBER	SCHOOL DIST.	VOL/PAGE - REG. DEEDS	TOTAL ACRES OF DESC.	ACREAGE & VALUE OF DESCRIPTION SUBJECT TO GENERAL PROPERTY TAX						6. MFL CLOSED ENTERED AFTER 2004 7. MFL OPEN ENTERED BEFORE 2005 8. MFL CLOSED ENTERED BEFORE 2005			EXEMPT FROM GEN. PROPERTY TAX		ACRES THIS LINE
	NAME & ADDRESS	SEC. TN. RANGE DESCRIPTION OF PROPERTY	C O D E	ACRES	LAND VALUE	IMPROVEMENT VALUE	TOTAL VALUE	C O D E	ACRES	VALUE	C O D E	ACRES				
563	11010 1390.01 1390.01 LODI SCHOOL DISTRICT 3150 Andrew Moore N3131 Robin Road Poynette, WI, 53955	N3131 ROBIN RD Lot 1, CSM 5949-42-91	A	0.69	\$50,000	\$184,400	\$234,400								0.69	
564	11010 1391 1391 LODI SCHOOL DISTRICT 3150 Matthew J Eagan N3143 Robin Road Poynette, WI, 53955	N3143 ROBIN RD LOT 35-LAKE WIS HIGHLANDS ALSO ESMNT FROM LAKE WISC TO BECKER RD ACROSS E 20FT OF LOT 47	A	0.35	\$38,800	\$154,000	\$192,800								0.35	
565	11010 1392 1392 LODI SCHOOL DISTRICT 3150 Frank L Walterscheit N3140 Robin Road Poynette, WI, 53955	N3140 ROBIN RD Lot 36, Lake Wis Highlands	A	0.35	\$38,800	\$160,700	\$199,500								0.35	
566	11010 1393 1393 LODI SCHOOL DISTRICT 3150 Kevin D Olson, Olson, Tracy L N3136 Robin Road Poynette, WI, 53955	N3136 ROBIN RD LOT 37 LAKE WIS HIGHLANDS ESMT ACROSS OL 1 CS #346	A	0.35	\$38,800	\$130,600	\$169,400								0.35	

YEAR 2023	State No.
--------------	-----------

ASSESSMENT ROLL FOR DEKORRA Columbia COUNTY

KEY TO
CODES

1.A - RESIDENTIAL
2.B - COMMERCIAL
3.C - MANUFACTURING
4.D - AGRICULTURAL

5.E - UNDEVELOPED
5m - AGRICULTURAL FOREST
6.F - PRODUCTIVE FOREST LANDS
7.G - OTHER

1. PFC REG. ENTERED BEFORE 1/1/72
2. PFC REG. ENTERED AFTER 12/31/71
3. PFC SPECIAL CLASSIFICATION
4. COUNTY FOREST CROP
5. MFL OPEN ENTERED AFTER 2004
6. MFL CLOSED ENTERED AFTER 2004
7. MFL OPEN ENTERED BEFORE 2005
8. MFL CLOSED ENTERED BEFORE 2005

1. FEDERAL
2. STATE
3. COUNTY
4. OTHER

EXEMPT FROM GEN.
PROPERTY TAX

TOTAL
ACRES
THIS
LINE

PARCEL NUMBER	SCHOOL DIST.	VOL/PAGE - REG. DEEDS	TOTAL ACRES OF DESC.	ACREAGE & VALUE OF DESCRIPTION SUBJECT TO GENERAL PROPERTY TAX					6. MFL CLOSED ENTERED AFTER 2004 7. MFL OPEN ENTERED BEFORE 2005 8. MFL CLOSED ENTERED BEFORE 2005			EXEMPT FROM GEN. PROPERTY TAX		ACRES THIS LINE
				ACRES	LAND VALUE	IMPROVEMENT VALUE	TOTAL VALUE	C O D E	ACRES	VALUE	C O D E	ACRES		
NAME & ADDRESS	SEC. TN. RANGE DESCRIPTION OF PROPERTY		C O D E	ACRES	LAND VALUE	IMPROVEMENT VALUE	TOTAL VALUE	C O D E	ACRES	VALUE	C O D E	ACRES		
11010 1394 Lodi School District 3150 Travis J Wilcox, Week, Katie L N3132 Robin Rd Poynette, WI, 53955	N3132 ROBIN RD LOT 38-LAKE WIS HIGHLANDS		A	0.35	\$38,800	\$145,100	\$183,900						0.35	
11010 1395 Lodi School District 3150 Travis Wilcox, Wilcox, Katie N3132 Robin Road Poynette, WI, 53955	0 ROBIN & CARDINAL RDS Lot 39, Lake Wisconsin Highlands		A	0.35	\$38,800	\$6,500	\$45,300						0.35	
11010 1396.01 Lodi School District 3150 Robert E Templin, Templin, Diane A N3127 Meadowlark Road Poynette, WI, 53955	N3127 Meadow Lark Rd Lots 40 & 41, Lake Wisconsin Highlands		A	0.69	\$50,000	\$143,000	\$193,000						0.69	
11010 1398 Lodi School District 3150 Linda L Stoltenberg W10641 Cardinal Road Poynette, WI, 53955	0 MEADOW LARK RD LOT 42-LAKE WIS. HIGHLANDS		A	0.35	\$38,800	\$0	\$38,800						0.35	

YEAR 2023	State No.
--------------	-----------

ASSESSMENT ROLL FOR DEKORRA Columbia COUNTY

KEY TO
CODES

1.A - RESIDENTIAL
2.B - COMMERCIAL
3.C - MANUFACTURING
4.D - AGRICULTURAL

5.E - UNDEVELOPED
5m - AGRICULTURAL FOREST
6.F - PRODUCTIVE FOREST LANDS
7.G - OTHER

1. PFC REG. ENTERED BEFORE 1/1/72
2. PFC REG. ENTERED AFTER 12/31/71
3. PFC SPECIAL CLASSIFICATION
4. COUNTY FOREST CROP
5. MFL OPEN ENTERED AFTER 2004
6. MFL CLOSED ENTERED AFTER 2004
7. MFL OPEN ENTERED BEFORE 2005
8. MFL CLOSED ENTERED BEFORE 2005

1. FEDERAL
2. STATE
3. COUNTY
4. OTHER

EXEMPT FROM GEN.
PROPERTY TAX

TOTAL
ACRES
THIS
LINE

PARCEL NUMBER	SCHOOL DIST.	VOL/PAGE - REG. DEEDS	TOTAL ACRES OF DESC.	ACREAGE & VALUE OF DESCRIPTION SUBJECT TO GENERAL PROPERTY TAX								EXEMPT FROM GEN. PROPERTY TAX		TOTAL ACRES THIS LINE
NAME & ADDRESS	SEC. TN. RANGE DESCRIPTION OF PROPERTY	C O D E	ACRES	LAND VALUE	IMPROVEMENT VALUE	TOTAL VALUE	C O D E	ACRES	VALUE	C O D E	ACRES			
571 11010 1399 LODI SCHOOL DISTRICT 3150 Linda L Stoltenberg W10641 Cardinal Road Poynette, WI, 53955	0 BECKER & MEADOW LARK RDS LOT 43-LAKE WIS HIGHLANDS	A	0.35	\$38,800	\$0	\$38,800								0.35
572 11010 14 14 POYNETTE SCHOOL DISTRICT 4536 State Of Wisconsin Dept Natural Resources Box 7921 Madison, WI, 53707-7921	0 SW 1/4 OF SW 1/4 V.277-P.345 V.291-P.611 R.69 P.41									X2	40.00			40.00
573 11010 140 140 POYNETTE SCHOOL DISTRICT 4536 Chadwick Spring Valley Farm LLC N5149 Hwy 51 Poynette, WI, 53955	0 E 23 A OF SW 1/4 OF NW 1/4	D D E D	1.00 16.00 0.25 5.75	\$300 \$3,800 \$100 \$1,000	\$0 \$0 \$0 \$0	\$300 \$3,800 \$100 \$1,000								23.00
Parcel Total			23.00	\$5,200	\$0	\$5,200		0.00	\$0		0.00			
574 11010 1400 1400 LODI SCHOOL DISTRICT 3150 Richard J Weigel, Weigel, Barbara F 2349 Barkridge Lisle, IL, 60532	W10652 BECKER RD Lot 44, Lake Wisconsin Highlands	A	0.62	\$273,900	\$154,400	\$428,300								0.62

YEAR 2023	State No.
--------------	-----------

ASSESSMENT ROLL FOR DEKORRA Columbia COUNTY

KEY TO CODES		1.A - RESIDENTIAL 2.B - COMMERCIAL 3.C - MANUFACTURING 4.D - AGRICULTURAL		5.E - UNDEVELOPED 5m - AGRICULTURAL FOREST 6.F - PRODUCTIVE FOREST LANDS 7.G - OTHER		1. PFC REG. ENTERED BEFORE 1/1/72 2. PFC REG. ENTERED AFTER 12/31/71 3. PFC SPECIAL CLASSIFICATION 4. COUNTY FOREST CROP 5. MFL OPEN ENTERED AFTER 2004 6. MFL CLOSED ENTERED AFTER 2004 7. MFL OPEN ENTERED BEFORE 2005 8. MFL CLOSED ENTERED BEFORE 2005		1. FEDERAL 2. STATE 3. COUNTY 4. OTHER		TOTAL ACRES THIS LINE	
		ACREAGE & VALUE OF DESCRIPTION SUBJECT TO GENERAL PROPERTY TAX						EXEMPT FROM GEN. PROPERTY TAX			
PROPERTY	C O D E	ACRES	LAND VALUE	IMPROVEMENT VALUE	TOTAL VALUE	C O D E	ACRES	VALUE	C O D E	ACRES	
	A	0.63	\$271,500	\$340,900	\$612,400						0.63
	A	0.82	\$293,300	\$376,300	\$669,600						0.82
	A	0.94	\$296,000	\$262,800	\$558,800						0.94
	A	0.95	\$295,700	\$0	\$295,700						0.95

YEAR 2023	State No.
--------------	-----------

ASSESSMENT ROLL FOR DEKORRA Columbia COUNTY

KEY TO
CODES

1.A - RESIDENTIAL
2.B - COMMERCIAL
3.C - MANUFACTURING
4.D - AGRICULTURAL

5.E - UNDEVELOPED
5m - AGRICULTURAL FOREST
6.F - PRODUCTIVE FOREST LANDS
7.G - OTHER

1. PFC REG. ENTERED BEFORE 1/1/72
2. PFC REG. ENTERED AFTER 12/31/71
3. PFC SPECIAL CLASSIFICATION
4. COUNTY FOREST CROP
5. MFL OPEN ENTERED AFTER 2004
6. MFL CLOSED ENTERED AFTER 2004
7. MFL OPEN ENTERED BEFORE 2005
8. MFL CLOSED ENTERED BEFORE 2005

1. FEDERAL
2. STATE
3. COUNTY
4. OTHER

EXEMPT FROM GEN.
PROPERTY TAX

TOTAL
ACRES
THIS
LINE

PARCEL NUMBER	SCHOOL DIST.	VOL/PAGE - REG. DEEDS	TOTAL ACRES OF DESC.	ACREAGE & VALUE OF DESCRIPTION SUBJECT TO GENERAL PROPERTY TAX								EXEMPT FROM GEN. PROPERTY TAX		TOTAL ACRES THIS LINE
NAME & ADDRESS	SEC. TN. RANGE DESCRIPTION OF PROPERTY	C O D E	ACRES	LAND VALUE	IMPROVEMENT VALUE	TOTAL VALUE	C O D E	ACRES	VALUE	C O D E	ACRES			
579 11010 1403.B LODI SCHOOL DISTRICT 3150 Delmar C Schacht, Schacht, Nettie Rt 1 Madison, WI, 53704	LAKE ACCESS FOR OWNERS Outlot 1, CSM 346-2-121 --- (THIS IS A 20' ACCESS TO LAKE USED BY PROPERTY OWNERS & CHG TO THEM) NO ASSESSMENT									X5	0.00			0.00
580 11010 1404 LODI SCHOOL DISTRICT 3150 Linda L Stoltenberg W10641 Cardinal Road Poynette, WI, 53955	0 LOTS 48-49-50 LAKE WIS. HIGHLANDS	A	0.97	\$59,000	\$0	\$59,000								0.97
581 11010 1407 LODI SCHOOL DISTRICT 3150 George & Cynthia Vetesnik Trust UAD 4/17/2014 W10870 County Road V Poynette, WI, 53955	N3120 Meadow Lark Rd Lot 51, Lake Wis Highlands	A	0.35	\$38,800	\$142,400	\$181,200								0.35
582 11010 1408 LODI SCHOOL DISTRICT 3150 George & Cynthia Vetesnik Trust UAD 4/17/2014 W10870 County Road V Poynette, WI, 53955	N3120 MEADOWLARK RD Lot 52, Lake Wis Highlands	A	0.33	\$38,300	\$25,600	\$63,900								0.33

YEAR 2023	State No.
--------------	-----------

ASSESSMENT ROLL FOR DEKORRA Columbia COUNTY

KEY TO
CODES

1.A - RESIDENTIAL
2.B - COMMERCIAL
3.C - MANUFACTURING
4.D - AGRICULTURAL

5.E - UNDEVELOPED
5m - AGRICULTURAL FOREST
6.F - PRODUCTIVE FOREST LANDS
7.G - OTHER

1. PFC REG. ENTERED BEFORE 1/1/72
2. PFC REG. ENTERED AFTER 12/31/71
3. PFC SPECIAL CLASSIFICATION
4. COUNTY FOREST CROP
5. MFL OPEN ENTERED AFTER 2004
6. MFL CLOSED ENTERED AFTER 2004
7. MFL OPEN ENTERED BEFORE 2005
8. MFL CLOSED ENTERED BEFORE 2005

1. FEDERAL
2. STATE
3. COUNTY
4. OTHER

EXEMPT FROM GEN.
PROPERTY TAX

TOTAL
ACRES
THIS
LINE

PARCEL NUMBER	SCHOOL DIST.	VOL/PAGE - REG. DEEDS	TOTAL ACRES OF DESC.	ACREAGE & VALUE OF DESCRIPTION SUBJECT TO GENERAL PROPERTY TAX					6. MFL CLOSED ENTERED AFTER 2004 7. MFL OPEN ENTERED BEFORE 2005 8. MFL CLOSED ENTERED BEFORE 2005			EXEMPT FROM GEN. PROPERTY TAX		ACRES THIS LINE
NAME & ADDRESS	SEC. TN. RANGE DESCRIPTION OF PROPERTY		C O D E	ACRES	LAND VALUE	IMPROVEMENT VALUE	TOTAL VALUE	C O D E	ACRES	VALUE	C O D E	ACRES		
11010 1409 LODI SCHOOL DISTRICT 3150 Edward L Mason, Mason, Roseanna L N3109 Meadowlark Road Poynette, WI, 53955	N3109 Meadow Lark Rd LOT 53-LAKE WIS. HIGHLANDS		A	0.35	\$38,800	\$80,800	\$119,600						0.35	
11010 141.01 POYNETTE SCHOOL DISTRICT 4536 Clinton L Chadwick, Chadwick, Dawn M W8765 CTH B Poynette, WI, 53955	W8765 County Highway B LT 1 CS#3723-25-91		G	4.93	\$71,400	\$163,800	\$235,200						4.93	
11010 141.02 POYNETTE SCHOOL DISTRICT 4536 Chadwick Spring Valley Farm LLC N5149 Hwy 51 Poynette, WI, 53955	SE1/4 NW1/4 EXC N4.21A R92- 24 EXC R358-314 EXC CS#3723-25-91		D E E	13.50 3.50 1.47	\$3,200 \$6,600 \$1,100	\$0 \$0 \$0	\$3,200 \$6,600 \$1,100						18.47	
Parcel Total					18.47	\$10,900	\$0	\$10,900		0.00	\$0		0.00	
11010 1410 LODI SCHOOL DISTRICT 3150 Nicholas J Limpel W10623 Cardinal Road Poynette, WI, 53955	W10623 Cardinal Rd Lot 54, Lake Wisconsin Highlands		A	0.36	\$39,100	\$178,100	\$217,200						0.36	

YEAR 2023	State No.
--------------	-----------

ASSESSMENT ROLL FOR DEKORRA Columbia COUNTY

KEY TO
CODES

1.A - RESIDENTIAL
2.B - COMMERCIAL
3.C - MANUFACTURING
4.D - AGRICULTURAL

5.E - UNDEVELOPED
5m - AGRICULTURAL FOREST
6.F - PRODUCTIVE FOREST LANDS
7.G - OTHER

1. PFC REG. ENTERED BEFORE 1/1/72
2. PFC REG. ENTERED AFTER 12/31/71
3. PFC SPECIAL CLASSIFICATION
4. COUNTY FOREST CROP
5. MFL OPEN ENTERED AFTER 2004
6. MFL CLOSED ENTERED AFTER 2004
7. MFL OPEN ENTERED BEFORE 2005
8. MFL CLOSED ENTERED BEFORE 2005

1. FEDERAL
2. STATE
3. COUNTY
4. OTHER

EXEMPT FROM GEN.
PROPERTY TAX

TOTAL
ACRES
THIS
LINE

PARCEL NUMBER	SCHOOL DIST.	VOL/PAGE - REG. DEEDS	TOTAL ACRES OF DESC.	ACREAGE & VALUE OF DESCRIPTION SUBJECT TO GENERAL PROPERTY TAX					6. MFL CLOSED ENTERED AFTER 2004 7. MFL OPEN ENTERED BEFORE 2005 8. MFL CLOSED ENTERED BEFORE 2005			EXEMPT FROM GEN. PROPERTY TAX		ACRES THIS LINE	
				NAME & ADDRESS	SEC. TN. RANGE DESCRIPTION OF PROPERTY	C O D E	ACRES	LAND VALUE	IMPROVEMENT VALUE	TOTAL VALUE	C O D E	ACRES	VALUE		C O D E
11010 1411.1 1411.1 LODI SCHOOL DISTRICT 3150 Linda L Stoltenberg W10641 Cardinal Road Poynette, WI, 53955				A	0.35	\$38,800	\$0	\$38,800							0.35
11010 1411.2 1411.2 LODI SCHOOL DISTRICT 3150 Linda L Stoltenberg W10641 Cardinal Road Poynette, WI, 53955				A	0.35	\$38,800	\$0	\$38,800							0.35
11010 1412.01 1412.01 LODI SCHOOL DISTRICT 3150 Linda L Stoltenberg W10641 Cardinal Road Poynette, WI, 53955				A	0.34	\$38,700	\$0	\$38,700							0.34
11010 1412.03 1412.03 LODI SCHOOL DISTRICT 3150 Larry B Ring, Ring, Becky L W10655 Cardinal Road Poynette, WI, 53955				A	0.34	\$38,700	\$488,500	\$527,200							0.34

YEAR 2023	State No.
--------------	-----------

ASSESSMENT ROLL FOR DEKORRA Columbia COUNTY

KEY TO
CODES

1.A - RESIDENTIAL
2.B - COMMERCIAL
3.C - MANUFACTURING
4.D - AGRICULTURAL

5.E - UNDEVELOPED
5m - AGRICULTURAL FOREST
6.F - PRODUCTIVE FOREST LANDS
7.G - OTHER

1. PFC REG. ENTERED BEFORE 1/1/72
2. PFC REG. ENTERED AFTER 12/31/71
3. PFC SPECIAL CLASSIFICATION
4. COUNTY FOREST CROP
5. MFL OPEN ENTERED AFTER 2004
6. MFL CLOSED ENTERED AFTER 2004
7. MFL OPEN ENTERED BEFORE 2005
8. MFL CLOSED ENTERED BEFORE 2005

1. FEDERAL
2. STATE
3. COUNTY
4. OTHER

EXEMPT FROM GEN.
PROPERTY TAX

TOTAL
ACRES
THIS
LINE

PARCEL NUMBER	SCHOOL DIST.	VOL/PAGE - REG. DEEDS	TOTAL ACRES OF DESC.	ACREAGE & VALUE OF DESCRIPTION SUBJECT TO GENERAL PROPERTY TAX								EXEMPT FROM GEN. PROPERTY TAX		TOTAL ACRES THIS LINE
NAME & ADDRESS	SEC. TN. RANGE DESCRIPTION OF PROPERTY	C O D E	ACRES	LAND VALUE	IMPROVEMENT VALUE	TOTAL VALUE	C O D E	ACRES	VALUE	C O D E	ACRES			
59111010 1412.04 Lodi School District 3150 Linda L Stoltenberg W10641 Cardinal Road Poynette, WI, 53955	W10641 CARDINAL RD Lots 56 & 57 Lake Wisconsin Highlands	A	0.71	\$50,700	\$168,500	\$219,200								0.71
59211010 1417 Lodi School District 3150 Richard Beckwith W10685 Cardinal Road Poynette, WI, 53955	W10685 CARDINAL RD LOTS 61 & 62 LAKE WIS HIGHLANDS	A	0.71	\$50,700	\$165,000	\$215,700								0.71
59311010 1419 Lodi School District 3150 Phillip Raymond Wojtowicz, Wojtowicz, Lacey Elizabeth W10695 Cardinal Road Poynette, WI, 53955	W10695 CARDINAL RD Lot 63, Lake Wis Highlands	A	0.36	\$39,100	\$233,400	\$272,500								0.36
59411010 142 POYNETTE SCHOOL DISTRICT 4536 Paul D Chader, Chader, Irene L W8915 CTH B Poynette, WI, 53955	N 4.21 A OF SE 1/4 OF NW 1/4, E OF HWY; AS RECORDED INV.214-P.336 R181-306	E D E	2.00 1.00 1.21	\$3,800 \$200 \$900	\$0 \$0 \$0	\$3,800 \$200 \$900								4.21
Parcel Total			4.21	\$4,900	\$0	\$4,900		0.00	\$0		0.00			

YEAR 2023	State No.
--------------	-----------

ASSESSMENT ROLL FOR DEKORRA Columbia COUNTY

KEY TO
CODES

1.A - RESIDENTIAL
2.B - COMMERCIAL
3.C - MANUFACTURING
4.D - AGRICULTURAL

5.E - UNDEVELOPED
5m - AGRICULTURAL FOREST
6.F - PRODUCTIVE FOREST LANDS
7.G - OTHER

1. PFC REG. ENTERED BEFORE 1/1/72
2. PFC REG. ENTERED AFTER 12/31/71
3. PFC SPECIAL CLASSIFICATION
4. COUNTY FOREST CROP
5. MFL OPEN ENTERED AFTER 2004
6. MFL CLOSED ENTERED AFTER 2004
7. MFL OPEN ENTERED BEFORE 2005
8. MFL CLOSED ENTERED BEFORE 2005

1. FEDERAL
2. STATE
3. COUNTY
4. OTHER

EXEMPT FROM GEN.
PROPERTY TAX

TOTAL
ACRES
THIS
LINE

PARCEL NUMBER	SCHOOL DIST.	VOL/PAGE - REG. DEEDS	TOTAL ACRES OF DESC.	ACREAGE & VALUE OF DESCRIPTION SUBJECT TO GENERAL PROPERTY TAX					6. MFL CLOSED ENTERED AFTER 2004 7. MFL OPEN ENTERED BEFORE 2005 8. MFL CLOSED ENTERED BEFORE 2005			EXEMPT FROM GEN. PROPERTY TAX		ACRES THIS LINE
NAME & ADDRESS	SEC. TN. RANGE DESCRIPTION OF PROPERTY	C O D E	ACRES	LAND VALUE	IMPROVEMENT VALUE	TOTAL VALUE	C O D E	ACRES	VALUE	C O D E	ACRES			
11010 1420 1420 Larry A Johnson, Johnson, Debra J W10824 Fox Glen Rd Poynette, WI, 53955	POYNETTE SCHOOL DISTRICT 4536 0 LOT 1-WILDWOOD BLUFFS-LAKE WIS	A	0.40	\$13,000	\$0	\$13,000						0.40		
11010 1421 1421 Larry A Johnson, Johnson, Debra J W10824 Fox Glen Rd Poynette, WI, 53955	POYNETTE SCHOOL DISTRICT 4536 0 LOT 2-WILDWOOD BLUFFS-LAKE WIS	A	0.36	\$39,200	\$0	\$39,200						0.36		
11010 1422 1422 Larry A Johnson, Johnson, Debra J W10824 Fox Glen Rd Poynette, WI, 53955	POYNETTE SCHOOL DISTRICT 4536 W10824 FOX GLEN RD LOTS 3 & 4 WILDWOOD BLUFFS-LAKE WIS.	A	0.52	\$44,400	\$124,500	\$168,900						0.52		
11010 1424.01 1424.01 Joseph M Polywacz, Polywacz, Catherine A W10825 Fox Glenn Road Poynette, WI, 53955	POYNETTE SCHOOL DISTRICT 4536 W10825 FOX GLEN RD All of Lot 5 & Lot 6 in Wildwood Bluffs of Lake WI, described as follows: Beg at the most NWLY cor of Lot 6, being the POB; NELY alg the N bdy of said Lot 6 to the NE cor of Lot 6 where that N bdy int the WLY ROW In of Fox Glen Rd; SLY alg the WLY ROW In of Fox Glen Rd to the SE cor of Lot 5 in said plat; SWLY alg the S bdy of Lot 5 to the SW cor of said Lot 5; NWLY alg W bdy of said Lot 5 & Lot 6 to the POB.	A	0.74	\$51,600	\$120,300	\$171,900						0.74		

YEAR 2023	State No.
--------------	-----------

ASSESSMENT ROLL FOR DEKORRA Columbia COUNTY

2023		KEY TO CODES ▶		1.A - RESIDENTIAL 2.B - COMMERCIAL 3.C - MANUFACTURING 4.D - AGRICULTURAL		5.E - UNDEVELOPED 5m - AGRICULTURAL FOREST 6.F - PRODUCTIVE FOREST LANDS 7.G - OTHER		1. PFC REG. ENTERED BEFORE 1/1/72 2. PFC REG. ENTERED AFTER 12/31/71 3. PFC SPECIAL CLASSIFICATION 4. COUNTY FOREST CROP 5. MFL OPEN ENTERED AFTER 2004 6. MFL CLOSED ENTERED AFTER 2004 7. MFL OPEN ENTERED BEFORE 2005 8. MFL CLOSED ENTERED BEFORE 2005		1. FEDERAL 2. STATE 3. COUNTY 4. OTHER		TOTAL ACRES THIS LINE	
PARCEL NUMBER	SCHOOL DIST.	VOL/PAGE - REG. DEEDS	TOTAL ACRES OF DESC.	ACREAGE & VALUE OF DESCRIPTION SUBJECT TO GENERAL PROPERTY TAX				EXEMPT FROM GEN. PROPERTY TAX					
NAME & ADDRESS		SEC. TN. RANGE DESCRIPTION OF PROPERTY		C O D E	ACRES	LAND VALUE	IMPROVEMENT VALUE	TOTAL VALUE	C O D E	ACRES	VALUE	C O D E	ACRES
11010 1426 1426 POYNETTE SCHOOL DISTRICT 4536 STEPHEN THURLOW, ELIZABETH M THURLOW 2989 CARLISLE LANE NORTH AURORA, IL, 60542		W10837 FOX GLEN RD LOT 7-WILDWOOD BLUFFS-LAKE WIS.		A	0.28	\$36,700	\$47,700	\$84,400					0.28
11010 1427 1427 POYNETTE SCHOOL DISTRICT 4536 Thomas Young PO Box 375 Lake Delton, WI, 53940		W10847 FOX GLEN RD Lot 8, Wildwood Bluffs of Lake Wisconsin		A	0.23	\$35,000	\$113,300	\$148,300					0.23
11010 1428 1428 POYNETTE SCHOOL DISTRICT 4536 THOMAS M YOUNG PO BOX 375 LAKE DELTON, WI, 53940		LOT 9-WILDWOOD BLUFFS-LAKE WI		A	0.23	\$35,000	\$0	\$35,000					0.23
11010 1429 1429 POYNETTE SCHOOL DISTRICT 4536 THOMAS M YOUNG PO BOX 375 LAKE DELTON, WI, 53940		LOT 10-WILDWOOD BLUFFS-LAKE WIS		A	0.23	\$35,000	\$0	\$35,000					0.23

YEAR 2023	State No.
--------------	-----------

ASSESSMENT ROLL FOR DEKORRA Columbia COUNTY

2023				KEY TO CODES ▶		1.A - RESIDENTIAL 2.B - COMMERCIAL 3.C - MANUFACTURING 4.D - AGRICULTURAL		5.E - UNDEVELOPED 5m - AGRICULTURAL FOREST 6.F - PRODUCTIVE FOREST LANDS 7.G - OTHER		1. PFC REG. ENTERED BEFORE 1/1/72 2. PFC REG. ENTERED AFTER 12/31/71 3. PFC SPECIAL CLASSIFICATION 4. COUNTY FOREST CROP 5. MFL OPEN ENTERED AFTER 2004 6. MFL CLOSED ENTERED AFTER 2004 7. MFL OPEN ENTERED BEFORE 2005 8. MFL CLOSED ENTERED BEFORE 2005		1. FEDERAL 2. STATE 3. COUNTY 4. OTHER		TOTAL ACRES THIS LINE	
PARCEL NUMBER		SCHOOL DIST.	VOL/PAGE - REG. DEEDS	TOTAL ACRES OF DESC.		ACREAGE & VALUE OF DESCRIPTION SUBJECT TO GENERAL PROPERTY TAX							EXEMPT FROM GEN. PROPERTY TAX		
NAME & ADDRESS		SEC. TN. RANGE DESCRIPTION OF PROPERTY		C O D E	ACRES	LAND VALUE	IMPROVEMENT VALUE	TOTAL VALUE	C O D E	ACRES	VALUE	C O D E	ACRES		
11010 143 143 POYNETTE SCHOOL DISTRICT 4536 Chadwick Spring Valley Farm LLC N5149 Hwy 51 Poynette, WI, 53955		0 2 1/2 A IN NW CORNER OF NE 1/4 OF SW 1/4, N OF HWY		5M D E	0.50 1.50 0.50	\$900 \$400 \$100	\$0 \$0 \$0	\$900 \$400 \$100						2.50	
		Parcel Total			2.50	\$1,400	\$0	\$1,400		0.00	\$0		0.00		
11010 1430 1430 POYNETTE SCHOOL DISTRICT 4536 Timothy R Blum 10049 Blackhawk Road Middleton, WI, 53562		0 Lot 11, Wildwood Bluffs of Lake Wisconsin		A	0.24	\$35,300	\$0	\$35,300						0.24	
11010 1431 1431 POYNETTE SCHOOL DISTRICT 4536 MICHAEL MANTHE, JAIME JANSSEN N3358 BEAR TRAIL POYNETTE, WI, 53955		N3358 Bear Trail Rd Lot 12, Wildwood Bluffs of Lake Wisconsin		A	0.49	\$43,600	\$157,500	\$201,100						0.49	
11010 1432 1432 POYNETTE SCHOOL DISTRICT 4536 Pamela E Beadle N3351 Bear Trail Road Poynette, WI, 53955		N3351 Bear Trail Rd LOT 13-WILDWOOD BLUFFS-LAKE WIS		A	0.49	\$43,400	\$79,800	\$123,200						0.49	

YEAR 2023	State No.
--------------	-----------

ASSESSMENT ROLL FOR DEKORRA Columbia COUNTY

KEY TO
CODES

1.A - RESIDENTIAL
2.B - COMMERCIAL
3.C - MANUFACTURING
4.D - AGRICULTURAL

5.E - UNDEVELOPED
5m - AGRICULTURAL FOREST
6.F - PRODUCTIVE FOREST LANDS
7.G - OTHER

1. PFC REG. ENTERED BEFORE 1/1/72
2. PFC REG. ENTERED AFTER 12/31/71
3. PFC SPECIAL CLASSIFICATION
4. COUNTY FOREST CROP
5. MFL OPEN ENTERED AFTER 2004
6. MFL CLOSED ENTERED AFTER 2004
7. MFL OPEN ENTERED BEFORE 2005
8. MFL CLOSED ENTERED BEFORE 2005

1. FEDERAL
2. STATE
3. COUNTY
4. OTHER

EXEMPT FROM GEN.
PROPERTY TAX

TOTAL
ACRES
THIS
LINE

	PARCEL NUMBER	SCHOOL DIST.	VOL/PAGE - REG. DEEDS	TOTAL ACRES OF DESC.	ACREAGE & VALUE OF DESCRIPTION SUBJECT TO GENERAL PROPERTY TAX						6. MFL CLOSED ENTERED AFTER 2004 7. MFL OPEN ENTERED BEFORE 2005 8. MFL CLOSED ENTERED BEFORE 2005		EXEMPT FROM GEN. PROPERTY TAX		ACRES THIS LINE
	NAME & ADDRESS	SEC. TN. RANGE DESCRIPTION OF PROPERTY	C O D E	ACRES	LAND VALUE	IMPROVEMENT VALUE	TOTAL VALUE	C O D E	ACRES	VALUE	C O D E	ACRES			
607	11010 1433 1433 ROBERT LERCH N3352 BEAR TRAIL POYNETTE, WI, 53955	POYNETTE SCHOOL DISTRICT 4536	N3352 Bear Trail Rd LOT 14-WILDWOOD BLUFFS-LAKE WIS. ALSO PRT L15 S & E OF REF LN-COM SW COR L15 N13W91.83' POB; N86E132.69' N15E49.66' END OF LN.	A	0.46	\$42,400	\$174,900	\$217,300							0.46
608	11010 1434 1434 Brian E Volk N3359 Fox Glen Poynette, WI, 53955	POYNETTE SCHOOL DISTRICT 4536	N3359 Bear Trail Rd LOTS 15 & 16 WILDWOOD BLUFFS -LAKE WIS	A	0.51	\$44,300	\$130,300	\$174,600							0.51
609	11010 1436 1436 Brian E Volk N3359 Fox Glen Poynette, WI, 53955	POYNETTE SCHOOL DISTRICT 4536	0 LOT 17-WILDWOOD BLUFFS-LAKE WIS	A	0.35	\$39,000	\$0	\$39,000							0.35
610	11010 1437 1437 John J Waide W10885 Fox Glen Road Poynette, WI, 53955	POYNETTE SCHOOL DISTRICT 4536	W10885 FOX GLEN RD LOT 18-WILDWOOD BLUFFS-LAKE WIS	A	0.30	\$37,100	\$119,400	\$156,500							0.30

YEAR 2023	State No.
--------------	-----------

ASSESSMENT ROLL FOR DEKORRA Columbia COUNTY

KEY TO CODES ▶		1.A - RESIDENTIAL 2.B - COMMERCIAL 3.C - MANUFACTURING 4.D - AGRICULTURAL			5.E - UNDEVELOPED 5m - AGRICULTURAL FOREST 6.F - PRODUCTIVE FOREST LANDS 7.G - OTHER			1. PFC REG. ENTERED BEFORE 1/1/72 2. PFC REG. ENTERED AFTER 12/31/71 3. PFC SPECIAL CLASSIFICATION 4. COUNTY FOREST CROP 5. MFL OPEN ENTERED AFTER 2004 6. MFL CLOSED ENTERED AFTER 2004 7. MFL OPEN ENTERED BEFORE 2005 8. MFL CLOSED ENTERED BEFORE 2005			1. FEDERAL 2. STATE 3. COUNTY 4. OTHER		TOTAL ACRES THIS LINE
		ACREAGE & VALUE OF DESCRIPTION SUBJECT TO GENERAL PROPERTY TAX						EXEMPT FROM GEN. PROPERTY TAX					
PROPERTY	C O D E	ACRES	LAND VALUE	IMPROVEMENT VALUE	TOTAL VALUE	C O D E	ACRES	VALUE	C O D E	ACRES			
Wis	A	0.26	\$35,900	\$122,100	\$158,000						0.26		
Wisconsin	A	0.37	\$39,400	\$0	\$39,400						0.37		
Total	A D	1.81 6.00	\$66,400 \$400	\$122,100 \$0	\$188,500 \$400						7.81		
		7.81	\$66,800	\$122,100	\$188,900		0.00	\$0		0.00			
S OF ROAD; 4 & C LN S 30 RDS; E G R52-143 254-308	A	2.50	\$72,000	\$146,900	\$218,900						2.50		

YEAR 2023	State No.
--------------	-----------

ASSESSMENT ROLL FOR DEKORRA Columbia COUNTY

KEY TO CODES		1.A - RESIDENTIAL 2.B - COMMERCIAL 3.C - MANUFACTURING 4.D - AGRICULTURAL			5.E - UNDEVELOPED 5m - AGRICULTURAL FOREST 6.F - PRODUCTIVE FOREST LANDS 7.G - OTHER			1. PFC REG. ENTERED BEFORE 1/1/72 2. PFC REG. ENTERED AFTER 12/31/71 3. PFC SPECIAL CLASSIFICATION 4. COUNTY FOREST CROP 5. MFL OPEN ENTERED AFTER 2004 6. MFL CLOSED ENTERED AFTER 2004 7. MFL OPEN ENTERED BEFORE 2005 8. MFL CLOSED ENTERED BEFORE 2005				1. FEDERAL 2. STATE 3. COUNTY 4. OTHER		TOTAL ACRES THIS LINE
		ACREAGE & VALUE OF DESCRIPTION SUBJECT TO GENERAL PROPERTY TAX								EXEMPT FROM GEN. PROPERTY TAX				
PROPERTY	C O D E	ACRES	LAND VALUE	IMPROVEMENT VALUE	TOTAL VALUE	C O D E	ACRES	VALUE	C O D E	ACRES				
Wisconsin	A	0.59	\$46,600	\$114,700	\$161,300						0.59			
	A	1.40	\$69,800	\$0	\$69,800						1.40			
	A	0.24	\$35,300	\$97,000	\$132,300						0.24			
Wisconsin														
	A	0.26	\$35,800	\$219,700	\$255,500						0.26			
Wisconsin														

YEAR 2023	State No.
--------------	-----------

ASSESSMENT ROLL FOR DEKORRA Columbia COUNTY

KEY TO CODES		1.A - RESIDENTIAL 2.B - COMMERCIAL 3.C - MANUFACTURING 4.D - AGRICULTURAL		5.E - UNDEVELOPED 5m - AGRICULTURAL FOREST 6.F - PRODUCTIVE FOREST LANDS 7.G - OTHER		1. PFC REG. ENTERED BEFORE 1/1/72 2. PFC REG. ENTERED AFTER 12/31/71 3. PFC SPECIAL CLASSIFICATION 4. COUNTY FOREST CROP 5. MFL OPEN ENTERED AFTER 2004 6. MFL CLOSED ENTERED AFTER 2004 7. MFL OPEN ENTERED BEFORE 2005 8. MFL CLOSED ENTERED BEFORE 2005		1. FEDERAL 2. STATE 3. COUNTY 4. OTHER		TOTAL ACRES THIS LINE	
		ACREAGE & VALUE OF DESCRIPTION SUBJECT TO GENERAL PROPERTY TAX						EXEMPT FROM GEN. PROPERTY TAX			
PROPERTY	C O D E	ACRES	LAND VALUE	IMPROVEMENT VALUE	TOTAL VALUE	C O D E	ACRES	VALUE	C O D E	ACRES	
WISCONSIN	A	0.25	\$35,800	\$6,900	\$42,700						0.25
	A	0.65	\$48,600	\$218,300	\$266,900						0.65
STATES	A	0.50	\$43,800	\$133,700	\$177,500						0.50
STATES	A	0.46	\$42,500	\$114,600	\$157,100						0.46

YEAR 2023	State No.
--------------	-----------

ASSESSMENT ROLL FOR DEKORRA Columbia COUNTY

KEY TO
CODES

1.A - RESIDENTIAL
2.B - COMMERCIAL
3.C - MANUFACTURING
4.D - AGRICULTURAL

5.E - UNDEVELOPED
5m - AGRICULTURAL FOREST
6.F - PRODUCTIVE FOREST LANDS
7.G - OTHER

1. PFC REG. ENTERED BEFORE 1/1/72
2. PFC REG. ENTERED AFTER 12/31/71
3. PFC SPECIAL CLASSIFICATION
4. COUNTY FOREST CROP
5. MFL OPEN ENTERED AFTER 2004
6. MFL CLOSED ENTERED AFTER 2004
7. MFL OPEN ENTERED BEFORE 2005
8. MFL CLOSED ENTERED BEFORE 2005

1. FEDERAL
2. STATE
3. COUNTY
4. OTHER

EXEMPT FROM GEN.
PROPERTY TAX

TOTAL
ACRES
THIS
LINE

PARCEL NUMBER	SCHOOL DIST.	VOL/PAGE - REG. DEEDS	TOTAL ACRES OF DESC.	ACREAGE & VALUE OF DESCRIPTION SUBJECT TO GENERAL PROPERTY TAX								EXEMPT FROM GEN. PROPERTY TAX		TOTAL ACRES THIS LINE
NAME & ADDRESS	SEC. TN. RANGE DESCRIPTION OF PROPERTY	C O D E	ACRES	LAND VALUE	IMPROVEMENT VALUE	TOTAL VALUE	C O D E	ACRES	VALUE	C O D E	ACRES			
623 11010 1448 1448 John Randolph Spencer, Spencer, Nancy L N3603 Sky High Dr Poynette, WI, 53955	POYNETTE SCHOOL DISTRICT 4536 N3603 SKY HIGH DR LOT 4-WILDWOOD BLUFF ESTATES	A	0.46	\$42,500	\$124,300	\$166,800								0.46
624 11010 1449 1449 Frank J Matranga, Matranga, Susan J 1144 Michelle Lane Lombard, IL, 60148	POYNETTE SCHOOL DISTRICT 4536 0 LOT 5-WILDWOOD BLUFF EST	A	0.46	\$42,500	\$0	\$42,500								0.46
625 11010 145 145 Wayne W & Irene E Morse Irrevocable Trust dated 2/27/2020 S1934 Beier Road Wonewoc, WI, 53968	POYNETTE SCHOOL DISTRICT 4536 0 E 1/2 of SW 1/4; EXC 10 AC In NW Corner EXC CS#3047-20-44	D D E 5M G	13.50 15.00 1.00 36.46 2.60	\$3,200 \$2,600 \$100 \$65,600 \$20,800	\$0 \$0 \$0 \$0 \$8,500	\$3,200 \$2,600 \$100 \$65,600 \$29,300								68.56
Parcel Total			68.56	\$92,300	\$8,500	\$100,800		0.00	\$0		0.00			
626 11010 145.01 145.01 Robert W Morse W8709 CTH B Poynette, WI, 53955	POYNETTE SCHOOL DISTRICT 4536 W8709 Morse W Rd LOT 1 CS#3047-20-44	E A D	0.50 0.23 0.71	\$100 \$36,000 \$100	\$0 \$18,700 \$0	\$100 \$54,700 \$100								1.44
Parcel Total			1.44	\$36,200	\$18,700	\$54,900		0.00	\$0		0.00			

YEAR 2023	State No.
--------------	-----------

ASSESSMENT ROLL FOR DEKORRA Columbia COUNTY

KEY TO CODES ▶		1.A - RESIDENTIAL 2.B - COMMERCIAL 3.C - MANUFACTURING 4.D - AGRICULTURAL			5.E - UNDEVELOPED 5m - AGRICULTURAL FOREST 6.F - PRODUCTIVE FOREST LANDS 7.G - OTHER			1. PFC REG. ENTERED BEFORE 1/1/72 2. PFC REG. ENTERED AFTER 12/31/71 3. PFC SPECIAL CLASSIFICATION 4. COUNTY FOREST CROP 5. MFL OPEN ENTERED AFTER 2004 6. MFL CLOSED ENTERED AFTER 2004 7. MFL OPEN ENTERED BEFORE 2005 8. MFL CLOSED ENTERED BEFORE 2005				1. FEDERAL 2. STATE 3. COUNTY 4. OTHER		TOTAL ACRES THIS LINE
		ACREAGE & VALUE OF DESCRIPTION SUBJECT TO GENERAL PROPERTY TAX								EXEMPT FROM GEN. PROPERTY TAX				
PROPERTY		C O D E	ACRES	LAND VALUE	IMPROVEMENT VALUE	TOTAL VALUE	C O D E	ACRES	VALUE	C O D E	ACRES			
ATES		A	0.51	\$44,300	\$159,200	\$203,500						0.51		
ATES		A	0.51	\$44,000	\$0	\$44,000						0.51		
ATES		A	0.49	\$15,900	\$0	\$15,900						0.49		
ATES		A	0.47	\$42,800	\$270,600	\$313,400						0.47		

YEAR 2023	State No.
--------------	-----------

ASSESSMENT ROLL FOR DEKORRA Columbia COUNTY

KEY TO CODES		1.A - RESIDENTIAL 2.B - COMMERCIAL 3.C - MANUFACTURING 4.D - AGRICULTURAL			5.E - UNDEVELOPED 5m - AGRICULTURAL FOREST 6.F - PRODUCTIVE FOREST LANDS 7.G - OTHER			1. PFC REG. ENTERED BEFORE 1/1/72 2. PFC REG. ENTERED AFTER 12/31/71 3. PFC SPECIAL CLASSIFICATION 4. COUNTY FOREST CROP 5. MFL OPEN ENTERED AFTER 2004 6. MFL CLOSED ENTERED AFTER 2004 7. MFL OPEN ENTERED BEFORE 2005 8. MFL CLOSED ENTERED BEFORE 2005			1. FEDERAL 2. STATE 3. COUNTY 4. OTHER			TOTAL ACRES THIS LINE
		ACREAGE & VALUE OF DESCRIPTION SUBJECT TO GENERAL PROPERTY TAX						EXEMPT FROM GEN. PROPERTY TAX						
PROPERTY		C O D E	ACRES	LAND VALUE	IMPROVEMENT VALUE	TOTAL VALUE	C O D E	ACRES	VALUE	C O D E	ACRES			
STATE		A	0.46	\$42,500	\$163,400	\$205,900						0.46		
STATES		A	0.46	\$42,500	\$138,900	\$181,400						0.46		
		A	0.43	\$41,700	\$124,100	\$165,800						0.43		
		A	0.45	\$42,200	\$256,800	\$299,000						0.45		

YEAR 2023	State No.
--------------	-----------

ASSESSMENT ROLL FOR DEKORRA Columbia COUNTY

KEY TO
CODES

1.A - RESIDENTIAL
2.B - COMMERCIAL
3.C - MANUFACTURING
4.D - AGRICULTURAL

5.E - UNDEVELOPED
5m - AGRICULTURAL FOREST
6.F - PRODUCTIVE FOREST LANDS
7.G - OTHER

1. PFC REG. ENTERED BEFORE 1/1/72
2. PFC REG. ENTERED AFTER 12/31/71
3. PFC SPECIAL CLASSIFICATION
4. COUNTY FOREST CROP
5. MFL OPEN ENTERED AFTER 2004
6. MFL CLOSED ENTERED AFTER 2004
7. MFL OPEN ENTERED BEFORE 2005
8. MFL CLOSED ENTERED BEFORE 2005

1. FEDERAL
2. STATE
3. COUNTY
4. OTHER

EXEMPT FROM GEN.
PROPERTY TAX

TOTAL
ACRES
THIS
LINE

PARCEL NUMBER	SCHOOL DIST.	VOL/PAGE - REG. DEEDS	TOTAL ACRES OF DESC.	ACREAGE & VALUE OF DESCRIPTION SUBJECT TO GENERAL PROPERTY TAX					6. MFL CLOSED ENTERED AFTER 2004 7. MFL OPEN ENTERED BEFORE 2005 8. MFL CLOSED ENTERED BEFORE 2005			EXEMPT FROM GEN. PROPERTY TAX		ACRES THIS LINE
NAME & ADDRESS	SEC. TN. RANGE DESCRIPTION OF PROPERTY		C O D E	ACRES	LAND VALUE	IMPROVEMENT VALUE	TOTAL VALUE	C O D E	ACRES	VALUE	C O D E	ACRES		
11010 1458 1458 Timothy Kuklinski W10794 Wildwood Way Poynette, WI, 53955	POYNETTE SCHOOL DISTRICT 4536	W10794 WILDWOOD WAY LOT 14-WILDWOOD BLUFF ESTATES	A	0.50	\$44,000	\$185,700	\$229,700						0.50	
11010 1459 1459 Dale R Martinson W9991 River Oaks Rd Poynette, WI, 53955	POYNETTE SCHOOL DISTRICT 4536	W9991 RIVER OAKS RD LOT 1-BLK 1-OAK HAVEN; ALSO G.L. 3-COM NW COR E 1/2 SW 1 /4 S833.90' N86W211.46' POB S3W225.11' N53W327.20' N36E6 0' S86E245' POB LAND BTWN V & WATER	A	1.53	\$85,700	\$30,900	\$116,600						1.53	
11010 1459.01 1459.01 Randall B Hamre, Hamre, Robin R N190 County Road C Deforest, WI, 53532	POYNETTE SCHOOL DISTRICT 4536	0 OL 1 CS#2472-16-42	A	0.11	\$3,000	\$0	\$3,000						0.11	
11010 1459.02 1459.02 Jerry G Muller, Muller, Sally J N4031 CTH V Poynette, WI, 53955	POYNETTE SCHOOL DISTRICT 4536	0 O.L. 2 CS#2472-16-42	A	0.10	\$3,000	\$0	\$3,000						0.10	

YEAR 2023	State No.
--------------	-----------

ASSESSMENT ROLL FOR DEKORRA Columbia COUNTY

KEY TO
CODES

1.A - RESIDENTIAL
2.B - COMMERCIAL
3.C - MANUFACTURING
4.D - AGRICULTURAL

5.E - UNDEVELOPED
5m - AGRICULTURAL FOREST
6.F - PRODUCTIVE FOREST LANDS
7.G - OTHER

1. PFC REG. ENTERED BEFORE 1/1/72
2. PFC REG. ENTERED AFTER 12/31/71
3. PFC SPECIAL CLASSIFICATION
4. COUNTY FOREST CROP
5. MFL OPEN ENTERED AFTER 2004
6. MFL CLOSED ENTERED AFTER 2004
7. MFL OPEN ENTERED BEFORE 2005
8. MFL CLOSED ENTERED BEFORE 2005

1. FEDERAL
2. STATE
3. COUNTY
4. OTHER

EXEMPT FROM GEN.
PROPERTY TAX

TOTAL
ACRES
THIS
LINE

PARCEL NUMBER	SCHOOL DIST.	VOL/PAGE - REG. DEEDS	TOTAL ACRES OF DESC.	ACREAGE & VALUE OF DESCRIPTION SUBJECT TO GENERAL PROPERTY TAX								EXEMPT FROM GEN. PROPERTY TAX		TOTAL ACRES THIS LINE
NAME & ADDRESS	SEC. TN. RANGE DESCRIPTION OF PROPERTY	C O D E	ACRES	LAND VALUE	IMPROVEMENT VALUE	TOTAL VALUE	C O D E	ACRES	VALUE	C O D E	ACRES			
639 11010 1459.03 1459.03 Gini L Heller 597 Pauquette Pines Lane Poynette, WI, 53955	POYNETTE SCHOOL DISTRICT 4536 0 O.L. 3 CS#2472-16-42	A	0.11	\$3,000	\$0	\$3,000								0.11
640 11010 1459.05 1459.05 James P Janssen, Janssen, Kathleen S N4185 Rory Rd Poynette, WI, 53955	POYNETTE SCHOOL DISTRICT 4536 0 OL 1 CSM 3335-22-71	A	0.06	\$2,000	\$0	\$2,000								0.06
641 11010 1459.06 1459.06 James P Janssen, Janssen, Kathleen S N4185 Rory Rd Poynette, WI, 53955	POYNETTE SCHOOL DISTRICT 4536 0 OL 2 CSM 3335-22-71	A	0.05	\$900	\$0	\$900								0.05
642 11010 1459.07 1459.07 Randall J Hoffmann, Hoffmann, Courtney D N4092 Rory Road Poynette, WI, 53955	POYNETTE SCHOOL DISTRICT 4536 0 OL 3 CSM 3335-22-71	A	0.05	\$800	\$0	\$800								0.05

YEAR 2023	State No.
--------------	-----------

ASSESSMENT ROLL FOR DEKORRA Columbia COUNTY[illegible]

YEAR 2023	State No.
--------------	-----------

ASSESSMENT ROLL FOR DEKORRA Columbia COUNTY

KEY TO
CODES

1.A - RESIDENTIAL
2.B - COMMERCIAL
3.C - MANUFACTURING
4.D - AGRICULTURAL

5.E - UNDEVELOPED
5m - AGRICULTURAL FOREST
6.F - PRODUCTIVE FOREST LANDS
7.G - OTHER

1. PFC REG. ENTERED BEFORE 1/1/72
2. PFC REG. ENTERED AFTER 12/31/71
3. PFC SPECIAL CLASSIFICATION
4. COUNTY FOREST CROP
5. MFL OPEN ENTERED AFTER 2004
6. MFL CLOSED ENTERED AFTER 2004
7. MFL OPEN ENTERED BEFORE 2005
8. MFL CLOSED ENTERED BEFORE 2005

1. FEDERAL
2. STATE
3. COUNTY
4. OTHER

EXEMPT FROM GEN.
PROPERTY TAX

TOTAL
ACRES
THIS
LINE

PARCEL NUMBER	SCHOOL DIST.	VOL/PAGE - REG. DEEDS	TOTAL ACRES OF DESC.	ACREAGE & VALUE OF DESCRIPTION SUBJECT TO GENERAL PROPERTY TAX					6. MFL CLOSED ENTERED AFTER 2004 7. MFL OPEN ENTERED BEFORE 2005 8. MFL CLOSED ENTERED BEFORE 2005			EXEMPT FROM GEN. PROPERTY TAX		ACRES THIS LINE
NAME & ADDRESS	SEC. TN. RANGE DESCRIPTION OF PROPERTY	C O D E	ACRES	LAND VALUE	IMPROVEMENT VALUE	TOTAL VALUE	C O D E	ACRES	VALUE	C O D E	ACRES			
11010 1464 1464 David W Brown, Brown, Donna J N4155 Rory Rd Poynette, WI, 53955	POYNETTE SCHOOL DISTRICT 4536 N4155 RORY RD LOT 6-BLK 1 OAK HAVEN ALSO WATER FRONTAGE ACROSS HWY V LENGTH OF LOT 6	A	1.04	\$60,300	\$185,100	\$245,400						1.04		
11010 1465 1465 Khristian Heller Kirschbaum N4149 Rory Road Poynette, WI, 53955	POYNETTE SCHOOL DISTRICT 4536 N4149 RORY RD Lot 7, Blk 1, Oak Haven	A	0.87	\$55,900	\$238,700	\$294,600						0.87		
11010 1466.1 1466.1 Christopher Dale DuPont N4129 Rory Road Poynette, WI, 53955	POYNETTE SCHOOL DISTRICT 4536 N4129 RORY ROAD Lot 8, Blk 1, Oak Haven; exc land btwn river and County Road V within Lot 8 lines extended NWLY	A	0.87	\$55,800	\$183,500	\$239,300						0.87		
11010 1466.2 1466.2 Christopher Dale DuPont N4129 Rory Road Poynette, WI, 53955	POYNETTE SCHOOL DISTRICT 4536 0 Lands btwn County Road V and river within Lot 8, Oak Haven, lines extended NWLY (mapping correction)	A	0.00	\$200	\$0	\$200						0.00		

YEAR 2023	State No.
--------------	-----------

ASSESSMENT ROLL FOR DEKORRA Columbia COUNTY

KEY TO
CODES

1.A - RESIDENTIAL
2.B - COMMERCIAL
3.C - MANUFACTURING
4.D - AGRICULTURAL

5.E - UNDEVELOPED
5m - AGRICULTURAL FOREST
6.F - PRODUCTIVE FOREST LANDS
7.G - OTHER

1. PFC REG. ENTERED BEFORE 1/1/72
2. PFC REG. ENTERED AFTER 12/31/71
3. PFC SPECIAL CLASSIFICATION
4. COUNTY FOREST CROP
5. MFL OPEN ENTERED AFTER 2004
6. MFL CLOSED ENTERED AFTER 2004
7. MFL OPEN ENTERED BEFORE 2005
8. MFL CLOSED ENTERED BEFORE 2005

1. FEDERAL
2. STATE
3. COUNTY
4. OTHER

EXEMPT FROM GEN.
PROPERTY TAX

TOTAL
ACRES
THIS
LINE

PARCEL NUMBER	SCHOOL DIST.	VOL/PAGE - REG. DEEDS	TOTAL ACRES OF DESC.	ACREAGE & VALUE OF DESCRIPTION SUBJECT TO GENERAL PROPERTY TAX								EXEMPT FROM GEN. PROPERTY TAX		TOTAL ACRES THIS LINE
NAME & ADDRESS	SEC. TN. RANGE DESCRIPTION OF PROPERTY	C O D E	ACRES	LAND VALUE	IMPROVEMENT VALUE	TOTAL VALUE	C O D E	ACRES	VALUE	C O D E	ACRES			
651 11010 1467.1 1467.1 Christopher DuPont, DuPont, Michelle N4129 Rory Road Poynette, WI, 53955	POYNETTE SCHOOL DISTRICT 4536 RORY RD Lot 9, Blk 1, Oak Haven, Exc land between CTH V & river within LT 9 lines extended NWly	A	0.92	\$57,500	\$0	\$57,500								0.92
652 11010 1467.2 1467.2 Christopher DuPont, DuPont, Michelle N4129 Rory Road Poynette, WI, 53955	POYNETTE SCHOOL DISTRICT 4536 RORY RD Lands between CTH V & river within LT 9 (Oak Haven) lines extended NWly (MAPPING CORRECTION)	A	0.05	\$200	\$0	\$200								0.05
653 11010 1468.1 1468.1 Donald L Hire, Hire, Phyllis L N4123 Rory Road Poynette, WI, 53955	POYNETTE SCHOOL DISTRICT 4536 N4123 RORY RD LT 10 BLK 1 OAK HAVEN EXC WI TH LAND ACROSS 'V' ON RIVER FROM NE LN EXT TO WATER, TO NE LN VAN MATRE'S LAND,	A	1.71	\$65,700	\$132,900	\$198,600								1.71
654 11010 1468.2 1468.2 Donald L Hire, Hire, Phyllis L N4123 Rory Road Poynette, WI, 53955	POYNETTE SCHOOL DISTRICT 4536 0 LANDS BETWEEN RIVER AND CTH V FROM NE LN LT 10 OAK HAVEN EXT TO WATER, TO NE LN VAN MATRE'S LAND R126-447 R275-1 72 R299-447 R366-713 (MAPPING CORRECTION)	A	0.08	\$200	\$0	\$200								0.08

YEAR 2023	State No.
--------------	-----------

ASSESSMENT ROLL FOR DEKORRA Columbia COUNTY

KEY TO
CODES

1.A - RESIDENTIAL
2.B - COMMERCIAL
3.C - MANUFACTURING
4.D - AGRICULTURAL

5.E - UNDEVELOPED
5m - AGRICULTURAL FOREST
6.F - PRODUCTIVE FOREST LANDS
7.G - OTHER

1. PFC REG. ENTERED BEFORE 1/1/72
2. PFC REG. ENTERED AFTER 12/31/71
3. PFC SPECIAL CLASSIFICATION
4. COUNTY FOREST CROP
5. MFL OPEN ENTERED AFTER 2004
6. MFL CLOSED ENTERED AFTER 2004
7. MFL OPEN ENTERED BEFORE 2005
8. MFL CLOSED ENTERED BEFORE 2005

1. FEDERAL
2. STATE
3. COUNTY
4. OTHER

EXEMPT FROM GEN.
PROPERTY TAX

TOTAL
ACRES
THIS
LINE

PARCEL NUMBER	SCHOOL DIST.	VOL/PAGE - REG. DEEDS	TOTAL ACRES OF DESC.	ACREAGE & VALUE OF DESCRIPTION SUBJECT TO GENERAL PROPERTY TAX					6. MFL CLOSED ENTERED AFTER 2004 7. MFL OPEN ENTERED BEFORE 2005 8. MFL CLOSED ENTERED BEFORE 2005			EXEMPT FROM GEN. PROPERTY TAX		ACRES THIS LINE
NAME & ADDRESS	SEC. TN. RANGE DESCRIPTION OF PROPERTY	C O D E	ACRES	LAND VALUE	IMPROVEMENT VALUE	TOTAL VALUE	C O D E	ACRES	VALUE	C O D E	ACRES			
11010 1469 1469 POYNETTE SCHOOL DISTRICT 4536 Nathan G Hanson, Hanson, Rachael A N4115 Rory Road Poynette, WI, 53955	N4115 RORY RD Lot 11, Blk 1, Oak Haven	A	0.71	\$50,600	\$141,400	\$192,000						0.71		
11010 1470 1470 POYNETTE SCHOOL DISTRICT 4536 Kevin J Cullen N4063 Rory Road Poynette, WI, 53955	N4063 RORY RD LOT 12-BLK 1-OAK HAVEN	A	1.61	\$64,900	\$135,500	\$200,400						1.61		
11010 1471.2 1471.2 POYNETTE SCHOOL DISTRICT 4536 Walter M Bublitz, Bublitz, Karen A N4136 Rory Road Poynette, WI, 53955	N4136 RORY RD LOT 2-CS #475-2-250 (BEING PRT LOTS 1,2&6-BLK2-OAKHAVEN) ALSO SE 25' OF LT 1 CS#475-2-250 - Also described as: Lots 1 & 2 of CS 475 EXC the NELY 75' of Lot 1 more particularly described as: Comm at the most NLY cor of Lot 1 of CS 475; S53-59E 235.80'; S36-1W 75'; N53-59W 235.80'; N36 -1E 75' to POB.	A	0.56	\$45,900	\$134,500	\$180,400						0.56		
11010 1471.3 1471.3 POYNETTE SCHOOL DISTRICT 4536 Jeanne Gill N4132 Rory Rd Poynette, WI, 53955	N4132 RORY RD LOT 3, CSM 475-2-250	A	3.63	\$81,000	\$261,900	\$342,900						3.63		

YEAR 2023	State No.
--------------	-----------

ASSESSMENT ROLL FOR DEKORRA Columbia COUNTY

KEY TO
CODES

1.A - RESIDENTIAL
2.B - COMMERCIAL
3.C - MANUFACTURING
4.D - AGRICULTURAL

5.E - UNDEVELOPED
5m - AGRICULTURAL FOREST
6.F - PRODUCTIVE FOREST LANDS
7.G - OTHER

1. PFC REG. ENTERED BEFORE 1/1/72
2. PFC REG. ENTERED AFTER 12/31/71
3. PFC SPECIAL CLASSIFICATION
4. COUNTY FOREST CROP
5. MFL OPEN ENTERED AFTER 2004
6. MFL CLOSED ENTERED AFTER 2004
7. MFL OPEN ENTERED BEFORE 2005
8. MFL CLOSED ENTERED BEFORE 2005

1. FEDERAL
2. STATE
3. COUNTY
4. OTHER

EXEMPT FROM GEN.
PROPERTY TAX

TOTAL
ACRES
THIS
LINE

	PARCEL NUMBER	SCHOOL DIST.	VOL/PAGE - REG. DEEDS	TOTAL ACRES OF DESC.	ACREAGE & VALUE OF DESCRIPTION SUBJECT TO GENERAL PROPERTY TAX						6. MFL CLOSED ENTERED AFTER 2004 7. MFL OPEN ENTERED BEFORE 2005 8. MFL CLOSED ENTERED BEFORE 2005		EXEMPT FROM GEN. PROPERTY TAX		ACRES THIS LINE
	NAME & ADDRESS	SEC. TN. RANGE DESCRIPTION OF PROPERTY	C O D E	ACRES	LAND VALUE	IMPROVEMENT VALUE	TOTAL VALUE	C O D E	ACRES	VALUE	C O D E	ACRES			
659	11010 1473 1473 Michael G Hausmann, Hausmann, Dolores N4118 Rory Road Poynette, WI, 53955	POYNETTE SCHOOL DISTRICT 4536 N4118 RORY RD LOT 3-BLK2-OAK HAVEN	A	0.66	\$48,900	\$201,900	\$250,800							0.66	
660	11010 1474 1474 Michael G Hausmann, Hausmann, Dolores N4118 Rory Road Poynette, WI, 53955	POYNETTE SCHOOL DISTRICT 4536 LOT 4-BLK 2 -OAK HAVEN	A	0.65	\$21,400	\$0	\$21,400							0.65	
661	11010 1475 1475 Michael G Hausmann, Hausmann, Dolores N4118 Rory Road Poynette, WI, 53955	POYNETTE SCHOOL DISTRICT 4536 LOT 5-BLK 2-OAK HAVEN	A	0.81	\$26,400	\$0	\$26,400							0.81	
662	11010 1479 1479 Gerald Stanley Ryce, Ryce, Melissa A W9453 Kent Road Poynette, WI, 53955	POYNETTE SCHOOL DISTRICT 4536 N4196 RORY RD LOT 1-BLK 3-OAK HAVEN	A	0.48	\$43,100	\$84,700	\$127,800							0.48	

YEAR 2023	State No.
--------------	-----------

ASSESSMENT ROLL FOR DEKORRA Columbia COUNTY

KEY TO
CODES

1.A - RESIDENTIAL
2.B - COMMERCIAL
3.C - MANUFACTURING
4.D - AGRICULTURAL

5.E - UNDEVELOPED
5m - AGRICULTURAL FOREST
6.F - PRODUCTIVE FOREST LANDS
7.G - OTHER

1. PFC REG. ENTERED BEFORE 1/1/72
2. PFC REG. ENTERED AFTER 12/31/71
3. PFC SPECIAL CLASSIFICATION
4. COUNTY FOREST CROP
5. MFL OPEN ENTERED AFTER 2004
6. MFL CLOSED ENTERED AFTER 2004
7. MFL OPEN ENTERED BEFORE 2005
8. MFL CLOSED ENTERED BEFORE 2005

1. FEDERAL
2. STATE
3. COUNTY
4. OTHER

EXEMPT FROM GEN.
PROPERTY TAX

TOTAL
ACRES
THIS
LINE

PARCEL NUMBER	SCHOOL DIST.	VOL/PAGE - REG. DEEDS	TOTAL ACRES OF DESC.	ACREAGE & VALUE OF DESCRIPTION SUBJECT TO GENERAL PROPERTY TAX					6. MFL CLOSED ENTERED AFTER 2004 7. MFL OPEN ENTERED BEFORE 2005 8. MFL CLOSED ENTERED BEFORE 2005			EXEMPT FROM GEN. PROPERTY TAX		ACRES THIS LINE
NAME & ADDRESS	SEC. TN. RANGE DESCRIPTION OF PROPERTY		C O D E	ACRES	LAND VALUE	IMPROVEMENT VALUE	TOTAL VALUE	C O D E	ACRES	VALUE	C O D E	ACRES		
11010 148 148	POYNETTE SCHOOL DISTRICT 4536 0	W 17 A OF NW 1/4 OF SW 1/4	5M D E D	9.00 3.16 1.00 3.84	\$16,200 \$700 \$100 \$700	\$0 \$0 \$0 \$0	\$16,200 \$700 \$100 \$700						17.00	
Paul & Irene Chader Living Trust Dated 5/24/2000 W8915 County Road B Poynette, WI, 53955														
		Parcel Total		17.00	\$17,700	\$0	\$17,700		0.00	\$0		0.00		
11010 1480 1480	POYNETTE SCHOOL DISTRICT 4536 0	LOT 2-BLK 3-OAK HAVEN	A	0.62	\$20,200	\$14,100	\$34,300						0.62	
Reed E Hadley N4182 Rory Road Poynette, WI, 53955														
11010 1481 1481	POYNETTE SCHOOL DISTRICT 4536	N4182 RORY RD LOTS 3 & 4 - BLK 3-OAK HAVEN	A	1.50	\$64,000	\$154,400	\$218,400						1.50	
Reed E Hadley N4182 Rory Road Poynette, WI, 53955														
11010 1483 1483	POYNETTE SCHOOL DISTRICT 4536	N4160 RORY RD LOT 5 & 6 BLK 3 OAK HAVEN ALSO NE 75' of Lot 1, CSM 475-2-250	A	2.01	\$68,100	\$176,200	\$244,300						2.01	
Ronald S Foye, Foye, Rebecca J N4160 Rory Road Poynette, WI, 53955														

YEAR 2023	State No.
--------------	-----------

ASSESSMENT ROLL FOR DEKORRA Columbia COUNTY

KEY TO CODES ▶		1.A - RESIDENTIAL 2.B - COMMERCIAL 3.C - MANUFACTURING 4.D - AGRICULTURAL			5.E - UNDEVELOPED 5m - AGRICULTURAL FOREST 6.F - PRODUCTIVE FOREST LANDS 7.G - OTHER			1. PFC REG. ENTERED BEFORE 1/1/72 2. PFC REG. ENTERED AFTER 12/31/71 3. PFC SPECIAL CLASSIFICATION 4. COUNTY FOREST CROP 5. MFL OPEN ENTERED AFTER 2004 6. MFL CLOSED ENTERED AFTER 2004 7. MFL OPEN ENTERED BEFORE 2005 8. MFL CLOSED ENTERED BEFORE 2005				1. FEDERAL 2. STATE 3. COUNTY 4. OTHER		TOTAL ACRES THIS LINE
		ACREAGE & VALUE OF DESCRIPTION SUBJECT TO GENERAL PROPERTY TAX								EXEMPT FROM GEN. PROPERTY TAX				
PROPERTY	C O D E	ACRES	LAND VALUE	IMPROVEMENT VALUE	TOTAL VALUE	C O D E	ACRES	VALUE	C O D E	ACRES				
	A	1.14	\$61,100	\$266,200	\$327,300						1.14			

YEAR 2023	State No.
--------------	-----------

ASSESSMENT ROLL FOR DEKORRA Columbia COUNTY

KEY TO CODES ▶		1.A - RESIDENTIAL 2.B - COMMERCIAL 3.C - MANUFACTURING 4.D - AGRICULTURAL			5.E - UNDEVELOPED 5m - AGRICULTURAL FOREST 6.F - PRODUCTIVE FOREST LANDS 7.G - OTHER			1. PFC REG. ENTERED BEFORE 1/1/72 2. PFC REG. ENTERED AFTER 12/31/71 3. PFC SPECIAL CLASSIFICATION 4. COUNTY FOREST CROP 5. MFL OPEN ENTERED AFTER 2004 6. MFL CLOSED ENTERED AFTER 2004 7. MFL OPEN ENTERED BEFORE 2005 8. MFL CLOSED ENTERED BEFORE 2005				1. FEDERAL 2. STATE 3. COUNTY 4. OTHER		TOTAL ACRES THIS LINE
		ACREAGE & VALUE OF DESCRIPTION SUBJECT TO GENERAL PROPERTY TAX								EXEMPT FROM GEN. PROPERTY TAX				
PROPERTY		C O D E	ACRES	LAND VALUE	IMPROVEMENT VALUE	TOTAL VALUE	C O D E	ACRES	VALUE	C O D E	ACRES			
of Estates		A	0.40	\$40,500	\$200,100	\$240,600						0.40		
of Estates		A	0.63	\$47,900	\$117,200	\$165,100						0.63		
of Estates		A	0.56	\$45,900	\$161,500	\$207,400						0.56		
D BLUFF		A	0.50	\$43,800	\$125,900	\$169,700						0.50		

YEAR 2023	State No.
--------------	-----------

ASSESSMENT ROLL FOR DEKORRA Columbia COUNTY

KEY TO CODES ▶		1.A - RESIDENTIAL 2.B - COMMERCIAL 3.C - MANUFACTURING 4.D - AGRICULTURAL			5.E - UNDEVELOPED 5m - AGRICULTURAL FOREST 6.F - PRODUCTIVE FOREST LANDS 7.G - OTHER			1. PFC REG. ENTERED BEFORE 1/1/72 2. PFC REG. ENTERED AFTER 12/31/71 3. PFC SPECIAL CLASSIFICATION 4. COUNTY FOREST CROP 5. MFL OPEN ENTERED AFTER 2004 6. MFL CLOSED ENTERED AFTER 2004 7. MFL OPEN ENTERED BEFORE 2005 8. MFL CLOSED ENTERED BEFORE 2005				1. FEDERAL 2. STATE 3. COUNTY 4. OTHER		TOTAL ACRES THIS LINE
		ACREAGE & VALUE OF DESCRIPTION SUBJECT TO GENERAL PROPERTY TAX								EXEMPT FROM GEN. PROPERTY TAX				
PROPERTY		C O D E	ACRES	LAND VALUE	IMPROVEMENT VALUE	TOTAL VALUE	C O D E	ACRES	VALUE	C O D E	ACRES			
f Estates		A	0.59	\$46,700	\$169,400	\$216,100						0.59		
		A	3.44	\$79,500	\$189,600	\$269,100						3.44		
		A	0.40	\$40,600	\$159,700	\$200,300						0.40		
		A	0.46	\$42,500	\$0	\$42,500						0.46		

YEAR 2023	State No.
--------------	-----------

ASSESSMENT ROLL FOR DEKORRA Columbia COUNTY

2023		KEY TO CODES ▶		1.A - RESIDENTIAL 2.B - COMMERCIAL 3.C - MANUFACTURING 4.D - AGRICULTURAL		5.E - UNDEVELOPED 5m - AGRICULTURAL FOREST 6.F - PRODUCTIVE FOREST LANDS 7.G - OTHER		1. PFC REG. ENTERED BEFORE 1/1/72 2. PFC REG. ENTERED AFTER 12/31/71 3. PFC SPECIAL CLASSIFICATION 4. COUNTY FOREST CROP 5. MFL OPEN ENTERED AFTER 2004 6. MFL CLOSED ENTERED AFTER 2004 7. MFL OPEN ENTERED BEFORE 2005 8. MFL CLOSED ENTERED BEFORE 2005		1. FEDERAL 2. STATE 3. COUNTY 4. OTHER		TOTAL ACRES THIS LINE		
PARCEL NUMBER	SCHOOL DIST.	VOL/PAGE - REG. DEEDS	TOTAL ACRES OF DESC.	ACREAGE & VALUE OF DESCRIPTION SUBJECT TO GENERAL PROPERTY TAX							EXEMPT FROM GEN. PROPERTY TAX			
NAME & ADDRESS		SEC. TN. RANGE DESCRIPTION OF PROPERTY		C O D E	ACRES	LAND VALUE	IMPROVEMENT VALUE	TOTAL VALUE	C O D E	ACRES	VALUE		C O D E	ACRES
11010 150 150 POYNETTE SCHOOL DISTRICT 4536 0 Chadwick Spring Valley Farm LLC N5149 Hwy 51 Poynette, WI, 53955		E 23 A OF SW 1/4 OF SW 1/4		5M D	11.00 12.00	\$19,800 \$2,800	\$0 \$0	\$19,800 \$2,800						23.00
		Parcel Total			23.00	\$22,600	\$0	\$22,600		0.00	\$0		0.00	
11010 1500 1500 POYNETTE SCHOOL DISTRICT 4536 0 Thomas M Liebe, Liebe, Shari A N3624 Sky High Drive Poynette, WI, 53955		Lot 28, First Add Wildwood Bluff Estates		A	0.46	\$7,500	\$0	\$7,500						0.46
11010 1501 1501 POYNETTE SCHOOL DISTRICT 4536 Paul G Graeve, Graeve, Lisa K N3610 Sky High Rd Poynette, WI, 53955		N3610 Sky High Dr LOT 29-FIRST ADD WILDWOOD BLUFF ESTATES;ALSO BEG NW/C SD LT, S88DGE 368.94FT,S0DGE 419.07FT,S89DGW 377.85FT, N1DGW 65.07FT,N1DGE 364.77FT TO POB		A	4.13	\$85,000	\$315,200	\$400,200						4.13
11010 1502 1502 POYNETTE SCHOOL DISTRICT 4536 Kevin Harper, Harper, Christine N3604 Sky High Drive Poynette, WI, 53955		N3604 SKY HIGH DR Lot 30, First Add Wildwood Bluff Estates		A	0.48	\$43,200	\$269,600	\$312,800						0.48

YEAR 2023	State No.
--------------	-----------

ASSESSMENT ROLL FOR DEKORRA Columbia COUNTY

KEY TO CODES		1.A - RESIDENTIAL 2.B - COMMERCIAL 3.C - MANUFACTURING 4.D - AGRICULTURAL		5.E - UNDEVELOPED 5m - AGRICULTURAL FOREST 6.F - PRODUCTIVE FOREST LANDS 7.G - OTHER		1. PFC REG. ENTERED BEFORE 1/1/72 2. PFC REG. ENTERED AFTER 12/31/71 3. PFC SPECIAL CLASSIFICATION 4. COUNTY FOREST CROP 5. MFL OPEN ENTERED AFTER 2004 6. MFL CLOSED ENTERED AFTER 2004 7. MFL OPEN ENTERED BEFORE 2005 8. MFL CLOSED ENTERED BEFORE 2005		1. FEDERAL 2. STATE 3. COUNTY 4. OTHER		EXEMPT FROM GEN. PROPERTY TAX		TOTAL ACRES THIS LINE				
		ACREAGE & VALUE OF DESCRIPTION SUBJECT TO GENERAL PROPERTY TAX														
PARCEL NUMBER	SCHOOL DIST.	VOL/PAGE - REG. DEEDS	TOTAL ACRES OF DESC.	NAME & ADDRESS	SEC. TN. RANGE DESCRIPTION OF PROPERTY	C O D E	ACRES	LAND VALUE	IMPROVEMENT VALUE	TOTAL VALUE	C O D E	ACRES	VALUE	C O D E	ACRES	
683	11010 1503 1503	POYNETTE SCHOOL DISTRICT 4536		Patrick W McGinley, Endres, Lynne M N3588 Sky High Road Poynette, WI, 53955	N3588 SKY HIGH DR LOT 31-FIRST ADD WILDWOOD BLUFF ESTATES	A	0.59	\$46,600	\$120,900	\$167,500						0.59
684	11010 1504 1504	POYNETTE SCHOOL DISTRICT 4536		Kleinschmidt Family Living Trust N3580 Sky High Drive Poynette, WI, 53955	N3580 SKY HIGH DR LOT 32-FIRST ADD WILDWOOD BLUFF ESTATES	A	0.48	\$43,000	\$253,200	\$296,200						0.48
685	11010 1505 1505	POYNETTE SCHOOL DISTRICT 4536		Alan P Vonderohe, Vonderohe, Carol G W10751 Wildwood Way Poynette, WI, 53955	0 LOT 33-FIRST ADD WILD WOODBLUFF ESTATES	A	0.50	\$43,900	\$0	\$43,900						0.50
686	11010 1506 1506	POYNETTE SCHOOL DISTRICT 4536		Alan P Vonderohe, Vonderohe, Carol G W10751 Wildwood Way Poynette, WI, 53955	0 LOT 34-FIRST ADD WILDWOOD BLUFF ESTATES	A	0.53	\$44,800	\$0	\$44,800						0.53

YEAR 2023	State No.
--------------	-----------

ASSESSMENT ROLL FOR DEKORRA Columbia COUNTY

KEY TO CODES		1.A - RESIDENTIAL 2.B - COMMERCIAL 3.C - MANUFACTURING 4.D - AGRICULTURAL		5.E - UNDEVELOPED 5m - AGRICULTURAL FOREST 6.F - PRODUCTIVE FOREST LANDS 7.G - OTHER		1. PFC REG. ENTERED BEFORE 1/1/72 2. PFC REG. ENTERED AFTER 12/31/71 3. PFC SPECIAL CLASSIFICATION 4. COUNTY FOREST CROP 5. MFL OPEN ENTERED AFTER 2004 6. MFL CLOSED ENTERED AFTER 2004 7. MFL OPEN ENTERED BEFORE 2005 8. MFL CLOSED ENTERED BEFORE 2005		1. FEDERAL 2. STATE 3. COUNTY 4. OTHER		EXEMPT FROM GEN. PROPERTY TAX		TOTAL ACRES THIS LINE
TOTAL ACRES OF DESC.		ACREAGE & VALUE OF DESCRIPTION SUBJECT TO GENERAL PROPERTY TAX										
PROPERTY	C O D E	ACRES	LAND VALUE	IMPROVEMENT VALUE	TOTAL VALUE	C O D E	ACRES	VALUE	C O D E	ACRES		
D BLUFF	A	0.50	\$43,700	\$116,300	\$160,000						0.50	
	A	0.76	\$52,300	\$212,800	\$265,100						0.76	
	A	3.41	\$89,100	\$296,200	\$385,300						3.41	
	A	4.63	\$100,900	\$296,900	\$397,800						4.63	

YEAR 2023	State No.
--------------	-----------

ASSESSMENT ROLL FOR DEKORRA Columbia COUNTY

KEY TO CODES ▶		1.A - RESIDENTIAL 2.B - COMMERCIAL 3.C - MANUFACTURING 4.D - AGRICULTURAL			5.E - UNDEVELOPED 5m - AGRICULTURAL FOREST 6.F - PRODUCTIVE FOREST LANDS 7.G - OTHER			1. PFC REG. ENTERED BEFORE 1/1/72 2. PFC REG. ENTERED AFTER 12/31/71 3. PFC SPECIAL CLASSIFICATION 4. COUNTY FOREST CROP 5. MFL OPEN ENTERED AFTER 2004 6. MFL CLOSED ENTERED AFTER 2004 7. MFL OPEN ENTERED BEFORE 2005 8. MFL CLOSED ENTERED BEFORE 2005			1. FEDERAL 2. STATE 3. COUNTY 4. OTHER		TOTAL ACRES THIS LINE
		ACREAGE & VALUE OF DESCRIPTION SUBJECT TO GENERAL PROPERTY TAX						EXEMPT FROM GEN. PROPERTY TAX					
PROPERTY		C O D E	ACRES	LAND VALUE	IMPROVEMENT VALUE	TOTAL VALUE	C O D E	ACRES	VALUE	C O D E	ACRES		
		A	4.08	\$95,600	\$0	\$95,600						4.08	
		A	3.00	\$85,200	\$158,200	\$243,400						3.00	
		F	3.58	\$12,900	\$0	\$12,900						3.58	
CSM 4542-													
		E	0.27	\$100	\$0	\$100						0.27	
7-29W OB; TH S0- E 112.97' to '; TH A LG													

YEAR 2023	State No.
--------------	-----------

ASSESSMENT ROLL FOR DEKORRA Columbia COUNTY

KEY TO
CODES

1.A - RESIDENTIAL
2.B - COMMERCIAL
3.C - MANUFACTURING
4.D - AGRICULTURAL

5.E - UNDEVELOPED
5m - AGRICULTURAL FOREST
6.F - PRODUCTIVE FOREST LANDS
7.G - OTHER

1. PFC REG. ENTERED BEFORE 1/1/72
2. PFC REG. ENTERED AFTER 12/31/71
3. PFC SPECIAL CLASSIFICATION
4. COUNTY FOREST CROP
5. MFL OPEN ENTERED AFTER 2004
6. MFL CLOSED ENTERED AFTER 2004
7. MFL OPEN ENTERED BEFORE 2005
8. MFL CLOSED ENTERED BEFORE 2005

1. FEDERAL
2. STATE
3. COUNTY
4. OTHER

EXEMPT FROM GEN.
PROPERTY TAX

TOTAL
ACRES
THIS
LINE

PARCEL NUMBER	SCHOOL DIST.	VOL/PAGE - REG. DEEDS	TOTAL ACRES OF DESC.	ACREAGE & VALUE OF DESCRIPTION SUBJECT TO GENERAL PROPERTY TAX								EXEMPT FROM GEN. PROPERTY TAX		TOTAL ACRES THIS LINE
NAME & ADDRESS	SEC. TN. RANGE DESCRIPTION OF PROPERTY	C O D E	ACRES	LAND VALUE	IMPROVEMENT VALUE	TOTAL VALUE	C O D E	ACRES	VALUE	C O D E	ACRES			
695 11010 151.A 151.A The Dykstra Family Living Trust U/A dated 4/16/2013 W8525 Oshaukuta Road Poynette, WI, 53955	POYNETTE SCHOOL DISTRICT 4536 W8525 Oshaukuta Rd BEG @ NW COR E 1/2 NE 1/4 SE 1/4 @ PT 20 RDS E AND 190' S; TH W TO PT IN C OF HWY; TH NW TO PT 33 FT S OF BEG; TH 33 FT N TO POB.	A	1.30	\$68,900	\$115,500	\$184,400								1.30
696 11010 151.C 151.C TINA S GUENTHER, TOMMY LEE GUENTHER JR W8510 COUNTY ROAD B POYNETTE, WI, 53955	POYNETTE SCHOOL DISTRICT 4536 W8510 County Highway B PRT E 1/2 NE 1/4 SE 1/4 COM CEN HWY B 5 RDS E OF W LN E 1/2 NE SE & 190' S OF N LN; E 15 RDS; S TO INTERS B; NWTO POB.	A	1.14	\$67,300	\$81,100	\$148,400								1.14
697 11010 151.D 151.D Curtis E Penland, Penland, Joyce A W8509 Oshaukata Rd Poynette, WI, 53955	POYNETTE SCHOOL DISTRICT 4536 W8509 Oshaukuta Rd PRT E 1/2 NE 1/4 OF SE 1/4 COM CEN OSHAUKUTA RD 20 RD E OF NW COR E 1/2 NESE S190' SE 445' N 264' TO HWY W POB	A	1.66	\$72,300	\$118,200	\$190,500								1.66
698 11010 1510.02 1510.02 William M Jesberger, Jesberger, Judith M W10805 Wildwood Way Poynette, WI, 53955	POYNETTE SCHOOL DISTRICT 4536 W10805 WILDWOOD WAY LT 2 CS#4103-28-97	A	0.75	\$52,000	\$175,000	\$227,000								0.75

YEAR 2023	State No.
--------------	-----------

ASSESSMENT ROLL FOR DEKORRA Columbia COUNTY

KEY TO CODES ▶		1.A - RESIDENTIAL 2.B - COMMERCIAL 3.C - MANUFACTURING 4.D - AGRICULTURAL			5.E - UNDEVELOPED 5m - AGRICULTURAL FOREST 6.F - PRODUCTIVE FOREST LANDS 7.G - OTHER			1. PFC REG. ENTERED BEFORE 1/1/72 2. PFC REG. ENTERED AFTER 12/31/71 3. PFC SPECIAL CLASSIFICATION 4. COUNTY FOREST CROP 5. MFL OPEN ENTERED AFTER 2004 6. MFL CLOSED ENTERED AFTER 2004 7. MFL OPEN ENTERED BEFORE 2005 8. MFL CLOSED ENTERED BEFORE 2005				1. FEDERAL 2. STATE 3. COUNTY 4. OTHER		TOTAL ACRES THIS LINE
		ACREAGE & VALUE OF DESCRIPTION SUBJECT TO GENERAL PROPERTY TAX								EXEMPT FROM GEN. PROPERTY TAX				
PROPERTY	CODE	ACRES	LAND VALUE	IMPROVEMENT VALUE	TOTAL VALUE	CODE	ACRES	VALUE	CODE	ACRES				
D BLUFF	A	0.46	\$15,000	\$0	\$15,000						0.46			
D BLUFF	A	0.50	\$43,800	\$267,800	\$311,600						0.50			
f Estates	A	0.48	\$43,200	\$314,000	\$357,200						0.48			
f Estates	A	0.87	\$55,900	\$426,800	\$482,700						0.87			

YEAR 2023	State No.
--------------	-----------

ASSESSMENT ROLL FOR DEKORRA Columbia COUNTY

KEY TO CODES	1.A - RESIDENTIAL 2.B - COMMERCIAL 3.C - MANUFACTURING 4.D - AGRICULTURAL			5.E - UNDEVELOPED 5m - AGRICULTURAL FOREST 6.F - PRODUCTIVE FOREST LANDS 7.G - OTHER			1. PFC REG. ENTERED BEFORE 1/1/72 2. PFC REG. ENTERED AFTER 12/31/71 3. PFC SPECIAL CLASSIFICATION 4. COUNTY FOREST CROP 5. MFL OPEN ENTERED AFTER 2004 6. MFL CLOSED ENTERED AFTER 2004 7. MFL OPEN ENTERED BEFORE 2005 8. MFL CLOSED ENTERED BEFORE 2005			1. FEDERAL 2. STATE 3. COUNTY 4. OTHER		TOTAL ACRES THIS LINE
	TOTAL ACRES OF DESC.	ACREAGE & VALUE OF DESCRIPTION SUBJECT TO GENERAL PROPERTY TAX						EXEMPT FROM GEN. PROPERTY TAX				
PROPERTY	C O D E	ACRES	LAND VALUE	IMPROVEMENT VALUE	TOTAL VALUE	C O D E	ACRES	VALUE	C O D E	ACRES		
WOOD BLUFF	A	0.97	\$59,200	\$237,700	\$296,900						0.97	
WOOD BLUFF	A	6.06	\$229,200	\$323,600	\$552,800						6.06	
WOOD BLUFF	A	5.37	\$215,900	\$317,600	\$533,500						5.37	
Wood Bluff Estates	A E	6.00 1.16	\$199,500 \$2,200	\$215,700 \$0	\$415,200 \$2,200						7.16	
Total		7.16	\$201,700	\$215,700	\$417,400		0.00	\$0		0.00		

YEAR 2023	State No.
--------------	-----------

ASSESSMENT ROLL FOR DEKORRA Columbia COUNTY

2023				KEY TO CODES ▶		1.A - RESIDENTIAL 2.B - COMMERCIAL 3.C - MANUFACTURING 4.D - AGRICULTURAL		5.E - UNDEVELOPED 5m - AGRICULTURAL FOREST 6.F - PRODUCTIVE FOREST LANDS 7.G - OTHER		1. PFC REG. ENTERED BEFORE 1/1/72 2. PFC REG. ENTERED AFTER 12/31/71 3. PFC SPECIAL CLASSIFICATION 4. COUNTY FOREST CROP 5. MFL OPEN ENTERED AFTER 2004 6. MFL CLOSED ENTERED AFTER 2004 7. MFL OPEN ENTERED BEFORE 2005 8. MFL CLOSED ENTERED BEFORE 2005		1. FEDERAL 2. STATE 3. COUNTY 4. OTHER		TOTAL ACRES THIS LINE	
PARCEL NUMBER		SCHOOL DIST.	VOL/PAGE - REG. DEEDS	TOTAL ACRES OF DESC.		ACREAGE & VALUE OF DESCRIPTION SUBJECT TO GENERAL PROPERTY TAX							EXEMPT FROM GEN. PROPERTY TAX		
NAME & ADDRESS		SEC. TN. RANGE DESCRIPTION OF PROPERTY		C O D E	ACRES	LAND VALUE	IMPROVEMENT VALUE	TOTAL VALUE	C O D E	ACRES	VALUE	C O D E	ACRES		
11010 1519 1519 POYNETTE SCHOOL DISTRICT 4536 Danielle Rae Orr, Orr, Trevor John N3686 Bluffview Trail Poynette, WI, 53955		N3686 BLUFF VIEW TRL LOT 47 2ND ADD TO WILDWOOD BLUFF ESTATES		E A	4.12 5.00	\$7,800 \$104,400	\$0 \$214,300	\$7,800 \$318,700						9.12	
		Parcel Total			9.12	\$112,200	\$214,300	\$326,500		0.00	\$0		0.00		
11010 152 152 POYNETTE SCHOOL DISTRICT 4536 David B Yaeger W8553 County Road B Poynette, WI, 53955		W8553 County Highway B W1/2 of NE1/4 of SE1/4		5M D G	12.00 6.40 1.60	\$21,600 \$1,500 \$44,800	\$0 \$0 \$96,300	\$21,600 \$1,500 \$141,100						20.00	
		Parcel Total			20.00	\$67,900	\$96,300	\$164,200		0.00	\$0		0.00		
11010 1520 1520 POYNETTE SCHOOL DISTRICT 4536 Gregory J Graf, Graf, Elizabeth L N3768 Bluffview Trail Poynette, WI, 53955		N3678 BLUFF VIEW TRL LOT 48 2ND ADD TO WILDWOOD BLUFF ESTATES		A	1.81	\$129,100	\$228,500	\$357,600						1.81	
11010 1521 1521 POYNETTE SCHOOL DISTRICT 4536 Blake H Wagner, Wagner, Jamie L S82 River Road Apt 7 Columbus, WI, 53925		N3682 BLUFF VIEW TRL Lot 49, 2nd Add to Wildwood Bluff Estates		A	1.90	\$74,600	\$172,200	\$246,800						1.90	

YEAR 2023	State No.
--------------	-----------

ASSESSMENT ROLL FOR DEKORRA Columbia COUNTY

KEY TO
CODES

1.A - RESIDENTIAL
2.B - COMMERCIAL
3.C - MANUFACTURING
4.D - AGRICULTURAL

5.E - UNDEVELOPED
5m - AGRICULTURAL FOREST
6.F - PRODUCTIVE FOREST LANDS
7.G - OTHER

1. PFC REG. ENTERED BEFORE 1/1/72
2. PFC REG. ENTERED AFTER 12/31/71
3. PFC SPECIAL CLASSIFICATION
4. COUNTY FOREST CROP
5. MFL OPEN ENTERED AFTER 2004
6. MFL CLOSED ENTERED AFTER 2004
7. MFL OPEN ENTERED BEFORE 2005
8. MFL CLOSED ENTERED BEFORE 2005

1. FEDERAL
2. STATE
3. COUNTY
4. OTHER

EXEMPT FROM GEN.
PROPERTY TAXTOTAL
ACRES
THIS
LINE

PARCEL NUMBER	SCHOOL DIST.	VOL/PAGE - REG. DEEDS	TOTAL ACRES OF DESC.	ACREAGE & VALUE OF DESCRIPTION SUBJECT TO GENERAL PROPERTY TAX								EXEMPT FROM GEN. PROPERTY TAX		TOTAL ACRES THIS LINE
NAME & ADDRESS	SEC. TN. RANGE DESCRIPTION OF PROPERTY	C O D E	ACRES	LAND VALUE	IMPROVEMENT VALUE	TOTAL VALUE	C O D E	ACRES	VALUE	C O D E	ACRES			
711 11010 1522 1522 Craig J Wendt, Wendt, Tricia S N3648 Sky High Road Poynette, WI, 53955	POYNETTE SCHOOL DISTRICT 4536 N3648 Sky High Dr Lot 50, 2nd Add to Wildwood Bluff Estates	A	3.97	\$94,500	\$303,800	\$398,300								3.97
712 11010 1523 1523 Tyler W Schroeder, Schroeder, Shannon L N3640 Sky High Rd Poynette, WI, 53955	POYNETTE SCHOOL DISTRICT 4536 N3640 SKY HIGH DR LOT 51 2ND ADD TO WILDWOOD BLUFF ESTATES	A	0.62	\$51,300	\$215,100	\$266,400								0.62
713 11010 1524 1524 Thomas M Liebe, Liebe, Shari A N3624 Sky High Drive Poynette, WI, 53955	POYNETTE SCHOOL DISTRICT 4536 N3624 Sky High Dr A part of the SE Q of the NW Q of Sec 27, described as follows: Beg at the SE cor of Lot 50, Plat of 2nd Add to Wilwood Bluff Estates; N88-55-14W 358.20' to the NE cor of Lot 26, Plat of 1st Add to Wilwood Bluff Estate; S1-01-31W 384.91'; S88-55-14E 368.94'; N0-35-44W 384.90' to POB.	A	3.20	\$87,100	\$505,400	\$592,500								3.20
714 11010 1525 1525 Brian A Kowald, Kowald, Dawn D W10787 Wildwood Way Poynette, WI, 53955	POYNETTE SCHOOL DISTRICT 4536 W10787 WILDWOOD WAY Prt SENW & GL 2 Sec 27, Beg SE cor Lot 35 1st Add Wildwood Bluff Est, S1-06-20W 66', N88-53-40W 121.23', long chord S78-25- 54W 102.68', long chord S81-56-29W 114.30', N86-14-10W 170', N24-00-00E 325', N74-02-13E 219.88', S07-59-13E 268.47', S88-53-40E 125' to beg	A	2.50	\$80,400	\$214,900	\$295,300								2.50

YEAR 2023	State No.
--------------	-----------

ASSESSMENT ROLL FOR DEKORRA Columbia COUNTY

KEY TO
CODES

1.A - RESIDENTIAL
2.B - COMMERCIAL
3.C - MANUFACTURING
4.D - AGRICULTURAL

5.E - UNDEVELOPED
5m - AGRICULTURAL FOREST
6.F - PRODUCTIVE FOREST LANDS
7.G - OTHER

1. PFC REG. ENTERED BEFORE 1/1/72
2. PFC REG. ENTERED AFTER 12/31/71
3. PFC SPECIAL CLASSIFICATION
4. COUNTY FOREST CROP
5. MFL OPEN ENTERED AFTER 2004
6. MFL CLOSED ENTERED AFTER 2004
7. MFL OPEN ENTERED BEFORE 2005
8. MFL CLOSED ENTERED BEFORE 2005

1. FEDERAL
2. STATE
3. COUNTY
4. OTHER


EXEMPT FROM GEN.
PROPERTY TAX

TOTAL
ACRES
THIS
LINE

PARCEL NUMBER		SCHOOL DIST.	VOL/PAGE - REG. DEEDS		TOTAL ACRES OF DESC.		ACREAGE & VALUE OF DESCRIPTION SUBJECT TO GENERAL PROPERTY TAX						6. MFL CLOSED ENTERED AFTER 2004 7. MFL OPEN ENTERED BEFORE 2005 8. MFL CLOSED ENTERED BEFORE 2005		EXEMPT FROM GEN. PROPERTY TAX		ACRES THIS LINE							
NAME & ADDRESS			SEC. TN. RANGE DESCRIPTION OF PROPERTY		C O D E	ACRES	LAND VALUE	IMPROVEMENT VALUE	TOTAL VALUE	C O D E	ACRES	VALUE	C O D E	ACRES										
11010 153 153 POYNETTE SCHOOL DISTRICT 4536 W8593 County Highway B NW 1/4 OF SE 1/4 Allen L Yaeger, Yaeger, Frances K W8593 CTH B Poynette, WI, 53955					5M	19.25	\$34,600	\$0	\$34,600							40.00								
					A	5.00	\$104,400	\$278,800	\$383,200															
					D	15.00	\$3,500	\$0	\$3,500															
					E	0.75	\$100	\$0	\$100															
					Parcel Total												40.00	\$142,600	\$278,800	\$421,400	0.00	\$0	0.00	
11010 154 154 POYNETTE SCHOOL DISTRICT 4536 W8593 County Highway B NW 1/4 OF SE 1/4 SEE EXCEPTIONS Allen L Yaeger, Yaeger, Frances K W8593 CTH B Poynette, WI, 53955					D	9.00	\$2,100	\$0	\$2,100							20.00								
					D	2.00	\$300	\$0	\$300															
					5M	9.00	\$16,200	\$0	\$16,200															
					Parcel Total												20.00	\$18,600	\$0	\$18,600	0.00	\$0	0.00	
					11010 154.A 154.A POYNETTE SCHOOL DISTRICT 4536 S 1/2 of SW 1/4 SE 1/4 Wayne W & Irene E Morse Irrevocable Trust dated 2/27/2020 S1934 Beier Road Wonewoc, WI, 53968												D	5.00	\$900	\$0	\$900			
5M	2.50	\$4,500	\$0	\$4,500																				
D	12.50	\$3,000	\$0	\$3,000																				
Parcel Total										20.00	\$8,400	\$0	\$8,400	0.00	\$0	0.00								

YEAR 2023	State No.
--------------	-----------

ASSESSMENT ROLL FOR DEKORRA Columbia COUNTY

KEY TO
CODES 

1.A - RESIDENTIAL
2.B - COMMERCIAL
3.C - MANUFACTURING
4.D - AGRICULTURAL

5.E - UNDEVELOPED
5m - AGRICULTURAL FOREST
6.F - PRODUCTIVE FOREST LANDS
7.G - OTHER

1. PFC REG. ENTERED BEFORE 1/1/72
2. PFC REG. ENTERED AFTER 12/31/71
3. PFC SPECIAL CLASSIFICATION
4. COUNTY FOREST CROP
5. MFL OPEN ENTERED AFTER 2004
6. MFL CLOSED ENTERED AFTER 2004
7. MFL OPEN ENTERED BEFORE 2005
8. MFL CLOSED ENTERED BEFORE 2005

1. FEDERAL
2. STATE
3. COUNTY
4. OTHER

EXEMPT FROM GEN.
PROPERTY TAX

**TOTAL
ACRES
THIS
LINE**

Parcel Number	School Dist.	VOL/PAGE - REG. DEEDS	TOTAL ACRES OF DESC.	ACREAGE & VALUE OF DESCRIPTION SUBJECT TO GENERAL PROPERTY TAX							3. MFL OPEN ENTERED AFTER 2004 6. MFL CLOSED ENTERED AFTER 2004 7. MFL OPEN ENTERED BEFORE 2005 8. MFL CLOSED ENTERED BEFORE 2005		EXEMPT FROM GEN. PROPERTY TAX	ACRES THIS LINE
	NAME & ADDRESS	SEC. TN. RANGE DESCRIPTION OF PROPERTY	C O D E	ACRES	LAND VALUE	IMPROVEMENT VALUE	TOTAL VALUE	C O D E	ACRES	VALUE	C O D E	ACRES		
B	POYNETTE SCHOOL DISTRICT 4536 Robert C Taylor W8427 CTH B Poynette, WI, 53955	0 SE 1/4 OF SE 1/4 REC IN V.257-P.609; V.276-P.456 EXC R.80 P.494 R.81-202 R191-728 EXC R325-680 EXC CS#1635 R422 -589 R325-680 (SURVEY 1987)	D E	20.00	\$4,700	\$0	\$4,700						21.75	
				1.75	\$1,300	\$0	\$1,300							
		Parcel Total		21.75	\$6,000	\$0	\$6,000		0.00	\$0		0.00		
P	POYNETTE SCHOOL DISTRICT 4536 Chester D Cich W8441 CTH B Poynette, WI, 53955	W8441 County Highway B PRT SE 1/4 OF SE 1/4, COM NW COR SD 1/4 1/4. E 726' S300' W726' N300'. EASE R80-494 R336-223 R500-240 #732811	A	5.00	\$104,400	\$95,100	\$199,500						5.00	
D	POYNETTE SCHOOL DISTRICT 4536 Jack Richard Nielsen, Nielsen, Martha L N4461 Keebaugh Rd Poynette, WI, 53955	0 COM SE COR TH W 127.61' TH N 255' TH E 127.61 TH S TO POB R325-680 R493-134	E	0.74	\$1,400	\$0	\$1,400						0.74	
L	POYNETTE SCHOOL DISTRICT 4536 Chester D Cich W8441 CTH B Poynette, WI, 53955	0 Lot 1, CSM 1635-8-49	A	1.05	\$10,100	\$0	\$10,100						1.05	

YEAR 2023	State No.
--------------	-----------

ASSESSMENT ROLL FOR DEKORRA Columbia COUNTY

KEY TO
CODES

1.A - RESIDENTIAL
2.B - COMMERCIAL
3.C - MANUFACTURING
4.D - AGRICULTURAL

5.E - UNDEVELOPED
5m - AGRICULTURAL FOREST
6.F - PRODUCTIVE FOREST LANDS
7.G - OTHER

1. PFC REG. ENTERED BEFORE 1/1/72
2. PFC REG. ENTERED AFTER 12/31/71
3. PFC SPECIAL CLASSIFICATION
4. COUNTY FOREST CROP
5. MFL OPEN ENTERED AFTER 2004
6. MFL CLOSED ENTERED AFTER 2004
7. MFL OPEN ENTERED BEFORE 2005
8. MFL CLOSED ENTERED BEFORE 2005

1. FEDERAL
2. STATE
3. COUNTY
4. OTHER

EXEMPT FROM GEN.
PROPERTY TAX

TOTAL
ACRES
THIS
LINE

	PARCEL NUMBER	SCHOOL DIST.	VOL/PAGE - REG. DEEDS	TOTAL ACRES OF DESC.	ACREAGE & VALUE OF DESCRIPTION SUBJECT TO GENERAL PROPERTY TAX						6. MFL CLOSED ENTERED AFTER 2004 7. MFL OPEN ENTERED BEFORE 2005 8. MFL CLOSED ENTERED BEFORE 2005		EXEMPT FROM GEN. PROPERTY TAX		ACRES THIS LINE
	NAME & ADDRESS		SEC. TN. RANGE DESCRIPTION OF PROPERTY	C O D E	ACRES	LAND VALUE	IMPROVEMENT VALUE	TOTAL VALUE	C O D E	ACRES	VALUE	C O D E	ACRES		
722	11010 156 156	POYNETTE SCHOOL DISTRICT 4536	0	F	1.00	\$3,600	\$0	\$3,600						1.00	
	Karol L Tomlinson N4944 US Hwy 51 Poynette, WI, 53955		Lots 1-6, Blk 1, Oshaukuta; being a parcel in NE corner of NE 1/4 of NE 1/4, E of Hwy												
723	11010 157 157	POYNETTE SCHOOL DISTRICT 4536	N4851 US Highway 51 NE 1/4 of NE 1/4; exc Blk 1, Oshaukuta; as recorded in V223-11; exc Hwy R96-240 (1.05ac)	D 5M E E D E G	7.00 8.00 13.85 2.00 3.00 1.00 3.10	\$1,700 \$15,200 \$26,300 \$200 \$500 \$800 \$56,800	\$0 \$0 \$0 \$0 \$0 \$0 \$27,500	\$1,700 \$15,200 \$26,300 \$200 \$500 \$800 \$84,300						37.95	
	Brian W Lindner, Lindner, Kathryn W N4282 Dunning Road Rio, WI, 53960														
			Parcel Total		37.95	\$101,500	\$27,500	\$129,000		0.00	\$0		0.00		
724	11010 158 158	POYNETTE SCHOOL DISTRICT 4536	OSHAUKUTA RD NW1/4 of NE1/4 Exc hwy R96-239 (0.25A) & that part of NW1/4 lying E of RR & N of Oshaukuta Rd EXC R363-566 EXC R410- 964	5M D E G E D	19.00 26.00 2.50 1.00 23.52 16.00	\$34,200 \$6,100 \$300 \$8,000 \$17,600 \$2,700	\$0 \$0 \$0 \$2,500 \$0 \$0	\$34,200 \$6,100 \$300 \$10,500 \$17,600 \$2,700						88.02	
	Ray M Wipperfurth 4852 County Road DM DeForest, WI, 53532														
			Parcel Total		88.02	\$68,900	\$2,500	\$71,400		0.00	\$0		0.00		
725	11010 158.A 158.A	POYNETTE SCHOOL DISTRICT 4536	N4843 HUTCHINSON RD PRT NW 1/4 NE 1/4-COM NE COR S.10 S89W1322' S1E314' POB S462' S88W256' N462' N88E256 ALSO R410-964	A	3.15	\$86,600	\$254,600	\$341,200						3.15	
	Peter Caldwell, Caldwell, Jane D N4843 Hutchinson Road Poynette, WI, 53955														

YEAR 2023	State No.
--------------	-----------

ASSESSMENT ROLL FOR DEKORRA Columbia COUNTY

KEY TO
CODES

1.A - RESIDENTIAL
2.B - COMMERCIAL
3.C - MANUFACTURING
4.D - AGRICULTURAL

5.E - UNDEVELOPED
5m - AGRICULTURAL FOREST
6.F - PRODUCTIVE FOREST LANDS
7.G - OTHER

1. PFC REG. ENTERED BEFORE 1/1/72
2. PFC REG. ENTERED AFTER 12/31/71
3. PFC SPECIAL CLASSIFICATION
4. COUNTY FOREST CROP
5. MFL OPEN ENTERED AFTER 2004
6. MFL CLOSED ENTERED AFTER 2004
7. MFL OPEN ENTERED BEFORE 2005
8. MFL CLOSED ENTERED BEFORE 2005

1. FEDERAL
2. STATE
3. COUNTY
4. OTHER

EXEMPT FROM GEN.
PROPERTY TAX

TOTAL
ACRES
THIS
LINE

726	PARCEL NUMBER	SCHOOL DIST.	VOL/PAGE - REG. DEEDS	TOTAL ACRES OF DESC.	ACREAGE & VALUE OF DESCRIPTION SUBJECT TO GENERAL PROPERTY TAX					6. MFL CLOSED ENTERED AFTER 2004 7. MFL OPEN ENTERED BEFORE 2005 8. MFL CLOSED ENTERED BEFORE 2005			EXEMPT FROM GEN. PROPERTY TAX		ACRES THIS LINE
	NAME & ADDRESS	SEC. TN. RANGE DESCRIPTION OF PROPERTY	C O D E	ACRES	LAND VALUE	IMPROVEMENT VALUE	TOTAL VALUE	C O D E	ACRES	VALUE	C O D E	ACRES			
	11010 159 159	POYNETTE SCHOOL DISTRICT 4536	0	D E 5M E	4.00 0.50 4.00 11.20	\$900 \$100 \$7,200 \$8,400	\$0 \$0 \$0 \$0	\$900 \$100 \$7,200 \$8,400							19.70
	Adam Hupf, Minnig, Abby W10921 County Road G Beaver Dam, WI, 53916														

YEAR 2023	State No.
--------------	-----------

ASSESSMENT ROLL FOR DEKORRA Columbia COUNTY[illegible]

YEAR 2023	State No.
--------------	-----------

ASSESSMENT ROLL FOR DEKORRA Columbia COUNTY

KEY TO
CODES

1.A - RESIDENTIAL
2.B - COMMERCIAL
3.C - MANUFACTURING
4.D - AGRICULTURAL

5.E - UNDEVELOPED
5m - AGRICULTURAL FOREST
6.F - PRODUCTIVE FOREST LANDS
7.G - OTHER

1. PFC REG. ENTERED BEFORE 1/1/72
2. PFC REG. ENTERED AFTER 12/31/71
3. PFC SPECIAL CLASSIFICATION
4. COUNTY FOREST CROP
5. MFL OPEN ENTERED AFTER 2004
6. MFL CLOSED ENTERED AFTER 2004
7. MFL OPEN ENTERED BEFORE 2005
8. MFL CLOSED ENTERED BEFORE 2005

1. FEDERAL
2. STATE
3. COUNTY
4. OTHER

EXEMPT FROM GEN.
PROPERTY TAX

TOTAL
ACRES
THIS
LINE

PARCEL NUMBER		SCHOOL DIST.	VOL/PAGE - REG. DEEDS	TOTAL ACRES OF DESC.		ACREAGE & VALUE OF DESCRIPTION SUBJECT TO GENERAL PROPERTY TAX					6. MFL CLOSED ENTERED AFTER 2004 7. MFL OPEN ENTERED BEFORE 2005 8. MFL CLOSED ENTERED BEFORE 2005			EXEMPT FROM GEN. PROPERTY TAX		ACRES THIS LINE
NAME & ADDRESS			SEC. TN. RANGE DESCRIPTION OF PROPERTY		C O D E	ACRES	LAND VALUE	IMPROVEMENT VALUE	TOTAL VALUE	C O D E	ACRES	VALUE	C O D E	ACRES		
11010 1600.06 1600.06 POYNETTE SCHOOL DISTRICT 4536 Town of Dekorra W8225 COUNTY ROAD JV POYNETTE, WI, 53955-8886			0 LAND BETWEEN BLOCK 3 CAMP RE ST NO 1 AND OL 1 OF CS 4434 W OF W LINE TIPPERARY RD										X4	0.00	0.00	
11010 161 161 POYNETTE SCHOOL DISTRICT 4536 Hillrange Trust dated 12/16/2015 N4724 State Highway 51 Poynette, WI, 53955			0 SE 1/4 OF NE 1/4 EXC HWY (1.05 A) - See Exceptions		5 M E D E	6.00 2.00 10.00 20.95	\$10,800 \$200 \$1,700 \$15,700	\$0 \$0 \$0 \$0	\$10,800 \$200 \$1,700 \$15,700						38.95	
Parcel Total						38.95	\$28,400	\$0	\$28,400		0.00	\$0		0.00		
11010 162.1 162.1 POYNETTE SCHOOL DISTRICT 4536 Dean C & Susan M Teeter Living Trust dtd 4/1/1999 W8377 Oshaukuta Road Poynette, WI, 53955			W8377 OSHAUKUTA RD ALL NW 1/4 E OF RR ROW EXC HWY EXC R136-247 EXC R192-349 EXC NORTH OF HWY IN R96-239		5 M A E	18.57 2.43 11.34	\$33,400 \$79,700 \$8,500	\$0 \$183,600 \$0	\$33,400 \$263,300 \$8,500						32.34	
Parcel Total						32.34	\$121,600	\$183,600	\$305,200		0.00	\$0		0.00		
11010 162.4 162.4 POYNETTE SCHOOL DISTRICT 4536 Dean C & Susan M Teeter Living Trust dtd 4/1/1999 W8377 Oshaukuta Road Poynette, WI, 53955			0 PRT NW 1/4 COM E EDGE RR & c/I MORSE RD E250' POB S400' E 250' N450' SW TP POB EXC R96-239 EXC NORTH OF R96-239		A	2.43	\$4,000	\$0	\$4,000						2.43	

YEAR 2023	State No.
--------------	-----------

ASSESSMENT ROLL FOR DEKORRA Columbia COUNTY

2023		KEY TO CODES ▶		1.A - RESIDENTIAL 2.B - COMMERCIAL 3.C - MANUFACTURING 4.D - AGRICULTURAL		5.E - UNDEVELOPED 5m - AGRICULTURAL FOREST 6.F - PRODUCTIVE FOREST LANDS 7.G - OTHER		1. PFC REG. ENTERED BEFORE 1/1/72 2. PFC REG. ENTERED AFTER 12/31/71 3. PFC SPECIAL CLASSIFICATION 4. COUNTY FOREST CROP 5. MFL OPEN ENTERED AFTER 2004 6. MFL CLOSED ENTERED AFTER 2004 7. MFL OPEN ENTERED BEFORE 2005 8. MFL CLOSED ENTERED BEFORE 2005		1. FEDERAL 2. STATE 3. COUNTY 4. OTHER		TOTAL ACRES THIS LINE	
PARCEL NUMBER		SCHOOL DIST.	VOL/PAGE - REG. DEEDS	TOTAL ACRES OF DESC.		ACREAGE & VALUE OF DESCRIPTION SUBJECT TO GENERAL PROPERTY TAX					EXEMPT FROM GEN. PROPERTY TAX		
NAME & ADDRESS		SEC. TN. RANGE DESCRIPTION OF PROPERTY		C O D E	ACRES	LAND VALUE	IMPROVEMENT VALUE	TOTAL VALUE	C O D E	ACRES	VALUE		C O D E
11010 163 163 POYNETTE SCHOOL DISTRICT 4536 Louis R Meister, Meister, Debra S W8400 Oshaukuta Rd Poynette, WI, 53955		W8400 OSHAUKUTA RD NW 1/4, W OF R.R. R.O.W.; EXC 9 A, S OF HWY & S OF CREEK R173-707 R180-187 R337-467 R484-43		A E E	6.00 14.00 25.00	\$114,000 \$26,600 \$18,800	\$190,900 \$0 \$0	\$304,900 \$26,600 \$18,800					45.00
		Parcel Total			45.00	\$159,400	\$190,900	\$350,300		0.00	\$0		0.00
11010 164.A 164.A POYNETTE SCHOOL DISTRICT 4536 Steven E Eichorst W8479 Oshaukuta Rd Poynette, WI, 53955		W8479 Oshaukuta Rd PCL IN NW 1/4: W OF RR ROW & S OF HWY @ PT 1147 FT W OF RR ROW & C OF HWY; S 16 RDS W 10RDS; N 16 RDS; E 10RDS TO POB. V.293-P.535 ALSO 1.A START 982' W RR R429-304 R88-126 #702180		A	2.00	\$75,600	\$71,800	\$147,400					2.00
11010 164.B 164.B POYNETTE SCHOOL DISTRICT 4536 Katherine L Hayes W8493 Oshaukuta Road Poynette, WI, 53955		W8493 OSHAUKUTA RD PCL IN NW 1/4 LYING W OF RR R/W & S OF ROAD. Lucille Penland reserves life estate		A	1.00	\$66,000	\$25,400	\$91,400					1.00
11010 164.C 164.C POYNETTE SCHOOL DISTRICT 4536 Harold F Heath, Heath, Peggy A W8429 Oskaukata Rd Poynette, WI, 53955		W8429 OSHAUKUTA RD Prt SW1/4 NW1/4, Com S1/4 cor W 1681.51', N10E 1864.14', N4W 1579.10', S59W 36.63', S59W 123.70', S57W 428.30' to POB, S32E 396', N57E 165', N32W 396', S57W 165' to POB		A	1.50	\$70,800	\$112,200	\$183,000					1.50

YEAR 2023	State No.
--------------	-----------

ASSESSMENT ROLL FOR DEKORRA Columbia COUNTY

KEY TO
CODES

1.A - RESIDENTIAL
2.B - COMMERCIAL
3.C - MANUFACTURING
4.D - AGRICULTURAL

5.E - UNDEVELOPED
5m - AGRICULTURAL FOREST
6.F - PRODUCTIVE FOREST LANDS
7.G - OTHER

1. PFC REG. ENTERED BEFORE 1/1/72
2. PFC REG. ENTERED AFTER 12/31/71
3. PFC SPECIAL CLASSIFICATION
4. COUNTY FOREST CROP
5. MFL OPEN ENTERED AFTER 2004
6. MFL CLOSED ENTERED AFTER 2004
7. MFL OPEN ENTERED BEFORE 2005
8. MFL CLOSED ENTERED BEFORE 2005

1. FEDERAL
2. STATE
3. COUNTY
4. OTHER

EXEMPT FROM GEN.
PROPERTY TAX

TOTAL
ACRES
THIS
LINE

PARCEL NUMBER	SCHOOL DIST.	VOL/PAGE - REG. DEEDS	TOTAL ACRES OF DESC.	ACREAGE & VALUE OF DESCRIPTION SUBJECT TO GENERAL PROPERTY TAX					6. MFL CLOSED ENTERED AFTER 2004 7. MFL OPEN ENTERED BEFORE 2005 8. MFL CLOSED ENTERED BEFORE 2005			EXEMPT FROM GEN. PROPERTY TAX		ACRES THIS LINE
NAME & ADDRESS	SEC. TN. RANGE DESCRIPTION OF PROPERTY	C O D E	ACRES	LAND VALUE	IMPROVEMENT VALUE	TOTAL VALUE	C O D E	ACRES	VALUE	C O D E	ACRES			
11010 165 165 POYNETTE SCHOOL DISTRICT 4536 0 Danny R Tomlinson, Tomlinson, Peggy M W8495 County Road J & V Poynette, WI, 53955-9323	NW 1/4, W OF R.R. R.O.W. & N OF ROCKY RUN CREEK	F E	11.00 1.75	\$39,600 \$1,300	\$0 \$0	\$39,600 \$1,300						12.75		
Parcel Total			12.75	\$40,900	\$0	\$40,900		0.00	\$0		0.00			
11010 166 166 POYNETTE SCHOOL DISTRICT 4536 0 Dean C & Susan M Teeter Living Trust Dtd 4/1/1999 W8377 Oshaukuta Road Poynette, WI, 53955	W 1/2 OF E 1/2 OF SW 1/4; EXC R.R. R.O.W. REC IN V247-123 EXC R94-240	5M D E D	7.00 6.00 4.00 17.00	\$12,600 \$1,400 \$3,000 \$2,900	\$0 \$0 \$0 \$0	\$12,600 \$1,400 \$3,000 \$2,900					34.00			
Parcel Total			34.00	\$19,900	\$0	\$19,900		0.00	\$0		0.00			
11010 166.A 166.A POYNETTE SCHOOL DISTRICT 4536 Donna Bushie W8386 County Road B Poynette, WI, 53955	W8386 County Highway B PRT W 1/2 OF E 1/2 SW 1/4-THE WLY 260' OF SLY 685' OF W 1/2 E 1/2 SW 1/4 MEASURING N FROM C/L CTH B.	A	4.00	\$94,800	\$137,400	\$232,200					4.00			
11010 167 167 POYNETTE SCHOOL DISTRICT 4536 0 Dean C & Susan M Teeter Living Trust Dtd 4/1/1999 W8377 Oshaukuta Road Poynette, WI, 53955	E 1/2 OF E 1/2 OF SW 1/4 EXC N 20A IN R54-197 EXC CS #551	D E	15.92 0.25	\$3,800 \$100	\$0 \$0	\$3,800 \$100					16.17			

YEAR 2023	State No.
--------------	-----------

ASSESSMENT ROLL FOR DEKORRA Columbia COUNTY

KEY TO
CODES

1.A - RESIDENTIAL
2.B - COMMERCIAL
3.C - MANUFACTURING
4.D - AGRICULTURAL

5.E - UNDEVELOPED
5m - AGRICULTURAL FOREST
6.F - PRODUCTIVE FOREST LANDS
7.G - OTHER

1. PFC REG. ENTERED BEFORE 1/1/72
2. PFC REG. ENTERED AFTER 12/31/71
3. PFC SPECIAL CLASSIFICATION
4. COUNTY FOREST CROP
5. MFL OPEN ENTERED AFTER 2004
6. MFL CLOSED ENTERED AFTER 2004
7. MFL OPEN ENTERED BEFORE 2005
8. MFL CLOSED ENTERED BEFORE 2005

1. FEDERAL
2. STATE
3. COUNTY
4. OTHER

EXEMPT FROM GEN.
PROPERTY TAX

TOTAL
ACRES
THIS
LINE

PARCEL NUMBER	SCHOOL DIST.	VOL/PAGE - REG. DEEDS	TOTAL ACRES OF DESC.	ACREAGE & VALUE OF DESCRIPTION SUBJECT TO GENERAL PROPERTY TAX						6. MFL CLOSED ENTERED AFTER 2004 7. MFL OPEN ENTERED BEFORE 2005 8. MFL CLOSED ENTERED BEFORE 2005		EXEMPT FROM GEN. PROPERTY TAX		ACRES THIS LINE
NAME & ADDRESS	SEC. TN. RANGE DESCRIPTION OF PROPERTY			ACRES	LAND VALUE	IMPROVEMENT VALUE	TOTAL VALUE		ACRES	VALUE		ACRES		
11010 167.A 167.A	POYNETTE SCHOOL DISTRICT 4536 0												20.00	
Dean C & Susan M Teeter Living Trust Dtd 4/1/1999 W8377 Oshaukuta Road Poynette, WI, 53955														
11010 167.B 167.B	POYNETTE SCHOOL DISTRICT 4536												3.83	
William R Bredeson W8344 County Road B Poynette, WI, 53955														
11010 168.1 168.1	POYNETTE SCHOOL DISTRICT 4536 0												37.01	
Dean C & Susan M Teeter Living Trust W8377 Oshaukuta Road Poynette, WI, 53955														

YEAR 2023	State No.
--------------	-----------

ASSESSMENT ROLL FOR DEKORRA Columbia COUNTY

KEY TO
CODES

1.A - RESIDENTIAL
2.B - COMMERCIAL
3.C - MANUFACTURING
4.D - AGRICULTURAL

5.E - UNDEVELOPED
5m - AGRICULTURAL FOREST
6.F - PRODUCTIVE FOREST LANDS
7.G - OTHER

1. PFC REG. ENTERED BEFORE 1/1/72
2. PFC REG. ENTERED AFTER 12/31/71
3. PFC SPECIAL CLASSIFICATION
4. COUNTY FOREST CROP
5. MFL OPEN ENTERED AFTER 2004
6. MFL CLOSED ENTERED AFTER 2004
7. MFL OPEN ENTERED BEFORE 2005
8. MFL CLOSED ENTERED BEFORE 2005

1. FEDERAL
2. STATE
3. COUNTY
4. OTHER

EXEMPT FROM GEN.
PROPERTY TAX

TOTAL
ACRES
THIS
LINE

PARCEL NUMBER		SCHOOL DIST.	VOL/PAGE - REG. DEEDS	TOTAL ACRES OF DESC.	ACREAGE & VALUE OF DESCRIPTION SUBJECT TO GENERAL PROPERTY TAX					6. MFL CLOSED ENTERED AFTER 2004 7. MFL OPEN ENTERED BEFORE 2005 8. MFL CLOSED ENTERED BEFORE 2005			EXEMPT FROM GEN. PROPERTY TAX		ACRES THIS LINE
NAME & ADDRESS			SEC. TN. RANGE DESCRIPTION OF PROPERTY		C O D E	ACRES	LAND VALUE	IMPROVEMENT VALUE	TOTAL VALUE	C O D E	ACRES	VALUE	C O D E	ACRES	
11010 168.A 168.A POYNETTE SCHOOL DISTRICT 4536 American Transmission Company LLC PO Box 47 Waukesha, WI, 53187-47			0 PARCEL IN NW 1/4 OF SW 1/4 E OF RR ROW EXC RR ROW										X5	0.43	0.43
11010 168.B 168.B POYNETTE SCHOOL DISTRICT 4536 Dean C & Susan M Teeter Living Trust Dtd 4/1/1999 W8377 Oshaukuta Road Poynette, WI, 53955			0 BEG AT PT ON S BDD & W ROW OF RR ROW IN NW 1/4 SW 1/4 SEC 10; TH W TO C HWY POB; TH BEG 1ST ST. PT; TH N 206FT; W TO C HWY BEING STRIP 206' E&W		F	4.02	\$14,500	\$0	\$14,500						4.02
11010 169 169 POYNETTE SCHOOL DISTRICT 4536 Robert C Taylor W8427 CTH B Poynette, WI, 53955			W8427 County Highway B SW 1/4 OF SW 1/4: EXC R.R. R.O.W. EXC R.31 P.620; EXC S 255 FT REC IN R.58 P.608 EXC. R.62 P.374 EXC B. CURTIS EXC R372-536 R422-589 EXC CS# 1635 R191-728		E D A E	0.50 11.00 2.00 0.51	\$100 \$2,600 \$75,600 \$400	\$0 \$0 \$107,100 \$0	\$100 \$2,600 \$182,700 \$400						14.01
Parcel Total							14.01	\$78,700	\$107,100	\$185,800		0.00	\$0	0.00	
11010 169.1 169.1 POYNETTE SCHOOL DISTRICT 4536 Roger R & Patricia L Curtis Revocable Trust dated 11/18/2019 W8438 County Road B Poynette, WI, 53955			W8438 County Highway B Prt SW1/4 of SW1/4, Comm S1/4 cor Sec 10, W 1748.57', N10-12-15E 651.56' along c/l Hwy B, N40-31-09W 527.43' along c/l to POB, N40-31-09W 354.63' along c/l to N line SWSW, S89-36-01E 43.67' to NEly r/w Hwy B, S89-36-01E 410.32', S 267.98', N89-36- 01W 179.91' to NEly r/w Hwy B, N89-36- 01W 43.67 to POB		A	2.08	\$76,400	\$111,900	\$188,300						2.08

YEAR 2023	State No.
--------------	-----------

ASSESSMENT ROLL FOR DEKORRA Columbia COUNTY

KEY TO
CODES

1.A - RESIDENTIAL
2.B - COMMERCIAL
3.C - MANUFACTURING
4.D - AGRICULTURAL

5.E - UNDEVELOPED
5m - AGRICULTURAL FOREST
6.F - PRODUCTIVE FOREST LANDS
7.G - OTHER

1. PFC REG. ENTERED BEFORE 1/1/72
2. PFC REG. ENTERED AFTER 12/31/71
3. PFC SPECIAL CLASSIFICATION
4. COUNTY FOREST CROP
5. MFL OPEN ENTERED AFTER 2004
6. MFL CLOSED ENTERED AFTER 2004
7. MFL OPEN ENTERED BEFORE 2005
8. MFL CLOSED ENTERED BEFORE 2005

1. FEDERAL
2. STATE
3. COUNTY
4. OTHER

EXEMPT FROM GEN.
PROPERTY TAX

TOTAL
ACRES
THIS
LINE

PARCEL NUMBER	SCHOOL DIST.	VOL/PAGE - REG. DEEDS	TOTAL ACRES OF DESC.	ACREAGE & VALUE OF DESCRIPTION SUBJECT TO GENERAL PROPERTY TAX					6. MFL CLOSED ENTERED AFTER 2004 7. MFL OPEN ENTERED BEFORE 2005 8. MFL CLOSED ENTERED BEFORE 2005			EXEMPT FROM GEN. PROPERTY TAX		ACRES THIS LINE
NAME & ADDRESS	SEC. TN. RANGE DESCRIPTION OF PROPERTY	C O D E	ACRES	LAND VALUE	IMPROVEMENT VALUE	TOTAL VALUE	C O D E	ACRES	VALUE	C O D E	ACRES			
11010 169.A 169.A POYNETTE SCHOOL DISTRICT 4536 Jack Richard Nielsen, Nielsen, Martha L N4461 Keebaugh Rd Poynette, WI, 53955	0 PRT SW 1/4 OF SW 1/4; S 255 FT LYING W OF C LN HWY B R58-608 R91-350 R164-198 EXC 315-794 R245-375 R493- 134	F E	2.00 2.00	\$7,200 \$1,500	\$0 \$0	\$7,200 \$1,500						4.00		
Parcel Total			4.00	\$8,700	\$0	\$8,700		0.00	\$0		0.00			
11010 169.C 169.C POYNETTE SCHOOL DISTRICT 4536 Sara L Keller W8434 County Road B Poynette, WI, 53955	W8434 County Highway B PRT SW 1/4 SW 1/4 LYING E OF CTH "B" EXC R.R. ROW - See Exceptions	E A E	2.20 2.00 6.00	\$4,200 \$75,600 \$4,500	\$0 \$82,200 \$0	\$4,200 \$157,800 \$4,500						10.20		
Parcel Total			10.20	\$84,300	\$82,200	\$166,500		0.00	\$0		0.00			
11010 169.D 169.D POYNETTE SCHOOL DISTRICT 4536 Karen Schliesman, Schliesman, Jeffrey W8415 County Road B Poynette, WI, 53955	W8415 County Highway B Prt SW1/4 of SW1/4, Com at point on south sec line of Sec 10 & intersection c/l of Hwy B, N along c/l of hwy to point 255' N of south sec line & POB, W & parallel with south line 360', S 120', E & parallel with south line to c/l of Hwy B, Nly along c/l to POB.	A	1.00	\$66,000	\$149,400	\$215,400						1.00		
11010 169.E 169.E POYNETTE SCHOOL DISTRICT 4536 Robert C Taylor W8427 CTH B Poynette, WI, 53955	0 PARCEL AS DISCRIBED IN R372- 536	E G D	0.50 1.00 0.65	\$100 \$8,000 \$0	\$0 \$9,100 \$0	\$100 \$17,100 \$0						2.15		

YEAR 2023	State No.
--------------	-----------

ASSESSMENT ROLL FOR DEKORRA Columbia COUNTY

KEY TO
CODES

1.A - RESIDENTIAL
2.B - COMMERCIAL
3.C - MANUFACTURING
4.D - AGRICULTURAL

5.E - UNDEVELOPED
5m - AGRICULTURAL FOREST
6.F - PRODUCTIVE FOREST LANDS
7.G - OTHER

1. PFC REG. ENTERED BEFORE 1/1/72
2. PFC REG. ENTERED AFTER 12/31/71
3. PFC SPECIAL CLASSIFICATION
4. COUNTY FOREST CROP
5. MFL OPEN ENTERED AFTER 2004
6. MFL CLOSED ENTERED AFTER 2004
7. MFL OPEN ENTERED BEFORE 2005
8. MFL CLOSED ENTERED BEFORE 2005

1. FEDERAL
2. STATE
3. COUNTY
4. OTHER

EXEMPT FROM GEN.
PROPERTY TAX

TOTAL
ACRES
THIS
LINE

PARCEL NUMBER	SCHOOL DIST.	VOL/PAGE - REG. DEEDS	TOTAL ACRES OF DESC.	ACREAGE & VALUE OF DESCRIPTION SUBJECT TO GENERAL PROPERTY TAX						6. MFL CLOSED ENTERED AFTER 2004 7. MFL OPEN ENTERED BEFORE 2005 8. MFL CLOSED ENTERED BEFORE 2005			EXEMPT FROM GEN. PROPERTY TAX		ACRES THIS LINE
NAME & ADDRESS	SEC. TN. RANGE DESCRIPTION OF PROPERTY		C O D E	ACRES	LAND VALUE	IMPROVEMENT VALUE	TOTAL VALUE	C O D E	ACRES	VALUE	C O D E	ACRES			
		Parcel Total		2.15	\$8,100	\$9,100	\$17,200		0.00	\$0		0.00			
11010 169.F 169.F	POYNETTE SCHOOL DISTRICT 4536	W8445 County Highway B Lot 2, CSM 1635-8-49	5M A E D	3.00 5.00 0.12 8.00	\$5,400 \$104,400 \$100 \$1,400	\$0 \$79,800 \$0 \$0	\$5,400 \$184,200 \$100 \$1,400						16.12		
Daniel Taylor, Taylor, Kaitlyn W8445 County Road B Poynette, WI, 53955		Parcel Total		16.12	\$111,300	\$79,800	\$191,100		0.00	\$0		0.00			
11010 17.01 17.010000000000002	POYNETTE SCHOOL DISTRICT 4536	LT 1 CS#4059-28-53									X2	35.00	35.00		
State Of Wisconsin Department Of Natural Resources 101 S Webster St Madison, WI, 53703															
11010 170 170	POYNETTE SCHOOL DISTRICT 4536	N 25 A OF E 1/2 OF SE 1/4 EXC 1.A EXC CS #1035	E F E E	0.50 2.00 6.00 15.70	\$100 \$7,300 \$11,400 \$11,800	\$0 \$0 \$0 \$0	\$100 \$7,300 \$11,400 \$11,800						24.20		
Brian K Doherty, Doherty, Katrina B, Et Al. N4691 County Road V Poynette, WI, 53955		Parcel Total		24.20	\$30,600	\$0	\$30,600		0.00	\$0		0.00			

YEAR 2023	State No.
--------------	-----------

ASSESSMENT ROLL FOR DEKORRA Columbia COUNTY

KEY TO CODES ▶		1.A - RESIDENTIAL 2.B - COMMERCIAL 3.C - MANUFACTURING 4.D - AGRICULTURAL		5.E - UNDEVELOPED 5m - AGRICULTURAL FOREST 6.F - PRODUCTIVE FOREST LANDS 7.G - OTHER		1. PFC REG. ENTERED BEFORE 1/1/72 2. PFC REG. ENTERED AFTER 12/31/71 3. PFC SPECIAL CLASSIFICATION 4. COUNTY FOREST CROP 5. MFL OPEN ENTERED AFTER 2004 6. MFL CLOSED ENTERED AFTER 2004 7. MFL OPEN ENTERED BEFORE 2005 8. MFL CLOSED ENTERED BEFORE 2005			1. FEDERAL 2. STATE 3. COUNTY 4. OTHER		TOTAL ACRES THIS LINE	
		ACREAGE & VALUE OF DESCRIPTION SUBJECT TO GENERAL PROPERTY TAX						EXEMPT FROM GEN. PROPERTY TAX				
PROPERTY		C O D E	ACRES	LAND VALUE	IMPROVEMENT VALUE	TOTAL VALUE	C O D E	ACRES	VALUE	C O D E	ACRES	
		A	0.80	\$58,400	\$121,700	\$180,100						0.80
		A	0.00	\$20,000	\$59,800	\$79,800						0.00
	1 Condo Cp											
		A	0.00	\$20,000	\$42,600	\$62,600						0.00
	2 Condo Cp											
		A	0.00	\$20,000	\$42,900	\$62,900						0.00
	3 Condo Cp											

YEAR 2023	State No.
--------------	-----------

ASSESSMENT ROLL FOR DEKORRA Columbia COUNTY

KEY TO
CODES

1.A - RESIDENTIAL
2.B - COMMERCIAL
3.C - MANUFACTURING
4.D - AGRICULTURAL

5.E - UNDEVELOPED
5m - AGRICULTURAL FOREST
6.F - PRODUCTIVE FOREST LANDS
7.G - OTHER

1. PFC REG. ENTERED BEFORE 1/1/72
2. PFC REG. ENTERED AFTER 12/31/71
3. PFC SPECIAL CLASSIFICATION
4. COUNTY FOREST CROP
5. MFL OPEN ENTERED AFTER 2004
6. MFL CLOSED ENTERED AFTER 2004
7. MFL OPEN ENTERED BEFORE 2005
8. MFL CLOSED ENTERED BEFORE 2005

1. FEDERAL
2. STATE
3. COUNTY
4. OTHER

EXEMPT FROM GEN.
PROPERTY TAX

TOTAL
ACRES
THIS
LINE

PARCEL NUMBER	SCHOOL DIST.	VOL/PAGE - REG. DEEDS	TOTAL ACRES OF DESC.	ACREAGE & VALUE OF DESCRIPTION SUBJECT TO GENERAL PROPERTY TAX								EXEMPT FROM GEN. PROPERTY TAX		TOTAL ACRES THIS LINE
NAME & ADDRESS	SEC. TN. RANGE DESCRIPTION OF PROPERTY	C O D E	ACRES	LAND VALUE	IMPROVEMENT VALUE	TOTAL VALUE	C O D E	ACRES	VALUE	C O D E	ACRES			
763 11010 1700.4 1700.4 LODI SCHOOL DISTRICT 3150 Bowar's Lakeside Resort LLC W10941 Corning Street Poynette, WI, 53955	W10941 CORNING ST, UNIT #4 Unit 4, Lake Wisconsin Resort Condo Cp	A	0.00	\$20,000	\$43,300	\$63,300								0.00
764 11010 1700.5 1700.5 LODI SCHOOL DISTRICT 3150 Bowar's Lakeside Resort LLC W10941 Corning Street Poynette, WI, 53955	W10941 CORNING ST, UNIT #5 Unit 5, Lake Wisconsin Resort Condo Cp	A	0.00	\$20,000	\$43,300	\$63,300								0.00
765 11010 1700.6 1700.6 LODI SCHOOL DISTRICT 3150 Bowar's Lakeside Resort LLC W10941 Corning Street Poynette, WI, 53955	W10941 Corning St 1 Unit 6, Lake Wisconsin Resort Condo Cp	A	0.00	\$20,000	\$43,300	\$63,300								0.00
766 11010 1700.7 1700.7 LODI SCHOOL DISTRICT 3150 Bowar's Lakeside Resort LLC W10941 Corning Street Poynette, WI, 53955	W10941 CORNING ST, UNIT #7 Unit 7, Lake Wisconsin Resort Condo Cp	A	0.00	\$20,000	\$43,300	\$63,300								0.00

YEAR 2023	State No.
--------------	-----------

ASSESSMENT ROLL FOR DEKORRA Columbia COUNTY

KEY TO CODES	1.A - RESIDENTIAL 2.B - COMMERCIAL 3.C - MANUFACTURING 4.D - AGRICULTURAL			5.E - UNDEVELOPED 5m - AGRICULTURAL FOREST 6.F - PRODUCTIVE FOREST LANDS 7.G - OTHER			1. PFC REG. ENTERED BEFORE 1/1/72 2. PFC REG. ENTERED AFTER 12/31/71 3. PFC SPECIAL CLASSIFICATION 4. COUNTY FOREST CROP 5. MFL OPEN ENTERED AFTER 2004 6. MFL CLOSED ENTERED AFTER 2004 7. MFL OPEN ENTERED BEFORE 2005 8. MFL CLOSED ENTERED BEFORE 2005			1. FEDERAL 2. STATE 3. COUNTY 4. OTHER		TOTAL ACRES THIS LINE
	ACREAGE & VALUE OF DESCRIPTION SUBJECT TO GENERAL PROPERTY TAX						EXEMPT FROM GEN. PROPERTY TAX					
PROPERTY	C O D E	ACRES	LAND VALUE	IMPROVEMENT VALUE	TOTAL VALUE	C O D E	ACRES	VALUE	C O D E	ACRES		
ors Plat #3	A	0.27	\$48,200	\$109,300	\$157,500						0.27	
ors Plat #3	A	0.29	\$40,300	\$119,000	\$159,300						0.29	
ors Plat #3	A	0.30	\$43,200	\$68,700	\$111,900						0.30	
ors Plat #3	A	0.51	\$42,900	\$84,300	\$127,200						0.51	

YEAR 2023	State No.
--------------	-----------

ASSESSMENT ROLL FOR DEKORRA Columbia COUNTY

KEY TO
CODES

1.A - RESIDENTIAL
2.B - COMMERCIAL
3.C - MANUFACTURING
4.D - AGRICULTURAL

5.E - UNDEVELOPED
5m - AGRICULTURAL FOREST
6.F - PRODUCTIVE FOREST LANDS
7.G - OTHER

1. PFC REG. ENTERED BEFORE 1/1/72
2. PFC REG. ENTERED AFTER 12/31/71
3. PFC SPECIAL CLASSIFICATION
4. COUNTY FOREST CROP
5. MFL OPEN ENTERED AFTER 2004
6. MFL CLOSED ENTERED AFTER 2004
7. MFL OPEN ENTERED BEFORE 2005
8. MFL CLOSED ENTERED BEFORE 2005

1. FEDERAL
2. STATE
3. COUNTY
4. OTHER

EXEMPT FROM GEN.
PROPERTY TAX

TOTAL
ACRES
THIS
LINE

	PARCEL NUMBER	SCHOOL DIST.	VOL/PAGE - REG. DEEDS	TOTAL ACRES OF DESC.	ACREAGE & VALUE OF DESCRIPTION SUBJECT TO GENERAL PROPERTY TAX						6. MFL CLOSED ENTERED AFTER 2004 7. MFL OPEN ENTERED BEFORE 2005 8. MFL CLOSED ENTERED BEFORE 2005		EXEMPT FROM GEN. PROPERTY TAX		ACRES THIS LINE
	NAME & ADDRESS	SEC. TN. RANGE DESCRIPTION OF PROPERTY	C O D E	ACRES	LAND VALUE	IMPROVEMENT VALUE	TOTAL VALUE	C O D E	ACRES	VALUE	C O D E	ACRES			
771	11010 1701.06 1701.06	POYNETTE SCHOOL DISTRICT 4536		A	0.86	\$60,800	\$87,600	\$148,400							0.86
	Daniel L Vanover, Vanover, Jill A N4607 Oak Knoll Road Poynette, WI, 53955														
772	11010 1701.07 1701.07	POYNETTE SCHOOL DISTRICT 4536		A	1.11	\$67,000	\$159,900	\$226,900							1.11
	Ruth Saaf-Falter, Saaf, Sherri N4611 Oak Knoll Road Poynette, WI, 53955														
773	11010 1701.08 1701.08	POYNETTE SCHOOL DISTRICT 4536		A	0.43	\$44,000	\$57,700	\$101,700							0.43
	Edward Simangan Flick N4621 Oak Knoll Road Poynette, WI, 53955														
774	11010 1701.09 1701.09	POYNETTE SCHOOL DISTRICT 4536		A	0.47	\$45,400	\$27,900	\$73,300							0.47
	Robert F & Debra A Westrick Revocable Trust 210 N Clear Lake Avenue Milton, WI, 53563														

YEAR 2023	State No.
--------------	-----------

ASSESSMENT ROLL FOR DEKORRA Columbia COUNTY

KEY TO CODES	1.A - RESIDENTIAL 2.B - COMMERCIAL 3.C - MANUFACTURING 4.D - AGRICULTURAL			5.E - UNDEVELOPED 5m - AGRICULTURAL FOREST 6.F - PRODUCTIVE FOREST LANDS 7.G - OTHER			1. PFC REG. ENTERED BEFORE 1/1/72 2. PFC REG. ENTERED AFTER 12/31/71 3. PFC SPECIAL CLASSIFICATION 4. COUNTY FOREST CROP 5. MFL OPEN ENTERED AFTER 2004 6. MFL CLOSED ENTERED AFTER 2004 7. MFL OPEN ENTERED BEFORE 2005 8. MFL CLOSED ENTERED BEFORE 2005			1. FEDERAL 2. STATE 3. COUNTY 4. OTHER		TOTAL ACRES THIS LINE
	ACREAGE & VALUE OF DESCRIPTION SUBJECT TO GENERAL PROPERTY TAX						EXEMPT FROM GEN. PROPERTY TAX					
PROPERTY	C O D E	ACRES	LAND VALUE	IMPROVEMENT VALUE	TOTAL VALUE	C O D E	ACRES	VALUE	C O D E	ACRES		
Assessors Plat #3	A	0.45	\$33,400	\$67,700	\$101,100						0.45	
Assessors Plat #3	A	0.70	\$54,300	\$81,400	\$135,700						0.70	
Assessors Plat #3	F E E	5.66 1.00 3.06	\$20,400 \$1,900 \$300	\$0 \$0 \$0	\$20,400 \$1,900 \$300						9.72	
Total		9.72	\$22,600	\$0	\$22,600		0.00	\$0		0.00		
Dekorra Town has follows: Plat; S87-11- C-9 N07-22- '; C-11 N14- 3W 57.10'; 5'; S20-39- 01'; C-7 S14- 63'; C-8 S07- 8.93' to POB.									X4	0.00	0.00	

YEAR 2023	State No.
--------------	-----------

ASSESSMENT ROLL FOR DEKORRA Columbia COUNTY

KEY TO CODES ▶	1.A - RESIDENTIAL 2.B - COMMERCIAL 3.C - MANUFACTURING 4.D - AGRICULTURAL			5.E - UNDEVELOPED 5m - AGRICULTURAL FOREST 6.F - PRODUCTIVE FOREST LANDS 7.G - OTHER			1. PFC REG. ENTERED BEFORE 1/1/72 2. PFC REG. ENTERED AFTER 12/31/71 3. PFC SPECIAL CLASSIFICATION 4. COUNTY FOREST CROP 5. MFL OPEN ENTERED AFTER 2004 6. MFL CLOSED ENTERED AFTER 2004 7. MFL OPEN ENTERED BEFORE 2005 8. MFL CLOSED ENTERED BEFORE 2005			1. FEDERAL 2. STATE 3. COUNTY 4. OTHER		TOTAL ACRES THIS LINE
	TOTAL ACRES OF DESC.	ACREAGE & VALUE OF DESCRIPTION SUBJECT TO GENERAL PROPERTY TAX						EXEMPT FROM GEN. PROPERTY TAX				
PROPERTY	C O D E	ACRES	LAND VALUE	IMPROVEMENT VALUE	TOTAL VALUE	C O D E	ACRES	VALUE	C O D E	ACRES		
rs Plat #3,	A	0.53	\$76,600	\$55,000	\$131,600						0.53	
wn Of	A	0.07	\$800	\$0	\$800						0.07	
SESSORS	A	0.00	\$0	\$0	\$0				X3	0.01	0.01	
Total		0.00	\$0	\$0	\$0		0.00	\$0		0.01		
SESSORS	A	0.44	\$41,900	\$152,300	\$194,200						0.44	

YEAR 2023	State No.
--------------	-----------

ASSESSMENT ROLL FOR DEKORRA Columbia COUNTY

KEY TO
CODES

1.A - RESIDENTIAL
2.B - COMMERCIAL
3.C - MANUFACTURING
4.D - AGRICULTURAL

5.E - UNDEVELOPED
5m - AGRICULTURAL FOREST
6.F - PRODUCTIVE FOREST LANDS
7.G - OTHER

1. PFC REG. ENTERED BEFORE 1/1/72
2. PFC REG. ENTERED AFTER 12/31/71
3. PFC SPECIAL CLASSIFICATION
4. COUNTY FOREST CROP
5. MFL OPEN ENTERED AFTER 2004
6. MFL CLOSED ENTERED AFTER 2004
7. MFL OPEN ENTERED BEFORE 2005
8. MFL CLOSED ENTERED BEFORE 2005

1. FEDERAL
2. STATE
3. COUNTY
4. OTHER

EXEMPT FROM GEN.
PROPERTY TAX

TOTAL
ACRES
THIS
LINE

	PARCEL NUMBER	SCHOOL DIST.	VOL/PAGE - REG. DEEDS	TOTAL ACRES OF DESC.	ACREAGE & VALUE OF DESCRIPTION SUBJECT TO GENERAL PROPERTY TAX						6. MFL CLOSED ENTERED AFTER 2004 7. MFL OPEN ENTERED BEFORE 2005 8. MFL CLOSED ENTERED BEFORE 2005		EXEMPT FROM GEN. PROPERTY TAX		ACRES THIS LINE
	NAME & ADDRESS		SEC. TN. RANGE DESCRIPTION OF PROPERTY	C O D E	ACRES	LAND VALUE	IMPROVEMENT VALUE	TOTAL VALUE	C O D E	ACRES	VALUE	C O D E	ACRES		
783	11010 1703.04 1703.04	POYNETTE SCHOOL DISTRICT 4536		A	4.01	\$84,100	\$0	\$84,100							4.01
	Sandra S Enge N3077 Perry Street Poynette, WI, 53955		0 N CROOKED LN LOT 4, DEKORRA TOWN OF ASSESSORS PLAT #4												
784	11010 1703.05 1703.05	POYNETTE SCHOOL DISTRICT 4536		A	1.32	\$62,600	\$126,800	\$189,400							1.32
	Christine M Lamm, Cobb, David J W10670 South Crooked Lane Poynette, WI, 53955		W10670 S Crooked Ln LOT 5, DEKORRA TOWN OF ASSESSORS PLAT #4												
785	11010 1703.06 1703.06	POYNETTE SCHOOL DISTRICT 4536		A	0.80	\$53,600	\$89,300	\$142,900							0.80
	Hollys Place LLC W10685 North Crooked Lane Poynette, WI, 53955		W10685 N Crooked Ln LOT 6, DEKORRA TOWN OF ASSESSORS PLAT #4												
786	11010 1703.07 1703.07	POYNETTE SCHOOL DISTRICT 4536		A	3.07	\$76,600	\$193,700	\$270,300							3.07
	Ryan T Murphy, Murphy, Shayla J W10659 N Crooked Lane Poynette, WI, 53955		W10659 N Crooked Ln LOT 7, DEKORRA TOWN OF ASSESSORS PLAT #4												

YEAR 2023	State No.
--------------	-----------

ASSESSMENT ROLL FOR DEKORRA Columbia COUNTY

KEY TO
CODES

1.A - RESIDENTIAL
2.B - COMMERCIAL
3.C - MANUFACTURING
4.D - AGRICULTURAL

5.E - UNDEVELOPED
5m - AGRICULTURAL FOREST
6.F - PRODUCTIVE FOREST LANDS
7.G - OTHER

1. PFC REG. ENTERED BEFORE 1/1/72
2. PFC REG. ENTERED AFTER 12/31/71
3. PFC SPECIAL CLASSIFICATION
4. COUNTY FOREST CROP
5. MFL OPEN ENTERED AFTER 2004
6. MFL CLOSED ENTERED AFTER 2004
7. MFL OPEN ENTERED BEFORE 2005
8. MFL CLOSED ENTERED BEFORE 2005

1. FEDERAL
2. STATE
3. COUNTY
4. OTHER

EXEMPT FROM GEN.
PROPERTY TAX

TOTAL
ACRES
THIS
LINE

PARCEL NUMBER	SCHOOL DIST.	VOL/PAGE - REG. DEEDS	TOTAL ACRES OF DESC.	ACREAGE & VALUE OF DESCRIPTION SUBJECT TO GENERAL PROPERTY TAX										TOTAL ACRES THIS LINE
NAME & ADDRESS		SEC. TN. RANGE DESCRIPTION OF PROPERTY		C O D E	ACRES	LAND VALUE	IMPROVEMENT VALUE	TOTAL VALUE	C O D E	ACRES	VALUE	C O D E	ACRES	
787	11010 1703.08 1703.08 Raymond J Hamilton, Hamilton, Michelle E 1251 Brook Crossing Court Naperville, IL, 60564	POYNETTE SCHOOL DISTRICT 4536	0 LOT 8, DEKORRA TOWN OF ASSESSORS PLAT #4	A	0.20	\$100	\$0	\$100						0.20
788	11010 1703.09 1703.09 Hans E Feller, Feller, Amy L W10710 North Crooked Lane Poynette, WI, 53955	POYNETTE SCHOOL DISTRICT 4536	W10710 N Crooked Ln LOT 9, DEKORRA TOWN OF ASSESSORS PLAT #4	A	0.56	\$45,800	\$247,200	\$293,000						0.56
789	11010 1703.11 1703.11 Christopher Cittadino, Cittadino, Willow W10682 North Crooked Lane Poynette, WI, 53955	POYNETTE SCHOOL DISTRICT 4536	W10682 N Crooked Ln LOT 11, DEKORRA TOWN OF ASSESSORS PLAT #4	A	0.97	\$59,200	\$240,400	\$299,600						0.97
790	11010 1703.12 1703.12 Raymond J Hamilton, Hamilton, Michelle E 1251 Brook Crossing Court Naperville, IL, 60564	POYNETTE SCHOOL DISTRICT 4536	W10650 N Crooked Ln LOT 12, DEKORRA TOWN OF ASSESSORS PLAT #4	A	2.86	\$74,900	\$24,800	\$99,700						2.86

YEAR 2023	State No.
--------------	-----------

ASSESSMENT ROLL FOR DEKORRA Columbia COUNTY

KEY TO
CODES

1.A - RESIDENTIAL
2.B - COMMERCIAL
3.C - MANUFACTURING
4.D - AGRICULTURAL

5.E - UNDEVELOPED
5m - AGRICULTURAL FOREST
6.F - PRODUCTIVE FOREST LANDS
7.G - OTHER

1. PFC REG. ENTERED BEFORE 1/1/72
2. PFC REG. ENTERED AFTER 12/31/71
3. PFC SPECIAL CLASSIFICATION
4. COUNTY FOREST CROP
5. MFL OPEN ENTERED AFTER 2004
6. MFL CLOSED ENTERED AFTER 2004
7. MFL OPEN ENTERED BEFORE 2005
8. MFL CLOSED ENTERED BEFORE 2005

1. FEDERAL
2. STATE
3. COUNTY
4. OTHER

EXEMPT FROM GEN.
PROPERTY TAX

TOTAL
ACRES
THIS
LINE

	PARCEL NUMBER	SCHOOL DIST.	VOL/PAGE - REG. DEEDS	TOTAL ACRES OF DESC.	ACREAGE & VALUE OF DESCRIPTION SUBJECT TO GENERAL PROPERTY TAX						6. MFL CLOSED ENTERED AFTER 2004 7. MFL OPEN ENTERED BEFORE 2005 8. MFL CLOSED ENTERED BEFORE 2005		EXEMPT FROM GEN. PROPERTY TAX		ACRES THIS LINE	
	NAME & ADDRESS	SEC. TN. RANGE DESCRIPTION OF PROPERTY	C O D E	ACRES	LAND VALUE	IMPROVEMENT VALUE	TOTAL VALUE	C O D E	ACRES	VALUE	C O D E	ACRES				
791	11010 1703.13 1703.13	POYNETTE SCHOOL DISTRICT 4536	0	LOT 13, DEKORRA TOWN OF ASSESSORS PLAT #4	A	2.14	\$69,100	\$0	\$69,100							2.14
	Dustin McCubbin, McCubbin, Bethany 7705 Crawling Stone Road Madison, WI, 53719															
792	11010 1703.14 1703.14	POYNETTE SCHOOL DISTRICT 4536		WASHINGTON ST LOT 14, DEKORRA TOWN OF ASSESSORS PLAT #4	F	0.46	\$1,700	\$0	\$1,700							0.46
	Dustin McCubbin 7705 Crawling Stone Road Madison, WI, 53719															
793	11010 1703.15 1703.15	POYNETTE SCHOOL DISTRICT 4536		W10649 WASHINGTON ST LOT 15, DEKORRA TOWN OF ASSESSORS PLAT #4	A	0.20	\$30,500	\$114,400	\$144,900							0.20
	Dustin L McCubbin, McCubbin, Bethany L 7705 Crawling Stone Road Madison, WI, 53719															
794	11010 1703.16 1703.16	POYNETTE SCHOOL DISTRICT 4536		W10657 WASHINGTON ST LOT 16, DEKORRA TOWN OF ASSESSORS PLAT #4	A	0.15	\$22,900	\$98,600	\$121,500							0.15
	Bruce Gebhard Sr, Gebhard, Tina W10657 Washington Street Poynette, WI, 53955															

YEAR 2023	State No.
--------------	-----------

ASSESSMENT ROLL FOR DEKORRA Columbia COUNTY

KEY TO
CODES

1.A - RESIDENTIAL
2.B - COMMERCIAL
3.C - MANUFACTURING
4.D - AGRICULTURAL

5.E - UNDEVELOPED
5m - AGRICULTURAL FOREST
6.F - PRODUCTIVE FOREST LANDS
7.G - OTHER

1. PFC REG. ENTERED BEFORE 1/1/72
2. PFC REG. ENTERED AFTER 12/31/71
3. PFC SPECIAL CLASSIFICATION
4. COUNTY FOREST CROP
5. MFL OPEN ENTERED AFTER 2004
6. MFL CLOSED ENTERED AFTER 2004
7. MFL OPEN ENTERED BEFORE 2005
8. MFL CLOSED ENTERED BEFORE 2005

1. FEDERAL
2. STATE
3. COUNTY
4. OTHER

EXEMPT FROM GEN.
PROPERTY TAX

TOTAL
ACRES
THIS
LINE

PARCEL NUMBER	SCHOOL DIST.	VOL/PAGE - REG. DEEDS	TOTAL ACRES OF DESC.	ACREAGE & VALUE OF DESCRIPTION SUBJECT TO GENERAL PROPERTY TAX								EXEMPT FROM GEN. PROPERTY TAX		TOTAL ACRES THIS LINE
NAME & ADDRESS	SEC. TN. RANGE DESCRIPTION OF PROPERTY	C O D E	ACRES	LAND VALUE	IMPROVEMENT VALUE	TOTAL VALUE	C O D E	ACRES	VALUE	C O D E	ACRES			
795 11010 1703.17 1703.17 Kristian Richard Aas, Martinez Nicolas, Juan Carlos W10661 Washington Street Poynette, WI, 53955	POYNETTE SCHOOL DISTRICT 4536 W10661 WASHINGTON ST LOT 17, DEKORRA TOWN OF ASSESSORS PLAT #4	A	0.17	\$25,900	\$208,700	\$234,600								0.17
796 11010 1703.18 1703.18 Alan R Meyer, Meyer, Beverly M W10665 Washington Street Poynette, WI, 53955	POYNETTE SCHOOL DISTRICT 4536 W10665 WASHINGTON ST LOT 18, DEKORRA TOWN OF ASSESSORS PLAT #4	A	0.16	\$24,400	\$60,900	\$85,300								0.16
797 11010 1703.19 1703.19 TOWN OF DEKORRA W8225 COUNTY ROAD JV POYNETTE, WI, 53955-8886	POYNETTE SCHOOL DISTRICT 4536 CROOKED LANE THAT PART OF NORTH & SOUTH CROOKED LANE LOCATED WITHIN DEKORRA TOWN OF ASSESSORS PLAT #4									X4	0.00			0.00
798 11010 1703.20 1703.2 TOWN OF DEKORRA W8225 COUNTY ROAD JV POYNETTE, WI, 53955-8886	POYNETTE SCHOOL DISTRICT 4536 PT WASHINGTON ST THAT PART OF WASHINGTON STREET LOCATED WITHIN DEKORRA TOWN OF ASSESSORS PLAT #4									X4	0.00			0.00

YEAR 2023	State No.
--------------	-----------

ASSESSMENT ROLL FOR DEKORRA Columbia COUNTY

KEY TO CODES	TOTAL ACRES OF DESC.	ACREAGE & VALUE OF DESCRIPTION SUBJECT TO GENERAL PROPERTY TAX					EXEMPT FROM GEN. PROPERTY TAX				TOTAL ACRES THIS LINE	
		C O D E	ACRES	LAND VALUE	IMPROVEMENT VALUE	TOTAL VALUE	C O D E	ACRES	VALUE	C O D E		ACRES
1.A - RESIDENTIAL 2.B - COMMERCIAL 3.C - MANUFACTURING 4.D - AGRICULTURAL										X3	0.68	0.68
5.E - UNDEVELOPED 5m - AGRICULTURAL FOREST 6.F - PRODUCTIVE FOREST LANDS 7.G - OTHER										X4	0.38	0.38
1. PFC REG. ENTERED BEFORE 1/1/72 2. PFC REG. ENTERED AFTER 12/31/71 3. PFC SPECIAL CLASSIFICATION 4. COUNTY FOREST CROP 5. MFL OPEN ENTERED AFTER 2004 6. MFL CLOSED ENTERED AFTER 2004 7. MFL OPEN ENTERED BEFORE 2005 8. MFL CLOSED ENTERED BEFORE 2005										X3	2.17	2.17
1. FEDERAL 2. STATE 3. COUNTY 4. OTHER										X3	0.41	0.41

YEAR 2023	State No.
--------------	-----------

ASSESSMENT ROLL FOR DEKORRA Columbia COUNTY

KEY TO
CODES

1.A - RESIDENTIAL
2.B - COMMERCIAL
3.C - MANUFACTURING
4.D - AGRICULTURAL

5.E - UNDEVELOPED
5m - AGRICULTURAL FOREST
6.F - PRODUCTIVE FOREST LANDS
7.G - OTHER

1. PFC REG. ENTERED BEFORE 1/1/72
2. PFC REG. ENTERED AFTER 12/31/71
3. PFC SPECIAL CLASSIFICATION
4. COUNTY FOREST CROP
5. MFL OPEN ENTERED AFTER 2004
6. MFL CLOSED ENTERED AFTER 2004
7. MFL OPEN ENTERED BEFORE 2005
8. MFL CLOSED ENTERED BEFORE 2005

1. FEDERAL
2. STATE
3. COUNTY
4. OTHER

EXEMPT FROM GEN.
PROPERTY TAX

TOTAL
ACRES
THIS
LINE

PARCEL NUMBER	SCHOOL DIST.	VOL/PAGE - REG. DEEDS	TOTAL ACRES OF DESC.	ACREAGE & VALUE OF DESCRIPTION SUBJECT TO GENERAL PROPERTY TAX								EXEMPT FROM GEN. PROPERTY TAX		TOTAL ACRES THIS LINE
NAME & ADDRESS	SEC. TN. RANGE DESCRIPTION OF PROPERTY	C O D E	ACRES	LAND VALUE	IMPROVEMENT VALUE	TOTAL VALUE	C O D E	ACRES	VALUE	C O D E	ACRES			
803 11010 1706.RD5 1706.RD5 TOWN OF DEKORRA W8225 COUNTY ROAD JV POYNETTE, WI, 53955-8886	POYNETTE SCHOOL DISTRICT 4536 0 Holzman Road in NESE and SESE Sec 23									X4	0.97			0.97
804 11010 1706.RD6 1706.RD6 TOWN OF DEKORRA W8225 COUNTY ROAD JV POYNETTE, WI, 53955-8886	POYNETTE SCHOOL DISTRICT 4536 0 Pt of Tipperary Road in NESE Sec 23-11-8, pt of CSM 5600-39-115									X4	1.11			1.11
805 11010 1707.RD1 1707.RD1 TOWN OF DEKORRA W8225 COUNTY ROAD JV POYNETTE, WI, 53955-8886	POYNETTE SCHOOL DISTRICT 4536 McMILLAN & THOMPSON RDS that part of McMillan Road & Thompson Road dedicated to the public on CSM 5627									X4	3.03			3.03
806 11010 1708 1708 TOWN OF DEKORRA W8225 COUNTY ROAD JV POYNETTE, WI, 53955-8886	POYNETTE SCHOOL DISTRICT 4536 0 Public access, referenced on Lake Wisconsin Highlands									X4	0.00			0.00

YEAR 2023	State No.
--------------	-----------

ASSESSMENT ROLL FOR DEKORRA Columbia COUNTY

KEY TO
CODES

1.A - RESIDENTIAL
2.B - COMMERCIAL
3.C - MANUFACTURING
4.D - AGRICULTURAL

5.E - UNDEVELOPED
5m - AGRICULTURAL FOREST
6.F - PRODUCTIVE FOREST LANDS
7.G - OTHER

1. PFC REG. ENTERED BEFORE 1/1/72
2. PFC REG. ENTERED AFTER 12/31/71
3. PFC SPECIAL CLASSIFICATION
4. COUNTY FOREST CROP
5. MFL OPEN ENTERED AFTER 2004
6. MFL CLOSED ENTERED AFTER 2004
7. MFL OPEN ENTERED BEFORE 2005
8. MFL CLOSED ENTERED BEFORE 2005

1. FEDERAL
2. STATE
3. COUNTY
4. OTHER

EXEMPT FROM GEN.
PROPERTY TAX

TOTAL
ACRES
THIS
LINE

	PARCEL NUMBER	SCHOOL DIST.	VOL/PAGE - REG. DEEDS	TOTAL ACRES OF DESC.	ACREAGE & VALUE OF DESCRIPTION SUBJECT TO GENERAL PROPERTY TAX							6. MFL CLOSED ENTERED AFTER 2004 7. MFL OPEN ENTERED BEFORE 2005 8. MFL CLOSED ENTERED BEFORE 2005		EXEMPT FROM GEN. PROPERTY TAX		ACRES THIS LINE
					NAME & ADDRESS	SEC. TN. RANGE DESCRIPTION OF PROPERTY	C O D E	ACRES	LAND VALUE	IMPROVEMENT VALUE	TOTAL VALUE	C O D E	ACRES	VALUE	C O D E	
807	11010 1709 1709	POYNETTE SCHOOL DISTRICT 4536 0										X4	0.00	0.00		
	TOWN OF DEKORRA W8225 COUNTY ROAD JV POYNETTE, WI, 53955-8886															
808	11010 171 171	POYNETTE SCHOOL DISTRICT 4536		5M E	11.00 14.31	\$19,800 \$10,700	\$0 \$0	\$19,800 \$10,700						25.31		
	Chris W Poad W8204 County Road B Poynette, WI, 53955															
Parcel Total					25.31	\$30,500	\$0	\$30,500		0.00	\$0		0.00			
809	11010 171.02 171.02	POYNETTE SCHOOL DISTRICT 4536		D E	10.23 0.50	\$2,400 \$100	\$0 \$0	\$2,400 \$100						10.73		
	Dean C & Susan M Teeter Living Trust Dtd 4/1/1999 W8377 Oshaukuta Road Poynette, WI, 53955															
Parcel Total					10.73	\$2,500	\$0	\$2,500		0.00	\$0		0.00			
810	11010 171.B 171.B	POYNETTE SCHOOL DISTRICT 4536		A E	2.00 8.00	\$75,600 \$6,000	\$135,700 \$0	\$211,300 \$6,000						10.00		
	Chris W Poad W8204 County Road B Poynette, WI, 53955															

YEAR 2023	State No.
--------------	-----------

ASSESSMENT ROLL FOR DEKORRA Columbia COUNTY

KEY TO
CODES

1.A - RESIDENTIAL
2.B - COMMERCIAL
3.C - MANUFACTURING
4.D - AGRICULTURAL

5.E - UNDEVELOPED
5m - AGRICULTURAL FOREST
6.F - PRODUCTIVE FOREST LANDS
7.G - OTHER

1. PFC REG. ENTERED BEFORE 1/1/72
2. PFC REG. ENTERED AFTER 12/31/71
3. PFC SPECIAL CLASSIFICATION
4. COUNTY FOREST CROP
5. MFL OPEN ENTERED AFTER 2004
6. MFL CLOSED ENTERED AFTER 2004
7. MFL OPEN ENTERED BEFORE 2005
8. MFL CLOSED ENTERED BEFORE 2005

1. FEDERAL
2. STATE
3. COUNTY
4. OTHER

EXEMPT FROM GEN.
PROPERTY TAX

TOTAL
ACRES
THIS
LINE

	PARCEL NUMBER	SCHOOL DIST.	VOL/PAGE - REG. DEEDS	TOTAL ACRES OF DESC.	ACREAGE & VALUE OF DESCRIPTION SUBJECT TO GENERAL PROPERTY TAX						6. MFL CLOSED ENTERED AFTER 2004 7. MFL OPEN ENTERED BEFORE 2005 8. MFL CLOSED ENTERED BEFORE 2005		EXEMPT FROM GEN. PROPERTY TAX		ACRES THIS LINE	
	NAME & ADDRESS	SEC. TN. RANGE DESCRIPTION OF PROPERTY	C O D E	ACRES	LAND VALUE	IMPROVEMENT VALUE	TOTAL VALUE	C O D E	ACRES	VALUE	C O D E	ACRES				
				Parcel Total		10.00	\$81,600	\$135,700	\$217,300			0.00	\$0			0.00
811	11010 1710 1710	POYNETTE SCHOOL DISTRICT 4536	0	ROW, lying SLY of Lot 176, as shown on Assessor's Plat No 1 Town of Dekorra										X4		0.00
	TOWN OF DEKORRA W8225 COUNTY ROAD JV POYNETTE, WI, 53955-8886															
812	11010 1711 1711	POYNETTE SCHOOL DISTRICT 4536	0	Prt of vac Riverview Street; also access area btwn Riverview St and Oak Dr as shown on Wild Cat Beach plat										X4		0.00
	TOWN OF DEKORRA W8225 COUNTY ROAD JV POYNETTE, WI, 53955-8886															
813	11010 1712 1712	POYNETTE SCHOOL DISTRICT 4536	0	Second Street as designated on Assessor's Plat No 2 Town of Dekorra										X4		0.00
	TOWN OF DEKORRA W8225 COUNTY ROAD JV POYNETTE, WI, 53955-8886															
814	11010 1713 1713	POYNETTE SCHOOL DISTRICT 4536		N3707 Tipperary Rd Copse Court as designated on Happy Hollow plat										X4		0.00
	TOWN OF DEKORRA W8225 COUNTY ROAD J-V POYNETTE, WI, 53955-8886															

YEAR 2023	State No.
--------------	-----------

ASSESSMENT ROLL FOR DEKORRA Columbia COUNTY

KEY TO
CODES

1.A - RESIDENTIAL
2.B - COMMERCIAL
3.C - MANUFACTURING
4.D - AGRICULTURAL

5.E - UNDEVELOPED
5m - AGRICULTURAL FOREST
6.F - PRODUCTIVE FOREST LANDS
7.G - OTHER

1. PFC REG. ENTERED BEFORE 1/1/72
2. PFC REG. ENTERED AFTER 12/31/71
3. PFC SPECIAL CLASSIFICATION
4. COUNTY FOREST CROP
5. MFL OPEN ENTERED AFTER 2004
6. MFL CLOSED ENTERED AFTER 2004
7. MFL OPEN ENTERED BEFORE 2005
8. MFL CLOSED ENTERED BEFORE 2005

1. FEDERAL
2. STATE
3. COUNTY
4. OTHER

EXEMPT FROM GEN.
PROPERTY TAX

TOTAL
ACRES
THIS
LINE

PARCEL NUMBER	SCHOOL DIST.	VOL/PAGE - REG. DEEDS	TOTAL ACRES OF DESC.	ACREAGE & VALUE OF DESCRIPTION SUBJECT TO GENERAL PROPERTY TAX								EXEMPT FROM GEN. PROPERTY TAX		TOTAL ACRES THIS LINE
NAME & ADDRESS	SEC. TN. RANGE DESCRIPTION OF PROPERTY	C O D E	ACRES	LAND VALUE	IMPROVEMENT VALUE	TOTAL VALUE	C O D E	ACRES	VALUE	C O D E	ACRES			
815 11010 1714 1714 TOWN OF DEKORRA W8225 COUNTY ROAD JV POYNETTE, WI, 53955-8886	POYNETTE SCHOOL DISTRICT 4536 0 Saddle Road as designated on Happy Hollow plat									X4	0.00			0.00
816 11010 1715 1715 TOWN OF DEKORRA W8225 COUNTY ROAD JV POYNETTE, WI, 53955-8886	POYNETTE SCHOOL DISTRICT 4536 0 Cedar Street as designated on Wild Cat Beach plat									X4	0.00			0.00
817 11010 1716 1716 TOWN OF DEKORRA W8225 COUNTY ROAD JV POYNETTE, WI, 53955-8886	POYNETTE SCHOOL DISTRICT 4536 0 Corning Street as designated on Wisconsin Lake plat									X4	0.00			0.00
818 11010 1717 1717 Columbia County PO Box 198 Portage, WI, 53901	POYNETTE SCHOOL DISTRICT 4536 0 CTH V Fishing Pier (Whalen Grade)									X3	0.00			0.00

YEAR 2023	State No.
--------------	-----------

ASSESSMENT ROLL FOR DEKORRA Columbia COUNTY

KEY TO
CODES

1.A - RESIDENTIAL
2.B - COMMERCIAL
3.C - MANUFACTURING
4.D - AGRICULTURAL

5.E - UNDEVELOPED
5m - AGRICULTURAL FOREST
6.F - PRODUCTIVE FOREST LANDS
7.G - OTHER

1. PFC REG. ENTERED BEFORE 1/1/72
2. PFC REG. ENTERED AFTER 12/31/71
3. PFC SPECIAL CLASSIFICATION
4. COUNTY FOREST CROP
5. MFL OPEN ENTERED AFTER 2004
6. MFL CLOSED ENTERED AFTER 2004
7. MFL OPEN ENTERED BEFORE 2005
8. MFL CLOSED ENTERED BEFORE 2005

1. FEDERAL
2. STATE
3. COUNTY
4. OTHER

EXEMPT FROM GEN.
PROPERTY TAX

TOTAL
ACRES
THIS
LINE

PARCEL NUMBER	SCHOOL DIST.	VOL/PAGE - REG. DEEDS	TOTAL ACRES OF DESC.	ACREAGE & VALUE OF DESCRIPTION SUBJECT TO GENERAL PROPERTY TAX					6. MFL CLOSED ENTERED AFTER 2004 7. MFL OPEN ENTERED BEFORE 2005 8. MFL CLOSED ENTERED BEFORE 2005			EXEMPT FROM GEN. PROPERTY TAX		ACRES THIS LINE
NAME & ADDRESS	SEC. TN. RANGE DESCRIPTION OF PROPERTY	C O D E	ACRES	LAND VALUE	IMPROVEMENT VALUE	TOTAL VALUE	C O D E	ACRES	VALUE	C O D E	ACRES			
11010 1718 LODI SCHOOL DISTRICT 3150 Teri Ward, Ward, Eric W10833 County Road V Poynette, WI, 53955	W10833 County Highway V Lots 7 & 8, Blk 1, Camp Perry 2nd Addition, more particularly desc as follows: Comm at the W 1/4 cor Sec 34; N89-45-41E 865.40' to W ln of Lot 8 and POB; N33.24'; S82-29- 09E 120.73'; S135'; N82-29-09W; N101.76' to POB	A	0.37	\$39,600	\$203,900	\$243,500						0.37		
11010 1719 LODI SCHOOL DISTRICT 3150 Teri Ward, Ward, Eric W10833 County Road V Poynette, WI, 53955	COUNTY HIGHWAY V Lots 5 & 6, Blk 1, Camp Perry 2nd Addition	A	0.37	\$39,600	\$0	\$39,600						0.37		
11010 172.1 POYNETTE SCHOOL DISTRICT 4536 Dean C & Susan M Teeter Living Trust Dtd 4/1/1999 W8377 Oshaukuta Road Poynette, WI, 53955	E 1/2 OF W 1/2 OF SE 1/4 see exceptions & EXC 2.03 ACRE PARCEL IN SE CORNER OF E1/2 W1/2 S E 1/4 (MAPPING CORRECTION)	D E 5M E	19.00 0.50 13.00 4.67	\$4,500 \$100 \$23,400 \$8,900	\$0 \$0 \$0 \$0	\$4,500 \$100 \$23,400 \$8,900						37.17		
Parcel Total			37.17	\$36,900	\$0	\$36,900		0.00	\$0		0.00			
11010 172.2 POYNETTE SCHOOL DISTRICT 4536 Dean C & Susan M Teeter Living Trust Dtd 4/1/1999 W8377 Oshaukuta Road Poynette, WI, 53955	SE CORNER OF E 1/2 OF W 1/2 OF SE 1/4 EXC R232-230 EXC WEST & NORTH OF R232-230 (PARCEL 172.1) (MAPPING CORRECTION)	D	2.03	\$500	\$0	\$500						2.03		

YEAR 2023	State No.
--------------	-----------

ASSESSMENT ROLL FOR DEKORRA Columbia COUNTY

KEY TO CODES	1.A - RESIDENTIAL 2.B - COMMERCIAL 3.C - MANUFACTURING 4.D - AGRICULTURAL			5.E - UNDEVELOPED 5m - AGRICULTURAL FOREST 6.F - PRODUCTIVE FOREST LANDS 7.G - OTHER			1. PFC REG. ENTERED BEFORE 1/1/72 2. PFC REG. ENTERED AFTER 12/31/71 3. PFC SPECIAL CLASSIFICATION 4. COUNTY FOREST CROP 5. MFL OPEN ENTERED AFTER 2004 6. MFL CLOSED ENTERED AFTER 2004 7. MFL OPEN ENTERED BEFORE 2005 8. MFL CLOSED ENTERED BEFORE 2005			1. FEDERAL 2. STATE 3. COUNTY 4. OTHER		TOTAL ACRES THIS LINE
	TOTAL ACRES OF DESC.	ACREAGE & VALUE OF DESCRIPTION SUBJECT TO GENERAL PROPERTY TAX						EXEMPT FROM GEN. PROPERTY TAX				
PROPERTY	C O D E	ACRES	LAND VALUE	IMPROVEMENT VALUE	TOTAL VALUE	C O D E	ACRES	VALUE	C O D E	ACRES		
	5M D	3.00	\$5,400	\$0	\$5,400						7.00	
		4.00	\$700	\$0	\$700							
Total		7.00	\$6,100	\$0	\$6,100		0.00	\$0		0.00		
	5M D	3.00	\$5,400	\$0	\$5,400						5.22	
		2.22	\$400	\$0	\$400							
Total		5.22	\$5,800	\$0	\$5,800		0.00	\$0		0.00		
	5M E A	3.00	\$5,400	\$0	\$5,400						10.16	
		2.16	\$4,100	\$0	\$4,100							
		5.00	\$104,400	\$156,500	\$260,900							
Total		10.16	\$113,900	\$156,500	\$270,400		0.00	\$0		0.00		

YEAR 2023	State No.
--------------	-----------

ASSESSMENT ROLL FOR DEKORRA Columbia COUNTY

KEY TO
CODES

1.A - RESIDENTIAL
2.B - COMMERCIAL
3.C - MANUFACTURING
4.D - AGRICULTURAL

5.E - UNDEVELOPED
5m - AGRICULTURAL FOREST
6.F - PRODUCTIVE FOREST LANDS
7.G - OTHER

1. PFC REG. ENTERED BEFORE 1/1/72
2. PFC REG. ENTERED AFTER 12/31/71
3. PFC SPECIAL CLASSIFICATION
4. COUNTY FOREST CROP
5. MFL OPEN ENTERED AFTER 2004
6. MFL CLOSED ENTERED AFTER 2004
7. MFL OPEN ENTERED BEFORE 2005
8. MFL CLOSED ENTERED BEFORE 2005

1. FEDERAL
2. STATE
3. COUNTY
4. OTHER

EXEMPT FROM GEN.
PROPERTY TAX

TOTAL
ACRES
THIS
LINE

PARCEL NUMBER		SCHOOL DIST.	VOL/PAGE - REG. DEEDS	TOTAL ACRES OF DESC.	ACREAGE & VALUE OF DESCRIPTION SUBJECT TO GENERAL PROPERTY TAX					6. MFL CLOSED ENTERED AFTER 2004 7. MFL OPEN ENTERED BEFORE 2005 8. MFL CLOSED ENTERED BEFORE 2005			EXEMPT FROM GEN. PROPERTY TAX		ACRES THIS LINE
NAME & ADDRESS			SEC. TN. RANGE DESCRIPTION OF PROPERTY		C O D E	ACRES	LAND VALUE	IMPROVEMENT VALUE	TOTAL VALUE	C O D E	ACRES	VALUE	C O D E	ACRES	
11010 1720.04 1720.04		POYNETTE SCHOOL DISTRICT 4536		W8222 County Highway J - V Lot 4, CSM 5683-40-58	5M D B	2.00 8.24 1.20	\$3,600 \$1,900 \$58,300	\$0 \$0 \$27,600	\$3,600 \$1,900 \$85,900						11.44
JADAH LLC W10206 Schiefelbein Road Poynette, WI, 53955				Parcel Total		11.44	\$63,800	\$27,600	\$91,400		0.00	\$0		0.00	
11010 1720.08 1720.08		POYNETTE SCHOOL DISTRICT 4536		W8276 County Highway J - V Lot 1 and part of Lot 2 CSM 566 descr as follows: Comm at S 1/4 cor Sec 3; N01-04- 20W 1757.54'; N79-59-32E 120' to POB; N01 -02-22W 227.89'; N88-57-38E 354.39'; S06- 15-10E 170.22'; S79-59-32W 374.43 to POB	A	1.68	\$72,600	\$103,800	\$176,400						1.68
ROCKHILL IRREVOCABLE TRUST DATED 2/2/2022 W8276 COUNTY ROAD JV POYNETTE, WI, 53955															
11010 1721.01 1721.01		POYNETTE SCHOOL DISTRICT 4536		W9493 County Highway CS - J Lot 1, CSM 5692-40-67	B	19.55	\$1,400,000	\$4,225,900	\$5,625,900						19.55
c/o Ryan LLC Loves Travel Stops & Country Stores Inc c/o Ryan LLC Tulsa, OK, 74119-5417															
11010 1721.02 1721.02		POYNETTE SCHOOL DISTRICT 4536		Lot 2, CSM 5692-40-67	F E	13.25 12.29	\$47,700 \$9,200	\$0 \$0	\$47,700 \$9,200						25.54
c/o Ryan LLC Loves Travel Stops & Country Stores Inc c/o Ryan LLC Tulsa, OK, 74119-5417				Parcel Total		25.54	\$56,900	\$0	\$56,900		0.00	\$0		0.00	

YEAR 2023	State No.
--------------	-----------

ASSESSMENT ROLL FOR DEKORRA Columbia COUNTY

KEY TO
CODES

1.A - RESIDENTIAL
2.B - COMMERCIAL
3.C - MANUFACTURING
4.D - AGRICULTURAL

5.E - UNDEVELOPED
5m - AGRICULTURAL FOREST
6.F - PRODUCTIVE FOREST LANDS
7.G - OTHER

1. PFC REG. ENTERED BEFORE 1/1/72
2. PFC REG. ENTERED AFTER 12/31/71
3. PFC SPECIAL CLASSIFICATION
4. COUNTY FOREST CROP
5. MFL OPEN ENTERED AFTER 2004
6. MFL CLOSED ENTERED AFTER 2004
7. MFL OPEN ENTERED BEFORE 2005
8. MFL CLOSED ENTERED BEFORE 2005

1. FEDERAL
2. STATE
3. COUNTY
4. OTHER

EXEMPT FROM GEN.
PROPERTY TAX

TOTAL
ACRES
THIS
LINE

PARCEL NUMBER		SCHOOL DIST.	VOL/PAGE - REG. DEEDS	TOTAL ACRES OF DESC.	ACREAGE & VALUE OF DESCRIPTION SUBJECT TO GENERAL PROPERTY TAX					6. MFL CLOSED ENTERED AFTER 2004 7. MFL OPEN ENTERED BEFORE 2005 8. MFL CLOSED ENTERED BEFORE 2005		EXEMPT FROM GEN. PROPERTY TAX		ACRES THIS LINE
NAME & ADDRESS			SEC. TN. RANGE DESCRIPTION OF PROPERTY	C O D E	ACRES	LAND VALUE	IMPROVEMENT VALUE	TOTAL VALUE	C O D E	ACRES	VALUE	C O D E	ACRES	
11010 1722 1722		POYNETTE SCHOOL DISTRICT 4536	PARKWAY DR A parcel of land in GL 3 descr as follows: beginning at the SW corner of Blk 30, Wisconsin Beach Gardens; NLY along the WLY line of Blk 30 to the SLY shore of Lake Wisconsin; WLY along the SLY shore of said Lake Wisconsin to it's intersection with the ELY line of Blk 29; SLY along the ELY line of Blk 29 to the SE corner thereof; ELY 100' to the SW corner of Blk 30 and the POB	A	0.51	\$2,400	\$0	\$2,400						0.51
11010 1722.01 1722.01		POYNETTE SCHOOL DISTRICT 4536	PARKWAY DR Sweetbrier Trail, as shown on the Wisconsin Beach Gardens plat, and further descr as follows: beginning at the SW corner of Blk 18, Wisconsin Beach Gardens; NLY along the WLY lines of Blks 18 and 27, 460' to the NW corner of Blk 27; WLY 50' to the NE corner of Blk 28; SLY along the ELY lines of Blks 28 and 17, 460' to the SE corner of Blk 17; ELY 50' to SW corner of Blk 18 and the POB	A	0.56	\$300	\$0	\$300						0.56
11010 1722.02 1722.02		POYNETTE SCHOOL DISTRICT 4536	PARKWAY DR A parcel of land in GL 3 desc as follows: beginning at the SW corner of Blk 31, Wisconsin Beach Gardens; NLY along the WLY line of Blk 31 to the SLY shore of Lake Wisconsin; WLY along the SLY shore of said Lake Wisconsin to it's intersection with the ELY line of Blk 30; SLY along the ELY line of Blk 30 to the SE corner thereof; ELY 95' to the SW corner of Blk 31 and the POB	A	0.53	\$1,700	\$0	\$1,700						0.53

YEAR 2023	State No.
--------------	-----------

ASSESSMENT ROLL FOR DEKORRA Columbia COUNTY

KEY TO
CODES

1.A - RESIDENTIAL
2.B - COMMERCIAL
3.C - MANUFACTURING
4.D - AGRICULTURAL

5.E - UNDEVELOPED
5m - AGRICULTURAL FOREST
6.F - PRODUCTIVE FOREST LANDS
7.G - OTHER

1. PFC REG. ENTERED BEFORE 1/1/72
2. PFC REG. ENTERED AFTER 12/31/71
3. PFC SPECIAL CLASSIFICATION
4. COUNTY FOREST CROP
5. MFL OPEN ENTERED AFTER 2004
6. MFL CLOSED ENTERED AFTER 2004
7. MFL OPEN ENTERED BEFORE 2005
8. MFL CLOSED ENTERED BEFORE 2005

1. FEDERAL
2. STATE
3. COUNTY
4. OTHER

EXEMPT FROM GEN.
PROPERTY TAX

TOTAL
ACRES
THIS
LINE

PARCEL NUMBER		SCHOOL	VOL/PAGE - REG. DEEDS	TOTAL ACRES	ACREAGE & VALUE OF DESCRIPTION					6. MFL CLOSED ENTERED AFTER 2004 7. MFL OPEN ENTERED BEFORE 2005 8. MFL CLOSED ENTERED BEFORE 2005		EXEMPT FROM GEN. PROPERTY TAX		ACRES THIS LINE	
		DIST.		OF DESC.	SUBJECT TO GENERAL PROPERTY TAX										
NAME & ADDRESS			SEC. TN. RANGE DESCRIPTION OF PROPERTY		C O D E	ACRES	LAND VALUE	IMPROVEMENT VALUE	TOTAL VALUE	C O D E	ACRES	VALUE	C O D E	ACRES	
11010 1722.03 1722.03 c/o Columbia County Treasurer Clarence E Ross c/o Columbia County Treasurer Portage, WI, 53901			POYNETTE SCHOOL DISTRICT 4536 PARKWAY DR Shady Cove, as shown on the Wisconsin Beach Gardens plat, and further desc as follows: beginning at the SW corner of Blk 15, Wisconsin Beach Gardens, NLY along the WLY lines of Blks 15 and 19, 470' to the SW corner of Lot 15, Blk 26; WLY 25' to the SW corner of Blk 26; NLY along the WLY line of Blk 26, 220' to the NW corner thereof; WLY 120' to the NE corner of Blk 27; SLY along the ELY line of Blk 27, 240' to the NE corner of Lot 21, Blk 18; ELY along the NLY line of Blk 18, 75' to the NE corner of Blk 18; SLY along the ELY lines of Blks 18 and 16, 470' to the SE corner of Blk 16, ELY 70' to the SW corner of Blk 15 and the POB		A	1.37	\$300	\$0	\$300						1.37
11010 1722.04 1722.04 c/o Columbia County Treasurer Clarence E Ross c/o Columbia County Treasurer Portage, WI, 53901			POYNETTE SCHOOL DISTRICT 4536 PARKWAY DR A parcel of land in GL 2 desc as follows: beginning at the SW corner of Blk 33, Wisconsin Beach Gardens; NLY along the WLY line of Blk 33 to the SLY shore of Lake Wisconsin; WLY 75' along the SLY shore of said Lake Wisconsin to it's intersection with the ELY line of Blk 32; SLY along the ELY line of Blk 32 to the SE corner of Blk 32; ELY 75' to the SW corner of Blk 33 and the POB		A	0.38	\$300	\$0	\$300						0.38

YEAR 2023	State No.
--------------	-----------

ASSESSMENT ROLL FOR DEKORRA Columbia COUNTYKEY TO
CODES

1.A - RESIDENTIAL
2.B - COMMERCIAL
3.C - MANUFACTURING
4.D - AGRICULTURAL

5.E - UNDEVELOPED
5m - AGRICULTURAL FOREST
6.F - PRODUCTIVE FOREST LANDS
7.G - OTHER

1. PFC REG. ENTERED BEFORE 1/1/72
2. PFC REG. ENTERED AFTER 12/31/71
3. PFC SPECIAL CLASSIFICATION
4. COUNTY FOREST CROP
5. MFL OPEN ENTERED AFTER 2004
6. MFL CLOSED ENTERED AFTER 2004
7. MFL OPEN ENTERED BEFORE 2005
8. MFL CLOSED ENTERED BEFORE 2005

1. FEDERAL
2. STATE
3. COUNTY
4. OTHER

EXEMPT FROM GEN.
PROPERTY TAX

**TOTAL
ACRES
THIS
LINE**

PARCEL NUMBER	SCHOOL DIST.	VOL/PAGE - REG. DEEDS	TOTAL ACRES OF DESC.	ACREAGE & VALUE OF DESCRIPTION SUBJECT TO GENERAL PROPERTY TAX										
NAME & ADDRESS		SEC. TN. RANGE DESCRIPTION OF PROPERTY	C O D E	ACRES	LAND VALUE	IMPROVEMENT VALUE	TOTAL VALUE	C O D E	ACRES	VALUE	C O D E	ACRES		
835 11010 1722.05 1722.05 c/o Columbia County Treasurer Clarence E Ross c/o Columbia County Treasurer Portage, WI, 53901	POYNETTE SCHOOL DISTRICT 4536	PARKWAY DR A portion of Wildwood Glen, as shown on the Wisconsin Beach Gardens plat, and further desc as follows: beginning at the SW corner of Blk 5, Wisconsin Beach Gardens; NLY along the extended WLY lines of Blks 5, 10 and 13 a distance of 720' to the SW corner of Lot 16, Blk 21; WLY 25' to the SW corner of Blk 21; NLY along the extended WLY line of Blk 21 a distance of 240' to the SW corner of Lot 17, Blk 24; WLY 50' to the SW corner of Blk 24; NLY along the WLY line of Blk 24 a distance of 220' to the NW corner of Blk 24; WLY 75' to the NE corner of Blk 25; SLY 240' to the ELY line of Blk 25 to the NE corner of Lot 37, Blk 20; ELY 25' to the NE corner of Blk 20; SLY along the ELY line of Blk 20 a distance of 240' to the NE corner of Lot 39, Blk 14; ELY 25' to the NE corner of Blk 14; SLY 700' along the ELY lines of Blks 14, 9 and 6 to the SE corner of Blk 6; ELY 100' to the SW corner of Blk 5 and the POB	A	2.61	\$300	\$0	\$300							2.61
836 11010 1722.06 1722.06 c/o Columbia County Treasurer Clarence E Ross c/o Columbia County Treasurer Portage, WI, 53901	POYNETTE SCHOOL DISTRICT 4536	WOODLAWN TERRACE A portion of Wildwood Glen, as shown on the Wisconsin Beach Gardens plat and further desc as follows: beginning at the SW corner of Blk 3; NLY along the WLY line of Blk3 a distance of 200' to the NW corner thereof; WLY 75' to the NE corner of Blk 2; SLY 200' along the ELY line of Blk 2 to the SE corner thereof; ELY 75' to the SW corner of Blk 2 and the POB	A	0.34	\$200	\$0	\$200							0.34
837 11010 1723 1723 Keasling Trust dated 6/10/2002 1818 Sitka Lane Mount Prospect, IL, 60056	POYNETTE SCHOOL DISTRICT 4536	TIPPERARY RD Lot 4, Block 4, Krueger's 1st Add Tipperary	A	0.18	\$27,400	\$25,000	\$52,400							0.18

YEAR 2023	State No.
--------------	-----------

ASSESSMENT ROLL FOR DEKORRA Columbia COUNTY

KEY TO
CODES

1.A - RESIDENTIAL
2.B - COMMERCIAL
3.C - MANUFACTURING
4.D - AGRICULTURAL

5.E - UNDEVELOPED
5m - AGRICULTURAL FOREST
6.F - PRODUCTIVE FOREST LANDS
7.G - OTHER

1. PFC REG. ENTERED BEFORE 1/1/72
2. PFC REG. ENTERED AFTER 12/31/71
3. PFC SPECIAL CLASSIFICATION
4. COUNTY FOREST CROP
5. MFL OPEN ENTERED AFTER 2004
6. MFL CLOSED ENTERED AFTER 2004
7. MFL OPEN ENTERED BEFORE 2005
8. MFL CLOSED ENTERED BEFORE 2005

1. FEDERAL
2. STATE
3. COUNTY
4. OTHER

EXEMPT FROM GEN.
PROPERTY TAX

TOTAL
ACRES
THIS
LINE

PARCEL NUMBER	SCHOOL DIST.	VOL/PAGE - REG. DEEDS	TOTAL ACRES OF DESC.	ACREAGE & VALUE OF DESCRIPTION SUBJECT TO GENERAL PROPERTY TAX								EXEMPT FROM GEN. PROPERTY TAX		TOTAL ACRES THIS LINE
NAME & ADDRESS	SEC. TN. RANGE DESCRIPTION OF PROPERTY	C O D E	ACRES	LAND VALUE	IMPROVEMENT VALUE	TOTAL VALUE	C O D E	ACRES	VALUE	C O D E	ACRES			
838 11010 1724.01 1724.01 Randy P. & Carrie S. Bublitiz- Cardarella 818 North Star Drive #502 Madison, WI, 53718	POYNETTE SCHOOL DISTRICT 4536 W10836 TIPPERARY RD W10834 TIPPERARY RD Lot 1, CSM 6502-48-59	A	0.37	\$14,500	\$0	\$14,500								0.37
839 11010 1725.01 1725.01 BOURBON RIDGE DEVELOPMENT LLC PO BOX 489 POYNETTE, WI, 53955	LODI SCHOOL DISTRICT 3150 Stein Rd Lot 1, Bourbon Ridge	F F	6.54 28.46	\$22,200 \$102,500		\$22,200 \$102,500								35.00
			Parcel Total	35.00	\$124,700	\$0	\$124,700	0.00	\$0		0.00			
840 11010 1725.02 1725.02 BOURBON RIDGE DEVELOPMENT LLC PO BOX 489 POYNETTE, WI, 53955	LODI SCHOOL DISTRICT 3150 Stein Rd Lot 2, Bourbon Ridge	F	5.00	\$18,000		\$18,000								5.00
841 11010 1725.03 1725.03 BOURBON RIDGE DEVELOPMENT LLC PO BOX 489 POYNETTE, WI, 53955	LODI SCHOOL DISTRICT 3150 Smith Rd Lot 3, Bourbon Ridge	F	30.30	\$109,100		\$109,100								30.30

YEAR 2023	State No.
--------------	-----------

ASSESSMENT ROLL FOR DEKORRA Columbia COUNTY

KEY TO
CODES

1.A - RESIDENTIAL
2.B - COMMERCIAL
3.C - MANUFACTURING
4.D - AGRICULTURAL

5.E - UNDEVELOPED
5m - AGRICULTURAL FOREST
6.F - PRODUCTIVE FOREST LANDS
7.G - OTHER

1. PFC REG. ENTERED BEFORE 1/1/72
2. PFC REG. ENTERED AFTER 12/31/71
3. PFC SPECIAL CLASSIFICATION
4. COUNTY FOREST CROP
5. MFL OPEN ENTERED AFTER 2004
6. MFL CLOSED ENTERED AFTER 2004
7. MFL OPEN ENTERED BEFORE 2005
8. MFL CLOSED ENTERED BEFORE 2005

1. FEDERAL
2. STATE
3. COUNTY
4. OTHER

EXEMPT FROM GEN.
PROPERTY TAX

TOTAL
ACRES
THIS
LINE

PARCEL NUMBER	SCHOOL DIST.	VOL/PAGE - REG. DEEDS	TOTAL ACRES OF DESC.	ACREAGE & VALUE OF DESCRIPTION SUBJECT TO GENERAL PROPERTY TAX								EXEMPT FROM GEN. PROPERTY TAX		TOTAL ACRES THIS LINE
NAME & ADDRESS	SEC. TN. RANGE DESCRIPTION OF PROPERTY	C O D E	ACRES	LAND VALUE	IMPROVEMENT VALUE	TOTAL VALUE	C O D E	ACRES	VALUE	C O D E	ACRES			
842 11010 1725.04 Lodi School District 3150 1725.04 Bourbon Ridge Development LLC PO Box 489 Poynette, WI, 53955	Smith Rd Lot 4, Bourbon Ridge	F	35.00	\$126,000		\$126,000								35.00
843 11010 1725.05 Lodi School District 3150 1725.05 Bourbon Ridge Development LLC PO Box 489 Poynette, WI, 53955	Smith Rd Lot 5, Bourbon Ridge	F	30.31	\$109,100		\$109,100								30.31
844 11010 1725.06 Lodi School District 3150 1725.06 Bourbon Ridge Development LLC PO Box 489 Poynette, WI, 53955	Smith Rd Lot 6, Bourbon Ridge	F	35.00	\$126,000		\$126,000								35.00
845 11010 1725.07 Lodi School District 3150 1725.07 Bourbon Ridge Development LLC N3371 Tipperary Road Poynette, WI, 53955	Smith Rd Lot 7, Bourbon Ridge	F	35.00	\$126,000		\$126,000								35.00

YEAR 2023	State No.
--------------	-----------

ASSESSMENT ROLL FOR DEKORRA Columbia COUNTY

KEY TO
CODES

1.A - RESIDENTIAL
2.B - COMMERCIAL
3.C - MANUFACTURING
4.D - AGRICULTURAL

5.E - UNDEVELOPED
5m - AGRICULTURAL FOREST
6.F - PRODUCTIVE FOREST LANDS
7.G - OTHER

1. PFC REG. ENTERED BEFORE 1/1/72
2. PFC REG. ENTERED AFTER 12/31/71
3. PFC SPECIAL CLASSIFICATION
4. COUNTY FOREST CROP
5. MFL OPEN ENTERED AFTER 2004
6. MFL CLOSED ENTERED AFTER 2004
7. MFL OPEN ENTERED BEFORE 2005
8. MFL CLOSED ENTERED BEFORE 2005

1. FEDERAL
2. STATE
3. COUNTY
4. OTHER

EXEMPT FROM GEN.
PROPERTY TAX

TOTAL
ACRES
THIS
LINE

PARCEL NUMBER	SCHOOL DIST.	VOL/PAGE - REG. DEEDS	TOTAL ACRES OF DESC.	ACREAGE & VALUE OF DESCRIPTION SUBJECT TO GENERAL PROPERTY TAX								EXEMPT FROM GEN. PROPERTY TAX		TOTAL ACRES THIS LINE
NAME & ADDRESS	SEC. TN. RANGE DESCRIPTION OF PROPERTY	C O D E	ACRES	LAND VALUE	IMPROVEMENT VALUE	TOTAL VALUE	C O D E	ACRES	VALUE	C O D E	ACRES			
846 11010 1725.08 LODI SCHOOL 1725.08 DISTRICT 3150 BOURBON RIDGE DEVELOPMENT LLC N3371 Tipperary Road POYNETTE, WI, 53955	Smith Rd Lot 8, Bourbon Ridge	F	35.00	\$126,000		\$126,000								35.00
847 11010 1725.09 LODI SCHOOL 1725.09 DISTRICT 3150 BOURBON RIDGE DEVELOPMENT LLC PO BOX 489 POYNETTE, WI, 53955	Cty Highway V Lot 9, Bourbon Ridge	F	28.10	\$101,200		\$101,200								28.10
848 11010 1725.10 LODI SCHOOL 1725.10 DISTRICT 3150 BOURBON RIDGE DEVELOPMENT LLC PO BOX 489 POYNETTE, WI, 53955	Cty Highway V Lot 10, Bourbon Ridge	F	14.45	\$52,000		\$52,000								14.45
849 11010 1725.11 LODI SCHOOL 1725.11 DISTRICT 3150 BOURBON RIDGE DEVELOPMENT LLC PO BOX 489 POYNETTE, WI, 53955	Cty Highway V Lot 11, Bourbon Ridge	F	15.29	\$55,000		\$55,000								15.29

YEAR 2023	State No.
--------------	-----------

ASSESSMENT ROLL FOR DEKORRA Columbia COUNTY

2023		KEY TO CODES ▶		1.A - RESIDENTIAL 2.B - COMMERCIAL 3.C - MANUFACTURING 4.D - AGRICULTURAL		5.E - UNDEVELOPED 5m - AGRICULTURAL FOREST 6.F - PRODUCTIVE FOREST LANDS 7.G - OTHER		1. PFC REG. ENTERED BEFORE 1/1/72 2. PFC REG. ENTERED AFTER 12/31/71 3. PFC SPECIAL CLASSIFICATION 4. COUNTY FOREST CROP 5. MFL OPEN ENTERED AFTER 2004 6. MFL CLOSED ENTERED AFTER 2004 7. MFL OPEN ENTERED BEFORE 2005 8. MFL CLOSED ENTERED BEFORE 2005		1. FEDERAL 2. STATE 3. COUNTY 4. OTHER		TOTAL ACRES THIS LINE			
PARCEL NUMBER		SCHOOL DIST.		VOL/PAGE - REG. DEEDS		TOTAL ACRES OF DESC.		ACREAGE & VALUE OF DESCRIPTION SUBJECT TO GENERAL PROPERTY TAX						EXEMPT FROM GEN. PROPERTY TAX	
NAME & ADDRESS		SEC. TN. RANGE DESCRIPTION OF PROPERTY		C O D E	ACRES	LAND VALUE	IMPROVEMENT VALUE	TOTAL VALUE	C O D E	ACRES	VALUE	C O D E	ACRES		
11010 1725.12 Lodi School District 3150 TREVIN KREIER N2731 SMITH ROAD LODI, WI, 53555		N2952 Smith Rd Lot 12, Bourbon Ridge		F	8.87	\$31,900		\$31,900						8.87	
11010 1725.13 Lodi School District 3150 SARAH KING, KOREY KING W10663 AIRPORT RD LODI, WI, 53555		Smith Rd Lot 13, Bourbon Ridge		F	10.41	\$37,500		\$37,500						10.41	
11010 1725.14 Lodi School District 3150 LUKE EHLEN, PAIGE EHLEN 3584 OLD STAGE RD STOUGHTON, WI, 53589		Smith Rd Lot 14, Bourbon Ridge		F	10.22	\$36,800		\$36,800						10.22	
11010 1725.15 Lodi School District 3150 BOURBON RIDGE DEVELOPMENT LLC N3371 Tipperary Road POYNETTE, WI, 53955		Smith Rd Lot 15, Bourbon Ridge		F	9.01	\$32,400		\$32,400						9.01	

YEAR 2023	State No.
--------------	-----------

ASSESSMENT ROLL FOR DEKORRA Columbia COUNTY[illegible]

YEAR 2023	State No.
--------------	-----------

ASSESSMENT ROLL FOR DEKORRA Columbia COUNTYKEY TO
CODES

1.A - RESIDENTIAL
2.B - COMMERCIAL
3.C - MANUFACTURING
4.D - AGRICULTURAL

5.E - UNDEVELOPED
5m - AGRICULTURAL FOREST
6.F - PRODUCTIVE FOREST LANDS
7.G - OTHER

1. PFC REG. ENTERED BEFORE 1/1/72
2. PFC REG. ENTERED AFTER 12/31/71
3. PFC SPECIAL CLASSIFICATION
4. COUNTY FOREST CROP
5. MFL OPEN ENTERED AFTER 2004
6. MFL CLOSED ENTERED AFTER 2004
7. MFL OPEN ENTERED BEFORE 2005
8. MFL CLOSED ENTERED BEFORE 2005

1. FEDERAL
2. STATE
3. COUNTY
4. OTHER

EXEMPT FROM GEN.
PROPERTY TAX

**TOTAL
ACRES
THIS
LINE**

PARCEL NUMBER	SCHOOL DIST.	VOL/PAGE - REG. DEEDS	TOTAL ACRES OF DESC.	ACREAGE & VALUE OF DESCRIPTION SUBJECT TO GENERAL PROPERTY TAX				6. MFL CLOSED ENTERED AFTER 2004 7. MFL OPEN ENTERED BEFORE 2005 8. MFL CLOSED ENTERED BEFORE 2005			EXEMPT FROM GEN. PROPERTY TAX		ACRES THIS LINE
NAME & ADDRESS		SEC. TN. RANGE DESCRIPTION OF PROPERTY	C O D E	ACRES	LAND VALUE	IMPROVEMENT VALUE	TOTAL VALUE	C O D E	ACRES	VALUE	C O D E	ACRES	
11010 174.02 174.02 Adam Hupf, Minnig, Abby W10921 County Road G Beaver Dam, WI, 53916	POYNETTE SCHOOL DISTRICT 4536	OSHAUKUTA RD Prt NWNE & SWNE Sec 10, Comm NE cor Sec 10, S01E 1300.38', N89W 836.65',S89W 487.36', S01E 33' to POB, S01E 8.25', S89W 313.30', S89W 348.57', N01W 8.25', N89E 348.65', N89E 313.22' to POB	E	0.13	\$100	\$0	\$100						0.13
11010 174.03 174.03 Dean C & Susan M Teeter Living Trust dated 4/1/1999 W8377 Oshaukuta Road Poynette, WI, 53955	POYNETTE SCHOOL DISTRICT 4536	OSHAUKUTA RD Prt NWNE, SWNE, SENW, SWNW Sec 10, Comm NE cor Sec 10, S01E 1300.38', N89W 836.65', S89W 800.25', S89W 348.97', S01E 33' to POB, S01E 8.25', S89W 341.62', long chord bears S85W 393.92', S08E 16.50', long chord bears S70W 1070.67', N30W 16.50', S59W 375.23', N05W 9.15', N59E 371.28', long chord bears N74E 1465.30', N89E 341.58' to POB	E	0.82	\$100	\$0	\$100						0.82
11010 174.04 174.04 Ray M Wipperfurth 4852 County Road DM DeForest, WI, 53532	POYNETTE SCHOOL DISTRICT 4536	OSHAUKUTA RD Prt NWNE, NENW, SENW, SWNW Sec 10, Comm NE cor Sec 10, S01E 1300.38', N89W 836.65', S89W 487.36', N01W 33' to POB, S89W 312.56', S89W 690.59', long chord bears S74W 1499.45', S59W 339.72', N05W 9.15', N59E 335.77', long chord bears N74E 1503.72', N89E 690.64', N89E 312.47', S01E 8.25' to POB	E	0.54	\$100	\$0	\$100						0.54
11010 174.RD1 174.RD1 TOWN OF DEKORRA W8225 COUNTY ROAD JV POYNETTE, WI, 53955-8886	POYNETTE SCHOOL DISTRICT 4536	OSHAUKUTA RD Oshaukuta Road R/W, Comm NE cor Sec 10, S01E 1300.38', N89W 186.66' to POB, S04E 144.84', N45W 160.95', N89W 544.91', S89W 799.88', S89W 690.23', long chord bears S74W 1465.30', S59W 371.28', N05W 73.16', N59E 339.72', long chord bears N74E 1499.45', N89E 690.59', N89E 800.62', S89E 535.86', N43E 151.74', S04E 144.83' to POB									X4	6.33	6.33

YEAR 2023	State No.
--------------	-----------

ASSESSMENT ROLL FOR DEKORRA Columbia COUNTY

2023		KEY TO CODES ▶		1.A - RESIDENTIAL 2.B - COMMERCIAL 3.C - MANUFACTURING 4.D - AGRICULTURAL		5.E - UNDEVELOPED 5m - AGRICULTURAL FOREST 6.F - PRODUCTIVE FOREST LANDS 7.G - OTHER		1. PFC REG. ENTERED BEFORE 1/1/72 2. PFC REG. ENTERED AFTER 12/31/71 3. PFC SPECIAL CLASSIFICATION 4. COUNTY FOREST CROP 5. MFL OPEN ENTERED AFTER 2004 6. MFL CLOSED ENTERED AFTER 2004 7. MFL OPEN ENTERED BEFORE 2005 8. MFL CLOSED ENTERED BEFORE 2005		1. FEDERAL 2. STATE 3. COUNTY 4. OTHER		TOTAL ACRES THIS LINE		
PARCEL NUMBER		SCHOOL DIST.	VOL/PAGE - REG. DEEDS	TOTAL ACRES OF DESC.		ACREAGE & VALUE OF DESCRIPTION SUBJECT TO GENERAL PROPERTY TAX							EXEMPT FROM GEN. PROPERTY TAX	
NAME & ADDRESS		SEC. TN. RANGE DESCRIPTION OF PROPERTY		C O D E	ACRES	LAND VALUE	IMPROVEMENT VALUE	TOTAL VALUE	C O D E	ACRES	VALUE		C O D E	ACRES
11010 175 175 POYNETTE SCHOOL DISTRICT 4536 0 John R & Annette E M White Revocable Living Trust 4118 Veith Avenue Madison, WI, 53704		NE1/4 of NE1/4, EXC W330' EXC CS #1548, WOODLD TAX #12509-12A		E E	0.50 1.47	\$100 \$2,800	\$0 \$0	\$100 \$2,800	W6	13.000	46800.00 00			14.97
Parcel Total					1.97	\$2,900	\$0	\$2,900		#Error	#Error		0.00	
11010 175.A 175.A POYNETTE SCHOOL DISTRICT 4536 0 State Of Wisconsin Dept Natural Resources Box 7921 Madison, WI, 53707-7921		W7798 Morse E Rd THE W330' OF NE 1/4 OF NE 1/4 R149-592 ALSO PRT NW 1/4 NE 1/4 BEG NE COR S300' NW TO N LN 100' E OF POB, E TO POB EXC CS #1548 EXC383-500										X2	7.40	7.40
11010 175.B 175.B POYNETTE SCHOOL DISTRICT 4536 0 John R & Annette E M White Revocable Living Trust 4118 Veith Avenue Madison, WI, 53704		Com SW cor of NE1/4 NE1/4, E 60' to POB, E270', N475', W270', S475' to POB, this includes Lot 1, CSM 1548-7-99							W6	2.940	10600.00 00			2.94
11010 175.C 175.C POYNETTE SCHOOL DISTRICT 4536 0 John R & Annette E M White Revocable Living Trust 4118 Veith Avenue Madison, WI, 53704		Lot 2, CSM 1548-7-99		F	12.03	\$43,300	\$0	\$43,300	W6	3.000	10800.00 00			15.03
Parcel Total					12.03	\$43,300	\$0	\$43,300		#Error	#Error		0.00	

YEAR 2023	State No.
--------------	-----------

ASSESSMENT ROLL FOR DEKORRA Columbia COUNTY

KEY TO
CODES

1.A - RESIDENTIAL
2.B - COMMERCIAL
3.C - MANUFACTURING
4.D - AGRICULTURAL

5.E - UNDEVELOPED
5m - AGRICULTURAL FOREST
6.F - PRODUCTIVE FOREST LANDS
7.G - OTHER

1. PFC REG. ENTERED BEFORE 1/1/72
2. PFC REG. ENTERED AFTER 12/31/71
3. PFC SPECIAL CLASSIFICATION
4. COUNTY FOREST CROP
5. MFL OPEN ENTERED AFTER 2004
6. MFL CLOSED ENTERED AFTER 2004
7. MFL OPEN ENTERED BEFORE 2005
8. MFL CLOSED ENTERED BEFORE 2005

1. FEDERAL
2. STATE
3. COUNTY
4. OTHER

EXEMPT FROM GEN.
PROPERTY TAX

TOTAL
ACRES
THIS
LINE

PARCEL NUMBER	SCHOOL DIST.	VOL/PAGE - REG. DEEDS	TOTAL ACRES OF DESC.	ACREAGE & VALUE OF DESCRIPTION SUBJECT TO GENERAL PROPERTY TAX					6. MFL CLOSED ENTERED AFTER 2004 7. MFL OPEN ENTERED BEFORE 2005 8. MFL CLOSED ENTERED BEFORE 2005			EXEMPT FROM GEN. PROPERTY TAX		ACRES THIS LINE
NAME & ADDRESS	SEC. TN. RANGE DESCRIPTION OF PROPERTY	C O D E	ACRES	LAND VALUE	IMPROVEMENT VALUE	TOTAL VALUE	C O D E	ACRES	VALUE	C O D E	ACRES			
11010 176.01 176.01 Gregory T Falk W7864 Morse Road Poynette, WI, 53955	POYNETTE SCHOOL DISTRICT 4536 W7864 Morse E Rd Lot 1, CSM 2715-18-38	A	2.68	\$82,100	\$95,600	\$177,700						2.68		
11010 176.02 176.02 Gregory Falk W7864 Morse Road Poynette, WI, 53955	POYNETTE SCHOOL DISTRICT 4536 W7888 Morse E Rd Lot 2, CSM 2715-18-38	D 5M E E G	24.00 4.00 6.00 2.00 1.00	\$4,100 \$7,200 \$11,400 \$1,500 \$8,000	\$0 \$0 \$0 \$0 \$36,500	\$4,100 \$7,200 \$11,400 \$1,500 \$44,500						37.00		
Parcel Total			37.00	\$32,200	\$36,500	\$68,700		0.00	\$0		0.00			
11010 177 177 Hillrange Trust dated 12/16/2015 N4724 State Highway 51 Poynette, WI, 53955	POYNETTE SCHOOL DISTRICT 4536 0 SW 1/4 OF NE 1/4	D E 5M	29.50 0.50 10.00	\$5,000 \$100 \$18,000	\$0 \$0 \$0	\$5,000 \$100 \$18,000						40.00		
Parcel Total			40.00	\$23,100	\$0	\$23,100		0.00	\$0		0.00			
11010 178 178 John R & Annette E M White Revocable Living Trust 4118 Veith Avenue Madison, WI, 53704	POYNETTE SCHOOL DISTRICT 4536 0 SE 1/4 OF NE 1/4						W6	40.000	144000.0000			40.00		

YEAR 2023	State No.
--------------	-----------

ASSESSMENT ROLL FOR DEKORRA Columbia COUNTY

KEY TO CODES ▶	1.A - RESIDENTIAL 2.B - COMMERCIAL 3.C - MANUFACTURING 4.D - AGRICULTURAL			5.E - UNDEVELOPED 5m - AGRICULTURAL FOREST 6.F - PRODUCTIVE FOREST LANDS 7.G - OTHER		1. PFC REG. ENTERED BEFORE 1/1/72 2. PFC REG. ENTERED AFTER 12/31/71 3. PFC SPECIAL CLASSIFICATION 4. COUNTY FOREST CROP 5. MFL OPEN ENTERED AFTER 2004 6. MFL CLOSED ENTERED AFTER 2004 7. MFL OPEN ENTERED BEFORE 2005 8. MFL CLOSED ENTERED BEFORE 2005			1. FEDERAL 2. STATE 3. COUNTY 4. OTHER		TOTAL ACRES THIS LINE
	TOTAL ACRES OF DESC.	ACREAGE & VALUE OF DESCRIPTION SUBJECT TO GENERAL PROPERTY TAX					EXEMPT FROM GEN. PROPERTY TAX				
PROPERTY	C O D E	ACRES	LAND VALUE	IMPROVEMENT VALUE	TOTAL VALUE	C O D E	ACRES	VALUE	C O D E	ACRES	
	E	1.75	\$200	\$0	\$200						8.75
	F	5.00	\$18,000	\$0	\$18,000						
	A	2.00	\$75,600	\$238,900	\$314,500						
Total		8.75	\$93,800	\$238,900	\$332,700		0.00	\$0		0.00	
/4	5M	4.00	\$7,200	\$0	\$7,200						10.50
	E	6.50	\$4,900	\$0	\$4,900						
Total		10.50	\$12,100	\$0	\$12,100		0.00	\$0		0.00	
67-27-83	D	26.05	\$4,400	\$0	\$4,400						31.05
	E	5.00	\$9,500	\$0	\$9,500						
Total		31.05	\$13,900	\$0	\$13,900		0.00	\$0		0.00	

YEAR
2023

State No.

ASSESSMENT ROLL FOR DEKORRA Columbia COUNTY

KEY TO
CODES1.A - RESIDENTIAL
2.B - COMMERCIAL
3.C - MANUFACTURING
4.D - AGRICULTURAL5.E - UNDEVELOPED
5m - AGRICULTURAL FOREST
6.F - PRODUCTIVE FOREST LANDS
7.G - OTHER1. PFC REG. ENTERED BEFORE 1/1/72
2. PFC REG. ENTERED AFTER 12/31/71
3. PFC SPECIAL CLASSIFICATION
4. COUNTY FOREST CROP
5. MFL OPEN ENTERED AFTER 2004
6. MFL CLOSED ENTERED AFTER 2004
7. MFL OPEN ENTERED BEFORE 2005
8. MFL CLOSED ENTERED BEFORE 20051. FEDERAL
2. STATE
3. COUNTY
4. OTHEREXEMPT FROM GEN.
PROPERTY TAXTOTAL
ACRES
THIS
LINE

PARCEL NUMBER	SCHOOL DIST.	VOL/PAGE - REG. DEEDS	TOTAL ACRES OF DESC.	ACREAGE & VALUE OF DESCRIPTION SUBJECT TO GENERAL PROPERTY TAX						6. MFL CLOSED ENTERED AFTER 2004 7. MFL OPEN ENTERED BEFORE 2005 8. MFL CLOSED ENTERED BEFORE 2005		EXEMPT FROM GEN. PROPERTY TAX		ACRES THIS LINE
NAME & ADDRESS	SEC. TN. RANGE DESCRIPTION OF PROPERTY	C O D E	ACRES	LAND VALUE	IMPROVEMENT VALUE	TOTAL VALUE	C O D E	ACRES	VALUE	C O D E	ACRES			
11010 181 181 Hillrange Trust dated 12/16/2015 N4724 State Highway 51 Poynette, WI, 53955	POYNETTE SCHOOL DISTRICT 4536 N4728 US Highway 51 S 1/2 OF NW 1/4	5M	24.00	\$43,200	\$0	\$43,200						80.00		
		D	2.00	\$500	\$0	\$500								
		E	21.10	\$40,000	\$0	\$40,000								
		D	20.00	\$3,400	\$0	\$3,400								
		E	7.00	\$5,300	\$0	\$5,300								
		G	5.90	\$79,200	\$158,500	\$237,700								
Parcel Total			80.00	\$171,600	\$158,500	\$330,100		0.00	\$0		0.00			
11010 182 182 Hillrange Trust dated 12/16/2015 N4724 State Highway 51 Poynette, WI, 53955	POYNETTE SCHOOL DISTRICT 4536 NE 1/4 OF SW 1/4	D	12.00	\$2,800	\$0	\$2,800						40.00		
		D	4.00	\$1,100	\$0	\$1,100								
		5M	3.00	\$5,400	\$0	\$5,400								
		E	21.00	\$39,900	\$0	\$39,900								
Parcel Total			40.00	\$49,200	\$0	\$49,200		0.00	\$0		0.00			
11010 183 183 Kory S Lehr, Lehr, Kelly A 1851 Daily Drive Waunakee, WI, 53597	POYNETTE SCHOOL DISTRICT 4536 LT 1 CS#4379-30-134	D	3.00	\$700	\$0	\$700						39.87		
		E	0.87	\$100	\$0	\$100								
		5M	17.00	\$30,600	\$0	\$30,600								
		E	17.00	\$32,300	\$0	\$32,300								
		D	2.00	\$300	\$0	\$300								
Parcel Total			39.87	\$64,000	\$0	\$64,000		0.00	\$0		0.00			

YEAR 2023	State No.
--------------	-----------

ASSESSMENT ROLL FOR DEKORRA Columbia COUNTY

KEY TO
CODES

1.A - RESIDENTIAL
2.B - COMMERCIAL
3.C - MANUFACTURING
4.D - AGRICULTURAL

5.E - UNDEVELOPED
5m - AGRICULTURAL FOREST
6.F - PRODUCTIVE FOREST LANDS
7.G - OTHER

1. PFC REG. ENTERED BEFORE 1/1/72
2. PFC REG. ENTERED AFTER 12/31/71
3. PFC SPECIAL CLASSIFICATION
4. COUNTY FOREST CROP
5. MFL OPEN ENTERED AFTER 2004
6. MFL CLOSED ENTERED AFTER 2004
7. MFL OPEN ENTERED BEFORE 2005
8. MFL CLOSED ENTERED BEFORE 2005

1. FEDERAL
2. STATE
3. COUNTY
4. OTHER

EXEMPT FROM GEN.
PROPERTY TAX

TOTAL
ACRES
THIS
LINE

PARCEL NUMBER		SCHOOL DIST.	VOL/PAGE - REG. DEEDS	TOTAL ACRES OF DESC.	ACREAGE & VALUE OF DESCRIPTION SUBJECT TO GENERAL PROPERTY TAX							6. MFL CLOSED ENTERED AFTER 2004 7. MFL OPEN ENTERED BEFORE 2005 8. MFL CLOSED ENTERED BEFORE 2005		EXEMPT FROM GEN. PROPERTY TAX		ACRES THIS LINE
NAME & ADDRESS			SEC. TN. RANGE DESCRIPTION OF PROPERTY		C O D E	ACRES	LAND VALUE	IMPROVEMENT VALUE	TOTAL VALUE	C O D E	ACRES	VALUE	C O D E	ACRES		
876	11010 184	POYNETTE	0	SW1/4 of SW1/4; Exc 10 A WEST OF Hwy & Exc 2 A EAST of Hwy being described in V96 -530	5M	6.00	\$10,800	\$0	\$10,800						28.00	
	184	SCHOOL				E	1.00	\$100	\$0							\$100
		DISTRICT				E	6.00	\$11,400	\$0							\$11,400
	4536					D	15.00	\$2,600	\$0							\$2,600
	Hillrange Trust dated 12/16/2015 N4724 State Highway 51 Poynette, WI, 53955					Parcel Total			28.00							\$24,900
877	11010 185.01	POYNETTE	W8126 County Highway B Lot 1, CSM 5764-41-15	5M	8.50	\$15,300	\$0	\$15,300						17.06		
	185.01	SCHOOL			E	0.50	\$100	\$0							\$100	
		DISTRICT			D	3.06	\$900	\$0							\$900	
	4536				E	3.00	\$5,700	\$0							\$5,700	
	Lori A Cox W8126 County Road B Poynette, WI, 53955				Parcel Total			17.06							\$97,600	\$315,700
878	11010 185.RD1	POYNETTE	COUNTY RD B that part of County Road B shown on CSM 5764-41-15										X4	0.94	0.94	
	185.RD1	SCHOOL														
TOWN OF DEKORRA W8225 COUNTY ROAD JV POYNETTE, WI, 53955-8886		DISTRICT														
879	11010 186	POYNETTE	N4508 US Highway 51 Inch Cemetery --- 2 A IN SW 1/4 OF SW 1/4; E OF HWY;										X5	2.00	2.00	
	186	SCHOOL														
Poynette Inch United Methodist Church 402 S Main Street Poynette, WI, 53955		DISTRICT														

YEAR 2023	State No.
--------------	-----------

ASSESSMENT ROLL FOR DEKORRA Columbia COUNTY

KEY TO
CODES

1.A - RESIDENTIAL
2.B - COMMERCIAL
3.C - MANUFACTURING
4.D - AGRICULTURAL

5.E - UNDEVELOPED
5m - AGRICULTURAL FOREST
6.F - PRODUCTIVE FOREST LANDS
7.G - OTHER

1. PFC REG. ENTERED BEFORE 1/1/72
2. PFC REG. ENTERED AFTER 12/31/71
3. PFC SPECIAL CLASSIFICATION
4. COUNTY FOREST CROP
5. MFL OPEN ENTERED AFTER 2004
6. MFL CLOSED ENTERED AFTER 2004
7. MFL OPEN ENTERED BEFORE 2005
8. MFL CLOSED ENTERED BEFORE 2005

1. FEDERAL
2. STATE
3. COUNTY
4. OTHER

EXEMPT FROM GEN.
PROPERTY TAX

TOTAL
ACRES
THIS
LINE

PARCEL NUMBER	SCHOOL DIST.	VOL/PAGE - REG. DEEDS	TOTAL ACRES OF DESC.	ACREAGE & VALUE OF DESCRIPTION SUBJECT TO GENERAL PROPERTY TAX					6. MFL CLOSED ENTERED AFTER 2004 7. MFL OPEN ENTERED BEFORE 2005 8. MFL CLOSED ENTERED BEFORE 2005			EXEMPT FROM GEN. PROPERTY TAX		ACRES THIS LINE
NAME & ADDRESS	SEC. TN. RANGE DESCRIPTION OF PROPERTY	C O D E	ACRES	LAND VALUE	IMPROVEMENT VALUE	TOTAL VALUE	C O D E	ACRES	VALUE	C O D E	ACRES			
11010 187 187 POYNETTE SCHOOL DISTRICT 4536 0 SE 1/4 OF SW 1/4 Hillrange Trust dated 12/16/2015 N4724 State Highway 51 Poynette, WI, 53955		5M D E D	3.00 35.00 1.00 1.00	\$5,400 \$8,300 \$100 \$200	\$0 \$0 \$0 \$0	\$5,400 \$8,300 \$100 \$200						40.00		
	Parcel Total		40.00	\$14,000	\$0	\$14,000		0.00	\$0		0.00			
11010 188 188 POYNETTE SCHOOL DISTRICT 4536 Timothy J York, York, Cassandra M W7800 CTH B Poynette, WI, 53955	W7800 County Highway B Lot 1, CSM 1531-7-82 ALSO PRTS LT2 CS#1373 & LT1 CS#1357 EX CS#1932-11-32 EX CS#1956-11-52	5M D E A D	9.00 22.00 0.77 3.00 5.00	\$16,200 \$5,200 \$100 \$85,200 \$900	\$0 \$0 \$0 \$283,600 \$0	\$16,200 \$5,200 \$100 \$368,800 \$900						39.77		
	Parcel Total		39.77	\$107,600	\$283,600	\$391,200		0.00	\$0		0.00			
11010 188.A 188.A POYNETTE SCHOOL DISTRICT 4536 BRANDON JAZDZEWSKI, SARAH WIELOCH W7746 COUNTY HIGHWAY B POYNETTE, WI, 53955	W7746 County Highway B LOT 1, CSM 1535-7-86	A	0.61	\$50,900	\$176,100	\$227,000						0.61		
11010 188.B 188.B POYNETTE SCHOOL DISTRICT 4536 Patrick N Hess, Hess, Elizabeth M W7750 CTH B Poynette, WI, 53955	W7750 County Highway B LOT 1, CSM 1932-11-28	E A	10.00 5.00	\$19,000 \$104,400	\$0 \$102,800	\$19,000 \$207,200						15.00		

YEAR 2023	State No.
--------------	-----------

ASSESSMENT ROLL FOR DEKORRA Columbia COUNTY

KEY TO
CODES

1.A - RESIDENTIAL
2.B - COMMERCIAL
3.C - MANUFACTURING
4.D - AGRICULTURAL

5.E - UNDEVELOPED
5m - AGRICULTURAL FOREST
6.F - PRODUCTIVE FOREST LANDS
7.G - OTHER

1. PFC REG. ENTERED BEFORE 1/1/72
2. PFC REG. ENTERED AFTER 12/31/71
3. PFC SPECIAL CLASSIFICATION
4. COUNTY FOREST CROP
5. MFL OPEN ENTERED AFTER 2004
6. MFL CLOSED ENTERED AFTER 2004
7. MFL OPEN ENTERED BEFORE 2005
8. MFL CLOSED ENTERED BEFORE 2005

1. FEDERAL
2. STATE
3. COUNTY
4. OTHER

EXEMPT FROM GEN.
PROPERTY TAX

TOTAL
ACRES
THIS
LINE

PARCEL NUMBER	SCHOOL DIST.	VOL/PAGE - REG. DEEDS	TOTAL ACRES OF DESC.	ACREAGE & VALUE OF DESCRIPTION SUBJECT TO GENERAL PROPERTY TAX					6. MFL CLOSED ENTERED AFTER 2004 7. MFL OPEN ENTERED BEFORE 2005 8. MFL CLOSED ENTERED BEFORE 2005			EXEMPT FROM GEN. PROPERTY TAX		ACRES THIS LINE
NAME & ADDRESS	SEC. TN. RANGE DESCRIPTION OF PROPERTY		C O D E	ACRES	LAND VALUE	IMPROVEMENT VALUE	TOTAL VALUE	C O D E	ACRES	VALUE	C O D E	ACRES		
	Parcel Total			15.00	\$123,400	\$102,800	\$226,200		0.00	\$0		0.00		
11010 188.C 188.C David L Steinke, Steinke, Jody J W7728 Hwy B Poynette, WI, 53955	POYNETTE SCHOOL DISTRICT 4536	W7728 County Highway B LOT 2, CSM 238-2-13	A	1.11	\$67,100	\$124,100	\$191,200						1.11	
11010 188.D 188.D John R & Annette E M White Revocable Living Trust 4118 Veith Avenue Madison, WI, 53704	POYNETTE SCHOOL DISTRICT 4536	LOT 1, CSM 1062-5-54						W6	25.000	90000.00 00			25.00	
11010 188.E 188.E Dave Steinke W7728 Hwy B Poynette, WI, 53955	POYNETTE SCHOOL DISTRICT 4536	LOT 1, CSM 1373-6-135	A	3.00	\$28,800	\$0	\$28,800						3.00	
11010 189 189 Hillrange Trust dated 12/16/2015 N4724 State Highway 51 Poynette, WI, 53955	POYNETTE SCHOOL DISTRICT 4536	NW 1/4 OF SE 1/4	D 5M D	32.00 1.00 7.00	\$7,600 \$1,800 \$1,200	\$0 \$0 \$0	\$7,600 \$1,800 \$1,200						40.00	
	Parcel Total			40.00	\$10,600	\$0	\$10,600		0.00	\$0		0.00		

YEAR 2023	State No.
--------------	-----------

ASSESSMENT ROLL FOR DEKORRA Columbia COUNTY

KEY TO
CODES

1.A - RESIDENTIAL
2.B - COMMERCIAL
3.C - MANUFACTURING
4.D - AGRICULTURAL

5.E - UNDEVELOPED
5m - AGRICULTURAL FOREST
6.F - PRODUCTIVE FOREST LANDS
7.G - OTHER

1. PFC REG. ENTERED BEFORE 1/1/72
2. PFC REG. ENTERED AFTER 12/31/71
3. PFC SPECIAL CLASSIFICATION
4. COUNTY FOREST CROP
5. MFL OPEN ENTERED AFTER 2004
6. MFL CLOSED ENTERED AFTER 2004
7. MFL OPEN ENTERED BEFORE 2005
8. MFL CLOSED ENTERED BEFORE 2005

1. FEDERAL
2. STATE
3. COUNTY
4. OTHER

EXEMPT FROM GEN.
PROPERTY TAX

TOTAL
ACRES
THIS
LINE

PARCEL NUMBER	SCHOOL DIST.	VOL/PAGE - REG. DEEDS	TOTAL ACRES	ACREAGE & VALUE OF DESCRIPTION					6. MFL CLOSED ENTERED AFTER 2004 7. MFL OPEN ENTERED BEFORE 2005 8. MFL CLOSED ENTERED BEFORE 2005		EXEMPT FROM GEN. PROPERTY TAX		ACRES THIS LINE	
		OF DESC.												
NAME & ADDRESS		SEC. TN. RANGE DESCRIPTION OF PROPERTY		C O D E	ACRES	LAND VALUE	IMPROVEMENT VALUE	TOTAL VALUE	C O D E	ACRES	VALUE	C O D E	ACRES	
888	11010 19.A 19.A	POYNETTE SCHOOL DISTRICT 4536	N4982 DUNNING RD SW 1/4 SE 1/4 & NW 1/4 SE 1/4 Sec 1, Com at NW cor of NWSE, S1W 656.07', S16E 66', S62W 530.99', S33E 1123.36', N59E 448.96', N30W 135' to POB, N30W 101.08', N29W 414.19', N89E 901.10', S0E 449.54', S89W 649.28' to POB	A D	4.70 3.30	\$101,500 \$600	\$157,800 \$0	\$259,300 \$600						8.00
	Sandra Degner, Tomczak, Scott N4982 Dunning Road Poynette, WI, 53955													
	Parcel Total					8.00	\$102,100	\$157,800	\$259,900		0.00	\$0		0.00
889	11010 190.1 190.1	POYNETTE SCHOOL DISTRICT 4536	W7898 County Highway B Lot 1, CSM 1956-11-52	D F E A	19.50 9.50 1.00 5.00	\$5,400 \$34,200 \$100 \$104,400	\$0 \$0 \$0 \$201,000	\$5,400 \$34,200 \$100 \$305,400						35.00
	Benjamin H Kreyer, Kreyer, Dawn A W7898 CTH B Poynette, WI, 53955													
	Parcel Total					35.00	\$144,100	\$201,000	\$345,100		0.00	\$0		0.00
890	11010 191 191	POYNETTE SCHOOL DISTRICT 4536	N4846 Dunning Rd E 1/2 OF NE 1/4, see exceptions	5M D E D G	5.00 2.00 1.00 43.50 1.00	\$9,000 \$500 \$100 \$7,400 \$8,000	\$0 \$0 \$0 \$0 \$10,300	\$9,000 \$500 \$100 \$7,400 \$18,300						52.50
	Janet M Olson N3084 Tomlinson Road Poynette, WI, 53955													
	Parcel Total					52.50	\$25,000	\$10,300	\$35,300		0.00	\$0		0.00

YEAR 2023	State No.
--------------	-----------

ASSESSMENT ROLL FOR DEKORRA Columbia COUNTY

KEY TO
CODES

1.A - RESIDENTIAL
2.B - COMMERCIAL
3.C - MANUFACTURING
4.D - AGRICULTURAL

5.E - UNDEVELOPED
5m - AGRICULTURAL FOREST
6.F - PRODUCTIVE FOREST LANDS
7.G - OTHER

1. PFC REG. ENTERED BEFORE 1/1/72
2. PFC REG. ENTERED AFTER 12/31/71
3. PFC SPECIAL CLASSIFICATION
4. COUNTY FOREST CROP
5. MFL OPEN ENTERED AFTER 2004
6. MFL CLOSED ENTERED AFTER 2004
7. MFL OPEN ENTERED BEFORE 2005
8. MFL CLOSED ENTERED BEFORE 2005

1. FEDERAL
2. STATE
3. COUNTY
4. OTHER

EXEMPT FROM GEN.
PROPERTY TAX

TOTAL
ACRES
THIS
LINE

PARCEL NUMBER	SCHOOL DIST.	VOL/PAGE - REG. DEEDS	TOTAL ACRES OF DESC.	ACREAGE & VALUE OF DESCRIPTION SUBJECT TO GENERAL PROPERTY TAX								EXEMPT FROM GEN. PROPERTY TAX		TOTAL ACRES THIS LINE
NAME & ADDRESS		SEC. TN. RANGE DESCRIPTION OF PROPERTY	C O D E	ACRES	LAND VALUE	IMPROVEMENT VALUE	TOTAL VALUE	C O D E	ACRES	VALUE	C O D E	ACRES		
891	POYNETTE SCHOOL DISTRICT 4536	W7495 Morse E Rd Prt E1/2 NE 1/4 lying N & E of Dunning Rd	A	5.00	\$104,400	\$26,100	\$130,500						27.50	
			F	3.00	\$10,800	\$0	\$10,800							
			D	7.50	\$1,800	\$0	\$1,800							
			E	0.50	\$100	\$0	\$100							
			E	6.50	\$12,400	\$0	\$12,400							
			E	5.00	\$3,800	\$0	\$3,800							
Parcel Total				27.50	\$133,300	\$26,100	\$159,400		0.00	\$0		0.00		
892	POYNETTE SCHOOL DISTRICT 4536	NW 1/4 OF NE 1/4; EXC V263- 557	E	0.50	\$100	\$0	\$100						38.35	
			5M	35.35	\$63,600	\$0	\$63,600							
			D	2.50	\$400	\$0	\$400							
Parcel Total				38.35	\$64,100	\$0	\$64,100		0.00	\$0		0.00		
893	POYNETTE SCHOOL DISTRICT 4536	N4882 DUNNING RD LOT 1, CSM 1521-7-72	A	1.65	\$72,200	\$191,300	\$263,500						1.65	
894	POYNETTE SCHOOL DISTRICT 4536	SW1/4 OF NE1/4	F	39.00	\$140,400	\$0	\$140,400						40.00	
			E	1.00	\$100	\$0	\$100							

YEAR 2023	State No.
--------------	-----------

ASSESSMENT ROLL FOR DEKORRA Columbia COUNTY

KEY TO
CODES

1.A - RESIDENTIAL
2.B - COMMERCIAL
3.C - MANUFACTURING
4.D - AGRICULTURAL

5.E - UNDEVELOPED
5m - AGRICULTURAL FOREST
6.F - PRODUCTIVE FOREST LANDS
7.G - OTHER

1. PFC REG. ENTERED BEFORE 1/1/72
2. PFC REG. ENTERED AFTER 12/31/71
3. PFC SPECIAL CLASSIFICATION
4. COUNTY FOREST CROP
5. MFL OPEN ENTERED AFTER 2004
6. MFL CLOSED ENTERED AFTER 2004
7. MFL OPEN ENTERED BEFORE 2005
8. MFL CLOSED ENTERED BEFORE 2005

1. FEDERAL
2. STATE
3. COUNTY
4. OTHER

EXEMPT FROM GEN.
PROPERTY TAX

TOTAL
ACRES
THIS
LINE

PARCEL NUMBER		SCHOOL DIST.	VOL/PAGE - REG. DEEDS		TOTAL ACRES OF DESC.		ACREAGE & VALUE OF DESCRIPTION SUBJECT TO GENERAL PROPERTY TAX					6. MFL CLOSED ENTERED AFTER 2004 7. MFL OPEN ENTERED BEFORE 2005 8. MFL CLOSED ENTERED BEFORE 2005			EXEMPT FROM GEN. PROPERTY TAX		ACRES THIS LINE
NAME & ADDRESS			SEC. TN. RANGE DESCRIPTION OF PROPERTY			C O D E	ACRES	LAND VALUE	IMPROVEMENT VALUE	TOTAL VALUE	C O D E	ACRES	VALUE	C O D E	ACRES		
			Parcel Total				40.00	\$140,500	\$0	\$140,500		0.00	\$0		0.00		
11010 194 194		POYNETTE SCHOOL DISTRICT 4536 0	N 1/2 of NW 1/4								W6	80.000	288000.0 000			80.00	
John R & Annette E M White Revocable Living Tr dtd 8/31/2010 4118 Veith Avenue Madison, WI, 53704																	
11010 195 195		POYNETTE SCHOOL DISTRICT 4536 0	SW 1/4 of NW 1/4 Exc South of Morse Rd, WOODLAND TAX ORDER#12509--20.A								W6	20.000	72000.00 00			20.00	
John R & Annette E M White Revocable Living Trust 4118 Veith Avenue Madison, WI, 53704																	
11010 195.A 195.A		POYNETTE SCHOOL DISTRICT 4536 0	PRT SW 1/4 OF NW 1/4 LYING S OF MORSE RD								W6	20.000	72000.00 00			20.00	
Franz Schmidt N58W5252 Highland Crossing Circle Cedarburg, WI, 53012-2135																	
11010 196.01 196.01		POYNETTE SCHOOL DISTRICT 4536	W7536 Morse E Rd Lot 1, CSM 2125-13-17			A	5.01	\$104,500	\$146,500	\$251,000	W6	30.000	108000.0 000			35.01	
Patrick A Mularkey, Mularkey, Penny S W7536 Morse Rd Poynette, WI, 53955																	
Parcel Total							5.01	\$104,500	\$146,500	\$251,000		#Error	#Error		0.00		

YEAR 2023	State No.
--------------	-----------

ASSESSMENT ROLL FOR DEKORRA Columbia COUNTY

KEY TO
CODES

1.A - RESIDENTIAL
2.B - COMMERCIAL
3.C - MANUFACTURING
4.D - AGRICULTURAL

5.E - UNDEVELOPED
5m - AGRICULTURAL FOREST
6.F - PRODUCTIVE FOREST LANDS
7.G - OTHER

1. PFC REG. ENTERED BEFORE 1/1/72
2. PFC REG. ENTERED AFTER 12/31/71
3. PFC SPECIAL CLASSIFICATION
4. COUNTY FOREST CROP
5. MFL OPEN ENTERED AFTER 2004
6. MFL CLOSED ENTERED AFTER 2004
7. MFL OPEN ENTERED BEFORE 2005
8. MFL CLOSED ENTERED BEFORE 2005

1. FEDERAL
2. STATE
3. COUNTY
4. OTHER

EXEMPT FROM GEN.
PROPERTY TAX

TOTAL
ACRES
THIS
LINE

PARCEL NUMBER	SCHOOL DIST.	VOL/PAGE - REG. DEEDS	TOTAL ACRES OF DESC.	ACREAGE & VALUE OF DESCRIPTION SUBJECT TO GENERAL PROPERTY TAX				6. MFL CLOSED ENTERED AFTER 2004 7. MFL OPEN ENTERED BEFORE 2005 8. MFL CLOSED ENTERED BEFORE 2005			EXEMPT FROM GEN. PROPERTY TAX		ACRES THIS LINE
NAME & ADDRESS	SEC. TN. RANGE DESCRIPTION OF PROPERTY		C O D E	ACRES	LAND VALUE	IMPROVEMENT VALUE	TOTAL VALUE	C O D E	ACRES	VALUE	C O D E	ACRES	
11010 196.02 196.02 Trevor S Colby 723 Links Drive Poynette, WI, 53955	POYNETTE SCHOOL DISTRICT 4536 MORSE RD EAST Lot 2, CSM 2125-13-17		F	4.99	\$18,000	\$0	\$18,000						4.99
11010 197 197 Michael W Schwarz N4882 Dunning Road Poynette, WI, 53955	POYNETTE SCHOOL DISTRICT 4536 0 NE 1/4 OF SW 1/4							W6	40.000	144000.0 000			40.00
11010 198 198 Narcisa P Schmidt 579 Clemens Court Portage, WI, 53901	POYNETTE SCHOOL DISTRICT 4536 0 W 1/2 OF SW 1/4 PER '73 TR EXC CS #468		D E 5M D	43.00 0.50 27.75 4.50	\$10,100 \$100 \$50,000 \$800	\$0 \$0 \$0 \$0	\$10,100 \$100 \$50,000 \$800						75.75
Parcel Total					75.75	\$61,000	\$0	\$61,000		0.00	\$0		0.00
11010 198.A 198.A Michael W Schwarz N4882 Dunning Road Poynette, WI, 53955	POYNETTE SCHOOL DISTRICT 4536 W7585 County Highway B PRT W 1/2 SW 1/4 - 66' E SD SW 1/4 SW 1/4 & 66 SQ FT SE COR NW 1/4 SW 1/4		A	2.10	\$20,200	\$5,100	\$25,300						2.10

YEAR 2023	State No.
--------------	-----------

ASSESSMENT ROLL FOR DEKORRA Columbia COUNTY

KEY TO
CODES

1.A - RESIDENTIAL
2.B - COMMERCIAL
3.C - MANUFACTURING
4.D - AGRICULTURAL

5.E - UNDEVELOPED
5m - AGRICULTURAL FOREST
6.F - PRODUCTIVE FOREST LANDS
7.G - OTHER

1. PFC REG. ENTERED BEFORE 1/1/72
2. PFC REG. ENTERED AFTER 12/31/71
3. PFC SPECIAL CLASSIFICATION
4. COUNTY FOREST CROP
5. MFL OPEN ENTERED AFTER 2004
6. MFL CLOSED ENTERED AFTER 2004
7. MFL OPEN ENTERED BEFORE 2005
8. MFL CLOSED ENTERED BEFORE 2005

1. FEDERAL
2. STATE
3. COUNTY
4. OTHER

EXEMPT FROM GEN.
PROPERTY TAX

TOTAL
ACRES
THIS
LINE

PARCEL NUMBER		SCHOOL DIST.	VOL/PAGE - REG. DEEDS	TOTAL ACRES OF DESC.		ACREAGE & VALUE OF DESCRIPTION SUBJECT TO GENERAL PROPERTY TAX					6. MFL CLOSED ENTERED AFTER 2004 7. MFL OPEN ENTERED BEFORE 2005 8. MFL CLOSED ENTERED BEFORE 2005			EXEMPT FROM GEN. PROPERTY TAX		ACRES THIS LINE
NAME & ADDRESS			SEC. TN. RANGE DESCRIPTION OF PROPERTY	C O D E	ACRES	LAND VALUE	IMPROVEMENT VALUE	TOTAL VALUE	C O D E	ACRES	VALUE	C O D E	ACRES			
11010 198.B 198.B POYNETTE SCHOOL DISTRICT 4536 Robert Hamilton, Hamilton, Tally W7648 County Highway B Poynette, WI, 53955			W7648 County Highway B LOT 1, CSM 468-2-243	A	2.15	\$77,000	\$162,600	\$239,600						2.15		
11010 199 199 POYNETTE SCHOOL DISTRICT 4536 Benjamin J Dowdell, Dowdell, Ashlie M W7367 Hickory Lane Pardeeville, WI, 53954			W7540 County Highway B SE 1/4 of SW 1/4	D D E 5M G	25.00 3.00 1.00 7.60 3.40	\$5,900 \$500 \$100 \$13,700 \$59,200	\$0 \$0 \$0 \$0 \$101,700	\$5,900 \$500 \$100 \$13,700 \$160,900						40.00		
			Parcel Total		40.00	\$79,400	\$101,700	\$181,100		0.00	\$0		0.00			
11010 2.01 2.0099999999999998 POYNETTE SCHOOL DISTRICT 4536 Donald J Batty, Batty, Ellen O N5280 Dunning Road Pardeeville, WI, 53954			0 DUNNING RD LOT 1, CSM 5463-38-130	5M E D	6.00 0.94 33.50	\$10,800 \$1,800 \$5,700	\$0 \$0 \$0	\$10,800 \$1,800 \$5,700						40.44		
			Parcel Total		40.44	\$18,300	\$0	\$18,300		0.00	\$0		0.00			
11010 20.1 20.1000000000000001 POYNETTE SCHOOL DISTRICT 4536 Tom Baccus W7350 Hickory Lane Pardeeville, WI, 53954			0 Part of N 1/2 OF NW 1/4 OF SE 1/4, Exc OL 3 First Add to Hickory Oak Estates	5M D E	2.00 7.92 8.00	\$3,600 \$1,900 \$6,000	\$0 \$0 \$0	\$3,600 \$1,900 \$6,000						17.92		

YEAR 2023	State No.
--------------	-----------

ASSESSMENT ROLL FOR DEKORRA Columbia COUNTY[illegible]

YEAR 2023	State No.
--------------	-----------

ASSESSMENT ROLL FOR DEKORRA Columbia COUNTY

2023		KEY TO CODES ▶		1.A - RESIDENTIAL 2.B - COMMERCIAL 3.C - MANUFACTURING 4.D - AGRICULTURAL		5.E - UNDEVELOPED 5m - AGRICULTURAL FOREST 6.F - PRODUCTIVE FOREST LANDS 7.G - OTHER		1. PFC REG. ENTERED BEFORE 1/1/72 2. PFC REG. ENTERED AFTER 12/31/71 3. PFC SPECIAL CLASSIFICATION 4. COUNTY FOREST CROP 5. MFL OPEN ENTERED AFTER 2004 6. MFL CLOSED ENTERED AFTER 2004 7. MFL OPEN ENTERED BEFORE 2005 8. MFL CLOSED ENTERED BEFORE 2005		1. FEDERAL 2. STATE 3. COUNTY 4. OTHER		TOTAL ACRES THIS LINE		
PARCEL NUMBER		SCHOOL DIST.	VOL/PAGE - REG. DEEDS	TOTAL ACRES OF DESC.		ACREAGE & VALUE OF DESCRIPTION SUBJECT TO GENERAL PROPERTY TAX							EXEMPT FROM GEN. PROPERTY TAX	
NAME & ADDRESS		SEC. TN. RANGE DESCRIPTION OF PROPERTY		C O D E	ACRES	LAND VALUE	IMPROVEMENT VALUE	TOTAL VALUE	C O D E	ACRES	VALUE		C O D E	ACRES
11010 202 202 POYNETTE SCHOOL DISTRICT 4536 Janet M Roberts W7380 Hwy B Poynette, WI, 53955		W7380 County Highway B S 1/2 OF SE 1/4; EXC 3 1/2 A IN SE COR see exceptions EXC CS#1468 ALSO PRT OF Lot 1, CSM 1468-7-19		A F E	5.00 29.85 1.00	\$104,400 \$107,500 \$100	\$222,600 \$0 \$0	\$327,000 \$107,500 \$100						35.85
		Parcel Total			35.85	\$212,000	\$222,600	\$434,600		0.00	\$0		0.00	
11010 202.A 202.A POYNETTE SCHOOL DISTRICT 4536 Benjamin J Dowdell, Dowdell, Ashlie M W7367 Hickory Lane Pardeeville, WI, 53954		0 COUNTY HWY B Prt S 1/2 SE 1/4, Com S 1/4 Cor, N88E 1506.33'; N0-47-36W 665.27'; N74-47-42W 1566.96'; S to POB, Exc Prts Lot 1&2, CS#1935 - see exceptions		E D D	1.00 21.83 2.00	\$100 \$5,200 \$300	\$0 \$0 \$0	\$100 \$5,200 \$300						24.83
		Parcel Total			24.83	\$5,600	\$0	\$5,600		0.00	\$0		0.00	
11010 203 203 POYNETTE SCHOOL DISTRICT 4536 Robert H Schultz, Schultz, Elizabeth W7345 Hwy B Poynette, WI, 53955		W7345 County Highway B 3 1/2 A IN SE CORNER OF SE 1/4 OF SE 1/4 see exceptions ALSO R470-98		A	2.40	\$79,400	\$164,400	\$243,800						2.40
11010 203.A 203.A POYNETTE SCHOOL DISTRICT 4536 Scott M Hazard, Hazard, Lisa J W7311 Hwy B Poynette, WI, 53955		W7311 County Highway B THE N 1 1/2 A OF SE 1/4 S & E OF HWY B		A	1.50	\$70,800	\$174,800	\$245,600						1.50

YEAR 2023	State No.
--------------	-----------

ASSESSMENT ROLL FOR DEKORRA Columbia COUNTY

KEY TO CODES	1.A - RESIDENTIAL	5.E - UNDEVELOPED	1. PFC REG. ENTERED BEFORE 1/1/72	1. FEDERAL	TOTAL ACRES THIS
	2.B - COMMERCIAL	5m - AGRICULTURAL FOREST	2. PFC REG. ENTERED AFTER 12/31/71	2. STATE	
	3.C - MANUFACTURING	6.F - PRODUCTIVE FOREST LANDS	3. PFC SPECIAL CLASSIFICATION	3. COUNTY	
	4.D - AGRICULTURAL	7.G - OTHER	4. COUNTY FOREST CROP	4. OTHER	
TOTAL ACRES OF DESC.	ACREAGE & VALUE OF DESCRIPTION SUBJECT TO GENERAL PROPERTY TAX		5. MFL OPEN ENTERED AFTER 2004	EXEMPT FROM GEN. PROPERTY TAX	
			6. MFL CLOSED ENTERED AFTER 2004		
			7. MFL OPEN ENTERED BEFORE 2005		
			8. MFL CLOSED ENTERED BEFORE 2005		

NAME & ADDRESS		SEC. TN. RANGE DESCRIPTION OF PROPERTY	C O D E	ACRES	LAND VALUE	IMPROVEMENT VALUE	TOTAL VALUE	C O D E	ACRES	VALUE	C O D E	ACRES	LINE
11010 204 204	POYNETTE SCHOOL DISTRICT 4536	W7495 County Highway B N1/2 of NE1/4 see exceptions	A	2.00	\$75,600	\$200,200	\$275,800						79.60
			D	71.00	\$16,800	\$0	\$16,800						
			E	1.50	\$200	\$0	\$200						
			D	5.10	\$900	\$0	\$900						
			Parcel Total				79.60						
11010 205 205	POYNETTE SCHOOL DISTRICT 4536	S 1/2 of NE1/4; exc 23.15ac R458-103 and 35ac in R454-616.	D	21.85	\$5,200	\$0	\$5,200						21.85
			Dowdell Irrevocable Trust W7495 State Road B Poynette, WI, 53955										
11010 205.01 205.01	POYNETTE SCHOOL DISTRICT 4536	W7497 County Highway B Prt of SENE & SWNE Sec 13, Beg E1/4 cor Sec 13, N89W 1330.76', N3E 630.09', S89W 185.38', N3E 180', S89E 372', N3E 353.14', N85E 1112.27', S1W 1232.65' to POB	A	3.00	\$85,200	\$231,000	\$316,200	W8	32.000	115200.0000		0.00	35.00
			Robin Wipperfurth W7497 County Road B Poynette, WI, 53955										
			Parcel Total				3.00	\$85,200	\$231,000	\$316,200			
11010 206 206	POYNETTE SCHOOL DISTRICT 4536	CTH B N1/2 NW1/4, subj to driveway ease	D	68.00	\$16,000	\$0	\$16,000						80.00
			E	2.00	\$200	\$0	\$200						
			D	10.00	\$1,700	\$0	\$1,700						
Dowdell Irrevocable Trust W7495 State Road B Poynette, WI, 53955													

YEAR 2023	State No.
--------------	-----------

ASSESSMENT ROLL FOR DEKORRA Columbia COUNTY

KEY TO
CODES

1.A - RESIDENTIAL
2.B - COMMERCIAL
3.C - MANUFACTURING
4.D - AGRICULTURAL

5.E - UNDEVELOPED
5m - AGRICULTURAL FOREST
6.F - PRODUCTIVE FOREST LANDS
7.G - OTHER

1. PFC REG. ENTERED BEFORE 1/1/72
2. PFC REG. ENTERED AFTER 12/31/71
3. PFC SPECIAL CLASSIFICATION
4. COUNTY FOREST CROP
5. MFL OPEN ENTERED AFTER 2004
6. MFL CLOSED ENTERED AFTER 2004
7. MFL OPEN ENTERED BEFORE 2005
8. MFL CLOSED ENTERED BEFORE 2005

1. FEDERAL
2. STATE
3. COUNTY
4. OTHER

EXEMPT FROM GEN.
PROPERTY TAX

TOTAL
ACRES
THIS
LINE

PARCEL NUMBER	SCHOOL DIST.	VOL/PAGE - REG. DEEDS	TOTAL ACRES	ACREAGE & VALUE OF DESCRIPTION SUBJECT TO GENERAL PROPERTY TAX						6. MFL CLOSED ENTERED AFTER 2004 7. MFL OPEN ENTERED BEFORE 2005 8. MFL CLOSED ENTERED BEFORE 2005			EXEMPT FROM GEN. PROPERTY TAX		ACRES THIS LINE
		OF DESC.		ACRES	LAND VALUE	IMPROVEMENT VALUE	TOTAL VALUE		ACRES	VALUE		ACRES			
	NAME & ADDRESS	SEC. TN. RANGE DESCRIPTION OF PROPERTY	C O D E												
		Parcel Total		80.00	\$17,900	\$0	\$17,900		0.00	\$0		0.00			
918	11010 207 207	POYNETTE SCHOOL DISTRICT 4536 0	5M D	1.00 39.00	\$1,800 \$9,200	\$0 \$0	\$1,800 \$9,200							40.00	
	James K Woodward, Woodward, Joseph R W7824 Drake Road Poynette, WI, 53955	SW 1/4 OF NW 1/4.													
		Parcel Total		40.00	\$11,000	\$0	\$11,000		0.00	\$0		0.00			
919	11010 208 208	POYNETTE SCHOOL DISTRICT 4536 0	D D	27.00 1.15	\$6,400 \$200	\$0 \$0	\$6,400 \$200							28.15	
	Dowdell Irrevocable Trust W7495 State Road B Poynette, WI, 53955	SE1/4 NW1/4 SEE EXCEPTIONS													
		Parcel Total		28.15	\$6,600	\$0	\$6,600		0.00	\$0		0.00			
920	11010 208.01 208.01	POYNETTE SCHOOL DISTRICT 4536	5M A D	29.00 1.00 5.00	\$52,200 \$66,000 \$1,400	\$0 \$814,700 \$0	\$52,200 \$880,700 \$1,400							35.00	
	Pomeroy Living Trust Dated 1/4/2012 W7499 County Road B Poynette, WI, 53955	W7499 County Highway B COM E1/4C SEC 13; N89DGW 1330 .76' TO POB; N3DGE 630.09'; S89DGW 185.38'; N3DGE 180'; N89DGW 1042.35'; N61DGW 103.42'; S83DGW 501.03'; S4DGE 51.61'; N89DGW 100.99'; S1DGW 766.4' TO E/W 1/4L S89DGE 1880.02' TO POB.													
		Parcel Total		35.00	\$119,600	\$814,700	\$934,300		0.00	\$0		0.00			

YEAR 2023	State No.
--------------	-----------

ASSESSMENT ROLL FOR DEKORRA Columbia COUNTY

KEY TO
CODES

1.A - RESIDENTIAL
2.B - COMMERCIAL
3.C - MANUFACTURING
4.D - AGRICULTURAL

5.E - UNDEVELOPED
5m - AGRICULTURAL FOREST
6.F - PRODUCTIVE FOREST LANDS
7.G - OTHER

1. PFC REG. ENTERED BEFORE 1/1/72
2. PFC REG. ENTERED AFTER 12/31/71
3. PFC SPECIAL CLASSIFICATION
4. COUNTY FOREST CROP
5. MFL OPEN ENTERED AFTER 2004
6. MFL CLOSED ENTERED AFTER 2004
7. MFL OPEN ENTERED BEFORE 2005
8. MFL CLOSED ENTERED BEFORE 2005

1. FEDERAL
2. STATE
3. COUNTY
4. OTHER

EXEMPT FROM GEN.
PROPERTY TAX

TOTAL
ACRES
THIS
LINE

	PARCEL NUMBER	SCHOOL DIST.	VOL/PAGE - REG. DEEDS	TOTAL ACRES OF DESC.	ACREAGE & VALUE OF DESCRIPTION SUBJECT TO GENERAL PROPERTY TAX					6. MFL CLOSED ENTERED AFTER 2004 7. MFL OPEN ENTERED BEFORE 2005 8. MFL CLOSED ENTERED BEFORE 2005			EXEMPT FROM GEN. PROPERTY TAX		ACRES THIS LINE
	NAME & ADDRESS	SEC. TN. RANGE DESCRIPTION OF PROPERTY	C O D E	ACRES	LAND VALUE	IMPROVEMENT VALUE	TOTAL VALUE	C O D E	ACRES	VALUE	C O D E	ACRES			
921	11010 209 209	POYNETTE SCHOOL DISTRICT 4536		D E 5M D	34.00 1.00 2.00 2.00	\$8,000 \$100 \$3,600 \$300	\$0 \$0 \$0 \$0	\$8,000 \$100 \$3,600 \$300							39.00
	DRAKE RD NW 1/4 OF SW 1/4 see exceptions														
	James K Woodward, Woodward, Joseph R W7824 Drake Road Poynette, WI, 53955														
	Parcel Total				39.00	\$12,000	\$0	\$12,000		0.00	\$0		0.00		
922	11010 209.A 209.A	POYNETTE SCHOOL DISTRICT 4536		E	1.00	\$1,900	\$0	\$1,900							1.00
	0 PRT NW 1/4 SW 1/4, COM W LN S.13 AT INTERS TN RD, E ON N LN SD HWY 52 RDS POB; N 13 1/3 RD, E 12 RDS, S 13 1/3 RDS, W 12 RDS POB.														
923	11010 209.B 209.B	POYNETTE SCHOOL DISTRICT 4536		D 5M E D	22.00 7.00 1.00 10.00	\$3,700 \$12,600 \$100 \$2,400	\$0 \$0 \$0 \$0	\$3,700 \$12,600 \$100 \$2,400							40.00
	DRAKE RD NE 1/4 OF SW 1/4 R119-214 PER '73 T.R. R192-220 R215- 466 R294-794-797 R381- 351														
	Brian W Lindner, Lindner, Kathryn W N4284 Dunning Rd Rio, WI, 53960														
	Parcel Total				40.00	\$18,800	\$0	\$18,800		0.00	\$0		0.00		
924	11010 21 21	POYNETTE SCHOOL DISTRICT 4536		5M E D	7.00 0.60 11.50	\$12,600 \$1,100 \$2,000	\$0 \$0 \$0	\$12,600 \$1,100 \$2,000							19.10
	DUNNING RD S1/2 NWSE & N1/2 SWSE LYING EAST OF DUNNING RD EX 8AC IN R303-404 & EX SOUTH 120FT (RESTRICTED PARCEL)														
	Sandra Degner, Tomczak, Scott N4982 Dunning Road Poynette, WI, 53955														

YEAR 2023	State No.
--------------	-----------

ASSESSMENT ROLL FOR DEKORRA Columbia COUNTY

KEY TO
CODES

1.A - RESIDENTIAL
2.B - COMMERCIAL
3.C - MANUFACTURING
4.D - AGRICULTURAL

5.E - UNDEVELOPED
5m - AGRICULTURAL FOREST
6.F - PRODUCTIVE FOREST LANDS
7.G - OTHER

1. PFC REG. ENTERED BEFORE 1/1/72
2. PFC REG. ENTERED AFTER 12/31/71
3. PFC SPECIAL CLASSIFICATION
4. COUNTY FOREST CROP
5. MFL OPEN ENTERED AFTER 2004
6. MFL CLOSED ENTERED AFTER 2004
7. MFL OPEN ENTERED BEFORE 2005
8. MFL CLOSED ENTERED BEFORE 2005

1. FEDERAL
2. STATE
3. COUNTY
4. OTHER

EXEMPT FROM GEN.
PROPERTY TAX

TOTAL
ACRES
THIS
LINE

PARCEL NUMBER	SCHOOL DIST.	VOL/PAGE - REG. DEEDS	TOTAL ACRES OF DESC.	ACREAGE & VALUE OF DESCRIPTION SUBJECT TO GENERAL PROPERTY TAX										TOTAL ACRES THIS LINE
NAME & ADDRESS	SEC. TN. RANGE DESCRIPTION OF PROPERTY	C O D E	ACRES	LAND VALUE	IMPROVEMENT VALUE	TOTAL VALUE	C O D E	ACRES	VALUE	C O D E	ACRES			
			Parcel Total	19.10	\$15,700	\$0	\$15,700		0.00	\$0		0.00		
925	11010 210 210 POYNETTE SCHOOL DISTRICT 4536	D D E 5M	DRAKE RD SW 1/4 OF SW 1/4 see exceptions	23.00 10.00 1.00 5.00	\$5,400 \$1,700 \$100 \$9,000	\$0 \$0 \$0 \$0	\$5,400 \$1,700 \$100 \$9,000							39.00
	James K Woodward, Woodward, Joseph R W7824 Drake Road Poynette, WI, 53955		Parcel Total	39.00	\$16,200	\$0	\$16,200		0.00	\$0		0.00		
926	11010 210.1 210.1 POYNETTE SCHOOL DISTRICT 4536	D	BEG SW COR N1/2SESW W 66' N 662.74' E 66' S TO POB	1.00	\$200	\$0	\$200							1.00
	Neil A Bandt W7585 Drake Road Poynette, WI, 53955													
927	11010 211 211 POYNETTE SCHOOL DISTRICT 4536	A D E D	W7585 DRAKE RD N 1/2 SE 1/4 SW 1/4	2.00 11.00 1.00 6.00	\$75,600 \$2,600 \$100 \$1,000	\$103,400 \$0 \$0 \$0	\$179,000 \$2,600 \$100 \$1,000							20.00
	Neil A Bandt W7585 Drake Road Poynette, WI, 53955		Parcel Total	20.00	\$79,300	\$103,400	\$182,700		0.00	\$0		0.00		

YEAR 2023	State No.
--------------	-----------

ASSESSMENT ROLL FOR DEKORRA Columbia COUNTY

KEY TO
CODES

1.A - RESIDENTIAL
2.B - COMMERCIAL
3.C - MANUFACTURING
4.D - AGRICULTURAL

5.E - UNDEVELOPED
5m - AGRICULTURAL FOREST
6.F - PRODUCTIVE FOREST LANDS
7.G - OTHER

1. PFC REG. ENTERED BEFORE 1/1/72
2. PFC REG. ENTERED AFTER 12/31/71
3. PFC SPECIAL CLASSIFICATION
4. COUNTY FOREST CROP
5. MFL OPEN ENTERED AFTER 2004
6. MFL CLOSED ENTERED AFTER 2004
7. MFL OPEN ENTERED BEFORE 2005
8. MFL CLOSED ENTERED BEFORE 2005

1. FEDERAL
2. STATE
3. COUNTY
4. OTHER

EXEMPT FROM GEN.
PROPERTY TAX

TOTAL
ACRES
THIS
LINE

PARCEL NUMBER		SCHOOL DIST.	VOL/PAGE - REG. DEEDS	TOTAL ACRES OF DESC.	ACREAGE & VALUE OF DESCRIPTION SUBJECT TO GENERAL PROPERTY TAX					6. MFL CLOSED ENTERED AFTER 2004 7. MFL OPEN ENTERED BEFORE 2005 8. MFL CLOSED ENTERED BEFORE 2005			EXEMPT FROM GEN. PROPERTY TAX		ACRES THIS LINE
NAME & ADDRESS		SEC. TN. RANGE DESCRIPTION OF PROPERTY		C O D E	ACRES	LAND VALUE	IMPROVEMENT VALUE	TOTAL VALUE	C O D E	ACRES	VALUE	C O D E	ACRES		
11010 211.B 211.B POYNETTE SCHOOL DISTRICT 4536 Jerran D Hanson, Hanson, Alicemae N4107 Stebbins Rd Poynette, WI, 53955		N4107 STEBBINS RD S 1/2 OF SE 1/4 OF SW 1/4 #647280		F E A	14.50 0.50 5.00	\$52,200 \$100 \$104,400	\$0 \$0 \$178,600	\$52,200 \$100 \$283,000						20.00	
Parcel Total					20.00	\$156,700	\$178,600	\$335,300		0.00	\$0		0.00		
11010 212 212 POYNETTE SCHOOL DISTRICT 4536 Brian W Lindner, Lindner, Kathryn W N4284 Dunning Rd Rio, WI, 53960		DRAKE RD N 1/2 OF SE 1/4, N OF HWY R85-401 R115-518 R119-214 PE R'73 TR R192-220 R215-466 R294-794-797 R381-351		5M D E D	2.40 13.00 1.00 59.00	\$4,300 \$3,100 \$100 \$10,000	\$0 \$0 \$0 \$0	\$4,300 \$3,100 \$100 \$10,000						75.40	
Parcel Total					75.40	\$17,500	\$0	\$17,500		0.00	\$0		0.00		
11010 213 213 POYNETTE SCHOOL DISTRICT 4536 Jay M Parolini W7337 Drake Road Poynette, WI, 53955		W7337 DRAKE RD TRI STRIP IN SE COR NE 1/4 SE 1/4 S HWY EXC R176-286 Also described as follows: Beg at the S Q cor of Sec 13; N0-16-00W 1278.66'; N86-45-35E 1493.13' to POB; N68-35-40E 830.20'; S21-24-20E 272.33'; S86-45-35W 873.75' to POB.		A	2.60	\$81,400	\$76,700	\$158,100						2.60	
11010 213.A 213.A POYNETTE SCHOOL DISTRICT 4536 Casey M Lyons, Lyons, Violeta W7315 Drake Road Poynette, WI, 53955		W7315 DRAKE RD PRT NE 1/4 SE 1/4, COM S 1/4 COR NO-16W1278.66'; N86E 1493.13'; N68E 830.20' POB; N68E 342.50'; SO-16E 366.03'; S86W 221.54'; N21W 272.33' POB.		A	2.00	\$75,600	\$69,100	\$144,700						2.00	

YEAR 2023	State No.
--------------	-----------

ASSESSMENT ROLL FOR DEKORRA Columbia COUNTY

KEY TO
CODES

1.A - RESIDENTIAL
2.B - COMMERCIAL
3.C - MANUFACTURING
4.D - AGRICULTURAL

5.E - UNDEVELOPED
5m - AGRICULTURAL FOREST
6.F - PRODUCTIVE FOREST LANDS
7.G - OTHER

1. PFC REG. ENTERED BEFORE 1/1/72
2. PFC REG. ENTERED AFTER 12/31/71
3. PFC SPECIAL CLASSIFICATION
4. COUNTY FOREST CROP
5. MFL OPEN ENTERED AFTER 2004
6. MFL CLOSED ENTERED AFTER 2004
7. MFL OPEN ENTERED BEFORE 2005
8. MFL CLOSED ENTERED BEFORE 2005

1. FEDERAL
2. STATE
3. COUNTY
4. OTHER

EXEMPT FROM GEN.
PROPERTY TAX

TOTAL
ACRES
THIS
LINE

PARCEL NUMBER	SCHOOL DIST.	VOL/PAGE - REG. DEEDS	TOTAL ACRES OF DESC.	ACREAGE & VALUE OF DESCRIPTION SUBJECT TO GENERAL PROPERTY TAX					6. MFL CLOSED ENTERED AFTER 2004 7. MFL OPEN ENTERED BEFORE 2005 8. MFL CLOSED ENTERED BEFORE 2005			EXEMPT FROM GEN. PROPERTY TAX		ACRES THIS LINE
NAME & ADDRESS	SEC. TN. RANGE DESCRIPTION OF PROPERTY	C O D E	ACRES	LAND VALUE	IMPROVEMENT VALUE	TOTAL VALUE	C O D E	ACRES	VALUE	C O D E	ACRES			
11010 214 214 POYNETTE SCHOOL DISTRICT 4536 Marcellitte Mae Curtis Rev Living Trust W7463 Drake Road Poynette, WI, 53955	W7463 DRAKE RD SW1/4 of SE1/4 EXC CS#1327 - See Exceptions	A D E 5M E	2.00 16.00 2.00 16.00 2.00	\$75,600 \$3,800 \$200 \$28,800 \$3,800	\$211,800 \$0 \$0 \$0 \$0	\$287,400 \$3,800 \$200 \$28,800 \$3,800							38.00	
Parcel Total			38.00	\$112,200	\$211,800	\$324,000		0.00	\$0		0.00			
11010 214.A 214.A POYNETTE SCHOOL DISTRICT 4536 Gregory A Lawrence, Lawrence, Karla J W7449 Drake Rd Poynette, WI, 53955	W7449 DRAKE RD LOT 1, CSM 1327-6-89	A	1.00	\$66,000	\$228,900	\$294,900							1.00	
11010 214.B 214.B POYNETTE SCHOOL DISTRICT 4536 Peter D Friese, Friese, Nancy M W7411 Drake Road Poynette, WI, 53955	W7411 DRAKE RD Prt SW1/4 of SE1/4, Comm NE cor SW SE W165' S264' E165' N264' POB.	A	1.00	\$66,000	\$144,100	\$210,100							1.00	
11010 215.A 215.A POYNETTE SCHOOL DISTRICT 4536 Zachary Schroeckenthaler, Schroeckenthaler, Vanessa W7387 Drake Road Poynette, WI, 53955	W7387 DRAKE RD PRT SE 1/4 SE 1/4, COM S1/4 COR SEC 13, N1335.6' E1287.6' POB; E330' S1 48' E636.2' S89 20' W350' N640'POB.	A	5.00	\$104,400	\$141,300	\$245,700							5.00	

YEAR 2023	State No.
--------------	-----------

ASSESSMENT ROLL FOR DEKORRA Columbia COUNTY

2023		KEY TO CODES ▶		1.A - RESIDENTIAL 2.B - COMMERCIAL 3.C - MANUFACTURING 4.D - AGRICULTURAL		5.E - UNDEVELOPED 5m - AGRICULTURAL FOREST 6.F - PRODUCTIVE FOREST LANDS 7.G - OTHER		1. PFC REG. ENTERED BEFORE 1/1/72 2. PFC REG. ENTERED AFTER 12/31/71 3. PFC SPECIAL CLASSIFICATION 4. COUNTY FOREST CROP 5. MFL OPEN ENTERED AFTER 2004 6. MFL CLOSED ENTERED AFTER 2004 7. MFL OPEN ENTERED BEFORE 2005 8. MFL CLOSED ENTERED BEFORE 2005		1. FEDERAL 2. STATE 3. COUNTY 4. OTHER		TOTAL ACRES THIS LINE		
PARCEL NUMBER		SCHOOL DIST.	VOL/PAGE - REG. DEEDS	TOTAL ACRES OF DESC.		ACREAGE & VALUE OF DESCRIPTION SUBJECT TO GENERAL PROPERTY TAX							EXEMPT FROM GEN. PROPERTY TAX	
NAME & ADDRESS		SEC. TN. RANGE DESCRIPTION OF PROPERTY		C O D E	ACRES	LAND VALUE	IMPROVEMENT VALUE	TOTAL VALUE	C O D E	ACRES	VALUE		C O D E	ACRES
11010 215.B 215.B POYNETTE SCHOOL DISTRICT 4536 Jeremy J Smith, Hamre, Mariah S W7383 Drake Road Poynette, WI, 53955		W7383 DRAKE RD PRT SE 1/4 SE 1/4, COM S1/4 COR SEC 13 N1335.6' E1287.6' E330' POB; E670' S4 33' E629.76' S89 20' W700' N1 48' W636.2' POB.		F A	5.00 5.00	\$18,000 \$104,400	\$0 \$154,200	\$18,000 \$258,600						10.00
Parcel Total					10.00	\$122,400	\$154,200	\$276,600		0.00	\$0		0.00	
11010 215.C 215.C POYNETTE SCHOOL DISTRICT 4536 John M Smith, Smith, Judith A W7293 Drake Rd Poynette, WI, 53955		0 Part Lot 1, CSM 1709-9-3 remainder in T Lowville		F	3.96	\$14,300	\$0	\$14,300						3.96
11010 216 216 POYNETTE SCHOOL DISTRICT 4536 James K Woodward, Woodward, Joseph R W7824 Drake Road Poynette, WI, 53955		CTH B E 1/2 OF NE 1/4 R85-401		D E D E	62.00 1.00 15.00 2.00	\$14,600 \$100 \$2,600 \$1,500	\$0 \$0 \$0 \$0	\$14,600 \$100 \$2,600 \$1,500						80.00
Parcel Total					80.00	\$18,800	\$0	\$18,800		0.00	\$0		0.00	
11010 217 217 POYNETTE SCHOOL DISTRICT 4536 Jeffrey J Hebel, Hebel, Angela M W7871 County Road B Poynette, WI, 53955		W7871 County Highway B NW 1/4 OF NE 1/4		5M D E A D	9.00 17.00 1.00 3.00 10.00	\$16,200 \$4,000 \$100 \$85,200 \$1,700	\$0 \$0 \$0 \$226,500 \$0	\$16,200 \$4,000 \$100 \$311,700 \$1,700						40.00

YEAR 2023	State No.
--------------	-----------

ASSESSMENT ROLL FOR DEKORRA Columbia COUNTY

KEY TO
CODES

1.A - RESIDENTIAL
2.B - COMMERCIAL
3.C - MANUFACTURING
4.D - AGRICULTURAL

5.E - UNDEVELOPED
5m - AGRICULTURAL FOREST
6.F - PRODUCTIVE FOREST LANDS
7.G - OTHER

1. PFC REG. ENTERED BEFORE 1/1/72
2. PFC REG. ENTERED AFTER 12/31/71
3. PFC SPECIAL CLASSIFICATION
4. COUNTY FOREST CROP
5. MFL OPEN ENTERED AFTER 2004
6. MFL CLOSED ENTERED AFTER 2004
7. MFL OPEN ENTERED BEFORE 2005
8. MFL CLOSED ENTERED BEFORE 2005

1. FEDERAL
2. STATE
3. COUNTY
4. OTHER

EXEMPT FROM GEN.
PROPERTY TAX

TOTAL
ACRES
THIS
LINE

	PARCEL NUMBER	SCHOOL DIST.	VOL/PAGE - REG. DEEDS	TOTAL ACRES OF DESC.	ACREAGE & VALUE OF DESCRIPTION SUBJECT TO GENERAL PROPERTY TAX						6. MFL CLOSED ENTERED AFTER 2004 7. MFL OPEN ENTERED BEFORE 2005 8. MFL CLOSED ENTERED BEFORE 2005		EXEMPT FROM GEN. PROPERTY TAX		ACRES THIS LINE	
	NAME & ADDRESS	SEC. TN. RANGE DESCRIPTION OF PROPERTY	C O D E	ACRES	LAND VALUE	IMPROVEMENT VALUE	TOTAL VALUE	C O D E	ACRES	VALUE	C O D E	ACRES				
				Parcel Total		40.00	\$107,200	\$226,500	\$333,700			0.00	\$0		0.00	
940	11010 218 218	POYNETTE SCHOOL DISTRICT 4536 0		D	29.00	\$6,800	\$0	\$6,800								40.00
				D	11.00	\$1,900	\$0	\$1,900								
	Jeffrey J Hebel, Hebel, Angela M W7871 County Road B Poynette, WI, 53955															
				Parcel Total		40.00	\$8,700	\$0	\$8,700			0.00	\$0		0.00	
941	11010 219.01 219.01	POYNETTE SCHOOL DISTRICT 4536		E	5.09	\$9,700	\$0	\$9,700								8.09
				A	3.00	\$85,200	\$106,500	\$191,700								
	Bryan Stein, Stein, Bonnie W7989 Hebel Road Poynette, WI, 53955															
				Parcel Total		8.09	\$94,900	\$106,500	\$201,400			0.00	\$0		0.00	
942	11010 219.02 219.02	POYNETTE SCHOOL DISTRICT 4536		E	1.00	\$100	\$0	\$100								35.00
				D	28.00	\$6,600	\$0	\$6,600								
				E	3.00	\$5,700	\$0	\$5,700								
				A	3.00	\$85,200	\$204,700	\$289,900								
	James A Yanna, Yanna, Kathryn K W7927 County Highway B Poynette, WI, 53955															
				Parcel Total		35.00	\$97,600	\$204,700	\$302,300			0.00	\$0		0.00	

YEAR 2023	State No.
--------------	-----------

ASSESSMENT ROLL FOR DEKORRA Columbia COUNTY

KEY TO
CODES

1.A - RESIDENTIAL
2.B - COMMERCIAL
3.C - MANUFACTURING
4.D - AGRICULTURAL

5.E - UNDEVELOPED
5m - AGRICULTURAL FOREST
6.F - PRODUCTIVE FOREST LANDS
7.G - OTHER

1. PFC REG. ENTERED BEFORE 1/1/72
2. PFC REG. ENTERED AFTER 12/31/71
3. PFC SPECIAL CLASSIFICATION
4. COUNTY FOREST CROP
5. MFL OPEN ENTERED AFTER 2004
6. MFL CLOSED ENTERED AFTER 2004
7. MFL OPEN ENTERED BEFORE 2005
8. MFL CLOSED ENTERED BEFORE 2005

1. FEDERAL
2. STATE
3. COUNTY
4. OTHER

EXEMPT FROM GEN.
PROPERTY TAX

TOTAL
ACRES
THIS
LINE

	PARCEL NUMBER	SCHOOL DIST.	VOL/PAGE - REG. DEEDS	TOTAL ACRES OF DESC.	ACREAGE & VALUE OF DESCRIPTION SUBJECT TO GENERAL PROPERTY TAX						6. MFL CLOSED ENTERED AFTER 2004 7. MFL OPEN ENTERED BEFORE 2005 8. MFL CLOSED ENTERED BEFORE 2005		EXEMPT FROM GEN. PROPERTY TAX		ACRES THIS LINE
	NAME & ADDRESS	SEC. TN. RANGE DESCRIPTION OF PROPERTY	C O D E	ACRES	LAND VALUE	IMPROVEMENT VALUE	TOTAL VALUE	C O D E	ACRES	VALUE	C O D E	ACRES			
943	11010 219.03 219.03	POYNETTE SCHOOL DISTRICT 4536 0		D D	22.00 15.00	\$5,200 \$2,600	\$0 \$0	\$5,200 \$2,600							37.00
	Gregory J Smith, Smith, Sandra K W8968 Bilkie Road Poynette, WI, 53955	LT 3 CS#4337-30-92													
	Parcel Total				37.00	\$7,800	\$0	\$7,800		0.00	\$0		0.00		
944	11010 220 220	POYNETTE SCHOOL DISTRICT 4536 0		D E	9.15 0.50	\$2,200 \$100	\$0 \$0	\$2,200 \$100							9.65
	Michael K Dorshorst W8761 Bilkie Road Poynette, WI, 53955	NW 1/4 OF NW 1/4; EXC VILLAGE OF INCH; EXC IN NW COR V277-337 EXC CS#1359 V6 P121 REVISED CS# 1402 ;EX 1.99AC IN R463-719													
	Parcel Total				9.65	\$2,300	\$0	\$2,300		0.00	\$0		0.00		
945	11010 220.01 220.01	POYNETTE SCHOOL DISTRICT 4536		A	2.85	\$83,800	\$263,900	\$347,700							2.85
	Kyle S Rogness, Rogness, Julie E N4344 US Highway 51 Poynette, WI, 53955	N4344 US Highway 51 Lot 1, CSM 5768-41-18													
946	11010 220.02 220.02	POYNETTE SCHOOL DISTRICT 4536		D E A D	17.52 0.50 0.50 8.70	\$4,100 \$100 \$4,800 \$2,400	\$0 \$0 \$47,300 \$0	\$4,100 \$100 \$52,100 \$2,400							27.22
	Vernon Donald Karman&Susan Francine Karman Liv Tr W8004 Drake Road Poynette, WI, 53955	N4344 US HWY 51 Lot 1, CSM 1406-6-168 - See Exceptions													

YEAR 2023	State No.
--------------	-----------

ASSESSMENT ROLL FOR DEKORRA Columbia COUNTY

2023		KEY TO CODES ▶		1.A - RESIDENTIAL 2.B - COMMERCIAL 3.C - MANUFACTURING 4.D - AGRICULTURAL		5.E - UNDEVELOPED 5m - AGRICULTURAL FOREST 6.F - PRODUCTIVE FOREST LANDS 7.G - OTHER		1. PFC REG. ENTERED BEFORE 1/1/72 2. PFC REG. ENTERED AFTER 12/31/71 3. PFC SPECIAL CLASSIFICATION 4. COUNTY FOREST CROP 5. MFL OPEN ENTERED AFTER 2004 6. MFL CLOSED ENTERED AFTER 2004 7. MFL OPEN ENTERED BEFORE 2005 8. MFL CLOSED ENTERED BEFORE 2005		1. FEDERAL 2. STATE 3. COUNTY 4. OTHER		TOTAL ACRES THIS LINE		
PARCEL NUMBER		SCHOOL DIST.	VOL/PAGE - REG. DEEDS	TOTAL ACRES OF DESC.		ACREAGE & VALUE OF DESCRIPTION SUBJECT TO GENERAL PROPERTY TAX							EXEMPT FROM GEN. PROPERTY TAX	
NAME & ADDRESS		SEC. TN. RANGE DESCRIPTION OF PROPERTY		C O D E	ACRES	LAND VALUE	IMPROVEMENT VALUE	TOTAL VALUE	C O D E	ACRES	VALUE		C O D E	ACRES
		Parcel Total			27.22	\$11,400	\$47,300	\$58,700		0.00	\$0		0.00	
11010 220.A 220.A Inch Heights LLC W7428 Hogsback Road Juneau, WI, 53039		POYNETTE SCHOOL DISTRICT 4536 W8125 County Highway B 202 BEG NW/C SEC 14, E TO STH 51, S APP 737'; S89-44-13W 1569.12 FT; N 122FT TO SW/C CS#532 IN SEC 15; E 241.24'; N 610.5' ALG E/L CS#532 TO SEC/L, EAST 660' TO POB.		D B	4.00 18.48	\$900 \$164,200	\$0 \$306,900	\$900 \$471,100						22.48
		Parcel Total			22.48	\$165,100	\$306,900	\$472,000		0.00	\$0		0.00	
11010 222 222 Jeffrey C Bamberg, Bamberg, Peggy S N4470 STH 51 Poynette, WI, 53955		POYNETTE SCHOOL DISTRICT 4536 N4470 US Highway 51 LOT 1, CSM 1460-7-11		A	4.78	\$102,300	\$84,200	\$186,500						4.78
11010 222.A 222.A Nicholas R Breuch W8009 County Road B Poynette, WI, 53955		POYNETTE SCHOOL DISTRICT 4536 W8009 County Highway B LOT 1, CSM 840-4-60		A	2.24	\$77,900	\$140,500	\$218,400						2.24
11010 223.1 223.1 Michael K Dorshorst W8761 Bilkie Road Poynette, WI, 53955		POYNETTE SCHOOL DISTRICT 4536 0 PRT OF SW NW SOUTH OF NWNW & WEST OF CS#1384 & NORTH OF LAND		D	2.05	\$300	\$0	\$300						2.05

YEAR 2023	State No.
--------------	-----------

ASSESSMENT ROLL FOR DEKORRA Columbia COUNTY

KEY TO
CODES

1.A - RESIDENTIAL
2.B - COMMERCIAL
3.C - MANUFACTURING
4.D - AGRICULTURAL

5.E - UNDEVELOPED
5m - AGRICULTURAL FOREST
6.F - PRODUCTIVE FOREST LANDS
7.G - OTHER

1. PFC REG. ENTERED BEFORE 1/1/72
2. PFC REG. ENTERED AFTER 12/31/71
3. PFC SPECIAL CLASSIFICATION
4. COUNTY FOREST CROP
5. MFL OPEN ENTERED AFTER 2004
6. MFL CLOSED ENTERED AFTER 2004
7. MFL OPEN ENTERED BEFORE 2005
8. MFL CLOSED ENTERED BEFORE 2005

1. FEDERAL
2. STATE
3. COUNTY
4. OTHER

EXEMPT FROM GEN.
PROPERTY TAX

TOTAL
ACRES
THIS
LINE

PARCEL NUMBER	SCHOOL DIST.	VOL/PAGE - REG. DEEDS	TOTAL ACRES OF DESC.	ACREAGE & VALUE OF DESCRIPTION SUBJECT TO GENERAL PROPERTY TAX								EXEMPT FROM GEN. PROPERTY TAX		TOTAL ACRES THIS LINE
NAME & ADDRESS	SEC. TN. RANGE DESCRIPTION OF PROPERTY	C O D E	ACRES	LAND VALUE	IMPROVEMENT VALUE	TOTAL VALUE	C O D E	ACRES	VALUE	C O D E	ACRES			
951 11010 223.A 223.A Hickory Woods Development Co Inc 419 Sopha Court Poynette, WI, 53955	POYNETTE SCHOOL DISTRICT 4536 419 SOPHA CT LOT 1, CSM 1384-6-146	B	8.87	\$22,000	\$86,600	\$108,600								8.87
952 11010 223.B 223.B MARILYN M SOPHA W8416 BILKE ROAD POYNETTE, WI, 53955	POYNETTE SCHOOL DISTRICT 4536 N4381 US Highway 51 LOT 2, CSM 1384-6-146	A	1.14	\$67,300	\$99,500	\$166,800								1.14
953 11010 224 224 James K Woodward, Woodward, Joseph R W7824 Drake Road Poynette, WI, 53955	POYNETTE SCHOOL DISTRICT 4536 DRAKE RD NE 1/4 OF SW 1/4; see exceptions	D D E	37.00 0.80 1.00	\$8,700 \$100 \$100	\$0 \$0 \$0	\$8,700 \$100 \$100								38.80
Parcel Total			38.80	\$8,900	\$0	\$8,900		0.00	\$0		0.00			
954 11010 224.A 224.A Wayne A Staupe, Staupe, Judith A W7988 Drake Rd Poynette, WI, 53955	POYNETTE SCHOOL DISTRICT 4536 W7988 DRAKE RD PRT NE 1/4 OF SW 1/4 COM S 1/4 COR S 14 N1314.70' S89 W1098.59' POB S89 W213.30' N1 E245.53' N89 E213.30' S1W245.53' POB.	A	1.20	\$67,900	\$137,600	\$205,500								1.20

YEAR 2023	State No.
--------------	-----------

ASSESSMENT ROLL FOR DEKORRA Columbia COUNTY

KEY TO
CODES

1.A - RESIDENTIAL
2.B - COMMERCIAL
3.C - MANUFACTURING
4.D - AGRICULTURAL

5.E - UNDEVELOPED
5m - AGRICULTURAL FOREST
6.F - PRODUCTIVE FOREST LANDS
7.G - OTHER

1. PFC REG. ENTERED BEFORE 1/1/72
2. PFC REG. ENTERED AFTER 12/31/71
3. PFC SPECIAL CLASSIFICATION
4. COUNTY FOREST CROP
5. MFL OPEN ENTERED AFTER 2004
6. MFL CLOSED ENTERED AFTER 2004
7. MFL OPEN ENTERED BEFORE 2005
8. MFL CLOSED ENTERED BEFORE 2005

1. FEDERAL
2. STATE
3. COUNTY
4. OTHER

EXEMPT FROM GEN.
PROPERTY TAX

TOTAL
ACRES
THIS
LINE

PARCEL NUMBER		SCHOOL DIST.	VOL/PAGE - REG. DEEDS	TOTAL ACRES OF DESC.	ACREAGE & VALUE OF DESCRIPTION SUBJECT TO GENERAL PROPERTY TAX						6. MFL CLOSED ENTERED AFTER 2004 7. MFL OPEN ENTERED BEFORE 2005 8. MFL CLOSED ENTERED BEFORE 2005			EXEMPT FROM GEN. PROPERTY TAX		ACRES THIS LINE
NAME & ADDRESS			SEC. TN. RANGE DESCRIPTION OF PROPERTY		C O D E	ACRES	LAND VALUE	IMPROVEMENT VALUE	TOTAL VALUE	C O D E	ACRES	VALUE	C O D E	ACRES		
955	11010 225.01 225.01	POYNETTE SCHOOL DISTRICT 4536	W8004 DRAKE RD Lot 1, CSM 5769-41-19	A D	1.00 1.53	\$66,000 \$400	\$412,800 \$0	\$478,800 \$400							2.53	
	Vernon Donald Karman&Susan Francine Karman Liv Tr W8004 Drake Road Poynette, WI, 53955															
	Parcel Total				2.53	\$66,400	\$412,800	\$479,200		0.00	\$0		0.00			
956	11010 225.02 225.02	POYNETTE SCHOOL DISTRICT 4536	U.S. HWY 51 (& Drake Rd) Lot 1, CSM 1207-5-199 - See Exceptions	D E 5M	8.37 0.50 4.25	\$2,000 \$100 \$7,600	\$0 \$0 \$0	\$2,000 \$100 \$7,600							13.12	
	Vernon Donald Karman&Susan Francine Karman Liv Tr W8004 Drake Road Poynette, WI, 53955															
	Parcel Total				13.12	\$9,700	\$0	\$9,700		0.00	\$0		0.00			
957	11010 225.RD1 225.RD1	POYNETTE SCHOOL DISTRICT 4536	DRAKE ROAD Prt CSM 5769-41-19, Beg SE cor CSM 5769, S89W 121.49', N06W 29.46', N89E 125', S00E 28.94' to POB										X4	0.08	0.08	
	TOWN OF DEKORRA W8225 COUNTY ROAD JV POYNETTE, WI, 53955-8886															
958	11010 226 226	POYNETTE SCHOOL DISTRICT 4536	W7995 DRAKE RD Prt S1/2 SW1/4, Com S1/4 cor Sec 14, S89W1248.92' to POB, S89W 300.28', long chord N2W 430.80', N7W 901.92', N89E 430.89', S 1323.77' to POB	5M E A E	4.00 0.50 5.00 1.24	\$7,200 \$100 \$104,400 \$900	\$0 \$0 \$134,600 \$0	\$7,200 \$100 \$239,000 \$900							10.74	
	Dorothy J Campbell W7995 Drake Road Poynette, WI, 53955															

YEAR 2023	State No.
--------------	-----------

ASSESSMENT ROLL FOR DEKORRA Columbia COUNTY

KEY TO
CODES

1.A - RESIDENTIAL
2.B - COMMERCIAL
3.C - MANUFACTURING
4.D - AGRICULTURAL

5.E - UNDEVELOPED
5m - AGRICULTURAL FOREST
6.F - PRODUCTIVE FOREST LANDS
7.G - OTHER

1. PFC REG. ENTERED BEFORE 1/1/72
2. PFC REG. ENTERED AFTER 12/31/71
3. PFC SPECIAL CLASSIFICATION
4. COUNTY FOREST CROP
5. MFL OPEN ENTERED AFTER 2004
6. MFL CLOSED ENTERED AFTER 2004
7. MFL OPEN ENTERED BEFORE 2005
8. MFL CLOSED ENTERED BEFORE 2005

1. FEDERAL
2. STATE
3. COUNTY
4. OTHER

EXEMPT FROM GEN.
PROPERTY TAX

TOTAL
ACRES
THIS
LINE

PARCEL NUMBER	SCHOOL DIST.	VOL/PAGE - REG. DEEDS	TOTAL ACRES OF DESC.	ACREAGE & VALUE OF DESCRIPTION SUBJECT TO GENERAL PROPERTY TAX					6. MFL CLOSED ENTERED AFTER 2004 7. MFL OPEN ENTERED BEFORE 2005 8. MFL CLOSED ENTERED BEFORE 2005			EXEMPT FROM GEN. PROPERTY TAX		ACRES THIS LINE
NAME & ADDRESS		SEC. TN. RANGE DESCRIPTION OF PROPERTY	C O D E	ACRES	LAND VALUE	IMPROVEMENT VALUE	TOTAL VALUE	C O D E	ACRES	VALUE	C O D E	ACRES		
		Parcel Total		10.74	\$112,600	\$134,600	\$247,200		0.00	\$0		0.00		
11010 226.1 226.1 Heather M Tompkins N4173 US State Road 51 Poynette, WI, 53955	POYNETTE SCHOOL DISTRICT 4536	0 Prt SWSW Sec 14, Comm W1/4 cor Sec 14, S 1988.94' (1990.5'). S56-28-05E 163.48' (162.45'), S89-21-35E 268.28' (268.40') to POB, N01-42-20E 375.50', S89-09-20W 10.01', S01-42-20W 375.24', S89-21-35E 10' to POB	E	0.09	\$200	\$0	\$200						0.09	
11010 226.2 226.2 Shawn E Bahr, Bahr, Kerrie K N4249 Hwy 51 Poynette, WI, 53955	POYNETTE SCHOOL DISTRICT 4536	N4249 US Highway 51 PRT OF SW1/4 SW/4 COM NW COR SD 1/4 1/4 SO E670' S56 E162.45' S89E 268.40' N88E 243.65 NO E 180' N88E 228.86 TO W ROW HWY 51 N TO N LN SD 1/4 1/4 W TO BEG R78-33 EXC R102-257 R367-278 EXC#655689 #674080	5M D G D D	1.91 3.00 3.70 2.30 1.00	\$3,400 \$700 \$61,600 \$200 \$200	\$0 \$0 \$204,200 \$0 \$0	\$3,400 \$700 \$265,800 \$200 \$200						11.91	
		Parcel Total		11.91	\$66,100	\$204,200	\$270,300		0.00	\$0		0.00		
11010 226.A 226.A United States of America US Fish & Wildlife Ser 5600 American Blvd West Suite 990 Bloomington, MN, 55437-1458	POYNETTE SCHOOL DISTRICT 4536	0 PRT SW 1/4 SW 1/4 COM SW COR S.14 N660' S56E162.45' S89E2 68.40' N88E243.65' N88E250' TO HWY 51 S600' W920' POB R130-629 R249-745 R351- 544 R475-467 #605211 #728614									X1	12.67	12.67	
11010 226.C 226.C Heather M Tompkins N4173 US State Road 51 Poynette, WI, 53955	POYNETTE SCHOOL DISTRICT 4536	N4173 US Highway 51 Pcl in SW1/4 SW1/4, Com W1/4 cor Sec 14, S1990.5', S56-28-05E 162.45', S89-21-35E 268.40' to POB, N1-42-20E 375.50', N89-09- 20E 438.80', S6-40-40E 191.30', S88-34- 45W 228.86', S 180', S88-32-20W 243.65' to POB.	A	3.00	\$85,200	\$300,500	\$385,700						3.00	

YEAR 2023	State No.
--------------	-----------

ASSESSMENT ROLL FOR DEKORRA Columbia COUNTY

KEY TO CODES	1.A - RESIDENTIAL 2.B - COMMERCIAL 3.C - MANUFACTURING 4.D - AGRICULTURAL			5.E - UNDEVELOPED 5m - AGRICULTURAL FOREST 6.F - PRODUCTIVE FOREST LANDS 7.G - OTHER			1. PFC REG. ENTERED BEFORE 1/1/72 2. PFC REG. ENTERED AFTER 12/31/71 3. PFC SPECIAL CLASSIFICATION 4. COUNTY FOREST CROP 5. MFL OPEN ENTERED AFTER 2004 6. MFL CLOSED ENTERED AFTER 2004 7. MFL OPEN ENTERED BEFORE 2005 8. MFL CLOSED ENTERED BEFORE 2005			1. FEDERAL 2. STATE 3. COUNTY 4. OTHER		TOTAL ACRES THIS LINE
	ACREAGE & VALUE OF DESCRIPTION SUBJECT TO GENERAL PROPERTY TAX						EXEMPT FROM GEN. PROPERTY TAX					
PROPERTY	C O D E	ACRES	LAND VALUE	IMPROVEMENT VALUE	TOTAL VALUE	C O D E	ACRES	VALUE	C O D E	ACRES		
ING AT PT W LN SEC 14; 30'; E 250';	A	1.00	\$66,000	\$91,700	\$157,700						1.00	
COR S.14 E336.95' 98' S89W278 OB. EX 307-	A	5.48	\$109,000	\$122,900	\$231,900						5.48	
314.7' N & 00' 33', S0 , NO 00' 33' OB. ERROR (distance)	A	1.33	\$69,200	\$119,500	\$188,700						1.33	
									X4	2.28	2.28	

YEAR 2023	State No.
--------------	-----------

ASSESSMENT ROLL FOR DEKORRA Columbia COUNTY

2023		KEY TO CODES ▶		1.A - RESIDENTIAL 2.B - COMMERCIAL 3.C - MANUFACTURING 4.D - AGRICULTURAL		5.E - UNDEVELOPED 5m - AGRICULTURAL FOREST 6.F - PRODUCTIVE FOREST LANDS 7.G - OTHER		1. PFC REG. ENTERED BEFORE 1/1/72 2. PFC REG. ENTERED AFTER 12/31/71 3. PFC SPECIAL CLASSIFICATION 4. COUNTY FOREST CROP 5. MFL OPEN ENTERED AFTER 2004 6. MFL CLOSED ENTERED AFTER 2004 7. MFL OPEN ENTERED BEFORE 2005 8. MFL CLOSED ENTERED BEFORE 2005		1. FEDERAL 2. STATE 3. COUNTY 4. OTHER		TOTAL ACRES THIS LINE		
PARCEL NUMBER	SCHOOL DIST.	VOL/PAGE - REG. DEEDS	TOTAL ACRES OF DESC.	ACREAGE & VALUE OF DESCRIPTION SUBJECT TO GENERAL PROPERTY TAX					EXEMPT FROM GEN. PROPERTY TAX					
NAME & ADDRESS		SEC. TN. RANGE DESCRIPTION OF PROPERTY		C O D E	ACRES	LAND VALUE	IMPROVEMENT VALUE	TOTAL VALUE	C O D E	ACRES	VALUE		C O D E	ACRES
11010 228.D 228.D Michael L Ollhoff, Ollhoff, Sandra J W7941 Waugh Rd Poynette, WI, 53955		POYNETTE SCHOOL DISTRICT 4536 W7941 WAUGH RD Prt SE1/4 SW1/4, Com S1/4 cor, N 433.67', S89W 469.67' to POB; S89W 420', N1E 336.95', N76E 273.55', N 158.89', S77E 147.10', S 526.10' to POB.		A D	2.00 2.08	\$75,600 \$400	\$145,000 \$0	\$220,600 \$400						4.08
		Parcel Total			4.08	\$76,000	\$145,000	\$221,000		0.00	\$0		0.00	
11010 228.E 228.E John R Tveit W7962 Waugh Road Poynette, WI, 53955		POYNETTE SCHOOL DISTRICT 4536 W7962 Drake Rd PRT SE 1/4, SW 1/4 COM S 1/4 COR S14 1314.7' S89 W450' POB S255' S89 W324' N66 W92' N46 W58', N178', N89 E451' POB		A	2.22	\$77,700	\$176,600	\$254,300						2.22
11010 228.F 228.F Karen Sullivan W7922 Drake Rd Poynette, WI, 53955		POYNETTE SCHOOL DISTRICT 4536 W7922 DRAKE RD Lot 1, CSM 307-2-82		A	1.72	\$72,900	\$180,800	\$253,700						1.72
11010 228.G 228.G John H & Mary A Tveit Trust dated 2/10/2021 W7937 Waugh Road Poynette, WI, 53955		POYNETTE SCHOOL DISTRICT 4536 W7937 WAUGH RD Lot 2, CSM 307-2-82		A	5.57	\$109,900	\$152,000	\$261,900						5.57

YEAR 2023	State No.
--------------	-----------

ASSESSMENT ROLL FOR DEKORRA Columbia COUNTY

KEY TO
CODES

1.A - RESIDENTIAL
2.B - COMMERCIAL
3.C - MANUFACTURING
4.D - AGRICULTURAL

5.E - UNDEVELOPED
5m - AGRICULTURAL FOREST
6.F - PRODUCTIVE FOREST LANDS
7.G - OTHER

1. PFC REG. ENTERED BEFORE 1/1/72
2. PFC REG. ENTERED AFTER 12/31/71
3. PFC SPECIAL CLASSIFICATION
4. COUNTY FOREST CROP
5. MFL OPEN ENTERED AFTER 2004
6. MFL CLOSED ENTERED AFTER 2004
7. MFL OPEN ENTERED BEFORE 2005
8. MFL CLOSED ENTERED BEFORE 2005

1. FEDERAL
2. STATE
3. COUNTY
4. OTHER

EXEMPT FROM GEN.
PROPERTY TAX

TOTAL
ACRES
THIS
LINE

PARCEL NUMBER		SCHOOL DIST.	VOL/PAGE - REG. DEEDS	TOTAL ACRES OF DESC.	ACREAGE & VALUE OF DESCRIPTION SUBJECT TO GENERAL PROPERTY TAX				6. MFL CLOSED ENTERED AFTER 2004 7. MFL OPEN ENTERED BEFORE 2005 8. MFL CLOSED ENTERED BEFORE 2005			EXEMPT FROM GEN. PROPERTY TAX		ACRES THIS LINE
NAME & ADDRESS			SEC. TN. RANGE DESCRIPTION OF PROPERTY	C O D E	ACRES	LAND VALUE	IMPROVEMENT VALUE	TOTAL VALUE	C O D E	ACRES	VALUE	C O D E	ACRES	
11010 228.H 228.H Michael L Ollhoff, Ollhoff, Sandra J W7941 Waugh Rd Poynette, WI, 53955		POYNETTE SCHOOL DISTRICT 4536	0 Prt SE1/4 SW1/4, Com S1/4 cor N 433.67', S89W 889.67', S70W 380.79', S 317.61', N89E 1248.92' to POB. ALSO #608761(.51)	E	12.57	\$23,900	\$0	\$23,900						12.57
11010 228.I 228.I Michael L Ollhoff, Ollhoff, Sandra J W7941 Waugh Rd Poynette, WI, 53955		POYNETTE SCHOOL DISTRICT 4536	0 Prt SE1/4 SW1/4, Com S1/4 cor N 433.67', S89W 889.67', N1E 336.95' to POB, N76E 273.55', N 158.89', N77W 7.44', S89W 170.11', N66W 117.73', S4E 269.94' to POB.	E	1.22	\$2,300	\$0	\$2,300						1.22
11010 228.J 228.J Christopher Zentko, Zentko, Keri L W7979 Waugh Road Poynette, WI, 53955		POYNETTE SCHOOL DISTRICT 4536	W7979 WAUGH RD Com S 1/4 cor Sec 14, S89W 1248.92', N0W 1069.77' to POB; N0W 254' to c/l of Drake Rd, N89E 278.30', S 173' along Waugh Rd, S73W 290.09' to POB	A	1.36	\$69,500	\$266,400	\$335,900						1.36
11010 229 229 James K Woodward, Woodward, Joseph R W7824 Drake Road Poynette, WI, 53955		POYNETTE SCHOOL DISTRICT 4536	DRAKE RD NE 1/4 OF SE 1/4 See Exceptions	5M D E	1.00 38.00 1.00	\$1,800 \$9,000 \$100	\$0 \$0 \$0	\$1,800 \$9,000 \$100						40.00
Parcel Total						40.00	\$10,900	\$0	\$10,900		0.00	\$0		0.00

YEAR 2023	State No.
--------------	-----------

ASSESSMENT ROLL FOR DEKORRA Columbia COUNTY

KEY TO
CODES

1.A - RESIDENTIAL
2.B - COMMERCIAL
3.C - MANUFACTURING
4.D - AGRICULTURAL

5.E - UNDEVELOPED
5m - AGRICULTURAL FOREST
6.F - PRODUCTIVE FOREST LANDS
7.G - OTHER

1. PFC REG. ENTERED BEFORE 1/1/72
2. PFC REG. ENTERED AFTER 12/31/71
3. PFC SPECIAL CLASSIFICATION
4. COUNTY FOREST CROP
5. MFL OPEN ENTERED AFTER 2004
6. MFL CLOSED ENTERED AFTER 2004
7. MFL OPEN ENTERED BEFORE 2005
8. MFL CLOSED ENTERED BEFORE 2005

1. FEDERAL
2. STATE
3. COUNTY
4. OTHER

EXEMPT FROM GEN.
PROPERTY TAX

TOTAL
ACRES
THIS
LINE

PARCEL NUMBER	SCHOOL DIST.	VOL/PAGE - REG. DEEDS	TOTAL ACRES OF DESC.	ACREAGE & VALUE OF DESCRIPTION SUBJECT TO GENERAL PROPERTY TAX					6. MFL CLOSED ENTERED AFTER 2004 7. MFL OPEN ENTERED BEFORE 2005 8. MFL CLOSED ENTERED BEFORE 2005			EXEMPT FROM GEN. PROPERTY TAX		ACRES THIS LINE
NAME & ADDRESS		SEC. TN. RANGE DESCRIPTION OF PROPERTY		C O D E	ACRES	LAND VALUE	IMPROVEMENT VALUE	TOTAL VALUE	C O D E	ACRES	VALUE	C O D E	ACRES	
11010 23 23	POYNETTE SCHOOL DISTRICT 4536 0		S 1/2 OF SW 1/4 OF SE 1/4; EXC 3 A IN NW COR, W OF HWY; EXC V263-557 EXC E OF ROAD EXC CS #1521	F E	6.50 3.00	\$23,400 \$5,700	\$0 \$0	\$23,400 \$5,700						9.50
Phillip & Betty Hutchinson Revocable Trust W6925 Loveland Road Poynette, WI, 53955														
Parcel Total					9.50	\$29,100	\$0	\$29,100		0.00	\$0		0.00	
11010 23.B 23.B	POYNETTE SCHOOL DISTRICT 4536 0		Lot 2, CSM 1521-7-72	F	2.70	\$9,700	\$0	\$9,700						2.70
John W Schwarz N4882 Dunning Road Poynette, WI, 53955														
11010 230.02 230.02	POYNETTE SCHOOL DISTRICT 4536		W7824 DRAKE RD LOT 1, CSM 4972-35-36	A	3.55	\$90,500	\$119,900	\$210,400						3.55
Joseph R Woodward W7824 Drake Road Poynette, WI, 53955														
11010 230.03 230.03	POYNETTE SCHOOL DISTRICT 4536		W7782 DRAKE RD NW 1/4 OF SE 1/4 EXC CS#3399-23-16 - See Exceptions	D G D	28.45 3.00 5.00	\$6,700 \$24,000 \$900	\$0 \$8,800 \$0	\$6,700 \$32,800 \$900						36.45
James K Woodward, Woodward, Joseph R W7824 Drake Road Poynette, WI, 53955														
Parcel Total					36.45	\$31,600	\$8,800	\$40,400		0.00	\$0		0.00	

YEAR 2023	State No.
--------------	-----------

ASSESSMENT ROLL FOR DEKORRA Columbia COUNTY

KEY TO CODES	1.A - RESIDENTIAL 2.B - COMMERCIAL 3.C - MANUFACTURING 4.D - AGRICULTURAL			5.E - UNDEVELOPED 5m - AGRICULTURAL FOREST 6.F - PRODUCTIVE FOREST LANDS 7.G - OTHER		1. PFC REG. ENTERED BEFORE 1/1/72 2. PFC REG. ENTERED AFTER 12/31/71 3. PFC SPECIAL CLASSIFICATION 4. COUNTY FOREST CROP 5. MFL OPEN ENTERED AFTER 2004 6. MFL CLOSED ENTERED AFTER 2004 7. MFL OPEN ENTERED BEFORE 2005 8. MFL CLOSED ENTERED BEFORE 2005			1. FEDERAL 2. STATE 3. COUNTY 4. OTHER		TOTAL ACRES THIS LINE
	TOTAL ACRES OF DESC.	ACREAGE & VALUE OF DESCRIPTION SUBJECT TO GENERAL PROPERTY TAX					EXEMPT FROM GEN. PROPERTY TAX				
PROPERTY	C O D E	ACRES	LAND VALUE	IMPROVEMENT VALUE	TOTAL VALUE	C O D E	ACRES	VALUE	C O D E	ACRES	
	A	2.00	\$75,600	\$296,500	\$372,100	W8	17.000	61200.0000			40.00
	D	6.00	\$1,400	\$0	\$1,400						
	E	1.00	\$100	\$0	\$100						
	D	14.00	\$2,400	\$0	\$2,400						
Total		23.00	\$79,500	\$296,500	\$376,000		#Error	#Error		0.00	
& V260-546	5M	1.00	\$1,800	\$0	\$1,800						40.00
	D	31.00	\$7,300	\$0	\$7,300						
	E	1.00	\$100	\$0	\$100						
	D	7.00	\$1,200	\$0	\$1,200						
Total		40.00	\$10,400	\$0	\$10,400		0.00	\$0		0.00	
	D	3.00	\$500	\$0	\$500						3.00
OR V277-337 R463-719	D	4.00	\$1,100	\$0	\$1,100						21.88
	D	17.88	\$4,200	\$0	\$4,200						

YEAR 2023	State No.
--------------	-----------

ASSESSMENT ROLL FOR DEKORRA Columbia COUNTY

KEY TO
CODES

1.A - RESIDENTIAL
2.B - COMMERCIAL
3.C - MANUFACTURING
4.D - AGRICULTURAL

5.E - UNDEVELOPED
5m - AGRICULTURAL FOREST
6.F - PRODUCTIVE FOREST LANDS
7.G - OTHER

1. PFC REG. ENTERED BEFORE 1/1/72
2. PFC REG. ENTERED AFTER 12/31/71
3. PFC SPECIAL CLASSIFICATION
4. COUNTY FOREST CROP
5. MFL OPEN ENTERED AFTER 2004
6. MFL CLOSED ENTERED AFTER 2004
7. MFL OPEN ENTERED BEFORE 2005
8. MFL CLOSED ENTERED BEFORE 2005

1. FEDERAL
2. STATE
3. COUNTY
4. OTHER

EXEMPT FROM GEN.
PROPERTY TAX

TOTAL
ACRES
THIS
LINE

PARCEL NUMBER	SCHOOL DIST.	VOL/PAGE - REG. DEEDS	TOTAL ACRES OF DESC.	ACREAGE & VALUE OF DESCRIPTION SUBJECT TO GENERAL PROPERTY TAX						6. MFL CLOSED ENTERED AFTER 2004 7. MFL OPEN ENTERED BEFORE 2005 8. MFL CLOSED ENTERED BEFORE 2005		EXEMPT FROM GEN. PROPERTY TAX		ACRES THIS LINE
NAME & ADDRESS	SEC. TN. RANGE DESCRIPTION OF PROPERTY		ACRES	LAND VALUE	IMPROVEMENT VALUE	TOTAL VALUE		ACRES	VALUE		ACRES			
		Parcel Total		21.88	\$5,300	\$0	\$5,300		0.00	\$0		0.00		
11010 233.B 233.B Shawn M Meister W8145 County Road B Poynette, WI, 53955	POYNETTE SCHOOL DISTRICT 4536	W8145 County Highway B LOT 1, CSM 532-3-7	A	3.38	\$88,800	\$252,700	\$341,500						3.38	
11010 234.01 234.01 Michael J Dorshorst 7315 Patton Road Deforest, WI, 53532	POYNETTE SCHOOL DISTRICT 4536	W8116 BILKIE RD Lot 1, CSM 4699-33-34	D G D	64.30 1.00 8.01	\$15,200 \$8,000 \$1,400	\$0 \$7,200 \$0	\$15,200 \$15,200 \$1,400						73.31	
		Parcel Total		73.31	\$24,600	\$7,200	\$31,800		0.00	\$0		0.00		
11010 234.03 234.03 Sara Mc Govern, MATTHEW MCGOVERN W8289 County Road B Poynette, Wisconsin, 53955	POYNETTE SCHOOL DISTRICT 4536	W8289 COUNTY ROAD B Lot 1, CSM 6603-49-63	D D E E G	1.08 6.50 2.00 3.80 3.00	\$200 \$400 \$200 \$2,800 \$56,000	\$0 \$0 \$0 \$2,800 \$109,900	\$200 \$400 \$200 \$2,800 \$165,900						16.38	
		Parcel Total		16.38	\$59,600	\$109,900	\$169,500		0.00	\$0		0.00		

YEAR 2023	State No.
--------------	-----------

ASSESSMENT ROLL FOR DEKORRA Columbia COUNTY

KEY TO
CODES

1.A - RESIDENTIAL
2.B - COMMERCIAL
3.C - MANUFACTURING
4.D - AGRICULTURAL

5.E - UNDEVELOPED
5m - AGRICULTURAL FOREST
6.F - PRODUCTIVE FOREST LANDS
7.G - OTHER

1. PFC REG. ENTERED BEFORE 1/1/72
2. PFC REG. ENTERED AFTER 12/31/71
3. PFC SPECIAL CLASSIFICATION
4. COUNTY FOREST CROP
5. MFL OPEN ENTERED AFTER 2004
6. MFL CLOSED ENTERED AFTER 2004
7. MFL OPEN ENTERED BEFORE 2005
8. MFL CLOSED ENTERED BEFORE 2005

1. FEDERAL
2. STATE
3. COUNTY
4. OTHER

EXEMPT FROM GEN.
PROPERTY TAX

TOTAL
ACRES
THIS
LINE

PARCEL NUMBER	SCHOOL DIST.	VOL/PAGE - REG. DEEDS	TOTAL ACRES OF DESC.	ACREAGE & VALUE OF DESCRIPTION SUBJECT TO GENERAL PROPERTY TAX					6. MFL CLOSED ENTERED AFTER 2004 7. MFL OPEN ENTERED BEFORE 2005 8. MFL CLOSED ENTERED BEFORE 2005			EXEMPT FROM GEN. PROPERTY TAX		ACRES THIS LINE
NAME & ADDRESS		SEC. TN. RANGE DESCRIPTION OF PROPERTY		C O D E	ACRES	LAND VALUE	IMPROVEMENT VALUE	TOTAL VALUE	C O D E	ACRES	VALUE	C O D E	ACRES	
11010 234.04 234.04	POYNETTE SCHOOL DISTRICT 4536		0 BILKIE RD W1/2 OF NE 1/4 ALSO ELY 200' OF E1/2 NW1/4 - See Exceptions	D D	5.83 35.86	\$400 \$8,500	\$0 \$0	\$400 \$8,500						41.68
RONALD A WAUGH W8289 County RD B POYNETTE, WI, 53955			Parcel Total		41.68	\$8,900	\$0	\$8,900		0.00	\$0		0.00	
11010 235.2 235.2	POYNETTE SCHOOL DISTRICT 4536		0 SE1/4 OF NE1/4 5 see exceptions	D	14.51	\$3,400	\$0	\$3,400						14.51
Michael K Dorshorst W8761 Bilkie Road Poynette, WI, 53955														
11010 236.01 236.01	POYNETTE SCHOOL DISTRICT 4536		W8318 BILKIE RD Lot 1, CSM 4619-32-104	A	3.04	\$85,600	\$173,900	\$259,500						3.04
Brandon Waugh W8318 Bilkie Rd Poynette, Wisconsin, 53955														
11010 236.02 236.02	POYNETTE SCHOOL DISTRICT 4536		W8320 BILKIE RD Lot 2, CSM 4619-32-104	A	2.21	\$77,600	\$217,800	\$295,400						2.21
Jeremy Hemminger, Hemminger, Betsy W8320 Bilkie Road Poynette, WI, 53955														

YEAR 2023	State No.
--------------	-----------

ASSESSMENT ROLL FOR DEKORRA Columbia COUNTY

KEY TO
CODES

1.A - RESIDENTIAL
2.B - COMMERCIAL
3.C - MANUFACTURING
4.D - AGRICULTURAL

5.E - UNDEVELOPED
5m - AGRICULTURAL FOREST
6.F - PRODUCTIVE FOREST LANDS
7.G - OTHER

1. PFC REG. ENTERED BEFORE 1/1/72
2. PFC REG. ENTERED AFTER 12/31/71
3. PFC SPECIAL CLASSIFICATION
4. COUNTY FOREST CROP
5. MFL OPEN ENTERED AFTER 2004
6. MFL CLOSED ENTERED AFTER 2004
7. MFL OPEN ENTERED BEFORE 2005
8. MFL CLOSED ENTERED BEFORE 2005

1. FEDERAL
2. STATE
3. COUNTY
4. OTHER

EXEMPT FROM GEN.
PROPERTY TAX

TOTAL
ACRES
THIS
LINE

PARCEL NUMBER		SCHOOL DIST.	VOL/PAGE - REG. DEEDS	TOTAL ACRES OF DESC.	ACREAGE & VALUE OF DESCRIPTION SUBJECT TO GENERAL PROPERTY TAX					6. MFL CLOSED ENTERED AFTER 2004 7. MFL OPEN ENTERED BEFORE 2005 8. MFL CLOSED ENTERED BEFORE 2005			EXEMPT FROM GEN. PROPERTY TAX		ACRES THIS LINE
NAME & ADDRESS		SEC. TN. RANGE DESCRIPTION OF PROPERTY		C O D E	ACRES	LAND VALUE	IMPROVEMENT VALUE	TOTAL VALUE	C O D E	ACRES	VALUE	C O D E	ACRES		
11010 236.03 236.03 Rene Deans, Deans, Jonathon W8324 Bilkie Road Poynette, WI, 53955		POYNETTE SCHOOL DISTRICT 4536 W8324 BILKIE RD Lot 3, CSM 4619-32-104		A	1.83	\$74,000	\$304,000	\$378,000						1.83	
11010 236.04 236.04 Collin R Schwoerer, Schwoerer, Kelsie M W8322 Bilkie Road Poynette, WI, 53955		POYNETTE SCHOOL DISTRICT 4536 W8322 BILKIE RD Lot 4, CSM 4619-32-104		A	1.44	\$70,300	\$214,700	\$285,000						1.44	
11010 236.06 236.06 RONALD A WAUGH W8289 County RD B POYNETTE, WI, 53955		POYNETTE SCHOOL DISTRICT 4536 0 BILKIE RD E1/2 OF NW1/4 - See Exceptions		D D	18.76 35.86	\$1,300 \$8,500	\$0 \$0	\$1,300 \$8,500						54.62	
		Parcel Total			54.62	\$9,800	\$0	\$9,800		0.00	\$0		0.00		
11010 237 237 Ronald A Waugh W8289 County Road B Poynette, WI, 53955		POYNETTE SCHOOL DISTRICT 4536 CTH B W 1/2 OF NW 1/4, E OF R.R. R.O.W.		D D D E	3.00 4.00 4.00 5.50	\$700 \$1,100 \$700 \$4,100	\$0 \$0 \$0 \$0	\$700 \$1,100 \$700 \$4,100						16.50	
		Parcel Total			16.50	\$6,600	\$0	\$6,600		0.00	\$0		0.00		

YEAR 2023	State No.
--------------	-----------

ASSESSMENT ROLL FOR DEKORRA Columbia COUNTY

2023		KEY TO CODES ▶		1.A - RESIDENTIAL 2.B - COMMERCIAL 3.C - MANUFACTURING 4.D - AGRICULTURAL		5.E - UNDEVELOPED 5m - AGRICULTURAL FOREST 6.F - PRODUCTIVE FOREST LANDS 7.G - OTHER		1. PFC REG. ENTERED BEFORE 1/1/72 2. PFC REG. ENTERED AFTER 12/31/71 3. PFC SPECIAL CLASSIFICATION 4. COUNTY FOREST CROP 5. MFL OPEN ENTERED AFTER 2004 6. MFL CLOSED ENTERED AFTER 2004 7. MFL OPEN ENTERED BEFORE 2005 8. MFL CLOSED ENTERED BEFORE 2005		1. FEDERAL 2. STATE 3. COUNTY 4. OTHER		TOTAL ACRES THIS LINE		
PARCEL NUMBER		SCHOOL DIST.	VOL/PAGE - REG. DEEDS	TOTAL ACRES OF DESC.		ACREAGE & VALUE OF DESCRIPTION SUBJECT TO GENERAL PROPERTY TAX							EXEMPT FROM GEN. PROPERTY TAX	
NAME & ADDRESS		SEC. TN. RANGE DESCRIPTION OF PROPERTY		C O D E	ACRES	LAND VALUE	IMPROVEMENT VALUE	TOTAL VALUE	C O D E	ACRES	VALUE		C O D E	ACRES
11010 238 238 POYNETTE SCHOOL DISTRICT 4536 Jack Richard Nielsen, Nielsen, Martha L N4461 Keebaugh Rd Poynette, WI, 53955		0 5 A ON N SIDE OF NW 1/4 OF NW 1/4, W OR R.R. R.O.W. R3-516 R34-120 EXC CS#1395 V6-P157 R245-375 R493-136		F E	2.00 1.57	\$7,200 \$1,200	\$0 \$0	\$7,200 \$1,200						3.57
		Parcel Total			3.57	\$8,400	\$0	\$8,400		0.00	\$0		0.00	
11010 238.A 238.A POYNETTE SCHOOL DISTRICT 4536 Christopher J Suchomel N4485 Keebaugh Road Poynette, WI, 53955		N4485 KEEBAUGH RD LOT 1, CSM 1395-6-157		A	1.43	\$70,100	\$91,500	\$161,600						1.43
11010 239 239 POYNETTE SCHOOL DISTRICT 4536 Jack Richard Nielsen, Nielsen, Martha L N4461 Keebaugh Rd Poynette, WI, 53955		N4461 KEEBAUGH RD NW 1/4 NW 1/4; EXC 5. A ON N END; & EXC PRT LYING E OF RR ROW		E G E D	4.00 2.90 5.00 7.10	\$400 \$55,200 \$3,800 \$1,200	\$0 \$163,300 \$0 \$0	\$400 \$218,500 \$3,800 \$1,200						19.00
		Parcel Total			19.00	\$60,600	\$163,300	\$223,900		0.00	\$0		0.00	

YEAR 2023	State No.
--------------	-----------

ASSESSMENT ROLL FOR DEKORRA Columbia COUNTY

KEY TO
CODES

1.A - RESIDENTIAL
2.B - COMMERCIAL
3.C - MANUFACTURING
4.D - AGRICULTURAL

5.E - UNDEVELOPED
5m - AGRICULTURAL FOREST
6.F - PRODUCTIVE FOREST LANDS
7.G - OTHER

1. PFC REG. ENTERED BEFORE 1/1/72
2. PFC REG. ENTERED AFTER 12/31/71
3. PFC SPECIAL CLASSIFICATION
4. COUNTY FOREST CROP
5. MFL OPEN ENTERED AFTER 2004
6. MFL CLOSED ENTERED AFTER 2004
7. MFL OPEN ENTERED BEFORE 2005
8. MFL CLOSED ENTERED BEFORE 2005

1. FEDERAL
2. STATE
3. COUNTY
4. OTHER

EXEMPT FROM GEN.
PROPERTY TAX

TOTAL
ACRES
THIS
LINE

PARCEL NUMBER	SCHOOL DIST.	VOL/PAGE - REG. DEEDS	TOTAL ACRES OF DESC.	ACREAGE & VALUE OF DESCRIPTION SUBJECT TO GENERAL PROPERTY TAX					6. MFL CLOSED ENTERED AFTER 2004 7. MFL OPEN ENTERED BEFORE 2005 8. MFL CLOSED ENTERED BEFORE 2005			EXEMPT FROM GEN. PROPERTY TAX		ACRES THIS LINE
NAME & ADDRESS		SEC. TN. RANGE DESCRIPTION OF PROPERTY		C O D E	ACRES	LAND VALUE	IMPROVEMENT VALUE	TOTAL VALUE	C O D E	ACRES	VALUE	C O D E	ACRES	
11010 24 24	POYNETTE SCHOOL DISTRICT 4536	N4943 DUNNING RD 3 A IN NW CORNER OF N1/2 OF SW 1/4 OF SE 1/2 W OF HWY, described as follows: Comm in ctr of highway in SW Q of the SE Q at a pt where the N ln of the S 20 ac inter highway; W 40 rods to creek; S 12 rods; E ctr of highway; N alg ctr of highway to POB. ALSO TRIANGULAR PARCEL, described as follows: Comm at the inter of the SLY bdy of the N 1/2 of the SW Q of the SE Q, with the ctr ln of the town road; the SLY bdy runs W 6.5 rods from the SELY cor; the NELY bdy runs NWLY from the SE cor alg the ctr ln of said highway, 11 rods; the WLY bdy being a straight ln connecting the WLY pt of the SLY bdy with the NLY pt of the NELY bdy.		A	3.25	\$87,600	\$124,300	\$211,900						3.25
Robert S Lenzer, Lenzer, Rosemary, et al. N4943 Dunning Road Poynette, WI, 53955														
11010 240 240	POYNETTE SCHOOL DISTRICT 4536	0 BILKIE RD Pcl in SW1/4 NW1/4 Beg @ SW cor N 17 rds, E 10 rds, S 17 rds, W 10 rds to Beg.		A	1.16	\$11,100	\$0	\$11,100					1.16	
Carly Olson W8502 Bilkie Road Poynette, WI, 53955														
11010 240.02 240.02	POYNETTE SCHOOL DISTRICT 4536	0 Keebaugh Rd (salvage yard) PRT OF SW 1/4 OF NW 1/4 LYING W OF RR R/W; EXC V207-412 & EXC BEG @ SW COR, TH N 17 RDS; E 10 RDS; S 17 RDS; W 10 RDS TO BEG; EXC CS 311 - See Exceptions (2)		B E E	19.00 1.00 6.13	\$76,000 \$100 \$4,600	\$0 \$0 \$0	\$76,000 \$100 \$4,600					26.13	
MARILYN SOPHA W8416 BILKE ROAD POYNETTE, WI, 53955														
Parcel Total					26.13	\$80,700	\$0	\$80,700		0.00	\$0		0.00	

YEAR 2023	State No.
--------------	-----------

ASSESSMENT ROLL FOR DEKORRA Columbia COUNTY

KEY TO
CODES

1.A - RESIDENTIAL
2.B - COMMERCIAL
3.C - MANUFACTURING
4.D - AGRICULTURAL

5.E - UNDEVELOPED
5m - AGRICULTURAL FOREST
6.F - PRODUCTIVE FOREST LANDS
7.G - OTHER

1. PFC REG. ENTERED BEFORE 1/1/72
2. PFC REG. ENTERED AFTER 12/31/71
3. PFC SPECIAL CLASSIFICATION
4. COUNTY FOREST CROP
5. MFL OPEN ENTERED AFTER 2004
6. MFL CLOSED ENTERED AFTER 2004
7. MFL OPEN ENTERED BEFORE 2005
8. MFL CLOSED ENTERED BEFORE 2005

1. FEDERAL
2. STATE
3. COUNTY
4. OTHER

EXEMPT FROM GEN.
PROPERTY TAX

TOTAL
ACRES
THIS
LINE

PARCEL NUMBER		SCHOOL	VOL/PAGE - REG. DEEDS	TOTAL ACRES	ACREAGE & VALUE OF DESCRIPTION SUBJECT TO GENERAL PROPERTY TAX							6. MFL CLOSED ENTERED AFTER 2004 7. MFL OPEN ENTERED BEFORE 2005 8. MFL CLOSED ENTERED BEFORE 2005		EXEMPT FROM GEN. PROPERTY TAX		ACRES THIS LINE
NAME & ADDRESS		DIST.		SEC. TN. RANGE DESCRIPTION OF PROPERTY	C O D E	ACRES	LAND VALUE	IMPROVEMENT VALUE	TOTAL VALUE	C O D E	ACRES	VALUE	C O D E	ACRES		
1000	11010 241.01 241.01	POYNETTE SCHOOL DISTRICT 4536	0	Lot 1, CSM 5249-37-21									X4	0.25	0.25	
	TOWN OF DEKORRA W8225 COUNTY ROAD JV POYNETTE, WI, 53955-8886															
1001	11010 241.05 241.05	POYNETTE SCHOOL DISTRICT 4536	0	Lot 2, CSM 5249-37-21 & lands located in the SW Q of the NW Q of Sec 15, described as follows: Beg at the W Q cor of Sec 15; N88-06-00E 165.07'; N00-24-40W 33.01' to a pt in the N ROW In of Bilkie Rd; N88-17-28E 257.20'; S01-10-22E 33' to a pt on the ctr In of Bilkie Rd & the S In of said Lot 2; N88-17-28E alg the S In of said Lot 2 & the S In of said Lot 1, CSM 5249, 465.96' to the SE cor of said Lot 2; S01-10-22E 13.53' to the pt on the E/W Q In of said section; S89-07-40W 888.63' to POB.									X4	5.12	5.12	
	TOWN OF DEKORRA W8225 COUNTY ROAD JV POYNETTE, WI, 53955-8886															
1002	11010 242 242	POYNETTE SCHOOL DISTRICT 4536		W8416 BILKIE RD 1 1/2 A SE COR SW 1/4 NW 1/4 W RR ROW	A	1.50	\$70,800	\$110,300	\$181,100						1.50	
	MARILYN SOPHA W8416 BILKE ROAD POYNETTE, WI, 53955															
1003	11010 244 244	POYNETTE SCHOOL DISTRICT 4536	5M E A	W8321 BILKIE RD NE 1/4 OF SW 1/4, E OF R.R. ROW		21.00 5.00 3.00	\$37,800 \$3,800 \$85,200	\$0 \$0 \$101,100	\$37,800 \$3,800 \$186,300						29.00	
	Robert D Spangler, Spangler, Debra K W8321 Bilkie Rd Poynette, WI, 53955															

YEAR 2023	State No.
--------------	-----------

ASSESSMENT ROLL FOR DEKORRA Columbia COUNTY

KEY TO
CODES

1.A - RESIDENTIAL
2.B - COMMERCIAL
3.C - MANUFACTURING
4.D - AGRICULTURAL

5.E - UNDEVELOPED
5m - AGRICULTURAL FOREST
6.F - PRODUCTIVE FOREST LANDS
7.G - OTHER

1. PFC REG. ENTERED BEFORE 1/1/72
2. PFC REG. ENTERED AFTER 12/31/71
3. PFC SPECIAL CLASSIFICATION
4. COUNTY FOREST CROP
5. MFL OPEN ENTERED AFTER 2004
6. MFL CLOSED ENTERED AFTER 2004
7. MFL OPEN ENTERED BEFORE 2005
8. MFL CLOSED ENTERED BEFORE 2005

1. FEDERAL
2. STATE
3. COUNTY
4. OTHER

EXEMPT FROM GEN.
PROPERTY TAX

TOTAL
ACRES
THIS
LINE

1004

1005

1006

2023				KEY TO CODES ▶		1.A - RESIDENTIAL 2.B - COMMERCIAL 3.C - MANUFACTURING 4.D - AGRICULTURAL		5.E - UNDEVELOPED 5m - AGRICULTURAL FOREST 6.F - PRODUCTIVE FOREST LANDS 7.G - OTHER		1. PFC REG. ENTERED BEFORE 1/1/72 2. PFC REG. ENTERED AFTER 12/31/71 3. PFC SPECIAL CLASSIFICATION 4. COUNTY FOREST CROP 5. MFL OPEN ENTERED AFTER 2004 6. MFL CLOSED ENTERED AFTER 2004 7. MFL OPEN ENTERED BEFORE 2005 8. MFL CLOSED ENTERED BEFORE 2005		1. FEDERAL 2. STATE 3. COUNTY 4. OTHER		TOTAL ACRES THIS LINE	
PARCEL NUMBER		SCHOOL DIST.	VOL/PAGE - REG. DEEDS		TOTAL ACRES OF DESC.		ACREAGE & VALUE OF DESCRIPTION SUBJECT TO GENERAL PROPERTY TAX					EXEMPT FROM GEN. PROPERTY TAX			
NAME & ADDRESS		SEC. TN. RANGE DESCRIPTION OF PROPERTY			C O D E	ACRES	LAND VALUE	IMPROVEMENT VALUE	TOTAL VALUE	C O D E	ACRES	VALUE	C O D E		ACRES
		Parcel Total				29.00	\$126,800	\$101,100	\$227,900		0.00	\$0		0.00	
11010 245 245 POYNETTE SCHOOL DISTRICT 4536 Robert J. Hjort and Susan M. Hjort Revocable Trust Dated March 27, 2023 N4224 Keebaugh Road Poynette, Wisconsin, 53955		N4224 KEEBAUGH RD NE 1/4 OF SW 1/4, W OF R.R. ROW V250-289 R53-581 R92-456 EXC R170-120 R216-352			A E	2.55 2.00	\$80,900 \$1,500	\$99,400 \$0	\$180,300 \$1,500						4.55
		Parcel Total				4.55	\$82,400	\$99,400	\$181,800		0.00	\$0		0.00	
11010 245.A 245.A POYNETTE SCHOOL DISTRICT 4536 Kim H Helnore, Helnore, Diann 10018 Rellswood Drive Belvidere, WI, 61008		N4246 KEEBAUGH RD Prt NE1/4 SW1/4, Com N1/4 cor, W 1331.99', S0-29W 2656.65' to POB, N89E 17.07', S23E 862.03', N88W 365.64', N0E 785' to POB.			A	3.45	\$89,500	\$31,700	\$121,200						3.45
11010 246 246 POYNETTE SCHOOL DISTRICT 4536 Steven Gavinski, Gavinski, Tracie W8499 Bilkie Road Poynette, WI, 53955		W8499 BILKIE RD Lot 1, CSM 2260-14-51			D E A	12.33 5.50 2.50	\$2,900 \$10,400 \$80,400	\$0 \$0 \$246,000	\$2,900 \$10,400 \$326,400						20.33
		Parcel Total				20.33	\$93,700	\$246,000	\$339,700		0.00	\$0		0.00	

YEAR 2023	State No.
--------------	-----------

ASSESSMENT ROLL FOR DEKORRA Columbia COUNTY

2023		KEY TO CODES ▶		1.A - RESIDENTIAL 2.B - COMMERCIAL 3.C - MANUFACTURING 4.D - AGRICULTURAL		5.E - UNDEVELOPED 5m - AGRICULTURAL FOREST 6.F - PRODUCTIVE FOREST LANDS 7.G - OTHER		1. PFC REG. ENTERED BEFORE 1/1/72 2. PFC REG. ENTERED AFTER 12/31/71 3. PFC SPECIAL CLASSIFICATION 4. COUNTY FOREST CROP 5. MFL OPEN ENTERED AFTER 2004 6. MFL CLOSED ENTERED AFTER 2004 7. MFL OPEN ENTERED BEFORE 2005 8. MFL CLOSED ENTERED BEFORE 2005		1. FEDERAL 2. STATE 3. COUNTY 4. OTHER		TOTAL ACRES THIS LINE		
PARCEL NUMBER	SCHOOL DIST.	VOL/PAGE - REG. DEEDS	TOTAL ACRES OF DESC.	ACREAGE & VALUE OF DESCRIPTION SUBJECT TO GENERAL PROPERTY TAX						EXEMPT FROM GEN. PROPERTY TAX				
NAME & ADDRESS		SEC. TN. RANGE DESCRIPTION OF PROPERTY		C O D E	ACRES	LAND VALUE	IMPROVEMENT VALUE	TOTAL VALUE	C O D E	ACRES	VALUE		C O D E	ACRES
11010 248.01 248.01 POYNETTE SCHOOL DISTRICT 4536 Thomas L Leckwee, Leckwee, Rosalie A N4191 Keebaugh Road Poynette, WI, 53955		N4191 KEEBAUGH RD Lot 1, CSM 4608-32-93		A D E 5M	5.00 8.00 0.50 11.41	\$104,400 \$1,900 \$100 \$20,500	\$207,700 \$0 \$0 \$0	\$312,100 \$1,900 \$100 \$20,500						24.91
Parcel Total					24.91	\$126,900	\$207,700	\$334,600		0.00	\$0		0.00	
11010 248.02 248.02 POYNETTE SCHOOL DISTRICT 4536 Michael T Leckwee N4203 Keebaugh Road Poynette, WI, 53955		N4203 KEEBAUGH RD Lot 2, CSM 4608-32-93		A D	1.00 4.63	\$66,000 \$300	\$121,900 \$0	\$187,900 \$300						5.63
Parcel Total					5.63	\$66,300	\$121,900	\$188,200		0.00	\$0		0.00	
11010 25.02 25.02 POYNETTE SCHOOL DISTRICT 4536 State Of Wisconsin Dept Of Natural Resource 101 S Webster St Madison, WI, 53707		N4940 Dunning Rd Part LT 2 CS#4059-28-53 REST OF LT 2 IN SEC 12 WYOCENA										X2	33.87	33.87
11010 250.01 250.01 POYNETTE SCHOOL DISTRICT 4536 Scott D VanEtten, VanEtten, Kimberly A N3805 County Road J Poynette, WI, 53955		KEEBAUGH RD Part of the SW Q of the SW Q of Sec 15 & the NW Q of the NW Q of Sec 22, described as follows: Beg at the SW cor of Sec 15; N00-16-50E 997.77' to the SW cor of Lot 1, CS 4608; N89-12-20E 1341.24'; S00-03-27E 999.48'; S00-02-10E 135.88'; S89-16-56W 1345.90' N00-32-09W 135.87' to POB.		D D E D	10.00 16.01 0.50 8.50	\$2,800 \$3,800 \$100 \$1,400	\$0 \$0 \$0 \$0	\$2,800 \$3,800 \$100 \$1,400						35.01

YEAR 2023	State No.
--------------	-----------

ASSESSMENT ROLL FOR DEKORRA Columbia COUNTY

KEY TO
CODES

1.A - RESIDENTIAL
2.B - COMMERCIAL
3.C - MANUFACTURING
4.D - AGRICULTURAL

5.E - UNDEVELOPED
5m - AGRICULTURAL FOREST
6.F - PRODUCTIVE FOREST LANDS
7.G - OTHER

1. PFC REG. ENTERED BEFORE 1/1/72
2. PFC REG. ENTERED AFTER 12/31/71
3. PFC SPECIAL CLASSIFICATION
4. COUNTY FOREST CROP
5. MFL OPEN ENTERED AFTER 2004
6. MFL CLOSED ENTERED AFTER 2004
7. MFL OPEN ENTERED BEFORE 2005
8. MFL CLOSED ENTERED BEFORE 2005

1. FEDERAL
2. STATE
3. COUNTY
4. OTHER

EXEMPT FROM GEN.
PROPERTY TAX

TOTAL
ACRES
THIS
LINE

2023		KEY TO CODES ▶		1.A - RESIDENTIAL 2.B - COMMERCIAL 3.C - MANUFACTURING 4.D - AGRICULTURAL		5.E - UNDEVELOPED 5m - AGRICULTURAL FOREST 6.F - PRODUCTIVE FOREST LANDS 7.G - OTHER		1. PFC REG. ENTERED BEFORE 1/1/72 2. PFC REG. ENTERED AFTER 12/31/71 3. PFC SPECIAL CLASSIFICATION 4. COUNTY FOREST CROP 5. MFL OPEN ENTERED AFTER 2004 6. MFL CLOSED ENTERED AFTER 2004 7. MFL OPEN ENTERED BEFORE 2005 8. MFL CLOSED ENTERED BEFORE 2005		1. FEDERAL 2. STATE 3. COUNTY 4. OTHER		TOTAL ACRES THIS LINE		
PARCEL NUMBER	SCHOOL DIST.	VOL/PAGE - REG. DEEDS	TOTAL ACRES OF DESC.	ACREAGE & VALUE OF DESCRIPTION SUBJECT TO GENERAL PROPERTY TAX						EXEMPT FROM GEN. PROPERTY TAX				
NAME & ADDRESS		SEC. TN. RANGE DESCRIPTION OF PROPERTY		C O D E	ACRES	LAND VALUE	IMPROVEMENT VALUE	TOTAL VALUE	C O D E	ACRES	VALUE		C O D E	ACRES
		Parcel Total			35.01	\$8,100	\$0	\$8,100		0.00	\$0		0.00	
1011	11010 252	POYNETTE	KEEBAUGH RD SE 1/4 OF SW 1/2, SW OF R.R. R.O.W.	D	19.00	\$4,500	\$0	\$4,500						27.36
	252	SCHOOL		E	0.86	\$100	\$0	\$100						
		DISTRICT		5M	4.50	\$8,100	\$0	\$8,100						
		4536		D	3.00	\$800	\$0	\$800						
Michael K Dorshorst W8761 Bilkie Road Poynette, WI, 53955					27.36	\$13,500	\$0	\$13,500		0.00	\$0		0.00	
1012	11010 253.01	POYNETTE	LOT 1, CSM 1208-5-200									X1	127.47	127.47
	253.01	SCHOOL												
United States Of America 5600 American Blvd West Suite 990 Bloomington, MN, 55437-1458		4536 0												
1013	11010 254	POYNETTE	NW 1/4 OF SE 1/4 EX CS#2127									X1	38.12	38.12
	254	SCHOOL												
United States Of America 5600 American Blvd West Suite 990 Bloomington, MN, 55437-1458		4536 0												
1014	11010 254.1	POYNETTE	W8265 BILKIE RD Lot 1, CSM 2127-13-19	A	1.88	\$74,400	\$119,100	\$193,500						1.88
	254.1	SCHOOL												
Riley J Schuster, Schuster, Rachel E W8265 Bilkie Road Poynette, WI, 53955		4536												

YEAR 2023	State No.
--------------	-----------

ASSESSMENT ROLL FOR DEKORRA Columbia COUNTY

KEY TO
CODES

1.A - RESIDENTIAL
2.B - COMMERCIAL
3.C - MANUFACTURING
4.D - AGRICULTURAL

5.E - UNDEVELOPED
5m - AGRICULTURAL FOREST
6.F - PRODUCTIVE FOREST LANDS
7.G - OTHER

1. PFC REG. ENTERED BEFORE 1/1/72
2. PFC REG. ENTERED AFTER 12/31/71
3. PFC SPECIAL CLASSIFICATION
4. COUNTY FOREST CROP
5. MFL OPEN ENTERED AFTER 2004
6. MFL CLOSED ENTERED AFTER 2004
7. MFL OPEN ENTERED BEFORE 2005
8. MFL CLOSED ENTERED BEFORE 2005

1. FEDERAL
2. STATE
3. COUNTY
4. OTHER

EXEMPT FROM GEN.
PROPERTY TAX

TOTAL
ACRES
THIS
LINE

PARCEL NUMBER	SCHOOL DIST.	VOL/PAGE - REG. DEEDS	TOTAL ACRES OF DESC.	ACREAGE & VALUE OF DESCRIPTION SUBJECT TO GENERAL PROPERTY TAX								EXEMPT FROM GEN. PROPERTY TAX		TOTAL ACRES THIS LINE
NAME & ADDRESS	SEC. TN. RANGE DESCRIPTION OF PROPERTY	C O D E	ACRES	LAND VALUE	IMPROVEMENT VALUE	TOTAL VALUE	C O D E	ACRES	VALUE	C O D E	ACRES			
1015 11010 255 255 United States of America US Fish & Wildlife Ser 5600 American Blvd West Suite 990 Bloomington, MN, 55437-1458	POYNETTE SCHOOL DISTRICT 4536 0 SE 1/4 OF SE 1/4 V288-484 EXC R78-33 R80 -342 R130-629 R249-745 R351-544 R475- 467 #605211 ALSO PRT OF NE SE 728614									X1	29.00			29.00
1016 11010 255.1 255.1 United States of America US Fish & Wildlife Ser 5600 American Blvd West Suite 990 Bloomington, MN, 55437-1458	POYNETTE SCHOOL DISTRICT 4536 0 SW1/4 SE1/4 SEC 15 EXC CS# 1208 #605211 728614									X1	0.12			0.12
1017 11010 255.C 255.C Shawn E Bahr, Bahr, Kerrie K N4249 Hwy 51 Poynette, WI, 53955	POYNETTE SCHOOL DISTRICT 4536 0 PRT OF SE1/4 OF SE1/4 R78-33 EXC CS1208 R78-33 R367-278 #674080	E	4.27	\$3,200	\$0	\$3,200								4.27
1018 11010 256 256 CMC Heartland Partners 330 N Jefferson Court Chicago, IL, 60661	POYNETTE SCHOOL DISTRICT 4536 0 12 A FOR R.R. R.O.W.									X5	12.00			12.00

YEAR 2023	State No.
--------------	-----------

ASSESSMENT ROLL FOR DEKORRA Columbia COUNTY

KEY TO CODES	1.A - RESIDENTIAL 2.B - COMMERCIAL 3.C - MANUFACTURING 4.D - AGRICULTURAL			5.E - UNDEVELOPED 5m - AGRICULTURAL FOREST 6.F - PRODUCTIVE FOREST LANDS 7.G - OTHER			1. PFC REG. ENTERED BEFORE 1/1/72 2. PFC REG. ENTERED AFTER 12/31/71 3. PFC SPECIAL CLASSIFICATION 4. COUNTY FOREST CROP 5. MFL OPEN ENTERED AFTER 2004 6. MFL CLOSED ENTERED AFTER 2004 7. MFL OPEN ENTERED BEFORE 2005 8. MFL CLOSED ENTERED BEFORE 2005			1. FEDERAL 2. STATE 3. COUNTY 4. OTHER		TOTAL ACRES THIS LINE
	ACREAGE & VALUE OF DESCRIPTION SUBJECT TO GENERAL PROPERTY TAX						EXEMPT FROM GEN. PROPERTY TAX					
PROPERTY	C O D E	ACRES	LAND VALUE	IMPROVEMENT VALUE	TOTAL VALUE	C O D E	ACRES	VALUE	C O D E	ACRES		
	5M	22.00	\$39,600	\$0	\$39,600						40.00	
	D	10.00	\$2,400	\$0	\$2,400							
	D	2.00	\$300	\$0	\$300							
	E	6.00	\$4,500	\$0	\$4,500							
Total		40.00	\$46,800	\$0	\$46,800		0.00	\$0		0.00		
MENT	5M	15.00	\$27,000	\$0	\$27,000						41.01	
	D	9.00	\$2,100	\$0	\$2,100							
	D	17.01	\$2,900	\$0	\$2,900							
Total		41.01	\$32,000	\$0	\$32,000		0.00	\$0		0.00		
	E	0.50	\$100	\$0	\$100						20.62	
	D	13.00	\$2,200	\$0	\$2,200							
	G	1.30	\$42,400	\$153,600	\$196,000							
	D	5.82	\$400	\$0	\$400							
Total		20.62	\$45,100	\$153,600	\$198,700		0.00	\$0		0.00		

YEAR 2023	State No.
--------------	-----------

ASSESSMENT ROLL FOR DEKORRA Columbia COUNTY

KEY TO
CODES

1.A - RESIDENTIAL
2.B - COMMERCIAL
3.C - MANUFACTURING
4.D - AGRICULTURAL

5.E - UNDEVELOPED
5m - AGRICULTURAL FOREST
6.F - PRODUCTIVE FOREST LANDS
7.G - OTHER

1. PFC REG. ENTERED BEFORE 1/1/72
2. PFC REG. ENTERED AFTER 12/31/71
3. PFC SPECIAL CLASSIFICATION
4. COUNTY FOREST CROP
5. MFL OPEN ENTERED AFTER 2004
6. MFL CLOSED ENTERED AFTER 2004
7. MFL OPEN ENTERED BEFORE 2005
8. MFL CLOSED ENTERED BEFORE 2005

1. FEDERAL
2. STATE
3. COUNTY
4. OTHER

EXEMPT FROM GEN.
PROPERTY TAX

TOTAL
ACRES
THIS
LINE

	PARCEL NUMBER	SCHOOL	VOL/PAGE - REG. DEEDS	TOTAL ACRES	ACREAGE & VALUE OF DESCRIPTION						6. MFL CLOSED ENTERED AFTER 2004 7. MFL OPEN ENTERED BEFORE 2005 8. MFL CLOSED ENTERED BEFORE 2005		EXEMPT FROM GEN. PROPERTY TAX		ACRES THIS LINE
		DIST.		OF DESC.	SUBJECT TO GENERAL PROPERTY TAX										
	NAME & ADDRESS			SEC. TN. RANGE	C	ACRES	LAND	IMPROVEMENT	TOTAL	C	ACRES	VALUE	C	ACRES	
				DESCRIPTION OF PROPERTY	O		VALUE	VALUE	VALUE	D			D		
1022	11010 259.A	POYNETTE			D	3.00	\$700	\$0	\$700						19.00
	259.A	SCHOOL			D	8.00	\$1,400	\$0	\$1,400						
		DISTRICT			E	8.00	\$6,000	\$0	\$6,000						
		4536		W 1/2 OF SW 1/4 OF NE 1/4 EXC R105-196											
	Mathew L Jaworski W8698 Bilkie Road Poynette, WI, 53955														
				Parcel Total		19.00	\$8,100	\$0	\$8,100		0.00	\$0		0.00	
1023	11010 259.A1	POYNETTE			A	1.00	\$66,000	\$111,600	\$177,600						1.00
	259.A1	SCHOOL													
		DISTRICT		W8698 BILKIE RD PRT SW 1/4 NE 1/4 COM SW COR N-S 1/4 LN N240' E180' S240' W180' POB.											
	Mathew L Jaworski W8698 Bilkie Road Poynette, WI, 53955														
1024	11010 26	POYNETTE			5M	2.00	\$3,600	\$0	\$3,600						32.15
	26	SCHOOL			D	30.15	\$5,100	\$0	\$5,100						
		DISTRICT													
		4536		FRAC NE 1/4 OF NE 1/4 - See Exceptions											
	Randall E Crawford, Crawford, Julie A W7790 Phillips Road Poynette, WI, 53955														
				Parcel Total		32.15	\$8,700	\$0	\$8,700		0.00	\$0		0.00	
1025	11010 26.A	POYNETTE			D	3.04	\$700	\$0	\$700						8.04
	26.A	SCHOOL			E	0.50	\$100	\$0	\$100						
		DISTRICT			G	2.80	\$54,400	\$175,500	\$229,900						
		4536		W7790 PHILLIPS RD PRT FRAC NE 1/4 NE 1/4, COM E1/4 COR, N1W1327. 21' POB; S89W1293.82' N1W288.84' N89E1293.97' S1E288.84' POB see exceptions	D	1.70	\$300	\$0	\$300						
	Randall E Crawford, Crawford, Julie A W7790 Phillips Road Poynette, WI, 53955														

YEAR 2023	State No.
--------------	-----------

ASSESSMENT ROLL FOR DEKORRA Columbia COUNTY

KEY TO
CODES

1.A - RESIDENTIAL
2.B - COMMERCIAL
3.C - MANUFACTURING
4.D - AGRICULTURAL

5.E - UNDEVELOPED
5m - AGRICULTURAL FOREST
6.F - PRODUCTIVE FOREST LANDS
7.G - OTHER

1. PFC REG. ENTERED BEFORE 1/1/72
2. PFC REG. ENTERED AFTER 12/31/71
3. PFC SPECIAL CLASSIFICATION
4. COUNTY FOREST CROP
5. MFL OPEN ENTERED AFTER 2004
6. MFL CLOSED ENTERED AFTER 2004
7. MFL OPEN ENTERED BEFORE 2005
8. MFL CLOSED ENTERED BEFORE 2005

1. FEDERAL
2. STATE
3. COUNTY
4. OTHER

EXEMPT FROM GEN.
PROPERTY TAX

TOTAL
ACRES
THIS
LINE

	PARCEL NUMBER	SCHOOL	VOL/PAGE - REG. DEEDS	TOTAL ACRES	ACREAGE & VALUE OF DESCRIPTION						6. MFL CLOSED ENTERED AFTER 2004 7. MFL OPEN ENTERED BEFORE 2005 8. MFL CLOSED ENTERED BEFORE 2005		EXEMPT FROM GEN. PROPERTY TAX	ACRES THIS LINE
		DIST.		OF DESC.	SUBJECT TO GENERAL PROPERTY TAX									
	NAME & ADDRESS		SEC. TN. RANGE DESCRIPTION OF PROPERTY	C O D E	ACRES	LAND VALUE	IMPROVEMENT VALUE	TOTAL VALUE	C O D E	ACRES	VALUE	C O D E	ACRES	
			Parcel Total		8.04	\$55,500	\$175,500	\$231,000		0.00	\$0		0.00	
1026	11010 260	POYNETTE	BILKIE RD SE 1/4 OF NE 1/4 EXC R146-330 EXC CS#2951-19-61	D	16.19	\$3,800	\$0	\$3,800						34.96
	260	SCHOOL		E	1.80	\$3,400	\$0	\$3,400						
		DISTRICT		E	0.50	\$100	\$0	\$100						
		4536		D	16.47	\$2,800	\$0	\$2,800						
		Roger R & Patricia L Curtis Revocable Trust dated 11/18/2019 W8438 County Road B Poynette, WI, 53955												
			Parcel Total		34.96	\$10,100	\$0	\$10,100		0.00	\$0		0.00	
1027	11010 260.01	POYNETTE	W8522 BILKIE RD Lot 1, CSM 2951-19-61	E	0.04	\$100	\$0	\$100						0.04
	260.01	SCHOOL												
		DISTRICT												
		4536												
	Roger R & Patricia L Curtis Revocable Trust dated 11/18/2019 W8438 County Road B Poynette, WI, 53955													
1028	11010 260.A	POYNETTE	W8502 BILKIE RD E 20 rds of S 40 rds of SE1/4 NE1/4	A	5.00	\$104,400	\$112,900	\$217,300						5.00
	260.A	SCHOOL												
		DISTRICT												
		4536												
	Carly Olson W8502 Bilkie Road Poynette, WI, 53955													
1029	11010 261.02	POYNETTE	0 BILKIE RD BEG NW COR SEC 16; TH N88E 1032.26'; TH S1E 946.38' TO NE COR LT 1 CS 1191; TH S88W 1032.26'; TH N1W 946.61' TO POB.	5M D	20.00 2.42	\$36,000 \$700	\$0 \$0	\$36,000 \$700						22.42
	261.02	SCHOOL												
		DISTRICT												
		4536												
	Jody J Dorshorst, Dorshorst, Barbara J W8840 Bilkie Road Poynette, WI, 53955													

YEAR 2023	State No.
--------------	-----------

ASSESSMENT ROLL FOR DEKORRA Columbia COUNTY

KEY TO
CODES

1.A - RESIDENTIAL
2.B - COMMERCIAL
3.C - MANUFACTURING
4.D - AGRICULTURAL

5.E - UNDEVELOPED
5m - AGRICULTURAL FOREST
6.F - PRODUCTIVE FOREST LANDS
7.G - OTHER

1. PFC REG. ENTERED BEFORE 1/1/72
2. PFC REG. ENTERED AFTER 12/31/71
3. PFC SPECIAL CLASSIFICATION
4. COUNTY FOREST CROP
5. MFL OPEN ENTERED AFTER 2004
6. MFL CLOSED ENTERED AFTER 2004
7. MFL OPEN ENTERED BEFORE 2005
8. MFL CLOSED ENTERED BEFORE 2005

1. FEDERAL
2. STATE
3. COUNTY
4. OTHER

EXEMPT FROM GEN.
PROPERTY TAX

TOTAL
ACRES
THIS
LINE

1030

2023				KEY TO CODES ▶		1.A - RESIDENTIAL 2.B - COMMERCIAL 3.C - MANUFACTURING 4.D - AGRICULTURAL		5.E - UNDEVELOPED 5m - AGRICULTURAL FOREST 6.F - PRODUCTIVE FOREST LANDS 7.G - OTHER		1. PFC REG. ENTERED BEFORE 1/1/72 2. PFC REG. ENTERED AFTER 12/31/71 3. PFC SPECIAL CLASSIFICATION 4. COUNTY FOREST CROP 5. MFL OPEN ENTERED AFTER 2004 6. MFL CLOSED ENTERED AFTER 2004 7. MFL OPEN ENTERED BEFORE 2005 8. MFL CLOSED ENTERED BEFORE 2005		1. FEDERAL 2. STATE 3. COUNTY 4. OTHER		TOTAL ACRES THIS LINE										
PARCEL NUMBER		SCHOOL DIST.		VOL/PAGE - REG. DEEDS		TOTAL ACRES OF DESC.		ACREAGE & VALUE OF DESCRIPTION SUBJECT TO GENERAL PROPERTY TAX					EXEMPT FROM GEN. PROPERTY TAX											
NAME & ADDRESS		SEC. TN. RANGE DESCRIPTION OF PROPERTY		C O D E		ACRES		LAND VALUE		IMPROVEMENT VALUE		TOTAL VALUE			C O D E		ACRES		VALUE		C O D E		ACRES	
		Parcel Total				22.42		\$36,700		\$0		\$36,700				0.00		\$0				0.00		
11010 261.1 261.10000000000002		POYNETTE SCHOOL DISTRICT 4536		W8796 BILKIE RD Part of NW1/4		D E G 5M E D		4.00 0.57 2.00 7.00 6.00 3.47		\$900 \$100 \$48,000 \$12,600 \$11,400 \$600		\$0 \$0 \$79,600 \$0 \$0 \$0		\$900 \$100 \$127,600 \$12,600 \$11,400 \$600										23.04
Terry W Dorshorst, Dary, Bonnie M, et al. W8796 Bilkie Road Poynette, WI, 53955				Parcel Total				23.04		\$73,600		\$79,600		\$153,200				0.00		\$0				0.00
11010 261.A 261.A		POYNETTE SCHOOL DISTRICT 4536		0 Prt NW1/4, Com W1/4 cor N88E 1327.82', N 749.77' POB; N 1883.25' N88E 1344.18', S 1883.05', S88W 1332.48' POB		D 5M		53.60 4.26		\$9,100 \$7,700		\$0 \$0		\$9,100 \$7,700										57.86
Wayne W & Irene E Morse Irrevocable Trust dated 2/27/2020 S1934 Beier Road Wonewoc, WI, 53968				Parcel Total				57.86		\$16,800		\$0		\$16,800				0.00		\$0				0.00
11010 262.01 262.01		POYNETTE SCHOOL DISTRICT 4536		EAST OF W8761 BILKIE RD LOT 1, CSM 5021-35-85		D D D		1.00 1.20 0.82		\$300 \$300 \$100		\$0 \$0 \$0		\$300 \$300 \$100										3.02
Brad A Lupo, Lupo, Andrea M W8761 Bilkie Road Poynette, WI, 53955				Parcel Total				3.02		\$700		\$0		\$700				0.00		\$0				0.00

1031

1032

YEAR 2023	State No.
--------------	-----------

ASSESSMENT ROLL FOR DEKORRA Columbia COUNTY

2023		KEY TO CODES ▶		1.A - RESIDENTIAL 2.B - COMMERCIAL 3.C - MANUFACTURING 4.D - AGRICULTURAL		5.E - UNDEVELOPED 5m - AGRICULTURAL FOREST 6.F - PRODUCTIVE FOREST LANDS 7.G - OTHER		1. PFC REG. ENTERED BEFORE 1/1/72 2. PFC REG. ENTERED AFTER 12/31/71 3. PFC SPECIAL CLASSIFICATION 4. COUNTY FOREST CROP 5. MFL OPEN ENTERED AFTER 2004 6. MFL CLOSED ENTERED AFTER 2004 7. MFL OPEN ENTERED BEFORE 2005 8. MFL CLOSED ENTERED BEFORE 2005		1. FEDERAL 2. STATE 3. COUNTY 4. OTHER		TOTAL ACRES THIS LINE		
PARCEL NUMBER		SCHOOL DIST.	VOL/PAGE - REG. DEEDS	TOTAL ACRES OF DESC.	ACREAGE & VALUE OF DESCRIPTION SUBJECT TO GENERAL PROPERTY TAX						EXEMPT FROM GEN. PROPERTY TAX			
NAME & ADDRESS		SEC. TN. RANGE DESCRIPTION OF PROPERTY		C O D E	ACRES	LAND VALUE	IMPROVEMENT VALUE	TOTAL VALUE	C O D E	ACRES	VALUE		C O D E	ACRES
11010 262.02 262.02 POYNETTE SCHOOL DISTRICT 4536 Brad A Lupo, Lupo, Andrea M W8761 Bilkie Road Poynette, WI, 53955		W8761 BILKIE RD Prt SENW Sec 16, Comm W 1/4 cor Sec 16, N88-58-13E 1597.11' to POB, N0-21-57W 749.81', N88-58-13E 1058.53', S0-21-57E 749.81', S88-58-13W 1058.53' to POB, Exc CS5021		E D D G	0.50 8.50 5.20 1.00	\$100 \$1,400 \$400 \$8,000	\$0 \$0 \$0 \$1,900	\$100 \$1,400 \$400 \$9,900						15.20
Parcel Total					15.20	\$9,900	\$1,900	\$11,800		0.00	\$0		0.00	
11010 262.A 262.A POYNETTE SCHOOL DISTRICT 4536 Elfriede K Voight W8884 Bilkie Road Poynette, WI, 53955		W8884 BILKIE RD W633' OF S342' OF SW 1/4 NW 1/4		A	5.00	\$104,400	\$65,700	\$170,100						5.00
11010 262.B 262.B POYNETTE SCHOOL DISTRICT 4536 Jody J Dorshorst, Dorshorst, Barbara J W8840 Bilkie Road Poynette, WI, 53955		W8840 BILKIE RD Lot 1, CSM 1191-5S-183		5M D A	20.00 12.00 3.00	\$36,000 \$2,800 \$85,200	\$0 \$0 \$225,000	\$36,000 \$2,800 \$310,200						35.00
Parcel Total					35.00	\$124,000	\$225,000	\$349,000		0.00	\$0		0.00	
11010 263.03 263.02999999999997 POYNETTE SCHOOL DISTRICT 4536 Michael J Dorshorst 7315 Patton Road Deforest, WI, 53532		W8747 BILKIE RD LOT 1, CSM 5022-35-86		D D E	1.50 1.00 0.59	\$400 \$100 \$1,100	\$0 \$0 \$0	\$400 \$100 \$1,100						3.09

YEAR 2023	State No.
--------------	-----------

ASSESSMENT ROLL FOR DEKORRA Columbia COUNTY

2023		KEY TO CODES ▶		1.A - RESIDENTIAL 2.B - COMMERCIAL 3.C - MANUFACTURING 4.D - AGRICULTURAL		5.E - UNDEVELOPED 5m - AGRICULTURAL FOREST 6.F - PRODUCTIVE FOREST LANDS 7.G - OTHER		1. PFC REG. ENTERED BEFORE 1/1/72 2. PFC REG. ENTERED AFTER 12/31/71 3. PFC SPECIAL CLASSIFICATION 4. COUNTY FOREST CROP 5. MFL OPEN ENTERED AFTER 2004 6. MFL CLOSED ENTERED AFTER 2004 7. MFL OPEN ENTERED BEFORE 2005 8. MFL CLOSED ENTERED BEFORE 2005		1. FEDERAL 2. STATE 3. COUNTY 4. OTHER		TOTAL ACRES THIS LINE		
PARCEL NUMBER		SCHOOL DIST.	VOL/PAGE - REG. DEEDS	TOTAL ACRES OF DESC.		ACREAGE & VALUE OF DESCRIPTION SUBJECT TO GENERAL PROPERTY TAX					EXEMPT FROM GEN. PROPERTY TAX			
NAME & ADDRESS		SEC. TN. RANGE DESCRIPTION OF PROPERTY		C O D E	ACRES	LAND VALUE	IMPROVEMENT VALUE	TOTAL VALUE	C O D E	ACRES	VALUE		C O D E	ACRES
		Parcel Total			3.09	\$1,600	\$0	\$1,600		0.00	\$0		0.00	
11010 263.05 263.05		POYNETTE SCHOOL DISTRICT 4536	0 BILKIE RD A parcel of land located in the NE Q of SW Q & NW Q of SW Q of SE Q of Sec 16, described as follows: Comm at the W Q cor of Sec 16; N89-24-35E 1327.82'; S00-36-52E 1323.60'; N89-42-15E 646.70' to POB; N00-36-52W 990.13'; N89-24-35E 41.98'; S04-52-03E 128.13'; S22-53-29E 58.01'; S01-23-06W 216.14'; S89-27-58E 66.01'; S01-23-06W 116.17'; S89-27-58E 355'; N01-23-06E 222.17'; N89-27-58W 355'; N01-23-06E 123.36'; N22-53-29W 61.74'; N04-52-03W 258'; N48-00-00W 42.66'; N00-36-52W 84.78'; N28-01-37E 35.88'; N00-36-52W 46.78'; N89-24-35E 597.93'; S89-53-39E 681.16'; S00-28-55E 1329.87'; N89-57-36W 675.26'; S89-42-15W 684.09' to POB.	E G D D E	0.50 2.30 32.14 3.00 0.50	\$100 \$18,400 \$5,500 \$200 \$400	\$0 \$16,600 \$0 \$0 \$0	\$100 \$35,000 \$5,500 \$200 \$400						38.44
Michael K Dorshorst, Dorshorst, Michael J W8761 Bilkie Road Poynette, WI, 53955			Parcel Total		38.44	\$24,600	\$16,600	\$41,200		0.00	\$0		0.00	
11010 263.07 263.07		POYNETTE SCHOOL DISTRICT 4536	W8761 BILKIE RD LOT 1, CSM 5230-37-2	E G D D	1.00 1.50 10.18 7.00	\$100 \$44,000 \$1,700 \$500	\$0 \$113,100 \$0 \$0	\$100 \$157,100 \$1,700 \$500						19.68
Michael K Dorshorst W8761 Bilkie Road Poynette, WI, 53955			Parcel Total		19.68	\$46,300	\$113,100	\$159,400		0.00	\$0		0.00	
11010 264.01 264.01		POYNETTE SCHOOL DISTRICT 4536	W8909 BILKIE RD Lot 1, CSM 5539-39-54	A	2.50	\$80,400	\$102,100	\$182,500						2.50
Bestul Family Trust Dated 1/2/1990 W8875 Bilkie Road Poynette, WI, 53955														

YEAR 2023	State No.
--------------	-----------

ASSESSMENT ROLL FOR DEKORRA Columbia COUNTY

KEY TO
CODES

1.A - RESIDENTIAL
2.B - COMMERCIAL
3.C - MANUFACTURING
4.D - AGRICULTURAL

5.E - UNDEVELOPED
5m - AGRICULTURAL FOREST
6.F - PRODUCTIVE FOREST LANDS
7.G - OTHER

1. PFC REG. ENTERED BEFORE 1/1/72
2. PFC REG. ENTERED AFTER 12/31/71
3. PFC SPECIAL CLASSIFICATION
4. COUNTY FOREST CROP
5. MFL OPEN ENTERED AFTER 2004
6. MFL CLOSED ENTERED AFTER 2004
7. MFL OPEN ENTERED BEFORE 2005
8. MFL CLOSED ENTERED BEFORE 2005

1. FEDERAL
2. STATE
3. COUNTY
4. OTHER

EXEMPT FROM GEN.
PROPERTY TAX

TOTAL
ACRES
THIS
LINE

PARCEL NUMBER	SCHOOL DIST.	VOL/PAGE - REG. DEEDS	TOTAL ACRES OF DESC.	ACREAGE & VALUE OF DESCRIPTION SUBJECT TO GENERAL PROPERTY TAX										TOTAL ACRES THIS LINE
NAME & ADDRESS	SEC. TN. RANGE DESCRIPTION OF PROPERTY	C O D E	ACRES	LAND VALUE	IMPROVEMENT VALUE	TOTAL VALUE	C O D E	ACRES	VALUE	C O D E	ACRES			
104011010 264.02 264.02 Bestul Family Trust Dated 1/2/1990 W8875 Bilkie Road Poynette, WI, 53955	POYNETTE SCHOOL DISTRICT 4536W8875 BILKIE RD Lot 2, CSM 5539-39-54	A	2.50	\$80,400	\$179,500	\$259,900								2.50
104111010 264.03 264.02999999999997 Bestul Family Trust Dated 1/2/1990 W8875 Bilkie Road Poynette, WI, 53955	POYNETTE SCHOOL DISTRICT 4536BILKIE RD Lot 3, CSM 5539-39-54	A F E E E	0.25 15.00 12.19 1.00 7.00	\$2,400 \$54,000 \$23,100 \$100 \$5,300	\$12,200 \$0 \$0 \$0 \$0	\$14,600 \$54,000 \$23,100 \$100 \$5,300								35.44
Parcel Total			35.44	\$84,900	\$12,200	\$97,100		0.00	\$0		0.00			
104211010 265 265 Paul Short, Short, Sara Bancroft, et al. W8732 McMillian Road Poynette, WI, 53955	POYNETTE SCHOOL DISTRICT 45360 SW 1/4 SW 1/4	5M D E	17.50 21.50 1.38	\$31,500 \$5,100 \$100	\$0 \$0 \$0	\$31,500 \$5,100 \$100								40.38
Parcel Total			40.38	\$36,700	\$0	\$36,700		0.00	\$0		0.00			
104311010 266 266 Paul Short, Short, Sara Bancroft, et al W8732 McMillian Road Poynette, WI, 53955	POYNETTE SCHOOL DISTRICT 4536W8732 MCMILLAN RD SE 1/4 OF SW 1/4	D E G D	13.00 1.59 2.70 23.30	\$3,100 \$200 \$53,600 \$4,000	\$0 \$0 \$98,200 \$0	\$3,100 \$200 \$151,800 \$4,000								40.59

YEAR 2023	State No.
--------------	-----------

ASSESSMENT ROLL FOR DEKORRA Columbia COUNTY

KEY TO
CODES

1.A - RESIDENTIAL
2.B - COMMERCIAL
3.C - MANUFACTURING
4.D - AGRICULTURAL

5.E - UNDEVELOPED
5m - AGRICULTURAL FOREST
6.F - PRODUCTIVE FOREST LANDS
7.G - OTHER

1. PFC REG. ENTERED BEFORE 1/1/72
2. PFC REG. ENTERED AFTER 12/31/71
3. PFC SPECIAL CLASSIFICATION
4. COUNTY FOREST CROP
5. MFL OPEN ENTERED AFTER 2004
6. MFL CLOSED ENTERED AFTER 2004
7. MFL OPEN ENTERED BEFORE 2005
8. MFL CLOSED ENTERED BEFORE 2005

1. FEDERAL
2. STATE
3. COUNTY
4. OTHER

EXEMPT FROM GEN.
PROPERTY TAX

TOTAL
ACRES
THIS
LINE

PARCEL NUMBER	SCHOOL DIST.	VOL/PAGE - REG. DEEDS	TOTAL ACRES OF DESC.	ACREAGE & VALUE OF DESCRIPTION SUBJECT TO GENERAL PROPERTY TAX								6. MFL CLOSED ENTERED AFTER 2004 7. MFL OPEN ENTERED BEFORE 2005 8. MFL CLOSED ENTERED BEFORE 2005		EXEMPT FROM GEN. PROPERTY TAX		ACRES THIS LINE
				NAME & ADDRESS	SEC. TN. RANGE DESCRIPTION OF PROPERTY	C O D E	ACRES	LAND VALUE	IMPROVEMENT VALUE	TOTAL VALUE	C O D E	ACRES	VALUE	C O D E	ACRES	
			Parcel Total		40.59	\$60,900	\$98,200	\$159,100		0.00	\$0		0.00			
1044	11010 267 267 POYNETTE SCHOOL DISTRICT 4536 Michael E Arnold, Arnold, Karonna J W8533 Bilkie Road Poynette, WI, 53955		W8533 BILKIE RD Lot 1, CSM 830-4-50 --- see exceptions	A	4.66	\$101,100	\$248,900	\$350,000						4.66		
1045	11010 267.A 267.A POYNETTE SCHOOL DISTRICT 4536 Steven D Paskey, Paskey, Marjorie J W8503 Bilkie Rd Poynette, WI, 53955		W8503 BILKIE RD Lot 2, CSM 830-4-50 and part of Lot 1, CSM 830-4-50	F A	11.02 5.00	\$39,700 \$104,400	\$0 \$126,900	\$39,700 \$231,300						16.02		
			Parcel Total		16.02	\$144,100	\$126,900	\$271,000		0.00	\$0		0.00			
1046	11010 269 269 POYNETTE SCHOOL DISTRICT 4536 Aram Gazapian W8561 Bilkie Road Poynette, WI, 53955		0 PRT W 1/2 OF NE 1/4 OF SE 1/4 COM NE COR W 1/2 NESE; E420' POB W190.5' S330' E TO E LN W1/2 NESE NW TO POB	A	3.03	\$43,600	\$0	\$43,600						3.03		
1047	11010 269.01 269.01 POYNETTE SCHOOL DISTRICT 4536 Lonnie D Roth W8595 Bilkie Road Poynette, WI, 53955		W8595 BILKIE RD Part of the NE Q of the SE Q of Sec 16, described as follows: Comm at the E Q cor of Sec16; N89-53-43W 1312.80' to POB; S00 -13-39E 330'; S89-53-43E 630.19'; S00-01- 35W 92.99'; S72-49-49W 544.38'; N89-53- 43W 158.51'; N00-13-39W 584.64'; S89-53- 43E 49.50' to POB.	A	3.38	\$88,800	\$119,400	\$208,200						3.38		

YEAR 2023	State No.
--------------	-----------

ASSESSMENT ROLL FOR DEKORRA Columbia COUNTY

KEY TO
CODES

1.A - RESIDENTIAL
2.B - COMMERCIAL
3.C - MANUFACTURING
4.D - AGRICULTURAL

5.E - UNDEVELOPED
5m - AGRICULTURAL FOREST
6.F - PRODUCTIVE FOREST LANDS
7.G - OTHER

1. PFC REG. ENTERED BEFORE 1/1/72
2. PFC REG. ENTERED AFTER 12/31/71
3. PFC SPECIAL CLASSIFICATION
4. COUNTY FOREST CROP
5. MFL OPEN ENTERED AFTER 2004
6. MFL CLOSED ENTERED AFTER 2004
7. MFL OPEN ENTERED BEFORE 2005
8. MFL CLOSED ENTERED BEFORE 2005

1. FEDERAL
2. STATE
3. COUNTY
4. OTHER

EXEMPT FROM GEN.
PROPERTY TAX

TOTAL
ACRES
THIS
LINE

PARCEL NUMBER		SCHOOL DIST.	VOL/PAGE - REG. DEEDS	TOTAL ACRES OF DESC.	ACREAGE & VALUE OF DESCRIPTION SUBJECT TO GENERAL PROPERTY TAX						6. MFL CLOSED ENTERED AFTER 2004 7. MFL OPEN ENTERED BEFORE 2005 8. MFL CLOSED ENTERED BEFORE 2005		EXEMPT FROM GEN. PROPERTY TAX		ACRES THIS LINE
NAME & ADDRESS			SEC. TN. RANGE DESCRIPTION OF PROPERTY		C O D E	ACRES	LAND VALUE	IMPROVEMENT VALUE	TOTAL VALUE	C O D E	ACRES	VALUE	C O D E	ACRES	
1048	11010 269.02 269.02	POYNETTE SCHOOL DISTRICT 4536	0	Part of the NE Q of the SE Q of Sec 16, described as follows: Comm at the E Q cor of Sec 16; N89-53-43W 1362.30'; S00-13- 39E 584.64' to POB; S89-53-43E 158.51'; N72-49-49E 544.38'; S00-01-35W 905.49'; N89-57-03W 675.26'; N00-13-39W 744.50' to POB.	5M D	2.00 10.53	\$3,600 \$1,800	\$0 \$0	\$3,600 \$1,800						12.53
	Lonnie D Roth W8595 Bilkie Road Poynette, WI, 53955			Parcel Total			12.53	\$5,400	\$0	\$5,400		0.00	\$0		0.00
	11010 269.1 269.10000000000002	POYNETTE SCHOOL DISTRICT 4536	W8561 BILKIE RD PRT W 1/2 NE 1/4 OF SE 1/4 COM NE COR W 1/2 NE 1/4 SE 1/4 W420' SE TO PT ON E BDDY W 1/2 NE 1/4 SE 1/4 330' S OF BEG. N330' TO POB	A	1.59	\$71,700	\$40,200	\$111,900							1.59
1049	Aram Gazapian W8561 Bilkie Road Poynette, WI, 53955														
	11010 27.02 27.02	POYNETTE SCHOOL DISTRICT 4536	0	LOT 1, CSM 4868-34-67	D E 5M	1.75 0.25 1.00	\$300 \$100 \$1,800	\$0 \$0 \$0	\$300 \$100 \$1,800						3.00
	Randall E Crawford, Crawford, Julie A W7790 Phillips Road Poynette, WI, 53955			Parcel Total			3.00	\$2,200	\$0	\$2,200		0.00	\$0		0.00
1050	11010 27.03 27.03	POYNETTE SCHOOL DISTRICT 4536	0	FRAC NW 1/4 OF NE 1/4; EXC BEG AT NW COR; TH S 6 RODS;TH E 30 RODS; TH S PARALEL WITH W LINE 10 RODS; TH E TO P.O.B.; - See Exceptions	5M E D	3.00 4.73 24.00	\$5,400 \$9,000 \$4,100	\$0 \$0 \$0	\$5,400 \$9,000 \$4,100						31.73
	Randall E Crawford, Crawford, Julie A W7790 Phillips Road Poynette, WI, 53955														

YEAR 2023		State No.		ASSESSMENT ROLL FOR DEKORRA Columbia COUNTY																			
PARCEL NUMBER		SCHOOL DIST.		VOL/PAGE - REG. DEEDS		TOTAL ACRES OF DESC.		KEY TO CODES		1.A - RESIDENTIAL 2.B - COMMERCIAL 3.C - MANUFACTURING 4.D - AGRICULTURAL		5.E - UNDEVELOPED 5m - AGRICULTURAL FOREST 6.F - PRODUCTIVE FOREST LANDS 7.G - OTHER		1. PFC REG. ENTERED BEFORE 1/1/72 2. PFC REG. ENTERED AFTER 12/31/71 3. PFC SPECIAL CLASSIFICATION 4. COUNTY FOREST CROP 5. MFL OPEN ENTERED AFTER 2004 6. MFL CLOSED ENTERED AFTER 2004 7. MFL OPEN ENTERED BEFORE 2005 8. MFL CLOSED ENTERED BEFORE 2005		1. FEDERAL 2. STATE 3. COUNTY 4. OTHER		TOTAL ACRES THIS LINE					
												EXEMPT FROM GEN. PROPERTY TAX											
NAME & ADDRESS		SEC. TN. RANGE DESCRIPTION OF PROPERTY		C O D E		ACRES		LAND VALUE		IMPROVEMENT VALUE		TOTAL VALUE		C O D E		ACRES		VALUE		C O D E		ACRES	
		Parcel Total				31.73		\$18,500		\$0		\$18,500				0.00		\$0				0.00	
POYNETTE SCHOOL DISTRICT 4536 Quamme, Maria T Road 3955		W8613 BILKIE RD Lot 1, CSM 4685-33-20		5M D E E A		4.00 6.70 5.00 1.00 4.00		\$7,200 \$1,600 \$9,500 \$100 \$94,800		\$0 \$0 \$0 \$0 \$149,200		\$7,200 \$1,600 \$9,500 \$100 \$244,000										20.70	
		Parcel Total				20.70		\$113,200		\$149,200		\$262,400				0.00		\$0				0.00	
POYNETTE SCHOOL DISTRICT 4536 rt, Sara Bancroft, et al. n Road 3955		SW 1/4 OF SE 1/4		D D E 5M		33.00 6.05 1.00 1.00		\$7,800 \$1,000 \$100 \$1,800		\$0 \$0 \$0 \$0		\$7,800 \$1,000 \$100 \$1,800										41.05	
		Parcel Total				41.05		\$10,700		\$0		\$10,700				0.00		\$0				0.00	
POYNETTE SCHOOL DISTRICT 4536 n, Barman, Elizabeth W n Road 3955		W8598 MCMILLAN RD W1/2 of SE 1/4 SE 1/4 ALSO Pcl Sec 21, 66' E&W X 210' N&S in NW cor NENE Sec 21, Comm where west line of SE SE Sec 16, intersects E line of McMillan Rd; S along E r/w of McMillan Rd 210': E 66' perpendicular to McMillan Rd; N 210' to south line of Sec 16; W along S line to POB.		D D E 5M A		5.00 6.50 0.50 3.32 5.00		\$1,200 \$1,100 \$100 \$6,000 \$104,400		\$0 \$0 \$0 \$0 \$253,600		\$1,200 \$1,100 \$100 \$6,000 \$358,000										20.32	
		Parcel Total				20.32		\$112,800		\$253,600		\$366,400				0.00		\$0				0.00	

YEAR 2023	State No.
--------------	-----------

ASSESSMENT ROLL FOR DEKORRA Columbia COUNTY

KEY TO
CODES

1.A - RESIDENTIAL
2.B - COMMERCIAL
3.C - MANUFACTURING
4.D - AGRICULTURAL

5.E - UNDEVELOPED
5m - AGRICULTURAL FOREST
6.F - PRODUCTIVE FOREST LANDS
7.G - OTHER

1. PFC REG. ENTERED BEFORE 1/1/72
2. PFC REG. ENTERED AFTER 12/31/71
3. PFC SPECIAL CLASSIFICATION
4. COUNTY FOREST CROP
5. MFL OPEN ENTERED AFTER 2004
6. MFL CLOSED ENTERED AFTER 2004
7. MFL OPEN ENTERED BEFORE 2005
8. MFL CLOSED ENTERED BEFORE 2005

1. FEDERAL
2. STATE
3. COUNTY
4. OTHER

EXEMPT FROM GEN.
PROPERTY TAX

TOTAL
ACRES
THIS
LINE

PARCEL NUMBER		SCHOOL	VOL/PAGE - REG. DEEDS		TOTAL ACRES		ACREAGE & VALUE OF DESCRIPTION					6. MFL CLOSED ENTERED AFTER 2004 7. MFL OPEN ENTERED BEFORE 2005 8. MFL CLOSED ENTERED BEFORE 2005		EXEMPT FROM GEN. PROPERTY TAX		ACRES THIS LINE
		DIST.			OF DESC.		SUBJECT TO GENERAL PROPERTY TAX									
NAME & ADDRESS			SEC. TN. RANGE DESCRIPTION OF PROPERTY			C O D E	ACRES	LAND VALUE	IMPROVEMENT VALUE	TOTAL VALUE	C O D E	ACRES	VALUE	C O D E	ACRES	
1055	11010 273.A	POYNETTE	W8590 MCMILLAN RD E 1/2 OF SE 1/4 OF SE 1/4	5M	3.00	\$5,400	\$0	\$5,400								
	273.A	SCHOOL		A	5.00	\$104,400	\$300,600	\$405,000								
		DISTRICT		D	5.00	\$1,200	\$0	\$1,200								
	4536			E	6.00	\$11,400	\$0	\$11,400								
				E	1.00	\$800	\$0	\$800								
Peter J Buss, Buss, Evelyn J W8590 McMillan Road Poynette, WI, 53955																
Parcel Total							20.00	\$123,200	\$300,600	\$423,800		0.00	\$0		0.00	
1056	11010 274	POYNETTE	W8897 BILKIE RD E 1/2 OF NE 1/4	A	2.00	\$75,600	\$19,400	\$95,000	W6	78.000	280800.0 000				80.00	
	274	SCHOOL														
		DISTRICT														
Buckridge Tree Farms LLC 1625 Crane Court Sheboygan Falls, WI, 53085																
Parcel Total							2.00	\$75,600	\$19,400	\$95,000		#Error	#Error		0.00	
1057	11010 275	POYNETTE	0 W 1/2 OF NE 1/4						W6	80.000	288000.0 000				80.00	
	275	SCHOOL														
Buckridge Tree Farms LLC 1625 Crane Court Sheboygan Falls, WI, 53085																
1058	11010 276.01	POYNETTE	COUNTY HIGHWAY J Lot 1, CSM 6377-47-30	E	0.60	\$500	\$0	\$500							5.00	
	276.01	SCHOOL		E	0.65	\$100	\$0	\$100								
		DISTRICT		5M	2.18	\$3,900	\$0	\$3,900								
	4536			D	0.57	\$100	\$0	\$100								
				G	1.00	\$40,000	\$100	\$40,100								
Brandon Clemens, Clemens, Monica M W9737 Kent Road Poynette, WI, 53955																

YEAR 2023	State No.
--------------	-----------

ASSESSMENT ROLL FOR DEKORRA Columbia COUNTY

KEY TO
CODES

1.A - RESIDENTIAL
2.B - COMMERCIAL
3.C - MANUFACTURING
4.D - AGRICULTURAL

5.E - UNDEVELOPED
5m - AGRICULTURAL FOREST
6.F - PRODUCTIVE FOREST LANDS
7.G - OTHER

1. PFC REG. ENTERED BEFORE 1/1/72
2. PFC REG. ENTERED AFTER 12/31/71
3. PFC SPECIAL CLASSIFICATION
4. COUNTY FOREST CROP
5. MFL OPEN ENTERED AFTER 2004
6. MFL CLOSED ENTERED AFTER 2004
7. MFL OPEN ENTERED BEFORE 2005
8. MFL CLOSED ENTERED BEFORE 2005

1. FEDERAL
2. STATE
3. COUNTY
4. OTHER

EXEMPT FROM GEN.
PROPERTY TAX

TOTAL
ACRES
THIS
LINE

1059

2023				KEY TO CODES ▶		1.A - RESIDENTIAL 2.B - COMMERCIAL 3.C - MANUFACTURING 4.D - AGRICULTURAL		5.E - UNDEVELOPED 5m - AGRICULTURAL FOREST 6.F - PRODUCTIVE FOREST LANDS 7.G - OTHER		1. PFC REG. ENTERED BEFORE 1/1/72 2. PFC REG. ENTERED AFTER 12/31/71 3. PFC SPECIAL CLASSIFICATION 4. COUNTY FOREST CROP 5. MFL OPEN ENTERED AFTER 2004 6. MFL CLOSED ENTERED AFTER 2004 7. MFL OPEN ENTERED BEFORE 2005 8. MFL CLOSED ENTERED BEFORE 2005		1. FEDERAL 2. STATE 3. COUNTY 4. OTHER		TOTAL ACRES THIS LINE												
PARCEL NUMBER		SCHOOL DIST.		VOL/PAGE - REG. DEEDS		TOTAL ACRES OF DESC.		ACREAGE & VALUE OF DESCRIPTION SUBJECT TO GENERAL PROPERTY TAX							EXEMPT FROM GEN. PROPERTY TAX											
NAME & ADDRESS		SEC. TN. RANGE DESCRIPTION OF PROPERTY		C O D E		ACRES		LAND VALUE		IMPROVEMENT VALUE		TOTAL VALUE			C O D E		ACRES		VALUE		C O D E		ACRES			
		Parcel Total				5.00		\$44,600		\$100		\$44,700				0.00		\$0				0.00				
11010 276.02 276.02		POYNETTE SCHOOL DISTRICT 4536		N4401 COUNTY HIGHWAY J Lot 2, CSM 6377-47-30		E G D		1.50 1.00 2.50		\$1,100 \$40,000 \$400		\$0 \$40,000 \$400										5.00				
Brandon Clemens, Clemens, Monica M W9737 Kent Road Poynette, WI, 53955				Parcel Total				5.00		\$41,500		\$0		\$41,500				0.00		\$0				0.00		
11010 276.03 276.02999999999997		POYNETTE SCHOOL DISTRICT 4536		COUNTY HIGHWAY J NW1/4 of NW1/4 & Prt NE1/4 of NW1/4, west of hwy - See Exceptions		E D E 5M D G		7.75 14.00 1.75 13.83 3.00 0.50		\$5,700 \$3,300 \$200 \$24,900 \$500 \$20,000		\$0 \$0 \$0 \$0 \$0 \$8,000		\$5,700 \$3,300 \$200 \$24,900 \$500 \$28,000										40.83		
JAMES I & MARIANNE E MCMILLAN REVOCABLE TRUST DATED 7/25/2022 W9124 BILKIE ROAD POYNETTE, WI, 53955				Parcel Total				40.83		\$54,600		\$8,000		\$62,600				0.00		\$0				0.00		
11010 276.RD1 276.RD1		POYNETTE SCHOOL DISTRICT 4536		0 That part of CTH J lying within CSM 6377-47-30																X3		0.41		0.41		
Columbia County PO Box 198 Portage, WI, 53901																										

1060

1061

YEAR 2023	State No.
--------------	-----------

ASSESSMENT ROLL FOR DEKORRA Columbia COUNTY

KEY TO
CODES

1.A - RESIDENTIAL
2.B - COMMERCIAL
3.C - MANUFACTURING
4.D - AGRICULTURAL

5.E - UNDEVELOPED
5m - AGRICULTURAL FOREST
6.F - PRODUCTIVE FOREST LANDS
7.G - OTHER

1. PFC REG. ENTERED BEFORE 1/1/72
2. PFC REG. ENTERED AFTER 12/31/71
3. PFC SPECIAL CLASSIFICATION
4. COUNTY FOREST CROP
5. MFL OPEN ENTERED AFTER 2004
6. MFL CLOSED ENTERED AFTER 2004
7. MFL OPEN ENTERED BEFORE 2005
8. MFL CLOSED ENTERED BEFORE 2005

1. FEDERAL
2. STATE
3. COUNTY
4. OTHER

EXEMPT FROM GEN.
PROPERTY TAX

TOTAL
ACRES
THIS
LINE

1062

2023				KEY TO CODES ▶		1.A - RESIDENTIAL 2.B - COMMERCIAL 3.C - MANUFACTURING 4.D - AGRICULTURAL		5.E - UNDEVELOPED 5m - AGRICULTURAL FOREST 6.F - PRODUCTIVE FOREST LANDS 7.G - OTHER		1. PFC REG. ENTERED BEFORE 1/1/72 2. PFC REG. ENTERED AFTER 12/31/71 3. PFC SPECIAL CLASSIFICATION 4. COUNTY FOREST CROP 5. MFL OPEN ENTERED AFTER 2004 6. MFL CLOSED ENTERED AFTER 2004 7. MFL OPEN ENTERED BEFORE 2005 8. MFL CLOSED ENTERED BEFORE 2005		1. FEDERAL 2. STATE 3. COUNTY 4. OTHER		TOTAL ACRES THIS LINE
PARCEL NUMBER	SCHOOL DIST.	VOL/PAGE - REG. DEEDS	TOTAL ACRES OF DESC.	ACREAGE & VALUE OF DESCRIPTION SUBJECT TO GENERAL PROPERTY TAX							EXEMPT FROM GEN. PROPERTY TAX			
NAME & ADDRESS		SEC. TN. RANGE DESCRIPTION OF PROPERTY		C O D E	ACRES	LAND VALUE	IMPROVEMENT VALUE	TOTAL VALUE	C O D E	ACRES	VALUE	C O D E	ACRES	
11010 277 277		POYNETTE SCHOOL DISTRICT 4536 0		D 5M E D	24.00 3.00 2.00 4.00	\$4,100 \$5,400 \$200 \$900	\$0 \$0 \$0 \$0	\$4,100 \$5,400 \$200 \$900						33.00
JAMES I & MARIANNE E MCMILLAN REVOCABLE TRUST DATED 7/25/2022 W9124 BILKIE ROAD POYNETTE, WI, 53955		NE 1/4 OF NW 1/4, E OF HWY												
		Parcel Total			33.00	\$10,600	\$0	\$10,600		0.00	\$0		0.00	
11010 278 278		POYNETTE SCHOOL DISTRICT 4536 0		D E 5M	11.00 1.00 25.00	\$2,600 \$100 \$45,000	\$0 \$0 \$0	\$2,600 \$100 \$45,000						37.00
JAMES I & MARIANNE E MCMILLAN REVOCABLE TRUST DATED 7/25/2022 W9124 BILKIE ROAD POYNETTE, WI, 53955		SE 1/4 OF NW 1/4, E OF HWY												
		Parcel Total			37.00	\$47,700	\$0	\$47,700		0.00	\$0		0.00	
11010 279.01 279.01		POYNETTE SCHOOL DISTRICT 4536		E E 5M D	11.00 1.00 7.00 19.76	\$8,300 \$100 \$12,600 \$3,400	\$0 \$0 \$0 \$0	\$8,300 \$100 \$12,600 \$3,400						38.76
JAMES I & MARIANNE E MCMILLAN REVOCABLE TRUST DATED 7/25/2022 W9124 BILKIE ROAD POYNETTE, WI, 53955		COUNTY HIGHWAY J SW1/4 of NW1/4 & Prt SE1/4 of NW1/4, west of hwy - See Exceptions												
		Parcel Total			38.76	\$24,400	\$0	\$24,400		0.00	\$0		0.00	

1064

YEAR 2023	State No.
--------------	-----------

ASSESSMENT ROLL FOR DEKORRA Columbia COUNTY

KEY TO
CODES

1.A - RESIDENTIAL
2.B - COMMERCIAL
3.C - MANUFACTURING
4.D - AGRICULTURAL

5.E - UNDEVELOPED
5m - AGRICULTURAL FOREST
6.F - PRODUCTIVE FOREST LANDS
7.G - OTHER

1. PFC REG. ENTERED BEFORE 1/1/72
2. PFC REG. ENTERED AFTER 12/31/71
3. PFC SPECIAL CLASSIFICATION
4. COUNTY FOREST CROP
5. MFL OPEN ENTERED AFTER 2004
6. MFL CLOSED ENTERED AFTER 2004
7. MFL OPEN ENTERED BEFORE 2005
8. MFL CLOSED ENTERED BEFORE 2005

1. FEDERAL
2. STATE
3. COUNTY
4. OTHER

EXEMPT FROM GEN.
PROPERTY TAX

TOTAL
ACRES
THIS
LINE

PARCEL NUMBER	SCHOOL DIST.	VOL/PAGE - REG. DEEDS	TOTAL ACRES OF DESC.	ACREAGE & VALUE OF DESCRIPTION SUBJECT TO GENERAL PROPERTY TAX						6. MFL CLOSED ENTERED AFTER 2004 7. MFL OPEN ENTERED BEFORE 2005 8. MFL CLOSED ENTERED BEFORE 2005		EXEMPT FROM GEN. PROPERTY TAX		ACRES THIS LINE
NAME & ADDRESS		SEC. TN. RANGE DESCRIPTION OF PROPERTY	C O D E	ACRES	LAND VALUE	IMPROVEMENT VALUE	TOTAL VALUE	C O D E	ACRES	VALUE	C O D E	ACRES		
11010 28 28	POYNETTE SCHOOL DISTRICT 4536	0 PART OF FRAC NW 1/4 OF NE 1/4, COMM AT NW COR; TH S 6 RODS; TH E PARA WITH N LN 30 RODS; TH S PARA WITH W LN10 RODS; TH E TO E LN; N TO NE COR; TH W TO BEG	F E	4.12 2.00	\$14,800 \$1,500	\$0 \$0	\$14,800 \$1,500						6.12	
Karl Breneman W7670 Heinze Road Poynette, WI, 53955		Parcel Total		6.12	\$16,300	\$0	\$16,300		0.00	\$0		0.00		
11010 280 280	POYNETTE SCHOOL DISTRICT 4536	W9124 BILKIE RD E 1/2 OF SW 1/4	5M D E G D	3.00 12.50 2.00 4.00 58.50	\$5,400 \$3,000 \$200 \$64,000 \$9,900	\$0 \$0 \$0 \$175,900 \$0	\$5,400 \$3,000 \$200 \$239,900 \$9,900						80.00	
JAMES I & MARIANNE E MCMILLAN REVOCABLE TRUST DATED 7/25/2022 W9124 BILKIE ROAD POYNETTE, WI, 53955		Parcel Total		80.00	\$82,500	\$175,900	\$258,400		0.00	\$0		0.00		
11010 281 281	POYNETTE SCHOOL DISTRICT 4536	0 W 1/2 OF SW 1/4	5M D E E D	6.00 28.00 4.00 13.00 29.00	\$10,800 \$6,600 \$400 \$9,800 \$4,900	\$0 \$0 \$0 \$0 \$0	\$10,800 \$6,600 \$400 \$9,800 \$4,900						80.00	
Gram's Stoney Acres LLC N4086 County Road J Poynette, WI, 53955		Parcel Total		80.00	\$32,500	\$0	\$32,500		0.00	\$0		0.00		

YEAR 2023	State No.
--------------	-----------

ASSESSMENT ROLL FOR DEKORRA Columbia COUNTY

KEY TO
CODES

1.A - RESIDENTIAL
2.B - COMMERCIAL
3.C - MANUFACTURING
4.D - AGRICULTURAL

5.E - UNDEVELOPED
5m - AGRICULTURAL FOREST
6.F - PRODUCTIVE FOREST LANDS
7.G - OTHER

1. PFC REG. ENTERED BEFORE 1/1/72
2. PFC REG. ENTERED AFTER 12/31/71
3. PFC SPECIAL CLASSIFICATION
4. COUNTY FOREST CROP
5. MFL OPEN ENTERED AFTER 2004
6. MFL CLOSED ENTERED AFTER 2004
7. MFL OPEN ENTERED BEFORE 2005
8. MFL CLOSED ENTERED BEFORE 2005

1. FEDERAL
2. STATE
3. COUNTY
4. OTHER

EXEMPT FROM GEN.
PROPERTY TAX

TOTAL
ACRES
THIS
LINE

PARCEL NUMBER		SCHOOL DIST.	VOL/PAGE - REG. DEEDS	TOTAL ACRES OF DESC.	ACREAGE & VALUE OF DESCRIPTION SUBJECT TO GENERAL PROPERTY TAX					6. MFL CLOSED ENTERED AFTER 2004 7. MFL OPEN ENTERED BEFORE 2005 8. MFL CLOSED ENTERED BEFORE 2005			EXEMPT FROM GEN. PROPERTY TAX		ACRES THIS LINE
NAME & ADDRESS		SEC. TN. RANGE DESCRIPTION OF PROPERTY		C O D E	ACRES	LAND VALUE	IMPROVEMENT VALUE	TOTAL VALUE	C O D E	ACRES	VALUE	C O D E	ACRES		
1068	11010 282.01 282.01	POYNETTE SCHOOL DISTRICT 4536	W8946 BILKIE RD LOT 1, CSM 5027-35-91	A	2.07	\$76,300	\$67,700	\$144,000						2.07	
	Denise I Wruck, Wruck, Randall R W8946 Bilkie Road Poynette, WI, 53955														
1069	11010 282.02 282.02	POYNETTE SCHOOL DISTRICT 4536	W9020 Bilkie Rd LOT 1, CSM 5028-35-92	5M A D	23.73 1.00 11.00	\$42,700 \$66,000 \$1,900	\$0 \$233,800 \$0	\$42,700 \$299,800 \$1,900						35.73	
	Aaron Wruck, Wruck, Yerania W9020 Bilkie Road Poynette, WI, 53955														
	Parcel Total					35.73	\$110,600	\$233,800	\$344,400		0.00	\$0		0.00	
1070	11010 282.03 282.02999999999997	POYNETTE SCHOOL DISTRICT 4536	W8904 BILKIE RD Pt of NE1/4 of SE1/4, Comm at intersection of McMillan and Bilkie Roads on east line of SE1/4, N330' to POB, W264', N198', W165', N264' to north line of SE1/4, W429' to E1/4 cor, S along center line of Bilkie Rd and extension 462' to POB	A	3.80	\$92,900	\$228,000	\$320,900						3.80	
	Robert N Senkowski, Senkowski, Paula W8904 Bilkie Road Poynette, WI, 53955														
1071	11010 282.A 282.A	POYNETTE SCHOOL DISTRICT 4536	W8914 BILKIE RD PCL IN N 1/2 NE1/4 OF SE 1/4 LYING N OF HWY; COMM AT INT BIELKE & MCMILLAN RDS; W 16 RDS; N 20 RDS; E 16 RDS TO POB.	A	2.00	\$75,600	\$132,300	\$207,900						2.00	
	Jeremy Young W8914 Bilkie Road Poynette, WI, 53955														

YEAR 2023	State No.
--------------	-----------

ASSESSMENT ROLL FOR DEKORRA Columbia COUNTY

KEY TO
CODES

1.A - RESIDENTIAL
2.B - COMMERCIAL
3.C - MANUFACTURING
4.D - AGRICULTURAL

5.E - UNDEVELOPED
5m - AGRICULTURAL FOREST
6.F - PRODUCTIVE FOREST LANDS
7.G - OTHER

1. PFC REG. ENTERED BEFORE 1/1/72
2. PFC REG. ENTERED AFTER 12/31/71
3. PFC SPECIAL CLASSIFICATION
4. COUNTY FOREST CROP
5. MFL OPEN ENTERED AFTER 2004
6. MFL CLOSED ENTERED AFTER 2004
7. MFL OPEN ENTERED BEFORE 2005
8. MFL CLOSED ENTERED BEFORE 2005

1. FEDERAL
2. STATE
3. COUNTY
4. OTHER

EXEMPT FROM GEN.
PROPERTY TAX

TOTAL
ACRES
THIS
LINE

	PARCEL NUMBER	SCHOOL	VOL/PAGE - REG. DEEDS	TOTAL ACRES	ACREAGE & VALUE OF DESCRIPTION					6. MFL CLOSED ENTERED AFTER 2004 7. MFL OPEN ENTERED BEFORE 2005 8. MFL CLOSED ENTERED BEFORE 2005		EXEMPT FROM GEN. PROPERTY TAX		ACRES THIS LINE
	DIST.		OF DESC.											
	NAME & ADDRESS		SEC. TN. RANGE DESCRIPTION OF PROPERTY	C O D E	ACRES	LAND VALUE	IMPROVEMENT VALUE	TOTAL VALUE	C O D E	ACRES	VALUE	C O D E	ACRES	
1072	11010 282.C 282.C John Calhoun, Calhoun, Rebecca J W8924 Bilkie Road Poynette, WI, 53955	POYNETTE SCHOOL DISTRICT 4536	W8924 BILKIE RD Prt NE1/4 of SE1/4, Com intersection Bilkie & McMillan Rd, W 16 rods POB; W10 rods N32 rods E10 rods S32 rods POB	A	2.00	\$75,600	\$214,400	\$290,000						2.00
1073	11010 282.F 282.F Gregory J Smith, Smith, Sandra K W8968 Bilkie Road Poynette, WI, 53955	POYNETTE SCHOOL DISTRICT 4536	W8968 BILKIE RD LOT 1, CSM 1133-5-125	F A	1.99 1.00	\$7,600 \$66,000	\$0 \$196,100	\$7,600 \$262,100						2.99
			Parcel Total		2.99	\$73,600	\$196,100	\$269,700		0.00	\$0		0.00	
1074	11010 282.G 282.G Gregory J Smith, Smith, Sandra K W8968 Bilkie Road Poynette, WI, 53955	POYNETTE SCHOOL DISTRICT 4536	0 Lot 2, CSM 1164-5S-156	F	1.00	\$3,400	\$0	\$3,400						1.00
1075	11010 283 283 KAS Farms LLC 419 Sopha Court Poynette, WI, 53955	POYNETTE SCHOOL DISTRICT 4536	0 Lot 1, CSM 799-4-19 --- ALSO #598291	A D D	1.00 25.54 21.00	\$9,600 \$6,000 \$3,600	\$40,600 \$0 \$0	\$50,200 \$6,000 \$3,600						47.54
			Parcel Total		47.54	\$19,200	\$40,600	\$59,800		0.00	\$0		0.00	

YEAR 2023	State No.
--------------	-----------

ASSESSMENT ROLL FOR DEKORRA Columbia COUNTY

KEY TO
CODES

1.A - RESIDENTIAL
2.B - COMMERCIAL
3.C - MANUFACTURING
4.D - AGRICULTURAL

5.E - UNDEVELOPED
5m - AGRICULTURAL FOREST
6.F - PRODUCTIVE FOREST LANDS
7.G - OTHER

1. PFC REG. ENTERED BEFORE 1/1/72
2. PFC REG. ENTERED AFTER 12/31/71
3. PFC SPECIAL CLASSIFICATION
4. COUNTY FOREST CROP
5. MFL OPEN ENTERED AFTER 2004
6. MFL CLOSED ENTERED AFTER 2004
7. MFL OPEN ENTERED BEFORE 2005
8. MFL CLOSED ENTERED BEFORE 2005

1. FEDERAL
2. STATE
3. COUNTY
4. OTHER

EXEMPT FROM GEN.
PROPERTY TAX

TOTAL
ACRES
THIS
LINE

PARCEL NUMBER		SCHOOL DIST.	VOL/PAGE - REG. DEEDS	TOTAL ACRES OF DESC.	ACREAGE & VALUE OF DESCRIPTION SUBJECT TO GENERAL PROPERTY TAX				6. MFL CLOSED ENTERED AFTER 2004 7. MFL OPEN ENTERED BEFORE 2005 8. MFL CLOSED ENTERED BEFORE 2005			EXEMPT FROM GEN. PROPERTY TAX		ACRES THIS LINE
NAME & ADDRESS			SEC. TN. RANGE DESCRIPTION OF PROPERTY	C O D E	ACRES	LAND VALUE	IMPROVEMENT VALUE	TOTAL VALUE	C O D E	ACRES	VALUE	C O D E	ACRES	
11010 283.01 283.01 POYNETTE SCHOOL DISTRICT 4536 KATHLEEN F WIPPERFURTH W8951 BILKIE ROAD POYNETTE, WI, 53955			W8951 Bilkie Rd LT 1 CS#3934-27-50	A	2.00	\$75,600	\$201,900	\$277,500						2.00
11010 283.02 283.02 POYNETTE SCHOOL DISTRICT 4536 Jon V Mayville, Mayville, Laura M N4215 Mcmillan Road Poynette, WI, 53955			N4215 Bilkie Rd LT 2 CS#3934-27-50	A	4.25	\$97,200	\$207,400	\$304,600						4.25
11010 283.A 283.A POYNETTE SCHOOL DISTRICT 4536 Donald F Kohrt, Kohrt, Carol A W9017 Bilkie Rd Poynette, WI, 53955			W9017 Bilkie Rd PRT SE 1/4, COM NW COR OF S 112 A OF SE 1/4, E 72 RDS, S 60 RDS, W 72 RDS, N 60 RDS TO POB.	E A 5M D	1.00 5.00 16.00 5.00	\$100 \$104,400 \$28,800 \$900	\$0 \$154,700 \$0 \$0	\$100 \$259,100 \$28,800 \$900						27.00
Parcel Total					27.00	\$134,200	\$154,700	\$288,900		0.00	\$0		0.00	
11010 284 284 POYNETTE SCHOOL DISTRICT 0 4536 Donald F Kohrt, Kohrt, Carol A W9017 Bilkie Rd Poynette, WI, 53955			S1/2 OF SE1/4 EXC R77-304 EX R96-94 EXC R166-653 R205-730 EXC C.S. #799 EXC #598291	5M D	6.00 11.46	\$10,800 \$1,900	\$0 \$0	\$10,800 \$1,900						17.46
Parcel Total					17.46	\$12,700	\$0	\$12,700		0.00	\$0		0.00	

YEAR 2023	State No.
--------------	-----------

ASSESSMENT ROLL FOR DEKORRA Columbia COUNTY

2023				KEY TO CODES ▶		1.A - RESIDENTIAL 2.B - COMMERCIAL 3.C - MANUFACTURING 4.D - AGRICULTURAL		5.E - UNDEVELOPED 5m - AGRICULTURAL FOREST 6.F - PRODUCTIVE FOREST LANDS 7.G - OTHER		1. PFC REG. ENTERED BEFORE 1/1/72 2. PFC REG. ENTERED AFTER 12/31/71 3. PFC SPECIAL CLASSIFICATION 4. COUNTY FOREST CROP 5. MFL OPEN ENTERED AFTER 2004 6. MFL CLOSED ENTERED AFTER 2004 7. MFL OPEN ENTERED BEFORE 2005 8. MFL CLOSED ENTERED BEFORE 2005		1. FEDERAL 2. STATE 3. COUNTY 4. OTHER		TOTAL ACRES THIS LINE	
PARCEL NUMBER		SCHOOL DIST.	VOL/PAGE - REG. DEEDS	TOTAL ACRES OF DESC.		ACREAGE & VALUE OF DESCRIPTION SUBJECT TO GENERAL PROPERTY TAX							EXEMPT FROM GEN. PROPERTY TAX		
NAME & ADDRESS		SEC. TN. RANGE DESCRIPTION OF PROPERTY		C O D E	ACRES	LAND VALUE	IMPROVEMENT VALUE	TOTAL VALUE	C O D E	ACRES	VALUE	C O D E	ACRES		
11010 284.01 284.01 POYNETTE SCHOOL DISTRICT 4536 Barry M Miller, Miller, Denise G N4173 Mcmillan Road Poynette, WI, 53955		N4173 MCMILLAN RD Lot 1, CSM 6331-46-80		F A	6.51 5.00	\$23,400 \$104,400	\$0 \$124,500	\$23,400 \$228,900						11.51	
Parcel Total					11.51	\$127,800	\$124,500	\$252,300		0.00	\$0		0.00		
11010 285 285 POYNETTE SCHOOL DISTRICT 4536 Curtis J Wheeler, Wheeler, Denise M W9410 Earnie Road Poynette, WI, 53955		EARNIE RD E 1/2 OF NE 1/4 EXCEPT 1.10 A OFF S SIDE see exceptions							W8	3.480	12500.00 00			3.48	
11010 285.A 285.A POYNETTE SCHOOL DISTRICT 4536 Terry W & Peggy A Dorshorst Living Trust dated 5/27/2008 W9378 Earnie Road Poynette, WI, 53955		W9378 EARNIE RD PCL IN NE 1/4 -COMM NE COR NE NE W28CH S18CH E20CH N12CH E8CH POB R115-177 ROW 10'		D A D E	4.00 3.00 21.54 2.00	\$900 \$85,200 \$1,500 \$1,500	\$0 \$147,900 \$0 \$0	\$900 \$233,100 \$1,500 \$1,500	W8	10.000	36000.00 00			40.54	
Parcel Total					30.54	\$89,100	\$147,900	\$237,000		#Error	#Error		0.00		
11010 285.B 285.B POYNETTE SCHOOL DISTRICT 4536 JEFFREY S RUSSELL, VICKI C RUSSELL 818 N STAR DRIVE #404 MADISON, WI, 53718		W9304 EARNIE RD PRT E 1/2 NE 1/4, COM E 1/4 COR N2244' W528' S792' W462' S1386' E990' POB. ALSO PCL 66' WD ADJ TO W		E F E E G	0.50 25.40 10.00 5.60 1.60	\$100 \$91,400 \$19,000 \$4,200 \$12,800	\$0 \$0 \$0 \$0 \$13,900	\$100 \$91,400 \$19,000 \$4,200 \$26,700						43.10	

YEAR 2023	State No.
--------------	-----------

ASSESSMENT ROLL FOR DEKORRA Columbia COUNTY[illegible]

YEAR 2023	State No.
--------------	-----------

ASSESSMENT ROLL FOR DEKORRA Columbia COUNTY

KEY TO
CODES

1.A - RESIDENTIAL
2.B - COMMERCIAL
3.C - MANUFACTURING
4.D - AGRICULTURAL

5.E - UNDEVELOPED
5m - AGRICULTURAL FOREST
6.F - PRODUCTIVE FOREST LANDS
7.G - OTHER

1. PFC REG. ENTERED BEFORE 1/1/72
2. PFC REG. ENTERED AFTER 12/31/71
3. PFC SPECIAL CLASSIFICATION
4. COUNTY FOREST CROP
5. MFL OPEN ENTERED AFTER 2004
6. MFL CLOSED ENTERED AFTER 2004
7. MFL OPEN ENTERED BEFORE 2005
8. MFL CLOSED ENTERED BEFORE 2005

1. FEDERAL
2. STATE
3. COUNTY
4. OTHER

EXEMPT FROM GEN.
PROPERTY TAX

TOTAL
ACRES
THIS
LINE

PARCEL NUMBER	SCHOOL DIST.	VOL/PAGE - REG. DEEDS	TOTAL ACRES OF DESC.	ACREAGE & VALUE OF DESCRIPTION SUBJECT TO GENERAL PROPERTY TAX					6. MFL CLOSED ENTERED AFTER 2004 7. MFL OPEN ENTERED BEFORE 2005 8. MFL CLOSED ENTERED BEFORE 2005			EXEMPT FROM GEN. PROPERTY TAX		ACRES THIS LINE
NAME & ADDRESS	SEC. TN. RANGE DESCRIPTION OF PROPERTY	C O D E	ACRES	LAND VALUE	IMPROVEMENT VALUE	TOTAL VALUE	C O D E	ACRES	VALUE	C O D E	ACRES			
11010 288.01 288.01 POYNETTE SCHOOL DISTRICT 4536 W9432 EARNIE RD Lot 1, CSM 2256-14-47 Eugene William Beattie, Beattie, Lori Ann W9432 Earnie Road Poynette, WI, 53955-8853		A D 5M D E	2.50 30.00 21.50 8.00 7.09	\$80,400 \$5,100 \$38,700 \$2,200 \$5,300	\$216,400 \$0 \$0 \$0 \$0	\$296,800 \$5,100 \$38,700 \$2,200 \$5,300						69.09		
Parcel Total			69.09	\$131,700	\$216,400	\$348,100		0.00	\$0		0.00			
11010 289.01 289.01 POYNETTE SCHOOL DISTRICT 4536 W9582 EARNIE RD Lot 1, CSM 5771-41-21 Jered Radewan W9582 Earnie Road Poynette, WI, 53955		D D 5M G	5.00 4.00 2.32 3.70	\$1,200 \$700 \$4,200 \$61,600	\$0 \$0 \$0 \$120,100	\$1,200 \$700 \$4,200 \$181,700						15.02		
Parcel Total			15.02	\$67,700	\$120,100	\$187,800		0.00	\$0		0.00			
11010 29 29 POYNETTE SCHOOL DISTRICT 4536 W7849 PHILLIPS RD SW 1/4 OF NE 1/4; EXCEPT 2 A IN NW CORNER. Stanley Revocable Trust dated 7/28/2021 W7849 Phillips Road Poynette, WI, 53955		A F E D	5.00 8.00 17.00 8.00	\$104,400 \$28,800 \$32,300 \$1,400	\$160,300 \$0 \$0 \$0	\$264,700 \$28,800 \$32,300 \$1,400						38.00		
Parcel Total			38.00	\$166,900	\$160,300	\$327,200		0.00	\$0		0.00			

YEAR 2023	State No.
--------------	-----------

ASSESSMENT ROLL FOR DEKORRA Columbia COUNTY

KEY TO CODES ▶	1.A - RESIDENTIAL 2.B - COMMERCIAL 3.C - MANUFACTURING 4.D - AGRICULTURAL	5.E - UNDEVELOPED 5m - AGRICULTURAL FOREST 6.F - PRODUCTIVE FOREST LANDS 7.G - OTHER	1. PFC REG. ENTERED BEFORE 1/1/72 2. PFC REG. ENTERED AFTER 12/31/71 3. PFC SPECIAL CLASSIFICATION 4. COUNTY FOREST CROP 5. MFL OPEN ENTERED AFTER 2004 6. MFL CLOSED ENTERED AFTER 2004 7. MFL OPEN ENTERED BEFORE 2005 8. MFL CLOSED ENTERED BEFORE 2005	1. FEDERAL 2. STATE 3. COUNTY 4. OTHER	TOTAL ACRES THIS LINE
	ACREAGE & VALUE OF DESCRIPTION SUBJECT TO GENERAL PROPERTY TAX			EXEMPT FROM GEN. PROPERTY TAX	

	NAME & ADDRESS		SEC. TN. RANGE DESCRIPTION OF PROPERTY	C O D E	ACRES	LAND VALUE	IMPROVEMENT VALUE	TOTAL VALUE	C O D E	ACRES	VALUE	C O D E	ACRES	LINE
1090	11010 29.01 29.01	POYNETTE SCHOOL DISTRICT 4536	W7896 PHILLIPS RD LT 1 CS#3939-27-55	A	1.51	\$70,900	\$71,800	\$142,700						1.51
	Jamie Vang W7896 Phillips Road Poynette, WI, 53955													
1091	11010 290.03 290.02999999999997	POYNETTE SCHOOL DISTRICT 4536	W9512 EARNIE RD Lot 1, CSM 6130-44-69	A	4.00	\$94,800	\$588,000	\$682,800						4.00
	JORDAN D GILBERT, GILBERT, KELLI L W9512 EARNIE ROAD POYNETTE, WI, 53955													
1092	11010 290.04 290.04000000000002	POYNETTE SCHOOL DISTRICT 4536	EARNIE RD Lot 2, CSM 6130-44-69	D E	12.00	\$2,000	\$0	\$2,000						15.20
		3.20			\$6,100	\$0	\$6,100							
	Jordan D Gilbert, Kelli L Gilbert W9512 Earnie Road Poynette, WI, 53955													
	Parcel Total				15.20	\$8,100	\$0	\$8,100		0.00	\$0		0.00	
1093	11010 290.05 290.05	POYNETTE SCHOOL DISTRICT 4536	EARNIE RD Lot 3, CSM 6130-44-69	D E	7.32	\$1,200	\$0	\$1,200						11.32
		4.00			\$7,600	\$0	\$7,600							
	Jordan D Gilbert, Gilbert, Kelli L W9512 Earnie Road Poynette, WI, 53955													
	Parcel Total				11.32	\$8,800	\$0	\$8,800		0.00	\$0		0.00	

YEAR 2023	State No.
--------------	-----------

ASSESSMENT ROLL FOR DEKORRA Columbia COUNTY

	2023		KEY TO CODES ▶		1.A - RESIDENTIAL 2.B - COMMERCIAL 3.C - MANUFACTURING 4.D - AGRICULTURAL			5.E - UNDEVELOPED 5m - AGRICULTURAL FOREST 6.F - PRODUCTIVE FOREST LANDS 7.G - OTHER			1. PFC REG. ENTERED BEFORE 1/1/72 2. PFC REG. ENTERED AFTER 12/31/71 3. PFC SPECIAL CLASSIFICATION 4. COUNTY FOREST CROP 5. MFL OPEN ENTERED AFTER 2004 6. MFL CLOSED ENTERED AFTER 2004 7. MFL OPEN ENTERED BEFORE 2005 8. MFL CLOSED ENTERED BEFORE 2005			1. FEDERAL 2. STATE 3. COUNTY 4. OTHER		TOTAL ACRES THIS LINE
PARCEL NUMBER		SCHOOL DIST.	VOL/PAGE - REG. DEEDS		TOTAL ACRES OF DESC.		ACREAGE & VALUE OF DESCRIPTION SUBJECT TO GENERAL PROPERTY TAX							EXEMPT FROM GEN. PROPERTY TAX		
NAME & ADDRESS		SEC. TN. RANGE DESCRIPTION OF PROPERTY		C O D E	ACRES	LAND VALUE	IMPROVEMENT VALUE	TOTAL VALUE	C O D E	ACRES	VALUE	C O D E	ACRES			
1094	11010 290.06 290.06	POYNETTE SCHOOL DISTRICT 4536	W9584 EARNIE RD Lot 4, CSM 6130-44-69	B	0.25	\$2,000	\$0	\$2,000						35.81		
				D	29.06	\$6,900	\$0	\$6,900								
				5M	3.00	\$5,400	\$0	\$5,400								
				E	0.50	\$1,000	\$0	\$1,000								
				D	3.00	\$500	\$0	\$500								
Scott D Van Etten, Van Etten, Kimberly A N3805 County Road J Poynette, WI, 53955																
Parcel Total					35.81	\$15,800	\$0	\$15,800		0.00	\$0		0.00			
1095	11010 291 291	POYNETTE SCHOOL DISTRICT 4536	0 NE 1/4 OF SW 1/4	D	3.50	\$800	\$0	\$800						40.00		
				D	15.00	\$2,600	\$0	\$2,600								
				E	0.50	\$100	\$0	\$100								
				5M	21.00	\$37,800	\$0	\$37,800								
Gram's Stoney Acres LLC N4086 County Road J Poynette, WI, 53955																
Parcel Total					40.00	\$41,300	\$0	\$41,300		0.00	\$0		0.00			
1096	11010 293.01 293.01	POYNETTE SCHOOL DISTRICT 4536	0 Fee title in & to the following tract of land identified as Parcel 1 of Transportation Project Plat 1013-01-22-4.01, recorded in V1 -272A of Transportation Project Plats, as doc #760300. See S13034.									X2	0.00	0.00		
	Wisconsin Department of Transportation, DTSD SW Region 2101 Wright Street Madison, WI, 53704-2583															
1097	11010 293.02 293.02	POYNETTE SCHOOL DISTRICT 4536	0 7 A OFF S SIDE OF FRAC SW1/4 OF SW1/4; EXC HWY. - See Exceptions	D	2.50	\$600	\$0	\$600						3.50		
				D	1.00	\$200	\$0	\$200								
VIVIAN R BLACK LIVING TRUST DATED 4/26/2022 W9624 BLACK ROAD POYNETTE, WI, 53955																

YEAR 2023	State No.
--------------	-----------

ASSESSMENT ROLL FOR DEKORRA Columbia COUNTY

KEY TO
CODES

1.A - RESIDENTIAL
2.B - COMMERCIAL
3.C - MANUFACTURING
4.D - AGRICULTURAL

5.E - UNDEVELOPED
5m - AGRICULTURAL FOREST
6.F - PRODUCTIVE FOREST LANDS
7.G - OTHER

1. PFC REG. ENTERED BEFORE 1/1/72
2. PFC REG. ENTERED AFTER 12/31/71
3. PFC SPECIAL CLASSIFICATION
4. COUNTY FOREST CROP
5. MFL OPEN ENTERED AFTER 2004
6. MFL CLOSED ENTERED AFTER 2004
7. MFL OPEN ENTERED BEFORE 2005
8. MFL CLOSED ENTERED BEFORE 2005

1. FEDERAL
2. STATE
3. COUNTY
4. OTHER

EXEMPT FROM GEN.
PROPERTY TAX

TOTAL
ACRES
THIS
LINE

1098

1099

1100

2023				KEY TO CODES ▶		1.A - RESIDENTIAL 2.B - COMMERCIAL 3.C - MANUFACTURING 4.D - AGRICULTURAL		5.E - UNDEVELOPED 5m - AGRICULTURAL FOREST 6.F - PRODUCTIVE FOREST LANDS 7.G - OTHER		1. PFC REG. ENTERED BEFORE 1/1/72 2. PFC REG. ENTERED AFTER 12/31/71 3. PFC SPECIAL CLASSIFICATION 4. COUNTY FOREST CROP 5. MFL OPEN ENTERED AFTER 2004 6. MFL CLOSED ENTERED AFTER 2004 7. MFL OPEN ENTERED BEFORE 2005 8. MFL CLOSED ENTERED BEFORE 2005		1. FEDERAL 2. STATE 3. COUNTY 4. OTHER		TOTAL ACRES THIS LINE										
PARCEL NUMBER		SCHOOL DIST.		VOL/PAGE - REG. DEEDS		TOTAL ACRES OF DESC.		ACREAGE & VALUE OF DESCRIPTION SUBJECT TO GENERAL PROPERTY TAX							EXEMPT FROM GEN. PROPERTY TAX									
NAME & ADDRESS		SEC. TN. RANGE DESCRIPTION OF PROPERTY		C O D E		ACRES		LAND VALUE		IMPROVEMENT VALUE		TOTAL VALUE			C O D E		ACRES		VALUE		C O D E		ACRES	
		Parcel Total				3.50		\$800		\$0		\$800				0.00		\$0				0.00		
11010 294.01 294.01		POYNETTE SCHOOL DISTRICT 4536		0 FEE TITLE IN & TO THE FOLLOWING TRACT OF LAND IDENTIFIED AS PARCEL 2 OF TRANSPORTATION PROJECT PLAT 1013-01- 23-4.01, RECORDED IN V1-273A OF TRANSPORTATION PROJECTS PLATS AS DOC #760302. SEE S13036.																X2		0.00		0.00
Wisconsin Department of Transportation, DTSD SW Region 2101 Wright Street Madison, WI, 53704-2583																								
11010 294.02 294.02		POYNETTE SCHOOL DISTRICT 4536		0 SE1/4 OF SW1/4; EXC HWY V272-391 EXC 3.25A HWY - See Exceptions		5M D D		10.00 13.09 1.50		\$18,000 \$3,100 \$300		\$0 \$0 \$0		\$18,000 \$3,100 \$300										24.59
Gram's Stoney Acres LLC N4086 County Road J Poynette, WI, 53955																								
		Parcel Total				24.59		\$21,400		\$0		\$21,400				0.00		\$0				0.00		
11010 294.03 294.02999999999997		POYNETTE SCHOOL DISTRICT 4536		0 W 1/2 FRAC SW E OF INTERSTAT E EXC 7 A OFF S SIDE AND EXC HWY V272-391 R180- 1 EXC 1.5 A (MAPPING CORRECTION) - See Exceptions		D 5M D		5.00 12.30 7.68		\$1,200 \$22,100 \$1,300		\$0 \$0 \$0		\$1,200 \$22,100 \$1,300										24.98
Gram's Stoney Acres LLC N4086 County Road J Poynette, WI, 53955																								
		Parcel Total				24.98		\$24,600		\$0		\$24,600				0.00		\$0				0.00		

YEAR 2023	State No.
--------------	-----------

ASSESSMENT ROLL FOR DEKORRA Columbia COUNTY

KEY TO
CODES

1.A - RESIDENTIAL
2.B - COMMERCIAL
3.C - MANUFACTURING
4.D - AGRICULTURAL

5.E - UNDEVELOPED
5m - AGRICULTURAL FOREST
6.F - PRODUCTIVE FOREST LANDS
7.G - OTHER

1. PFC REG. ENTERED BEFORE 1/1/72
2. PFC REG. ENTERED AFTER 12/31/71
3. PFC SPECIAL CLASSIFICATION
4. COUNTY FOREST CROP
5. MFL OPEN ENTERED AFTER 2004
6. MFL CLOSED ENTERED AFTER 2004
7. MFL OPEN ENTERED BEFORE 2005
8. MFL CLOSED ENTERED BEFORE 2005

1. FEDERAL
2. STATE
3. COUNTY
4. OTHER

EXEMPT FROM GEN.
PROPERTY TAX

TOTAL
ACRES
THIS
LINE

1101

1102

1103

1104

2023				KEY TO CODES ▶		1.A - RESIDENTIAL 2.B - COMMERCIAL 3.C - MANUFACTURING 4.D - AGRICULTURAL		5.E - UNDEVELOPED 5m - AGRICULTURAL FOREST 6.F - PRODUCTIVE FOREST LANDS 7.G - OTHER		1. PFC REG. ENTERED BEFORE 1/1/72 2. PFC REG. ENTERED AFTER 12/31/71 3. PFC SPECIAL CLASSIFICATION 4. COUNTY FOREST CROP 5. MFL OPEN ENTERED AFTER 2004 6. MFL CLOSED ENTERED AFTER 2004 7. MFL OPEN ENTERED BEFORE 2005 8. MFL CLOSED ENTERED BEFORE 2005		1. FEDERAL 2. STATE 3. COUNTY 4. OTHER		TOTAL ACRES THIS LINE
PARCEL NUMBER	SCHOOL DIST.	VOL/PAGE - REG. DEEDS	TOTAL ACRES OF DESC.	ACREAGE & VALUE OF DESCRIPTION SUBJECT TO GENERAL PROPERTY TAX							EXEMPT FROM GEN. PROPERTY TAX			
NAME & ADDRESS		SEC. TN. RANGE DESCRIPTION OF PROPERTY		C O D E	ACRES	LAND VALUE	IMPROVEMENT VALUE	TOTAL VALUE	C O D E	ACRES	VALUE	C O D E	ACRES	
11010 295.01 295.01 David A Peters, Peters, Rachel L W9245 Earnie Road Poynette, WI, 53955		POYNETTE SCHOOL DISTRICT 4536 W9245 EARNIE RD LOT 1, CSM 5012-35-76		G	1.00	\$40,000	\$143,700	\$183,700						1.00
11010 295.03 295.02999999999997 TOWN OF DEKORRA W8225 COUNTY ROAD JV POYNETTE, WI, 53955-8886		POYNETTE SCHOOL DISTRICT 4536 0 COUNTY HIGHWAY J Road Parcel (Earnie Road) dedicated to the public located in CSM 5012-35-76, described as follows: Beg at NE cor of Lot 1, CSM 5012; S00-25-05E alg S ROW of Earnie Road, 305.05'; S84-45-00E 24.87'; N00-25-05W 307.51' alg E ln of SE Q; S89-34-55W 24.75' to POB.										X3	0.17	0.17
11010 295.04 295.040000000000002 Matthew Fahy, Fahy, Caitlin N4209 County Road J Poynette, WI, 53955		POYNETTE SCHOOL DISTRICT 4536 N4209 CTY RD J LOT 1, CSM 6003-43-44		A	1.12	\$67,200	\$81,700	\$148,900						1.12
11010 295.05 295.05 Gram's Stoney Acres LLC N4086 County Road J Poynette, WI, 53955		POYNETTE SCHOOL DISTRICT 4536 CTY RD J N1/2 OF SE1/4 - See Exceptions - See Exceptions		5M D E G D	25.00 30.00 2.55 5.00 15.00	\$45,000 \$7,100 \$300 \$40,000 \$2,600	\$0 \$0 \$0 \$10,300 \$0	\$45,000 \$7,100 \$300 \$50,300 \$2,600						77.55
Parcel Total					77.55	\$95,000	\$10,300	\$105,300		0.00	\$0		0.00	

YEAR 2023	State No.
--------------	-----------

ASSESSMENT ROLL FOR DEKORRA Columbia COUNTY

KEY TO
CODES

1.A - RESIDENTIAL
2.B - COMMERCIAL
3.C - MANUFACTURING
4.D - AGRICULTURAL

5.E - UNDEVELOPED
5m - AGRICULTURAL FOREST
6.F - PRODUCTIVE FOREST LANDS
7.G - OTHER

1. PFC REG. ENTERED BEFORE 1/1/72
2. PFC REG. ENTERED AFTER 12/31/71
3. PFC SPECIAL CLASSIFICATION
4. COUNTY FOREST CROP
5. MFL OPEN ENTERED AFTER 2004
6. MFL CLOSED ENTERED AFTER 2004
7. MFL OPEN ENTERED BEFORE 2005
8. MFL CLOSED ENTERED BEFORE 2005

1. FEDERAL
2. STATE
3. COUNTY
4. OTHER

EXEMPT FROM GEN.
PROPERTY TAX

TOTAL
ACRES
THIS
LINE

PARCEL NUMBER		SCHOOL DIST.	VOL/PAGE - REG. DEEDS	TOTAL ACRES OF DESC.	ACREAGE & VALUE OF DESCRIPTION SUBJECT TO GENERAL PROPERTY TAX						6. MFL CLOSED ENTERED AFTER 2004 7. MFL OPEN ENTERED BEFORE 2005 8. MFL CLOSED ENTERED BEFORE 2005		EXEMPT FROM GEN. PROPERTY TAX		ACRES THIS LINE
NAME & ADDRESS		SEC. TN. RANGE DESCRIPTION OF PROPERTY		C O D E	ACRES	LAND VALUE	IMPROVEMENT VALUE	TOTAL VALUE	C O D E	ACRES	VALUE	C O D E	ACRES		
11010 295.RD1 295.RD1 POYNETTE SCHOOL DISTRICT 4536 TOWN OF DEKORRA W8225 COUNTY ROAD JV POYNETTE, WI, 53955-8886		CTY RD J Prt of Earnie Rd in CSM 6003-43-44 that lies north of north line of Hwy V extended west										X4	0.05	0.05	
11010 295.RD2 295.RD2 POYNETTE SCHOOL DISTRICT 4536 Columbia County 338 W Old Highway 16 Wyocena, WI, 53969		CTY RD J Prt of County Road V in CSM 6003-43-44 that lies south of north line of Hwy V extended west										X4	0.10	0.10	
11010 296 296 POYNETTE SCHOOL DISTRICT 4536 JAMES I & MARIANNE E MCMILLAN REVOCABLE TRUST DATED 7/25/2022 W9124 BILKIE ROAD POYNETTE, WI, 53955		S1/2 OF SE1/4 EXC COMM AT NE COR; TH W210 FT; S 625 FTE 210 FT; TH N 625 FT TO BEG. See Exceptions		5M D E D E	15.00 14.00 0.50 34.00 3.50	\$27,000 \$3,300 \$100 \$5,800 \$2,600	\$0 \$0 \$0 \$0 \$0	\$27,000 \$3,300 \$100 \$5,800 \$2,600						67.00	
Parcel Total					67.00	\$38,800	\$0	\$38,800		0.00	\$0		0.00		
11010 296.A 296.A POYNETTE SCHOOL DISTRICT 4536 William A Schleichert W4121 County Road J Poynette, WI, 53955		N4121 County Highway J S1/2 OF S1/2 OF SE1/4 OF SE1/4		A F	5.00 5.00	\$104,400 \$19,000	\$204,300 \$0	\$308,700 \$19,000						10.00	
Parcel Total					10.00	\$123,400	\$204,300	\$327,700		0.00	\$0		0.00		

YEAR 2023	State No.
--------------	-----------

ASSESSMENT ROLL FOR DEKORRA Columbia COUNTY

KEY TO
CODES

1.A - RESIDENTIAL
2.B - COMMERCIAL
3.C - MANUFACTURING
4.D - AGRICULTURAL

5.E - UNDEVELOPED
5m - AGRICULTURAL FOREST
6.F - PRODUCTIVE FOREST LANDS
7.G - OTHER

1. PFC REG. ENTERED BEFORE 1/1/72
2. PFC REG. ENTERED AFTER 12/31/71
3. PFC SPECIAL CLASSIFICATION
4. COUNTY FOREST CROP
5. MFL OPEN ENTERED AFTER 2004
6. MFL CLOSED ENTERED AFTER 2004
7. MFL OPEN ENTERED BEFORE 2005
8. MFL CLOSED ENTERED BEFORE 2005

1. FEDERAL
2. STATE
3. COUNTY
4. OTHER

EXEMPT FROM GEN.
PROPERTY TAX

TOTAL
ACRES
THIS
LINE

PARCEL NUMBER	SCHOOL DIST.	VOL/PAGE - REG. DEEDS	TOTAL ACRES OF DESC.	ACREAGE & VALUE OF DESCRIPTION SUBJECT TO GENERAL PROPERTY TAX								EXEMPT FROM GEN. PROPERTY TAX		TOTAL ACRES THIS LINE
NAME & ADDRESS	SEC. TN. RANGE DESCRIPTION OF PROPERTY	C O D E	ACRES	LAND VALUE	IMPROVEMENT VALUE	TOTAL VALUE	C O D E	ACRES	VALUE	C O D E	ACRES			
11010 297 297 Jeffrey D Owens, Owens, Susan M N4161 County Road J Poynette, WI, 53955	POYNETTE SCHOOL DISTRICT 4536 N4161 COUNTY HIGHWAY J LOT 1, CSM 1073-5-65	A	3.01	\$85,300	\$251,500	\$336,800								3.01
11010 298.02 298.02 VIVIAN R BLACK LIVING TRUST DATED 4/26/2022 W9624 BLACK ROAD POYNETTE, WI, 53955	POYNETTE SCHOOL DISTRICT 4536 0 COUNTY TRUNK J E1/2 OF NE1/4 - See Exceptions	D 5M E D	39.34 20.00 3.00 8.00	\$6,700 \$36,000 \$300 \$1,900	\$0 \$0 \$0 \$0	\$6,700 \$36,000 \$300 \$1,900								70.34
Parcel Total			70.34	\$44,900	\$0	\$44,900		0.00	\$0		0.00			
11010 3 3 Donald J Batty, Batty, Ellen O N5280 Dunning Road Pardeeville, WI, 53954	PORTAGE SCHOOL DISTRICT 4501 N5280 DUNNING RD N 1/2 OF NW 1/4 OF NE 1/4 R193-310 TRAILER-SEPTIC-79-92-3410 HOUSE- SEPTIC-82-80-27579 EXC #617010	A E D	4.00 0.50 15.71	\$94,800 \$400 \$2,700	\$121,900 \$0 \$0	\$216,700 \$400 \$2,700								20.21
Parcel Total			20.21	\$97,900	\$121,900	\$219,800		0.00	\$0		0.00			
11010 30.01 30.01 Randall B Wilson, Wilson, Kristine J W7771 Phillips Rd Poynette, WI, 53955	POYNETTE SCHOOL DISTRICT 4536 W7771 PHILLIPS RD LT 1 CS#3737-25-105	A	3.00	\$85,200	\$97,500	\$182,700								3.00

YEAR 2023	State No.
--------------	-----------

ASSESSMENT ROLL FOR DEKORRA Columbia COUNTY

KEY TO
CODES

1.A - RESIDENTIAL
2.B - COMMERCIAL
3.C - MANUFACTURING
4.D - AGRICULTURAL

5.E - UNDEVELOPED
5m - AGRICULTURAL FOREST
6.F - PRODUCTIVE FOREST LANDS
7.G - OTHER

1. PFC REG. ENTERED BEFORE 1/1/72
2. PFC REG. ENTERED AFTER 12/31/71
3. PFC SPECIAL CLASSIFICATION
4. COUNTY FOREST CROP
5. MFL OPEN ENTERED AFTER 2004
6. MFL CLOSED ENTERED AFTER 2004
7. MFL OPEN ENTERED BEFORE 2005
8. MFL CLOSED ENTERED BEFORE 2005

1. FEDERAL
2. STATE
3. COUNTY
4. OTHER

EXEMPT FROM GEN.
PROPERTY TAX

TOTAL
ACRES
THIS
LINE

PARCEL NUMBER	SCHOOL DIST.	VOL/PAGE - REG. DEEDS	TOTAL ACRES OF DESC.	ACREAGE & VALUE OF DESCRIPTION SUBJECT TO GENERAL PROPERTY TAX								EXEMPT FROM GEN. PROPERTY TAX		TOTAL ACRES THIS LINE
NAME & ADDRESS	SEC. TN. RANGE DESCRIPTION OF PROPERTY	C O D E	ACRES	LAND VALUE	IMPROVEMENT VALUE	TOTAL VALUE	C O D E	ACRES	VALUE	C O D E	ACRES			
1113 11010 30.03 30.03 Trust Agreement of Steven & Inez Greiber 107 Oak Springs Circle DeForest, WI, 53532	POYNETTE SCHOOL DISTRICT 4536 W7701 PHILLIPS RD Lot 1, CSM 6228-45-80	A	5.00	\$104,400	\$287,700	\$392,100								5.00
1114 11010 30.04 30.04 Trust Agreement of Steven & Inez Greiber 107 Oak Springs Circle DeForest, WI, 53532	POYNETTE SCHOOL DISTRICT 4536 0 PHILLIPS RD Lot 2, CSM 6228-45-80	F E	17.00 13.78	\$61,200 \$10,300	\$0 \$0	\$61,200 \$10,300								30.78
Parcel Total			30.78	\$71,500	\$0	\$71,500		0.00	\$0		0.00			
1115 11010 30.A 30.A Debra J Kuhl, Kuhl, Charles R W7704 Phillips Road Poynette, WI, 53955	POYNETTE SCHOOL DISTRICT 4536 W7704 PHILLIPS RD LT 1 CS#3773-26-11	A	0.97	\$65,100	\$111,700	\$176,800								0.97
1116 11010 30.B 30.B Robert A Ramsey, Ramsey, Josette E W7797 Phillips Rd Poynette, WI, 53955	POYNETTE SCHOOL DISTRICT 4536 W7797 PHILLIPS RD LT 1 CS#3760-25-128	A	1.00	\$66,000	\$135,200	\$201,200								1.00

YEAR 2023	State No.
--------------	-----------

ASSESSMENT ROLL FOR DEKORRA Columbia COUNTY

KEY TO
CODES

1.A - RESIDENTIAL
2.B - COMMERCIAL
3.C - MANUFACTURING
4.D - AGRICULTURAL

5.E - UNDEVELOPED
5m - AGRICULTURAL FOREST
6.F - PRODUCTIVE FOREST LANDS
7.G - OTHER

1. PFC REG. ENTERED BEFORE 1/1/72
2. PFC REG. ENTERED AFTER 12/31/71
3. PFC SPECIAL CLASSIFICATION
4. COUNTY FOREST CROP
5. MFL OPEN ENTERED AFTER 2004
6. MFL CLOSED ENTERED AFTER 2004
7. MFL OPEN ENTERED BEFORE 2005
8. MFL CLOSED ENTERED BEFORE 2005

1. FEDERAL
2. STATE
3. COUNTY
4. OTHER

EXEMPT FROM GEN.
PROPERTY TAX

TOTAL
ACRES
THIS
LINE

PARCEL NUMBER		SCHOOL DIST.	VOL/PAGE - REG. DEEDS	TOTAL ACRES OF DESC.	ACREAGE & VALUE OF DESCRIPTION SUBJECT TO GENERAL PROPERTY TAX							6. MFL CLOSED ENTERED AFTER 2004 7. MFL OPEN ENTERED BEFORE 2005 8. MFL CLOSED ENTERED BEFORE 2005		EXEMPT FROM GEN. PROPERTY TAX		ACRES THIS LINE
NAME & ADDRESS			SEC. TN. RANGE DESCRIPTION OF PROPERTY		C O D E	ACRES	LAND VALUE	IMPROVEMENT VALUE	TOTAL VALUE	C O D E	ACRES	VALUE	C O D E	ACRES		
1117	11010 300.01 300.01	POYNETTE SCHOOL DISTRICT 4536	0	Fee title in & to the following tract of land identified as Parcel 1 of Transportation Project Plat 1013-01-23-4.02 recorded in Vol 1-274 of Transportation Project Plats, doc #760303. See S13037.									X2	6.22	6.22	
	Wisconsin Department of Transportation, DTSD SW Region 2101 Wright Street Madison, WI, 53704-2583															
1118	11010 300.02 300.02	POYNETTE SCHOOL DISTRICT 4536	0	N 1/2 OF E 1/2 OF NW 1/4; E OF INTERSTATE; EXC HWY V274-124 EXC 3.5A HWY R188-56 (MAPPING CORRECTION) - See Exceptions	D	12.68	\$2,200	\$0	\$2,200						12.68	
	VIVIAN R BLACK LIVING TRUST DATED 4/26/2022 W9624 BLACK ROAD POYNETTE, WI, 53955															
1119	11010 300.03 300.02999999999997	POYNETTE SCHOOL DISTRICT 4536	0	W1/2 OF NE1/4; EXC HWY - See Exceptions	D E E	73.00 0.50 3.50	\$12,400 \$100 \$2,600	\$0 \$0 \$0	\$12,400 \$100 \$2,600						77.00	
	VIVIAN R BLACK LIVING TRUST DATED 4/26/2022 W9624 BLACK ROAD POYNETTE, WI, 53955															
	Parcel Total						77.00	\$15,100	\$0	\$15,100		0.00	\$0		0.00	
1120	11010 300.04 300.04000000000002	POYNETTE SCHOOL DISTRICT 4536	0	S 1/2 E 1/2 NW 1/4 EAST OF I NTERSTATE EXC HWY - See Exceptions	D	3.08	\$500	\$0	\$500						3.08	
	VIVIAN R BLACK LIVING TRUST DATED 4/26/2022 W9624 BLACK ROAD POYNETTE, WI, 53955															

YEAR 2023	State No.
--------------	-----------

ASSESSMENT ROLL FOR DEKORRA Columbia COUNTY

KEY TO
CODES

1.A - RESIDENTIAL
2.B - COMMERCIAL
3.C - MANUFACTURING
4.D - AGRICULTURAL

5.E - UNDEVELOPED
5m - AGRICULTURAL FOREST
6.F - PRODUCTIVE FOREST LANDS
7.G - OTHER

1. PFC REG. ENTERED BEFORE 1/1/72
2. PFC REG. ENTERED AFTER 12/31/71
3. PFC SPECIAL CLASSIFICATION
4. COUNTY FOREST CROP
5. MFL OPEN ENTERED AFTER 2004
6. MFL CLOSED ENTERED AFTER 2004
7. MFL OPEN ENTERED BEFORE 2005
8. MFL CLOSED ENTERED BEFORE 2005

1. FEDERAL
2. STATE
3. COUNTY
4. OTHER

EXEMPT FROM GEN.
PROPERTY TAX

TOTAL
ACRES
THIS
LINE

PARCEL NUMBER		SCHOOL DIST.	VOL/PAGE - REG. DEEDS	TOTAL ACRES OF DESC.	ACREAGE & VALUE OF DESCRIPTION SUBJECT TO GENERAL PROPERTY TAX							6. MFL CLOSED ENTERED AFTER 2004 7. MFL OPEN ENTERED BEFORE 2005 8. MFL CLOSED ENTERED BEFORE 2005		EXEMPT FROM GEN. PROPERTY TAX		ACRES THIS LINE
NAME & ADDRESS			SEC. TN. RANGE DESCRIPTION OF PROPERTY		C O D E	ACRES	LAND VALUE	IMPROVEMENT VALUE	TOTAL VALUE	C O D E	ACRES	VALUE	C O D E	ACRES		
1121	11010 301.01 301.01	POYNETTE SCHOOL DISTRICT 4536		DTSD SW REGION Fee title in & to the following tract of land identified as Parcel 1 of Transportation Project Plat 1013-01-22-4.02, recorded in V1 -273 of Transportation Project Plats, as doc 760301. (parcel lies S of Black Road) See S13035.									X2	0.75	0.75	
	Wisconsin Department of Transportation, DTSD SW Region 2101 Wright Street Madison, WI, 53704-2583															
1122	11010 301.02 301.02	POYNETTE SCHOOL DISTRICT 4536		DTSD SW REGION Fee title in & to the following tract of land identified as Parcel 1 of Transportation Project Plat 1013-01-22-4.02 recorded in V1- 273 of Transportation Project Plats, as document #760301. (parcel lies N of Black Road) See S13035.									X2	0.59	0.59	
	Wisconsin Department of Transportation, DTSD SW Region 2101 Wright Street Madison, WI, 53704-2583															
1123	11010 301.03 301.02999999999997	POYNETTE SCHOOL DISTRICT 4536			E D E	0.62 25.39 1.00	\$100 \$6,000 \$1,900	\$0 \$0 \$0	\$100 \$6,000 \$1,900						27.01	
	VIVIAN R BLACK LIVING TRUST DATED 4/26/2022 W9624 BLACK ROAD POYNETTE, WI, 53955															
	Parcel Total						27.01	\$8,000	\$0	\$8,000		0.00	\$0		0.00	
1124	11010 301.04 301.04000000000002	POYNETTE SCHOOL DISTRICT 4536			D	3.55	\$600	\$0	\$600						3.55	
	VIVIAN R BLACK LIVING TRUST DATED 4/26/2022 W9624 BLACK ROAD POYNETTE, WI, 53955															

YEAR 2023	State No.
--------------	-----------

ASSESSMENT ROLL FOR DEKORRA Columbia COUNTY

KEY TO
CODES

1.A - RESIDENTIAL
2.B - COMMERCIAL
3.C - MANUFACTURING
4.D - AGRICULTURAL

5.E - UNDEVELOPED
5m - AGRICULTURAL FOREST
6.F - PRODUCTIVE FOREST LANDS
7.G - OTHER

1. PFC REG. ENTERED BEFORE 1/1/72
2. PFC REG. ENTERED AFTER 12/31/71
3. PFC SPECIAL CLASSIFICATION
4. COUNTY FOREST CROP
5. MFL OPEN ENTERED AFTER 2004
6. MFL CLOSED ENTERED AFTER 2004
7. MFL OPEN ENTERED BEFORE 2005
8. MFL CLOSED ENTERED BEFORE 2005

1. FEDERAL
2. STATE
3. COUNTY
4. OTHER

EXEMPT FROM GEN.
PROPERTY TAX

TOTAL
ACRES
THIS
LINE

1125

1126

1127

2023				KEY TO CODES ▶		1.A - RESIDENTIAL 2.B - COMMERCIAL 3.C - MANUFACTURING 4.D - AGRICULTURAL		5.E - UNDEVELOPED 5m - AGRICULTURAL FOREST 6.F - PRODUCTIVE FOREST LANDS 7.G - OTHER		1. PFC REG. ENTERED BEFORE 1/1/72 2. PFC REG. ENTERED AFTER 12/31/71 3. PFC SPECIAL CLASSIFICATION 4. COUNTY FOREST CROP 5. MFL OPEN ENTERED AFTER 2004 6. MFL CLOSED ENTERED AFTER 2004 7. MFL OPEN ENTERED BEFORE 2005 8. MFL CLOSED ENTERED BEFORE 2005		1. FEDERAL 2. STATE 3. COUNTY 4. OTHER		TOTAL ACRES THIS LINE
PARCEL NUMBER	SCHOOL DIST.	VOL/PAGE - REG. DEEDS	TOTAL ACRES OF DESC.	ACREAGE & VALUE OF DESCRIPTION SUBJECT TO GENERAL PROPERTY TAX							EXEMPT FROM GEN. PROPERTY TAX			
NAME & ADDRESS		SEC. TN. RANGE DESCRIPTION OF PROPERTY		C O D E	ACRES	LAND VALUE	IMPROVEMENT VALUE	TOTAL VALUE	C O D E	ACRES	VALUE	C O D E	ACRES	
11010 301.05 301.05 POYNETTE SCHOOL DISTRICT 4536 WIVIAN R BLACK LIVING TRUST DATED 4/26/2022 W9624 BLACK ROAD POYNETTE, WI, 53955		W9624 BLACK RD W1/2 OF FRAC NW1/4; EXC HWY - See Exceptions		D D E G	43.27 18.00 1.50 4.50	\$10,200 \$3,100 \$200 \$68,000	\$0 \$0 \$0 \$97,700	\$10,200 \$3,100 \$200 \$165,700						67.27
		Parcel Total			67.27	\$81,500	\$97,700	\$179,200		0.00	\$0		0.00	
11010 302 302 POYNETTE SCHOOL DISTRICT 4536 Scott Van Etten N3805 County Road J Poynette, WI, 53955		E 1/2 of SW1/4; exc Hwy V271-453		5M D E D	0.99 41.00 1.00 37.00	\$1,800 \$9,700 \$100 \$6,300	\$0 \$0 \$0 \$0	\$1,800 \$9,700 \$100 \$6,300						79.99
		Parcel Total			79.99	\$17,900	\$0	\$17,900		0.00	\$0		0.00	
11010 303 303 POYNETTE SCHOOL DISTRICT 4536 WIVIAN R BLACK LIVING TRUST DATED 4/26/2022 W9624 BLACK ROAD POYNETTE, WI, 53955		FRAC NW1/4 OF SW1/4		5M D	13.64 20.00	\$24,600 \$4,700	\$0 \$0	\$24,600 \$4,700						33.64
		Parcel Total			33.64	\$29,300	\$0	\$29,300		0.00	\$0		0.00	

YEAR 2023	State No.
--------------	-----------

ASSESSMENT ROLL FOR DEKORRA Columbia COUNTY

KEY TO CODES	1.A - RESIDENTIAL 2.B - COMMERCIAL 3.C - MANUFACTURING 4.D - AGRICULTURAL			5.E - UNDEVELOPED 5m - AGRICULTURAL FOREST 6.F - PRODUCTIVE FOREST LANDS 7.G - OTHER			1. PFC REG. ENTERED BEFORE 1/1/72 2. PFC REG. ENTERED AFTER 12/31/71 3. PFC SPECIAL CLASSIFICATION 4. COUNTY FOREST CROP 5. MFL OPEN ENTERED AFTER 2004 6. MFL CLOSED ENTERED AFTER 2004 7. MFL OPEN ENTERED BEFORE 2005 8. MFL CLOSED ENTERED BEFORE 2005			1. FEDERAL 2. STATE 3. COUNTY 4. OTHER		TOTAL ACRES THIS LINE
	TOTAL ACRES OF DESC.	ACREAGE & VALUE OF DESCRIPTION SUBJECT TO GENERAL PROPERTY TAX					EXEMPT FROM GEN. PROPERTY TAX					
PROPERTY	C O D E	ACRES	LAND VALUE	IMPROVEMENT VALUE	TOTAL VALUE	C O D E	ACRES	VALUE	C O D E	ACRES		
	D	17.00	\$4,000	\$0	\$4,000						33.65	
	D	10.90	\$1,900	\$0	\$1,900							
	E	1.00	\$100	\$0	\$100							
	G	0.10	\$100	\$5,000	\$5,100							
	5M	4.65	\$8,400	\$0	\$8,400							
Total		33.65	\$14,500	\$5,000	\$19,500		0.00	\$0		0.00		
Y of the	D	4.00	\$900	\$0	\$900						12.00	
	D	6.00	\$1,000	\$0	\$1,000							
	E	2.00	\$1,500	\$0	\$1,500							
Total		12.00	\$3,400	\$0	\$3,400		0.00	\$0		0.00		
	D	36.30	\$8,600	\$0	\$8,600						66.69	
	E	2.00	\$200	\$0	\$200							
	D	23.39	\$4,000	\$0	\$4,000							
	E	1.00	\$800	\$0	\$800							
	G	4.00	\$64,000	\$183,300	\$247,300							
Total		66.69	\$77,600	\$183,300	\$260,900		0.00	\$0		0.00		

YEAR 2023	State No.
--------------	-----------

ASSESSMENT ROLL FOR DEKORRA Columbia COUNTY

KEY TO
CODES

1.A - RESIDENTIAL
2.B - COMMERCIAL
3.C - MANUFACTURING
4.D - AGRICULTURAL

5.E - UNDEVELOPED
5m - AGRICULTURAL FOREST
6.F - PRODUCTIVE FOREST LANDS
7.G - OTHER

1. PFC REG. ENTERED BEFORE 1/1/72
2. PFC REG. ENTERED AFTER 12/31/71
3. PFC SPECIAL CLASSIFICATION
4. COUNTY FOREST CROP
5. MFL OPEN ENTERED AFTER 2004
6. MFL CLOSED ENTERED AFTER 2004
7. MFL OPEN ENTERED BEFORE 2005
8. MFL CLOSED ENTERED BEFORE 2005

1. FEDERAL
2. STATE
3. COUNTY
4. OTHER

EXEMPT FROM GEN.
PROPERTY TAX

TOTAL
ACRES
THIS
LINE

PARCEL NUMBER	SCHOOL DIST.	VOL/PAGE - REG. DEEDS	TOTAL ACRES OF DESC.	ACREAGE & VALUE OF DESCRIPTION SUBJECT TO GENERAL PROPERTY TAX						6. MFL CLOSED ENTERED AFTER 2004 7. MFL OPEN ENTERED BEFORE 2005 8. MFL CLOSED ENTERED BEFORE 2005		EXEMPT FROM GEN. PROPERTY TAX		ACRES THIS LINE
NAME & ADDRESS		SEC. TN. RANGE DESCRIPTION OF PROPERTY	C O D E	ACRES	LAND VALUE	IMPROVEMENT VALUE	TOTAL VALUE	C O D E	ACRES	VALUE	C O D E	ACRES		
11010 306.1 306.10000000000002 State of Wisconsin	POYNETTE SCHOOL DISTRICT 4536	0 W 1/2 NW 1/4 & W 1/2 NE 1/4 & E 1/2 NW 1/4 IN X S 19 ALS O S 7A OF SWSW SEC 18 V274-124 (INTERSTATE) (MAPPING COR RECTION)									X2	28.36	28.36	
11010 306.2 306.2 State of Wisconsin	POYNETTE SCHOOL DISTRICT 4536	0 SAFETY REST AREA 12 (WAYSIDE) IN SWSW & SESW SEC 18 R188 -59 (MAPPING CORRECTION)									X2	1.75	1.75	
11010 306.3 306.3 State of Wisconsin	POYNETTE SCHOOL DISTRICT 4536	0 PCL IN NWSE V272-304 (INTERS TATE) (MAPPING CORRECTION)									X2	12.30	12.30	
11010 306.4 306.39999999999998 State of Wisconsin	POYNETTE SCHOOL DISTRICT 4536	0 SAFETY REST AREA 12 (WAYSIDE) IN NENW R188-57 (MAPPING C ORRECTION)									X2	3.50	3.50	

YEAR 2023	State No.
--------------	-----------

ASSESSMENT ROLL FOR DEKORRA Columbia COUNTY

KEY TO
CODES

1.A - RESIDENTIAL
2.B - COMMERCIAL
3.C - MANUFACTURING
4.D - AGRICULTURAL

5.E - UNDEVELOPED
5m - AGRICULTURAL FOREST
6.F - PRODUCTIVE FOREST LANDS
7.G - OTHER

1. PFC REG. ENTERED BEFORE 1/1/72
2. PFC REG. ENTERED AFTER 12/31/71
3. PFC SPECIAL CLASSIFICATION
4. COUNTY FOREST CROP
5. MFL OPEN ENTERED AFTER 2004
6. MFL CLOSED ENTERED AFTER 2004
7. MFL OPEN ENTERED BEFORE 2005
8. MFL CLOSED ENTERED BEFORE 2005

1. FEDERAL
2. STATE
3. COUNTY
4. OTHER

EXEMPT FROM GEN.
PROPERTY TAX

TOTAL
ACRES
THIS
LINE

1135

2023				KEY TO CODES ▶		1.A - RESIDENTIAL 2.B - COMMERCIAL 3.C - MANUFACTURING 4.D - AGRICULTURAL		5.E - UNDEVELOPED 5m - AGRICULTURAL FOREST 6.F - PRODUCTIVE FOREST LANDS 7.G - OTHER		1. PFC REG. ENTERED BEFORE 1/1/72 2. PFC REG. ENTERED AFTER 12/31/71 3. PFC SPECIAL CLASSIFICATION 4. COUNTY FOREST CROP 5. MFL OPEN ENTERED AFTER 2004 6. MFL CLOSED ENTERED AFTER 2004 7. MFL OPEN ENTERED BEFORE 2005 8. MFL CLOSED ENTERED BEFORE 2005		1. FEDERAL 2. STATE 3. COUNTY 4. OTHER		TOTAL ACRES THIS LINE
PARCEL NUMBER	SCHOOL DIST.	VOL/PAGE - REG. DEEDS	TOTAL ACRES OF DESC.	ACREAGE & VALUE OF DESCRIPTION SUBJECT TO GENERAL PROPERTY TAX							EXEMPT FROM GEN. PROPERTY TAX			
NAME & ADDRESS		SEC. TN. RANGE DESCRIPTION OF PROPERTY		C O D E	ACRES	LAND VALUE	IMPROVEMENT VALUE	TOTAL VALUE	C O D E	ACRES	VALUE	C O D E	ACRES	
11010 306.5 306.5		POYNETTE SCHOOL DISTRICT 4536 0		D E D	20.00 0.45 10.00	\$4,700 \$100 \$1,700	\$0 \$0 \$0	\$4,700 \$100 \$1,700						30.45
Scott D Van Etten, Van Etten, Kimberly A N3805 County Road J Poynette, WI, 53955		S1/4 SE1/4 WEST OF HWY EXC HWY V272-367												
		Parcel Total			30.45	\$6,500	\$0	\$6,500		0.00	\$0		0.00	
11010 306.6 306.60000000000002		POYNETTE SCHOOL DISTRICT 4536 0		D E D G	23.90 0.29 15.00 0.10	\$5,600 \$100 \$2,600 \$100	\$0 \$0 \$0 \$5,000	\$5,600 \$100 \$2,600 \$5,100						39.29
Scott D Van Etten, Van Etten, Kimberly A N3805 County Road J Poynette, WI, 53955		Kent Rd/Co HWY J S1/4 SE EAST OF HWY EXC HWY V272-367 (MAPPING CORRECTION)												
		Parcel Total			39.29	\$8,400	\$5,000	\$13,400		0.00	\$0		0.00	
11010 307.A 307.A		POYNETTE SCHOOL DISTRICT 4536 0		D E	16.00 0.50	\$2,700 \$100	\$0 \$0	\$2,700 \$100						16.50
Calvin D & Susan M Moll Living Trust dated 4/27/2021 W9065 Hall Road Poynette, WI, 53955		Part NE1/4 of NE1/4, Comm at NW cor, E 45 rods, S 71 rods, W & parallel with N line 45 rods, N to beg, See Exception												
		Parcel Total			16.50	\$2,800	\$0	\$2,800		0.00	\$0		0.00	

1137

YEAR 2023	State No.
--------------	-----------

ASSESSMENT ROLL FOR DEKORRA Columbia COUNTY

KEY TO
CODES

1.A - RESIDENTIAL
2.B - COMMERCIAL
3.C - MANUFACTURING
4.D - AGRICULTURAL

5.E - UNDEVELOPED
5m - AGRICULTURAL FOREST
6.F - PRODUCTIVE FOREST LANDS
7.G - OTHER

1. PFC REG. ENTERED BEFORE 1/1/72
2. PFC REG. ENTERED AFTER 12/31/71
3. PFC SPECIAL CLASSIFICATION
4. COUNTY FOREST CROP
5. MFL OPEN ENTERED AFTER 2004
6. MFL CLOSED ENTERED AFTER 2004
7. MFL OPEN ENTERED BEFORE 2005
8. MFL CLOSED ENTERED BEFORE 2005

1. FEDERAL
2. STATE
3. COUNTY
4. OTHER

EXEMPT FROM GEN.
PROPERTY TAX

TOTAL
ACRES
THIS
LINE

PARCEL NUMBER		SCHOOL DIST.	VOL/PAGE - REG. DEEDS	TOTAL ACRES OF DESC.	ACREAGE & VALUE OF DESCRIPTION SUBJECT TO GENERAL PROPERTY TAX								6. MFL CLOSED ENTERED AFTER 2004 7. MFL OPEN ENTERED BEFORE 2005 8. MFL CLOSED ENTERED BEFORE 2005		EXEMPT FROM GEN. PROPERTY TAX		ACRES THIS LINE
NAME & ADDRESS			SEC. TN. RANGE DESCRIPTION OF PROPERTY		C O D E	ACRES	LAND VALUE	IMPROVEMENT VALUE	TOTAL VALUE	C O D E	ACRES	VALUE	C O D E	ACRES			
1138	11010 307.B 307.B	POYNETTE SCHOOL DISTRICT 4536	0	BEG 89.24FT W OF NE/C SEC 20 W ABT 653FT, S 71 RDS, W 45RDS, S 13 RDS, E 80 RDS TO SEC/L, N 725'M/L TH W 181.21FT, N3DGE 138.78FT, N30DGE 106.12FT, S87DGE 32.33FT, N17DGE 125.09FT, N6DGE 314.27FT TO POB.									X4	20.32	20.32		
	TOWN OF DEKORRA W8225 COUNTY ROAD JV POYNETTE, WI, 53955-8886																
1139	11010 307.D 307.D	POYNETTE SCHOOL DISTRICT 4536		W8963 HALL RD PRT NE1/4 OF NE1/4, THE N 200' OF FOLLOWING PCL, COM NW COR NE 1/4 NE 1/4 E RDS S 71 RDS, W 45 RDS, N TO BEG.	A	3.50	\$90,000	\$326,700	\$416,700						3.50		
	Ryan A Sopha 419 Sopha Ct Poynette, WI, 53955																
1140	11010 307.E 307.E	POYNETTE SCHOOL DISTRICT 4536		W8901 Hall Rd BEG NE/C SEC 20; S1DGE 662.11FT, N88DGE 181.21FT N3DGE 138.78FT, N30DGE 106.12FT, S87DGE 32.33FT, N17DGE 125.09FT, N6DGE 264.27FT TO SEC/L, S88DGE 89.24FT TO POB.									X4	1.68	1.68		
	TOWN OF DEKORRA W8225 COUNTY ROAD J-V POYNETTE, WI, 53955-8886																
1141	11010 308 308	POYNETTE SCHOOL DISTRICT 4536			D	6.00	\$1,400	\$0	\$1,400	W8	30.000	108000.0			80.00		
					E	6.00	\$11,400	\$0	\$11,400			000					
					D	35.50	\$6,000	\$0	\$6,000								
					G	2.50	\$52,000	\$126,300	\$178,300								
	W9065 HALL RD W1/2 OF NE1/4																
	Calvin D & Susan M Moll Living Trust dated 4/27/2021 W9065 Hall Road Poynette, WI, 53955																
Parcel Total							50.00	\$70,800	\$126,300	\$197,100		#Error	#Error		0.00		

YEAR 2023	State No.
--------------	-----------

ASSESSMENT ROLL FOR DEKORRA Columbia COUNTY

KEY TO
CODES

1.A - RESIDENTIAL
2.B - COMMERCIAL
3.C - MANUFACTURING
4.D - AGRICULTURAL

5.E - UNDEVELOPED
5m - AGRICULTURAL FOREST
6.F - PRODUCTIVE FOREST LANDS
7.G - OTHER

1. PFC REG. ENTERED BEFORE 1/1/72
2. PFC REG. ENTERED AFTER 12/31/71
3. PFC SPECIAL CLASSIFICATION
4. COUNTY FOREST CROP
5. MFL OPEN ENTERED AFTER 2004
6. MFL CLOSED ENTERED AFTER 2004
7. MFL OPEN ENTERED BEFORE 2005
8. MFL CLOSED ENTERED BEFORE 2005

1. FEDERAL
2. STATE
3. COUNTY
4. OTHER

EXEMPT FROM GEN.
PROPERTY TAX

TOTAL
ACRES
THIS
LINE

PARCEL NUMBER		SCHOOL DIST.	VOL/PAGE - REG. DEEDS	TOTAL ACRES OF DESC.	ACREAGE & VALUE OF DESCRIPTION SUBJECT TO GENERAL PROPERTY TAX					6. MFL CLOSED ENTERED AFTER 2004 7. MFL OPEN ENTERED BEFORE 2005 8. MFL CLOSED ENTERED BEFORE 2005			EXEMPT FROM GEN. PROPERTY TAX		ACRES THIS LINE
NAME & ADDRESS		SEC. TN. RANGE DESCRIPTION OF PROPERTY		C O D E	ACRES	LAND VALUE	IMPROVEMENT VALUE	TOTAL VALUE	C O D E	ACRES	VALUE	C O D E	ACRES		
1142	11010 309 309	POYNETTE SCHOOL DISTRICT 4536	W9051 HALL RD N1/2 OF SE1/4 OF NE1/4 EXC R6-P279 R67 P284 R99-606 R192-2 R255-203 R333-660 R335-517 R417-44	F A	13.00 5.00	\$46,800 \$104,400	\$0 \$178,700	\$46,800 \$283,100						18.00	
	Wallace A Brey, Brey, Kerrie L W9051 Hall Rd Poynette, WI, 53955														
	Parcel Total					18.00	\$151,200	\$178,700	\$329,900		0.00	\$0		0.00	
1143	11010 31.01 31.01	POYNETTE SCHOOL DISTRICT 4536	W7922 PHILLIPS RD LOT 1, CSM 4869-34-68	G	2.33	\$50,600	\$63,300	\$113,900						2.33	
	Randall E Crawford, Crawford, Julie A W7790 Phillips Road Poynette, WI, 53955														
1144	11010 31.02 31.02	POYNETTE SCHOOL DISTRICT 4536	0 FRAC NE 1/4 OF NW 1/4 - See Exceptions	5M E A D	18.00 2.37 1.00 19.00	\$32,400 \$4,500 \$9,600 \$3,200	\$0 \$0 \$600 \$0	\$32,400 \$4,500 \$10,200 \$3,200						40.37	
	Randall E Crawford, Crawford, Julie A W7790 Phillips Road Poynette, WI, 53955														
	Parcel Total					40.37	\$49,700	\$600	\$50,300		0.00	\$0		0.00	
1145	11010 31.04 31.04	POYNETTE SCHOOL DISTRICT 4536	W7981 PHILLIPS RD LOT 1, CSM 4870-34-69	A	3.21	\$87,200	\$189,200	\$276,400						3.21	
	Christopher C Crawford W7981 Phillips Road Poynette, WI, 53955														

YEAR 2023	State No.
--------------	-----------

ASSESSMENT ROLL FOR DEKORRA Columbia COUNTY

KEY TO
CODES

1.A - RESIDENTIAL
2.B - COMMERCIAL
3.C - MANUFACTURING
4.D - AGRICULTURAL

5.E - UNDEVELOPED
5m - AGRICULTURAL FOREST
6.F - PRODUCTIVE FOREST LANDS
7.G - OTHER

1. PFC REG. ENTERED BEFORE 1/1/72
2. PFC REG. ENTERED AFTER 12/31/71
3. PFC SPECIAL CLASSIFICATION
4. COUNTY FOREST CROP
5. MFL OPEN ENTERED AFTER 2004
6. MFL CLOSED ENTERED AFTER 2004
7. MFL OPEN ENTERED BEFORE 2005
8. MFL CLOSED ENTERED BEFORE 2005

1. FEDERAL
2. STATE
3. COUNTY
4. OTHER

EXEMPT FROM GEN.
PROPERTY TAX

TOTAL
ACRES
THIS
LINE

	PARCEL NUMBER	SCHOOL	VOL/PAGE - REG. DEEDS	TOTAL ACRES	ACREAGE & VALUE OF DESCRIPTION					6. MFL CLOSED ENTERED AFTER 2004 7. MFL OPEN ENTERED BEFORE 2005 8. MFL CLOSED ENTERED BEFORE 2005		EXEMPT FROM GEN. PROPERTY TAX		ACRES THIS LINE	
		DIST.		OF DESC.	SUBJECT TO GENERAL PROPERTY TAX										
	NAME & ADDRESS		SEC. TN. RANGE DESCRIPTION OF PROPERTY		C O D E	ACRES	LAND VALUE	IMPROVEMENT VALUE	TOTAL VALUE	C O D E	ACRES	VALUE	C O D E	ACRES	
1146	11010 31.05	POYNETTE	0	SE 1/4 OF NW 1/4 - See Exceptions	E 5M D	1.00	\$100	\$0	\$100						34.56
	31.05	SCHOOL				12.27	\$22,100	\$0	\$22,100						
		DISTRICT				21.29	\$3,600	\$0	\$3,600						
		4536													
	Randall E Crawford, Crawford, Julie A W7790 Phillips Road Poynette, WI, 53955														
				Parcel Total		34.56	\$25,800	\$0	\$25,800		0.00	\$0		0.00	
1147	11010 310	POYNETTE	0	S1/2 OF SE1/4 OF NE1/4 R418-270 R336-220 R551-97	F	20.00	\$72,000	\$0	\$72,000						20.00
	310	SCHOOL													
		DISTRICT													
		4536													
	Robert W Branton W8828 Kent Road Poynette, WI, 53955														
1148	11010 311	POYNETTE	0	LOT 1, CSM 1000-4-220	F E E	22.70	\$81,700	\$0	\$81,700						25.70
	311	SCHOOL				0.50	\$100	\$0	\$100						
		DISTRICT				2.50	\$1,900	\$0	\$1,900						
		4536													
	Judy L Fish W10164 Schiefelbein Road Poynette, WI, 53955														
				Parcel Total		25.70	\$83,700	\$0	\$83,700		0.00	\$0		0.00	
1149	11010 311.A	POYNETTE		N4086 County Highway J LOT 1, CSM 625-3-100	A D	5.00	\$104,400	\$256,900	\$361,300						7.36
	311.A	SCHOOL				2.36	\$200	\$0	\$200						
		DISTRICT													
		4536													
	William G Bender, Bender, Karen A N4086 County Road J Poynette, WI, 53955														

YEAR 2023	State No.
--------------	-----------

ASSESSMENT ROLL FOR DEKORRA Columbia COUNTY

2023				KEY TO CODES ▶		1.A - RESIDENTIAL 2.B - COMMERCIAL 3.C - MANUFACTURING 4.D - AGRICULTURAL		5.E - UNDEVELOPED 5m - AGRICULTURAL FOREST 6.F - PRODUCTIVE FOREST LANDS 7.G - OTHER		1. PFC REG. ENTERED BEFORE 1/1/72 2. PFC REG. ENTERED AFTER 12/31/71 3. PFC SPECIAL CLASSIFICATION 4. COUNTY FOREST CROP 5. MFL OPEN ENTERED AFTER 2004 6. MFL CLOSED ENTERED AFTER 2004 7. MFL OPEN ENTERED BEFORE 2005 8. MFL CLOSED ENTERED BEFORE 2005		1. FEDERAL 2. STATE 3. COUNTY 4. OTHER		TOTAL ACRES THIS LINE	
PARCEL NUMBER		SCHOOL DIST.	VOL/PAGE - REG. DEEDS		TOTAL ACRES OF DESC.		ACREAGE & VALUE OF DESCRIPTION SUBJECT TO GENERAL PROPERTY TAX					EXEMPT FROM GEN. PROPERTY TAX			
NAME & ADDRESS		SEC. TN. RANGE DESCRIPTION OF PROPERTY			C O D E	ACRES	LAND VALUE	IMPROVEMENT VALUE	TOTAL VALUE	C O D E	ACRES	VALUE	C O D E		ACRES
		Parcel Total				7.36	\$104,600	\$256,900	\$361,500		0.00	\$0		0.00	
11010 311.B 311.B		POYNETTE SCHOOL DISTRICT 4536 0	LOT 1, CSM 718-3-193			D E 5M D	4.00 0.50 0.94 41.50	\$900 \$100 \$1,700 \$7,100	\$0 \$0 \$0 \$0	\$900 \$100 \$1,700 \$7,100					46.94
William G Bender, Bender, Karen A N4086 CTH J Poynette, WI, 53955															
		Parcel Total				46.94	\$9,800	\$0	\$9,800		0.00	\$0		0.00	
11010 312.01 312.01		POYNETTE SCHOOL DISTRICT 4536 0	Lot 1, CSM 4714-33-49			F E E	23.00 11.50 0.57	\$82,800 \$21,800 \$400	\$0 \$0 \$0	\$82,800 \$21,800 \$400					35.07
Judy L Fish W10164 Schiefelbein Road Poynette, WI, 53955															
		Parcel Total				35.07	\$105,000	\$0	\$105,000		0.00	\$0		0.00	
11010 313 313		POYNETTE SCHOOL DISTRICT 4536 0	S1/2 of SW1/4 of NW1/4			5M E E	16.00 1.50 2.50	\$28,800 \$200 \$4,800	\$0 \$0 \$0	\$28,800 \$200 \$4,800					20.00
Gerald Wahlin Trust dated 3/22/2012, Wahlin Family Trust 2571 Havey Lane Stoughton, WI, 53589															
		Parcel Total				20.00	\$33,800	\$0	\$33,800		0.00	\$0		0.00	

YEAR 2023	State No.
--------------	-----------

ASSESSMENT ROLL FOR DEKORRA Columbia COUNTY

KEY TO
CODES

1.A - RESIDENTIAL
2.B - COMMERCIAL
3.C - MANUFACTURING
4.D - AGRICULTURAL

5.E - UNDEVELOPED
5m - AGRICULTURAL FOREST
6.F - PRODUCTIVE FOREST LANDS
7.G - OTHER

1. PFC REG. ENTERED BEFORE 1/1/72
2. PFC REG. ENTERED AFTER 12/31/71
3. PFC SPECIAL CLASSIFICATION
4. COUNTY FOREST CROP
5. MFL OPEN ENTERED AFTER 2004
6. MFL CLOSED ENTERED AFTER 2004
7. MFL OPEN ENTERED BEFORE 2005
8. MFL CLOSED ENTERED BEFORE 2005

1. FEDERAL
2. STATE
3. COUNTY
4. OTHER

EXEMPT FROM GEN.
PROPERTY TAX

TOTAL
ACRES
THIS
LINE

PARCEL NUMBER		SCHOOL DIST.	VOL/PAGE - REG. DEEDS	TOTAL ACRES OF DESC.	ACREAGE & VALUE OF DESCRIPTION SUBJECT TO GENERAL PROPERTY TAX					6. MFL CLOSED ENTERED AFTER 2004 7. MFL OPEN ENTERED BEFORE 2005 8. MFL CLOSED ENTERED BEFORE 2005			EXEMPT FROM GEN. PROPERTY TAX		ACRES THIS LINE
NAME & ADDRESS			SEC. TN. RANGE DESCRIPTION OF PROPERTY	C O D E	ACRES	LAND VALUE	IMPROVEMENT VALUE	TOTAL VALUE	C O D E	ACRES	VALUE	C O D E	ACRES		
1153	11010 314.01 314.01	POYNETTE SCHOOL DISTRICT 4536	W9186 SCHOFIELD RD Lot 1, CSM 4601-32-86	A	5.00	\$104,400	\$146,200	\$250,600						5.00	
	Judy L Fish W10164 Schiefelbein Road Poynette, WI, 53955														
1154	11010 315 315	POYNETTE SCHOOL DISTRICT 4536	W9152 SCHOFIELD RD E1/2 OF SE1/4 OF NW1/4	A F	6.00 14.00	\$114,000 \$50,400	\$130,400 \$0	\$244,400 \$50,400						20.00	
	Daniel J Gill W9152 Schofield Road Poynette, WI, 53955														
	Parcel Total				20.00	\$164,400	\$130,400	\$294,800		0.00	\$0		0.00		
1155	11010 316 316	POYNETTE SCHOOL DISTRICT 4536	W9155 SCHOFIELD RD PRT NE1/4 SW1/4, PCL C. COM W1/4 COR S20; S88-17-40E 1322.18' POB; S88-17-40E 661.09'; S0-06E 1322.12'; N88-25-55W 661.48'; N0-04-50W 1323.69' TO POB.	F E A	13.00 2.00 5.00	\$46,800 \$3,800 \$104,400	\$0 \$0 \$223,500	\$46,800 \$3,800 \$327,900						20.00	
	Shelley J Boocher, Boocher, Thomas W9155 Schofield Road Poynette, WI, 53955														
	Parcel Total				20.00	\$155,000	\$223,500	\$378,500		0.00	\$0		0.00		
1156	11010 316.A 316.A	POYNETTE SCHOOL DISTRICT 4536	0 S 3-1/2 A OF SE1/4 OF SW1/4	E	3.51	\$2,600	\$0	\$2,600						3.51	
	Stephen M Markwardt N3724 County Road J Poynette, WI, 53955														

YEAR 2023	State No.
--------------	-----------

ASSESSMENT ROLL FOR DEKORRA Columbia COUNTY

KEY TO
CODES

1.A - RESIDENTIAL
2.B - COMMERCIAL
3.C - MANUFACTURING
4.D - AGRICULTURAL

5.E - UNDEVELOPED
5m - AGRICULTURAL FOREST
6.F - PRODUCTIVE FOREST LANDS
7.G - OTHER

1. PFC REG. ENTERED BEFORE 1/1/72
2. PFC REG. ENTERED AFTER 12/31/71
3. PFC SPECIAL CLASSIFICATION
4. COUNTY FOREST CROP
5. MFL OPEN ENTERED AFTER 2004
6. MFL CLOSED ENTERED AFTER 2004
7. MFL OPEN ENTERED BEFORE 2005
8. MFL CLOSED ENTERED BEFORE 2005

1. FEDERAL
2. STATE
3. COUNTY
4. OTHER

EXEMPT FROM GEN.
PROPERTY TAX

TOTAL
ACRES
THIS
LINE

1157

2023				KEY TO CODES ▶		1.A - RESIDENTIAL 2.B - COMMERCIAL 3.C - MANUFACTURING 4.D - AGRICULTURAL		5.E - UNDEVELOPED 5m - AGRICULTURAL FOREST 6.F - PRODUCTIVE FOREST LANDS 7.G - OTHER		1. PFC REG. ENTERED BEFORE 1/1/72 2. PFC REG. ENTERED AFTER 12/31/71 3. PFC SPECIAL CLASSIFICATION 4. COUNTY FOREST CROP 5. MFL OPEN ENTERED AFTER 2004 6. MFL CLOSED ENTERED AFTER 2004 7. MFL OPEN ENTERED BEFORE 2005 8. MFL CLOSED ENTERED BEFORE 2005		1. FEDERAL 2. STATE 3. COUNTY 4. OTHER		TOTAL ACRES THIS LINE
PARCEL NUMBER	SCHOOL DIST.	VOL/PAGE - REG. DEEDS	TOTAL ACRES OF DESC.	ACREAGE & VALUE OF DESCRIPTION SUBJECT TO GENERAL PROPERTY TAX							EXEMPT FROM GEN. PROPERTY TAX			
NAME & ADDRESS		SEC. TN. RANGE DESCRIPTION OF PROPERTY		C O D E	ACRES	LAND VALUE	IMPROVEMENT VALUE	TOTAL VALUE	C O D E	ACRES	VALUE	C O D E	ACRES	
11010 316.C 316.C POYNETTE SCHOOL DISTRICT 4536 Ronald A Stage Jr, Stage, Kerri J W9145 Schofield Road Poynette, WI, 53955		W9145 SCHOFIELD RD PRT NE1/4 SW1/4, PCL D, COM @ W1/4 COR S.20, S88 17' E1983.27' POB.S88 17' E661.09' SO 07' E1320.54' N88 25'W661.48' NO 06' W1322.12' POB		F A E	5.00 5.00 10.00	\$17,000 \$104,400 \$19,000	\$0 \$200,200 \$0	\$17,000 \$304,600 \$19,000						20.00
		Parcel Total			20.00	\$140,400	\$200,200	\$340,600		0.00	\$0		0.00	
11010 317 317 POYNETTE SCHOOL DISTRICT 4536 Edward L Maher, Maher, Susan Mary W9209 Schofield Rd Poynette, WI, 53955		W9209 SCHOFIELD RD PRT NW 1/4SW1/4, PCL A, BEG W1/4 COR S. 20 S88 17' E661.09' S1325.86 N88W661.48 N1326.84' POB RD OVER N BY 16.5' & WLY 33' R70-102 EXC CS#323		D E G D	8.20 1.80 1.00 2.31	\$1,900 \$200 \$8,000 \$200	\$0 \$0 \$3,800 \$0	\$1,900 \$200 \$11,800 \$200						13.31
		Parcel Total			13.31	\$10,300	\$3,800	\$14,100		0.00	\$0		0.00	
11010 317.01 317.01 POYNETTE SCHOOL DISTRICT 4536 Megan E Dorn, Dorn, Shane M N3728 County Road J Poynette, WI, 53955		N3728 County Highway J LT 1 CS#3829-26-67		D 5M A	18.00 14.51 2.50	\$3,100 \$26,100 \$80,400	\$0 \$0 \$290,400	\$3,100 \$26,100 \$370,800						35.01
		Parcel Total			35.01	\$109,600	\$290,400	\$400,000		0.00	\$0		0.00	

YEAR 2023	State No.
--------------	-----------

ASSESSMENT ROLL FOR DEKORRA Columbia COUNTY[illegible]

YEAR 2023	State No.
--------------	-----------

ASSESSMENT ROLL FOR DEKORRA Columbia COUNTY

KEY TO
CODES

1.A - RESIDENTIAL
2.B - COMMERCIAL
3.C - MANUFACTURING
4.D - AGRICULTURAL

5.E - UNDEVELOPED
5m - AGRICULTURAL FOREST
6.F - PRODUCTIVE FOREST LANDS
7.G - OTHER

1. PFC REG. ENTERED BEFORE 1/1/72
2. PFC REG. ENTERED AFTER 12/31/71
3. PFC SPECIAL CLASSIFICATION
4. COUNTY FOREST CROP
5. MFL OPEN ENTERED AFTER 2004
6. MFL CLOSED ENTERED AFTER 2004
7. MFL OPEN ENTERED BEFORE 2005
8. MFL CLOSED ENTERED BEFORE 2005

1. FEDERAL
2. STATE
3. COUNTY
4. OTHER

EXEMPT FROM GEN.
PROPERTY TAX

TOTAL
ACRES
THIS
LINE

1164

		2023				KEY TO CODES ▶		1.A - RESIDENTIAL 2.B - COMMERCIAL 3.C - MANUFACTURING 4.D - AGRICULTURAL		5.E - UNDEVELOPED 5m - AGRICULTURAL FOREST 6.F - PRODUCTIVE FOREST LANDS 7.G - OTHER		1. PFC REG. ENTERED BEFORE 1/1/72 2. PFC REG. ENTERED AFTER 12/31/71 3. PFC SPECIAL CLASSIFICATION 4. COUNTY FOREST CROP 5. MFL OPEN ENTERED AFTER 2004 6. MFL CLOSED ENTERED AFTER 2004 7. MFL OPEN ENTERED BEFORE 2005 8. MFL CLOSED ENTERED BEFORE 2005		1. FEDERAL 2. STATE 3. COUNTY 4. OTHER		TOTAL ACRES THIS LINE
PARCEL NUMBER		SCHOOL DIST.	VOL/PAGE - REG. DEEDS		TOTAL ACRES OF DESC.		ACREAGE & VALUE OF DESCRIPTION SUBJECT TO GENERAL PROPERTY TAX						EXEMPT FROM GEN. PROPERTY TAX			
NAME & ADDRESS		SEC. TN. RANGE DESCRIPTION OF PROPERTY			C O D E	ACRES	LAND VALUE	IMPROVEMENT VALUE	TOTAL VALUE	C O D E	ACRES	VALUE	C O D E	ACRES		
		Parcel Total				20.00	\$94,300	\$215,600	\$309,900		0.00	\$0		0.00		
11010 317.C 317.C		POYNETTE SCHOOL DISTRICT 4536	N3802 County Highway J LOT 1, CSM 323-2-98			A D E	1.69 4.50 0.50	\$72,600 \$1,300 \$100	\$125,100 \$0 \$0	\$197,700 \$1,300 \$100					6.69	
Edward L Maher N3802 Hwy J Poynette, WI, 53955		Parcel Total				6.69	\$74,000	\$125,100	\$199,100		0.00	\$0		0.00		
11010 318 318		POYNETTE SCHOOL DISTRICT 4536	N3701 BRANTON LN E1/2 OF SE1/4 R418-270 R551- 97			D G D	38.00 2.00 40.00	\$6,500 \$48,000 \$2,700	\$0 \$74,500 \$0	\$6,500 \$122,500 \$2,700					80.00	
Robert W Branton W8828 Kent Road Poynette, WI, 53955		Parcel Total				80.00	\$57,200	\$74,500	\$131,700		0.00	\$0		0.00		
11010 319.02 319.02		POYNETTE SCHOOL DISTRICT 4536	0 LOT 2, CSM 5064-35-128			D D	36.55 3.00	\$6,200 \$200	\$0 \$0	\$6,200 \$200	W6	10.000	36000.00 00		49.55	
Roger W Branton W9095 Kent Road Poynette, WI, 53955		Parcel Total				39.55	\$6,400	\$0	\$6,400		#Error	#Error		0.00		

1166

YEAR 2023	State No.
--------------	-----------

ASSESSMENT ROLL FOR DEKORRA Columbia COUNTY

KEY TO
CODES

1.A - RESIDENTIAL
2.B - COMMERCIAL
3.C - MANUFACTURING
4.D - AGRICULTURAL

5.E - UNDEVELOPED
5m - AGRICULTURAL FOREST
6.F - PRODUCTIVE FOREST LANDS
7.G - OTHER

1. PFC REG. ENTERED BEFORE 1/1/72
2. PFC REG. ENTERED AFTER 12/31/71
3. PFC SPECIAL CLASSIFICATION
4. COUNTY FOREST CROP
5. MFL OPEN ENTERED AFTER 2004
6. MFL CLOSED ENTERED AFTER 2004
7. MFL OPEN ENTERED BEFORE 2005
8. MFL CLOSED ENTERED BEFORE 2005

1. FEDERAL
2. STATE
3. COUNTY
4. OTHER

EXEMPT FROM GEN.
PROPERTY TAX

TOTAL
ACRES
THIS
LINE

1167

2023				KEY TO CODES ▶		1.A - RESIDENTIAL 2.B - COMMERCIAL 3.C - MANUFACTURING 4.D - AGRICULTURAL		5.E - UNDEVELOPED 5m - AGRICULTURAL FOREST 6.F - PRODUCTIVE FOREST LANDS 7.G - OTHER		1. PFC REG. ENTERED BEFORE 1/1/72 2. PFC REG. ENTERED AFTER 12/31/71 3. PFC SPECIAL CLASSIFICATION 4. COUNTY FOREST CROP 5. MFL OPEN ENTERED AFTER 2004 6. MFL CLOSED ENTERED AFTER 2004 7. MFL OPEN ENTERED BEFORE 2005 8. MFL CLOSED ENTERED BEFORE 2005		1. FEDERAL 2. STATE 3. COUNTY 4. OTHER		TOTAL ACRES THIS LINE						
PARCEL NUMBER	SCHOOL DIST.	VOL/PAGE - REG. DEEDS	TOTAL ACRES OF DESC.	ACREAGE & VALUE OF DESCRIPTION SUBJECT TO GENERAL PROPERTY TAX							EXEMPT FROM GEN. PROPERTY TAX									
NAME & ADDRESS		SEC. TN. RANGE DESCRIPTION OF PROPERTY		C O D E	ACRES	LAND VALUE	IMPROVEMENT VALUE	TOTAL VALUE	C O D E	ACRES	VALUE	C O D E	ACRES							
11010 319.03 319.02999999999997 Roger W Branton W9095 Kent Road Poynette, WI, 53955	POYNETTE SCHOOL DISTRICT 4536	W9096 KENT RD LOT 3, CSM 5064-35-128	D	3.30	\$800	\$0	\$800							35.04						
			E	1.00	\$100	\$0	\$100													
			G	1.90	\$15,200	\$27,200	\$42,400													
			D	28.84	\$2,000	\$0	\$2,000													
			Parcel Total			35.04	\$18,100								\$27,200	\$45,300		0.00	\$0	
11010 319.04 319.04000000000002 Roger W Branton W9095 Kent Road Poynette, WI, 53955	POYNETTE SCHOOL DISTRICT 4536 0	Lot 1, CSM 6077-44-16	D	9.55	\$2,300	\$0	\$2,300	W6	21.000	75600.00 00			0.00	36.55						
			D	6.00	\$400	\$0	\$400													
			Parcel Total			15.55	\$2,700								\$0	\$2,700	#Error	#Error		
			Parcel Total			15.55	\$2,700								\$0	\$2,700	#Error	#Error		0.00
			Parcel Total			15.55	\$2,700								\$0	\$2,700	#Error	#Error		0.00
11010 319.05 319.05 Roger W Branton W9095 Kent Road Poynette, WI, 53955	POYNETTE SCHOOL DISTRICT 4536 0	Lot 2, CSM 6077-44-16	D	1.00	\$200	\$0	\$200							1.00						
			Parcel Total			1.00	\$200								\$0	\$200				
11010 32.01 32.01 Allen F Heath, Heath, Amy A W8072 Phillips Road Poynette, WI, 53955	POYNETTE SCHOOL DISTRICT 4536	W8084 PHILLIPS RD Comm at W Q cor Sec 2; N 469.20' to POB; N71-39E 341.50' alg cntrln of Phillips Rd; N 34.77'; N 63.60' to an iron stake; S74-54W 36.40'; N15-06W 10.17'; N 644.56' to N ln of SW Q of NW Q; W 286.58'; S 850.80' to POB.	A	5.12	\$105,600	\$500	\$106,100							5.12						
			Parcel Total			5.12	\$105,600								\$500	\$106,100				

1168

1169

1170

YEAR 2023	State No.
--------------	-----------

ASSESSMENT ROLL FOR DEKORRA Columbia COUNTY

KEY TO
CODES

1.A - RESIDENTIAL
2.B - COMMERCIAL
3.C - MANUFACTURING
4.D - AGRICULTURAL

5.E - UNDEVELOPED
5m - AGRICULTURAL FOREST
6.F - PRODUCTIVE FOREST LANDS
7.G - OTHER

1. PFC REG. ENTERED BEFORE 1/1/72
2. PFC REG. ENTERED AFTER 12/31/71
3. PFC SPECIAL CLASSIFICATION
4. COUNTY FOREST CROP
5. MFL OPEN ENTERED AFTER 2004
6. MFL CLOSED ENTERED AFTER 2004
7. MFL OPEN ENTERED BEFORE 2005
8. MFL CLOSED ENTERED BEFORE 2005

1. FEDERAL
2. STATE
3. COUNTY
4. OTHER

EXEMPT FROM GEN.
PROPERTY TAX

TOTAL
ACRES
THIS
LINE

PARCEL NUMBER	SCHOOL DIST.	VOL/PAGE - REG. DEEDS	TOTAL ACRES OF DESC.	ACREAGE & VALUE OF DESCRIPTION SUBJECT TO GENERAL PROPERTY TAX					6. MFL CLOSED ENTERED AFTER 2004 7. MFL OPEN ENTERED BEFORE 2005 8. MFL CLOSED ENTERED BEFORE 2005		EXEMPT FROM GEN. PROPERTY TAX		ACRES THIS LINE			
NAME & ADDRESS		SEC. TN. RANGE DESCRIPTION OF PROPERTY	C O D E	ACRES	LAND VALUE	IMPROVEMENT VALUE	TOTAL VALUE	C O D E	ACRES	VALUE	C O D E	ACRES				
11010 32.03 32.03	POYNETTE SCHOOL DISTRICT 4536	W8072 PHILLIPS RD W 1/2 OF FRAC NW 1/4, N OF HWY; AS RECORDED IN V227- 477 EXC 5.7 A COMM @ W 1/2 COR IN V292-402. Also: PRT W 1/2 NW 1/4 N OF HWY, Comm @ W Q Cor of Sec 2; N 469.20'; N71-39E 341.5'; N 34.77'; N 63.60' to POB; S74-54W 36.40'; N15-06W 10.17'; N 644.56'; E 37.65'; S 634.40' to POB. - See Exceptions	5M	42.00	\$75,600	\$0	\$75,600						59.88			
			E	7.88	\$15,000	\$0	\$15,000									
			D	5.00	\$900	\$0	\$900									
			A	5.00	\$104,400	\$162,200	\$266,600									
			Parcel Total				59.88	\$195,900	\$162,200	\$358,100		0.00		\$0		0.00
11010 320.01 320.01	POYNETTE SCHOOL DISTRICT 4536	W8562 THOMPSON RD Lot 1, CSM 5627-40-2	A	4.00	\$94,800	\$309,300	\$404,100						14.89			
			D	3.89	\$700	\$0	\$700									
			E	4.00	\$7,500	\$0	\$7,500									
			E	3.00	\$2,300	\$0	\$2,300									
			Parcel Total				14.89	\$105,300	\$309,300	\$414,600		0.00		\$0		0.00
11010 320.02 320.02	POYNETTE SCHOOL DISTRICT 4536	McMILLAN RD Lot 2, CSM 5627-40-2	D	19.00	\$4,500	\$0	\$4,500						42.09			
			D	20.00	\$5,600	\$0	\$5,600									
			D	3.09	\$500	\$0	\$500									
			Parcel Total				42.09	\$10,600	\$0	\$10,600		0.00		\$0		0.00
			Parcel Total				42.09	\$10,600	\$0	\$10,600		0.00		\$0		0.00

YEAR 2023	State No.
--------------	-----------

ASSESSMENT ROLL FOR DEKORRA Columbia COUNTY

KEY TO
CODES

1.A - RESIDENTIAL
2.B - COMMERCIAL
3.C - MANUFACTURING
4.D - AGRICULTURAL

5.E - UNDEVELOPED
5m - AGRICULTURAL FOREST
6.F - PRODUCTIVE FOREST LANDS
7.G - OTHER

1. PFC REG. ENTERED BEFORE 1/1/72
2. PFC REG. ENTERED AFTER 12/31/71
3. PFC SPECIAL CLASSIFICATION
4. COUNTY FOREST CROP
5. MFL OPEN ENTERED AFTER 2004
6. MFL CLOSED ENTERED AFTER 2004
7. MFL OPEN ENTERED BEFORE 2005
8. MFL CLOSED ENTERED BEFORE 2005

1. FEDERAL
2. STATE
3. COUNTY
4. OTHER

EXEMPT FROM GEN.
PROPERTY TAX

TOTAL
ACRES
THIS
LINE

PARCEL NUMBER		SCHOOL DIST.	VOL/PAGE - REG. DEEDS	TOTAL ACRES OF DESC.	ACREAGE & VALUE OF DESCRIPTION SUBJECT TO GENERAL PROPERTY TAX				6. MFL CLOSED ENTERED AFTER 2004 7. MFL OPEN ENTERED BEFORE 2005 8. MFL CLOSED ENTERED BEFORE 2005			EXEMPT FROM GEN. PROPERTY TAX		ACRES THIS LINE
NAME & ADDRESS		SEC. TN. RANGE DESCRIPTION OF PROPERTY		C O D E	ACRES	LAND VALUE	IMPROVEMENT VALUE	TOTAL VALUE	C O D E	ACRES	VALUE	C O D E	ACRES	
1174	11010 320.B 320.B	POYNETTE SCHOOL DISTRICT 4536	W8514 THOMPSON RD Lot 2, CSM 1675-8-89	E	0.50	\$100	\$0	\$100						20.95
				D	17.45	\$4,900	\$0	\$4,900						
				A	3.00	\$85,200	\$134,000	\$219,200						
	Eric Nicholas Tranel, Tranel, Michelle Ann W8514 Thompson Road Poynette, WI, 53955													
	Parcel Total				20.95	\$90,200	\$134,000	\$224,200		0.00	\$0		0.00	
1175	11010 321.01 321.01	POYNETTE SCHOOL DISTRICT 4536	W8668 DELANY DR LT 1 CS#4249-30-5	A	3.01	\$85,300	\$200,400	\$285,700						3.01
	Jay Hanson, Hanson, Victoria W8668 Delany Drive Poynette, WI, 53955													
1176	11010 321.03 321.02999999999997	POYNETTE SCHOOL DISTRICT 4536	McMILLAN RD Lot 1, CSM 5597-39-112	D	11.00	\$2,600	\$0	\$2,600						23.86
				E	2.00	\$3,800	\$0	\$3,800						
				D	10.86	\$1,800	\$0	\$1,800						
	Victoria Hanson, Hanson, Jay W8668 Delany Drive Poynette, WI, 53955													
	Parcel Total				23.86	\$8,200	\$0	\$8,200		0.00	\$0		0.00	
1177	11010 321.04 321.04000000000002	POYNETTE SCHOOL DISTRICT 4536	McMILLAN RD W1/2 of NE1/4 EXC CS#4249-30 5 R203-429 - See Exceptions	D	11.00	\$2,600	\$0	\$2,600						53.13
				D	30.00	\$5,100	\$0	\$5,100						
				5M	6.50	\$11,700	\$0	\$11,700						
				E	4.63	\$8,800	\$0	\$8,800						
				E	1.00	\$800	\$0	\$800						
	Bruce J Delany W8706 Delany Drive Poynette, WI, 53955													

YEAR 2023	State No.
--------------	-----------

ASSESSMENT ROLL FOR DEKORRA Columbia COUNTY

KEY TO
CODES

1.A - RESIDENTIAL
2.B - COMMERCIAL
3.C - MANUFACTURING
4.D - AGRICULTURAL

5.E - UNDEVELOPED
5m - AGRICULTURAL FOREST
6.F - PRODUCTIVE FOREST LANDS
7.G - OTHER

1. PFC REG. ENTERED BEFORE 1/1/72
2. PFC REG. ENTERED AFTER 12/31/71
3. PFC SPECIAL CLASSIFICATION
4. COUNTY FOREST CROP
5. MFL OPEN ENTERED AFTER 2004
6. MFL CLOSED ENTERED AFTER 2004
7. MFL OPEN ENTERED BEFORE 2005
8. MFL CLOSED ENTERED BEFORE 2005

1. FEDERAL
2. STATE
3. COUNTY
4. OTHER

EXEMPT FROM GEN.
PROPERTY TAX

TOTAL
ACRES
THIS
LINE

1178

2023				KEY TO CODES ▶		1.A - RESIDENTIAL 2.B - COMMERCIAL 3.C - MANUFACTURING 4.D - AGRICULTURAL		5.E - UNDEVELOPED 5m - AGRICULTURAL FOREST 6.F - PRODUCTIVE FOREST LANDS 7.G - OTHER		1. PFC REG. ENTERED BEFORE 1/1/72 2. PFC REG. ENTERED AFTER 12/31/71 3. PFC SPECIAL CLASSIFICATION 4. COUNTY FOREST CROP 5. MFL OPEN ENTERED AFTER 2004 6. MFL CLOSED ENTERED AFTER 2004 7. MFL OPEN ENTERED BEFORE 2005 8. MFL CLOSED ENTERED BEFORE 2005		1. FEDERAL 2. STATE 3. COUNTY 4. OTHER		TOTAL ACRES THIS LINE
PARCEL NUMBER	SCHOOL DIST.	VOL/PAGE - REG. DEEDS	TOTAL ACRES OF DESC.	ACREAGE & VALUE OF DESCRIPTION SUBJECT TO GENERAL PROPERTY TAX							EXEMPT FROM GEN. PROPERTY TAX			
NAME & ADDRESS		SEC. TN. RANGE DESCRIPTION OF PROPERTY		C O D E	ACRES	LAND VALUE	IMPROVEMENT VALUE	TOTAL VALUE	C O D E	ACRES	VALUE	C O D E	ACRES	
		Parcel Total			53.13	\$29,000	\$0	\$29,000		0.00	\$0		0.00	
11010 322 322	POYNETTE SCHOOL DISTRICT 4536	W8706 DELANY DR E1/2 OF NW1/4	D	25.90	\$6,100	\$0	\$6,100	\$101,200	\$150,000					80.00
			E	10.00	\$19,000	\$0	\$19,000							
			E	1.00	\$100	\$0	\$100							
			G	2.10	\$48,800	\$0	\$4,600							
			D	27.00	\$4,600	\$0	\$1,000							
			D	14.00	\$1,000	\$0	\$1,000							
Bruce J Delany W8706 Delany Drive Poynette, WI, 53955		Parcel Total			80.00	\$79,600	\$101,200	\$180,800		0.00	\$0		0.00	
11010 323 323	POYNETTE SCHOOL DISTRICT 4536	MCMILLAN RD W1/2 of NW1/4	E	1.00	\$100	\$0	\$100							80.00
			D	16.00	\$2,700	\$0	\$2,700							
			D	46.00	\$3,100	\$0	\$3,100							
			E	17.00	\$12,800	\$0	\$12,800							
Bruce J Delany W8706 Delany Drive Poynette, WI, 53955		Parcel Total			80.00	\$18,700	\$0	\$18,700		0.00	\$0		0.00	
11010 324 324	POYNETTE SCHOOL DISTRICT 4536	W8692 Kent Rd E1/2 OF SW1/4 R.23-P.475; R.27-P.573; R.66 P.619										X2	80.00	80.00
State Of Wisconsin Dept Natural Resources Box 7921 Madison, WI, 53707-7921														

1180

YEAR 2023	State No.
--------------	-----------

ASSESSMENT ROLL FOR DEKORRA Columbia COUNTY

KEY TO
CODES

1.A - RESIDENTIAL
2.B - COMMERCIAL
3.C - MANUFACTURING
4.D - AGRICULTURAL

5.E - UNDEVELOPED
5m - AGRICULTURAL FOREST
6.F - PRODUCTIVE FOREST LANDS
7.G - OTHER

1. PFC REG. ENTERED BEFORE 1/1/72
2. PFC REG. ENTERED AFTER 12/31/71
3. PFC SPECIAL CLASSIFICATION
4. COUNTY FOREST CROP
5. MFL OPEN ENTERED AFTER 2004
6. MFL CLOSED ENTERED AFTER 2004
7. MFL OPEN ENTERED BEFORE 2005
8. MFL CLOSED ENTERED BEFORE 2005

1. FEDERAL
2. STATE
3. COUNTY
4. OTHER

EXEMPT FROM GEN.
PROPERTY TAX

TOTAL
ACRES
THIS
LINE

PARCEL NUMBER	SCHOOL DIST.	VOL/PAGE - REG. DEEDS	TOTAL ACRES OF DESC.	ACREAGE & VALUE OF DESCRIPTION SUBJECT TO GENERAL PROPERTY TAX								EXEMPT FROM GEN. PROPERTY TAX		TOTAL ACRES THIS LINE
NAME & ADDRESS	SEC. TN. RANGE DESCRIPTION OF PROPERTY	C O D E	ACRES	LAND VALUE	IMPROVEMENT VALUE	TOTAL VALUE	C O D E	ACRES	VALUE	C O D E	ACRES			
118111010 325 325 State Of Wisconsin Dept Natural Resources Box 7921 Madison, WI, 53707-7921	POYNETTE SCHOOL DISTRICT 45360 W1/2 OF SW1/4 V.268-P.269 R.23-P.475; R.27-P.573 R.66 P.619									X2	80.00			80.00
118211010 326.07 326.07 Guy D Senkowski, Senkowski, Judy A N3757 McMillan Road Poynette, WI, 53955	POYNETTE SCHOOL DISTRICT 4536 THOMPSON RD Lot 1, CSM 6339-46-88	D E	3.50 1.50	\$600 \$1,100	\$0 \$0	\$600 \$1,100								5.00
Parcel Total			5.00	\$1,700	\$0	\$1,700		0.00	\$0		0.00			
118311010 326.08 326.08 Guy R. and Angela Senkowski, JUDY A SENKOWSKI, ET AL W8357 THOMPSON ROAD POYNETTE, WI, 53955	POYNETTE SCHOOL DISTRICT 4536 W8537 THOMPSON RD Lot 2, CSM 6339-46-88	A D E	3.25 0.00 1.75	\$31,200 \$0 \$1,300	\$298,600 \$0 \$0	\$329,800 \$0 \$1,300								5.00
Parcel Total			5.00	\$32,500	\$298,600	\$331,100		0.00	\$0		0.00			
118411010 326.09 326.08999999999997 Guy D Senkowski, Senkowski, Judy A N3757 McMillan Road Poynette, WI, 53955	POYNETTE SCHOOL DISTRICT 4536 THOMPSON RD Lot 3, CSM 6339-46-88	5M D D E D	7.00 11.23 7.00 1.79 3.00	\$12,600 \$3,100 \$1,700 \$200 \$500	\$0 \$0 \$0 \$0 \$0	\$12,600 \$3,100 \$1,700 \$200 \$500								30.02

YEAR 2023	State No.
--------------	-----------

ASSESSMENT ROLL FOR DEKORRA Columbia COUNTY

KEY TO CODES	1.A - RESIDENTIAL 2.B - COMMERCIAL 3.C - MANUFACTURING 4.D - AGRICULTURAL			5.E - UNDEVELOPED 5m - AGRICULTURAL FOREST 6.F - PRODUCTIVE FOREST LANDS 7.G - OTHER			1. PFC REG. ENTERED BEFORE 1/1/72 2. PFC REG. ENTERED AFTER 12/31/71 3. PFC SPECIAL CLASSIFICATION 4. COUNTY FOREST CROP 5. MFL OPEN ENTERED AFTER 2004 6. MFL CLOSED ENTERED AFTER 2004 7. MFL OPEN ENTERED BEFORE 2005 8. MFL CLOSED ENTERED BEFORE 2005			1. FEDERAL 2. STATE 3. COUNTY 4. OTHER		TOTAL ACRES THIS LINE
	ACREAGE & VALUE OF DESCRIPTION SUBJECT TO GENERAL PROPERTY TAX						EXEMPT FROM GEN. PROPERTY TAX					
PROPERTY	C O D E	ACRES	LAND VALUE	IMPROVEMENT VALUE	TOTAL VALUE	C O D E	ACRES	VALUE	C O D E	ACRES		
Total		30.02	\$18,100	\$0	\$18,100		0.00	\$0		0.00		
	G	5.00	\$72,000	\$135,200	\$207,200						5.00	
											</	

YEAR 2023	State No.
--------------	-----------

ASSESSMENT ROLL FOR DEKORRA Columbia COUNTY

2023		KEY TO CODES ▶		1.A - RESIDENTIAL 2.B - COMMERCIAL 3.C - MANUFACTURING 4.D - AGRICULTURAL		5.E - UNDEVELOPED 5m - AGRICULTURAL FOREST 6.F - PRODUCTIVE FOREST LANDS 7.G - OTHER		1. PFC REG. ENTERED BEFORE 1/1/72 2. PFC REG. ENTERED AFTER 12/31/71 3. PFC SPECIAL CLASSIFICATION 4. COUNTY FOREST CROP 5. MFL OPEN ENTERED AFTER 2004 6. MFL CLOSED ENTERED AFTER 2004 7. MFL OPEN ENTERED BEFORE 2005 8. MFL CLOSED ENTERED BEFORE 2005		1. FEDERAL 2. STATE 3. COUNTY 4. OTHER		TOTAL ACRES THIS LINE		
PARCEL NUMBER		SCHOOL DIST.	VOL/PAGE - REG. DEEDS	TOTAL ACRES OF DESC.		ACREAGE & VALUE OF DESCRIPTION SUBJECT TO GENERAL PROPERTY TAX					EXEMPT FROM GEN. PROPERTY TAX			
NAME & ADDRESS		SEC. TN. RANGE DESCRIPTION OF PROPERTY		C O D E	ACRES	LAND VALUE	IMPROVEMENT VALUE	TOTAL VALUE	C O D E	ACRES	VALUE		C O D E	ACRES
11010 327.08 327.08 POYNETTE SCHOOL DISTRICT 4536 Guy D Senkowski, Senkowski, Judy A N3757 McMillan Road Poynette, WI, 53955		N3757 MCMILLAN RD Prt NWSE & SWSE Sec 21, Comm E1/4 cor Sec 21, N89-50-50W 1325.55' to POB, S00- 30-11E 896.44', N89-58-00W 419.30', N00- 01-48E 421.88', N89-58-00W 448.36', S00- 01-48W 454.89', S89-58-00E 867.97', S00- 30-11E 99.98', N89-58-12W 420.54', S00-30- 11E 517.93', S89-58-12E 420.54', S00-30- 11E 1100', S89-54-16W 1297.32', N01-06- 41W 2653.44', S89-50-50E 1325.55' to POB - See Exceptions		E E B 5M D A	15.11 0.64 2.00 29.00 18.25	\$11,300 \$100 \$2,700 \$52,200 \$3,100	\$0 \$0 \$146,300 \$0 \$0 \$0	\$11,300 \$100 \$149,000 \$52,200 \$3,100 \$0						65.00
		Parcel Total			65.00	\$69,400	\$146,300	\$215,700		0.00	\$0		0.00	
11010 329 329 POYNETTE SCHOOL DISTRICT 4536 State Of Wisconsin Dept Natural Resources Box 7921 Madison, WI, 53707-7921		N3784 McMillan Rd SE1/4 OF SE1/4 EXC CS#2737- 18-60										X2	33.00	33.00
11010 329.01 329.01 POYNETTE SCHOOL DISTRICT 4536 Borys Trust Dated 1/14/2010 N3754 Mcmillan Road Poynette, WI, 53955		N3754 MCMILLAN RD Lot 1, CSM 2737-18-60		A 5M D	2.00 3.00 2.00	\$75,600 \$5,700 \$600	\$145,300 \$0 \$0	\$220,900 \$5,700 \$600						7.00
		Parcel Total			7.00	\$81,900	\$145,300	\$227,200		0.00	\$0		0.00	

YEAR 2023	State No.
--------------	-----------

ASSESSMENT ROLL FOR DEKORRA Columbia COUNTY

KEY TO
CODES

1.A - RESIDENTIAL
2.B - COMMERCIAL
3.C - MANUFACTURING
4.D - AGRICULTURAL

5.E - UNDEVELOPED
5m - AGRICULTURAL FOREST
6.F - PRODUCTIVE FOREST LANDS
7.G - OTHER

1. PFC REG. ENTERED BEFORE 1/1/72
2. PFC REG. ENTERED AFTER 12/31/71
3. PFC SPECIAL CLASSIFICATION
4. COUNTY FOREST CROP
5. MFL OPEN ENTERED AFTER 2004
6. MFL CLOSED ENTERED AFTER 2004
7. MFL OPEN ENTERED BEFORE 2005
8. MFL CLOSED ENTERED BEFORE 2005

1. FEDERAL
2. STATE
3. COUNTY
4. OTHER

EXEMPT FROM GEN.
PROPERTY TAX

TOTAL
ACRES
THIS
LINE

1191

PARCEL NUMBER	SCHOOL DIST.	VOL/PAGE - REG. DEEDS	TOTAL ACRES OF DESC.	ACREAGE & VALUE OF DESCRIPTION SUBJECT TO GENERAL PROPERTY TAX								EXEMPT FROM GEN. PROPERTY TAX		TOTAL ACRES THIS LINE
NAME & ADDRESS	SEC. TN. RANGE DESCRIPTION OF PROPERTY	C O D E	ACRES	LAND VALUE	IMPROVEMENT VALUE	TOTAL VALUE	C O D E	ACRES	VALUE	C O D E	ACRES			
11010 33 33	POYNETTE SCHOOL DISTRICT 4536	0	12.00 3.21	\$2,000 \$6,100	\$0 \$0	\$2,000 \$6,100								15.21
Tomlinson Revocable Trust dated 3/19/2019 N4944 US Hwy 51 Poynette, WI, 53955	Prt of Frac SW1/4 of NW1/4 lying south of Phillips Road													
Parcel Total			15.21	\$8,100	\$0	\$8,100		0.00	\$0		0.00			
11010 330 330	POYNETTE SCHOOL DISTRICT 4536	0								X1	40.00			40.00
United States of America US Fish & Wildlife Ser 5600 American Blvd West Suite 990 Bloomington, MN, 55437-1458	NE1/4 OF NE1/4													
11010 331 331	POYNETTE SCHOOL DISTRICT 4536	0								X1	25.45			25.45
United States of America US Fish & Wildlife Ser 5600 American Blvd West Suite 990 Bloomington, MN, 55437-1458	NW1/4 OF NE1/4; EXC R.R. ROW V288-484 EXC R78-33 R80-342 R130-629 R249-745 R351-544 R475-467 #605211 #728614													
11010 332 332	POYNETTE SCHOOL DISTRICT 4536	A	1.65	\$72,200	\$45,900	\$118,100								1.65
Johnnie D Petersen W8248 Thompson Rd Poynette, WI, 53955	W8248 THOMPSON RD PRT SW 1/4 NE 1/4-COM CEN S. 22 N88E546.96' POB; N88E181. 50' N1W396' S88W181.50' S1E396' POB													

YEAR 2023	State No.
--------------	-----------

ASSESSMENT ROLL FOR DEKORRA Columbia COUNTY

KEY TO CODES	1.A - RESIDENTIAL 2.B - COMMERCIAL 3.C - MANUFACTURING 4.D - AGRICULTURAL			5.E - UNDEVELOPED 5m - AGRICULTURAL FOREST 6.F - PRODUCTIVE FOREST LANDS 7.G - OTHER			1. PFC REG. ENTERED BEFORE 1/1/72 2. PFC REG. ENTERED AFTER 12/31/71 3. PFC SPECIAL CLASSIFICATION 4. COUNTY FOREST CROP 5. MFL OPEN ENTERED AFTER 2004 6. MFL CLOSED ENTERED AFTER 2004 7. MFL OPEN ENTERED BEFORE 2005 8. MFL CLOSED ENTERED BEFORE 2005			1. FEDERAL 2. STATE 3. COUNTY 4. OTHER		TOTAL ACRES THIS LINE
	ACREAGE & VALUE OF DESCRIPTION SUBJECT TO GENERAL PROPERTY TAX						EXEMPT FROM GEN. PROPERTY TAX					
PROPERTY	C O D E	ACRES	LAND VALUE	IMPROVEMENT VALUE	TOTAL VALUE	C O D E	ACRES	VALUE	C O D E	ACRES		
	F A	15.81	\$56,900	\$0	\$56,900						16.81	
		1.00	\$9,600	\$1,200	\$10,800							
Total		16.81	\$66,500	\$1,200	\$67,700		0.00	\$0		0.00		
	A	4.95	\$103,900	\$210,300	\$314,200						4.95	
	D 5M	11.64	\$2,000	\$0	\$2,000						22.64	
		11.00	\$19,800	\$0	\$19,800							
Total		22.64	\$21,800	\$0	\$21,800		0.00	\$0		0.00		

YEAR 2023	State No.
--------------	-----------

ASSESSMENT ROLL FOR DEKORRA Columbia COUNTY

KEY TO
CODES

1.A - RESIDENTIAL
2.B - COMMERCIAL
3.C - MANUFACTURING
4.D - AGRICULTURAL

5.E - UNDEVELOPED
5m - AGRICULTURAL FOREST
6.F - PRODUCTIVE FOREST LANDS
7.G - OTHER

1. PFC REG. ENTERED BEFORE 1/1/72
2. PFC REG. ENTERED AFTER 12/31/71
3. PFC SPECIAL CLASSIFICATION
4. COUNTY FOREST CROP
5. MFL OPEN ENTERED AFTER 2004
6. MFL CLOSED ENTERED AFTER 2004
7. MFL OPEN ENTERED BEFORE 2005
8. MFL CLOSED ENTERED BEFORE 2005

1. FEDERAL
2. STATE
3. COUNTY
4. OTHER

EXEMPT FROM GEN.
PROPERTY TAX

TOTAL
ACRES
THIS
LINE

PARCEL NUMBER		SCHOOL DIST.	VOL/PAGE - REG. DEEDS	TOTAL ACRES OF DESC.		ACREAGE & VALUE OF DESCRIPTION SUBJECT TO GENERAL PROPERTY TAX							6. MFL CLOSED ENTERED AFTER 2004 7. MFL OPEN ENTERED BEFORE 2005 8. MFL CLOSED ENTERED BEFORE 2005		EXEMPT FROM GEN. PROPERTY TAX		ACRES THIS LINE
NAME & ADDRESS			SEC. TN. RANGE DESCRIPTION OF PROPERTY		C O D E	ACRES	LAND VALUE	IMPROVEMENT VALUE	TOTAL VALUE	C O D E	ACRES	VALUE	C O D E	ACRES			
1198	11010 333.04 333.04		POYNETTE SCHOOL DISTRICT 4536	0	That part of Keebaugh Road & Thompson Road ROW's dedicated to the public located within CSM 5315-37-87, lying South of Lot 1, CSM 3159 & West of Lot 1, CSM 555.								X4	1.69	1.69		
	TOWN OF DEKORRA W8225 COUNTY ROAD JV POYNETTE, WI, 53955-8886																
1199	11010 333.05 333.05		POYNETTE SCHOOL DISTRICT 4536	0	That part of Thompson Road ROW dedicated to the public located within CSM 5315-37-87, lying East of the SE cor of Lot 1, CSM 555.								X4	0.18	0.18		
	TOWN OF DEKORRA W8225 COUNTY ROAD JV POYNETTE, WI, 53955-8886																
1200	11010 333.1 333.1		POYNETTE SCHOOL DISTRICT 4536		W8288 THOMPSON RD LOT 1, CSM 555-3-30	A	2.00	\$75,600	\$105,100	\$180,700					2.00		
	Jennifer R Thompson W8288 Thompson Road Poynette, WI, 53955																
1201	11010 334 334		POYNETTE SCHOOL DISTRICT 4536		W8244 THOMPSON RD BEG 2 RODS N & 28 RODS W OF SE COR SW1/4 OF NE1/4 AT INT. N BOUNDARY OF HWY & W MGN RR; TH W 8 RODS; TH N 22 RODS; TH E TO RR; TH SW TO BEG.	A	0.50	\$46,600	\$32,100	\$78,700					0.50		
	Gene Elsing PO Box 163 Poynette, WI, 53955																

YEAR 2023	State No.
--------------	-----------

ASSESSMENT ROLL FOR DEKORRA Columbia COUNTY

KEY TO CODES	TOTAL ACRES OF DESC.	ACREAGE & VALUE OF DESCRIPTION SUBJECT TO GENERAL PROPERTY TAX				EXEMPT FROM GEN. PROPERTY TAX				TOTAL ACRES THIS LINE	
		C O D E	ACRES	LAND VALUE	IMPROVEMENT VALUE	TOTAL VALUE	C O D E	ACRES	VALUE		
1.A - RESIDENTIAL 2.B - COMMERCIAL 3.C - MANUFACTURING 4.D - AGRICULTURAL											
5.E - UNDEVELOPED 5m - AGRICULTURAL FOREST 6.F - PRODUCTIVE FOREST LANDS 7.G - OTHER											
1. PFC REG. ENTERED BEFORE 1/1/72 2. PFC REG. ENTERED AFTER 12/31/71 3. PFC SPECIAL CLASSIFICATION 4. COUNTY FOREST CROP 5. MFL OPEN ENTERED AFTER 2004 6. MFL CLOSED ENTERED AFTER 2004 7. MFL OPEN ENTERED BEFORE 2005 8. MFL CLOSED ENTERED BEFORE 2005											
1. FEDERAL 2. STATE 3. COUNTY 4. OTHER											

YEAR 2023	State No.
--------------	-----------

ASSESSMENT ROLL FOR DEKORRA Columbia COUNTY

KEY TO
CODES

1.A - RESIDENTIAL
2.B - COMMERCIAL
3.C - MANUFACTURING
4.D - AGRICULTURAL

5.E - UNDEVELOPED
5m - AGRICULTURAL FOREST
6.F - PRODUCTIVE FOREST LANDS
7.G - OTHER

1. PFC REG. ENTERED BEFORE 1/1/72
2. PFC REG. ENTERED AFTER 12/31/71
3. PFC SPECIAL CLASSIFICATION
4. COUNTY FOREST CROP
5. MFL OPEN ENTERED AFTER 2004
6. MFL CLOSED ENTERED AFTER 2004
7. MFL OPEN ENTERED BEFORE 2005
8. MFL CLOSED ENTERED BEFORE 2005

1. FEDERAL
2. STATE
3. COUNTY
4. OTHER

EXEMPT FROM GEN.
PROPERTY TAX

TOTAL
ACRES
THIS
LINE

1206

2023				KEY TO CODES ▶		1.A - RESIDENTIAL 2.B - COMMERCIAL 3.C - MANUFACTURING 4.D - AGRICULTURAL		5.E - UNDEVELOPED 5m - AGRICULTURAL FOREST 6.F - PRODUCTIVE FOREST LANDS 7.G - OTHER		1. PFC REG. ENTERED BEFORE 1/1/72 2. PFC REG. ENTERED AFTER 12/31/71 3. PFC SPECIAL CLASSIFICATION 4. COUNTY FOREST CROP 5. MFL OPEN ENTERED AFTER 2004 6. MFL CLOSED ENTERED AFTER 2004 7. MFL OPEN ENTERED BEFORE 2005 8. MFL CLOSED ENTERED BEFORE 2005		1. FEDERAL 2. STATE 3. COUNTY 4. OTHER		TOTAL ACRES THIS LINE
PARCEL NUMBER	SCHOOL DIST.	VOL/PAGE - REG. DEEDS	TOTAL ACRES OF DESC.	ACREAGE & VALUE OF DESCRIPTION SUBJECT TO GENERAL PROPERTY TAX							EXEMPT FROM GEN. PROPERTY TAX			
NAME & ADDRESS		SEC. TN. RANGE DESCRIPTION OF PROPERTY		C O D E	ACRES	LAND VALUE	IMPROVEMENT VALUE	TOTAL VALUE	C O D E	ACRES	VALUE	C O D E	ACRES	
11010 338.A 338.A Mary K Dais N4006 Keebaugh Rd Poynette, WI, 53955		POYNETTE SCHOOL DISTRICT 4536 N4006 KEEBAUGH RD COM N COR 1/4 S26'E 918.74' ALG CL OF RD TO POB N88'E 384.29' TH S0'E 570.03' TO N L OF LOT 2 CS#555 TH S88'W 1 11.29' TH N89'W 272.02' TH NO'W 561.03' TO POB		A	5.00	\$104,400	\$101,500	\$205,900						5.00
11010 340 340 Michael A Nauert, Nauert, Jane M N3984 Keebaugh Road Poynette, WI, 53955		POYNETTE SCHOOL DISTRICT 4536 N3984 KEEBAUGH RD LOT 1 CS#3159-21-25		A	2.01	\$75,700	\$92,800	\$168,500						2.01
11010 341.02 341.02 CLINT T MCMILLAN 357 SOUTH STREET #2 POYNETTE, WI, 53955		POYNETTE SCHOOL DISTRICT 4536 KEEBAUGH RD Lot 1, CSM 6622-49-82		G	1.26	\$42,000	\$0	\$42,000						1.26
11010 341.03 341.03 THOMAS MCMILLAN, GABBEI, DONNA N4041 Keebaugh RD POYNETTE, WI, 53955		POYNETTE SCHOOL DISTRICT 4536 N4041 KEEBAUGH RD Part of the W 1/2 of the NW Q of Sec 22, described as follows: Comm at the NW cor of Sec 22; S00-32-09E 135.87' to POB; cont S00-32-09E 2531.71' to the W Q cor of Sec 22; N89-12-07E 1323.86'; N00-02-10W 2530.02'; S89-16-56W 1345.90' to POB. Exc R108-547. see exceptions		G 5M D D E D	2.75 2.00 19.00 36.00 2.00 13.75	\$54,000 \$3,600 \$5,300 \$6,100 \$200 \$3,200	\$103,300 \$0 \$0 \$0	\$157,300 \$3,600 \$5,300 \$6,100 \$200 \$3,200						75.50
Parcel Total					75.50	\$72,400	\$103,300	\$175,700		0.00	\$0		0.00	

YEAR 2023	State No.
--------------	-----------

ASSESSMENT ROLL FOR DEKORRA Columbia COUNTY

KEY TO
CODES

1.A - RESIDENTIAL
2.B - COMMERCIAL
3.C - MANUFACTURING
4.D - AGRICULTURAL

5.E - UNDEVELOPED
5m - AGRICULTURAL FOREST
6.F - PRODUCTIVE FOREST LANDS
7.G - OTHER

1. PFC REG. ENTERED BEFORE 1/1/72
2. PFC REG. ENTERED AFTER 12/31/71
3. PFC SPECIAL CLASSIFICATION
4. COUNTY FOREST CROP
5. MFL OPEN ENTERED AFTER 2004
6. MFL CLOSED ENTERED AFTER 2004
7. MFL OPEN ENTERED BEFORE 2005
8. MFL CLOSED ENTERED BEFORE 2005

1. FEDERAL
2. STATE
3. COUNTY
4. OTHER

EXEMPT FROM GEN.
PROPERTY TAX

TOTAL
ACRES
THIS
LINE

PARCEL NUMBER		SCHOOL DIST.	VOL/PAGE - REG. DEEDS	TOTAL ACRES OF DESC.	ACREAGE & VALUE OF DESCRIPTION SUBJECT TO GENERAL PROPERTY TAX					6. MFL CLOSED ENTERED AFTER 2004 7. MFL OPEN ENTERED BEFORE 2005 8. MFL CLOSED ENTERED BEFORE 2005			EXEMPT FROM GEN. PROPERTY TAX		ACRES THIS LINE
NAME & ADDRESS				SEC. TN. RANGE DESCRIPTION OF PROPERTY	C O D E	ACRES	LAND VALUE	IMPROVEMENT VALUE	TOTAL VALUE	C O D E	ACRES	VALUE	C O D E	ACRES	
1210	11010 341.A 341.A	POYNETTE SCHOOL DISTRICT 4536		W8490 THOMPSON RD Prt W1/2 NW1/4, Com @ point where west boundary Sec 22 intersects Thompson Rd, E200' N217' W200' S to POB	A	1.00	\$66,000	\$125,000	\$191,000						1.00
	Faith Tomlinson, Knuteson Jr, Robert W8490 Thompson Road Poynette, WI, 53955														
1211	11010 342 342	POYNETTE SCHOOL DISTRICT 4536		W8347 THOMPSON RD LOT 1, CSM 2008-11-105	5M	2.00	\$3,600	\$0	\$3,600						50.00
					E	14.00	\$26,600	\$0	\$26,600						
					E	1.00	\$100	\$0	\$100						
					A	5.00	\$104,400	\$200,300	\$304,700						
					E	20.00	\$15,000	\$0	\$15,000						
					D	8.00	\$1,400	\$0	\$1,400						
				Parcel Total		50.00	\$151,100	\$200,300	\$351,400		0.00	\$0		0.00	
1212	11010 342.1 342.1	POYNETTE SCHOOL DISTRICT 4536		LOT 2, CSM 2008-11-105	D	5.00	\$1,200	\$0	\$1,200						10.75
					D	5.25	\$900	\$0	\$900						
					E	0.50	\$100	\$0	\$100						
				Parcel Total		10.75	\$2,200	\$0	\$2,200		0.00	\$0		0.00	
1213	11010 343.02 343.02	POYNETTE SCHOOL DISTRICT 4536		THOMPSON RD Lot 1, CSM 6002-43-43	D	19.00	\$4,500	\$0	\$4,500						37.37
					5M	18.37	\$33,100	\$0	\$33,100						
	Jeffrey Todd Ruf, Ruf, Brenda K W8403 Thompson Road Poynette, WI, 53955														

YEAR 2023	State No.
--------------	-----------

ASSESSMENT ROLL FOR DEKORRA Columbia COUNTY

2023		KEY TO CODES ▶		1.A - RESIDENTIAL 2.B - COMMERCIAL 3.C - MANUFACTURING 4.D - AGRICULTURAL		5.E - UNDEVELOPED 5m - AGRICULTURAL FOREST 6.F - PRODUCTIVE FOREST LANDS 7.G - OTHER		1. PFC REG. ENTERED BEFORE 1/1/72 2. PFC REG. ENTERED AFTER 12/31/71 3. PFC SPECIAL CLASSIFICATION 4. COUNTY FOREST CROP 5. MFL OPEN ENTERED AFTER 2004 6. MFL CLOSED ENTERED AFTER 2004 7. MFL OPEN ENTERED BEFORE 2005 8. MFL CLOSED ENTERED BEFORE 2005		1. FEDERAL 2. STATE 3. COUNTY 4. OTHER		TOTAL ACRES THIS LINE	
PARCEL NUMBER		SCHOOL DIST.	VOL/PAGE - REG. DEEDS	TOTAL ACRES OF DESC.		ACREAGE & VALUE OF DESCRIPTION SUBJECT TO GENERAL PROPERTY TAX					EXEMPT FROM GEN. PROPERTY TAX		
NAME & ADDRESS		SEC. TN. RANGE DESCRIPTION OF PROPERTY		C O D E	ACRES	LAND VALUE	IMPROVEMENT VALUE	TOTAL VALUE	C O D E	ACRES	VALUE	C O D E	ACRES
		Parcel Total			37.37	\$37,600	\$0	\$37,600		0.00	\$0		0.00
4	11010 343.03 343.03 Jeffrey Todd Ruf, Ruf, Brenda K W8403 Thompson Road Poynette, WI, 53955	POYNETTE SCHOOL DISTRICT 4536	W8403 THOMPSON RD Lot 2, CSM 6002-43-43	A	2.17	\$77,200	\$295,800	\$373,000					2.17
5	11010 343.RD1 343.RD1 TOWN OF DEKORRA W8225 COUNTY ROAD JV POYNETTE, WI, 53955-8886	POYNETTE SCHOOL DISTRICT 4536	THOMPSON RD that part of Thompson Rd that lies north of Lots 1&2 CS6002-43-43									X4	0.78
5	11010 344 344 State Of Wisconsin Dept Natural Resources Box 7921 Madison, WI, 53707-7921	POYNETTE SCHOOL DISTRICT 4536	0 SW1/4 OF SW1/4,									X2	40.00
7	11010 346 346 Peter Gauer, Gauer, Linda W8350 Kent Rd Poynette, WI, 53955	POYNETTE SCHOOL DISTRICT 4536	0 S1/2 OF SE1/4 OF SW1/4; V269 -582 R220-348 EXC R271-59 R269-638	E	9.85	\$7,400	\$0	\$7,400					9.85

YEAR 2023	State No.
--------------	-----------

ASSESSMENT ROLL FOR DEKORRA Columbia COUNTY

KEY TO
CODES

1.A - RESIDENTIAL
2.B - COMMERCIAL
3.C - MANUFACTURING
4.D - AGRICULTURAL

5.E - UNDEVELOPED
5m - AGRICULTURAL FOREST
6.F - PRODUCTIVE FOREST LANDS
7.G - OTHER

1. PFC REG. ENTERED BEFORE 1/1/72
2. PFC REG. ENTERED AFTER 12/31/71
3. PFC SPECIAL CLASSIFICATION
4. COUNTY FOREST CROP
5. MFL OPEN ENTERED AFTER 2004
6. MFL CLOSED ENTERED AFTER 2004
7. MFL OPEN ENTERED BEFORE 2005
8. MFL CLOSED ENTERED BEFORE 2005

1. FEDERAL
2. STATE
3. COUNTY
4. OTHER

EXEMPT FROM GEN.
PROPERTY TAX

TOTAL
ACRES
THIS
LINE

PARCEL NUMBER		SCHOOL	VOL/PAGE - REG. DEEDS	TOTAL ACRES	ACREAGE & VALUE OF DESCRIPTION					6. MFL CLOSED ENTERED AFTER 2004 7. MFL OPEN ENTERED BEFORE 2005 8. MFL CLOSED ENTERED BEFORE 2005		EXEMPT FROM GEN. PROPERTY TAX		ACRES THIS LINE
		DIST.		OF DESC.	SUBJECT TO GENERAL PROPERTY TAX									
NAME & ADDRESS			SEC. TN. RANGE DESCRIPTION OF PROPERTY		C O D E	ACRES	LAND VALUE	IMPROVEMENT VALUE	TOTAL VALUE	C O D E	ACRES	VALUE	C O D E	ACRES
1218	11010 346.A	POYNETTE	0 PRT S 1/2 SE 1/2 SW 1/4-COM SW COR SD 1/4 1/4, E668.67' N662.98' W668.67' S662.10'.	5M	4.13	\$7,000	\$0	\$7,000						10.13
	346.A	SCHOOL		D	3.00	\$500	\$0	\$500						
		DISTRICT		E	3.00	\$2,200	\$0	\$2,200						
		4536												
Golden Kent Rd Trust Dated 11/21/2006 W8400 Kent Road Poynette, WI, 53955														
Parcel Total						10.13	\$9,700	\$0	\$9,700		0.00	\$0		0.00
1219	11010 347.01	POYNETTE	W8194 THOMPSON RD LOT 1 CS#3135-21-1	A	5.00	\$104,400	\$216,800	\$321,200						5.00
	347.01	SCHOOL												
		DISTRICT												
		4536												
Donald W Ketelboeter, Miller, Katryna J W8194 Thompson Road Poynette, WI, 53955														
1220	11010 347.2	POYNETTE	0 PRT OF NE1/4 OF NE1/4 EXC CS 3135A EXC #688571 R503-639 #589319	D D E	20.00	\$3,400	\$0	\$3,400						32.23
	347.2	SCHOOL			10.00	\$2,400	\$0	\$2,400						
		DISTRICT			2.23	\$1,700	\$0	\$1,700						
		4536												
James K Woodward W7080 County Road B Rio, WI, 53960														
Parcel Total						32.23	\$7,500	\$0	\$7,500		0.00	\$0		0.00
1221	11010 347.3	POYNETTE	0 PRT OF NE1/4 OF SE1/4 described as follows: Comm at the E Q cor of Sec 22; S88-44-08W 992.99' to POB; S01-29-09E 889.71'; N49-19-07W 222.32'; N22-45-02E 53.23'; N37-14-29W 182.88' to S ln of Lot 1, CSM 3135; N88-44-08E 94.84'; N00-00-00W 353.65'; N29-00-00E 74'; N01-10-13W 127'; N88-44-08E 107.55' to POB.	E D	1.65	\$3,100	\$0	\$3,100						2.65
	347.3	SCHOOL			1.00	\$200	\$0	\$200						
		DISTRICT												
		4536												
Donald W Ketelboeter, Miller, Katryna J W8194 Thompson Road Poynette, WI, 53955														

YEAR 2023	State No.
--------------	-----------

ASSESSMENT ROLL FOR DEKORRA Columbia COUNTY

KEY TO
CODES

1.A - RESIDENTIAL
2.B - COMMERCIAL
3.C - MANUFACTURING
4.D - AGRICULTURAL

5.E - UNDEVELOPED
5m - AGRICULTURAL FOREST
6.F - PRODUCTIVE FOREST LANDS
7.G - OTHER

1. PFC REG. ENTERED BEFORE 1/1/72
2. PFC REG. ENTERED AFTER 12/31/71
3. PFC SPECIAL CLASSIFICATION
4. COUNTY FOREST CROP
5. MFL OPEN ENTERED AFTER 2004
6. MFL CLOSED ENTERED AFTER 2004
7. MFL OPEN ENTERED BEFORE 2005
8. MFL CLOSED ENTERED BEFORE 2005

1. FEDERAL
2. STATE
3. COUNTY
4. OTHER

EXEMPT FROM GEN.
PROPERTY TAX

TOTAL
ACRES
THIS
LINE

1222

PARCEL NUMBER	SCHOOL DIST.	VOL/PAGE - REG. DEEDS	TOTAL ACRES OF DESC.	ACREAGE & VALUE OF DESCRIPTION SUBJECT TO GENERAL PROPERTY TAX								EXEMPT FROM GEN. PROPERTY TAX		TOTAL ACRES THIS LINE
NAME & ADDRESS	SEC. TN. RANGE DESCRIPTION OF PROPERTY	C O D E	ACRES	LAND VALUE	IMPROVEMENT VALUE	TOTAL VALUE	C O D E	ACRES	VALUE	C O D E	ACRES			
			Parcel Total	2.65	\$3,300	\$0	\$3,300		0.00	\$0		0.00		
11010 348.1 348.1	POYNETTE SCHOOL DISTRICT 4536	0	NW 1/4 OF SE1/4 BOUND ON THE NORTH BY THOMPSON RD-EAST BY CS#3135 AND WEST BY RAILROAD; also described as follows: Comm at the E Q cor of Sec 22; S88-44-08W 1335.45' to POB; S01-13-40W alg W In of Lot 1, CSM 3135, 300.38'; S87-53-57W 253.49' to E ROW of Canadian Pacific Rail System; N20-10-07W 321.12'; N88-44-08E 370.56' to POB.	D E	1.01	\$200	\$0	\$200						2.01
Donald W Ketelboeter, Miller, Katryna J W8194 Thompson Road Poynette, WI, 53955			Parcel Total	2.01	\$300	\$0	\$300		0.00	\$0		0.00		
11010 348.2 348.2	POYNETTE SCHOOL DISTRICT 4536	0	NW1/4 OF SE1/4 E OF RR ROW EXC CS#3135.A EXC #688571 R503-639 #589319	E	1.24	\$900	\$0	\$900						1.24
James K Woodward W7080 County Road B Rio, WI, 53960														
11010 349 349	POYNETTE SCHOOL DISTRICT 4536		W8295 THOMPSON RD NW1/4 OF SE1/4, W OF R.R. R.O.W. #603541 #604585 #640449	E F E A	1.00 15.00 14.00 5.00	\$100 \$54,000 \$26,600 \$104,400	\$0 \$0 \$0 \$34,700	\$100 \$54,000 \$26,600 \$139,100						35.00
John E Tomczak 4208 Jerome Street Madison, WI, 53716-1656			Parcel Total		35.00	\$185,100	\$34,700	\$219,800		0.00	\$0		0.00	

YEAR 2023	State No.
--------------	-----------

ASSESSMENT ROLL FOR DEKORRA Columbia COUNTY

KEY TO
CODES

1.A - RESIDENTIAL
2.B - COMMERCIAL
3.C - MANUFACTURING
4.D - AGRICULTURAL

5.E - UNDEVELOPED
5m - AGRICULTURAL FOREST
6.F - PRODUCTIVE FOREST LANDS
7.G - OTHER

1. PFC REG. ENTERED BEFORE 1/1/72
2. PFC REG. ENTERED AFTER 12/31/71
3. PFC SPECIAL CLASSIFICATION
4. COUNTY FOREST CROP
5. MFL OPEN ENTERED AFTER 2004
6. MFL CLOSED ENTERED AFTER 2004
7. MFL OPEN ENTERED BEFORE 2005
8. MFL CLOSED ENTERED BEFORE 2005

1. FEDERAL
2. STATE
3. COUNTY
4. OTHER

EXEMPT FROM GEN.
PROPERTY TAX

TOTAL
ACRES
THIS
LINE

1225

				2023																																																																																																																																																																																																																																																																																																																																																																																																																																																																																																																																																																																																																																																																																																																																																																																																																																																																																																																																																																																																																																																																																																																																																																																																																																											
--	--	--	--	------	--	--	--	--	--	--	--	--	--	--	--	--	--	--	--	--	--	--	--	--	--	--	--	--	--	--	--	--	--	--	--	--	--	--	--	--	--	--	--	--	--	--	--	--	--	--	--	--	--	--	--	--	--	--	--	--	--	--	--	--	--	--	--	--	--	--	--	--	--	--	--	--	--	--	--	--	--	--	--	--	--	--	--	--	--	--	--	--	--	--	--	--	--	--	--	--	--	--	--	--	--	--	--	--	--	--	--	--	--	--	--	--	--	--	--	--	--	--	--	--	--	--	--	--	--	--	--	--	--	--	--	--	--	--	--	--	--	--	--	--	--	--	--	--	--	--	--	--	--	--	--	--	--	--	--	--	--	--	--	--	--	--	--	--	--	--	--	--	--	--	--	--	--	--	--	--	--	--	--	--	--	--	--	--	--	--	--	--	--	--	--	--	--	--	--	--	--	--	--	--	--	--	--	--	--	--	--	--	--	--	--	--	--	--	--	--	--	--	--	--	--	--	--	--	--	--	--	--	--	--	--	--	--	--	--	--	--	--	--	--	--	--	--	--	--	--	--	--	--	--	--	--	--	--	--	--	--	--	--	--	--	--	--	--	--	--	--	--	--	--	--	--	--	--	--	--	--	--	--	--	--	--	--	--	--	--	--	--	--	--	--	--	--	--	--	--	--	--	--	--	--	--	--	--	--	--	--	--	--	--	--	--	--	--	--	--	--	--	--	--	--	--	--	--	--	--	--	--	--	--	--	--	--	--	--	--	--	--	--	--	--	--	--	--	--	--	--	--	--	--	--	--	--	--	--	--	--	--	--	--	--	--	--	--	--	--	--	--	--	--	--	--	--	--	--	--	--	--	--	--	--	--	--	--	--	--	--	--	--	--	--	--	--	--	--	--	--	--	--	--	--	--	--	--	--	--	--	--	--	--	--	--	--	--	--	--	--	--	--	--	--	--	--	--	--	--	--	--	--	--	--	--	--	--	--	--	--	--	--	--	--	--	--	--	--	--	--	--	--	--	--	--	--	--	--	--	--	--	--	--	--	--	--	--	--	--	--	--	--	--	--	--	--	--	--	--	--	--	--	--	--	--	--	--	--	--	--	--	--	--	--	--	--	--	--	--	--	--	--	--	--	--	--	--	--	--	--	--	--	--	--	--	--	--	--	--	--	--	--	--	--	--	--	--	--	--	--	--	--	--	--	--	--	--	--	--	--	--	--	--	--	--	--	--	--	--	--	--	--	--	--	--	--	--	--	--	--	--	--	--	--	--	--	--	--	--	--	--	--	--	--	--	--	--	--	--	--	--	--	--	--	--	--	--	--	--	--	--	--	--	--	--	--	--	--	--	--	--	--	--	--	--	--	--	--	--	--	--	--	--	--	--	--	--	--	--	--	--	--	--	--	--	--	--	--	--	--	--	--	--	--	--	--	--	--	--	--	--	--	--	--	--	--	--	--	--	--	--	--	--	--	--	--	--	--	--	--	--	--	--	--	--	--	--	--	--	--	--	--	--	--	--	--	--	--	--	--	--	--	--	--	--	--	--	--	--	--	--	--	--	--	--	--	--	--	--	--	--	--	--	--	--	--	--	--	--	--	--	--	--	--	--	--	--	--	--	--	--	--	--	--	--	--	--	--	--	--	--	--	--	--	--	--	--	--	--	--	--	--	--	--	--	--	--	--	--	--	--	--	--	--	--	--	--	--	--	--	--	--	--	--	--	--	--	--	--	--	--	--	--	--	--	--	--	--	--	--	--	--	--	--	--	--	--	--	--	--	--	--	--	--	--	--	--	--	--	--	--	--	--	--	--	--	--	--	--	--	--	--	--	--	--	--	--	--	--	--	--	--	--	--	--	--	--	--	--	--	--	--	--	--	--	--	--	--	--	--	--	--	--	--	--	--	--	--	--	--	--	--	--	--	--	--	--	--	--	--	--	--	--	--	--	--	--	--	--	--	--	--	--	--	--	--	--	--	--	--	--	--	--	--	--	--	--	--	--	--	--	--	--	--	--	--	--	--	--	--	--	--	--	--	--	--	--	--	--	--	--	--	--	--	--	--	--	--	--	--	--	--	--	--	--	--	--	--	--	--	--	--	--	--	--	--	--	--	--	--	--	--	--	--	--	--	--	--	--	--	--	--	--	--	--	--	--	--	--	--	--	--	--	--	--	--	--	--	--	--	--	--	--	--	--	--	--	--	--	--	--	--	--	--	--	--	--	--	--	--	--	--	--	--	--	--	--	--	--	--	--	--	--	--	--	--	--	--	--	--	--	--	--	--	--	--	--	--	--	--	--	--	--	--	--	--	--	--	--	--	--	--	--	--	--	--	--	--	--	--	--	--	--	--	--	--	--	--	--	--	--	--	--	--	--	--	--	--	--	--	--	--	--	--	--	--	--	--	--	--	--	--	--	--	--	--	--	--	--	--	--	--	--	--	--	--	--	--	--	--	--	--	--	--	--	--	--	--	--	--	--	--	--	--	--	--	--	--	--	--	--	--	--	--	--	--	--	--	--	--	--	--	--	--	--	--	--	--	--	--	--	--	--	--	--	--	--	--	--	--	--	--	--	--	--	--	--	--	--	--	--	--	--	--	--	--	--	--	--	--	--	--	--	--	--	--	--	--	--	--	--	--	--	--	--	--	--	--	--	--	--	--	--	--	--	--	--	--	--	--	--	--	--	--	--	--	--	--

1227

1228

YEAR 2023	State No.
--------------	-----------

ASSESSMENT ROLL FOR DEKORRA Columbia COUNTY

KEY TO
CODES

1.A - RESIDENTIAL
2.B - COMMERCIAL
3.C - MANUFACTURING
4.D - AGRICULTURAL

5.E - UNDEVELOPED
5m - AGRICULTURAL FOREST
6.F - PRODUCTIVE FOREST LANDS
7.G - OTHER

1. PFC REG. ENTERED BEFORE 1/1/72
2. PFC REG. ENTERED AFTER 12/31/71
3. PFC SPECIAL CLASSIFICATION
4. COUNTY FOREST CROP
5. MFL OPEN ENTERED AFTER 2004
6. MFL CLOSED ENTERED AFTER 2004
7. MFL OPEN ENTERED BEFORE 2005
8. MFL CLOSED ENTERED BEFORE 2005

1. FEDERAL
2. STATE
3. COUNTY
4. OTHER

EXEMPT FROM GEN.
PROPERTY TAX

TOTAL
ACRES
THIS
LINE

1229

PARCEL NUMBER	SCHOOL DIST.	VOL/PAGE - REG. DEEDS	TOTAL ACRES OF DESC.	ACREAGE & VALUE OF DESCRIPTION SUBJECT TO GENERAL PROPERTY TAX								EXEMPT FROM GEN. PROPERTY TAX		TOTAL ACRES THIS LINE
NAME & ADDRESS	SEC. TN. RANGE DESCRIPTION OF PROPERTY	C O D E	ACRES	LAND VALUE	IMPROVEMENT VALUE	TOTAL VALUE	C O D E	ACRES	VALUE	C O D E	ACRES			
11010 353 353	POYNETTE SCHOOL DISTRICT 4536 0	5M D D	3.00 17.00 20.00	\$5,400 \$4,000 \$3,400	\$0 \$0 \$0	\$5,400 \$4,000 \$3,400								40.00
ABS Global Inc 1525 River Road Deforest, WI, 53532	NE1/4 OF NE1/4													
Parcel Total			40.00	\$12,800	\$0	\$12,800		0.00	\$0		0.00			
11010 354 354	POYNETTE SCHOOL DISTRICT 4536 0	D	30.00	\$7,100	\$0	\$7,100	W6	10.000	18000.00 00					40.00
Paul & Irene Chader Liv Tr dated 5/24/2000 W8915 County Road B Poynette, WI, 53955	NW1/4 OF NE1/4													
Parcel Total			30.00	\$7,100	\$0	\$7,100		#Error	#Error		0.00			
11010 355 355	POYNETTE SCHOOL DISTRICT 4536 0	D	21.00	\$5,000	\$0	\$5,000	W6	19.000	34200.00 00					40.00
Paul & Irene Chader Liv Tr dated 5/24/2000 W8915 County Road B Poynette, WI, 53955	SW1/4 OF NE1/4, REC IN V252-136 ALSO V258-571													
Parcel Total			21.00	\$5,000	\$0	\$5,000		#Error	#Error		0.00			

1231

YEAR 2023	State No.
--------------	-----------

ASSESSMENT ROLL FOR DEKORRA Columbia COUNTY

KEY TO
CODES

1.A - RESIDENTIAL
2.B - COMMERCIAL
3.C - MANUFACTURING
4.D - AGRICULTURAL

5.E - UNDEVELOPED
5m - AGRICULTURAL FOREST
6.F - PRODUCTIVE FOREST LANDS
7.G - OTHER

1. PFC REG. ENTERED BEFORE 1/1/72
2. PFC REG. ENTERED AFTER 12/31/71
3. PFC SPECIAL CLASSIFICATION
4. COUNTY FOREST CROP
5. MFL OPEN ENTERED AFTER 2004
6. MFL CLOSED ENTERED AFTER 2004
7. MFL OPEN ENTERED BEFORE 2005
8. MFL CLOSED ENTERED BEFORE 2005

1. FEDERAL
2. STATE
3. COUNTY
4. OTHER

EXEMPT FROM GEN.
PROPERTY TAX

TOTAL
ACRES
THIS
LINE

PARCEL NUMBER	SCHOOL DIST.	VOL/PAGE - REG. DEEDS	TOTAL ACRES OF DESC.	ACREAGE & VALUE OF DESCRIPTION SUBJECT TO GENERAL PROPERTY TAX					6. MFL CLOSED ENTERED AFTER 2004 7. MFL OPEN ENTERED BEFORE 2005 8. MFL CLOSED ENTERED BEFORE 2005			EXEMPT FROM GEN. PROPERTY TAX		ACRES THIS LINE
NAME & ADDRESS	SEC. TN. RANGE DESCRIPTION OF PROPERTY	C O D E	ACRES	LAND VALUE	IMPROVEMENT VALUE	TOTAL VALUE	C O D E	ACRES	VALUE	C O D E	ACRES			
11010 356 356	POYNETTE SCHOOL DISTRICT 4536 0	D D	5.00 35.00	\$1,200 \$6,000	\$0 \$0	\$1,200 \$6,000						40.00		
ABS Global Inc 1525 River Road Deforest, WI, 53532	SE1/4 OF NE1/4													
Parcel Total			40.00	\$7,200	\$0	\$7,200		0.00	\$0		0.00			
11010 357 357	POYNETTE SCHOOL DISTRICT 4536	A E	5.00 10.41	\$104,400 \$7,800	\$125,300 \$0	\$229,700 \$7,800						15.41		
Kenneth Anderson N4067 State Road 51 Poynette, Wisconsin, 53955	N4067 US HIGHWAY 51 N1/2 OF NW1/4 SEE EXCEPTIONS													
Parcel Total			15.41	\$112,200	\$125,300	\$237,500		0.00	\$0		0.00			
11010 357.A 357.A	POYNETTE SCHOOL DISTRICT 4536 0	E D	1.00 6.00	\$100 \$1,000	\$0 \$0	\$100 \$1,000	W6	46.000	165600.0 000			53.00		
Paul & Irene Chader Liv Tr dated 5/24/2000 W8915 County Road B Poynette, WI, 53955	THAT PRT N1/2 OF NW1/4 LYING E OF HWY 51, AS NOW LOCATED.													
Parcel Total			7.00	\$1,100	\$0	\$1,100		#Error	#Error		0.00			

YEAR 2023	State No.
--------------	-----------

ASSESSMENT ROLL FOR DEKORRA Columbia COUNTY

KEY TO
CODES

1.A - RESIDENTIAL
2.B - COMMERCIAL
3.C - MANUFACTURING
4.D - AGRICULTURAL

5.E - UNDEVELOPED
5m - AGRICULTURAL FOREST
6.F - PRODUCTIVE FOREST LANDS
7.G - OTHER

1. PFC REG. ENTERED BEFORE 1/1/72
2. PFC REG. ENTERED AFTER 12/31/71
3. PFC SPECIAL CLASSIFICATION
4. COUNTY FOREST CROP
5. MFL OPEN ENTERED AFTER 2004
6. MFL CLOSED ENTERED AFTER 2004
7. MFL OPEN ENTERED BEFORE 2005
8. MFL CLOSED ENTERED BEFORE 2005

1. FEDERAL
2. STATE
3. COUNTY
4. OTHER

EXEMPT FROM GEN.
PROPERTY TAX

TOTAL
ACRES
THIS
LINE

1235

2023				KEY TO CODES ▶		1.A - RESIDENTIAL 2.B - COMMERCIAL 3.C - MANUFACTURING 4.D - AGRICULTURAL		5.E - UNDEVELOPED 5m - AGRICULTURAL FOREST 6.F - PRODUCTIVE FOREST LANDS 7.G - OTHER		1. PFC REG. ENTERED BEFORE 1/1/72 2. PFC REG. ENTERED AFTER 12/31/71 3. PFC SPECIAL CLASSIFICATION 4. COUNTY FOREST CROP 5. MFL OPEN ENTERED AFTER 2004 6. MFL CLOSED ENTERED AFTER 2004 7. MFL OPEN ENTERED BEFORE 2005 8. MFL CLOSED ENTERED BEFORE 2005		1. FEDERAL 2. STATE 3. COUNTY 4. OTHER		TOTAL ACRES THIS LINE		
PARCEL NUMBER		SCHOOL DIST.	VOL/PAGE - REG. DEEDS		TOTAL ACRES OF DESC.		ACREAGE & VALUE OF DESCRIPTION SUBJECT TO GENERAL PROPERTY TAX								EXEMPT FROM GEN. PROPERTY TAX	
NAME & ADDRESS		SEC. TN. RANGE DESCRIPTION OF PROPERTY			C O D E	ACRES	LAND VALUE	IMPROVEMENT VALUE	TOTAL VALUE	C O D E	ACRES	VALUE	C O D E		ACRES	
11010 358 358		POYNETTE SCHOOL DISTRICT 4536	0 PRT W 1/2 NW 1/4-COM W 1/4 C OR N1998' S87E829' S14W574' S6W1147' S89W491'S261 S89W66 see exceptions			D E D	11.00 1.50 12.17	\$2,600 \$200 \$2,100	\$0 \$0 \$0	\$2,600 \$200 \$2,100					24.67	
Dennis A Anderson, Anderson, Cherie L W8076 Thompson Rd Poynette, WI, 53955		Parcel Total				24.67	\$4,900	\$0	\$4,900		0.00	\$0		0.00		
11010 358.A 358.A		POYNETTE SCHOOL DISTRICT 4536	0 THAT PRT S1/2 OF NW1/4 LYING E OF HWY 51, AS NOW LOCATED			D E	9.00 1.00	\$1,500 \$100	\$0 \$0	\$1,500 \$100	W6	50.000	180000.0 000		60.00	
Paul & Irene Chader Liv Tr dated 5/24/2000 W8915 County Road B Poynette, WI, 53955		Parcel Total				10.00	\$1,600	\$0	\$1,600		#Error	#Error		0.00		
11010 358.B 358.B		POYNETTE SCHOOL DISTRICT 4536	W8076 THOMPSON RD LOT 1, CSM 405-2-180			A D	1.50 1.48	\$70,800 \$300	\$137,500 \$0	\$208,300 \$300					2.98	
Dennis A Anderson, Anderson, Cherie L W8076 Thompson Rd Poynette, WI, 53955		Parcel Total				2.98	\$71,100	\$137,500	\$208,600		0.00	\$0		0.00		

1236

1237

YEAR 2023	State No.
--------------	-----------

ASSESSMENT ROLL FOR DEKORRA Columbia COUNTY

KEY TO
CODES

1.A - RESIDENTIAL
2.B - COMMERCIAL
3.C - MANUFACTURING
4.D - AGRICULTURAL

5.E - UNDEVELOPED
5m - AGRICULTURAL FOREST
6.F - PRODUCTIVE FOREST LANDS
7.G - OTHER

1. PFC REG. ENTERED BEFORE 1/1/72
2. PFC REG. ENTERED AFTER 12/31/71
3. PFC SPECIAL CLASSIFICATION
4. COUNTY FOREST CROP
5. MFL OPEN ENTERED AFTER 2004
6. MFL CLOSED ENTERED AFTER 2004
7. MFL OPEN ENTERED BEFORE 2005
8. MFL CLOSED ENTERED BEFORE 2005

1. FEDERAL
2. STATE
3. COUNTY
4. OTHER

EXEMPT FROM GEN.
PROPERTY TAX

TOTAL
ACRES
THIS
LINE

PARCEL NUMBER		SCHOOL DIST.	VOL/PAGE - REG. DEEDS	TOTAL ACRES OF DESC.	ACREAGE & VALUE OF DESCRIPTION SUBJECT TO GENERAL PROPERTY TAX						6. MFL CLOSED ENTERED AFTER 2004 7. MFL OPEN ENTERED BEFORE 2005 8. MFL CLOSED ENTERED BEFORE 2005		EXEMPT FROM GEN. PROPERTY TAX		ACRES THIS LINE
NAME & ADDRESS		SEC. TN. RANGE DESCRIPTION OF PROPERTY		C O D E	ACRES	LAND VALUE	IMPROVEMENT VALUE	TOTAL VALUE	C O D E	ACRES	VALUE	C O D E	ACRES		
11010 358.C 358.C POYNETTE SCHOOL DISTRICT 4536 State Of Wisconsin Dept Transportation 4802 Sheboygan Ave Madison, WI, 53705		0 PRT W 1/2 NW 1/4,60' X 1982' W ROW HWY 51 FROM E-W 1/4 LN NORTH										X2	2.73	2.73	
11010 358.D 358.D POYNETTE SCHOOL DISTRICT 4536 United States Of America 5600 American Blvd West Suite 990 Bloomington, MN, 55437-1458		0 BEG AT W1/4 COR TH N 1600' TH E 33' TH S 1600' TH W 33' TO POB										X1	1.21	1.21	
11010 359.01 359.01 POYNETTE SCHOOL DISTRICT 4536 N3866 US Highway 51 Lot 1, CSM 4828-34-27 Koepke Irrevocable Trust dated 1/8/2018 N3866 State Road 51 Poynette, WI, 53955				G D	3.00 2.00	\$56,000 \$300	\$126,400 \$0	\$182,400 \$300						5.00	
Parcel Total					5.00	\$56,300	\$126,400	\$182,700		0.00	\$0		0.00		
11010 359.02 359.02 POYNETTE SCHOOL DISTRICT 4536 US HWY 51 Lot 2, CSM 4828-34-27 Koepke Irrevocable Trust dated 1/8/2018 N3866 State Road 51 Poynette, WI, 53955				5M D E D	1.00 20.00 0.50 32.44	\$1,700 \$4,700 \$100 \$5,500	\$0 \$0 \$0 \$0	\$1,700 \$4,700 \$100 \$5,500						53.94	
Parcel Total					53.94	\$12,000	\$0	\$12,000		0.00	\$0		0.00		

YEAR 2023	State No.
--------------	-----------

ASSESSMENT ROLL FOR DEKORRA Columbia COUNTY

KEY TO
CODES

1.A - RESIDENTIAL
2.B - COMMERCIAL
3.C - MANUFACTURING
4.D - AGRICULTURAL

5.E - UNDEVELOPED
5m - AGRICULTURAL FOREST
6.F - PRODUCTIVE FOREST LANDS
7.G - OTHER

1. PFC REG. ENTERED BEFORE 1/1/72
2. PFC REG. ENTERED AFTER 12/31/71
3. PFC SPECIAL CLASSIFICATION
4. COUNTY FOREST CROP
5. MFL OPEN ENTERED AFTER 2004
6. MFL CLOSED ENTERED AFTER 2004
7. MFL OPEN ENTERED BEFORE 2005
8. MFL CLOSED ENTERED BEFORE 2005

1. FEDERAL
2. STATE
3. COUNTY
4. OTHER

EXEMPT FROM GEN.
PROPERTY TAX

TOTAL
ACRES
THIS
LINE

1242

PARCEL NUMBER	SCHOOL DIST.	VOL/PAGE - REG. DEEDS	TOTAL ACRES OF DESC.	ACREAGE & VALUE OF DESCRIPTION SUBJECT TO GENERAL PROPERTY TAX								EXEMPT FROM GEN. PROPERTY TAX		TOTAL ACRES THIS LINE
NAME & ADDRESS	SEC. TN. RANGE DESCRIPTION OF PROPERTY	C O D E	ACRES	LAND VALUE	IMPROVEMENT VALUE	TOTAL VALUE	C O D E	ACRES	VALUE	C O D E	ACRES			
11010 36 36	POYNETTE SCHOOL DISTRICT 4536 0	D 5M E	3.00 21.00 16.00	\$500 \$37,800 \$30,400	\$0 \$0 \$0	\$500 \$37,800 \$30,400								40.00
Tomlinson Revocable Trust dated 3/19/2019 N4944 US Hwy 51 Poynette, WI, 53955	NW1/4 OF SW1/4													
Parcel Total			40.00	\$68,700	\$0	\$68,700		0.00	\$0		0.00			
11010 360 360	POYNETTE SCHOOL DISTRICT 4536									X5	0.50			0.50
N3894 US Highway 51 1/2 A IN NW CORNER OF NE1/4 OF SW1/4														
Cemetery Scofield N3894 US Highway 51 Poynette, WI, 53955														
11010 361 361	POYNETTE SCHOOL DISTRICT 4536 0	D E D	7.00 1.00 10.50	\$1,700 \$100 \$1,800	\$0 \$0 \$0	\$1,700 \$100 \$1,800								18.50
NW1/4 OF SW1/4, W OF HWY R503-639 #589319														
James K Woodward W7080 County Road B Rio, WI, 53960														
Parcel Total			18.50	\$3,600	\$0	\$3,600		0.00	\$0		0.00			
11010 362.05 362.05	POYNETTE SCHOOL DISTRICT 4536	D	2.38	\$700	\$0	\$700								2.38
TEETER RD that part of Lot 2, CSM 6408-47-61 lying within CSM 4787														
L. SCOTT MAIER, KEITH F MAIER 7055 SCHUMACHER ROAD WAUNAKEE, WI, 53597														

1245

YEAR 2023	State No.
--------------	-----------

ASSESSMENT ROLL FOR DEKORRA Columbia COUNTY

KEY TO
CODES

1.A - RESIDENTIAL
2.B - COMMERCIAL
3.C - MANUFACTURING
4.D - AGRICULTURAL

5.E - UNDEVELOPED
5m - AGRICULTURAL FOREST
6.F - PRODUCTIVE FOREST LANDS
7.G - OTHER

1. PFC REG. ENTERED BEFORE 1/1/72
2. PFC REG. ENTERED AFTER 12/31/71
3. PFC SPECIAL CLASSIFICATION
4. COUNTY FOREST CROP
5. MFL OPEN ENTERED AFTER 2004
6. MFL CLOSED ENTERED AFTER 2004
7. MFL OPEN ENTERED BEFORE 2005
8. MFL CLOSED ENTERED BEFORE 2005

1. FEDERAL
2. STATE
3. COUNTY
4. OTHER

EXEMPT FROM GEN.
PROPERTY TAX

TOTAL
ACRES
THIS
LINE

1246

2023				KEY TO CODES ▶		1.A - RESIDENTIAL 2.B - COMMERCIAL 3.C - MANUFACTURING 4.D - AGRICULTURAL		5.E - UNDEVELOPED 5m - AGRICULTURAL FOREST 6.F - PRODUCTIVE FOREST LANDS 7.G - OTHER		1. PFC REG. ENTERED BEFORE 1/1/72 2. PFC REG. ENTERED AFTER 12/31/71 3. PFC SPECIAL CLASSIFICATION 4. COUNTY FOREST CROP 5. MFL OPEN ENTERED AFTER 2004 6. MFL CLOSED ENTERED AFTER 2004 7. MFL OPEN ENTERED BEFORE 2005 8. MFL CLOSED ENTERED BEFORE 2005		1. FEDERAL 2. STATE 3. COUNTY 4. OTHER		TOTAL ACRES THIS LINE										
PARCEL NUMBER		SCHOOL DIST.		VOL/PAGE - REG. DEEDS		TOTAL ACRES OF DESC.		ACREAGE & VALUE OF DESCRIPTION SUBJECT TO GENERAL PROPERTY TAX							EXEMPT FROM GEN. PROPERTY TAX									
NAME & ADDRESS		SEC. TN. RANGE DESCRIPTION OF PROPERTY		C O D E		ACRES		LAND VALUE		IMPROVEMENT VALUE		TOTAL VALUE			C O D E		ACRES		VALUE		C O D E		ACRES	
11010 362.06 362.06		POYNETTE SCHOOL DISTRICT 4536		US HWY 51 part of Lot 2, CSM 6408-47-61, except that part lying within CSM 4787		D E D E		5.00 0.88 22.00 7.00		\$1,200 \$100 \$3,700 \$13,300		\$0 \$0 \$0 \$0		\$1,200 \$100 \$3,700 \$13,300										34.88
L. SCOTT MAIER, KEITH F MAIER 7055 SCHUMACHER ROAD WAUNAKEE, WI, 53597																								
				Parcel Total				34.88		\$18,300		\$0		\$18,300				0.00		\$0				0.00
11010 362.07 362.07		POYNETTE SCHOOL DISTRICT 4536		W8026 Teeter Rd Lot 1, CSM 6408-47-61		E A D		0.12 2.00 0.62		\$100 \$75,600 \$200		\$0 \$2,500 \$0		\$100 \$78,100 \$200										2.74
ROBERT J BENZING 5905 RATTMAN ROAD MADISON, WI, 53718																								
				Parcel Total				2.74		\$75,900		\$2,500		\$78,400				0.00		\$0				0.00
11010 363.01 363.01		POYNETTE SCHOOL DISTRICT 4536		W7936 TEETER RD LOT 1, CSM 5100-36-31		A		2.88		\$84,000		\$280,500		\$364,500										2.88
Shane Rogers, Rogers, Melinda W7936 Teeter Road Poynette, WI, 53955																								
11010 363.02 363.02		POYNETTE SCHOOL DISTRICT 4536		W7892 TEETER RD LOT 2, CSM 5100-36-31		A		2.88		\$84,000		\$408,800		\$492,800										2.88
Brett G Wheeler, Wheeler, Jolene L W7892 Teeter Road Poynette, WI, 53955																								

YEAR 2023	State No.
--------------	-----------

ASSESSMENT ROLL FOR DEKORRA Columbia COUNTY

KEY TO
CODES

1.A - RESIDENTIAL
2.B - COMMERCIAL
3.C - MANUFACTURING
4.D - AGRICULTURAL

5.E - UNDEVELOPED
5m - AGRICULTURAL FOREST
6.F - PRODUCTIVE FOREST LANDS
7.G - OTHER

1. PFC REG. ENTERED BEFORE 1/1/72
2. PFC REG. ENTERED AFTER 12/31/71
3. PFC SPECIAL CLASSIFICATION
4. COUNTY FOREST CROP
5. MFL OPEN ENTERED AFTER 2004
6. MFL CLOSED ENTERED AFTER 2004
7. MFL OPEN ENTERED BEFORE 2005
8. MFL CLOSED ENTERED BEFORE 2005

1. FEDERAL
2. STATE
3. COUNTY
4. OTHER

EXEMPT FROM GEN.
PROPERTY TAX

TOTAL
ACRES
THIS
LINE

PARCEL NUMBER	SCHOOL DIST.	VOL/PAGE - REG. DEEDS	TOTAL ACRES OF DESC.	ACREAGE & VALUE OF DESCRIPTION SUBJECT TO GENERAL PROPERTY TAX						6. MFL CLOSED ENTERED AFTER 2004 7. MFL OPEN ENTERED BEFORE 2005 8. MFL CLOSED ENTERED BEFORE 2005			EXEMPT FROM GEN. PROPERTY TAX		ACRES THIS LINE
NAME & ADDRESS		SEC. TN. RANGE DESCRIPTION OF PROPERTY	C O D E	ACRES	LAND VALUE	IMPROVEMENT VALUE	TOTAL VALUE	C O D E	ACRES	VALUE	C O D E	ACRES			
11010 363.03 363.03 TOWN OF DEKORRA W8225 COUNTY ROAD JV POYNETTE, WI, 53955-8886	POYNETTE SCHOOL DISTRICT 4536	TEETER RD ROAD PARCEL DEDICATED TO THE PUBLIC WITHIN CSM 5100-36-31 - PARCEL IS APPROX 28' X 539'									X4	0.32	0.32		
11010 363.04 363.04 L. SCOTT MAIER, KEITH F MAIER 7055 SCHUMACHER ROAD WAUNAKEE, WI, 53597	POYNETTE SCHOOL DISTRICT 4536	TEETER RD SE1/4 OF SW1/4 - See Exceptions	D E E	27.00 0.92 6.00	\$6,400 \$100 \$11,400	\$0 \$0 \$0	\$6,400 \$100 \$11,400						33.92		
Parcel Total				33.92	\$17,900	\$0	\$17,900		0.00	\$0		0.00			
11010 364.01 364.01 Ron P Moen, Moen, Mary W7728 Teeter Road Poynette, WI, 53955	POYNETTE SCHOOL DISTRICT 4536	W7728 TEETER RD Lot 1, CSM 5389-38-56	A	2.52	\$80,600	\$71,600	\$152,200						2.52		
11010 364.02 364.02 Wolfgram Living Trust dated 8/11/2014 W7758 Teeter Road Poynette, WI, 53955	POYNETTE SCHOOL DISTRICT 4536	0 Lot 2, CSM 5389-38-56	5M D E D	4.44 22.00 1.80 7.00	\$8,000 \$5,200 \$3,400 \$1,200	\$0 \$0 \$0 \$0	\$8,000 \$5,200 \$3,400 \$1,200						35.24		
Parcel Total				35.24	\$17,800	\$0	\$17,800		0.00	\$0		0.00			

YEAR 2023	State No.
--------------	-----------

ASSESSMENT ROLL FOR DEKORRA Columbia COUNTY

KEY TO
CODES

1.A - RESIDENTIAL
2.B - COMMERCIAL
3.C - MANUFACTURING
4.D - AGRICULTURAL

5.E - UNDEVELOPED
5m - AGRICULTURAL FOREST
6.F - PRODUCTIVE FOREST LANDS
7.G - OTHER

1. PFC REG. ENTERED BEFORE 1/1/72
2. PFC REG. ENTERED AFTER 12/31/71
3. PFC SPECIAL CLASSIFICATION
4. COUNTY FOREST CROP
5. MFL OPEN ENTERED AFTER 2004
6. MFL CLOSED ENTERED AFTER 2004
7. MFL OPEN ENTERED BEFORE 2005
8. MFL CLOSED ENTERED BEFORE 2005

1. FEDERAL
2. STATE
3. COUNTY
4. OTHER

EXEMPT FROM GEN.
PROPERTY TAX

TOTAL
ACRES
THIS
LINE

PARCEL NUMBER	SCHOOL DIST.	VOL/PAGE - REG. DEEDS	TOTAL ACRES OF DESC.	ACREAGE & VALUE OF DESCRIPTION SUBJECT TO GENERAL PROPERTY TAX								EXEMPT FROM GEN. PROPERTY TAX		TOTAL ACRES THIS LINE
NAME & ADDRESS	SEC. TN. RANGE DESCRIPTION OF PROPERTY	C O D E	ACRES	LAND VALUE	IMPROVEMENT VALUE	TOTAL VALUE	C O D E	ACRES	VALUE	C O D E	ACRES			
1254 11010 364.A 364.A POYNETTE SCHOOL DISTRICT 4536 TEETER RD Lot 1, CSM 4789-33-124 GARY LEMKE, RHONDA LEMKE 102 BELLIN STREET LODI, WI, 53555		A	1.88	\$37,200	\$0	\$37,200								1.88
1255 11010 364.B 364.B POYNETTE SCHOOL DISTRICT 4536 0 Lot 1, CSM 4816-34-15 Wolfgang Living Trust dated 8/11/2014 W7758 Teeter Road Poynette, WI, 53955		5M E D	0.75 0.50 0.45	\$1,400 \$100 \$100	\$0 \$0 \$0	\$1,400 \$100 \$100								1.70
Parcel Total			1.70	\$1,600	\$0	\$1,600		0.00	\$0		0.00			
1256 11010 364.C 364.C POYNETTE SCHOOL DISTRICT 4536 TEETER RD W1/2 OF E1/2 OF SE1/4 - See Exceptions Wolfgang Living Trust dated 8/11/2014 W7758 Teeter Road Poynette, WI, 53955		D D 5M G	4.00 26.40 5.00 1.00	\$900 \$4,500 \$9,000 \$8,000	\$0 \$0 \$0 \$800	\$900 \$4,500 \$9,000 \$8,800								36.40
Parcel Total			36.40	\$22,400	\$800	\$23,200		0.00	\$0		0.00			
1257 11010 364.D 364.D POYNETTE SCHOOL DISTRICT 4536 W7758 Teeter Rd Lot 2, CSM 4816-34-15 Wolfgang Living Trust dated 8/11/2014 W7758 Teeter Road Poynette, WI, 53955		A	2.65	\$81,800	\$225,500	\$307,300								2.65

YEAR 2023	State No.
--------------	-----------

ASSESSMENT ROLL FOR DEKORRA Columbia COUNTY

KEY TO
CODES

1.A - RESIDENTIAL
2.B - COMMERCIAL
3.C - MANUFACTURING
4.D - AGRICULTURAL

5.E - UNDEVELOPED
5m - AGRICULTURAL FOREST
6.F - PRODUCTIVE FOREST LANDS
7.G - OTHER

1. PFC REG. ENTERED BEFORE 1/1/72
2. PFC REG. ENTERED AFTER 12/31/71
3. PFC SPECIAL CLASSIFICATION
4. COUNTY FOREST CROP
5. MFL OPEN ENTERED AFTER 2004
6. MFL CLOSED ENTERED AFTER 2004
7. MFL OPEN ENTERED BEFORE 2005
8. MFL CLOSED ENTERED BEFORE 2005

1. FEDERAL
2. STATE
3. COUNTY
4. OTHER

EXEMPT FROM GEN.
PROPERTY TAX

TOTAL
ACRES
THIS
LINE

PARCEL NUMBER	SCHOOL DIST.	VOL/PAGE - REG. DEEDS	TOTAL ACRES OF DESC.	ACREAGE & VALUE OF DESCRIPTION SUBJECT TO GENERAL PROPERTY TAX										TOTAL ACRES THIS LINE
NAME & ADDRESS	SEC. TN. RANGE DESCRIPTION OF PROPERTY	C O D E	ACRES	LAND VALUE	IMPROVEMENT VALUE	TOTAL VALUE	C O D E	ACRES	VALUE	C O D E	ACRES			
1258 11010 365.01 365.01 POYNETTE SCHOOL DISTRICT 4536 Brook Landeo, Landeo, Raul W7832 Teeter Road Poynette, WI, 53955	W7832 TEETER RD LT 1 CS#3202-21-67	A	6.00	\$114,000	\$130,000	\$244,000								6.00
1259 11010 365.02 365.02 POYNETTE SCHOOL DISTRICT 4536 0 Lapacek Living Trust Dated 3/29/2011 W5351 Hall Road Poynette, WI, 53955	LT 2 CS#3202-21-67	D E E D	32.00 0.50 1.00 2.47	\$7,600 \$100 \$1,900 \$400	\$0 \$0 \$0 \$0	\$7,600 \$100 \$1,900 \$400								35.97
Parcel Total			35.97	\$10,000	\$0	\$10,000		0.00	\$0		0.00			
1260 11010 365.03 365.03 POYNETTE SCHOOL DISTRICT 4536 Robert Lapacek, Lapacek, Jill W7828 Teeter Rd Poynette, WI, 53955	W7828 TEETER RD LT 3 CS#3202-21-67	D 5M E A	29.00 4.00 0.53 2.00	\$6,800 \$7,600 \$100 \$75,600	\$0 \$0 \$0 \$177,500	\$6,800 \$7,600 \$100 \$253,100								35.53
Parcel Total			35.53	\$90,100	\$177,500	\$267,600		0.00	\$0		0.00			
1261 11010 365.A 365.A POYNETTE SCHOOL DISTRICT 4536 Heath Colstad W7804 Teeter Road Poynette, WI, 53955	W7804 TEETER RD Prt SW1/4 SE1/4, Com S1/4 cor Section 23, N88E 1183.07' POB, N 335.08', N88E 130', S 335.08', S88W 130' POB	A	1.00	\$66,000	\$95,300	\$161,300								1.00

YEAR 2023	State No.
--------------	-----------

ASSESSMENT ROLL FOR DEKORRA Columbia COUNTY

2023				KEY TO CODES ▶		1.A - RESIDENTIAL 2.B - COMMERCIAL 3.C - MANUFACTURING 4.D - AGRICULTURAL		5.E - UNDEVELOPED 5m - AGRICULTURAL FOREST 6.F - PRODUCTIVE FOREST LANDS 7.G - OTHER		1. PFC REG. ENTERED BEFORE 1/1/72 2. PFC REG. ENTERED AFTER 12/31/71 3. PFC SPECIAL CLASSIFICATION 4. COUNTY FOREST CROP 5. MFL OPEN ENTERED AFTER 2004 6. MFL CLOSED ENTERED AFTER 2004 7. MFL OPEN ENTERED BEFORE 2005 8. MFL CLOSED ENTERED BEFORE 2005		1. FEDERAL 2. STATE 3. COUNTY 4. OTHER		TOTAL ACRES THIS LINE		
PARCEL NUMBER		SCHOOL DIST.	VOL/PAGE - REG. DEEDS		TOTAL ACRES OF DESC.		ACREAGE & VALUE OF DESCRIPTION SUBJECT TO GENERAL PROPERTY TAX								EXEMPT FROM GEN. PROPERTY TAX	
NAME & ADDRESS		SEC. TN. RANGE DESCRIPTION OF PROPERTY			C O D E	ACRES	LAND VALUE	IMPROVEMENT VALUE	TOTAL VALUE	C O D E	ACRES	VALUE	C O D E		ACRES	
11010 366.02 366.02 Daniel B Gorman W7298 Price Rd Poynette, WI, 53955		POYNETTE SCHOOL DISTRICT 4536 PRICE RD LT 2 CS#3742-25-110 PORTION IN TOWN OF LOWVILLE			D D E G E	8.00 9.34 0.50 0.50 4.10	\$1,900 \$1,600 \$100 \$2,000 \$7,800	\$0 \$0 \$0 \$200 \$0	\$1,900 \$1,600 \$100 \$2,200 \$7,800						22.44	
		Parcel Total				22.44	\$13,400	\$200	\$13,600		0.00	\$0		0.00		
11010 367 367 Jerald G Colstad W7379 Price Rd Poynette, WI, 53955-9696		POYNETTE SCHOOL DISTRICT 4536 PRICE RD PRT NE 1/4 NE 1/4 COM INTER W LN NENE & CEN LN PRICE RD S71 E492.40' POB S71 E153' S1 W466.60' S88 W430' N0 W404.45' S88 E257' N18 E133.25' POB EASE R104-358 R172-697 R175- 337 R382-519			D	4.37	\$1,200	\$0	\$1,200						4.37	
11010 367.01 367.01 DANIEL B GORMAN W7298 PRICE RD POYNETTE, WI, 53955		POYNETTE SCHOOL DISTRICT 4536 PRICE RD Lot 1, CSM 6547-49-7			E E D D	3.01 1.00 12.00 17.84	\$5,700 \$100 \$2,000 \$4,200	 \$0 \$0	\$5,700 \$100 \$2,000 \$4,200						33.85	
		Parcel Total				33.85	\$12,000	\$0	\$12,000		0.00	\$0		0.00		
11010 367.02 367.02 DANIEL B GORMAN W7298 PRICE RD POYNETTE, WI, 53955		POYNETTE SCHOOL DISTRICT 4536 PRICE RD LT 1 CS#3742-25-110			D	1.16	\$300	\$0	\$300						1.16	

YEAR 2023	State No.
--------------	-----------

ASSESSMENT ROLL FOR DEKORRA Columbia COUNTY

KEY TO
CODES

1.A - RESIDENTIAL
2.B - COMMERCIAL
3.C - MANUFACTURING
4.D - AGRICULTURAL

5.E - UNDEVELOPED
5m - AGRICULTURAL FOREST
6.F - PRODUCTIVE FOREST LANDS
7.G - OTHER

1. PFC REG. ENTERED BEFORE 1/1/72
2. PFC REG. ENTERED AFTER 12/31/71
3. PFC SPECIAL CLASSIFICATION
4. COUNTY FOREST CROP
5. MFL OPEN ENTERED AFTER 2004
6. MFL CLOSED ENTERED AFTER 2004
7. MFL OPEN ENTERED BEFORE 2005
8. MFL CLOSED ENTERED BEFORE 2005

1. FEDERAL
2. STATE
3. COUNTY
4. OTHER

EXEMPT FROM GEN.
PROPERTY TAX

TOTAL
ACRES
THIS
LINE

PARCEL NUMBER	SCHOOL DIST.	VOL/PAGE - REG. DEEDS	TOTAL ACRES OF DESC.	ACREAGE & VALUE OF DESCRIPTION SUBJECT TO GENERAL PROPERTY TAX								EXEMPT FROM GEN. PROPERTY TAX		TOTAL ACRES THIS LINE
NAME & ADDRESS	SEC. TN. RANGE DESCRIPTION OF PROPERTY	C O D E	ACRES	LAND VALUE	IMPROVEMENT VALUE	TOTAL VALUE	C O D E	ACRES	VALUE	C O D E	ACRES			
1266 11010 367.A 367.A Jerald G Colstad W7379 Price Rd Poynette, WI, 53955-9696	POYNETTE SCHOOL DISTRICT 4536 W7379 PRICE RD PRT NE1/4, NE1/4, COM INTERS W LN NE NE & CEN LN PRICE RD. S71 40' E177.4' POB; S71 40' E315', S18 20' W133.25', N88 58' W257' N220.85' POB. R.96-132 R172-697 R175-337 R382-519	A	1.13	\$67,200	\$96,300	\$163,500								1.13
1267 11010 368.01 368.01 Darin P Curtis, Curtis, Jennifer K W7476 Price Rd Poynette, WI, 53955	POYNETTE SCHOOL DISTRICT 4536 W7476 PRICE RD LT 1 CS#4285-30-40	G 5M	1.70 3.30	\$45,600 \$5,900	\$103,200 \$0	\$148,800 \$5,900								5.00
Parcel Total			5.00	\$51,500	\$103,200	\$154,700		0.00	\$0		0.00			
1268 11010 368.2 368.2 Darin P Curtis, Curtis, Jennifer K W7476 Price Rd Poynette, WI, 53955	POYNETTE SCHOOL DISTRICT 4536 PRICE RD W1/2 OF NE1/4 EXC S 8 ACRES EXC CS#4285-30-40	5M D E	11.00 55.00 1.00	\$19,800 \$13,000 \$100	\$0 \$0 \$0	\$19,800 \$13,000 \$100								67.00
Parcel Total			67.00	\$32,900	\$0	\$32,900		0.00	\$0		0.00			
1269 11010 369 369 ABS Global Inc 1525 River Road DeForest, WI, 53532	POYNETTE SCHOOL DISTRICT 4536 0 8 A ON S SIDE OF SW1/4 OF NE1/4	D E D	1.00 0.50 6.50	\$200 \$100 \$1,100	\$0 \$0 \$0	\$200 \$100 \$1,100								8.00

YEAR 2023	State No.
--------------	-----------

ASSESSMENT ROLL FOR DEKORRA Columbia COUNTY

KEY TO
CODES

1.A - RESIDENTIAL
2.B - COMMERCIAL
3.C - MANUFACTURING
4.D - AGRICULTURAL

5.E - UNDEVELOPED
5m - AGRICULTURAL FOREST
6.F - PRODUCTIVE FOREST LANDS
7.G - OTHER

1. PFC REG. ENTERED BEFORE 1/1/72
2. PFC REG. ENTERED AFTER 12/31/71
3. PFC SPECIAL CLASSIFICATION
4. COUNTY FOREST CROP
5. MFL OPEN ENTERED AFTER 2004
6. MFL CLOSED ENTERED AFTER 2004
7. MFL OPEN ENTERED BEFORE 2005
8. MFL CLOSED ENTERED BEFORE 2005

1. FEDERAL
2. STATE
3. COUNTY
4. OTHER

EXEMPT FROM GEN.
PROPERTY TAX

TOTAL
ACRES
THIS
LINE

PARCEL NUMBER		SCHOOL	VOL/PAGE - REG. DEEDS	TOTAL ACRES		ACREAGE & VALUE OF DESCRIPTION						EXEMPT FROM GEN. PROPERTY TAX		ACRES THIS LINE
		DIST.		OF DESC.		SUBJECT TO GENERAL PROPERTY TAX								
NAME & ADDRESS			SEC. TN. RANGE DESCRIPTION OF PROPERTY		C O D E	ACRES	LAND VALUE	IMPROVEMENT VALUE	TOTAL VALUE	C O D E	ACRES	VALUE	C O D E	ACRES
1270			Parcel Total			8.00	\$1,400	\$0	\$1,400		0.00	\$0		0.00
	11010 37.01 37.01	POYNETTE SCHOOL DISTRICT 4536	W8024 Morse E Rd LT 1 CS#3967-27-83		E	18.50	\$35,200	\$0	\$35,200					35.00
					D	15.00	\$2,600	\$0	\$2,600					
					A	1.50	\$70,800	\$299,200	\$370,000					
	Michael J Fountain, Fountain, Jennifer J W8024 East Morse Road Poynette, WI, 53955													
Parcel Total			35.00	\$108,600	\$299,200	\$407,800		0.00	\$0		0.00			
1271	11010 37.2 37.200000000000003	POYNETTE SCHOOL DISTRICT 4536	SW1/4 OF SW1/4 EXC CS#3967-27-83 (ACREAGE FROM SURVEYOR)		D	13.95	\$2,400	\$0	\$2,400					13.95
	Brian W Lindner, Lindner, Kathryn W N4282 Dunning Road Rio, WI, 53960													
1272	11010 370.01 370.01	POYNETTE SCHOOL DISTRICT 4536	N3901 PANKOW RD LT 1 CS#3423-23-40		D	15.00	\$3,500	\$0	\$3,500					35.00
					E	1.00	\$100	\$0	\$100					
					D	4.00	\$1,100	\$0	\$1,100					
					D	12.50	\$2,100	\$0	\$2,100					
	Steven Krueger N3901 Pankow Road Poynette, Wisconsin, 53955		A	2.50	\$80,400	\$328,400	\$408,800							
Parcel Total			35.00	\$87,200	\$328,400	\$415,600		0.00	\$0		0.00			

YEAR 2023	State No.
--------------	-----------

ASSESSMENT ROLL FOR DEKORRA Columbia COUNTY

KEY TO
CODES

1.A - RESIDENTIAL
2.B - COMMERCIAL
3.C - MANUFACTURING
4.D - AGRICULTURAL

5.E - UNDEVELOPED
5m - AGRICULTURAL FOREST
6.F - PRODUCTIVE FOREST LANDS
7.G - OTHER

1. PFC REG. ENTERED BEFORE 1/1/72
2. PFC REG. ENTERED AFTER 12/31/71
3. PFC SPECIAL CLASSIFICATION
4. COUNTY FOREST CROP
5. MFL OPEN ENTERED AFTER 2004
6. MFL CLOSED ENTERED AFTER 2004
7. MFL OPEN ENTERED BEFORE 2005
8. MFL CLOSED ENTERED BEFORE 2005

1. FEDERAL
2. STATE
3. COUNTY
4. OTHER

EXEMPT FROM GEN.
PROPERTY TAX

TOTAL
ACRES
THIS
LINE

1273

PARCEL NUMBER	SCHOOL DIST.	VOL/PAGE - REG. DEEDS	TOTAL ACRES OF DESC.	ACREAGE & VALUE OF DESCRIPTION SUBJECT TO GENERAL PROPERTY TAX						6. MFL CLOSED ENTERED AFTER 2004 7. MFL OPEN ENTERED BEFORE 2005 8. MFL CLOSED ENTERED BEFORE 2005		EXEMPT FROM GEN. PROPERTY TAX		ACRES THIS LINE
NAME & ADDRESS		SEC. TN. RANGE DESCRIPTION OF PROPERTY		C O D E	ACRES	LAND VALUE	IMPROVEMENT VALUE	TOTAL VALUE	C O D E	ACRES	VALUE	C O D E	ACRES	
11010 370.1 370.1	POYNETTE SCHOOL DISTRICT 4536	PANKOW RD PRT NESE LYING SE OF CS3322 W OF PANKOW RD (MAPPING CORRECTION) R205-368 R225-262										X3	0.00	0.00
Columbia County PO Box 198 Portage, WI, 53901														
11010 370.2 370.2	POYNETTE SCHOOL DISTRICT 4536	0 PRT NESE LYIING S OF LT 2 CS 3742 E OF PANKOW ROAD (MAPPING CORRECTION) R205-368 R225-262										X3	0.00	0.00
Columbia County PO Box 198 Portage, WI, 53901														
11010 370.B 370.B	POYNETTE SCHOOL DISTRICT 4536	0 PRT E1/2 SEC 24 BEING A 66' WD EASE FOR ROAD R205-368 ALSO R225-262										X4	4.53	4.53
TOWN OF DEKORRA W8225 COUNTY ROAD JV POYNETTE, WI, 53955-8886														
11010 371 371	POYNETTE SCHOOL DISTRICT 4536	0 W 5 A OF SE1/4 OF NE1/4 R114-510 R211- 112 R408-620 R439-910 #726366		D 5M	1.00 4.00	\$200 \$7,200	\$0 \$0	\$200 \$7,200						5.00
Darin P Curtis, Curtis, Jennifer K W7476 Price Rd Poynette, WI, 53955														
Parcel Total						5.00	\$7,400	\$0	\$7,400		0.00	\$0		0.00

1276

1275

1274

YEAR 2023	State No.
--------------	-----------

ASSESSMENT ROLL FOR DEKORRA Columbia COUNTY

KEY TO
CODES

1.A - RESIDENTIAL
2.B - COMMERCIAL
3.C - MANUFACTURING
4.D - AGRICULTURAL

5.E - UNDEVELOPED
5m - AGRICULTURAL FOREST
6.F - PRODUCTIVE FOREST LANDS
7.G - OTHER

1. PFC REG. ENTERED BEFORE 1/1/72
2. PFC REG. ENTERED AFTER 12/31/71
3. PFC SPECIAL CLASSIFICATION
4. COUNTY FOREST CROP
5. MFL OPEN ENTERED AFTER 2004
6. MFL CLOSED ENTERED AFTER 2004
7. MFL OPEN ENTERED BEFORE 2005
8. MFL CLOSED ENTERED BEFORE 2005

1. FEDERAL
2. STATE
3. COUNTY
4. OTHER

EXEMPT FROM GEN.
PROPERTY TAX

TOTAL
ACRES
THIS
LINE

PARCEL NUMBER		SCHOOL	VOL/PAGE - REG. DEEDS	TOTAL ACRES	ACREAGE & VALUE OF DESCRIPTION					6. MFL CLOSED ENTERED AFTER 2004 7. MFL OPEN ENTERED BEFORE 2005 8. MFL CLOSED ENTERED BEFORE 2005			EXEMPT FROM GEN. PROPERTY TAX		ACRES THIS LINE	
		DIST.		OF DESC.	SUBJECT TO GENERAL PROPERTY TAX											
NAME & ADDRESS			SEC. TN. RANGE DESCRIPTION OF PROPERTY		C O D E	ACRES	LAND VALUE	IMPROVEMENT VALUE	TOTAL VALUE	C O D E	ACRES	VALUE	C O D E	ACRES		
1277	11010 374.01 374.01	POYNETTE SCHOOL DISTRICT 4536	N3939 Stebbins Rd NW1/4 & Prt NESW Sec 24, Beg N1/4 cor Sec 24, S00-32-08E 2795.92', S89-25-52W 300', S00-32-08E 140', S89-25-52W 1021.72', N00-27-26W 300', S89-25-52W 1321.31', N00-28-54E 2628.43', N89-15-22E 2595.96' to POB	E D E D B	1.00 107.00 7.40 15.00 36.00	\$100 \$25,300 \$14,100 \$2,600 \$180,000	\$0 \$0 \$0 \$0 \$4,813,400	\$100 \$25,300 \$14,100 \$2,600 \$4,993,400							166.40	
	ABS Global Inc 1525 River Road DeForest, WI, 53532		Parcel Total			166.40	\$222,100	\$4,813,400	\$5,035,500		0.00	\$0		0.00		
	1278	11010 374.02 374.02	POYNETTE SCHOOL DISTRICT 4536	N3857 Stebbins Rd E1/2 OF SW1/4 See exceptions - See Exceptions	D E G E D	16.00 2.00 4.00 13.00 31.85	\$3,800 \$200 \$64,000 \$24,700 \$5,400	\$0 \$0 \$194,300 \$0 \$0	\$3,800 \$200 \$258,300 \$24,700 \$5,400							66.85
		ABS Global Inc 1525 River Road DeForest, WI, 53532		Parcel Total			66.85	\$98,100	\$194,300	\$292,400		0.00	\$0		0.00	
		1279	11010 374.A 374.A	POYNETTE SCHOOL DISTRICT 4536	N3733 STEBBINS RD PRT SE1/4 SW1/4 BEG S1/4 COR; N 493.89'; S89-33-25W 493.16'; S3-44-40W 491.73'; N89-56-45E 525.52' POB. EXC S33' & E33'	A	5.01	\$104,500	\$94,500	\$199,000						5.01
			John R Primrose II, Primrose, Renee N3733 Stebbins Road Poynette, WI, 53955													
1280		11010 375 375	POYNETTE SCHOOL DISTRICT 4536	NW1/4 OF SW1/4	5M D D	12.00 11.00 17.00	\$21,600 \$2,600 \$2,900	\$0 \$0 \$0	\$21,600 \$2,600 \$2,900							40.00
		ABS Global Inc 1525 River Road DeForest, WI, 53532														

YEAR 2023	State No.
--------------	-----------

ASSESSMENT ROLL FOR DEKORRA Columbia COUNTY

KEY TO
CODES

1.A - RESIDENTIAL
2.B - COMMERCIAL
3.C - MANUFACTURING
4.D - AGRICULTURAL

5.E - UNDEVELOPED
5m - AGRICULTURAL FOREST
6.F - PRODUCTIVE FOREST LANDS
7.G - OTHER

1. PFC REG. ENTERED BEFORE 1/1/72
2. PFC REG. ENTERED AFTER 12/31/71
3. PFC SPECIAL CLASSIFICATION
4. COUNTY FOREST CROP
5. MFL OPEN ENTERED AFTER 2004
6. MFL CLOSED ENTERED AFTER 2004
7. MFL OPEN ENTERED BEFORE 2005
8. MFL CLOSED ENTERED BEFORE 2005

1. FEDERAL
2. STATE
3. COUNTY
4. OTHER

EXEMPT FROM GEN.
PROPERTY TAX

TOTAL
ACRES
THIS
LINE

PARCEL NUMBER		SCHOOL	VOL/PAGE - REG. DEEDS	TOTAL ACRES	ACREAGE & VALUE OF DESCRIPTION						6. MFL CLOSED ENTERED AFTER 2004 7. MFL OPEN ENTERED BEFORE 2005 8. MFL CLOSED ENTERED BEFORE 2005		EXEMPT FROM GEN. PROPERTY TAX		ACRES THIS LINE
DIST.			OF DESC.		SUBJECT TO GENERAL PROPERTY TAX										
NAME & ADDRESS			SEC. TN. RANGE DESCRIPTION OF PROPERTY		C O D E	ACRES	LAND VALUE	IMPROVEMENT VALUE	TOTAL VALUE	C O D E	ACRES	VALUE	C O D E	ACRES	
			Parcel Total			40.00	\$27,100	\$0	\$27,100		0.00	\$0		0.00	
1281	11010 375.A	POYNETTE	W7614 TEETER RD SW1/4 OF SW1/4	D	10.00	\$2,400	\$0	\$2,400							40.00
	375.A	SCHOOL		E	1.00	\$100	\$0	\$100							
		DISTRICT		5M	8.00	\$14,400	\$0	\$14,400							
		4536		E	12.00	\$22,800	\$0	\$22,800							
				E	4.00	\$3,000	\$0	\$3,000							
				A	5.00	\$104,400	\$224,800	\$329,200							
		Allen B Braithwaite, Braithwaite, Ellen L W7614 Teeter Rd Poynette, WI, 53955													
			Parcel Total			40.00	\$147,100	\$224,800	\$371,900		0.00	\$0		0.00	
1282	11010 376.01	POYNETTE	N3851 PANKOW RD LT 1 CS#3322-22-58	D	12.76	\$2,200	\$0	\$2,200							35.26
	376.01	SCHOOL		D	20.50	\$4,800	\$0	\$4,800							
		DISTRICT		A	2.00	\$75,600	\$136,700	\$212,300							
		4536													
	Theresa A Peters, Thompson, Connie R N3851 Pankow Rd Poynette, WI, 53955														
			Parcel Total			35.26	\$82,600	\$136,700	\$219,300		0.00	\$0		0.00	
1283	11010 377	POYNETTE	N3846 Stebbins Rd NW1/4 OF SE1/4	D	20.00	\$5,600	\$0	\$5,600							40.00
	377	SCHOOL		B	20.00	\$116,000	\$2,123,800	\$2,239,800							
		DISTRICT													
	ABS Global Inc 1525 River Road DeForest, WI, 53532	4536													
			Parcel Total			40.00	\$121,600	\$2,123,800	\$2,245,400		0.00	\$0		0.00	

YEAR 2023	State No.
--------------	-----------

ASSESSMENT ROLL FOR DEKORRA Columbia COUNTY

2023				KEY TO CODES ▶		1.A - RESIDENTIAL 2.B - COMMERCIAL 3.C - MANUFACTURING 4.D - AGRICULTURAL		5.E - UNDEVELOPED 5m - AGRICULTURAL FOREST 6.F - PRODUCTIVE FOREST LANDS 7.G - OTHER		1. PFC REG. ENTERED BEFORE 1/1/72 2. PFC REG. ENTERED AFTER 12/31/71 3. PFC SPECIAL CLASSIFICATION 4. COUNTY FOREST CROP 5. MFL OPEN ENTERED AFTER 2004 6. MFL CLOSED ENTERED AFTER 2004 7. MFL OPEN ENTERED BEFORE 2005 8. MFL CLOSED ENTERED BEFORE 2005		1. FEDERAL 2. STATE 3. COUNTY 4. OTHER		TOTAL ACRES THIS LINE		
PARCEL NUMBER		SCHOOL DIST.	VOL/PAGE - REG. DEEDS		TOTAL ACRES OF DESC.		ACREAGE & VALUE OF DESCRIPTION SUBJECT TO GENERAL PROPERTY TAX								EXEMPT FROM GEN. PROPERTY TAX	
NAME & ADDRESS		SEC. TN. RANGE DESCRIPTION OF PROPERTY		C O D E	ACRES	LAND VALUE	IMPROVEMENT VALUE	TOTAL VALUE	C O D E	ACRES	VALUE	C O D E	ACRES			
11010 378.02 378.02 Michael M & Georgiana D Schwandt Jt Rev Tr dated 5/30/2013 4368 Wren Court Windsor, WI, 53598		POYNETTE SCHOOL DISTRICT 4536 N3754 Stebbins Rd SW1/4 OF SE1/4; EXC 2 A IN NW CORNER ALSO PRT N1/2 NE SEC 25 - See Exceptions		5M E E D	13.00 10.93 0.50 13.00	\$23,400 \$20,800 \$100 \$2,200	\$0 \$0 \$0 \$0	\$23,400 \$20,800 \$100 \$2,200						37.43		
		Parcel Total			37.43	\$46,500	\$0	\$46,500		0.00	\$0		0.00			
11010 378.A 378.A Daniel & Brooke Webster Revocable Trust Created 4/4/2018 N3788 Stebbins Road Poynette, WI, 53955		POYNETTE SCHOOL DISTRICT 4536 N3788 STEBBINS RD Pcl in SW1/4 of SE1/4, Comm at NW cor; E 16 rods; S 20 rods; W 16 rods; N 20 rods to beg		A	2.00	\$75,600	\$157,400	\$233,000						2.00		
11010 379 379 Thomas R Steinbach, Steinbach, Alan G N3763 Pankow Road Poynette, WI, 53955		POYNETTE SCHOOL DISTRICT 4536 SE1/4 OF SE1/4 WOODLAND TAX-ORDER #9422-18.A See Exceptions		D D E 5M	2.00 16.50 0.50 19.22	\$500 \$2,800 \$100 \$34,600	\$0 \$0 \$0 \$0	\$500 \$2,800 \$100 \$34,600						38.22		
		Parcel Total			38.22	\$38,000	\$0	\$38,000		0.00	\$0		0.00			
11010 379.A 379.A Thomas R Steinbach, Steinbach, Alan G N3763 Pankow Road Poynette, WI, 53955		POYNETTE SCHOOL DISTRICT 4536 N3763 PANKOW RD PRT SE 1/4 SE 1/4, COM SE COR S.24 N710.93' N87-25W 239.72' POB S2-35' W210' N87W 210' N2E210' S87 E210' POB		A	1.01	\$66,100	\$159,500	\$225,600						1.01		

YEAR 2023	State No.
--------------	-----------

ASSESSMENT ROLL FOR DEKORRA Columbia COUNTY

2023				KEY TO CODES ▶		1.A - RESIDENTIAL 2.B - COMMERCIAL 3.C - MANUFACTURING 4.D - AGRICULTURAL		5.E - UNDEVELOPED 5m - AGRICULTURAL FOREST 6.F - PRODUCTIVE FOREST LANDS 7.G - OTHER		1. PFC REG. ENTERED BEFORE 1/1/72 2. PFC REG. ENTERED AFTER 12/31/71 3. PFC SPECIAL CLASSIFICATION 4. COUNTY FOREST CROP 5. MFL OPEN ENTERED AFTER 2004 6. MFL CLOSED ENTERED AFTER 2004 7. MFL OPEN ENTERED BEFORE 2005 8. MFL CLOSED ENTERED BEFORE 2005		1. FEDERAL 2. STATE 3. COUNTY 4. OTHER		TOTAL ACRES THIS LINE													
PARCEL NUMBER		SCHOOL DIST.		VOL/PAGE - REG. DEEDS		TOTAL ACRES OF DESC.		ACREAGE & VALUE OF DESCRIPTION SUBJECT TO GENERAL PROPERTY TAX								EXEMPT FROM GEN. PROPERTY TAX											
NAME & ADDRESS				SEC. TN. RANGE DESCRIPTION OF PROPERTY		C O D E		ACRES		LAND VALUE		IMPROVEMENT VALUE				TOTAL VALUE		C O D E		ACRES		VALUE		C O D E		ACRES	
1288		11010 38.04 38.04 POYNETTE SCHOOL DISTRICT 4536 Gregory T Falk W7864 Morse Road Poynette, WI, 53955		W7952 Morse E Rd Lot 1, CSM 5985-43-26		A		1.70		\$72,700		\$68,200		\$140,900												1.70	
1289		11010 38.05 38.049999999999997 POYNETTE SCHOOL DISTRICT 4536 Timothy H Grover Living Trust dtd 10-7-2019, Corinne D Johnson Survivors Tr UTA dtd 9/22/2009 W7956 E Morse Rd Poynette, WI, 53955		W7956 Morse E Rd Lot 2, CSM 5985-43-26		A		3.81		\$93,000		\$238,500		\$331,500												3.81	
1290		11010 38.06 38.06 POYNETTE SCHOOL DISTRICT 4536 Michael J Fountain, Fountain, Jennifer J W8024 East Morse Road Poynette, WI, 53955		East Morse Road Lot 3, CSM 5985-43-26		5M E		7.29 7.85		\$13,100 \$5,900		\$0 \$0		\$13,100 \$5,900												15.14	
				Parcel Total				15.14		\$19,000		\$0		\$19,000		0.00		\$0				0.00					
1291		11010 38.07 38.07 POYNETTE SCHOOL DISTRICT 4536 Gregory T Falk W7864 Morse Road Poynette, WI, 53955		East Morse Road Lot 4, CSM 5985-43-26		5M E		9.16 0.58		\$16,500 \$400		\$0 \$0		\$16,500 \$400												9.74	

YEAR 2023	State No.
--------------	-----------

ASSESSMENT ROLL FOR DEKORRA Columbia COUNTY

KEY TO
CODES

1.A - RESIDENTIAL
2.B - COMMERCIAL
3.C - MANUFACTURING
4.D - AGRICULTURAL

5.E - UNDEVELOPED
5m - AGRICULTURAL FOREST
6.F - PRODUCTIVE FOREST LANDS
7.G - OTHER

1. PFC REG. ENTERED BEFORE 1/1/72
2. PFC REG. ENTERED AFTER 12/31/71
3. PFC SPECIAL CLASSIFICATION
4. COUNTY FOREST CROP
5. MFL OPEN ENTERED AFTER 2004
6. MFL CLOSED ENTERED AFTER 2004
7. MFL OPEN ENTERED BEFORE 2005
8. MFL CLOSED ENTERED BEFORE 2005

1. FEDERAL
2. STATE
3. COUNTY
4. OTHER

EXEMPT FROM GEN.
PROPERTY TAX

TOTAL
ACRES
THIS
LINE

1292

PARCEL NUMBER	SCHOOL DIST.	VOL/PAGE - REG. DEEDS	TOTAL ACRES OF DESC.	ACREAGE & VALUE OF DESCRIPTION SUBJECT TO GENERAL PROPERTY TAX								EXEMPT FROM GEN. PROPERTY TAX		TOTAL ACRES THIS LINE
NAME & ADDRESS	SEC. TN. RANGE DESCRIPTION OF PROPERTY	C O D E	ACRES	LAND VALUE	IMPROVEMENT VALUE	TOTAL VALUE	C O D E	ACRES	VALUE	C O D E	ACRES			
			Parcel Total	9.74	\$16,900	\$0	\$16,900		0.00	\$0			0.00	
11010 38.08 38.08	POYNETTE SCHOOL DISTRICT 4536 0	F E	14.87 5.26	\$53,500 \$3,900	\$0 \$0	\$53,500 \$3,900								20.13
Michael J Fountain, Fountain, Jennifer J W8024 Morse Road Poynette, WI, 53955	Lot 1, CSM 6296-46-45													
	Parcel Total		20.13	\$57,400	\$0	\$57,400		0.00	\$0		0.00			
11010 38.09 38.090000000000003	POYNETTE SCHOOL DISTRICT 4536 0	F E	13.13 7.00	\$47,300 \$5,200	\$0 \$0	\$47,300 \$5,200								20.13
GREGORY T FALK W7864 MORSE ROAD POYNETTE, WI, 53955	Lot 2, CSM 6296-46-45													
	Parcel Total		20.13	\$52,500	\$0	\$52,500		0.00	\$0		0.00			
11010 38.RD1 38.RD1	POYNETTE SCHOOL DISTRICT 4536									X4	1.03			1.03
TOWN OF DEKORRA W8225 COUNTY ROAD J-V POYNETTE, WI, 53955-8886	East Morse Road Nly 1/2 of Morse Rd lying within CSM 5985-43-26													

1294

YEAR 2023	State No.
--------------	-----------

ASSESSMENT ROLL FOR DEKORRA Columbia COUNTY

	2023			KEY TO CODES ▶	1.A - RESIDENTIAL 2.B - COMMERCIAL 3.C - MANUFACTURING 4.D - AGRICULTURAL	5.E - UNDEVELOPED 5m - AGRICULTURAL FOREST 6.F - PRODUCTIVE FOREST LANDS 7.G - OTHER	1. PFC REG. ENTERED BEFORE 1/1/72 2. PFC REG. ENTERED AFTER 12/31/71 3. PFC SPECIAL CLASSIFICATION 4. COUNTY FOREST CROP 5. MFL OPEN ENTERED AFTER 2004 6. MFL CLOSED ENTERED AFTER 2004 7. MFL OPEN ENTERED BEFORE 2005 8. MFL CLOSED ENTERED BEFORE 2005	1. FEDERAL 2. STATE 3. COUNTY 4. OTHER				TOTAL ACRES THIS LINE	
PARCEL NUMBER	SCHOOL DIST.	VOL/PAGE - REG. DEEDS	TOTAL ACRES OF DESC.	ACREAGE & VALUE OF DESCRIPTION SUBJECT TO GENERAL PROPERTY TAX					EXEMPT FROM GEN. PROPERTY TAX				
NAME & ADDRESS		SEC. TN. RANGE DESCRIPTION OF PROPERTY	C O D E	ACRES	LAND VALUE	IMPROVEMENT VALUE	TOTAL VALUE	C O D E	ACRES	VALUE	C O D E		ACRES
1295	11010 380.02 380.02 POYNETTE SCHOOL DISTRICT 4536	0 Prt of N1/2 OF NE1/4 Sec 25, Com at N 1/4 cor, S0-09-22E 333.45' to POB, S0-09-22E 773.47', S89-45-22E 2619.82', N0-52-26W 1107.11', N89-45-22W 540.66', S0-09-22E 326.02', N89-45-22W 1776.32', S88-46-13W 289.02' to POB. EXC CS#3728-25-96	5M	8.05	\$14,500	\$0	\$14,500						49.14
			D	21.00	\$5,000	\$0	\$5,000						
			E	1.00	\$100	\$0	\$100						
			E	5.09	\$3,800	\$0	\$3,800						
			D	14.00	\$2,400	\$0	\$2,400						
Dane N Brue, Brue, Roxann N3646 Stebbins Road Poynette, WI, 53955-8556													
Parcel Total				49.14	\$25,800	\$0	\$25,800		0.00	\$0		0.00	
1296	11010 380.03 380.03 POYNETTE SCHOOL DISTRICT 4536	N3646 STEBBINS RD LT 1 CS#3728-25-96	A	1.77	\$73,400	\$148,600	\$222,000						1.77
1297	11010 380.04 380.04 POYNETTE SCHOOL DISTRICT 4536	N3694 STEBBINS RD Lot 1, CSM 4729-33-64	D	8.98	\$1,500	\$0	\$1,500						15.48
			5M	1.00	\$1,800	\$0	\$1,800						
David Van Enkevort, Van Enkevort, Maureen N3694 Stebbins Road Poynette, WI, 53955			D	3.00	\$700	\$0	\$700						
Parcel Total			A	2.50	\$80,400	\$233,100	\$313,500						
				15.48	\$84,400	\$233,100	\$317,500		0.00	\$0		0.00	
1298	11010 381 381 POYNETTE SCHOOL DISTRICT 4536	STEBBINS RD Pt NE1/4 Sec 25, Comm N1/4 cor, S0-09-22E 1106.92' to POB, S0-09-22E 813.61', S45-00 -11E 92.49', S89-45-18E 2565.60', N0-52- 26W 878.92', N89-45-22W 2619.82' to POB; EXC Comm N1/4 cor Sec 25, S0E 1690.07', N89E 33' to POB, N89E 237.06', NOW 371.10', S89W 231.93', S0W 371.10' to POB (R56-311)	D	30.41	\$7,200	\$0	\$7,200					50.91	
			E	1.50	\$200	\$0	\$200						
			5M	12.00	\$21,600	\$0	\$21,600						
			E	7.00	\$13,300	\$0	\$13,300						
			Hellenbrand Irrevocable Trust dated 5/31/2016 W6146 Hall Road Poynette, WI, 53955										

YEAR 2023	State No.
--------------	-----------

ASSESSMENT ROLL FOR DEKORRA Columbia COUNTY

2023		KEY TO CODES ▶		1.A - RESIDENTIAL 2.B - COMMERCIAL 3.C - MANUFACTURING 4.D - AGRICULTURAL		5.E - UNDEVELOPED 5m - AGRICULTURAL FOREST 6.F - PRODUCTIVE FOREST LANDS 7.G - OTHER		1. PFC REG. ENTERED BEFORE 1/1/72 2. PFC REG. ENTERED AFTER 12/31/71 3. PFC SPECIAL CLASSIFICATION 4. COUNTY FOREST CROP 5. MFL OPEN ENTERED AFTER 2004 6. MFL CLOSED ENTERED AFTER 2004 7. MFL OPEN ENTERED BEFORE 2005 8. MFL CLOSED ENTERED BEFORE 2005		1. FEDERAL 2. STATE 3. COUNTY 4. OTHER		TOTAL ACRES THIS LINE		
PARCEL NUMBER		SCHOOL DIST.	VOL/PAGE - REG. DEEDS	TOTAL ACRES OF DESC.	ACREAGE & VALUE OF DESCRIPTION SUBJECT TO GENERAL PROPERTY TAX						EXEMPT FROM GEN. PROPERTY TAX			
NAME & ADDRESS		SEC. TN. RANGE DESCRIPTION OF PROPERTY		C O D E	ACRES	LAND VALUE	IMPROVEMENT VALUE	TOTAL VALUE	C O D E	ACRES	VALUE		C O D E	ACRES
		Parcel Total			50.91	\$42,300	\$0	\$42,300		0.00	\$0		0.00	
11010 381.A 381.A POYNETTE SCHOOL DISTRICT 4536 Jeffery A Brue, Hayes, Deborah A, Et Al. N3576 Stebbins Road Poynette, WI, 53955		N3576 STEBBINS RD PCL IN SW1/4 NE1/4; BEG @ SW COR NE1/4 SEC 25; NO-03E 949.2'; S89- 56E 49.60' POB; S89-56E 237'; NO-03E 370.80'; N89-56W 232.4'; SO-46W 370.80' BEG.		A	2.00	\$75,600	\$69,900	\$145,500						2.00
11010 382 382 POYNETTE SCHOOL DISTRICT 4536 State Of Wisconsin Department Of Natural Resources 101 South Webster Street Madison, WI, 53707		S1/2 OF S1/2 OF NE1/4										X2	40.00	40.00
11010 383 383 POYNETTE SCHOOL DISTRICT 4536 Bradley T Schulz N3675 Stebbins Road Poynette, WI, 53955		N3675 STEBBINS RD NE1/4 of NW1/4 & E 66' of NW1/4 of NW1/4, see exceptions		D 5M E A	30.35 4.00 1.00 5.00	\$5,200 \$7,200 \$100 \$104,400	\$0 \$0 \$0 \$409,000	\$5,200 \$7,200 \$100 \$513,400						40.35
		Parcel Total			40.35	\$116,900	\$409,000	\$525,900		0.00	\$0		0.00	
11010 383.A 383.A POYNETTE SCHOOL DISTRICT 4536 Timothy Loomis, Loomis, Rita N3655 Stebbins Rd Poynette, WI, 53955		N3655 STEBBINS RD PRT NE1/4 NW1/4, COM @ N1/4 COR SEC. 25, S ALNG STEBBINS RD 503.5' POB, S ALNG RD 260', W251.5' N260' E251.55' POB ALSO PCL ADJ TO W 83.77' E&W X 260' N&S		A	2.00	\$75,600	\$164,100	\$239,700						2.00

YEAR 2023	State No.
--------------	-----------

ASSESSMENT ROLL FOR DEKORRA Columbia COUNTY

KEY TO
CODES

1.A - RESIDENTIAL
2.B - COMMERCIAL
3.C - MANUFACTURING
4.D - AGRICULTURAL

5.E - UNDEVELOPED
5m - AGRICULTURAL FOREST
6.F - PRODUCTIVE FOREST LANDS
7.G - OTHER

1. PFC REG. ENTERED BEFORE 1/1/72
2. PFC REG. ENTERED AFTER 12/31/71
3. PFC SPECIAL CLASSIFICATION
4. COUNTY FOREST CROP
5. MFL OPEN ENTERED AFTER 2004
6. MFL CLOSED ENTERED AFTER 2004
7. MFL OPEN ENTERED BEFORE 2005
8. MFL CLOSED ENTERED BEFORE 2005

1. FEDERAL
2. STATE
3. COUNTY
4. OTHER

EXEMPT FROM GEN.
PROPERTY TAX

TOTAL
ACRES
THIS
LINE

1303

PARCEL NUMBER	SCHOOL DIST.	VOL/PAGE - REG. DEEDS	TOTAL ACRES OF DESC.	ACREAGE & VALUE OF DESCRIPTION SUBJECT TO GENERAL PROPERTY TAX					6. MFL CLOSED ENTERED AFTER 2004 7. MFL OPEN ENTERED BEFORE 2005 8. MFL CLOSED ENTERED BEFORE 2005			EXEMPT FROM GEN. PROPERTY TAX		ACRES THIS LINE
NAME & ADDRESS	SEC. TN. RANGE DESCRIPTION OF PROPERTY	C O D E	ACRES	LAND VALUE	IMPROVEMENT VALUE	TOTAL VALUE	C O D E	ACRES	VALUE	C O D E	ACRES			
11010 384 384	POYNETTE SCHOOL DISTRICT 4536	F E A	14.00 4.62 3.00	\$50,400 \$8,800 \$85,200	\$0 \$0 \$246,400	\$50,400 \$8,800 \$331,600						21.62		
Brabender Irrevocable Trust dated 9/15/2016 W7653 Teeter Road Poynette, WI, 53955	W7653 TEETER RD Lot 1, CSM 2151-13-43													
	Parcel Total		21.62	\$144,400	\$246,400	\$390,800		0.00	\$0		0.00			
11010 384.A 384.A	POYNETTE SCHOOL DISTRICT 4536	A D	4.40 11.98	\$98,600 \$800	\$317,900 \$0	\$416,500 \$800						16.38		
Joel R Falstad, Falstad, Laura J W7627 Teeter Rd Poynette, WI, 53955	W7627 TEETER RD NW1/4 OF NW1/4 EXC E66' TH W 664' & EXC N 990' OF E66'OF W730'													
	Parcel Total		16.38	\$99,400	\$317,900	\$417,300		0.00	\$0		0.00			
11010 385 385	POYNETTE SCHOOL DISTRICT 4536	5M D A D	4.00 23.00 5.00 6.00	\$7,200 \$5,400 \$104,400 \$1,000	\$0 \$0 \$197,300 \$0	\$7,200 \$5,400 \$301,700 \$1,000						38.00		
Michael R Koch, Koch, Patty J W7600 County Road CS & Q Poynette, WI, 53955	W7600 County Highway CS - Q Lot 1, CSM 2206-13-97													
	Parcel Total		38.00	\$118,000	\$197,300	\$315,300		0.00	\$0		0.00			

1305

YEAR 2023	State No.
--------------	-----------

ASSESSMENT ROLL FOR DEKORRA Columbia COUNTY

KEY TO
CODES

1.A - RESIDENTIAL
2.B - COMMERCIAL
3.C - MANUFACTURING
4.D - AGRICULTURAL

5.E - UNDEVELOPED
5m - AGRICULTURAL FOREST
6.F - PRODUCTIVE FOREST LANDS
7.G - OTHER

1. PFC REG. ENTERED BEFORE 1/1/72
2. PFC REG. ENTERED AFTER 12/31/71
3. PFC SPECIAL CLASSIFICATION
4. COUNTY FOREST CROP
5. MFL OPEN ENTERED AFTER 2004
6. MFL CLOSED ENTERED AFTER 2004
7. MFL OPEN ENTERED BEFORE 2005
8. MFL CLOSED ENTERED BEFORE 2005

1. FEDERAL
2. STATE
3. COUNTY
4. OTHER

EXEMPT FROM GEN.
PROPERTY TAX

TOTAL
ACRES
THIS
LINE

PARCEL NUMBER		SCHOOL	VOL/PAGE - REG. DEEDS	TOTAL ACRES	ACREAGE & VALUE OF DESCRIPTION						6. MFL CLOSED ENTERED AFTER 2004 7. MFL OPEN ENTERED BEFORE 2005 8. MFL CLOSED ENTERED BEFORE 2005		EXEMPT FROM GEN. PROPERTY TAX		ACRES THIS LINE
		DIST.		OF DESC.	SUBJECT TO GENERAL PROPERTY TAX										
NAME & ADDRESS			SEC. TN. RANGE DESCRIPTION OF PROPERTY		C O D E	ACRES	LAND VALUE	IMPROVEMENT VALUE	TOTAL VALUE	C O D E	ACRES	VALUE	C O D E	ACRES	
1306	11010 386 386		POYNETTE SCHOOL DISTRICT 4536	0									X2	11.56	11.56
	State Of Wisconsin Dept Natural Resources Box 7921 Madison, WI, 53707-7921		SE1/4 NW1/4, EX 2.97AC IN CTH CS/Q,EX LTS 1&2 CS#2223- 14-14												
1307	11010 386.01 386.01		POYNETTE SCHOOL DISTRICT 4536		D E	9.00 1.39	\$2,100 \$2,600	\$0 \$0	\$2,100 \$2,600						10.39
	Whitt C Case, Case, Kathy A N3581 Stebbins Rd Poynette, WI, 53955		CTH CS-Q Lot 1, CSM 2223-14-14												
	Parcel Total					10.39	\$4,700	\$0	\$4,700		0.00	\$0		0.00	
1308	11010 386.02 386.02		POYNETTE SCHOOL DISTRICT 4536		D 5M A	9.08 1.00 5.00	\$2,100 \$1,800 \$104,400	\$0 \$0 \$315,600	\$2,100 \$1,800 \$420,000						15.08
	Whitt C Case, Case, Kathy A N3581 Stebbins Rd Poynette, WI, 53955		N3581 STEBBINS RD Lot 2, CSM 2223-14-14												
	Parcel Total					15.08	\$108,300	\$315,600	\$423,900		0.00	\$0		0.00	
1309	11010 387 387		POYNETTE SCHOOL DISTRICT 4536										X2	80.00	80.00
State Of Wisconsin Department Of Natural Resources 101 South Webster Street Madison, WI, 53707		N3339 Stebbins Rd E1/2 OF SW1/4													

YEAR 2023	State No.
--------------	-----------

ASSESSMENT ROLL FOR DEKORRA Columbia COUNTY

KEY TO
CODES ▶

1.A - RESIDENTIAL
2.B - COMMERCIAL
3.C - MANUFACTURING
4.D - AGRICULTURAL

5.E - UNDEVELOPED
5m - AGRICULTURAL FOREST
6.F - PRODUCTIVE FOREST LANDS
7.G - OTHER

1. PFC REG. ENTERED BEFORE 1/1/72
2. PFC REG. ENTERED AFTER 12/31/71
3. PFC SPECIAL CLASSIFICATION
4. COUNTY FOREST CROP
5. MFL OPEN ENTERED AFTER 2004
6. MFL CLOSED ENTERED AFTER 2004
7. MFL OPEN ENTERED BEFORE 2005
8. MFL CLOSED ENTERED BEFORE 2005

1. FEDERAL
2. STATE
3. COUNTY
4. OTHER

EXEMPT FROM GEN.
PROPERTY TAX

**TOTAL
ACRES
THIS
LINE**[illegible]

YEAR 2023	State No.
--------------	-----------

ASSESSMENT ROLL FOR DEKORRA Columbia COUNTY

KEY TO
CODES

1.A - RESIDENTIAL
2.B - COMMERCIAL
3.C - MANUFACTURING
4.D - AGRICULTURAL

5.E - UNDEVELOPED
5m - AGRICULTURAL FOREST
6.F - PRODUCTIVE FOREST LANDS
7.G - OTHER

1. PFC REG. ENTERED BEFORE 1/1/72
2. PFC REG. ENTERED AFTER 12/31/71
3. PFC SPECIAL CLASSIFICATION
4. COUNTY FOREST CROP
5. MFL OPEN ENTERED AFTER 2004
6. MFL CLOSED ENTERED AFTER 2004
7. MFL OPEN ENTERED BEFORE 2005
8. MFL CLOSED ENTERED BEFORE 2005

1. FEDERAL
2. STATE
3. COUNTY
4. OTHER

EXEMPT FROM GEN.
PROPERTY TAX

TOTAL
ACRES
THIS
LINE

1314

PARCEL NUMBER	SCHOOL DIST.	VOL/PAGE - REG. DEEDS	TOTAL ACRES OF DESC.	ACREAGE & VALUE OF DESCRIPTION SUBJECT TO GENERAL PROPERTY TAX								EXEMPT FROM GEN. PROPERTY TAX		TOTAL ACRES THIS LINE
NAME & ADDRESS	SEC. TN. RANGE DESCRIPTION OF PROPERTY	C O D E	ACRES	LAND VALUE	IMPROVEMENT VALUE	TOTAL VALUE	C O D E	ACRES	VALUE	C O D E	ACRES			
11010 39 39 State Of Wisconsin Dept Natural Resources Box 7921 Madison, WI, 53707-7921	POYNETTE SCHOOL DISTRICT 4536 0 NE 1/4 OF SE 1/4									X2	40.00			40.00
11010 390 390 State Of Wisconsin Department Of Natural Resources 101 South Webster Street Madison, WI, 53707	POYNETTE SCHOOL DISTRICT 4536 N3302 Stebbins Rd S1/2 OF SE1/4									X2	80.00			80.00
11010 390.A 390.A Columbia County PO Box 198 Portage, WI, 53901	POYNETTE SCHOOL DISTRICT 4536 0 Hwy ROW R149-746 (0.01A) R149-747 (8.96A) R149-749 (0.32A) R150-38 (2.97A)									X3	12.26			12.26
11010 391 391 Trevor Bruce and April Lea Doherty W7612 Highway CS POYNETTE, WI, 53955	POYNETTE SCHOOL DISTRICT 4536 W7612 County Highway CS - Q Lot 2, CSM 2206-13-97	5M D A D	1.00 26.00 5.00 9.64	\$1,800 \$6,100 \$104,400 \$1,600	\$0 \$0 \$206,800 \$0	\$1,800 \$6,100 \$311,200 \$1,600								41.64
Parcel Total			41.64	\$113,900	\$206,800	\$320,700		0.00	\$0		0.00			

YEAR 2023	State No.
--------------	-----------

ASSESSMENT ROLL FOR DEKORRA Columbia COUNTY

2023				KEY TO CODES ▶		1.A - RESIDENTIAL 2.B - COMMERCIAL 3.C - MANUFACTURING 4.D - AGRICULTURAL		5.E - UNDEVELOPED 5m - AGRICULTURAL FOREST 6.F - PRODUCTIVE FOREST LANDS 7.G - OTHER		1. PFC REG. ENTERED BEFORE 1/1/72 2. PFC REG. ENTERED AFTER 12/31/71 3. PFC SPECIAL CLASSIFICATION 4. COUNTY FOREST CROP 5. MFL OPEN ENTERED AFTER 2004 6. MFL CLOSED ENTERED AFTER 2004 7. MFL OPEN ENTERED BEFORE 2005 8. MFL CLOSED ENTERED BEFORE 2005		1. FEDERAL 2. STATE 3. COUNTY 4. OTHER		TOTAL ACRES THIS LINE	
PARCEL NUMBER		SCHOOL DIST.	VOL/PAGE - REG. DEEDS	TOTAL ACRES OF DESC.		ACREAGE & VALUE OF DESCRIPTION SUBJECT TO GENERAL PROPERTY TAX							EXEMPT FROM GEN. PROPERTY TAX		
NAME & ADDRESS		SEC. TN. RANGE DESCRIPTION OF PROPERTY		C O D E	ACRES	LAND VALUE	IMPROVEMENT VALUE	TOTAL VALUE	C O D E	ACRES	VALUE	C O D E	ACRES		
11010 391.4 391.4 William J Wolf, Wolf, Elizabeth H W7767 Teeter Road Poynette, WI, 53955		POYNETTE SCHOOL DISTRICT 4536 W7767 TEETER RD NENE except 6 ac more or less in NE cor		5M A D E	12.00 2.00 7.42 12.58	\$21,600 \$75,600 \$1,800 \$23,900	\$0 \$225,800 \$0 \$0	\$21,600 \$301,400 \$1,800 \$23,900						34.00	
		Parcel Total			34.00	\$122,900	\$225,800	\$348,700		0.00	\$0		0.00		
11010 391.A 391.A Matthew M McQueen, McQueen, Amanda M W7745 Teeter Road Poynette, WI, 53955		POYNETTE SCHOOL DISTRICT 4536 W7745 TEETER RD PRT NE1/4 OF NE1/4; BEG NE COR SEC 26; TH S 415.5'; TH W 629', TH N415.5'; TH E 629' TO POB. See Exceptions		A	5.23	\$106,600	\$149,500	\$256,100						5.23	
11010 392 392 Lapacek Living Trust Dated 3/29/2011 W5351 Hall Road Poynette, WI, 53955		POYNETTE SCHOOL DISTRICT 4536 NW1/4 OF NE1/4		5M D E E D	2.00 2.00 1.50 18.30 16.20	\$3,600 \$500 \$200 \$13,700 \$2,800	\$0 \$0 \$0 \$0 \$0	\$3,600 \$500 \$200 \$13,700 \$2,800						40.00	
		Parcel Total			40.00	\$20,800	\$0	\$20,800		0.00	\$0		0.00		
11010 394.01 394.01 Justin L Kirchstein, Kirchstein, Melinda S W7911 Teeter Road Poynette, WI, 53955		POYNETTE SCHOOL DISTRICT 4536 W7911 TEETER RD Lot 1, CSM 5725-40-101		A	3.00	\$85,200	\$159,000	\$244,200						3.00	

YEAR 2023	State No.
--------------	-----------

ASSESSMENT ROLL FOR DEKORRA Columbia COUNTY

KEY TO
CODES

1.A - RESIDENTIAL
2.B - COMMERCIAL
3.C - MANUFACTURING
4.D - AGRICULTURAL

5.E - UNDEVELOPED
5m - AGRICULTURAL FOREST
6.F - PRODUCTIVE FOREST LANDS
7.G - OTHER

1. PFC REG. ENTERED BEFORE 1/1/72
2. PFC REG. ENTERED AFTER 12/31/71
3. PFC SPECIAL CLASSIFICATION
4. COUNTY FOREST CROP
5. MFL OPEN ENTERED AFTER 2004
6. MFL CLOSED ENTERED AFTER 2004
7. MFL OPEN ENTERED BEFORE 2005
8. MFL CLOSED ENTERED BEFORE 2005

1. FEDERAL
2. STATE
3. COUNTY
4. OTHER

EXEMPT FROM GEN.
PROPERTY TAX

TOTAL
ACRES
THIS
LINE

1322

PARCEL NUMBER		SCHOOL DIST.	VOL/PAGE - REG. DEEDS	TOTAL ACRES OF DESC.	ACREAGE & VALUE OF DESCRIPTION SUBJECT TO GENERAL PROPERTY TAX					6. MFL CLOSED ENTERED AFTER 2004 7. MFL OPEN ENTERED BEFORE 2005 8. MFL CLOSED ENTERED BEFORE 2005			EXEMPT FROM GEN. PROPERTY TAX		ACRES THIS LINE
NAME & ADDRESS		SEC. TN. RANGE DESCRIPTION OF PROPERTY		C O D E	ACRES	LAND VALUE	IMPROVEMENT VALUE	TOTAL VALUE	C O D E	ACRES	VALUE	C O D E	ACRES		
11010 394.03 394.03 POYNETTE SCHOOL DISTRICT 4536 Joel A Lord, Elmer, Vonda K W7981 Teeter Road Poynette, WI, 53955		W7981 TEETER RD Lot 1, CSM 5726-40-102		A	3.00	\$85,200	\$103,000	\$188,200						3.00	
11010 394.04 394.04 POYNETTE SCHOOL DISTRICT 4536 Joel A Lord, Elmer, Vonda K W7981 Teeter Road Poynette, WI, 53955		TEETER RD N1/2 of NW1/4, E of Hwy; exc Lot 1, CSM#5725-40-101; exc that pt of Teeter Road dedicated to public on CSM#5725-40- 101; exc Lot 1, CSM#5726-40-102; exc that pt of Teeter Road dedicated to the public on CSM#5726-40-102		F E	20.80 29.50	\$74,900 \$22,100	\$0 \$0	\$74,900 \$22,100						50.30	
Parcel Total					50.30	\$97,000	\$0	\$97,000		0.00	\$0		0.00		
11010 394.RD1 394.RD1 POYNETTE SCHOOL DISTRICT 4536 TOWN OF DEKORRA W8225 COUNTY ROAD JV POYNETTE, WI, 53955-8886		TEETER RD That part of Teeter Road, lying in the NE1/4 of NW1/4, Sec 26-11-9, shown as dedicated to the public on CSM#5725-40-101										X4	0.28	0.28	
11010 394.RD2 394.RD2 POYNETTE SCHOOL DISTRICT 4536 TOWN OF DEKORRA W8225 COUNTY ROAD JV POYNETTE, WI, 53955-8886		TEETER RD That pt of Teeter Road, lying in the NE1/4 of NW1/4 Sec 26-11-9, shown as dedicated to the public on CSM#5726-40-102										X4	0.29	0.29	

1324

1325

YEAR 2023	State No.
--------------	-----------

ASSESSMENT ROLL FOR DEKORRA Columbia COUNTY[illegible]

YEAR 2023	State No.
--------------	-----------

ASSESSMENT ROLL FOR DEKORRA Columbia COUNTY

KEY TO CODES ▶		1.A - RESIDENTIAL 2.B - COMMERCIAL 3.C - MANUFACTURING 4.D - AGRICULTURAL		5.E - UNDEVELOPED 5m - AGRICULTURAL FOREST 6.F - PRODUCTIVE FOREST LANDS 7.G - OTHER		1. PFC REG. ENTERED BEFORE 1/1/72 2. PFC REG. ENTERED AFTER 12/31/71 3. PFC SPECIAL CLASSIFICATION 4. COUNTY FOREST CROP 5. MFL OPEN ENTERED AFTER 2004 6. MFL CLOSED ENTERED AFTER 2004 7. MFL OPEN ENTERED BEFORE 2005 8. MFL CLOSED ENTERED BEFORE 2005		1. FEDERAL 2. STATE 3. COUNTY 4. OTHER		TOTAL ACRES THIS LINE	
		ACREAGE & VALUE OF DESCRIPTION SUBJECT TO GENERAL PROPERTY TAX						EXEMPT FROM GEN. PROPERTY TAX			
PROPERTY	C O D E	ACRES	LAND VALUE	IMPROVEMENT VALUE	TOTAL VALUE	C O D E	ACRES	VALUE	C O D E	ACRES	
TEATHER AREA	D	0.51	\$100	\$0	\$100						0.51
LOCATED IN	E	0.03	\$100	\$0	\$100						0.03
LOCATED IN	E	0.21	\$200	\$0	\$200						0.21
Following SW cor of -55W 33' to POB; cont 2.02 to the N W 300' to	F	4.00	\$14,400	\$0	\$14,400						14.73
	E	5.73	\$10,900	\$0	\$10,900						
	A	5.00	\$104,400	\$220,600	\$325,000						
Total		14.73	\$129,700	\$220,600	\$350,300		0.00	\$0		0.00	

YEAR 2023	State No.
--------------	-----------

ASSESSMENT ROLL FOR DEKORRA Columbia COUNTY

KEY TO
CODES

1.A - RESIDENTIAL
2.B - COMMERCIAL
3.C - MANUFACTURING
4.D - AGRICULTURAL

5.E - UNDEVELOPED
5m - AGRICULTURAL FOREST
6.F - PRODUCTIVE FOREST LANDS
7.G - OTHER

1. PFC REG. ENTERED BEFORE 1/1/72
2. PFC REG. ENTERED AFTER 12/31/71
3. PFC SPECIAL CLASSIFICATION
4. COUNTY FOREST CROP
5. MFL OPEN ENTERED AFTER 2004
6. MFL CLOSED ENTERED AFTER 2004
7. MFL OPEN ENTERED BEFORE 2005
8. MFL CLOSED ENTERED BEFORE 2005

1. FEDERAL
2. STATE
3. COUNTY
4. OTHER

EXEMPT FROM GEN.
PROPERTY TAX

TOTAL
ACRES
THIS
LINE

PARCEL NUMBER		SCHOOL DIST.	VOL/PAGE - REG. DEEDS	TOTAL ACRES OF DESC.	ACREAGE & VALUE OF DESCRIPTION SUBJECT TO GENERAL PROPERTY TAX						6. MFL CLOSED ENTERED AFTER 2004 7. MFL OPEN ENTERED BEFORE 2005 8. MFL CLOSED ENTERED BEFORE 2005		EXEMPT FROM GEN. PROPERTY TAX		ACRES THIS LINE
NAME & ADDRESS			SEC. TN. RANGE DESCRIPTION OF PROPERTY	C O D E	ACRES	LAND VALUE	IMPROVEMENT VALUE	TOTAL VALUE	C O D E	ACRES	VALUE	C O D E	ACRES		
11010 403 403		POYNETTE SCHOOL DISTRICT 4536	W7802 County Highway CS - Q A parcel of land 80' by 210' in the SE cor of SW1/4 of SE1/4:	A	0.39	\$42,300	\$197,700	\$240,000						0.39	
Chad E Leggett W7802 County Road QS & Q Poynette, WI, 53955															
11010 404 404		POYNETTE SCHOOL DISTRICT 4536	W7810 County Highway CS - Q A parcel of land desc as follows: Comm 80' W SE cor SW1/4 SE1/4; W250'; N210'; E250'; S210' to POB; exc .21ac in CTH CS	A	0.99	\$65,900	\$73,000	\$138,900						0.99	
Deborah Mair W7810 Country Road CS-Q Poynette, WI, 53955															
11010 405.02 405.02		POYNETTE SCHOOL DISTRICT 4536	0 CTY HWY CS Prt of E 1/2 of SE1/4; comm E1/4 cor Sec 26; S88-38-09W 206.70' to POB; S1-07-14E 1321.49'; S88-33-55W 640'; S1-07-14E 1220.33; S88-29-40SW 108.64'; N1-07-14W 2595.70'; N88-38-39E 1101.00' to POB - See Exceptions	E D	5.00 33.89	\$9,500 \$2,300	\$0 \$0	\$9,500 \$2,300						38.89	
SEAN O DOHERTY, SHANE O DOHERTY W6542 COUNTY ROAD CS POYNETTE, WI, 53955															
Parcel Total						38.89	\$11,800	\$0	\$11,800		0.00	\$0		0.00	
11010 405.03 405.03		POYNETTE SCHOOL DISTRICT 4536	W7772 County Highway CS - Q LOT 1, CSM 5051-35-115	A	4.73	\$101,800	\$145,200	\$247,000						4.73	
Kelly M Neuhauser, Neuhauser, Corey W W7772 County Road CS & Q Poynette, WI, 53955															

YEAR 2023	State No.
--------------	-----------

ASSESSMENT ROLL FOR DEKORRA Columbia COUNTY

KEY TO
CODES

1.A - RESIDENTIAL
2.B - COMMERCIAL
3.C - MANUFACTURING
4.D - AGRICULTURAL

5.E - UNDEVELOPED
5m - AGRICULTURAL FOREST
6.F - PRODUCTIVE FOREST LANDS
7.G - OTHER

1. PFC REG. ENTERED BEFORE 1/1/72
2. PFC REG. ENTERED AFTER 12/31/71
3. PFC SPECIAL CLASSIFICATION
4. COUNTY FOREST CROP
5. MFL OPEN ENTERED AFTER 2004
6. MFL CLOSED ENTERED AFTER 2004
7. MFL OPEN ENTERED BEFORE 2005
8. MFL CLOSED ENTERED BEFORE 2005

1. FEDERAL
2. STATE
3. COUNTY
4. OTHER

EXEMPT FROM GEN.
PROPERTY TAX

TOTAL
ACRES
THIS
LINE

1338

PARCEL NUMBER	SCHOOL DIST.	VOL/PAGE - REG. DEEDS	TOTAL ACRES OF DESC.	ACREAGE & VALUE OF DESCRIPTION SUBJECT TO GENERAL PROPERTY TAX								EXEMPT FROM GEN. PROPERTY TAX		TOTAL ACRES THIS LINE
NAME & ADDRESS	SEC. TN. RANGE DESCRIPTION OF PROPERTY	C O D E	ACRES	LAND VALUE	IMPROVEMENT VALUE	TOTAL VALUE	C O D E	ACRES	VALUE	C O D E	ACRES			
11010 405.04 405.04 Timothy J Doherty, Doherty, Jessica L W7770 County Road CS & Q Poynette, WI, 53955	POYNETTE SCHOOL DISTRICT 4536 W7770 County Highway CS - Q LOT 2, CSM 5051-35-115	A	5.00	\$104,400	\$217,000	\$321,400								5.00
11010 405.A 405.A State Of Wisconsin Dept Natural Resources Box 7921 Madison, WI, 53707-7921	POYNETTE SCHOOL DISTRICT 4536 0 PRT E1/2 SE1/4 LYING S & E OF CTH "Q"									X2	4.50			4.50
11010 407 407 Ian B. and Colleen S. Chalgren W7894 County Rd CS and Q Poynette, Wisconsin, 53955	POYNETTE SCHOOL DISTRICT 4536 CTH CS-Q Lot 2, CSM 2356-15-52; exc .5 ac in CTH CS; see exceptions	F	13.42	\$48,300	\$0	\$48,300								13.42
11010 407.A 407.A Colleen S Chalgren, Chalgren, Ian B W7894 County Hwy CS & Q Poynette, WI, 53955	POYNETTE SCHOOL DISTRICT 4536 W7894 County Highway CS - Q Lot 1, CSM 2356-15-52, Exc part in Village of Poynette described as, Com SW cor SW1/4 SE1/4, N368' E33'S368' W33' POB. ANNEXED OCT. '72 ORD #145 EXC S260', EASE VIL	F A	9.05 5.00	\$32,600 \$104,400	\$0 \$294,900	\$32,600 \$399,300								14.05
Parcel Total			14.05	\$137,000	\$294,900	\$431,900		0.00	\$0		0.00			

1340

1341

YEAR 2023	State No.
--------------	-----------

ASSESSMENT ROLL FOR DEKORRA Columbia COUNTY

KEY TO
CODES

1.A - RESIDENTIAL
2.B - COMMERCIAL
3.C - MANUFACTURING
4.D - AGRICULTURAL

5.E - UNDEVELOPED
5m - AGRICULTURAL FOREST
6.F - PRODUCTIVE FOREST LANDS
7.G - OTHER

1. PFC REG. ENTERED BEFORE 1/1/72
2. PFC REG. ENTERED AFTER 12/31/71
3. PFC SPECIAL CLASSIFICATION
4. COUNTY FOREST CROP
5. MFL OPEN ENTERED AFTER 2004
6. MFL CLOSED ENTERED AFTER 2004
7. MFL OPEN ENTERED BEFORE 2005
8. MFL CLOSED ENTERED BEFORE 2005

1. FEDERAL
2. STATE
3. COUNTY
4. OTHER

EXEMPT FROM GEN.
PROPERTY TAX

TOTAL
ACRES
THIS
LINE

PARCEL NUMBER		SCHOOL DIST.	VOL/PAGE - REG. DEEDS	TOTAL ACRES OF DESC.	ACREAGE & VALUE OF DESCRIPTION SUBJECT TO GENERAL PROPERTY TAX							6. MFL CLOSED ENTERED AFTER 2004 7. MFL OPEN ENTERED BEFORE 2005 8. MFL CLOSED ENTERED BEFORE 2005		EXEMPT FROM GEN. PROPERTY TAX		ACRES THIS LINE
NAME & ADDRESS			SEC. TN. RANGE DESCRIPTION OF PROPERTY		C O D E	ACRES	LAND VALUE	IMPROVEMENT VALUE	TOTAL VALUE	C O D E	ACRES	VALUE	C O D E	ACRES		
1342	11010 408.001 408.00099999999998		POYNETTE SCHOOL DISTRICT 4536	COLUMBIA DR Part of Lot 1, Pauquette Pines, rest in V Poynette	A	0.07	\$1,200	\$0	\$1,200							0.07
	JORDAN ORR, JADE ORR 723 COLUMBIA DRIVE POYNETTE, WI, 53955															
1343	11010 408.069 408.069000000000002		POYNETTE SCHOOL DISTRICT 4536	0 LINKS DR Part of Lot 69, Pauquette Pines, rest in V of Poynette	A	0.17	\$1,200	\$0	\$1,200							0.17
	Douglas K Colby, Colby, Susan R, Colby, Trevor S 723 Links Drive Poynette, WI, 53955															
1344	11010 408.070 408.07		POYNETTE SCHOOL DISTRICT 4536	0 Part of Lot 70, Pauquette Pines - rest in V of Poynette	A	0.07	\$1,100	\$0	\$1,100							0.07
	Adam J Ackerson, Hyde Ackerson, Jessica E 721 Links Drive Poynette, WI, 53955															
1345	11010 408.071 408.071000000000003		POYNETTE SCHOOL DISTRICT 4536	0 PART OF LT 71 PAUQUETTE PINE REST IN VIL OF POYNETTE	A	0.05	\$1,800	\$0	\$1,800							0.05
	Douglas E Paust, Paust, Theresa L 719 Links Drive Poynette, WI, 53955															

YEAR 2023	State No.
--------------	-----------

ASSESSMENT ROLL FOR DEKORRA Columbia COUNTY

KEY TO
CODES

1.A - RESIDENTIAL
2.B - COMMERCIAL
3.C - MANUFACTURING
4.D - AGRICULTURAL

5.E - UNDEVELOPED
5m - AGRICULTURAL FOREST
6.F - PRODUCTIVE FOREST LANDS
7.G - OTHER

1. PFC REG. ENTERED BEFORE 1/1/72
2. PFC REG. ENTERED AFTER 12/31/71
3. PFC SPECIAL CLASSIFICATION
4. COUNTY FOREST CROP
5. MFL OPEN ENTERED AFTER 2004
6. MFL CLOSED ENTERED AFTER 2004
7. MFL OPEN ENTERED BEFORE 2005
8. MFL CLOSED ENTERED BEFORE 2005

1. FEDERAL
2. STATE
3. COUNTY
4. OTHER

EXEMPT FROM GEN.
PROPERTY TAX

TOTAL
ACRES
THIS
LINE

PARCEL NUMBER	SCHOOL DIST.	VOL/PAGE - REG. DEEDS	TOTAL ACRES OF DESC.	ACREAGE & VALUE OF DESCRIPTION SUBJECT TO GENERAL PROPERTY TAX								EXEMPT FROM GEN. PROPERTY TAX		TOTAL ACRES THIS LINE
NAME & ADDRESS	SEC. TN. RANGE DESCRIPTION OF PROPERTY	C O D E	ACRES	LAND VALUE	IMPROVEMENT VALUE	TOTAL VALUE	C O D E	ACRES	VALUE	C O D E	ACRES			
1346 11010 408.072 408.072 Diana Marie Poast Revocable Trust 717 Links Drive Poynette, WI, 53955	POYNETTE SCHOOL DISTRICT 4536 (717) LINKS DR Part of Lot 72, Pauquette Pines - rest in Vil of Poynette	A	0.05	\$1,200	\$0	\$1,200								0.05
1347 11010 408.073 408.07299999999998 Jeffrey Koch, Koch, Amy 715 Links Drive Poynette, WI, 53955	POYNETTE SCHOOL DISTRICT 4536 0 PART OF LT 73 PAUQUETTE PINE REST IN VIL OF POYNETTE	A	0.05	\$1,200	\$0	\$1,200								0.05
1348 11010 408.074 408.07400000000001 Debora L Sonnenberg 711 Links Drive Poynette, WI, 53955	POYNETTE SCHOOL DISTRICT 4536 0 PART OF LT 74 PAUQUETTE PINE REST IN VIL OF POYNETTE	A	0.05	\$1,200	\$0	\$1,200								0.05
1349 11010 41 41 State Of Wisconsin Dept Natural Resources Box 7921 Madison, WI, 53707-7921	POYNETTE SCHOOL DISTRICT 4536 0 SW 1/4 OF SE 1/4 V.269-P.607									X2	40.00			40.00

YEAR 2023	State No.
--------------	-----------

ASSESSMENT ROLL FOR DEKORRA Columbia COUNTY

KEY TO
CODES

1.A - RESIDENTIAL
2.B - COMMERCIAL
3.C - MANUFACTURING
4.D - AGRICULTURAL

5.E - UNDEVELOPED
5m - AGRICULTURAL FOREST
6.F - PRODUCTIVE FOREST LANDS
7.G - OTHER

1. PFC REG. ENTERED BEFORE 1/1/72
2. PFC REG. ENTERED AFTER 12/31/71
3. PFC SPECIAL CLASSIFICATION
4. COUNTY FOREST CROP
5. MFL OPEN ENTERED AFTER 2004
6. MFL CLOSED ENTERED AFTER 2004
7. MFL OPEN ENTERED BEFORE 2005
8. MFL CLOSED ENTERED BEFORE 2005

1. FEDERAL
2. STATE
3. COUNTY
4. OTHER

EXEMPT FROM GEN.
PROPERTY TAX

TOTAL
ACRES
THIS
LINE

1350

2023				KEY TO CODES ▶		1.A - RESIDENTIAL 2.B - COMMERCIAL 3.C - MANUFACTURING 4.D - AGRICULTURAL		5.E - UNDEVELOPED 5m - AGRICULTURAL FOREST 6.F - PRODUCTIVE FOREST LANDS 7.G - OTHER		1. PFC REG. ENTERED BEFORE 1/1/72 2. PFC REG. ENTERED AFTER 12/31/71 3. PFC SPECIAL CLASSIFICATION 4. COUNTY FOREST CROP 5. MFL OPEN ENTERED AFTER 2004 6. MFL CLOSED ENTERED AFTER 2004 7. MFL OPEN ENTERED BEFORE 2005 8. MFL CLOSED ENTERED BEFORE 2005		1. FEDERAL 2. STATE 3. COUNTY 4. OTHER		TOTAL ACRES THIS LINE		
PARCEL NUMBER		SCHOOL DIST.		VOL/PAGE - REG. DEEDS		TOTAL ACRES OF DESC.		ACREAGE & VALUE OF DESCRIPTION SUBJECT TO GENERAL PROPERTY TAX					EXEMPT FROM GEN. PROPERTY TAX			
NAME & ADDRESS		SEC. TN. RANGE DESCRIPTION OF PROPERTY				C O D E	ACRES	LAND VALUE	IMPROVEMENT VALUE	TOTAL VALUE	C O D E	ACRES	VALUE	C O D E	ACRES	
11010 410.1 410.1 TOWN OF DEKORRA W8225 COUNTY ROAD JV POYNETTE, WI, 53955-8886		POYNETTE SCHOOL DISTRICT 0 4536 #400-1.86A EXC ANNEX 473630 LYING S OF PT LT 2 CS 1288 I N W 20' OF NWSW (MAPPING CORRECTION)												X4	0.04	0.04
11010 410.2 410.2 TOWN OF DEKORRA W8225 COUNTY ROAD JV POYNETTE, WI, 53955-8886		POYNETTE SCHOOL DISTRICT 0 4536 #400-1.86A EXC ANNEX 473630 LYING N OF PT LT 2 CS 1288 I N W 20' OF NWSW R97- 543 (MAPPING CORRECTION)												X4	0.02	0.02
11010 410.3 410.3 TOWN OF DEKORRA W8225 COUNTY ROAD JV POYNETTE, WI, 53955-8886		POYNETTE SCHOOL DISTRICT 0 4536 NESE LYING N OF C/L OLD HWY S, S OF KENT RD ROW DESCRIBE D IN R97-22 (UNDER ROAD) (MAPPING CORRECTION)												X4	0.38	0.38
11010 411.01 411.01 James A Hubbard, Hubbard, Maxine N3946 Dunning Road Rio, WI, 53960		POYNETTE SCHOOL DISTRICT 0 4536 LOT 1, CSM 5101-36-32				E E	8.68 6.00	\$16,500 \$4,500	\$0 \$0	\$16,500 \$4,500						14.68
Parcel Total							14.68	\$21,000	\$0	\$21,000		0.00	\$0		0.00	

1353

YEAR 2023	State No.
--------------	-----------

ASSESSMENT ROLL FOR DEKORRA Columbia COUNTY[illegible]

YEAR 2023	State No.
--------------	-----------

ASSESSMENT ROLL FOR DEKORRA Columbia COUNTY

KEY TO
CODES

1.A - RESIDENTIAL
2.B - COMMERCIAL
3.C - MANUFACTURING
4.D - AGRICULTURAL

5.E - UNDEVELOPED
5m - AGRICULTURAL FOREST
6.F - PRODUCTIVE FOREST LANDS
7.G - OTHER

1. PFC REG. ENTERED BEFORE 1/1/72
2. PFC REG. ENTERED AFTER 12/31/71
3. PFC SPECIAL CLASSIFICATION
4. COUNTY FOREST CROP
5. MFL OPEN ENTERED AFTER 2004
6. MFL CLOSED ENTERED AFTER 2004
7. MFL OPEN ENTERED BEFORE 2005
8. MFL CLOSED ENTERED BEFORE 2005

1. FEDERAL
2. STATE
3. COUNTY
4. OTHER

EXEMPT FROM GEN.
PROPERTY TAX

TOTAL
ACRES
THIS
LINE

PARCEL NUMBER		SCHOOL	VOL/PAGE - REG. DEEDS	TOTAL ACRES	ACREAGE & VALUE OF DESCRIPTION					6. MFL CLOSED ENTERED AFTER 2004 7. MFL OPEN ENTERED BEFORE 2005 8. MFL CLOSED ENTERED BEFORE 2005		EXEMPT FROM GEN. PROPERTY TAX		ACRES THIS LINE	
		DIST.		OF DESC.	SUBJECT TO GENERAL PROPERTY TAX										
NAME & ADDRESS			SEC. TN. RANGE DESCRIPTION OF PROPERTY		C O D E	ACRES	LAND VALUE	IMPROVEMENT VALUE	TOTAL VALUE	C O D E	ACRES	VALUE	C O D E	ACRES	
1358	11010 413.RD2 413.RD2		POYNETTE SCHOOL DISTRICT 4536	KENT RD that part of Kent Road lying within CSM 6318-46-67									X4	0.02	0.03
	TOWN OF DEKORRA W8225 COUNTY ROAD JV POYNETTE, WI, 53955-8886														
1359	11010 414.02 414.02		POYNETTE SCHOOL DISTRICT 4536		F	10.00	\$36,000	\$0	\$36,000	W6	22.000	39600.00			40.00
					D	5.00	\$900	\$0	\$900			00			
					E	3.00	\$2,200	\$0	\$2,200						
	Will-Power Investments LLC W8344 County Road B Poynette, WI, 53955			NW1/4 of NE1/4											
				Parcel Total		18.00	\$39,100	\$0	\$39,100		#Error	#Error		0.00	
1360	11010 415 415		POYNETTE SCHOOL DISTRICT 4536		A	5.00	\$104,400	\$261,200	\$365,600						30.86
					F	4.86	\$17,500	\$0	\$17,500						
					E	6.00	\$11,300	\$0	\$11,300						
					E	15.00	\$11,300	\$0	\$11,300						
	W8312 KENT RD Lot 1,3, CSM 1427-6-189														
	Joseph W Lapacek IV, Lapacek, Christine E W8312 Kent Road Poynette, WI, 53955														
				Parcel Total		30.86	\$144,500	\$261,200	\$405,700		0.00	\$0		0.00	
1361	11010 415.4 415.4		POYNETTE SCHOOL DISTRICT 4536		A	0.93	\$63,500	\$144,300	\$207,800						0.93
	Gary D Schumann, Schumann, Glenna L W8288 Kent Rd Poynette, WI, 53955			W8288 KENT RD BEG @ SW COR SW1/4 NE1/4 ON KENT ROAD RUN E&W ON S SIDE SD1/41/4 TH E 155 FT POB; TH E 135 FT 6 IN; N 300 FT; W 135 FT 6 IN; S 300 FT TO BEG. R.40-P.416; R 148-213 R173-132 R390-527											

YEAR 2023	State No.
--------------	-----------

ASSESSMENT ROLL FOR DEKORRA Columbia COUNTY

KEY TO
CODES

1.A - RESIDENTIAL
2.B - COMMERCIAL
3.C - MANUFACTURING
4.D - AGRICULTURAL

5.E - UNDEVELOPED
5m - AGRICULTURAL FOREST
6.F - PRODUCTIVE FOREST LANDS
7.G - OTHER

1. PFC REG. ENTERED BEFORE 1/1/72
2. PFC REG. ENTERED AFTER 12/31/71
3. PFC SPECIAL CLASSIFICATION
4. COUNTY FOREST CROP
5. MFL OPEN ENTERED AFTER 2004
6. MFL CLOSED ENTERED AFTER 2004
7. MFL OPEN ENTERED BEFORE 2005
8. MFL CLOSED ENTERED BEFORE 2005

1. FEDERAL
2. STATE
3. COUNTY
4. OTHER

EXEMPT FROM GEN.
PROPERTY TAX

TOTAL
ACRES
THIS
LINE

1362

2023				KEY TO CODES ▶		1.A - RESIDENTIAL 2.B - COMMERCIAL 3.C - MANUFACTURING 4.D - AGRICULTURAL		5.E - UNDEVELOPED 5m - AGRICULTURAL FOREST 6.F - PRODUCTIVE FOREST LANDS 7.G - OTHER		1. PFC REG. ENTERED BEFORE 1/1/72 2. PFC REG. ENTERED AFTER 12/31/71 3. PFC SPECIAL CLASSIFICATION 4. COUNTY FOREST CROP 5. MFL OPEN ENTERED AFTER 2004 6. MFL CLOSED ENTERED AFTER 2004 7. MFL OPEN ENTERED BEFORE 2005 8. MFL CLOSED ENTERED BEFORE 2005		1. FEDERAL 2. STATE 3. COUNTY 4. OTHER		TOTAL ACRES THIS LINE													
PARCEL NUMBER		SCHOOL DIST.		VOL/PAGE - REG. DEEDS		TOTAL ACRES OF DESC.		ACREAGE & VALUE OF DESCRIPTION SUBJECT TO GENERAL PROPERTY TAX								EXEMPT FROM GEN. PROPERTY TAX											
NAME & ADDRESS				SEC. TN. RANGE DESCRIPTION OF PROPERTY		C O D E		ACRES		LAND VALUE		IMPROVEMENT VALUE		TOTAL VALUE		C O D E		ACRES		VALUE		C O D E		ACRES			
11010 415.5 415.5 POYNETTE SCHOOL DISTRICT 4536 Gary D Schumann, Schumann, Glenna L W8288 Kent Rd Poynette, WI, 53955				W8292 KENT RD PCL BEG SW COR OF SW1/4 OF NE1/4 WHICH IS CL OF KENT RD TH E 35.6' TO POB; TH E 120' TH N 300' TH W 120'TH S 300' TO POB		A		0.83		\$59,500		\$21,700		\$81,200												0.83	
11010 415.A 415.A POYNETTE SCHOOL DISTRICT 4536 Tyler Kroneman, Kroneman, Jody W8210 Kent Road Poynette, WI, 53955				W8210 KENT RD Pcl 10-1/2 rods E & W & 19 rods N & S in SE cor of SW1/4 of NE1/4		A		1.25		\$68,400		\$149,500		\$217,900												1.25	
11010 415.B 415.B POYNETTE SCHOOL DISTRICT 4536 James H Palmer W8274 Kent Road Poynette, WI, 53955				W8274 KENT RD PCL IN SW1/4 OF NE1/4 COMM AT SW COR; TH N88-30E 289' POB: N2-03W 301.7'; N88- 27E 144.5'; S2-03E 302.1'; TH S88-27W 144.5' TO BEG.		A		1.00		\$66,000		\$104,300		\$170,300												1.00	
11010 415.C 415.C POYNETTE SCHOOL DISTRICT 4536 Robert J Krauss, Krauss, Wanda J W8228 Kent Rd Poynette, WI, 53955				W8228 KENT RD PCL SW1/4 NE1/4, BEG SW COR NE1/4, N88E433.5' POB; N2 W302.1' E TO PT 19 RD N & 101/2 RDS W SE COR SW NE,S TO S LN NE1/4, S88W TO POB. R16-362 R105- 546		A		5.00		\$104,400		\$87,800		\$192,200												5.00	

1363

1364

1365

YEAR 2023	State No.
--------------	-----------

ASSESSMENT ROLL FOR DEKORRA Columbia COUNTY

KEY TO
CODES

1.A - RESIDENTIAL
2.B - COMMERCIAL
3.C - MANUFACTURING
4.D - AGRICULTURAL

5.E - UNDEVELOPED
5m - AGRICULTURAL FOREST
6.F - PRODUCTIVE FOREST LANDS
7.G - OTHER

1. PFC REG. ENTERED BEFORE 1/1/72
2. PFC REG. ENTERED AFTER 12/31/71
3. PFC SPECIAL CLASSIFICATION
4. COUNTY FOREST CROP
5. MFL OPEN ENTERED AFTER 2004
6. MFL CLOSED ENTERED AFTER 2004
7. MFL OPEN ENTERED BEFORE 2005
8. MFL CLOSED ENTERED BEFORE 2005

1. FEDERAL
2. STATE
3. COUNTY
4. OTHER

EXEMPT FROM GEN.
PROPERTY TAX

TOTAL
ACRES
THIS
LINE

PARCEL NUMBER	SCHOOL DIST.	VOL/PAGE - REG. DEEDS	TOTAL ACRES OF DESC.	ACREAGE & VALUE OF DESCRIPTION SUBJECT TO GENERAL PROPERTY TAX					6. MFL CLOSED ENTERED AFTER 2004 7. MFL OPEN ENTERED BEFORE 2005 8. MFL CLOSED ENTERED BEFORE 2005			EXEMPT FROM GEN. PROPERTY TAX		ACRES THIS LINE
NAME & ADDRESS		SEC. TN. RANGE DESCRIPTION OF PROPERTY		C O D E	ACRES	LAND VALUE	IMPROVEMENT VALUE	TOTAL VALUE	C O D E	ACRES	VALUE	C O D E	ACRES	
1366	11010 416 416 POYNETTE SCHOOL DISTRICT 4536	W8350 KENT RD E1/2 OF NW1/4; see exceptions EXC CS #1427 LOT 1; ALSO Lot 2, CSM 1427-6-189	D	8.00	\$1,900	\$0	\$1,900							
			E	0.50	\$100	\$0	\$100							
			E	6.00	\$11,400	\$0	\$11,400							
			D	11.00	\$1,900	\$0	\$1,900							
			E	9.00	\$6,800	\$0	\$6,800							
			A	5.00	\$104,400	\$259,200	\$363,600							
			Peter Gauer, Gauer, Linda W8350 Kent Rd Poynette, WI, 53955											
Parcel Total			39.50	\$126,500	\$259,200	\$385,700		0.00	\$0		0.00	39.50		
1367	11010 416.A 416.A POYNETTE SCHOOL DISTRICT 4536	W8400 KENT RD PRT E 1/2 NW 1/4-COM W 1/4 C OR E1334.02' POB; E742.01' N 256' W60' N537.70' W15' N185 3.13' W668.67' S2652.92' POB	E	0.50	\$100	\$0	\$100							
			D	21.70	\$5,100	\$0	\$5,100							
			A	3.00	\$85,200	\$107,400	\$192,600							
			D	3.00	\$500	\$0	\$500							
			E	13.20	\$9,900	\$0	\$9,900							
			Golden Kent Rd Trust Dated 11/21/2006 W8400 Kent Road Poynette, WI, 53955											
			Parcel Total			41.40	\$100,800							\$107,400
1368	11010 417 417 POYNETTE SCHOOL DISTRICT 4536	W8452 KENT RD W1/2 OF NW1/4 - SEE EXCEPTIONS	D	21.00	\$5,000	\$0	\$5,000							
			G	4.00	\$64,000	\$158,600	\$222,600							
			5M	5.00	\$9,000	\$0	\$9,000							
			D	21.00	\$3,600	\$0	\$3,600							
			E	21.92	\$16,400	\$0	\$16,400							
			Margaret Holverson W8452 Kent Road Poynette, Wisconsin, 53955											
			Parcel Total			72.92	\$98,000							\$158,600

YEAR 2023	State No.
--------------	-----------

ASSESSMENT ROLL FOR DEKORRA Columbia COUNTY

KEY TO
CODES

1.A - RESIDENTIAL
2.B - COMMERCIAL
3.C - MANUFACTURING
4.D - AGRICULTURAL

5.E - UNDEVELOPED
5m - AGRICULTURAL FOREST
6.F - PRODUCTIVE FOREST LANDS
7.G - OTHER

1. PFC REG. ENTERED BEFORE 1/1/72
2. PFC REG. ENTERED AFTER 12/31/71
3. PFC SPECIAL CLASSIFICATION
4. COUNTY FOREST CROP
5. MFL OPEN ENTERED AFTER 2004
6. MFL CLOSED ENTERED AFTER 2004
7. MFL OPEN ENTERED BEFORE 2005
8. MFL CLOSED ENTERED BEFORE 2005

1. FEDERAL
2. STATE
3. COUNTY
4. OTHER

EXEMPT FROM GEN.
PROPERTY TAX

TOTAL
ACRES
THIS
LINE

1369

2023		KEY TO CODES ▶		1.A - RESIDENTIAL 2.B - COMMERCIAL 3.C - MANUFACTURING 4.D - AGRICULTURAL				5.E - UNDEVELOPED 5m - AGRICULTURAL FOREST 6.F - PRODUCTIVE FOREST LANDS 7.G - OTHER				1. PFC REG. ENTERED BEFORE 1/1/72 2. PFC REG. ENTERED AFTER 12/31/71 3. PFC SPECIAL CLASSIFICATION 4. COUNTY FOREST CROP 5. MFL OPEN ENTERED AFTER 2004 6. MFL CLOSED ENTERED AFTER 2004 7. MFL OPEN ENTERED BEFORE 2005 8. MFL CLOSED ENTERED BEFORE 2005				1. FEDERAL 2. STATE 3. COUNTY 4. OTHER				TOTAL ACRES THIS LINE
PARCEL NUMBER	SCHOOL DIST.	VOL/PAGE - REG. DEEDS	TOTAL ACRES OF DESC.	ACREAGE & VALUE OF DESCRIPTION SUBJECT TO GENERAL PROPERTY TAX								EXEMPT FROM GEN. PROPERTY TAX								
NAME & ADDRESS		SEC. TN. RANGE DESCRIPTION OF PROPERTY		C O D E	ACRES	LAND VALUE	IMPROVEMENT VALUE	TOTAL VALUE	C O D E	ACRES	VALUE	C O D E	ACRES							
11010 417.B 417.B	POYNETTE SCHOOL DISTRICT 4536	W8486 KENT RD Prt W1/2 NW1/4 Beg W1/4 cor Sec 27, N0-03E 1350.34', N87E 266.15', S0-37W 1094.24', E84.96', S0-03W 267.87', W340' to POB		A D	1.00 7.60	\$66,000 \$500	\$109,300 \$0	\$175,300 \$500						8.60						
Alexander J Erickson W8486 Kent Road Poynette, WI, 53955																				
Parcel Total					8.60	\$66,500	\$109,300	\$175,800		0.00	\$0		0.00							
11010 418.01 418.01	POYNETTE SCHOOL DISTRICT 4536	W8401 KENT RD LT 1 CS#4205-29-85		A D D F E E	5.00 3.00 3.00 30.00 5.00 0.75	\$104,400 \$800 \$700 \$108,000 \$9,500 \$100	\$226,000 \$0 \$0 \$0 \$0 \$0	\$330,400 \$800 \$700 \$108,000 \$9,500 \$100						46.75						
Norman Wills, Wills, Donna W8401 Kent Rd Poynette, WI, 53955																				
Parcel Total					46.75	\$223,500	\$226,000	\$449,500		0.00	\$0		0.00							
11010 418.02 418.02	POYNETTE SCHOOL DISTRICT 4536	W8425 KENT RD LT 2 CS#4205-29-85		A	5.00	\$104,400	\$178,300	\$282,700						5.00						
Trent L Hebel W8425 Kent Road Poynette, WI, 53955																				
11010 418.A 418.A	POYNETTE SCHOOL DISTRICT 4536	W8315 KENT RD LOT 1, CSM 668-3-143		F A E	2.00 5.00 2.01	\$7,200 \$104,400 \$3,800	\$0 \$87,500 \$0	\$7,200 \$191,900 \$3,800						9.01						
Daniel T Prusaitis W8315 Kent Rd Poynette, WI, 53955-9402																				

1372

YEAR 2023	State No.
--------------	-----------

ASSESSMENT ROLL FOR DEKORRA Columbia COUNTY[illegible]

YEAR 2023	State No.
--------------	-----------

ASSESSMENT ROLL FOR DEKORRA Columbia COUNTY

KEY TO
CODES

1.A - RESIDENTIAL
2.B - COMMERCIAL
3.C - MANUFACTURING
4.D - AGRICULTURAL

5.E - UNDEVELOPED
5m - AGRICULTURAL FOREST
6.F - PRODUCTIVE FOREST LANDS
7.G - OTHER

1. PFC REG. ENTERED BEFORE 1/1/72
2. PFC REG. ENTERED AFTER 12/31/71
3. PFC SPECIAL CLASSIFICATION
4. COUNTY FOREST CROP
5. MFL OPEN ENTERED AFTER 2004
6. MFL CLOSED ENTERED AFTER 2004
7. MFL OPEN ENTERED BEFORE 2005
8. MFL CLOSED ENTERED BEFORE 2005

1. FEDERAL
2. STATE
3. COUNTY
4. OTHER

EXEMPT FROM GEN.
PROPERTY TAX

TOTAL
ACRES
THIS
LINE

PARCEL NUMBER		SCHOOL	VOL/PAGE - REG. DEEDS	TOTAL ACRES	ACREAGE & VALUE OF DESCRIPTION							6. MFL CLOSED ENTERED AFTER 2004 7. MFL OPEN ENTERED BEFORE 2005 8. MFL CLOSED ENTERED BEFORE 2005		EXEMPT FROM GEN. PROPERTY TAX		ACRES THIS LINE
		DIST.		OF DESC.	SUBJECT TO GENERAL PROPERTY TAX											
NAME & ADDRESS			SEC. TN. RANGE DESCRIPTION OF PROPERTY		C O D E	ACRES	LAND VALUE	IMPROVEMENT VALUE	TOTAL VALUE	C O D E	ACRES	VALUE	C O D E	ACRES		
			Parcel Total			18.16	\$113,500	\$163,600	\$277,100		0.00	\$0		0.00		
1377	11010 424.1 424.1	POYNETTE SCHOOL DISTRICT 4536	0	NENE LAND FOR ROW ON E SIDDE OF MCMILLAN ROAD (MAPPING CORRECTION)									X4	0.12	0.12	
	TOWN OF DEKORRA W8225 COUNTY ROAD JV POYNETTE, WI, 53955-8886															
1378	11010 425 425	POYNETTE SCHOOL DISTRICT 4536	0	N1/2 OF NE1/4 OF NE1/4 EXC CS#1713	5M	11.02	\$19,800	\$0	\$19,800						18.02	
			E		0.50	\$100	\$0	\$100								
	Kristopher W Wakefield, Wakefield, Shannon M N3630 McMillan Road Poynette, WI, 53955															
Parcel Total						18.02	\$21,900	\$0	\$21,900		0.00	\$0		0.00		
1379	11010 425.A 425.A	POYNETTE SCHOOL DISTRICT 4536		N3650 MCMILLAN RD Lot 1, CSM 1713-9-7	A	3.00	\$85,200	\$102,200	\$187,400						3.00	
Robin E Keller, Keller, Cynthia L N3650 Mcmillan Rd Poynette, WI, 53955																
1380	11010 426 426	POYNETTE SCHOOL DISTRICT 4536		W8648 Kent Rd Prt of NWNE Sec 28, Beg N1/4 cor Sec 28, N87-27-46E 1289.03' to c/I McMillan Rd, S3- 00E 460.10' to c/I Kent Rd, S87-35-45W 1295.03' to N-S 1/4 line, N2-15-08W 457.08' to POB	E	1.50	\$200	\$0	\$200						13.60	
			A		1.00	\$66,000	\$316,200	\$382,200								
	Brad D Hintzsche, Hintzsche, Cassandra J W8648 Kent Road Poynette, WI, 53955															

YEAR 2023	State No.
--------------	-----------

ASSESSMENT ROLL FOR DEKORRA Columbia COUNTY

KEY TO
CODES

1.A - RESIDENTIAL
2.B - COMMERCIAL
3.C - MANUFACTURING
4.D - AGRICULTURAL

5.E - UNDEVELOPED
5m - AGRICULTURAL FOREST
6.F - PRODUCTIVE FOREST LANDS
7.G - OTHER

1. PFC REG. ENTERED BEFORE 1/1/72
2. PFC REG. ENTERED AFTER 12/31/71
3. PFC SPECIAL CLASSIFICATION
4. COUNTY FOREST CROP
5. MFL OPEN ENTERED AFTER 2004
6. MFL CLOSED ENTERED AFTER 2004
7. MFL OPEN ENTERED BEFORE 2005
8. MFL CLOSED ENTERED BEFORE 2005

1. FEDERAL
2. STATE
3. COUNTY
4. OTHER

EXEMPT FROM GEN.
PROPERTY TAX

TOTAL
ACRES
THIS
LINE

1381

1382

1383

2023				KEY TO CODES ▶		1.A - RESIDENTIAL 2.B - COMMERCIAL 3.C - MANUFACTURING 4.D - AGRICULTURAL		5.E - UNDEVELOPED 5m - AGRICULTURAL FOREST 6.F - PRODUCTIVE FOREST LANDS 7.G - OTHER		1. PFC REG. ENTERED BEFORE 1/1/72 2. PFC REG. ENTERED AFTER 12/31/71 3. PFC SPECIAL CLASSIFICATION 4. COUNTY FOREST CROP 5. MFL OPEN ENTERED AFTER 2004 6. MFL CLOSED ENTERED AFTER 2004 7. MFL OPEN ENTERED BEFORE 2005 8. MFL CLOSED ENTERED BEFORE 2005		1. FEDERAL 2. STATE 3. COUNTY 4. OTHER		TOTAL ACRES THIS LINE											
PARCEL NUMBER		SCHOOL DIST.		VOL/PAGE - REG. DEEDS		TOTAL ACRES OF DESC.		ACREAGE & VALUE OF DESCRIPTION SUBJECT TO GENERAL PROPERTY TAX							EXEMPT FROM GEN. PROPERTY TAX										
NAME & ADDRESS				SEC. TN. RANGE DESCRIPTION OF PROPERTY		C O D E		ACRES		LAND VALUE		IMPROVEMENT VALUE			TOTAL VALUE		C O D E		ACRES		VALUE		C O D E		ACRES
				Parcel Total				13.60		\$68,100		\$316,200		\$384,300				0.00		\$0				0.00	
11010 426.1 426.1 TOWN OF DEKORRA W8225 COUNTY ROAD JV POYNETTE, WI, 53955-8886		POYNETTE SCHOOL DISTRICT 4536		0 SWNE NWNE LAND FOR ROW ON W SIDE MCMILLAN RD AS DESCRIBED IN R97-186 (MAPPING CORRECTION)																		X4		0.15	
11010 426.2 426.2 Brenda L Murphy, Murphy, Alan S W8611 Kent Road Poynette, WI, 53955		POYNETTE SCHOOL DISTRICT 4536		W8611 KENT RD PRT NWNE COM N 1/4 COR; S4E 458'; N87E 304.56' POB; N87E 971.52'; S3E 448.4'; S87W 971.52'; N3W 448.4' POB. see exceptions (MAPPING CORRECTION)		5 M E G D		1.76 1.00 2.44 4.80		\$3,200 \$100 \$51,500 \$800		\$0 \$0 \$108,200 \$0		\$3,200 \$100 \$159,700 \$800											
				Parcel Total				10.00		\$55,600		\$108,200		\$163,800				0.00		\$0				0.00	
11010 426.B 426.B Kevin W See, See, Christine A N3605 Mcmillan Road Poynette, WI, 53955		POYNETTE SCHOOL DISTRICT 4536		N3605 MCMILLAN RD PRT W1/2 NE1/4, COM N1/4 COR S2 E1649.59' N87E859.43' POB; N87E402.21' NOW 460.72' N7W200.72' N6 E84.10' S87W415.29' S3E743.68' POB.		A E		5.00 2.00		\$104,400 \$3,800		\$149,200 \$0		\$253,600 \$3,800											
				Parcel Total				7.00		\$108,200		\$149,200		\$257,400				0.00		\$0				0.00	

YEAR 2023	State No.
--------------	-----------

ASSESSMENT ROLL FOR DEKORRA Columbia COUNTY

KEY TO
CODES

1.A - RESIDENTIAL
2.B - COMMERCIAL
3.C - MANUFACTURING
4.D - AGRICULTURAL

5.E - UNDEVELOPED
5m - AGRICULTURAL FOREST
6.F - PRODUCTIVE FOREST LANDS
7.G - OTHER

1. PFC REG. ENTERED BEFORE 1/1/72
2. PFC REG. ENTERED AFTER 12/31/71
3. PFC SPECIAL CLASSIFICATION
4. COUNTY FOREST CROP
5. MFL OPEN ENTERED AFTER 2004
6. MFL CLOSED ENTERED AFTER 2004
7. MFL OPEN ENTERED BEFORE 2005
8. MFL CLOSED ENTERED BEFORE 2005

1. FEDERAL
2. STATE
3. COUNTY
4. OTHER

EXEMPT FROM GEN.
PROPERTY TAX

TOTAL
ACRES
THIS
LINE

1384

2023				KEY TO CODES ▶		1.A - RESIDENTIAL 2.B - COMMERCIAL 3.C - MANUFACTURING 4.D - AGRICULTURAL		5.E - UNDEVELOPED 5m - AGRICULTURAL FOREST 6.F - PRODUCTIVE FOREST LANDS 7.G - OTHER		1. PFC REG. ENTERED BEFORE 1/1/72 2. PFC REG. ENTERED AFTER 12/31/71 3. PFC SPECIAL CLASSIFICATION 4. COUNTY FOREST CROP 5. MFL OPEN ENTERED AFTER 2004 6. MFL CLOSED ENTERED AFTER 2004 7. MFL OPEN ENTERED BEFORE 2005 8. MFL CLOSED ENTERED BEFORE 2005		1. FEDERAL 2. STATE 3. COUNTY 4. OTHER		TOTAL ACRES THIS LINE										
PARCEL NUMBER		SCHOOL DIST.		VOL/PAGE - REG. DEEDS		TOTAL ACRES OF DESC.		ACREAGE & VALUE OF DESCRIPTION SUBJECT TO GENERAL PROPERTY TAX							EXEMPT FROM GEN. PROPERTY TAX									
NAME & ADDRESS		SEC. TN. RANGE DESCRIPTION OF PROPERTY		C O D E		ACRES		LAND VALUE		IMPROVEMENT VALUE		TOTAL VALUE			C O D E		ACRES		VALUE		C O D E		ACRES	
11010 426.C 426.C		POYNETTE SCHOOL DISTRICT 4536		W8679 KENT RD THE N 5/8 OF W1/2 NE1/4 EXC R97-186 EXC R127-551 EXC R170-172 EXC N OF KENT RD.		E F A		0.25 14.00 5.00		\$100 \$50,400 \$104,400		\$0 \$0 \$163,300		\$100 \$50,400 \$267,700										19.25
Martin M Sukup, Sukup, Mary R W8679 Kent Rd Poynette, WI, 53955																								
Parcel Total								19.25		\$154,900		\$163,300		\$318,200				0.00		\$0				0.00
11010 427.1 427.1		POYNETTE SCHOOL DISTRICT 4536		0 SWNE LAND FOR ROW ON W SIDE MCMILLAN RD AS DESCRIBED IN R97-188 (MAPPING CORRECTION)																X4		0.22		0.22
TOWN OF DEKORRA W8225 COUNTY ROAD JV POYNETTE, WI, 53955-8886																								
11010 428 428		POYNETTE SCHOOL DISTRICT 4536		W8534 KENT RD SE1/4 OF NE1/4 SEE EXCEPTIONS		5M A D E		20.90 2.00 10.00 1.00		\$37,600 \$75,600 \$2,400 \$100		\$0 \$91,300 \$0 \$0		\$37,600 \$166,900 \$2,400 \$100										33.90
Jerry G Knight, Knight, Denise W8534 Kent Road Poynette, WI, 53955																								
Parcel Total								33.90		\$115,700		\$91,300		\$207,000				0.00		\$0				0.00
11010 428.1 428.1		POYNETTE SCHOOL DISTRICT 4536		0 SENE LAND FOR ROW ON E SIDE OF MCMILLAN RD (MAPPING CORRECTION)																X4		0.22		0.22
Town of Dekorra W8225 COUNTY ROAD JV POYNETTE, WI, 53955-8886																								

1386

1387

YEAR 2023	State No.
--------------	-----------

ASSESSMENT ROLL FOR DEKORRA Columbia COUNTYKEY TO
CODES

1.A - RESIDENTIAL
2.B - COMMERCIAL
3.C - MANUFACTURING
4.D - AGRICULTURAL

5.E - UNDEVELOPED
5m - AGRICULTURAL FOREST
6.F - PRODUCTIVE FOREST LANDS
7.G - OTHER

1. PFC REG. ENTERED BEFORE 1/1/72
2. PFC REG. ENTERED AFTER 12/31/71
3. PFC SPECIAL CLASSIFICATION
4. COUNTY FOREST CROP
5. MFL OPEN ENTERED AFTER 2004
6. MFL CLOSED ENTERED AFTER 2004
7. MFL OPEN ENTERED BEFORE 2005
8. MFL CLOSED ENTERED BEFORE 2005

1. FEDERAL
2. STATE
3. COUNTY
4. OTHER

EXEMPT FROM GEN.
PROPERTY TAX**TOTAL
ACRES
THIS
LINE**

PARCEL NUMBER	SCHOOL DIST.	VOL/PAGE - REG. DEEDS	TOTAL ACRES OF DESC.	ACREAGE & VALUE OF DESCRIPTION SUBJECT TO GENERAL PROPERTY TAX				6. MFL CLOSED ENTERED AFTER 2004 7. MFL OPEN ENTERED BEFORE 2005 8. MFL CLOSED ENTERED BEFORE 2005			EXEMPT FROM GEN. PROPERTY TAX		ACRES THIS LINE
NAME & ADDRESS	SEC. TN. RANGE DESCRIPTION OF PROPERTY	C O D E	ACRES	LAND VALUE	IMPROVEMENT VALUE	TOTAL VALUE	C O D E	ACRES	VALUE	C O D E	ACRES		
11010 428.2 428.2 Bonnie L Lytle N3570 McMillan Road Poynette, WI, 53955	POYNETTE SCHOOL DISTRICT 4536 N3570 MCMILLAN RD Prt SENE, Com NW cor SENE, S207.5' POB; E 525' S207.5' W525' N to POB; ALSO Comm NW cor SENE, S207.5', E 525' to POB, E 188', S 207.5', W 188', N 207.5' to POB (207.5' X 713)' EXC ROW in R97-184 EXC West of parcel in R97-184 (MAPPING CORRECTION)	A	3.23	\$87,400	\$134,600	\$222,000						3.23	
11010 428.3 428.3 Bonnie L Lytle N3570 McMillan Road Poynette, WI, 53955	POYNETTE SCHOOL DISTRICT 4536 N3570 McMillan Rd Prt SENE, Comm NW cor SENE, S207.5' to POB; E525' S207.5' W525' N to POB; ALSO Comm NW cor SENE, S207.5', E 525' to POB, E 188', S 207.5', W 188', N 207.5' to POB (207.5' X 713)' EXC ROW in R97-184 EXC East of parcel in R97-184 (MAPPING CORRECTION)	E	0.10	\$200	\$0	\$200						0.10	
11010 428.4 428.4 Kent A and Julia R Hoffman N3598 McMillan Road Poynette, Wisconsin, 53955	POYNETTE SCHOOL DISTRICT 4536 N3598 MC MILLIAN RD PRT SENE COM NW COR 525' S207.5' W 525' N TO POB ALSO 207.5' X 188 EXC ROW IN R97-184	A	3.39	\$88,900	\$157,400	\$246,300						3.39	
11010 429 429 State Of Wisconsin Dept Natural Resources Box 7921 Madison, WI, 53707-7921	POYNETTE SCHOOL DISTRICT 4536 0 A PCL OF LAND IN NE COR OF NW1/4 OF NW1/4 N OF HWY V170 -175 V279-593 R66- 619 R201- 324-325									X2	0.25	0.25	

YEAR 2023	State No.
--------------	-----------

ASSESSMENT ROLL FOR DEKORRA Columbia COUNTY

KEY TO CODES	1.A - RESIDENTIAL 2.B - COMMERCIAL 3.C - MANUFACTURING 4.D - AGRICULTURAL			5.E - UNDEVELOPED 5m - AGRICULTURAL FOREST 6.F - PRODUCTIVE FOREST LANDS 7.G - OTHER			1. PFC REG. ENTERED BEFORE 1/1/72 2. PFC REG. ENTERED AFTER 12/31/71 3. PFC SPECIAL CLASSIFICATION 4. COUNTY FOREST CROP 5. MFL OPEN ENTERED AFTER 2004 6. MFL CLOSED ENTERED AFTER 2004 7. MFL OPEN ENTERED BEFORE 2005 8. MFL CLOSED ENTERED BEFORE 2005			1. FEDERAL 2. STATE 3. COUNTY 4. OTHER		TOTAL ACRES THIS LINE
	ACREAGE & VALUE OF DESCRIPTION SUBJECT TO GENERAL PROPERTY TAX						EXEMPT FROM GEN. PROPERTY TAX					
PROPERTY	C O D E	ACRES	LAND VALUE	IMPROVEMENT VALUE	TOTAL VALUE	C O D E	ACRES	VALUE	C O D E	ACRES		
	A	3.47	\$89,700	\$58,900	\$148,600						3.47	
						W6	3.370	12100.00 00			3.37	
	A	1.21	\$68,000	\$78,100	\$146,100						1.21	
	A F	2.94 0.42	\$84,600 \$1,500	\$326,500 \$0	\$411,100 \$1,500	W6	1.010	3600.000 0			4.37	
Total		3.36	\$86,100	\$326,500	\$412,600		#Error	#Error		0.00		

YEAR 2023	State No.
--------------	-----------

ASSESSMENT ROLL FOR DEKORRA Columbia COUNTY

KEY TO
CODES

1.A - RESIDENTIAL
2.B - COMMERCIAL
3.C - MANUFACTURING
4.D - AGRICULTURAL

5.E - UNDEVELOPED
5m - AGRICULTURAL FOREST
6.F - PRODUCTIVE FOREST LANDS
7.G - OTHER

1. PFC REG. ENTERED BEFORE 1/1/72
2. PFC REG. ENTERED AFTER 12/31/71
3. PFC SPECIAL CLASSIFICATION
4. COUNTY FOREST CROP
5. MFL OPEN ENTERED AFTER 2004
6. MFL CLOSED ENTERED AFTER 2004
7. MFL OPEN ENTERED BEFORE 2005
8. MFL CLOSED ENTERED BEFORE 2005

1. FEDERAL
2. STATE
3. COUNTY
4. OTHER

EXEMPT FROM GEN.
PROPERTY TAX

TOTAL
ACRES
THIS
LINE

PARCEL NUMBER	SCHOOL DIST.	VOL/PAGE - REG. DEEDS	TOTAL ACRES OF DESC.	ACREAGE & VALUE OF DESCRIPTION SUBJECT TO GENERAL PROPERTY TAX					6. MFL CLOSED ENTERED AFTER 2004 7. MFL OPEN ENTERED BEFORE 2005 8. MFL CLOSED ENTERED BEFORE 2005			EXEMPT FROM GEN. PROPERTY TAX		ACRES THIS LINE
NAME & ADDRESS	SEC. TN. RANGE DESCRIPTION OF PROPERTY	C O D E	ACRES	LAND VALUE	IMPROVEMENT VALUE	TOTAL VALUE	C O D E	ACRES	VALUE	C O D E	ACRES			
11010 433.02 433.02 POYNETTE SCHOOL DISTRICT 4536 KENT RD SW1/4 of NW1/4 - See Exceptions Dale S Cross, Cross, Julie A W8879 Kent Road Poynette, WI, 53955							W6	36.410	131100.0 000			36.41		
11010 434.1 434.1 POYNETTE SCHOOL DISTRICT 4536 W8828 KENT ROAD EAST 24 RDS OF WEST 48 RDS O F NORTH 50 RDS OF NWNW PLUS LAND DESCRIBED IN R348-751 R 341-745 R262-434 EXC CS 1789 Robert W Branton W8828 Kent Road Poynette, WI, 53955		E D E G	0.50 3.00 2.44 2.50	\$100 \$500 \$1,800 \$52,000	\$0 \$0 \$0 \$75,500	\$100 \$500 \$1,800 \$127,500						8.44		
Parcel Total			8.44	\$54,400	\$75,500	\$129,900		0.00	\$0		0.00			
11010 434.2 434.2 POYNETTE SCHOOL DISTRICT 4536 N3644 BRANTON LN W 24 RDS OF N 50 RDS OF NWNW EXC CS 1789 (MAPPING CORRECTION) Roy & Nancy Branton Revocable Trust N3644 Branton Lane Poynette, WI, 53955		A D 5M E	2.50 3.00 1.00 0.65	\$80,400 \$500 \$1,800 \$500	\$120,100 \$0 \$0 \$0	\$200,500 \$500 \$1,800 \$500						7.15		
Parcel Total			7.15	\$83,200	\$120,100	\$203,300		0.00	\$0		0.00			
11010 435.01 435.01 POYNETTE SCHOOL DISTRICT 4536 W8786 KENT RD LT 1 CS#3994-27-110 Jessica A Cross W8786 Kent Road Poynette, WI, 53955		A	1.00	\$66,000	\$54,400	\$120,400						1.00		

YEAR 2023	State No.
--------------	-----------

ASSESSMENT ROLL FOR DEKORRA Columbia COUNTY

KEY TO
CODES

1.A - RESIDENTIAL
2.B - COMMERCIAL
3.C - MANUFACTURING
4.D - AGRICULTURAL

5.E - UNDEVELOPED
5m - AGRICULTURAL FOREST
6.F - PRODUCTIVE FOREST LANDS
7.G - OTHER

1. PFC REG. ENTERED BEFORE 1/1/72
2. PFC REG. ENTERED AFTER 12/31/71
3. PFC SPECIAL CLASSIFICATION
4. COUNTY FOREST CROP
5. MFL OPEN ENTERED AFTER 2004
6. MFL CLOSED ENTERED AFTER 2004
7. MFL OPEN ENTERED BEFORE 2005
8. MFL CLOSED ENTERED BEFORE 2005

1. FEDERAL
2. STATE
3. COUNTY
4. OTHER

EXEMPT FROM GEN.
PROPERTY TAX

TOTAL
ACRES
THIS
LINE

PARCEL NUMBER		SCHOOL DIST.	VOL/PAGE - REG. DEEDS	TOTAL ACRES OF DESC.	ACREAGE & VALUE OF DESCRIPTION SUBJECT TO GENERAL PROPERTY TAX					6. MFL CLOSED ENTERED AFTER 2004 7. MFL OPEN ENTERED BEFORE 2005 8. MFL CLOSED ENTERED BEFORE 2005			EXEMPT FROM GEN. PROPERTY TAX		ACRES THIS LINE
NAME & ADDRESS		SEC. TN. RANGE DESCRIPTION OF PROPERTY		C O D E	ACRES	LAND VALUE	IMPROVEMENT VALUE	TOTAL VALUE	C O D E	ACRES	VALUE	C O D E	ACRES		
1400	11010 435.03 435.03	POYNETTE SCHOOL DISTRICT 4536	W8778 KENT RD LOT 1, CSM 4977-35-41	A	2.85	\$83,800	\$91,000	\$174,800						2.85	
	Donna J Rankin W8778 Kent Road Poynette, WI, 53955														
1401	11010 435.04 435.04	POYNETTE SCHOOL DISTRICT 4536	LOT 2, CSM 4977-35-41	F E	3.00 3.00	\$10,800 \$5,700	\$0 \$0	\$10,800 \$5,700						6.00	
	Donna J Rankin W8778 Kent Road Poynette, WI, 53955														
Parcel Total					6.00	\$16,500	\$0	\$16,500		0.00	\$0		0.00		
1402	11010 435.B 435.B	POYNETTE SCHOOL DISTRICT 4536	W8802 KENT RD COM NW COR NW1/4 E 48 RDS, S37 RDS, E13 RDS, POB: E13 RDS, S13 RDS, W13 RDS, N13 RDS TO BEG. ALSO 2.79A DESC R IN R236-218	A	2.69	\$82,200	\$88,500	\$170,700						2.69	
	Kathleen M Gray N7150 Pacific Ridge Pardeeville, WI, 53954														
1403	11010 435.C 435.C	POYNETTE SCHOOL DISTRICT 4536	W8766 KENT RD Lot 1, CSM 621-3-96	F E A	3.00 0.39 5.00	\$10,800 \$100 \$104,400	\$0 \$0 \$76,700	\$10,800 \$100 \$181,100						8.39	
	Dennis J Dissmore W8766 Kent Rd Poynette, WI, 53955														
Parcel Total					8.39	\$115,300	\$76,700	\$192,000		0.00	\$0		0.00		

YEAR 2023	State No.
--------------	-----------

ASSESSMENT ROLL FOR DEKORRA Columbia COUNTY

2023		KEY TO CODES ▶		1.A - RESIDENTIAL 2.B - COMMERCIAL 3.C - MANUFACTURING 4.D - AGRICULTURAL		5.E - UNDEVELOPED 5m - AGRICULTURAL FOREST 6.F - PRODUCTIVE FOREST LANDS 7.G - OTHER		1. PFC REG. ENTERED BEFORE 1/1/72 2. PFC REG. ENTERED AFTER 12/31/71 3. PFC SPECIAL CLASSIFICATION 4. COUNTY FOREST CROP 5. MFL OPEN ENTERED AFTER 2004 6. MFL CLOSED ENTERED AFTER 2004 7. MFL OPEN ENTERED BEFORE 2005 8. MFL CLOSED ENTERED BEFORE 2005		1. FEDERAL 2. STATE 3. COUNTY 4. OTHER		TOTAL ACRES THIS LINE		
PARCEL NUMBER		SCHOOL DIST.	VOL/PAGE - REG. DEEDS	TOTAL ACRES OF DESC.		ACREAGE & VALUE OF DESCRIPTION SUBJECT TO GENERAL PROPERTY TAX							EXEMPT FROM GEN. PROPERTY TAX	
NAME & ADDRESS		SEC. TN. RANGE DESCRIPTION OF PROPERTY		C O D E	ACRES	LAND VALUE	IMPROVEMENT VALUE	TOTAL VALUE	C O D E	ACRES	VALUE		C O D E	ACRES
11010 435.E 435.E Dale S Cross, Cross, Julie A W8879 Kent Road Poynette, WI, 53955		POYNETTE SCHOOL DISTRICT 4536 KENT RD pt of N5/8 of N1/2 of NW1/4 which lies west of west line of OL 1 CS 4977 and South of cl Kent Rd							W6	0.780	2800.0000			0.78
11010 435.OL1 435.OL1 Donna J Rankin W8778 Kent Road Poynette, WI, 53955		POYNETTE SCHOOL DISTRICT 4536 OUTLOT 1, CSM 4977-35-41		F	1.97	\$7,100	\$0	\$7,100						1.97
11010 436.A 436.A Justin Brusveen, Brusveen, Denise W8850 Kent Road Poynette, WI, 53955		POYNETTE SCHOOL DISTRICT 4536 W8850 KENT RD Lot 1, CSM 1789-9-83		A E	1.00 4.57	\$66,000 \$8,700	\$215,200 \$0	\$281,200 \$8,700						5.57
		Parcel Total			5.57	\$74,700	\$215,200	\$289,900		0.00	\$0		0.00	
11010 437 437 Dale S Cross, Cross, Julie A W8879 Kent Road Poynette, WI, 53955		POYNETTE SCHOOL DISTRICT 4536 S 1/2 of SE1/4 of NW1/4							W6	20.000	72000.0000			20.00

YEAR 2023	State No.
--------------	-----------

ASSESSMENT ROLL FOR DEKORRA Columbia COUNTY

2023		KEY TO CODES ▶		1.A - RESIDENTIAL 2.B - COMMERCIAL 3.C - MANUFACTURING 4.D - AGRICULTURAL		5.E - UNDEVELOPED 5m - AGRICULTURAL FOREST 6.F - PRODUCTIVE FOREST LANDS 7.G - OTHER		1. PFC REG. ENTERED BEFORE 1/1/72 2. PFC REG. ENTERED AFTER 12/31/71 3. PFC SPECIAL CLASSIFICATION 4. COUNTY FOREST CROP 5. MFL OPEN ENTERED AFTER 2004 6. MFL CLOSED ENTERED AFTER 2004 7. MFL OPEN ENTERED BEFORE 2005 8. MFL CLOSED ENTERED BEFORE 2005		1. FEDERAL 2. STATE 3. COUNTY 4. OTHER		TOTAL ACRES THIS LINE		
PARCEL NUMBER		SCHOOL DIST.	VOL/PAGE - REG. DEEDS	TOTAL ACRES OF DESC.		ACREAGE & VALUE OF DESCRIPTION SUBJECT TO GENERAL PROPERTY TAX							EXEMPT FROM GEN. PROPERTY TAX	
NAME & ADDRESS		SEC. TN. RANGE DESCRIPTION OF PROPERTY		C O D E	ACRES	LAND VALUE	IMPROVEMENT VALUE	TOTAL VALUE	C O D E	ACRES	VALUE		C O D E	ACRES
11010 438.01 438.01 POYNETTE SCHOOL DISTRICT 4536 Paul Adsit, Whitehead, Florence W8687 Kent Road Poynette, WI, 53955		W8687 KENT RD Lot 1, CSM 5541-39-56		F A	2.00 2.00	\$7,200 \$86,200	\$0 \$188,700	\$7,200 \$274,900						4.00
		Parcel Total			4.00	\$93,400	\$188,700	\$282,100		0.00	\$0		0.00	
11010 438.02 438.02 POYNETTE SCHOOL DISTRICT 4536 Dale S Cross, Cross, Julie A W8879 Kent Road Poynette, WI, 53955		KENT RD S 30 ac of N 1/2 of NW1/4 & N 20 ac of SE1/4 of NW1/4; subj to driveway easment in R404-529; exc CS #1789 - See Exceptions		F	1.58	\$5,700	\$0	\$5,700	W6	43.180	155400.0 000			44.76
		Parcel Total			1.58	\$5,700	\$0	\$5,700		#Error	#Error		0.00	
11010 44 44 POYNETTE SCHOOL DISTRICT 4536 Michael J Murphy N5227 US Highway 51 Poynette, WI, 53955-9395		N5227 US HIGHWAY 51 FRAC NW 1/4 OF NE 1/4; EXC 15 A IN NE CORNER V275-313 & also excepting lands conveyed for highway pruposes.		5M E A	10.00 9.62 5.00	\$18,000 \$18,300 \$104,400	\$0 \$0 \$103,900	\$18,000 \$18,300 \$208,300						24.62
		Parcel Total			24.62	\$140,700	\$103,900	\$244,600		0.00	\$0		0.00	

YEAR 2023	State No.
--------------	-----------

ASSESSMENT ROLL FOR DEKORRA Columbia COUNTY

KEY TO
CODES

1.A - RESIDENTIAL
2.B - COMMERCIAL
3.C - MANUFACTURING
4.D - AGRICULTURAL

5.E - UNDEVELOPED
5m - AGRICULTURAL FOREST
6.F - PRODUCTIVE FOREST LANDS
7.G - OTHER

1. PFC REG. ENTERED BEFORE 1/1/72
2. PFC REG. ENTERED AFTER 12/31/71
3. PFC SPECIAL CLASSIFICATION
4. COUNTY FOREST CROP
5. MFL OPEN ENTERED AFTER 2004
6. MFL CLOSED ENTERED AFTER 2004
7. MFL OPEN ENTERED BEFORE 2005
8. MFL CLOSED ENTERED BEFORE 2005

1. FEDERAL
2. STATE
3. COUNTY
4. OTHER

EXEMPT FROM GEN.
PROPERTY TAX

TOTAL
ACRES
THIS
LINE

PARCEL NUMBER		SCHOOL	VOL/PAGE - REG. DEEDS	TOTAL ACRES	ACREAGE & VALUE OF DESCRIPTION					6. MFL CLOSED ENTERED AFTER 2004 7. MFL OPEN ENTERED BEFORE 2005 8. MFL CLOSED ENTERED BEFORE 2005		EXEMPT FROM GEN. PROPERTY TAX		ACRES THIS LINE
		DIST.		OF DESC.	SUBJECT TO GENERAL PROPERTY TAX									
NAME & ADDRESS		SEC. TN. RANGE DESCRIPTION OF PROPERTY		C O D E	ACRES	LAND VALUE	IMPROVEMENT VALUE	TOTAL VALUE	C O D E	ACRES	VALUE	C O D E	ACRES	
1411	11010 442	POYNETTE	W8523 KENT RD NE1/4 OF SE1/4 R458-764 R533-06 #630776	D	2.00	\$500	\$0	\$500						
	442	SCHOOL		D	29.60	\$5,000	\$0	\$5,000						
	DISTRICT 4536	E		1.00	\$100	\$0	\$100							
		G		2.40	\$51,200	\$139,400	\$190,600							
		5M		5.00	\$9,000	\$0	\$9,000							
Curtis York Jr W8523 Kent Road Poynette, WI, 53955		Parcel Total			40.00	\$65,800	\$139,400	\$205,200		0.00	\$0		0.00	
1412	11010 443	POYNETTE	MC MILLAN RD E1/2 OF NW1/4 OF SE1/4	F	20.00	\$72,000	\$0	\$72,000						
	443	SCHOOL												
Nancy K Splain Tr Agree dated 8/31/1988 3514 North 26th Street Phoenix, AZ, 85016		DISTRICT 4536												
1413	11010 445.08	POYNETTE	N3369 McMillan Rd Beg at SW cor of Sec 28; N89-02-05W alg S In of SE Q of Sec 29, 1321.69'; N00-30-22W 1310.88'; ELY alg N In of SE Q of SE Q of Sec 29, 1320'; N00-26-38W al W In of SW Q of Sec 28, 1302.75'to W Q cor of Sec 28; ELY alg E/W Q In 2640' to ctr of Sec 28; NLY alg /S Q In to NW cor of the S 3/8ths of the W half of the NE Q of Sec 28; ELY alg N In of S 3/8ths of W half of NE Q of Sec 28 to NE cor thereof; SLY alg E In of SW Q of NE Q to SE cor of SW Q of NE Q; WLY alg E/W Q In 660' more or less to NE cor of W half of NW Q of SE Q; SLY alg E In of W half of NW Q of SE Q 1320' more or less to SE cor thereof; ELY alg N In of SW Q of SE Q 1980' to the NE cor of SE Q of SE Q of Sec 28; S00-48- 25E 664.78'; N89-29-41W 2653.51'; N89-29- 09W 1331.30'; S01-11-12E 100'; N89-29- 09W 1330.86'; S00-26-38E 551.37' to POB.	D	15.75	\$4,400	\$0	\$4,400	W6	160.000	576000.0 000			
	445.08	SCHOOL		E	77.11	\$146,500	\$0	\$146,500						
	DISTRICT 4536													
Curtis M York W8523 Kent Road Poynette, WI, 53955		Parcel Total			92.86	\$150,900	\$0	\$150,900		#Error	#Error		0.00	

YEAR 2023	State No.
--------------	-----------

ASSESSMENT ROLL FOR DEKORRA Columbia COUNTY

2023		KEY TO CODES ▶		1.A - RESIDENTIAL 2.B - COMMERCIAL 3.C - MANUFACTURING 4.D - AGRICULTURAL		5.E - UNDEVELOPED 5m - AGRICULTURAL FOREST 6.F - PRODUCTIVE FOREST LANDS 7.G - OTHER		1. PFC REG. ENTERED BEFORE 1/1/72 2. PFC REG. ENTERED AFTER 12/31/71 3. PFC SPECIAL CLASSIFICATION 4. COUNTY FOREST CROP 5. MFL OPEN ENTERED AFTER 2004 6. MFL CLOSED ENTERED AFTER 2004 7. MFL OPEN ENTERED BEFORE 2005 8. MFL CLOSED ENTERED BEFORE 2005		1. FEDERAL 2. STATE 3. COUNTY 4. OTHER		TOTAL ACRES THIS LINE		
PARCEL NUMBER		SCHOOL DIST.	VOL/PAGE - REG. DEEDS	TOTAL ACRES OF DESC.		ACREAGE & VALUE OF DESCRIPTION SUBJECT TO GENERAL PROPERTY TAX					EXEMPT FROM GEN. PROPERTY TAX			
NAME & ADDRESS		SEC. TN. RANGE DESCRIPTION OF PROPERTY		C O D E	ACRES	LAND VALUE	IMPROVEMENT VALUE	TOTAL VALUE	C O D E	ACRES	VALUE		C O D E	ACRES
1414	11010 445.10 445.1	POYNETTE SCHOOL DISTRICT 4536	N3299 McMILLAN RD A part of Sec 28 & a part of Sec 33, described as follows: Beg at the SE cor of Sec 28; N89-21-17W 1331.86'; S00-36-28E 664.53'; N89-25-52W 1971.81'; N1323.71'; S89-29-09E 633.69'; S89-29-41E 2653.51'; S00-48-25E 664.77' to POB.	D	20.25	\$4,800	\$0	\$4,800						78.88
	G			5.00	\$72,000	\$20,900	\$92,900							
	E			53.63	\$101,900	\$0	\$101,900							
	Parcel Total				78.88	\$178,700	\$20,900	\$199,600		0.00	\$0		0.00	
1415	11010 447 447	POYNETTE SCHOOL DISTRICT 4536	W8916 KENT RD NE1/4 OF NE1/4; EXC 1 ROD OFF E SIDE V257-100 R262-568 #621182	5M	14.50	\$26,100	\$0	\$26,100						39.50
	A			5.00	\$104,400	\$185,300	\$289,700							
	D			20.00	\$3,400	\$0	\$3,400							
	Parcel Total				39.50	\$133,900	\$185,300	\$319,200		0.00	\$0		0.00	
1416	11010 448 448	POYNETTE SCHOOL DISTRICT 4536	0 1 ROD ON E SIDE OF NE1/4 OF NE1/4 R551 -97	E	0.50	\$400	\$0	\$400						0.50
	Parcel Total													
1417	11010 45 45	POYNETTE SCHOOL DISTRICT 4536	N5281 US HIGHWAY 51 PRT FRAC NW 1/4 NE 1/4-COM NE COR SD 1/4 1/4 S50RDS W50RDS N50RDS E50RDS POB see exceptions	F	10.75	\$38,700	\$0	\$38,700						13.75
	A			3.00	\$85,200	\$113,000	\$198,200							

YEAR 2023	State No.
--------------	-----------

ASSESSMENT ROLL FOR DEKORRA Columbia COUNTY

KEY TO
CODES

1.A - RESIDENTIAL
2.B - COMMERCIAL
3.C - MANUFACTURING
4.D - AGRICULTURAL

5.E - UNDEVELOPED
5m - AGRICULTURAL FOREST
6.F - PRODUCTIVE FOREST LANDS
7.G - OTHER

1. PFC REG. ENTERED BEFORE 1/1/72
2. PFC REG. ENTERED AFTER 12/31/71
3. PFC SPECIAL CLASSIFICATION
4. COUNTY FOREST CROP
5. MFL OPEN ENTERED AFTER 2004
6. MFL CLOSED ENTERED AFTER 2004
7. MFL OPEN ENTERED BEFORE 2005
8. MFL CLOSED ENTERED BEFORE 2005

1. FEDERAL
2. STATE
3. COUNTY
4. OTHER

EXEMPT FROM GEN.
PROPERTY TAX

TOTAL
ACRES
THIS
LINE

PARCEL NUMBER		SCHOOL DIST.	VOL/PAGE - REG. DEEDS	TOTAL ACRES OF DESC.	ACREAGE & VALUE OF DESCRIPTION SUBJECT TO GENERAL PROPERTY TAX							6. MFL CLOSED ENTERED AFTER 2004 7. MFL OPEN ENTERED BEFORE 2005 8. MFL CLOSED ENTERED BEFORE 2005		EXEMPT FROM GEN. PROPERTY TAX		ACRES THIS LINE
NAME & ADDRESS			SEC. TN. RANGE DESCRIPTION OF PROPERTY		C O D E	ACRES	LAND VALUE	IMPROVEMENT VALUE	TOTAL VALUE	C O D E	ACRES	VALUE	C O D E	ACRES		
			Parcel Total			13.75	\$123,900	\$113,000	\$236,900		0.00	\$0		0.00		
1418	11010 45.A 45.A	POYNETTE SCHOOL DISTRICT 4536	N5289 US Highway 51 PARCEL IN NW 1/4 OF NE 1/4 AT HWY AND N LINE OF NW 1/4OF NE 1/4; TH W 120 FT; S 460 FT; E 120 FT; N 460 FT TO P.O.B. #694294		A	1.25	\$68,400	\$77,800	\$146,200						1.25	
	Calvin A Kreger N5289 Hwy 51 Poynette, WI, 53955															
1419	11010 450 450	POYNETTE SCHOOL DISTRICT 4536	W8979 KENT RD LOT 1, CSM 1218-5-210		D	3.00	\$700	\$0	\$700						50.00	
					E	1.00	\$100	\$0	\$100							
					5M	40.00	\$72,000	\$0	\$72,000							
					E	1.00	\$800	\$0	\$800							
					A	5.00	\$104,400	\$240,800	\$345,200							
			Parcel Total			50.00	\$178,000	\$240,800	\$418,800		0.00	\$0		0.00		
1420	11010 450.01 450.01	POYNETTE SCHOOL DISTRICT 4536	W9095 KENT RD LT 1 CS 4506-31-119		G	2.17	\$49,400	\$104,900	\$154,300						2.17	
	Roger Branton W9095 Kent Road Poynette, WI, 53955															
1421	11010 451 451	POYNETTE SCHOOL DISTRICT 4536	W8891 KENT RD LOT 4, CSM 1319-6-81		5M	31.51	\$56,700	\$0	\$56,700						40.01	
					A	5.00	\$104,400	\$166,000	\$270,400							
					D	3.50	\$800	\$0	\$800							
			Kurt A Westbrook W8891 Kent Rd Poynette, WI, 53955													

YEAR 2023	State No.
--------------	-----------

ASSESSMENT ROLL FOR DEKORRA Columbia COUNTY

KEY TO
CODES

1.A - RESIDENTIAL
2.B - COMMERCIAL
3.C - MANUFACTURING
4.D - AGRICULTURAL

5.E - UNDEVELOPED
5m - AGRICULTURAL FOREST
6.F - PRODUCTIVE FOREST LANDS
7.G - OTHER

1. PFC REG. ENTERED BEFORE 1/1/72
2. PFC REG. ENTERED AFTER 12/31/71
3. PFC SPECIAL CLASSIFICATION
4. COUNTY FOREST CROP
5. MFL OPEN ENTERED AFTER 2004
6. MFL CLOSED ENTERED AFTER 2004
7. MFL OPEN ENTERED BEFORE 2005
8. MFL CLOSED ENTERED BEFORE 2005

1. FEDERAL
2. STATE
3. COUNTY
4. OTHER

EXEMPT FROM GEN.
PROPERTY TAX

TOTAL
ACRES
THIS
LINE

PARCEL NUMBER	SCHOOL DIST.	VOL/PAGE - REG. DEEDS	TOTAL ACRES OF DESC.	ACREAGE & VALUE OF DESCRIPTION SUBJECT TO GENERAL PROPERTY TAX								EXEMPT FROM GEN. PROPERTY TAX		TOTAL ACRES THIS LINE
NAME & ADDRESS	SEC. TN. RANGE DESCRIPTION OF PROPERTY	C O D E	ACRES	LAND VALUE	IMPROVEMENT VALUE	TOTAL VALUE	C O D E	ACRES	VALUE	C O D E	ACRES			
			Parcel Total	40.01	\$161,900	\$166,000	\$327,900	0.00	\$0		0.00			
1422	11010 452.01 452.01 POYNETTE SCHOOL DISTRICT 4536 BENJAMIN BILKEY, BIKLEY, VALERIE W9106 KENT ROAD POYNETTE, WI, 53955	W9106 KENT RD Lot 1, CSM 6012-43-53	A	2.50	\$80,400	\$393,400	\$473,800							2.50
1423	11010 452.02 452.02 POYNETTE SCHOOL DISTRICT 4536 BENJAMIN BILKEY, BIKLEY, VALERIE W9106 KENT ROAD POYNETTE, WI, 53955	KENT RD Lot 2, CSM 6012-43-53	5M D E	22.00 7.50 6.86	\$39,600 \$1,300 \$5,100	\$0 \$0 \$0	\$39,600 \$1,300 \$5,100							36.36
		Parcel Total		36.36	\$46,000	\$0	\$46,000	0.00	\$0		0.00			
1424	11010 452.03 452.03 POYNETTE SCHOOL DISTRICT 4536 BENJAMIN BILKEY, BIKLEY, VALERIE W9106 KENT ROAD POYNETTE, WI, 53955	KENT RD NE1/4 OF NW1/4 - See Exceptions(NENW lying SW of Kent Rd)	E	0.00	\$100	\$0	\$100							0.00
1425	11010 452.RD1 452.RD1 POYNETTE SCHOOL DISTRICT 4536 TOWN OF DEKORRA W8225 COUNTY ROAD JV POYNETTE, WI, 53955-8886	KENT RD that part of Kent Rd lying within CSM 6012-43-53								X4	1.27			1.27

YEAR 2023	State No.
--------------	-----------

ASSESSMENT ROLL FOR DEKORRA Columbia COUNTY

KEY TO
CODES

1.A - RESIDENTIAL
2.B - COMMERCIAL
3.C - MANUFACTURING
4.D - AGRICULTURAL

5.E - UNDEVELOPED
5m - AGRICULTURAL FOREST
6.F - PRODUCTIVE FOREST LANDS
7.G - OTHER

1. PFC REG. ENTERED BEFORE 1/1/72
2. PFC REG. ENTERED AFTER 12/31/71
3. PFC SPECIAL CLASSIFICATION
4. COUNTY FOREST CROP
5. MFL OPEN ENTERED AFTER 2004
6. MFL CLOSED ENTERED AFTER 2004
7. MFL OPEN ENTERED BEFORE 2005
8. MFL CLOSED ENTERED BEFORE 2005

1. FEDERAL
2. STATE
3. COUNTY
4. OTHER

EXEMPT FROM GEN.
PROPERTY TAX

TOTAL
ACRES
THIS
LINE

PARCEL NUMBER		SCHOOL DIST.	VOL/PAGE - REG. DEEDS	TOTAL ACRES OF DESC.	ACREAGE & VALUE OF DESCRIPTION SUBJECT TO GENERAL PROPERTY TAX							6. MFL CLOSED ENTERED AFTER 2004 7. MFL OPEN ENTERED BEFORE 2005 8. MFL CLOSED ENTERED BEFORE 2005		EXEMPT FROM GEN. PROPERTY TAX		ACRES THIS LINE
NAME & ADDRESS			SEC. TN. RANGE DESCRIPTION OF PROPERTY		C O D E	ACRES	LAND VALUE	IMPROVEMENT VALUE	TOTAL VALUE	C O D E	ACRES	VALUE	C O D E	ACRES		
1426	11010 453 453	POYNETTE SCHOOL DISTRICT 4536	N3686 County Highway J N 1/2 NW 1/4 NW 1/4 see exceptions	A	5.00	\$104,400	\$122,400	\$226,800							5.00	
	Chris A Mc Nicol, Mc Nicol, Robin S N3686 County Road J Poynette, WI, 53955															
1427	11010 453.A 453.A	POYNETTE SCHOOL DISTRICT 4536	W9234 KENT RD S 1/2 NW 1/4 NW 1/4	5M D A	7.97 7.00 5.00	\$14,300 \$1,700 \$104,400	\$0 \$0 \$221,000	\$14,300 \$1,700 \$325,400							19.97	
	Dean Robert Petersen, Petersen, Patricia Elizabeth W9234 Kent Road Poynette, WI, 53955															
Parcel Total						19.97	\$120,400	\$221,000	\$341,400		0.00	\$0		0.00		
1428	11010 453.B 453.B	POYNETTE SCHOOL DISTRICT 4536	CTH J PRT N 1/2 NW 1/4 NW 1/4-COM NW COR S.29; S89E 357' POB; S610'; N89W 357'; S 45.51'; S89E 1323' N 658.95'; N89W 966' POB.	D 5M E	10.00 2.50 2.47	\$1,700 \$4,500 \$1,800	\$0 \$0 \$0	\$1,700 \$4,500 \$1,800							14.97	
	Buddy J Savich, Savich, Janel M N3716 County Road J Poynette, WI, 53955															
Parcel Total						14.97	\$8,000	\$0	\$8,000		0.00	\$0		0.00		
1429	11010 454 454	POYNETTE SCHOOL DISTRICT 4536	W9279 KENT RD SW1/4 OF NW1/4 EXC R215-506	A F D E E	3.00 11.00 8.00 4.00 1.29	\$85,200 \$39,600 \$1,400 \$400 \$1,000	\$234,300 \$0 \$0 \$0 \$0	\$319,500 \$39,600 \$1,400 \$400 \$1,000							27.29	
	Daniel S Hellenbrand, Hellenbrand, Tamara L W9279 Kent Road Poynette, WI, 53955															

YEAR 2023	State No.
--------------	-----------

ASSESSMENT ROLL FOR DEKORRA Columbia COUNTY

KEY TO
CODES

1.A - RESIDENTIAL
2.B - COMMERCIAL
3.C - MANUFACTURING
4.D - AGRICULTURAL

5.E - UNDEVELOPED
5m - AGRICULTURAL FOREST
6.F - PRODUCTIVE FOREST LANDS
7.G - OTHER

1. PFC REG. ENTERED BEFORE 1/1/72
2. PFC REG. ENTERED AFTER 12/31/71
3. PFC SPECIAL CLASSIFICATION
4. COUNTY FOREST CROP
5. MFL OPEN ENTERED AFTER 2004
6. MFL CLOSED ENTERED AFTER 2004
7. MFL OPEN ENTERED BEFORE 2005
8. MFL CLOSED ENTERED BEFORE 2005

1. FEDERAL
2. STATE
3. COUNTY
4. OTHER

EXEMPT FROM GEN.
PROPERTY TAX

TOTAL
ACRES
THIS
LINE[illegible]

YEAR 2023	State No.
--------------	-----------

ASSESSMENT ROLL FOR DEKORRA Columbia COUNTY

2023				KEY TO CODES		1.A - RESIDENTIAL 2.B - COMMERCIAL 3.C - MANUFACTURING 4.D - AGRICULTURAL		5.E - UNDEVELOPED 5m - AGRICULTURAL FOREST 6.F - PRODUCTIVE FOREST LANDS 7.G - OTHER		1. PFC REG. ENTERED BEFORE 1/1/72 2. PFC REG. ENTERED AFTER 12/31/71 3. PFC SPECIAL CLASSIFICATION 4. COUNTY FOREST CROP 5. MFL OPEN ENTERED AFTER 2004 6. MFL CLOSED ENTERED AFTER 2004 7. MFL OPEN ENTERED BEFORE 2005 8. MFL CLOSED ENTERED BEFORE 2005		1. FEDERAL 2. STATE 3. COUNTY 4. OTHER		TOTAL ACRES THIS LINE									
PARCEL NUMBER		SCHOOL DIST.		VOL/PAGE - REG. DEEDS		TOTAL ACRES OF DESC.		ACREAGE & VALUE OF DESCRIPTION SUBJECT TO GENERAL PROPERTY TAX								EXEMPT FROM GEN. PROPERTY TAX							
NAME & ADDRESS		SEC. TN. RANGE DESCRIPTION OF PROPERTY		C O D E		ACRES		LAND VALUE		IMPROVEMENT VALUE		TOTAL VALUE		C O D E		ACRES		VALUE		C O D E		ACRES	
		Parcel Total				37.54		\$76,600		\$0		\$76,600				0.00		\$0				0.00	
11010 456 456		POYNETTE SCHOOL DISTRICT 4536		W8971 KENT RD LOT 2, CSM 1319-6-81		D 5M G		35.35 7.50 3.40		\$6,000 \$13,500 \$27,200		\$0 \$0 \$55,900		\$6,000 \$13,500 \$83,100								46.25	
Jason H Pinkston, Pinkston, Jeremy L W8971 Kent Road Poynette, WI, 53955				Parcel Total				46.25		\$46,700		\$55,900		\$102,600				0.00		\$0			
11010 456.A 456.A		POYNETTE SCHOOL DISTRICT 4536		0 PRT NE 1/4 SW 1/4-COM SW COR S.29 S89E1321.63' N1W1327.8 5' POB N1W1327.85' S88E628.84' S2E676.64' S43E410.73' S3 9E462.46' N89W1209.32' POB																X2		23.85	
State Of Wisconsin Dept Natural Resources Box 7921 Madison, WI, 53707-7921																						23.85	
11010 457 457		POYNETTE SCHOOL DISTRICT 4536		0 W1/2 OF SW1/4 EXC R249-711		F E		19.00 2.00		\$68,400 \$3,800		\$0 \$0		\$68,400 \$3,800								21.00	
Daniel S Hellenbrand, Hellenbrand, Tamara L W9279 Kent Road Poynette, WI, 53955				Parcel Total				21.00		\$72,200		\$0		\$72,200				0.00		\$0			

YEAR 2023	State No.
--------------	-----------

ASSESSMENT ROLL FOR DEKORRA Columbia COUNTY

KEY TO
CODES

1.A - RESIDENTIAL
2.B - COMMERCIAL
3.C - MANUFACTURING
4.D - AGRICULTURAL

5.E - UNDEVELOPED
5m - AGRICULTURAL FOREST
6.F - PRODUCTIVE FOREST LANDS
7.G - OTHER

1. PFC REG. ENTERED BEFORE 1/1/72
2. PFC REG. ENTERED AFTER 12/31/71
3. PFC SPECIAL CLASSIFICATION
4. COUNTY FOREST CROP
5. MFL OPEN ENTERED AFTER 2004
6. MFL CLOSED ENTERED AFTER 2004
7. MFL OPEN ENTERED BEFORE 2005
8. MFL CLOSED ENTERED BEFORE 2005

1. FEDERAL
2. STATE
3. COUNTY
4. OTHER

EXEMPT FROM GEN.
PROPERTY TAX

TOTAL
ACRES
THIS
LINE

PARCEL NUMBER	SCHOOL DIST.	VOL/PAGE - REG. DEEDS	TOTAL ACRES OF DESC.	ACREAGE & VALUE OF DESCRIPTION SUBJECT TO GENERAL PROPERTY TAX					6. MFL CLOSED ENTERED AFTER 2004 7. MFL OPEN ENTERED BEFORE 2005 8. MFL CLOSED ENTERED BEFORE 2005			EXEMPT FROM GEN. PROPERTY TAX		ACRES THIS LINE
NAME & ADDRESS	SEC. TN. RANGE DESCRIPTION OF PROPERTY	C O D E	ACRES	LAND VALUE	IMPROVEMENT VALUE	TOTAL VALUE	C O D E	ACRES	VALUE	C O D E	ACRES			
11010 457.A 457.A POYNETTE SCHOOL DISTRICT 4536 PRT W 1/2 SW 1/4-COM SW COR S.29 S89E1321' N1W1327' N55W 1170' N65W407' S1E2144' POB State Of Wisconsin Dept Natural Resources Box 7921 Madison, WI, 53707-7921	0									X2	59.00	59.00		
11010 458.A 458.A POYNETTE SCHOOL DISTRICT 4536 PRT SE SW & SW SE-COM 10' W S 1/4 COR N6E153' N31W164' N 24E114' N17W67' N57W104' N32 E148' N70W442' S11W239' N89W 179' S16E282' S7W280' N89W66 0' N1W1327' S89E2646' S1311' N89W1321' POB State Of Wisconsin Dept Natural Resources Box 7921 Madison, WI, 53707-7921	0									X2	70.97	70.97		
11010 459 459 POYNETTE SCHOOL DISTRICT 4536 W8949 KENT RD LOT 3, CSM 1319-6-81 Michael P Weber, Weber, Marylou W8949 Kent Rd Poynette, WI, 53955	E A	30.02 5.00	\$57,000 \$104,400	\$0 \$230,100	\$57,000 \$334,500							35.02		
Parcel Total			35.02	\$161,400	\$230,100	\$391,500		0.00	\$0		0.00			

YEAR 2023	State No.
--------------	-----------

ASSESSMENT ROLL FOR DEKORRA Columbia COUNTY

KEY TO
CODES

1.A - RESIDENTIAL
2.B - COMMERCIAL
3.C - MANUFACTURING
4.D - AGRICULTURAL

5.E - UNDEVELOPED
5m - AGRICULTURAL FOREST
6.F - PRODUCTIVE FOREST LANDS
7.G - OTHER

1. PFC REG. ENTERED BEFORE 1/1/72
2. PFC REG. ENTERED AFTER 12/31/71
3. PFC SPECIAL CLASSIFICATION
4. COUNTY FOREST CROP
5. MFL OPEN ENTERED AFTER 2004
6. MFL CLOSED ENTERED AFTER 2004
7. MFL OPEN ENTERED BEFORE 2005
8. MFL CLOSED ENTERED BEFORE 2005

1. FEDERAL
2. STATE
3. COUNTY
4. OTHER

EXEMPT FROM GEN.
PROPERTY TAX

TOTAL
ACRES
THIS
LINE

PARCEL NUMBER		SCHOOL	VOL/PAGE - REG. DEEDS	TOTAL ACRES		ACREAGE & VALUE OF DESCRIPTION					6. MFL CLOSED ENTERED AFTER 2004 7. MFL OPEN ENTERED BEFORE 2005 8. MFL CLOSED ENTERED BEFORE 2005		EXEMPT FROM GEN. PROPERTY TAX		ACRES THIS LINE
		DIST.		OF DESC.		SUBJECT TO GENERAL PROPERTY TAX									
NAME & ADDRESS			SEC. TN. RANGE DESCRIPTION OF PROPERTY		C O D E	ACRES	LAND VALUE	IMPROVEMENT VALUE	TOTAL VALUE	C O D E	ACRES	VALUE	C O D E	ACRES	
11010 46.01 46.01	POYNETTE SCHOOL DISTRICT 4536	Bruce W Hutchinson, Hutchinson, Patricia L N5109 US Highway 51 Poynette, WI, 53955	N5109 US HIGHWAY 51		G	0.70	\$28,000	\$163,300	\$191,300						19.35
			Pcl of land in SW1/4 of NE1/4, SE1/4 of		5M	9.60	\$17,300	\$0	\$17,300						
			NW1/4, NW1/4 of SE1/4 incl part of Lot 2		E	6.05	\$11,500	\$0	\$11,500						
			CSM 566 descr as follows: Comm E 1/4 cor		D	3.00	\$500	\$0	\$500						
			Sec 3; S89-00-44W 1327.27'; N01-14-19W												
1440			40' to POB; S89-00-44W 272.58'; S00-58-42E 217.37'; S89-00-44W 611.89'; N01-02-22W 177.37'; WLY alg E/W 1/4 In Sec 3 to pt in ELY In of lands descr in R117-269; NELY alg sd ELY In to pt on N In of S 1/2 of S 1/2 of SE1/4 of NW1/4 and the N In of the S 1/2 of the S 1/2 of the SW1/4 of NE1/4 Sec 3; ELY alg sd N In to pt on E In of SW1/4 of NE1/4 Sec 3; S01-14-19E 291.01' to POB												
			Parcel Total			19.35	\$57,300	\$163,300	\$220,600		0.00	\$0		0.00	
			11010 46.A 46.A		F E A	2.00	\$7,200	\$0	\$7,200						20.00
			POYNETTE SCHOOL DISTRICT 4536			13.00	\$24,700	\$0	\$24,700						
			N5149 US HIGHWAY 51 S 1/2 of N 1/2 of SW1/14 of NE1/4 and N 1/2 of S 1/2 of SW1/14 of NE1/4			5.00	\$104,400	\$143,200	\$247,600						
1441		Ruth A Chadwick N5149 State Highway 51 Poynette, WI, 53955	Parcel Total			20.00	\$136,300	\$143,200	\$279,500		0.00	\$0		0.00	
			11010 46.B 46.B		A F E	5.00	\$104,400	\$127,900	\$232,300					10.05	
			POYNETTE SCHOOL DISTRICT 4536			2.00	\$7,200	\$0	\$7,200						
			N5161 US HIGHWAY 51 N 1/2 OF N 1/2 OF SW 1/4 OF NE 1/4			3.05	\$5,800	\$0	\$5,800						
			1442		Michael K Brodie, Brodie, Audrey J N5161 US Highway 51 Poynette, WI, 53955-9394	Parcel Total			10.05	\$117,400	\$127,900	\$245,300		0.00	\$0

YEAR 2023	State No.
--------------	-----------

ASSESSMENT ROLL FOR DEKORRA Columbia COUNTY

KEY TO
CODES

1.A - RESIDENTIAL
2.B - COMMERCIAL
3.C - MANUFACTURING
4.D - AGRICULTURAL

5.E - UNDEVELOPED
5m - AGRICULTURAL FOREST
6.F - PRODUCTIVE FOREST LANDS
7.G - OTHER

1. PFC REG. ENTERED BEFORE 1/1/72
2. PFC REG. ENTERED AFTER 12/31/71
3. PFC SPECIAL CLASSIFICATION
4. COUNTY FOREST CROP
5. MFL OPEN ENTERED AFTER 2004
6. MFL CLOSED ENTERED AFTER 2004
7. MFL OPEN ENTERED BEFORE 2005
8. MFL CLOSED ENTERED BEFORE 2005

1. FEDERAL
2. STATE
3. COUNTY
4. OTHER

EXEMPT FROM GEN.
PROPERTY TAX

TOTAL
ACRES
THIS
LINE

PARCEL NUMBER		SCHOOL	VOL/PAGE - REG. DEEDS	TOTAL ACRES	ACREAGE & VALUE OF DESCRIPTION						6. MFL CLOSED ENTERED AFTER 2004 7. MFL OPEN ENTERED BEFORE 2005 8. MFL CLOSED ENTERED BEFORE 2005		EXEMPT FROM GEN. PROPERTY TAX		ACRES THIS LINE
		DIST.		OF DESC.	SUBJECT TO GENERAL PROPERTY TAX										
NAME & ADDRESS			SEC. TN. RANGE DESCRIPTION OF PROPERTY		C O D E	ACRES	LAND VALUE	IMPROVEMENT VALUE	TOTAL VALUE	C O D E	ACRES	VALUE	C O D E	ACRES	
1443	11010 461.A 461.A		POYNETTE SCHOOL DISTRICT 4536	0 #451-1.69A R.97-540									X4	1.69	1.69
	TOWN OF DEKORRA W8225 COUNTY ROAD JV POYNETTE, WI, 53955-8886														
1444	11010 462 462		POYNETTE SCHOOL DISTRICT 4536	KENT RD & CTH J NE1/4 NE1/4 EX HWY IN V272-367	D	28.00	\$6,600	\$0	\$6,600						32.20
					E	2.00	\$200	\$0	\$200						
					D	2.20	\$400	\$0	\$400						
		Gerald Ryce, Ryce, David G W9453 Kent Road Poynette, WI, 53955													
Parcel Total						32.20	\$7,200	\$0	\$7,200		0.00	\$0		0.00	
1445	11010 463 463		POYNETTE SCHOOL DISTRICT 4536	W9453 KENT RD W1/2 OF NE1/4; EXC HWY V271-495	D	6.00	\$1,400	\$0	\$1,400						79.13
					E	0.50	\$100	\$0	\$100						
					5M	26.50	\$47,700	\$0	\$47,700						
					G	4.00	\$64,000	\$70,100	\$134,100						
					E	42.13	\$31,600	\$0	\$31,600						
		Gerald Ryce, Ryce, Melissa A W9453 Kent Road Poynette, WI, 53955													
Parcel Total						79.13	\$144,800	\$70,100	\$214,900		0.00	\$0		0.00	
1446	11010 464 464		POYNETTE SCHOOL DISTRICT 4536	CTH J SE1/4 NE1/4 EX HWY IN V272-367 EXC R215-506 EXC 3AC IN CS#2263	D	6.20	\$1,500	\$0	\$1,500						18.20
					E	2.00	\$200	\$0	\$200						
					5M	10.00	\$18,000	\$0	\$18,000						
		Gerald Ryce, Ryce, David G W9453 Kent Road Poynette, WI, 53955													

YEAR 2023	State No.
--------------	-----------

ASSESSMENT ROLL FOR DEKORRA Columbia COUNTY

KEY TO
CODES

1.A - RESIDENTIAL
2.B - COMMERCIAL
3.C - MANUFACTURING
4.D - AGRICULTURAL

5.E - UNDEVELOPED
5m - AGRICULTURAL FOREST
6.F - PRODUCTIVE FOREST LANDS
7.G - OTHER

1. PFC REG. ENTERED BEFORE 1/1/72
2. PFC REG. ENTERED AFTER 12/31/71
3. PFC SPECIAL CLASSIFICATION
4. COUNTY FOREST CROP
5. MFL OPEN ENTERED AFTER 2004
6. MFL CLOSED ENTERED AFTER 2004
7. MFL OPEN ENTERED BEFORE 2005
8. MFL CLOSED ENTERED BEFORE 2005

1. FEDERAL
2. STATE
3. COUNTY
4. OTHER

EXEMPT FROM GEN.
PROPERTY TAX

TOTAL
ACRES
THIS
LINE

1447

2023		KEY TO CODES ▶		1.A - RESIDENTIAL 2.B - COMMERCIAL 3.C - MANUFACTURING 4.D - AGRICULTURAL		5.E - UNDEVELOPED 5m - AGRICULTURAL FOREST 6.F - PRODUCTIVE FOREST LANDS 7.G - OTHER		1. PFC REG. ENTERED BEFORE 1/1/72 2. PFC REG. ENTERED AFTER 12/31/71 3. PFC SPECIAL CLASSIFICATION 4. COUNTY FOREST CROP 5. MFL OPEN ENTERED AFTER 2004 6. MFL CLOSED ENTERED AFTER 2004 7. MFL OPEN ENTERED BEFORE 2005 8. MFL CLOSED ENTERED BEFORE 2005		1. FEDERAL 2. STATE 3. COUNTY 4. OTHER		TOTAL ACRES THIS LINE		
PARCEL NUMBER	SCHOOL DIST.	VOL/PAGE - REG. DEEDS	TOTAL ACRES OF DESC.	ACREAGE & VALUE OF DESCRIPTION SUBJECT TO GENERAL PROPERTY TAX						EXEMPT FROM GEN. PROPERTY TAX				
NAME & ADDRESS	SEC. TN. RANGE DESCRIPTION OF PROPERTY	C O D E	ACRES	LAND VALUE	IMPROVEMENT VALUE	TOTAL VALUE	C O D E	ACRES	VALUE	C O D E	ACRES			
			Parcel Total		18.20	\$19,700	\$0	\$19,700		0.00	\$0		0.00	
11010 464.01 464.01	POYNETTE SCHOOL DISTRICT 4536	N3579 County Highway J LOT 1, CSM 2263-14-54	A F	1.00 2.00	\$66,000 \$7,600	\$209,700 \$0	\$275,700 \$7,600						3.00	
John J Renz, Renz, Denise M N3579 County Road J Poynette, WI, 53955			Parcel Total		3.00	\$73,600	\$209,700	\$283,300		0.00	\$0		0.00	
11010 465 465	POYNETTE SCHOOL DISTRICT 4536	W9527 KENT RD E1/2 OF NW1/4	G D	4.40 75.60	\$67,200 \$5,000	\$135,300 \$0	\$202,500 \$5,000						80.00	
SCOTT VAN ETTEN, KIMBERLY VAN ETTEN N3805 COUNTY J POYNETTE, Wisconsin, 53955			Parcel Total		80.00	\$72,200	\$135,300	\$207,500		0.00	\$0		0.00	
11010 466 466	POYNETTE SCHOOL DISTRICT 4536	KENT RD FRAC W1/2 OF NW1/4	E D D	1.00 51.28 15.00	\$100 \$3,500 \$2,600	\$0 \$0 \$0	\$100 \$3,500 \$2,600						67.28	
SCOTT VAN ETTEN, KIMBERLY VAN ETTEN N3805 COUNTY J POYNETTE, Wisconsin, 53955			Parcel Total		67.28	\$6,200	\$0	\$6,200		0.00	\$0		0.00	

1449

YEAR 2023	State No.
--------------	-----------

ASSESSMENT ROLL FOR DEKORRA Columbia COUNTY

KEY TO
CODES

1.A - RESIDENTIAL
2.B - COMMERCIAL
3.C - MANUFACTURING
4.D - AGRICULTURAL

5.E - UNDEVELOPED
5m - AGRICULTURAL FOREST
6.F - PRODUCTIVE FOREST LANDS
7.G - OTHER

1. PFC REG. ENTERED BEFORE 1/1/72
2. PFC REG. ENTERED AFTER 12/31/71
3. PFC SPECIAL CLASSIFICATION
4. COUNTY FOREST CROP
5. MFL OPEN ENTERED AFTER 2004
6. MFL CLOSED ENTERED AFTER 2004
7. MFL OPEN ENTERED BEFORE 2005
8. MFL CLOSED ENTERED BEFORE 2005

1. FEDERAL
2. STATE
3. COUNTY
4. OTHER

EXEMPT FROM GEN.
PROPERTY TAX

TOTAL
ACRES
THIS
LINE

PARCEL NUMBER	SCHOOL DIST.	VOL/PAGE - REG. DEEDS	TOTAL ACRES OF DESC.	ACREAGE & VALUE OF DESCRIPTION SUBJECT TO GENERAL PROPERTY TAX								EXEMPT FROM GEN. PROPERTY TAX		TOTAL ACRES THIS LINE
NAME & ADDRESS	SEC. TN. RANGE DESCRIPTION OF PROPERTY	C O D E	ACRES	LAND VALUE	IMPROVEMENT VALUE	TOTAL VALUE	C O D E	ACRES	VALUE	C O D E	ACRES			
1450 11010 467 467 Wisconsin Power & Light Real Estate Dept 4902 N Biltmore Lane Suite 1000 Madison, WI, 53718-2148	POYNETTE SCHOOL DISTRICT 4536 0 NE1/4 OF SW1/4									X5	40.00			40.00
1451 11010 468 468 JEFFREY T WAUGH, JASON A WAUGH REVOCABLE TRUST ET AL 317 LUKE LANE DANE, WI, 53525	POYNETTE SCHOOL DISTRICT 4536 OLSON RD Frac W 1/2 of SW 1/4 Sec 30-11-9; See ExceptionsFrac NW 1/4 of NW 1/4 Sec 31-11 -9 located N of Olson Road Exc CSM 3501 & Exc V212-186	E	20.69	\$15,500	\$0	\$15,500	W6	30.000	108000.0 000					50.69
Parcel Total			20.69	\$15,500	\$0	\$15,500		#Error	#Error		0.00			
1452 11010 469.01 469.01 John J Loescher, Loescher, Cynthia A N3329 Heintz Road Poynette, WI, 53955	POYNETTE SCHOOL DISTRICT 4536 N3329 HEINTZ RD Lot 1, CSM 2767-18-90	A	1.79	\$73,600	\$131,800	\$205,400								1.79
1453 11010 469.02 469.02 Gary E Miller W9642 Olson Road Poynette, WI, 53955	POYNETTE SCHOOL DISTRICT 4536 W9638 OLSON RD LT 1 CS#3501-23-118	A	6.62	\$120,000	\$72,300	\$192,300								6.62

YEAR 2023	State No.
--------------	-----------

ASSESSMENT ROLL FOR DEKORRA Columbia COUNTY

KEY TO
CODES

1.A - RESIDENTIAL
2.B - COMMERCIAL
3.C - MANUFACTURING
4.D - AGRICULTURAL

5.E - UNDEVELOPED
5m - AGRICULTURAL FOREST
6.F - PRODUCTIVE FOREST LANDS
7.G - OTHER

1. PFC REG. ENTERED BEFORE 1/1/72
2. PFC REG. ENTERED AFTER 12/31/71
3. PFC SPECIAL CLASSIFICATION
4. COUNTY FOREST CROP
5. MFL OPEN ENTERED AFTER 2004
6. MFL CLOSED ENTERED AFTER 2004
7. MFL OPEN ENTERED BEFORE 2005
8. MFL CLOSED ENTERED BEFORE 2005

1. FEDERAL
2. STATE
3. COUNTY
4. OTHER

EXEMPT FROM GEN.
PROPERTY TAX

TOTAL
ACRES
THIS
LINE

	PARCEL NUMBER	SCHOOL	VOL/PAGE - REG. DEEDS	TOTAL ACRES	ACREAGE & VALUE OF DESCRIPTION						6. MFL CLOSED ENTERED AFTER 2004 7. MFL OPEN ENTERED BEFORE 2005 8. MFL CLOSED ENTERED BEFORE 2005		EXEMPT FROM GEN. PROPERTY TAX		ACRES THIS LINE
		DIST.		OF DESC.	SUBJECT TO GENERAL PROPERTY TAX										
	NAME & ADDRESS			SEC. TN. RANGE	C	ACRES	LAND	IMPROVEMENT	TOTAL	C	ACRES	VALUE	C	ACRES	
				DESCRIPTION OF PROPERTY	O		VALUE	VALUE	VALUE	D			E		
1454	11010 469.03	POYNETTE			A	5.00	\$104,400	\$272,500	\$376,900						14.15
	469.03	SCHOOL			F	8.00	\$28,800	\$0	\$28,800						
		DISTRICT			E	1.15	\$900	\$0	\$900						
		4536		W9642 OLSON RD											
	Gary E Miller			LT 2 CS3501-23-118											
	W9642 Olson Road														
	Poynette, WI, 53955														
	Parcel Total					14.15	\$134,100	\$272,500	\$406,600		0.00	\$0		0.00	
1455	11010 47.01	POYNETTE			A	3.97	\$63,800	\$72,100	\$135,900						3.97
	47.01	SCHOOL													
		DISTRICT		W8152 PHILLIPS RD											
		4536		Lot 1, CSM 4884-34-83											
	Dale R Robson, Robson, Thomas K, et al.														
	W7482 Phillips Road														
	Pardeeville, WI, 53954														
1456	11010 47.04	POYNETTE			D	16.00	\$2,700	\$0	\$2,700						53.12
	47.04	SCHOOL			5M	7.90	\$14,200	\$0	\$14,200						
		DISTRICT			E	14.22	\$27,000	\$0	\$27,000						
		4536			A	1.00	\$66,000	\$269,200	\$335,200						
				W8180 PHILLIPS RD	E	14.00	\$10,500	\$0	\$10,500						
				LOT 1, CSM 4886-34-85											
	Christopher D Robson, Robson, Lori F														
	W8180 Phillips Road														
	Poynette, WI, 53955														
	Parcel Total					53.12	\$120,400	\$269,200	\$389,600		0.00	\$0		0.00	
1457	11010 47.05	POYNETTE			5M	25.42	\$45,800	\$0	\$45,800						53.12
	47.05	SCHOOL			E	7.70	\$14,600	\$0	\$14,600						
		DISTRICT			G	1.00	\$8,000	\$5,900	\$13,900						
		4536			D	19.00	\$3,200	\$0	\$3,200						
				W8176 Phillips Rd											
				LOT 2, CSM 4886-34-85											
	Kevin C Robson, Robson, Laura M														
	W7482 Phillips Road														
	Pardeeville, WI, 53954														

YEAR 2023	State No.
--------------	-----------

ASSESSMENT ROLL FOR DEKORRA Columbia COUNTY

2023				KEY TO CODES ▶		1.A - RESIDENTIAL 2.B - COMMERCIAL 3.C - MANUFACTURING 4.D - AGRICULTURAL		5.E - UNDEVELOPED 5m - AGRICULTURAL FOREST 6.F - PRODUCTIVE FOREST LANDS 7.G - OTHER		1. PFC REG. ENTERED BEFORE 1/1/72 2. PFC REG. ENTERED AFTER 12/31/71 3. PFC SPECIAL CLASSIFICATION 4. COUNTY FOREST CROP 5. MFL OPEN ENTERED AFTER 2004 6. MFL CLOSED ENTERED AFTER 2004 7. MFL OPEN ENTERED BEFORE 2005 8. MFL CLOSED ENTERED BEFORE 2005		1. FEDERAL 2. STATE 3. COUNTY 4. OTHER		TOTAL ACRES THIS LINE	
PARCEL NUMBER		SCHOOL DIST.	VOL/PAGE - REG. DEEDS	TOTAL ACRES OF DESC.		ACREAGE & VALUE OF DESCRIPTION SUBJECT TO GENERAL PROPERTY TAX							EXEMPT FROM GEN. PROPERTY TAX		
NAME & ADDRESS		SEC. TN. RANGE DESCRIPTION OF PROPERTY		C O D E	ACRES	LAND VALUE	IMPROVEMENT VALUE	TOTAL VALUE	C O D E	ACRES	VALUE	C O D E	ACRES		
		Parcel Total			53.12	\$71,600	\$5,900	\$77,500		0.00	\$0		0.00		
11010 47.A 47.A Daniel C Hoffman, Hoffman, Opal L W8110 Phillips Road Poynette, WI, 53955		POYNETTE SCHOOL DISTRICT 4536 W8110 PHILLIPS RD Part SE1/4 NE1/4, Beg at point where N boundary of hwy int E line sd 1/4 1/4; N on E line to NE cor, W on N line 17 rods: S 67 rods to hwy; E to Beg; being strip 17 R wide E side		A	7.00	\$123,600	\$109,700	\$233,300						7.00	
11010 47.B 47.B LEOBARDO LAGUNAS BELTRAN, LORENZA RANGEL MILLAN W8190 PHILLIPS ROAD POYNETTE, WI, 53955		POYNETTE SCHOOL DISTRICT 4536 W8190 PHILLIPS RD PART OF SE 1/4 NE 1/4 COMM AT PT IN C OF HWY 51 & TOWN ROAD ON S SIDE SD 1/4 1/4; TH E 240'; N 422'; W 240'; S422' TO POB		A	2.32	\$78,700	\$108,200	\$186,900						2.32	
11010 470 470 Walter S & Annette K Bockover Living Trust Dated 10/17/2001 N3305 Heintz Road Poynette, WI, 53955		POYNETTE SCHOOL DISTRICT 4536 N3305 HEINTZ RD Lot 1, CSM 2647-17-100 EXC CS#2767		A E F	4.00 11.74 25.00	\$94,800 \$8,800 \$90,000	\$193,800 \$0 \$0	\$288,600 \$8,800 \$90,000						40.74	
		Parcel Total			40.74	\$193,600	\$193,800	\$387,400		0.00	\$0		0.00		
11010 471.01 471.01 Alberto E Reyes, Snow, Crystal D N3473 County Road J Poynette, WI, 53955		POYNETTE SCHOOL DISTRICT 4536 N3473 County Highway J LT 1 CS#3839-26-77		A	1.02	\$66,200	\$117,900	\$184,100						1.02	

YEAR 2023	State No.
--------------	-----------

ASSESSMENT ROLL FOR DEKORRA Columbia COUNTY

KEY TO
CODES

1.A - RESIDENTIAL
2.B - COMMERCIAL
3.C - MANUFACTURING
4.D - AGRICULTURAL

5.E - UNDEVELOPED
5m - AGRICULTURAL FOREST
6.F - PRODUCTIVE FOREST LANDS
7.G - OTHER

1. PFC REG. ENTERED BEFORE 1/1/72
2. PFC REG. ENTERED AFTER 12/31/71
3. PFC SPECIAL CLASSIFICATION
4. COUNTY FOREST CROP
5. MFL OPEN ENTERED AFTER 2004
6. MFL CLOSED ENTERED AFTER 2004
7. MFL OPEN ENTERED BEFORE 2005
8. MFL CLOSED ENTERED BEFORE 2005

1. FEDERAL
2. STATE
3. COUNTY
4. OTHER

EXEMPT FROM GEN.
PROPERTY TAX

TOTAL
ACRES
THIS
LINE

1462

PARCEL NUMBER	SCHOOL DIST.	VOL/PAGE - REG. DEEDS	TOTAL ACRES OF DESC.	ACREAGE & VALUE OF DESCRIPTION SUBJECT TO GENERAL PROPERTY TAX				6. MFL CLOSED ENTERED AFTER 2004 7. MFL OPEN ENTERED BEFORE 2005 8. MFL CLOSED ENTERED BEFORE 2005			EXEMPT FROM GEN. PROPERTY TAX		ACRES THIS LINE
NAME & ADDRESS	SEC. TN. RANGE DESCRIPTION OF PROPERTY	C O D E	ACRES	LAND VALUE	IMPROVEMENT VALUE	TOTAL VALUE	C O D E	ACRES	VALUE	C O D E	ACRES		
11010 471.02 471.02 POYNETTE SCHOOL DISTRICT 4536 N3465 County Highway J LT 2 CS#3839-26-77 Dream Acre Ceramics & Gifts, LLC 320 S Main St Poynette, WI, 53955		B	1.07	\$56,000	\$40,900	\$96,900						1.07	
11010 471.03 471.03 POYNETTE SCHOOL DISTRICT 4536 0 Being a part Lot 1, CSM 1055-5-47; Beg SE cor S 30; N89-50-45W 1002' alg S ln to an iron pape E ROW ln of I 90-94; N0-17-30E 245.70'; N11-13-30W 100.60'; N0-19-11E 839.48'; N0-19-11E 732.85'; N89-19-05E 50' to POB; S00-19-11E 50'; S89-19-05W 50'; N00-19-11E 50'; N89-19-05E 50' to POB Town of Dekorra W8225 COUNTY ROAD JV POYNETTE, WI, 53955-8886										X4	0.06	0.06	
11010 471.05 471.05 POYNETTE SCHOOL DISTRICT 4536 0 A 5' X 50' parcel, being a part of Lot 1, CSM 1055-5-47; described as follows: Comm at the NW cor of said Lot 1; S0-19-11W alg E ROW ln of I90-94, 50' to POB; N89-19-05E 50'; S0-19-11E 5'; S89-19-05W 50'; N00-19- 11E 5' to POB. TOWN OF DEKORRA W8225 COUNTY ROAD JV POYNETTE, WI, 53955-8886										X4	0.01	0.01	
11010 471.06 471.06 POYNETTE SCHOOL DISTRICT 4536 N3427 County Highway J Part of Lot 1, CSM 1055-5-47 - See Exceptions Nautical Investment Company LLC 210 Knightsbridge Road Waunakee, WI, 53597		B	4.67	\$104,500	\$196,400	\$300,900						4.67	

1465

1463

1464

YEAR 2023	State No.
--------------	-----------

ASSESSMENT ROLL FOR DEKORRA Columbia COUNTY

2023				KEY TO CODES ▶		1.A - RESIDENTIAL 2.B - COMMERCIAL 3.C - MANUFACTURING 4.D - AGRICULTURAL		5.E - UNDEVELOPED 5m - AGRICULTURAL FOREST 6.F - PRODUCTIVE FOREST LANDS 7.G - OTHER		1. PFC REG. ENTERED BEFORE 1/1/72 2. PFC REG. ENTERED AFTER 12/31/71 3. PFC SPECIAL CLASSIFICATION 4. COUNTY FOREST CROP 5. MFL OPEN ENTERED AFTER 2004 6. MFL CLOSED ENTERED AFTER 2004 7. MFL OPEN ENTERED BEFORE 2005 8. MFL CLOSED ENTERED BEFORE 2005		1. FEDERAL 2. STATE 3. COUNTY 4. OTHER		TOTAL ACRES THIS LINE									
PARCEL NUMBER		SCHOOL DIST.		VOL/PAGE - REG. DEEDS		TOTAL ACRES OF DESC.		ACREAGE & VALUE OF DESCRIPTION SUBJECT TO GENERAL PROPERTY TAX								EXEMPT FROM GEN. PROPERTY TAX							
NAME & ADDRESS		SEC. TN. RANGE DESCRIPTION OF PROPERTY		C O D E		ACRES		LAND VALUE		IMPROVEMENT VALUE		TOTAL VALUE		C O D E		ACRES		VALUE		C O D E		ACRES	
11010 471.1 471.1 Harlow J Heintz N3412 County Road J Poynette, WI, 53955		POYNETTE SCHOOL DISTRICT 4536 N3412 COUNTY RD J ALL THAT PART & E 1/2 OF SE 1/4 LYING E OF CTH J; ALSO Lot 1, CSM 158-1-158 AND EXC 2 CS 146 (MAPPING CORRECTION)		E D G D		1.40 13.00 2.00 21.00		\$100 \$2,200 \$48,000 \$1,400		\$0 \$0 \$89,300 \$0		\$100 \$2,200 \$137,300 \$1,400				0.00		\$0				0.00	
Parcel Total						37.40		\$51,700		\$89,300		\$141,000				0.00		\$0				0.00	
11010 471.A 471.A Rachelle Buss, Grinwald, Megan N3499 County Road J Poynette, WI, 53955		POYNETTE SCHOOL DISTRICT 4536 N3499 County Highway J Prt of the E1/2 of the SE1/4; comm at intersection N boundary of SE1/4 and I-90; E to intersection Hwy J; S 9 rods; W to I-90; N to POB		A		1.00		\$52,800		\$77,000		\$129,800										1.00	
11010 471.B 471.B Guy D Senkowski, Senkowski, Judy A 708 McMillian Road Poynette, WI, 53955		POYNETTE SCHOOL DISTRICT 4536 N3489 County Highway J Prt NE1/4 of SE1/4, Com NE cor W1/2 of NE1/4 SE1/4, S along Hwy J 9 rods to POB, S 9 rods, W to E line I90-94 18 rods, N 9 rods, E 18 rods to beg		A		1.00		\$66,000		\$44,000		\$110,000										1.00	
11010 471.D 471.D DOUG SANCHEZ, MARGARET SANCHEZ N3453 COUNTY HIGHWAY J POYNETTE, WI, 53955		POYNETTE SCHOOL DISTRICT 4536 N3455 County Highway J PRT NE1/4 SE1/4 COM NE COR W1/2 NE1/4 SE 1/4 S36 RDS POB, S9 RDS, W18 RDS N9RDS E 18 RDS TO BEG		A		1.00		\$66,000		\$77,000		\$143,000										1.00	

YEAR 2023	State No.
--------------	-----------

ASSESSMENT ROLL FOR DEKORRA Columbia COUNTY

KEY TO
CODES

1.A - RESIDENTIAL
2.B - COMMERCIAL
3.C - MANUFACTURING
4.D - AGRICULTURAL

5.E - UNDEVELOPED
5m - AGRICULTURAL FOREST
6.F - PRODUCTIVE FOREST LANDS
7.G - OTHER

1. PFC REG. ENTERED BEFORE 1/1/72
2. PFC REG. ENTERED AFTER 12/31/71
3. PFC SPECIAL CLASSIFICATION
4. COUNTY FOREST CROP
5. MFL OPEN ENTERED AFTER 2004
6. MFL CLOSED ENTERED AFTER 2004
7. MFL OPEN ENTERED BEFORE 2005
8. MFL CLOSED ENTERED BEFORE 2005

1. FEDERAL
2. STATE
3. COUNTY
4. OTHER

EXEMPT FROM GEN.
PROPERTY TAX

TOTAL
ACRES
THIS
LINE

PARCEL NUMBER		SCHOOL DIST.	VOL/PAGE - REG. DEEDS	TOTAL ACRES OF DESC.	ACREAGE & VALUE OF DESCRIPTION SUBJECT TO GENERAL PROPERTY TAX					6. MFL CLOSED ENTERED AFTER 2004 7. MFL OPEN ENTERED BEFORE 2005 8. MFL CLOSED ENTERED BEFORE 2005		EXEMPT FROM GEN. PROPERTY TAX		ACRES THIS LINE	
NAME & ADDRESS			SEC. TN. RANGE DESCRIPTION OF PROPERTY		C O D E	ACRES	LAND VALUE	IMPROVEMENT VALUE	TOTAL VALUE	C O D E	ACRES	VALUE	C O D E		ACRES
1470	11010 471.E1 4710 POYNETTE SCHOOL DISTRICT 4536 Ronald J Howe 1358 S Cypress Drive Friendship, WI, 53934		N3303 County Highway J Lot 1, CSM 1512-7-63		B	1.79	\$66,900	\$58,100	\$125,000						1.79
	11010 471.E2 47100 POYNETTE SCHOOL DISTRICT 4536 MILLER RENTAL PROPERTIES LLC N3280 COUNTY ROAD J POYNETTE, WI, 53955		0 Lot 2, CSM 1512-7-63		B	1.25	\$47,000	\$0	\$47,000						1.25
1472	11010 471.F 471.F POYNETTE SCHOOL DISTRICT 4536 MILLER RENTAL PROPERTIES LLC N2311 WIBU ROAD POYNETTE, WI, 53955		0 Lot 2, CSM 146-1-146		B	3.00	\$117,000	\$0	\$117,000						3.00
	11010 471.G 471.G POYNETTE SCHOOL DISTRICT 4536 Ronald J Howe 1358 S Cypress Drive Friendship, WI, 53934		N3303 CTY HWY J PRT E1/2 SE1/4-COM SE COR S.30 N88 W1001.66' N1E 245.70' N10W100.60' N1E97.22' POB; N1E1327.45' S89 E275.41' S1E1307.68' S89W7' S19.62' N89W306.34'. see exceptions		B	0.96	\$41,800	\$0	\$41,800						0.96

YEAR 2023	State No.
--------------	-----------

ASSESSMENT ROLL FOR DEKORRA Columbia COUNTY

KEY TO
CODES

1.A - RESIDENTIAL
2.B - COMMERCIAL
3.C - MANUFACTURING
4.D - AGRICULTURAL

5.E - UNDEVELOPED
5m - AGRICULTURAL FOREST
6.F - PRODUCTIVE FOREST LANDS
7.G - OTHER

1. PFC REG. ENTERED BEFORE 1/1/72
2. PFC REG. ENTERED AFTER 12/31/71
3. PFC SPECIAL CLASSIFICATION
4. COUNTY FOREST CROP
5. MFL OPEN ENTERED AFTER 2004
6. MFL CLOSED ENTERED AFTER 2004
7. MFL OPEN ENTERED BEFORE 2005
8. MFL CLOSED ENTERED BEFORE 2005

1. FEDERAL
2. STATE
3. COUNTY
4. OTHER

EXEMPT FROM GEN.
PROPERTY TAX

TOTAL
ACRES
THIS
LINE

1474

2023				KEY TO CODES ▶		1.A - RESIDENTIAL 2.B - COMMERCIAL 3.C - MANUFACTURING 4.D - AGRICULTURAL		5.E - UNDEVELOPED 5m - AGRICULTURAL FOREST 6.F - PRODUCTIVE FOREST LANDS 7.G - OTHER		1. PFC REG. ENTERED BEFORE 1/1/72 2. PFC REG. ENTERED AFTER 12/31/71 3. PFC SPECIAL CLASSIFICATION 4. COUNTY FOREST CROP 5. MFL OPEN ENTERED AFTER 2004 6. MFL CLOSED ENTERED AFTER 2004 7. MFL OPEN ENTERED BEFORE 2005 8. MFL CLOSED ENTERED BEFORE 2005		1. FEDERAL 2. STATE 3. COUNTY 4. OTHER		TOTAL ACRES THIS LINE		
PARCEL NUMBER		SCHOOL DIST.		VOL/PAGE - REG. DEEDS		TOTAL ACRES OF DESC.		ACREAGE & VALUE OF DESCRIPTION SUBJECT TO GENERAL PROPERTY TAX					EXEMPT FROM GEN. PROPERTY TAX			
NAME & ADDRESS		SEC. TN. RANGE DESCRIPTION OF PROPERTY				C O D E	ACRES	LAND VALUE	IMPROVEMENT VALUE	TOTAL VALUE	C O D E	ACRES	VALUE	C O D E	ACRES	
11010 471.G2 471.G2 POYNETTE SCHOOL DISTRICT 4536 Cornellier Fireworks Central LLC 105 Dearborn Beloit, WI, 53511		N3365 County Highway J PRT E1/2 SE1/4, COM SE COR S.30, N88W1001.66' N1 E245.70' N10W100.60' N1E394.32' POB; N1E297.02' S89E296.36' SO-14E297.02' N89W304.85' POB				B	2.00	\$70,000	\$128,900	\$198,900						2.00
11010 471.G3 471.G3 POYNETTE SCHOOL DISTRICT 4536 Graham J Counihan Rev Liv Tr 332 Santa Maria Drive Arlington, WI, 53911		N3333 County Highway J Lot 1, CSM 2243-14-34				B	1.05	\$55,800	\$142,200	\$198,000						1.05
11010 471.G4 471.G4 POYNETTE SCHOOL DISTRICT 4536 Rusty Anchor LLC N3427 County Road J Poynette, WI, 53955		N3383 County Highway J LOT 1, CSM 716-3-191				B	1.00	\$55,000	\$60,000	\$115,000						1.00
11010 472 472 POYNETTE SCHOOL DISTRICT 4536 Gerald Ryce, Ryce, Michael L, Et Al. W9453 Kent Road Poynette, WI, 53955		HEINTZ RD ALL LAND OF HWY COMM IN SE1/4 LYING W OF HWY 90-94				E 5M D E	3.00 10.00 43.00 27.60	\$300 \$18,000 \$7,300 \$20,700	\$0 \$0 \$0 \$0	\$300 \$18,000 \$7,300 \$20,700						83.60
Parcel Total							83.60	\$46,300	\$0	\$46,300		0.00	\$0		0.00	

YEAR 2023	State No.
--------------	-----------

ASSESSMENT ROLL FOR DEKORRA Columbia COUNTY

KEY TO
CODES

1.A - RESIDENTIAL
2.B - COMMERCIAL
3.C - MANUFACTURING
4.D - AGRICULTURAL

5.E - UNDEVELOPED
5m - AGRICULTURAL FOREST
6.F - PRODUCTIVE FOREST LANDS
7.G - OTHER

1. PFC REG. ENTERED BEFORE 1/1/72
2. PFC REG. ENTERED AFTER 12/31/71
3. PFC SPECIAL CLASSIFICATION
4. COUNTY FOREST CROP
5. MFL OPEN ENTERED AFTER 2004
6. MFL CLOSED ENTERED AFTER 2004
7. MFL OPEN ENTERED BEFORE 2005
8. MFL CLOSED ENTERED BEFORE 2005

1. FEDERAL
2. STATE
3. COUNTY
4. OTHER

EXEMPT FROM GEN.
PROPERTY TAX

**TOTAL
ACRES
THIS
LINE**[illegible]

YEAR 2023	State No.
--------------	-----------

ASSESSMENT ROLL FOR DEKORRA Columbia COUNTY

2023				KEY TO CODES ▶		1.A - RESIDENTIAL 2.B - COMMERCIAL 3.C - MANUFACTURING 4.D - AGRICULTURAL		5.E - UNDEVELOPED 5m - AGRICULTURAL FOREST 6.F - PRODUCTIVE FOREST LANDS 7.G - OTHER		1. PFC REG. ENTERED BEFORE 1/1/72 2. PFC REG. ENTERED AFTER 12/31/71 3. PFC SPECIAL CLASSIFICATION 4. COUNTY FOREST CROP 5. MFL OPEN ENTERED AFTER 2004 6. MFL CLOSED ENTERED AFTER 2004 7. MFL OPEN ENTERED BEFORE 2005 8. MFL CLOSED ENTERED BEFORE 2005		1. FEDERAL 2. STATE 3. COUNTY 4. OTHER		TOTAL ACRES THIS LINE									
PARCEL NUMBER		SCHOOL DIST.		VOL/PAGE - REG. DEEDS		TOTAL ACRES OF DESC.		ACREAGE & VALUE OF DESCRIPTION SUBJECT TO GENERAL PROPERTY TAX					EXEMPT FROM GEN. PROPERTY TAX										
NAME & ADDRESS		SEC. TN. RANGE DESCRIPTION OF PROPERTY		C O D E		ACRES		LAND VALUE		IMPROVEMENT VALUE		TOTAL VALUE		C O D E		ACRES		VALUE		C O D E		ACRES	
11010 473.01 473.01 POYNETTE SCHOOL DISTRICT 4536 Smokey Hollow Investments LLC 4419 Fox Bluff Lane Middleton, WI, 53562		N3211 SMOKEY HOLLOW RD Lot 1, CSM 5339-38-6		B		2.79		\$175,000		\$68,000		\$243,000										2.79	
11010 473.02 473.02 POYNETTE SCHOOL DISTRICT 4536 DP&K Inc N3250 County Road J Poynette, WI, 53955		N3250 County Highway J LOT 1, CSM 5348-38-15		B		8.31		\$225,000		\$1,975,000		\$2,200,000										8.31	
11010 473.A 473.A POYNETTE SCHOOL DISTRICT 4536 JoLee A Strye Trust dated 4/14/1998, Radonski Family Trust, et al. 5400 North Shoreland Avenue Whitefish Bay, WI, 53217		SMOKEY HOLLOW RD LOT 1, CSM 1949-11-45		B		22.27		\$1,113,400		\$0		\$1,113,400										22.27	
11010 473.E1 4730 POYNETTE SCHOOL DISTRICT 4536 Miller Rental Properties LLC N2311 WIBU Road Poynette, WI, 53955		N3280 County Highway J LOT 1, CSM 1147-5-139		B		0.65		\$65,000		\$77,900		\$142,900										0.65	

YEAR 2023	State No.
--------------	-----------

ASSESSMENT ROLL FOR DEKORRA Columbia COUNTY

KEY TO
CODES

1.A - RESIDENTIAL
2.B - COMMERCIAL
3.C - MANUFACTURING
4.D - AGRICULTURAL

5.E - UNDEVELOPED
5m - AGRICULTURAL FOREST
6.F - PRODUCTIVE FOREST LANDS
7.G - OTHER

1. PFC REG. ENTERED BEFORE 1/1/72
2. PFC REG. ENTERED AFTER 12/31/71
3. PFC SPECIAL CLASSIFICATION
4. COUNTY FOREST CROP
5. MFL OPEN ENTERED AFTER 2004
6. MFL CLOSED ENTERED AFTER 2004
7. MFL OPEN ENTERED BEFORE 2005
8. MFL CLOSED ENTERED BEFORE 2005

1. FEDERAL
2. STATE
3. COUNTY
4. OTHER

EXEMPT FROM GEN.
PROPERTY TAX

TOTAL
ACRES
THIS
LINE

1486

2023				KEY TO CODES ▶		1.A - RESIDENTIAL 2.B - COMMERCIAL 3.C - MANUFACTURING 4.D - AGRICULTURAL		5.E - UNDEVELOPED 5m - AGRICULTURAL FOREST 6.F - PRODUCTIVE FOREST LANDS 7.G - OTHER		1. PFC REG. ENTERED BEFORE 1/1/72 2. PFC REG. ENTERED AFTER 12/31/71 3. PFC SPECIAL CLASSIFICATION 4. COUNTY FOREST CROP 5. MFL OPEN ENTERED AFTER 2004 6. MFL CLOSED ENTERED AFTER 2004 7. MFL OPEN ENTERED BEFORE 2005 8. MFL CLOSED ENTERED BEFORE 2005		1. FEDERAL 2. STATE 3. COUNTY 4. OTHER		TOTAL ACRES THIS LINE
PARCEL NUMBER	SCHOOL DIST.	VOL/PAGE - REG. DEEDS	TOTAL ACRES OF DESC.	ACREAGE & VALUE OF DESCRIPTION SUBJECT TO GENERAL PROPERTY TAX							EXEMPT FROM GEN. PROPERTY TAX			
NAME & ADDRESS		SEC. TN. RANGE DESCRIPTION OF PROPERTY		C O D E	ACRES	LAND VALUE	IMPROVEMENT VALUE	TOTAL VALUE	C O D E	ACRES	VALUE	C O D E	ACRES	
11010 475 475	POYNETTE SCHOOL DISTRICT 4536	W9504 County Highway CS - J PRT W 1/2 NE 1/4 & E 1/2 NW 1/4 S.31 & SE 1/4 SW 1/4 S. 30-BEG N 1/4 COR S.31 N1W767.99' S42W774.06' S1E2539.52' N72E674.96' N1W2105.68' N89 E1181.59' N9.35' N89W1308. 66'POB CIRCUT COURT #88CV200	F	34.00	\$122,400	\$0	\$122,400							40.00
			E	4.00	\$7,600	\$0	\$7,600							
			A	2.00	\$75,600	\$3,400	\$79,000							
			Parcel Total				40.00	\$205,600	\$3,400	\$209,000		0.00	\$0	
11010 475.A 475.A	POYNETTE SCHOOL DISTRICT 4536	W9496 County Highway CS - J W 1/2 NE 1/4 N OF HWY EXC 7.A	E	22.20	\$42,200	\$0	\$42,200							47.94
			E	14.24	\$10,700	\$0	\$10,700							
			B	11.50	\$575,000	\$30,800	\$605,800							
			Parcel Total				47.94	\$627,900	\$30,800	\$658,700		0.00	\$0	
11010 477.01 477.01	POYNETTE SCHOOL DISTRICT 4536	N3280 HEINTZ RD Lot 1, CSM 5009-35-73	A	4.57	\$100,300	\$529,900	\$630,200							4.57
11010 477.02 477.02	POYNETTE SCHOOL DISTRICT 4536	HEINTZ RD Lot 2, CSM 5009-35-73	A	4.57	\$100,300	\$0	\$100,300							4.57
Neil Krohn 2594 Leopold Way #303 Sun Prairie, WI, 53590														

1488

1489

YEAR 2023	State No.
--------------	-----------

ASSESSMENT ROLL FOR DEKORRA Columbia COUNTY

KEY TO CODES	1.A - RESIDENTIAL 2.B - COMMERCIAL 3.C - MANUFACTURING 4.D - AGRICULTURAL			5.E - UNDEVELOPED 5m - AGRICULTURAL FOREST 6.F - PRODUCTIVE FOREST LANDS 7.G - OTHER			1. PFC REG. ENTERED BEFORE 1/1/72 2. PFC REG. ENTERED AFTER 12/31/71 3. PFC SPECIAL CLASSIFICATION 4. COUNTY FOREST CROP 5. MFL OPEN ENTERED AFTER 2004 6. MFL CLOSED ENTERED AFTER 2004 7. MFL OPEN ENTERED BEFORE 2005 8. MFL CLOSED ENTERED BEFORE 2005			1. FEDERAL 2. STATE 3. COUNTY 4. OTHER		TOTAL ACRES THIS LINE
	ACREAGE & VALUE OF DESCRIPTION SUBJECT TO GENERAL PROPERTY TAX						EXEMPT FROM GEN. PROPERTY TAX					
PROPERTY	C O D E	ACRES	LAND VALUE	IMPROVEMENT VALUE	TOTAL VALUE	C O D E	ACRES	VALUE	C O D E	ACRES		
	A	4.63	\$100,800	\$350,800	\$451,600						4.63	
	A	6.10	\$115,000	\$311,600	\$426,600						6.10	
	F	11.50	\$41,400	\$0	\$41,400						11.50	
of Olson Rd												
CS & J EXC see	F	33.49	\$120,600	\$0	\$120,600						45.49	
	A	5.00	\$104,400	\$196,400	\$300,800							
	E	7.00	\$13,300	\$0	\$13,300							
Total		45.49	\$238,300	\$196,400	\$434,700		0.00	\$0		0.00		

YEAR 2023	State No.
--------------	-----------

ASSESSMENT ROLL FOR DEKORRA Columbia COUNTY

KEY TO
CODES

1.A - RESIDENTIAL
2.B - COMMERCIAL
3.C - MANUFACTURING
4.D - AGRICULTURAL

5.E - UNDEVELOPED
5m - AGRICULTURAL FOREST
6.F - PRODUCTIVE FOREST LANDS
7.G - OTHER

1. PFC REG. ENTERED BEFORE 1/1/72
2. PFC REG. ENTERED AFTER 12/31/71
3. PFC SPECIAL CLASSIFICATION
4. COUNTY FOREST CROP
5. MFL OPEN ENTERED AFTER 2004
6. MFL CLOSED ENTERED AFTER 2004
7. MFL OPEN ENTERED BEFORE 2005
8. MFL CLOSED ENTERED BEFORE 2005

1. FEDERAL
2. STATE
3. COUNTY
4. OTHER

EXEMPT FROM GEN.
PROPERTY TAX

TOTAL
ACRES
THIS
LINE

1494

PARCEL NUMBER	SCHOOL DIST.	VOL/PAGE - REG. DEEDS	TOTAL ACRES OF DESC.	ACREAGE & VALUE OF DESCRIPTION SUBJECT TO GENERAL PROPERTY TAX					6. MFL CLOSED ENTERED AFTER 2004 7. MFL OPEN ENTERED BEFORE 2005 8. MFL CLOSED ENTERED BEFORE 2005			EXEMPT FROM GEN. PROPERTY TAX		ACRES THIS LINE
NAME & ADDRESS	SEC. TN. RANGE DESCRIPTION OF PROPERTY	C O D E	ACRES	LAND VALUE	IMPROVEMENT VALUE	TOTAL VALUE	C O D E	ACRES	VALUE	C O D E	ACRES			
11010 480 480	POYNETTE SCHOOL DISTRICT 4536		13.68 5.00	\$49,200 \$104,400	\$0 \$155,400	\$49,200 \$259,800						18.68		
Kyle R Knuteson, Knuteson, Monice R W9600 County Road CS Poynette, WI, 53955	W9600 County Highway CS - J SE 1/4 OF NW 1/4; EXC PART LYING S OF CENTER OF HWY RUNNING NE & SW ACROSS SAID 1/4 1/4. see exceptions	F A												
Parcel Total			18.68	\$153,600	\$155,400	\$309,000		0.00	\$0		0.00			
11010 482.01 482.01	POYNETTE SCHOOL DISTRICT 4536		7.64 29.50 1.88 0.75	\$125,400 \$7,000 \$3,400 \$1,400	\$96,900 \$0 \$0 \$0	\$222,300 \$7,000 \$3,400 \$1,400						39.77		
Johna L Elsing W9509 County Road CS Poynette, WI, 53955	W9509 County Highway CS - J NE1/4 of SW1/4 & Prt SE1/4 of NW1/4 lying S of center of Hwy running NE & SW across said 1/4 1/4, Exc CS1807 ANDPrt of SW1/4 of NE1/4 & NW1/4 of SE1/4 Sec 31, Comm S1/4 cor Sec 31, N00-48-13W 2548.68' to POB, N00-48-13W 540.09' to south r/w Hwy CS & J, N72-34-06E 62.87', S00-23-13W 559.27', N89-32-43W 48.63' to POBERROR on #877166 (Range # in 2nd description is wrong)	B D 5M E												
Parcel Total			39.77	\$137,200	\$96,900	\$234,100		0.00	\$0		0.00			
11010 482.A 482.A	POYNETTE SCHOOL DISTRICT 4536	B	10.92	\$138,700	\$177,600	\$316,300						10.92		
Mom's Mini Warehouses Inc PO Box 163 Poynette, WI, 53955	N9631 County Highway CS - J Lot 1, CSM 1807-10-3													

1496

YEAR 2023	State No.
--------------	-----------

ASSESSMENT ROLL FOR DEKORRA Columbia COUNTY

KEY TO
CODES

1.A - RESIDENTIAL
2.B - COMMERCIAL
3.C - MANUFACTURING
4.D - AGRICULTURAL

5.E - UNDEVELOPED
5m - AGRICULTURAL FOREST
6.F - PRODUCTIVE FOREST LANDS
7.G - OTHER

1. PFC REG. ENTERED BEFORE 1/1/72
2. PFC REG. ENTERED AFTER 12/31/71
3. PFC SPECIAL CLASSIFICATION
4. COUNTY FOREST CROP
5. MFL OPEN ENTERED AFTER 2004
6. MFL CLOSED ENTERED AFTER 2004
7. MFL OPEN ENTERED BEFORE 2005
8. MFL CLOSED ENTERED BEFORE 2005

1. FEDERAL
2. STATE
3. COUNTY
4. OTHER

EXEMPT FROM GEN.
PROPERTY TAX

TOTAL
ACRES
THIS
LINE

	PARCEL NUMBER	SCHOOL	VOL/PAGE - REG. DEEDS	TOTAL ACRES	ACREAGE & VALUE OF DESCRIPTION					6. MFL CLOSED ENTERED AFTER 2004 7. MFL OPEN ENTERED BEFORE 2005 8. MFL CLOSED ENTERED BEFORE 2005			EXEMPT FROM GEN. PROPERTY TAX		ACRES THIS LINE
	DIST.		OF DESC.		SUBJECT TO GENERAL PROPERTY TAX										
	NAME & ADDRESS		SEC. TN. RANGE DESCRIPTION OF PROPERTY	C O D E	ACRES	LAND VALUE	IMPROVEMENT VALUE	TOTAL VALUE	C O D E	ACRES	VALUE	C O D E	ACRES		
1497	11010 483	POYNETTE	CTH CS FRAC NW1/4 OF SW1/4	5M	1.46	\$2,600	\$0	\$2,600						34.46	
	483	SCHOOL		D	15.00	\$3,500	\$0	\$3,500							
		DISTRICT		E	3.00	\$5,700	\$0	\$5,700							
	4536			E	1.00	\$100	\$0	\$100							
				D	14.00	\$2,400	\$0	\$2,400							
	Albert W Peterson, Peterson Family Income Trust dated 3/28/2006 N3036 County Road J Poynette, WI, 53955														
			Parcel Total		34.46	\$14,300	\$0	\$14,300		0.00	\$0		0.00		
1498	11010 483.1	POYNETTE	0 SW/NW S of County Road CS as descr in 725790 (mapping correction)	E	0.21	\$100	\$0	\$100						0.21	
	483.1	SCHOOL													
		DISTRICT													
	4536														
	Albert W Peterson, Peterson Family Income Trust Dated 3/28/2006 N3036 County Road J Poynette, WI, 53955														
1499	11010 484	POYNETTE	0 FRAC SW1/4 OF SW1/4	D	8.00	\$1,900	\$0	\$1,900						34.47	
	484	SCHOOL		D	16.00	\$2,700	\$0	\$2,700							
		DISTRICT		5M	6.47	\$11,600	\$0	\$11,600							
	4536			E	4.00	\$3,000	\$0	\$3,000							
	Albert W Peterson, Peterson Family Income Trust dated 3/28/2006 N3036 County Road J Poynette, WI, 53955														
			Parcel Total		34.47	\$19,200	\$0	\$19,200		0.00	\$0		0.00		
1500	11010 485	POYNETTE	0 SE1/4 of SW1/4	5M	25.00	\$45,000	\$0	\$45,000						40.00	
	485	SCHOOL		D	2.00	\$500	\$0	\$500							
		DISTRICT		D	13.00	\$2,200	\$0	\$2,200							
	4536														
	Albert W Peterson, Peterson Family Income Trust dated 3/28/2006 N3036 County Road J Poynette, WI, 53955														

YEAR 2023	State No.
--------------	-----------

ASSESSMENT ROLL FOR DEKORRA Columbia COUNTY[illegible]

YEAR 2023	State No.
--------------	-----------

ASSESSMENT ROLL FOR DEKORRA Columbia COUNTY[illegible]

YEAR 2023	State No.
--------------	-----------

ASSESSMENT ROLL FOR DEKORRA Columbia COUNTY

KEY TO CODES ▶	1.A - RESIDENTIAL 2.B - COMMERCIAL 3.C - MANUFACTURING 4.D - AGRICULTURAL	5.E - UNDEVELOPED 5m - AGRICULTURAL FOREST 6.F - PRODUCTIVE FOREST LANDS 7.G - OTHER	1. PFC REG. ENTERED BEFORE 1/1/72 2. PFC REG. ENTERED AFTER 12/31/71 3. PFC SPECIAL CLASSIFICATION 4. COUNTY FOREST CROP 5. MFL OPEN ENTERED AFTER 2004 6. MFL CLOSED ENTERED AFTER 2004 7. MFL OPEN ENTERED BEFORE 2005 8. MFL CLOSED ENTERED BEFORE 2005	1. FEDERAL 2. STATE 3. COUNTY 4. OTHER	TOTAL ACRES THIS LINE
	ACREAGE & VALUE OF DESCRIPTION SUBJECT TO GENERAL PROPERTY TAX			EXEMPT FROM GEN. PROPERTY TAX	

PARCEL NUMBER	SCHOOL DIST.	VOL/PAGE - REG. DEEDS	TOTAL ACRES OF DESC.	ACREAGE & VALUE OF DESCRIPTION SUBJECT TO GENERAL PROPERTY TAX								EXEMPT FROM GEN. PROPERTY TAX		TOTAL ACRES THIS LINE
NAME & ADDRESS	SEC. TN. RANGE DESCRIPTION OF PROPERTY	C O D E	ACRES	LAND VALUE	IMPROVEMENT VALUE	TOTAL VALUE	C O D E	ACRES	VALUE	C O D E	ACRES			
1509 11010 49.2 49.2 Wisconsin Power & Light Wis PSC MG&E 4902 N Biltmore Lane Suite 1000 Madison, WI, 53718-2148	POYNETTE SCHOOL DISTRICT 4536 0 FRAC NW 1/4 E OF RR ROW BEING 500' wide									X5	30.67			30.67
1510 11010 490.01 490.01 COLUMBIA COUNTY 112 EAST EDGEWATER STREET PORTAGE, WI, 53901	POYNETTE SCHOOL DISTRICT 4536 W9111 County Highway CS LT 1 CS#3551-24-38	5M E E	0.00 0.00 0.00	\$0 \$0 \$0	\$0 \$0 \$0	\$0 \$0 \$0				X3	35.00			35.00
Parcel Total			0.00	\$0	\$0	\$0		0.00	\$0		35.00			
1511 11010 490.02 490.02 Michael L Bruchs, Amy O Bruchs W9001 County Road CS Poynette, WI, 53955	POYNETTE SCHOOL DISTRICT 4536 CTH CS LT 2 CS#3551-24-38	F E E	1.00 24.74 1.00	\$3,600 \$47,000 \$100	\$0 \$0 \$0	\$3,600 \$47,000 \$100								26.74
Parcel Total			26.74	\$50,700	\$0	\$50,700		0.00	\$0		0.00			
1512 11010 490.03 490.03 Gilbert Family Trust N3056 Smokey Hollow Road Poynette, WI, 53955	POYNETTE SCHOOL DISTRICT 4536 N3056 SMOKEY HOLLOW RD LT 3 CS#3552-24-39	5M D E E G	7.50 7.60 15.50 2.40 2.00	\$13,500 \$2,100 \$29,400 \$1,800 \$16,000	\$0 \$0 \$0 \$0 \$56,000	\$13,500 \$2,100 \$29,400 \$1,800 \$72,000								35.00

YEAR 2023	State No.
--------------	-----------

ASSESSMENT ROLL FOR DEKORRA Columbia COUNTY

KEY TO CODES		1.A - RESIDENTIAL 2.B - COMMERCIAL 3.C - MANUFACTURING 4.D - AGRICULTURAL			5.E - UNDEVELOPED 5m - AGRICULTURAL FOREST 6.F - PRODUCTIVE FOREST LANDS 7.G - OTHER			1. PFC REG. ENTERED BEFORE 1/1/72 2. PFC REG. ENTERED AFTER 12/31/71 3. PFC SPECIAL CLASSIFICATION 4. COUNTY FOREST CROP 5. MFL OPEN ENTERED AFTER 2004 6. MFL CLOSED ENTERED AFTER 2004 7. MFL OPEN ENTERED BEFORE 2005 8. MFL CLOSED ENTERED BEFORE 2005			1. FEDERAL 2. STATE 3. COUNTY 4. OTHER		TOTAL ACRES THIS LINE
		ACREAGE & VALUE OF DESCRIPTION SUBJECT TO GENERAL PROPERTY TAX								EXEMPT FROM GEN. PROPERTY TAX			
PROPERTY	C O D E	ACRES	LAND VALUE	IMPROVEMENT VALUE	TOTAL VALUE	C O D E	ACRES	VALUE	C O D E	ACRES			
Total		35.00	\$62,800	\$56,000	\$118,800		0.00	\$0		0.00			
	D	5.00	\$1,400	\$0	\$1,400						15.03		
	E	1.73	\$3,300	\$0	\$3,300								
	G	8.30	\$98,400	\$481,300	\$579,700								
Total		15.03	\$103,100	\$481,300	\$584,400		0.00	\$0		0.00			
	A	5.00	\$104,400	\$369,000	\$473,400						35.00		
	F	26.00	\$93,600	\$0	\$93,600								
	E	4.00	\$7,600	\$0	\$7,600								
Total		35.00	\$205,600	\$369,000	\$574,600		0.00	\$0		0.00			
	G	1.00	\$8,000	\$10,900	\$18,900						47.68		
	5M	33.20	\$59,800	\$0	\$59,800								
	D	7.68	\$2,100	\$0	\$2,100								
	E	5.80	\$11,000	\$0	\$11,000								
Total		47.68	\$80,900	\$10,900	\$91,800		0.00	\$0		0.00			

YEAR 2023	State No.
--------------	-----------

ASSESSMENT ROLL FOR DEKORRA Columbia COUNTY

2023		KEY TO CODES ▶		1.A - RESIDENTIAL 2.B - COMMERCIAL 3.C - MANUFACTURING 4.D - AGRICULTURAL		5.E - UNDEVELOPED 5m - AGRICULTURAL FOREST 6.F - PRODUCTIVE FOREST LANDS 7.G - OTHER		1. PFC REG. ENTERED BEFORE 1/1/72 2. PFC REG. ENTERED AFTER 12/31/71 3. PFC SPECIAL CLASSIFICATION 4. COUNTY FOREST CROP 5. MFL OPEN ENTERED AFTER 2004 6. MFL CLOSED ENTERED AFTER 2004 7. MFL OPEN ENTERED BEFORE 2005 8. MFL CLOSED ENTERED BEFORE 2005		1. FEDERAL 2. STATE 3. COUNTY 4. OTHER		TOTAL ACRES THIS LINE		
PARCEL NUMBER	SCHOOL DIST.	VOL/PAGE - REG. DEEDS	TOTAL ACRES OF DESC.	ACREAGE & VALUE OF DESCRIPTION SUBJECT TO GENERAL PROPERTY TAX							EXEMPT FROM GEN. PROPERTY TAX			
NAME & ADDRESS		SEC. TN. RANGE DESCRIPTION OF PROPERTY		C O D E	ACRES	LAND VALUE	IMPROVEMENT VALUE	TOTAL VALUE	C O D E	ACRES	VALUE		C O D E	ACRES
11010 490.10 490.1 POYNETTE SCHOOL DISTRICT 4536 Matthew J Gehl, Gehl, Julie N3014 Smokey Hollow Road Poynette, WI, 53955		N3014 SMOKEY HOLLOW RD Lot 1, CSM 5671-40-46		A	4.99	\$104,300	\$322,600	\$426,900						4.99
11010 490.11 490.11 POYNETTE SCHOOL DISTRICT 4536 Matthew J Gehl, Gehl, Julie N3014 Smokey Hollow Road Poynette, WI, 53955		0 SMOKEY HOLLOW RD Lot 6 CS#3553-24-40 - See Exceptions		F E	24.01 6.00	\$86,400 \$11,400	\$0 \$0	\$86,400 \$11,400						30.01
		Parcel Total			30.01	\$97,800	\$0	\$97,800		0.00	\$0		0.00	
11010 490.12 490.12 POYNETTE SCHOOL DISTRICT 4536 Adam R Larson, Larson, Allison A N3018 Smokey Hollow Road Poynette, WI, 53955		N3018 SMOKEY HOLLOW RD Lot 1, CSM 5702-40-77		A	5.00	\$104,400	\$274,500	\$378,900						5.00
11010 490.13 490.13 POYNETTE SCHOOL DISTRICT 4536 Adam R Larson, Larson, Allison A N3018 Smokey Hollow Road Poynette, WI, 53955		0 Lot 9 CS#3550-24-37 - See Exceptions		F	30.00	\$108,000	\$0	\$108,000						30.00

YEAR 2023	State No.
--------------	-----------

ASSESSMENT ROLL FOR DEKORRA Columbia COUNTY

KEY TO
CODES

1.A - RESIDENTIAL
2.B - COMMERCIAL
3.C - MANUFACTURING
4.D - AGRICULTURAL

5.E - UNDEVELOPED
5m - AGRICULTURAL FOREST
6.F - PRODUCTIVE FOREST LANDS
7.G - OTHER

1. PFC REG. ENTERED BEFORE 1/1/72
2. PFC REG. ENTERED AFTER 12/31/71
3. PFC SPECIAL CLASSIFICATION
4. COUNTY FOREST CROP
5. MFL OPEN ENTERED AFTER 2004
6. MFL CLOSED ENTERED AFTER 2004
7. MFL OPEN ENTERED BEFORE 2005
8. MFL CLOSED ENTERED BEFORE 2005

1. FEDERAL
2. STATE
3. COUNTY
4. OTHER

EXEMPT FROM GEN.
PROPERTY TAX

TOTAL
ACRES
THIS
LINE

PARCEL NUMBER		SCHOOL	VOL/PAGE - REG. DEEDS	TOTAL ACRES	ACREAGE & VALUE OF DESCRIPTION					6. MFL CLOSED ENTERED AFTER 2004 7. MFL OPEN ENTERED BEFORE 2005 8. MFL CLOSED ENTERED BEFORE 2005		EXEMPT FROM GEN. PROPERTY TAX		ACRES THIS LINE
		DIST.		OF DESC.	SUBJECT TO GENERAL PROPERTY TAX									
NAME & ADDRESS			SEC. TN. RANGE DESCRIPTION OF PROPERTY		C O D E	ACRES	LAND VALUE	IMPROVEMENT VALUE	TOTAL VALUE	C O D E	ACRES	VALUE	C O D E	ACRES
1520	11010 490.14 490.14	POYNETTE SCHOOL DISTRICT 4536	N3010 SMOKEY HOLLOW RD Lot 1, CSM 5737-40-113		A	5.00	\$104,400	\$317,800	\$422,200					5.00
	Douglas J Konkol, Konkol, Rebecca A N3010 Smokey Hollow Road Poynette, WI, 53955													
1521	11010 490.15 490.15	POYNETTE SCHOOL DISTRICT 4536	N3010 SMOKEY HOLLOW RD Lot 8 CS#3550-24-37 - See Exceptions		F E	24.00 6.00	\$86,400 \$11,400	\$0 \$0	\$86,400 \$11,400					30.00
	Douglas J Konkol, Konkol, Rebecca A N3010 Smokey Hollow Road Poynette, WI, 53955													
Parcel Total						30.00	\$97,800	\$0	\$97,800		0.00	\$0		0.00
1522	11010 491.01 491.01	POYNETTE SCHOOL DISTRICT 4536	W9152 CTH CS Part of the W 1/2 of the NE Q of the NW Q of Sec 32, described as follows: Comm at the N Q cor of Sec 32; N89-28-59W 661.27'; S01-22-30E 1016.53' to POB; cont S01-22- 30E 194.30' to ctrln of CTH CS; N77-06-08W 59.42'; N01-36-52E 192.01'; S77-06-08E 49.09' to POB.		A	0.24	\$9,200	\$0	\$9,200					0.24
	Maury J Thill, Thill, Debra E W9152 County Road CS Poynette, WI, 53955													
1523	11010 491.02 491.02	POYNETTE SCHOOL DISTRICT 4536	W9212 County Highway CS W 1/2 OF NE 1/4 OF NW 1/4; - See Exceptions		E A F E	0.50 5.00 10.00 4.27	\$100 \$104,400 \$36,000 \$3,200	\$0 \$296,000 \$0 \$0	\$100 \$400,400 \$36,000 \$3,200					19.77
	Richard A Hoffmann, Hoffmann, Patricia A W9212 County Road CS Poynette, WI, 53955													
Parcel Total						19.77	\$143,700	\$296,000	\$439,700		0.00	\$0		0.00

YEAR
2023

State No.

ASSESSMENT ROLL FOR DEKORRA Columbia COUNTY

KEY TO
CODES1.A - RESIDENTIAL
2.B - COMMERCIAL
3.C - MANUFACTURING
4.D - AGRICULTURAL5.E - UNDEVELOPED
5m - AGRICULTURAL FOREST
6.F - PRODUCTIVE FOREST LANDS
7.G - OTHER1. PFC REG. ENTERED BEFORE 1/1/72
2. PFC REG. ENTERED AFTER 12/31/71
3. PFC SPECIAL CLASSIFICATION
4. COUNTY FOREST CROP
5. MFL OPEN ENTERED AFTER 2004
6. MFL CLOSED ENTERED AFTER 2004
7. MFL OPEN ENTERED BEFORE 2005
8. MFL CLOSED ENTERED BEFORE 20051. FEDERAL
2. STATE
3. COUNTY
4. OTHEREXEMPT FROM GEN.
PROPERTY TAXTOTAL
ACRES
THIS
LINE

PARCEL NUMBER	SCHOOL DIST.	VOL/PAGE - REG. DEEDS	TOTAL ACRES OF DESC.	ACREAGE & VALUE OF DESCRIPTION SUBJECT TO GENERAL PROPERTY TAX								EXEMPT FROM GEN. PROPERTY TAX		TOTAL ACRES THIS LINE
NAME & ADDRESS	SEC. TN. RANGE DESCRIPTION OF PROPERTY	C O D E	ACRES	LAND VALUE	IMPROVEMENT VALUE	TOTAL VALUE	C O D E	ACRES	VALUE	C O D E	ACRES			
11010 491.04 491.04 Maury J Thill, Thill, Debra E W9152 County Road CS Poynette, WI, 53955	POYNETTE SCHOOL DISTRICT 4536 W9152 County Highway CS PCL IN NW 1/4, COM INTERS HWY CS & W LN E1/2 OF NE 1/4NW1/4, N ALNG W LN 190' S78 43' E130' S190' N78 43' W130' TO POB. - SEE EXCEPTIONS	A	0.32	\$39,300	\$128,500	\$167,800								0.32
11010 491.05 491.05 Kenneth W Malenke, Malenke, Linda L W9114 County Road CS Poynette, WI, 53955	POYNETTE SCHOOL DISTRICT 4536 W9114 County Highway CS LOT 1, CSM 5356-38-23	F A E	12.28 5.00 6.78	\$44,200 \$104,400 \$5,100	\$0 \$186,100 \$0	\$44,200 \$290,500 \$5,100								24.06
Parcel Total			24.06	\$153,700	\$186,100	\$339,800		0.00	\$0		0.00			
11010 491.C 491.C State Of Wisconsin Dept Natural Resources Box 7921 Madison, WI, 53707-7921	POYNETTE SCHOOL DISTRICT 4536 W9102 County Highway CS PRT NE 1/4 NW 1/4-COM S 1/4 COR S.29 S1E1317.18' N89W43. 11' N89W26.16' N45E9.64' N45 E17.67' N1W1130' N12E170' TO S LN S.29									X2	1.20			1.20
11010 491.D 491.D S&E Enterprises LLC W10959 W Harmony Drive Lodi, WI, 53555	POYNETTE SCHOOL DISTRICT 4536 W9110 County Highway CS LOT 1, CSM 1950-11-46	A	3.50	\$90,000	\$181,200	\$271,200								3.50

YEAR 2023	State No.
--------------	-----------

ASSESSMENT ROLL FOR DEKORRA Columbia COUNTY

KEY TO
CODES

1.A - RESIDENTIAL
2.B - COMMERCIAL
3.C - MANUFACTURING
4.D - AGRICULTURAL

5.E - UNDEVELOPED
5m - AGRICULTURAL FOREST
6.F - PRODUCTIVE FOREST LANDS
7.G - OTHER

1. PFC REG. ENTERED BEFORE 1/1/72
2. PFC REG. ENTERED AFTER 12/31/71
3. PFC SPECIAL CLASSIFICATION
4. COUNTY FOREST CROP
5. MFL OPEN ENTERED AFTER 2004
6. MFL CLOSED ENTERED AFTER 2004
7. MFL OPEN ENTERED BEFORE 2005
8. MFL CLOSED ENTERED BEFORE 2005

1. FEDERAL
2. STATE
3. COUNTY
4. OTHER

EXEMPT FROM GEN.
PROPERTY TAX

TOTAL
ACRES
THIS
LINE

1528

				2023																																																																																																																																																																																																																																																																																																																																																																																																																																																																																																																																																																																																																																																																																																																																																																																																																																																																																																																																																																																																																																																																																																																																																																																																													
--	--	--	--	------	--	--	--	--	--	--	--	--	--	--	--	--	--	--	--	--	--	--	--	--	--	--	--	--	--	--	--	--	--	--	--	--	--	--	--	--	--	--	--	--	--	--	--	--	--	--	--	--	--	--	--	--	--	--	--	--	--	--	--	--	--	--	--	--	--	--	--	--	--	--	--	--	--	--	--	--	--	--	--	--	--	--	--	--	--	--	--	--	--	--	--	--	--	--	--	--	--	--	--	--	--	--	--	--	--	--	--	--	--	--	--	--	--	--	--	--	--	--	--	--	--	--	--	--	--	--	--	--	--	--	--	--	--	--	--	--	--	--	--	--	--	--	--	--	--	--	--	--	--	--	--	--	--	--	--	--	--	--	--	--	--	--	--	--	--	--	--	--	--	--	--	--	--	--	--	--	--	--	--	--	--	--	--	--	--	--	--	--	--	--	--	--	--	--	--	--	--	--	--	--	--	--	--	--	--	--	--	--	--	--	--	--	--	--	--	--	--	--	--	--	--	--	--	--	--	--	--	--	--	--	--	--	--	--	--	--	--	--	--	--	--	--	--	--	--	--	--	--	--	--	--	--	--	--	--	--	--	--	--	--	--	--	--	--	--	--	--	--	--	--	--	--	--	--	--	--	--	--	--	--	--	--	--	--	--	--	--	--	--	--	--	--	--	--	--	--	--	--	--	--	--	--	--	--	--	--	--	--	--	--	--	--	--	--	--	--	--	--	--	--	--	--	--	--	--	--	--	--	--	--	--	--	--	--	--	--	--	--	--	--	--	--	--	--	--	--	--	--	--	--	--	--	--	--	--	--	--	--	--	--	--	--	--	--	--	--	--	--	--	--	--	--	--	--	--	--	--	--	--	--	--	--	--	--	--	--	--	--	--	--	--	--	--	--	--	--	--	--	--	--	--	--	--	--	--	--	--	--	--	--	--	--	--	--	--	--	--	--	--	--	--	--	--	--	--	--	--	--	--	--	--	--	--	--	--	--	--	--	--	--	--	--	--	--	--	--	--	--	--	--	--	--	--	--	--	--	--	--	--	--	--	--	--	--	--	--	--	--	--	--	--	--	--	--	--	--	--	--	--	--	--	--	--	--	--	--	--	--	--	--	--	--	--	--	--	--	--	--	--	--	--	--	--	--	--	--	--	--	--	--	--	--	--	--	--	--	--	--	--	--	--	--	--	--	--	--	--	--	--	--	--	--	--	--	--	--	--	--	--	--	--	--	--	--	--	--	--	--	--	--	--	--	--	--	--	--	--	--	--	--	--	--	--	--	--	--	--	--	--	--	--	--	--	--	--	--	--	--	--	--	--	--	--	--	--	--	--	--	--	--	--	--	--	--	--	--	--	--	--	--	--	--	--	--	--	--	--	--	--	--	--	--	--	--	--	--	--	--	--	--	--	--	--	--	--	--	--	--	--	--	--	--	--	--	--	--	--	--	--	--	--	--	--	--	--	--	--	--	--	--	--	--	--	--	--	--	--	--	--	--	--	--	--	--	--	--	--	--	--	--	--	--	--	--	--	--	--	--	--	--	--	--	--	--	--	--	--	--	--	--	--	--	--	--	--	--	--	--	--	--	--	--	--	--	--	--	--	--	--	--	--	--	--	--	--	--	--	--	--	--	--	--	--	--	--	--	--	--	--	--	--	--	--	--	--	--	--	--	--	--	--	--	--	--	--	--	--	--	--	--	--	--	--	--	--	--	--	--	--	--	--	--	--	--	--	--	--	--	--	--	--	--	--	--	--	--	--	--	--	--	--	--	--	--	--	--	--	--	--	--	--	--	--	--	--	--	--	--	--	--	--	--	--	--	--	--	--	--	--	--	--	--	--	--	--	--	--	--	--	--	--	--	--	--	--	--	--	--	--	--	--	--	--	--	--	--	--	--	--	--	--	--	--	--	--	--	--	--	--	--	--	--	--	--	--	--	--	--	--	--	--	--	--	--	--	--	--	--	--	--	--	--	--	--	--	--	--	--	--	--	--	--	--	--	--	--	--	--	--	--	--	--	--	--	--	--	--	--	--	--	--	--	--	--	--	--	--	--	--	--	--	--	--	--	--	--	--	--	--	--	--	--	--	--	--	--	--	--	--	--	--	--	--	--	--	--	--	--	--	--	--	--	--	--	--	--	--	--	--	--	--	--	--	--	--	--	--	--	--	--	--	--	--	--	--	--	--	--	--	--	--	--	--	--	--	--	--	--	--	--	--	--	--	--	--	--	--	--	--	--	--	--	--	--	--	--	--	--	--	--	--	--	--	--	--	--	--	--	--	--	--	--	--	--	--	--	--	--	--	--	--	--	--	--	--	--	--	--	--	--	--	--	--	--	--	--	--	--	--	--	--	--	--	--	--	--	--	--	--	--	--	--	--	--	--	--	--	--	--	--	--	--	--	--	--	--	--	--	--	--	--	--	--	--	--	--	--	--	--	--	--	--	--	--	--	--	--	--	--	--	--	--	--	--	--	--	--	--	--	--	--	--	--	--	--	--	--	--	--	--	--	--	--	--	--	--	--	--	--	--	--	--	--	--	--	--	--	--	--	--	--	--	--	--	--	--	--	--	--	--	--	--	--	--	--	--	--	--	--	--	--	--	--	--	--	--	--	--	--	--	--	--	--	--	--

1531

YEAR 2023	State No.
--------------	-----------

ASSESSMENT ROLL FOR DEKORRA Columbia COUNTY

KEY TO
CODES

1.A - RESIDENTIAL
2.B - COMMERCIAL
3.C - MANUFACTURING
4.D - AGRICULTURAL

5.E - UNDEVELOPED
5m - AGRICULTURAL FOREST
6.F - PRODUCTIVE FOREST LANDS
7.G - OTHER

1. PFC REG. ENTERED BEFORE 1/1/72
2. PFC REG. ENTERED AFTER 12/31/71
3. PFC SPECIAL CLASSIFICATION
4. COUNTY FOREST CROP
5. MFL OPEN ENTERED AFTER 2004
6. MFL CLOSED ENTERED AFTER 2004
7. MFL OPEN ENTERED BEFORE 2005
8. MFL CLOSED ENTERED BEFORE 2005

1. FEDERAL
2. STATE
3. COUNTY
4. OTHER

EXEMPT FROM GEN.
PROPERTY TAX

TOTAL
ACRES
THIS
LINE

PARCEL NUMBER	SCHOOL DIST.	VOL/PAGE - REG. DEEDS	TOTAL ACRES OF DESC.	ACREAGE & VALUE OF DESCRIPTION SUBJECT TO GENERAL PROPERTY TAX						6. MFL CLOSED ENTERED AFTER 2004 7. MFL OPEN ENTERED BEFORE 2005 8. MFL CLOSED ENTERED BEFORE 2005			EXEMPT FROM GEN. PROPERTY TAX		ACRES THIS LINE
NAME & ADDRESS		SEC. TN. RANGE DESCRIPTION OF PROPERTY	C O D E	ACRES	LAND VALUE	IMPROVEMENT VALUE	TOTAL VALUE	C O D E	ACRES	VALUE	C O D E	ACRES			
11010 492.05 492.05 Town of Dekorra W8225 COUNTY ROAD JV POYNETTE, WI, 53955-8886	POYNETTE SCHOOL DISTRICT 4536	0 Comm at most SELY cor Lot 2, CS 2306; N88 -48-00W alg N ROW ln of CTH CS & S ln of Lots 1 & 2, CS 2306, 329.61' to POB; cont N 88-48-00W 30'; N00-07-00W 50' to cor of said Lot 2; S88-48-00E alg N ln of Lot 1, CS 2306, 30'; S00-07-00E alg W ln of said Lot 1, 50' to POB.									X4	0.03	0.03		
11010 492.07 492.07 222394536 Delaware LLC 2 Daniels Way Cranston, RI, 2921	POYNETTE SCHOOL DISTRICT 4536	W9242 County Highway CS Lot 1, CSM 5774-41-24	B	6.53	\$159,500	\$498,400	\$657,900						6.53		
11010 492.1 492.1 Smokey Hollow Holdings LLC 419 Sopha Court Poynette, WI, 53955	POYNETTE SCHOOL DISTRICT 4536	SMOKEY HOLLOW RD Prt SWNW Sec 32, Comm W1/4 cor Sec 32, S89E 257.74' to POB, N1W 632.93', N88W 257.78', N1W 66.07', S88E 857.78', S88E 462.29', S1E 682.46' to SE cor SWNW, N89W 1060.90' to POB	F E	11.21 6.00	\$40,400 \$11,400	\$0 \$0	\$40,400 \$11,400						17.21		
Parcel Total					17.21	\$51,800	\$0	\$51,800		0.00	\$0		0.00		
11010 492.1A 492.1A Diamond Star Products Inc 7597 East Highway 36 Avon, IN, 46123-7171	POYNETTE SCHOOL DISTRICT 4536	W9191 County Highway CS LOT 1, CSM 1367-6-129	C	7.27	\$0	\$0	\$0						7.27		

YEAR 2023	State No.
--------------	-----------

ASSESSMENT ROLL FOR DEKORRA Columbia COUNTY

KEY TO
CODES

1.A - RESIDENTIAL
2.B - COMMERCIAL
3.C - MANUFACTURING
4.D - AGRICULTURAL

5.E - UNDEVELOPED
5m - AGRICULTURAL FOREST
6.F - PRODUCTIVE FOREST LANDS
7.G - OTHER

1. PFC REG. ENTERED BEFORE 1/1/72
2. PFC REG. ENTERED AFTER 12/31/71
3. PFC SPECIAL CLASSIFICATION
4. COUNTY FOREST CROP
5. MFL OPEN ENTERED AFTER 2004
6. MFL CLOSED ENTERED AFTER 2004
7. MFL OPEN ENTERED BEFORE 2005
8. MFL CLOSED ENTERED BEFORE 2005

1. FEDERAL
2. STATE
3. COUNTY
4. OTHER

EXEMPT FROM GEN.
PROPERTY TAX

TOTAL
ACRES
THIS
LINE

PARCEL NUMBER		SCHOOL DIST.	VOL/PAGE - REG. DEEDS	TOTAL ACRES OF DESC.	ACREAGE & VALUE OF DESCRIPTION SUBJECT TO GENERAL PROPERTY TAX					6. MFL CLOSED ENTERED AFTER 2004 7. MFL OPEN ENTERED BEFORE 2005 8. MFL CLOSED ENTERED BEFORE 2005		EXEMPT FROM GEN. PROPERTY TAX		ACRES THIS LINE	
NAME & ADDRESS			SEC. TN. RANGE DESCRIPTION OF PROPERTY		C O D E	ACRES	LAND VALUE	IMPROVEMENT VALUE	TOTAL VALUE	C O D E	ACRES	VALUE	C O D E		ACRES
1536	11010 492.1B 492.1B POYNETTE SCHOOL DISTRICT 4536		0 LOT 2, CSM 1367-6-129		B	2.25	\$53,500	\$0	\$53,500						2.25
	Diamond Star Products Inc 7597 East Highway 36 Avon, IN, 46123														
1537	11010 492.A2 492.A2 POYNETTE SCHOOL DISTRICT 4536		0 PRT NE 1/4 NE 1/4 S.31 & NW 1/4 NW 1/4 S.32-COM NW CORS32, S89E881.08' S1E1010.54' N88W772.38' N50W92.56' N 17W61.85' POB; N68E50' N27W94.29' N88W62.54' S30W119. 60' ROAD (Vacated Right-of-Way)		B	0.13	\$5,700	\$0	\$5,700						0.13
	North Point Real Estate Investments LLC 4419 Fox Bluff Road Middleton, WI, 53562														
1538	11010 492.A4 492.A4 POYNETTE SCHOOL DISTRICT 4536		W9290 County Highway CS Lot 3, CSM 2306-15-2		B	6.00	\$772,500	\$888,900	\$1,661,400						6.00
	North Point Real Estate Investments LLC 4419 Fox Bluff Road Middleton, WI, 53562														
1539	11010 492.A5 492.A5 POYNETTE SCHOOL DISTRICT 4536		W9284 County Highway CS Lot 2, CSM 2306-15-2		B	1.67	\$110,100	\$432,500	\$542,600						1.67
	SHN Real Estate Investments, LLC 4419 Fox Bluff Road Middleton, WI, 53562														

YEAR 2023	State No.
--------------	-----------

ASSESSMENT ROLL FOR DEKORRA Columbia COUNTY

KEY TO
CODES

1.A - RESIDENTIAL
2.B - COMMERCIAL
3.C - MANUFACTURING
4.D - AGRICULTURAL

5.E - UNDEVELOPED
5m - AGRICULTURAL FOREST
6.F - PRODUCTIVE FOREST LANDS
7.G - OTHER

1. PFC REG. ENTERED BEFORE 1/1/72
2. PFC REG. ENTERED AFTER 12/31/71
3. PFC SPECIAL CLASSIFICATION
4. COUNTY FOREST CROP
5. MFL OPEN ENTERED AFTER 2004
6. MFL CLOSED ENTERED AFTER 2004
7. MFL OPEN ENTERED BEFORE 2005
8. MFL CLOSED ENTERED BEFORE 2005

1. FEDERAL
2. STATE
3. COUNTY
4. OTHER

EXEMPT FROM GEN.
PROPERTY TAX

TOTAL
ACRES
THIS
LINE

1540

2023				KEY TO CODES ▶		1.A - RESIDENTIAL 2.B - COMMERCIAL 3.C - MANUFACTURING 4.D - AGRICULTURAL		5.E - UNDEVELOPED 5m - AGRICULTURAL FOREST 6.F - PRODUCTIVE FOREST LANDS 7.G - OTHER		1. PFC REG. ENTERED BEFORE 1/1/72 2. PFC REG. ENTERED AFTER 12/31/71 3. PFC SPECIAL CLASSIFICATION 4. COUNTY FOREST CROP 5. MFL OPEN ENTERED AFTER 2004 6. MFL CLOSED ENTERED AFTER 2004 7. MFL OPEN ENTERED BEFORE 2005 8. MFL CLOSED ENTERED BEFORE 2005		1. FEDERAL 2. STATE 3. COUNTY 4. OTHER		TOTAL ACRES THIS LINE													
PARCEL NUMBER		SCHOOL DIST.		VOL/PAGE - REG. DEEDS		TOTAL ACRES OF DESC.		ACREAGE & VALUE OF DESCRIPTION SUBJECT TO GENERAL PROPERTY TAX								EXEMPT FROM GEN. PROPERTY TAX											
NAME & ADDRESS				SEC. TN. RANGE DESCRIPTION OF PROPERTY		C O D E		ACRES		LAND VALUE		IMPROVEMENT VALUE		TOTAL VALUE		C O D E		ACRES		VALUE		C O D E		ACRES			
11010 492.A7 492.A7 POYNETTE SCHOOL DISTRICT 4536 SHN Real Estate Investments, LLC 4419 Fox Bluff Road Middleton, WI, 53562				0 Lot 1, CSM 2306-15-2		B		0.77		\$77,000		\$0		\$77,000												0.77	
11010 492.A8 492.A8 POYNETTE SCHOOL DISTRICT 4536 McDonalds Corporation Missoula Mac Inc N3250 County Road J Poynette, WI, 53955				N3240 County Highway J PRT NW1/4 NW1/4 SEC 32 & NE 1/4 NE1/4 S.31 COM NW COR S. 32 S1E 395'TH N44'E 114' S45'E300' S45'W358'N 89'W66' N45'W102'N52'W 50' N45'E201'		B		3.21		\$199,700		\$592,700		\$792,400												3.21	
11010 492.RD1 492.RD1 POYNETTE SCHOOL DISTRICT 4536 Columbia County 338 W Old Highway 16 Wyocena, WI, 53969				0 CTY HWY CS that part of South 1/2 of Cty Hwy CS lying adjacent to Lots 1 & 2 CSM 5918-42-60																		X3		0.19		0.19	
11010 492.RD2 492.RD2 POYNETTE SCHOOL DISTRICT 4536 TOWN OF DEKORRA W8225 COUNTY ROAD JV POYNETTE, WI, 53955-8886				COUNTY HWY CS that part of CTH CS lying south of the c/l and north of Lot 2, CSM 6201-45-53																		X4		0.06		0.06	

1542

1543

YEAR 2023	State No.
--------------	-----------

ASSESSMENT ROLL FOR DEKORRA Columbia COUNTY

KEY TO
CODES

1.A - RESIDENTIAL
2.B - COMMERCIAL
3.C - MANUFACTURING
4.D - AGRICULTURAL

5.E - UNDEVELOPED
5m - AGRICULTURAL FOREST
6.F - PRODUCTIVE FOREST LANDS
7.G - OTHER

1. PFC REG. ENTERED BEFORE 1/1/72
2. PFC REG. ENTERED AFTER 12/31/71
3. PFC SPECIAL CLASSIFICATION
4. COUNTY FOREST CROP
5. MFL OPEN ENTERED AFTER 2004
6. MFL CLOSED ENTERED AFTER 2004
7. MFL OPEN ENTERED BEFORE 2005
8. MFL CLOSED ENTERED BEFORE 2005

1. FEDERAL
2. STATE
3. COUNTY
4. OTHER

EXEMPT FROM GEN.
PROPERTY TAX

TOTAL
ACRES
THIS
LINE

1544

2023				KEY TO CODES ▶		1.A - RESIDENTIAL 2.B - COMMERCIAL 3.C - MANUFACTURING 4.D - AGRICULTURAL		5.E - UNDEVELOPED 5m - AGRICULTURAL FOREST 6.F - PRODUCTIVE FOREST LANDS 7.G - OTHER		1. PFC REG. ENTERED BEFORE 1/1/72 2. PFC REG. ENTERED AFTER 12/31/71 3. PFC SPECIAL CLASSIFICATION 4. COUNTY FOREST CROP 5. MFL OPEN ENTERED AFTER 2004 6. MFL CLOSED ENTERED AFTER 2004 7. MFL OPEN ENTERED BEFORE 2005 8. MFL CLOSED ENTERED BEFORE 2005		1. FEDERAL 2. STATE 3. COUNTY 4. OTHER		TOTAL ACRES THIS LINE		
PARCEL NUMBER		SCHOOL DIST.		VOL/PAGE - REG. DEEDS		TOTAL ACRES OF DESC.		ACREAGE & VALUE OF DESCRIPTION SUBJECT TO GENERAL PROPERTY TAX							EXEMPT FROM GEN. PROPERTY TAX	
NAME & ADDRESS		SEC. TN. RANGE DESCRIPTION OF PROPERTY				C O D E	ACRES	LAND VALUE	IMPROVEMENT VALUE	TOTAL VALUE	C O D E	ACRES	VALUE	C O D E	ACRES	
11010 493.01 493.01 Michael S Henry W9230 County Road CS Poynette, WI, 53955		POYNETTE SCHOOL DISTRICT 4536 W9230 County Highway CS LT 1 CS#4065-28-59				A	5.00	\$104,400	\$213,400	\$317,800						5.00
11010 493.02 493.02 Michael R Faust N2719 DEMYNCK ROAD LODI, WI, 53555		POYNETTE SCHOOL DISTRICT 4536 CTH CS LT 2 CS#4065-28-59				B F	1.00 4.68	\$55,000 \$16,800	\$0 \$0	\$55,000 \$16,800						5.68
		Parcel Total					5.68	\$71,800	\$0	\$71,800		0.00	\$0		0.00	
11010 494 494 North Point Real Estate Investments LLC 4419 Fox Bluff Road Middleton, WI, 53562		POYNETTE SCHOOL DISTRICT 4536 SMOKEY HOLLOW RD Prt SW 1/4 of NW 1/4 see exceptions EXC CS#2406, Exc lands lying south & west of R390-519				D	6.41	\$1,800	\$0	\$1,800						6.41
11010 494.001 494.00099999999998 Interstate Warehouse & Storage LLC N2415 Badger Run Lodi, WI, 53555		POYNETTE SCHOOL DISTRICT 4536 W9257 CTY HWY CS Unit 1, Interstate Storage Condominiums (OFFICE)				B	0.00	\$6,000	\$20,000	\$26,000						0.00

1545

1546

1547

YEAR 2023	State No.
--------------	-----------

ASSESSMENT ROLL FOR DEKORRA Columbia COUNTY

KEY TO
CODES

1.A - RESIDENTIAL
2.B - COMMERCIAL
3.C - MANUFACTURING
4.D - AGRICULTURAL

5.E - UNDEVELOPED
5m - AGRICULTURAL FOREST
6.F - PRODUCTIVE FOREST LANDS
7.G - OTHER

1. PFC REG. ENTERED BEFORE 1/1/72
2. PFC REG. ENTERED AFTER 12/31/71
3. PFC SPECIAL CLASSIFICATION
4. COUNTY FOREST CROP
5. MFL OPEN ENTERED AFTER 2004
6. MFL CLOSED ENTERED AFTER 2004
7. MFL OPEN ENTERED BEFORE 2005
8. MFL CLOSED ENTERED BEFORE 2005

1. FEDERAL
2. STATE
3. COUNTY
4. OTHER

EXEMPT FROM GEN.
PROPERTY TAX

TOTAL
ACRES
THIS
LINE

1548

PARCEL NUMBER	SCHOOL DIST.	VOL/PAGE - REG. DEEDS	TOTAL ACRES OF DESC.	ACREAGE & VALUE OF DESCRIPTION SUBJECT TO GENERAL PROPERTY TAX								EXEMPT FROM GEN. PROPERTY TAX		TOTAL ACRES THIS LINE
NAME & ADDRESS	SEC. TN. RANGE DESCRIPTION OF PROPERTY	C O D E	ACRES	LAND VALUE	IMPROVEMENT VALUE	TOTAL VALUE	C O D E	ACRES	VALUE	C O D E	ACRES			
11010 494.002 494.00200000000001 Interstate Warehouse & Storage LLC N2415 Badger Run Lodi, WI, 53555	POYNETTE SCHOOL DISTRICT 4536 W9257 CTY HWY CS UNIT 2 INTERSTATE STORAGE CONDOMINIUMS (497-SF)	B	0.00	\$6,000	\$19,800	\$25,800								0.00
11010 494.003 494.00299999999999 Interstate Warehouse & Storage LLC N2415 Badger Run Lodi, WI, 53555	POYNETTE SCHOOL DISTRICT 4536 W9257 CTY HWY CS UNIT 3 INTERSTATE STORAGE CONDOMINIUMS (994-SF)	B	0.00	\$11,900	\$38,600	\$50,500								0.00
11010 494.004 494.00400000000002 Interstate Warehouse & Storage LLC N2415 Badger Run Lodi, WI, 53555	POYNETTE SCHOOL DISTRICT 4536 W9257 CTY HWY CS UNIT 4 INTERSTATE STORAGE CONOMINIUMS (994-SF)	B	0.00	\$11,900	\$38,600	\$50,500								0.00
11010 494.005 494.005 Chris Hohlstein, Hohlstein, Lisa 6384 Gehrke Circle Sun Prairie, WI, 53590	POYNETTE SCHOOL DISTRICT 4536 W9257 CTY HWY CS Unit 5, Interstate Storage Condo (637-SF)	B	0.00	\$7,600	\$25,400	\$33,000								0.00

1549

1550

1551

YEAR 2023	State No.
--------------	-----------

ASSESSMENT ROLL FOR DEKORRA Columbia COUNTY

KEY TO
CODES

1.A - RESIDENTIAL
2.B - COMMERCIAL
3.C - MANUFACTURING
4.D - AGRICULTURAL

5.E - UNDEVELOPED
5m - AGRICULTURAL FOREST
6.F - PRODUCTIVE FOREST LANDS
7.G - OTHER

1. PFC REG. ENTERED BEFORE 1/1/72
2. PFC REG. ENTERED AFTER 12/31/71
3. PFC SPECIAL CLASSIFICATION
4. COUNTY FOREST CROP
5. MFL OPEN ENTERED AFTER 2004
6. MFL CLOSED ENTERED AFTER 2004
7. MFL OPEN ENTERED BEFORE 2005
8. MFL CLOSED ENTERED BEFORE 2005

1. FEDERAL
2. STATE
3. COUNTY
4. OTHER

EXEMPT FROM GEN.
PROPERTY TAX

TOTAL
ACRES
THIS
LINE

PARCEL NUMBER	SCHOOL DIST.	VOL/PAGE - REG. DEEDS	TOTAL ACRES OF DESC.	ACREAGE & VALUE OF DESCRIPTION SUBJECT TO GENERAL PROPERTY TAX					6. MFL CLOSED ENTERED AFTER 2004 7. MFL OPEN ENTERED BEFORE 2005 8. MFL CLOSED ENTERED BEFORE 2005			EXEMPT FROM GEN. PROPERTY TAX		ACRES THIS LINE
NAME & ADDRESS	SEC. TN. RANGE DESCRIPTION OF PROPERTY	C O D E	ACRES	LAND VALUE	IMPROVEMENT VALUE	TOTAL VALUE	C O D E	ACRES	VALUE	C O D E	ACRES			
11010 494.006 494.00599999999997 POYNETTE SCHOOL DISTRICT 4536 Chris Hohlstein, Hohlstein, Lisa 6384 Gehrke Circle Sun Prairie, WI, 53590	W9257 CTY HWY CS Unit 6, Interstate Storage Condo (357-SF)	B	0.00	\$4,300	\$14,200	\$18,500						0.00		
11010 494.007 494.007000000000001 POYNETTE SCHOOL DISTRICT 4536 Interstate Warehouse & Storage LLC N2415 Badger Run Lodi, WI, 53555	W9257 CTY HWY CS UNIT 7 INTERSTATE STORAGE CONDOMINIUMS	B	0.00	\$7,600	\$25,400	\$33,000						0.00		
11010 494.008 494.007999999999998 POYNETTE SCHOOL DISTRICT 4536 Interstate Warehouse & Storage LLC N2415 Badger Run Lodi, WI, 53555	W9257 CTY HWY CS UNIT 8 INTERSTATE STORAGE CONDOMINIUMS (357-SF)	B	0.00	\$4,300	\$14,200	\$18,500						0.00		
11010 494.009 494.009000000000001 POYNETTE SCHOOL DISTRICT 4536 Interstate Warehouse & Storage LLC N2415 Badger Run Lodi, WI, 53555	W9257 CTY HWY CS UNIT 9 INTERSTATE STORAGE CONDOMINIUMS(567-SF)	B	0.00	\$6,800	\$22,500	\$29,300						0.00		

YEAR 2023	State No.
--------------	-----------

ASSESSMENT ROLL FOR DEKORRA Columbia COUNTY

KEY TO
CODES

1.A - RESIDENTIAL
2.B - COMMERCIAL
3.C - MANUFACTURING
4.D - AGRICULTURAL

5.E - UNDEVELOPED
5m - AGRICULTURAL FOREST
6.F - PRODUCTIVE FOREST LANDS
7.G - OTHER

1. PFC REG. ENTERED BEFORE 1/1/72
2. PFC REG. ENTERED AFTER 12/31/71
3. PFC SPECIAL CLASSIFICATION
4. COUNTY FOREST CROP
5. MFL OPEN ENTERED AFTER 2004
6. MFL CLOSED ENTERED AFTER 2004
7. MFL OPEN ENTERED BEFORE 2005
8. MFL CLOSED ENTERED BEFORE 2005

1. FEDERAL
2. STATE
3. COUNTY
4. OTHER

EXEMPT FROM GEN.
PROPERTY TAX

TOTAL
ACRES
THIS
LINE

PARCEL NUMBER	SCHOOL DIST.	VOL/PAGE - REG. DEEDS	TOTAL ACRES OF DESC.	ACREAGE & VALUE OF DESCRIPTION SUBJECT TO GENERAL PROPERTY TAX								EXEMPT FROM GEN. PROPERTY TAX		TOTAL ACRES THIS LINE
NAME & ADDRESS	SEC. TN. RANGE DESCRIPTION OF PROPERTY	C O D E	ACRES	LAND VALUE	IMPROVEMENT VALUE	TOTAL VALUE	C O D E	ACRES	VALUE	C O D E	ACRES			
1556 11010 494.010 494.01 Interstate Warehouse & Storage LLC N2415 Badger Run Lodi, WI, 53555	POYNETTE SCHOOL DISTRICT 4536 W9257 CTY HWY CS UNIT 10 INTERSTATE STORAGE CONDOMINIUMS (427-SF)	B	0.00	\$5,100	\$16,900	\$22,000								0.00
1557 11010 494.011 494.011000000000002 Interstate Warehouse & Storage LLC N2415 Badger Run Lodi, WI, 53555	POYNETTE SCHOOL DISTRICT 4536 W9257 CTY HWY CS Unit 11, Interstate Storage Condominiums	B	0.00	\$7,600	\$25,400	\$33,000								0.00
1558 11010 494.012 494.012 Interstate Warehouse & Storage LLC N2415 Badger Run Lodi, WI, 53555	POYNETTE SCHOOL DISTRICT 4536 W9257 CTY HWY CS UNIT 12 INTERSTATE STORAGE CONDOMINIUMS (357-SF)	B	0.00	\$4,300	\$14,200	\$18,500								0.00
1559 11010 494.013 494.012999999999998 Interstate Warehouse & Storage LLC N2415 Badger Run Lodi, WI, 53555	POYNETTE SCHOOL DISTRICT 4536 W9257 CTY HWY CS UNIT 13 INTERSTATE STORAGE CONDOMINIUMS (497-SF)	B	0.00	\$6,000	\$19,800	\$25,800								0.00

YEAR 2023	State No.
--------------	-----------

ASSESSMENT ROLL FOR DEKORRA Columbia COUNTY

KEY TO
CODES

1.A - RESIDENTIAL
2.B - COMMERCIAL
3.C - MANUFACTURING
4.D - AGRICULTURAL

5.E - UNDEVELOPED
5m - AGRICULTURAL FOREST
6.F - PRODUCTIVE FOREST LANDS
7.G - OTHER

1. PFC REG. ENTERED BEFORE 1/1/72
2. PFC REG. ENTERED AFTER 12/31/71
3. PFC SPECIAL CLASSIFICATION
4. COUNTY FOREST CROP
5. MFL OPEN ENTERED AFTER 2004
6. MFL CLOSED ENTERED AFTER 2004
7. MFL OPEN ENTERED BEFORE 2005
8. MFL CLOSED ENTERED BEFORE 2005

1. FEDERAL
2. STATE
3. COUNTY
4. OTHER

EXEMPT FROM GEN.
PROPERTY TAX

TOTAL
ACRES
THIS
LINE

PARCEL NUMBER		SCHOOL DIST.	VOL/PAGE - REG. DEEDS	TOTAL ACRES OF DESC.	ACREAGE & VALUE OF DESCRIPTION SUBJECT TO GENERAL PROPERTY TAX							6. MFL CLOSED ENTERED AFTER 2004 7. MFL OPEN ENTERED BEFORE 2005 8. MFL CLOSED ENTERED BEFORE 2005		EXEMPT FROM GEN. PROPERTY TAX		ACRES THIS LINE
NAME & ADDRESS			SEC. TN. RANGE DESCRIPTION OF PROPERTY		C O D E	ACRES	LAND VALUE	IMPROVEMENT VALUE	TOTAL VALUE	C O D E	ACRES	VALUE	C O D E	ACRES		
1560	11010 494.014 494.01400000000001		POYNETTE SCHOOL DISTRICT 4536	W9257 CTY HWY CS UNIT 14 INTERSTATE STORAGE CONDOMINIUMS (497-SF)		B	0.00	\$6,000	\$19,800	\$25,800						0.00
	Interstate Warehouse & Storage LLC N2415 Badger Run Lodi, WI, 53555															
1561	11010 494.015 494.01499999999999		POYNETTE SCHOOL DISTRICT 4536	W9257 CTY HWY CS UNIT 15 INTERSTATE STORAGE CONDOMINIUMS (497-SF)		B	0.00	\$6,000	\$19,800	\$25,800						0.00
	Interstate Warehouse & Storage LLC N2415 Badger Run Lodi, WI, 53555															
1562	11010 494.016 494.016000000000002		POYNETTE SCHOOL DISTRICT 4536	W9257 CTY HWY CS UNIT 16 INTERSTATE STORAGE CONDOMINIUMS (497-SF)		B	0.00	\$6,000	\$19,800	\$25,800						0.00
	Interstate Warehouse & Storage LLC N2415 Badger Run Lodi, WI, 53555															
1563	11010 494.017 494.017		POYNETTE SCHOOL DISTRICT 4536	W9257 CTY HWY CS UNIT 17 INTERSTATE STORAGE CONDOMINIUMS (497-SF RESTATED AMENDMENT TO INTERSTATE STORAGE CONDO)		B	0.00	\$11,900	\$38,600	\$50,500						0.00
	Thomas A Paque, Lori A Paque W11024 Eagle Dr Lodi, WI, 53555															

YEAR 2023	State No.
--------------	-----------

ASSESSMENT ROLL FOR DEKORRA Columbia COUNTY

KEY TO
CODES

1.A - RESIDENTIAL
2.B - COMMERCIAL
3.C - MANUFACTURING
4.D - AGRICULTURAL

5.E - UNDEVELOPED
5m - AGRICULTURAL FOREST
6.F - PRODUCTIVE FOREST LANDS
7.G - OTHER

1. PFC REG. ENTERED BEFORE 1/1/72
2. PFC REG. ENTERED AFTER 12/31/71
3. PFC SPECIAL CLASSIFICATION
4. COUNTY FOREST CROP
5. MFL OPEN ENTERED AFTER 2004
6. MFL CLOSED ENTERED AFTER 2004
7. MFL OPEN ENTERED BEFORE 2005
8. MFL CLOSED ENTERED BEFORE 2005

1. FEDERAL
2. STATE
3. COUNTY
4. OTHER

EXEMPT FROM GEN.
PROPERTY TAX

TOTAL
ACRES
THIS
LINE

PARCEL NUMBER	SCHOOL DIST.	VOL/PAGE - REG. DEEDS	TOTAL ACRES OF DESC.	ACREAGE & VALUE OF DESCRIPTION SUBJECT TO GENERAL PROPERTY TAX				6. MFL CLOSED ENTERED AFTER 2004 7. MFL OPEN ENTERED BEFORE 2005 8. MFL CLOSED ENTERED BEFORE 2005			EXEMPT FROM GEN. PROPERTY TAX		ACRES THIS LINE
NAME & ADDRESS	SEC. TN. RANGE DESCRIPTION OF PROPERTY	C O D E	ACRES	LAND VALUE	IMPROVEMENT VALUE	TOTAL VALUE	C O D E	ACRES	VALUE	C O D E	ACRES		
11010 494.018 494.01799999999997 POYNETTE SCHOOL DISTRICT 4536 Interstate Warehouse & Storage LLC N2415 Badger Run Lodi, WI, 53555	W9257 CTY HWY CS UNIT 18 INTERSTATE STORAGE CONDOMINIUMS ; RESTATED AMENDMENT TO INTERSTATE STORAGE CONDO	B	0.00	\$11,900	\$38,600	\$50,500						0.00	
11010 494.019 494.019000000000001 POYNETTE SCHOOL DISTRICT 4536 James E & Carol M Georgi Rev Liv Tr dtd 1/5/2006 W14116 Selwood Drive Prairie Du Sac, WI, 53578	W9257 CTY HWY CS UNIT 19, BLDG 1, INTERSTATE STORAGE CONDOMINIUMS (497-SF) RESTATED AMENDMENT	B	0.00	\$11,900	\$34,000	\$45,900						0.00	
11010 494.A 494.A POYNETTE SCHOOL DISTRICT 4536 North Point Real Estate Investments LLC 4419 Fox Bluff Road Middleton, WI, 53562	SMOKEY HOLLOW RD 3 3/4 ACRES in the SW1/4 of SW NW, lying south & west of R390-519	B	3.75	\$86,600	\$0	\$86,600						3.75	
11010 498.03 498.03 POYNETTE SCHOOL DISTRICT 4536 Ron & Carol Redell Family Revocable Trust W8947 County Road CS Poynette, WI, 53955	W8947 County Highway CS LOT 1, CSM 4946-35-10	A	3.00	\$85,200	\$65,000	\$150,200	W6	3.180	11400.00 00			6.18	
Parcel Total			3.00	\$85,200	\$65,000	\$150,200		#Error	#Error		0.00		

YEAR 2023	State No.
--------------	-----------

ASSESSMENT ROLL FOR DEKORRA Columbia COUNTY

KEY TO
CODES

1.A - RESIDENTIAL
2.B - COMMERCIAL
3.C - MANUFACTURING
4.D - AGRICULTURAL

5.E - UNDEVELOPED
5m - AGRICULTURAL FOREST
6.F - PRODUCTIVE FOREST LANDS
7.G - OTHER

1. PFC REG. ENTERED BEFORE 1/1/72
2. PFC REG. ENTERED AFTER 12/31/71
3. PFC SPECIAL CLASSIFICATION
4. COUNTY FOREST CROP
5. MFL OPEN ENTERED AFTER 2004
6. MFL CLOSED ENTERED AFTER 2004
7. MFL OPEN ENTERED BEFORE 2005
8. MFL CLOSED ENTERED BEFORE 2005

1. FEDERAL
2. STATE
3. COUNTY
4. OTHER

EXEMPT FROM GEN.
PROPERTY TAX

TOTAL
ACRES
THIS
LINE

1568

PARCEL NUMBER	SCHOOL DIST.	VOL/PAGE - REG. DEEDS	TOTAL ACRES OF DESC.	ACREAGE & VALUE OF DESCRIPTION SUBJECT TO GENERAL PROPERTY TAX					6. MFL CLOSED ENTERED AFTER 2004 7. MFL OPEN ENTERED BEFORE 2005 8. MFL CLOSED ENTERED BEFORE 2005			EXEMPT FROM GEN. PROPERTY TAX		ACRES THIS LINE
NAME & ADDRESS		SEC. TN. RANGE DESCRIPTION OF PROPERTY	C O D E	ACRES	LAND VALUE	IMPROVEMENT VALUE	TOTAL VALUE	C O D E	ACRES	VALUE	C O D E	ACRES		
11010 498.05 498.05	POYNETTE SCHOOL DISTRICT 4536	0 CTY HWY CS PART OF THE NE Q OF THE SE Q DESCRIBED AS FOLLOWS: COMM AT THE E Q COR OF SEC 32, ALSO POB; S ALG E LN OF SEC, 250' TO A PT IN CTRLN OF CTH CS; NWLY ALG CTRLN TO PT WHERE CTRLN OF CTH CS INTERSECTS THE N LN OF THE NE Q OF SE Q OF SEC 32; E ALG N LN OF NE Q OF SE Q TO POB.									X2	1.23	1.23	
State Of Wisconsin Dept Of Natural Resources 101 South Webster Street Madison, WI, 53703														
11010 498.06 498.06	POYNETTE SCHOOL DISTRICT 4536	0 CTY HWY CS NE Q of the SE Q of Sec 32 & part of the NW Q of SW Q of Sec 33, described as follows: Beg at E Q cor of Sec 32; SLY 250' to a pt in ctr of CTH CS; SELY alg ctr of highway 67' to NW cor of Lot 1, CS 3900; SLY 1045'; WLY 1375'; NLY 1320'; ELY 1320' to POB. - See Exceptions						W6	33.890	122000.0 000			33.89	
Ron & Carol Redell Family Revocable Trust W8947 County Road CS Poynette, WI, 53955														
11010 5.1 5.0999999999999996	POYNETTE SCHOOL DISTRICT 4536	W7482 PHILLIPS RD Lot 1, CSM 1814-10-10	A	2.10	\$76,600	\$243,300	\$319,900						2.10	
Laura M Robson, Robson, Kevin C W7482 Phillips Road Pardeeville, WI, 53954														
11010 50.B 50.B	POYNETTE SCHOOL DISTRICT 4536	0 Pt of the S 1/2 of the N 1/2 of the SE1/4 of NW1/ 4 lying E of the RR ROW; exc W 500' and pt of the N 1/2 of the S 1/2 of the SE1/4 of NW1/ 4 lying E of the RR ROW; exc W 500'	5M D	9.06 3.00	\$16,300 \$500	\$0 \$0	\$16,300 \$500						12.06	
Ruth Ann Chadwick N5149 State Highway 51 Poynette, WI, 53955														
Parcel Total				12.06	\$16,800	\$0	\$16,800		0.00	\$0		0.00		

1571

YEAR 2023	State No.
--------------	-----------

ASSESSMENT ROLL FOR DEKORRA Columbia COUNTY

KEY TO
CODES

1.A - RESIDENTIAL
2.B - COMMERCIAL
3.C - MANUFACTURING
4.D - AGRICULTURAL

5.E - UNDEVELOPED
5m - AGRICULTURAL FOREST
6.F - PRODUCTIVE FOREST LANDS
7.G - OTHER

1. PFC REG. ENTERED BEFORE 1/1/72
2. PFC REG. ENTERED AFTER 12/31/71
3. PFC SPECIAL CLASSIFICATION
4. COUNTY FOREST CROP
5. MFL OPEN ENTERED AFTER 2004
6. MFL CLOSED ENTERED AFTER 2004
7. MFL OPEN ENTERED BEFORE 2005
8. MFL CLOSED ENTERED BEFORE 2005

1. FEDERAL
2. STATE
3. COUNTY
4. OTHER

EXEMPT FROM GEN.
PROPERTY TAX

TOTAL
ACRES
THIS
LINE

1572

2023				KEY TO CODES ▶		1.A - RESIDENTIAL 2.B - COMMERCIAL 3.C - MANUFACTURING 4.D - AGRICULTURAL		5.E - UNDEVELOPED 5m - AGRICULTURAL FOREST 6.F - PRODUCTIVE FOREST LANDS 7.G - OTHER		1. PFC REG. ENTERED BEFORE 1/1/72 2. PFC REG. ENTERED AFTER 12/31/71 3. PFC SPECIAL CLASSIFICATION 4. COUNTY FOREST CROP 5. MFL OPEN ENTERED AFTER 2004 6. MFL CLOSED ENTERED AFTER 2004 7. MFL OPEN ENTERED BEFORE 2005 8. MFL CLOSED ENTERED BEFORE 2005		1. FEDERAL 2. STATE 3. COUNTY 4. OTHER		TOTAL ACRES THIS LINE		
PARCEL NUMBER		SCHOOL DIST.		VOL/PAGE - REG. DEEDS		TOTAL ACRES OF DESC.		ACREAGE & VALUE OF DESCRIPTION SUBJECT TO GENERAL PROPERTY TAX								EXEMPT FROM GEN. PROPERTY TAX
NAME & ADDRESS				SEC. TN. RANGE DESCRIPTION OF PROPERTY		C O D E	ACRES	LAND VALUE	IMPROVEMENT VALUE	TOTAL VALUE	C O D E	ACRES	VALUE	C O D E	ACRES	
11010 50.C 50.C		POYNETTE SCHOOL DISTRICT 04536		PRT NE 1/4 NW 1/4 LYING E OF RR ROW EXC W500' & PRT N 1/ 2 N 1/2 SE 1/4 NW 1/4 LYING E RR ROW EXC W500'		5M E D	8.95 6.52 2.00	\$16,100 \$12,400 \$300	\$0 \$0 \$0	\$16,100 \$12,400 \$300						17.47
Audrey J Brodie N5161 US Highway 51 Poynette, WI, 53955-9394																
Parcel Total							17.47	\$28,800	\$0	\$28,800		0.00	\$0		0.00	
11010 500.01 500.01		POYNETTE SCHOOL DISTRICT 04536		SE Q of SE Q of Sec 32 & Part of SW Q of SW Q of Sec 33, described as follows: Beg at the SE cor of Sec 32; WLY 1320'; NLY 1320'; ELY 1375' to a pt in the W ln of Lot 1, CS 3900; SLY 1320'; WLY 52' to POB.		D D	3.00 5.00	\$700 \$1,400	\$0 \$0	\$700 \$1,400	W6	33.600	121000.0 000			41.60
Ron & Carol Redell Family Revocable Trust W8947 County Road CS Poynette, WI, 53955																
Parcel Total							8.00	\$2,100	\$0	\$2,100		#Error	#Error		0.00	
11010 500.A 500.A		POYNETTE SCHOOL DISTRICT 04536		N4300 Interstate Highway 39 - 90 - 94 PCL IN SE 1/4 OF SW 1/4; NW 1/4 OF SW 1/4; SW 1/4 OF SW 1/4 EXC 7 A. V272-391 (HWY 90 & 94)										X2	29.56	29.56
State Of Wisconsin 101 South Webster Street Madison, WI, 53707																
11010 500.B 500.B		POYNETTE SCHOOL DISTRICT 04536		N2919 SMOKEY HOLLOW RD LOT 1 CS#2405-15-101		A	3.66	\$91,500	\$174,900	\$266,400						3.66
Jeremy A Hathaway, Hathaway, Casey E N2919 Smokey Hollow Road Poynette, WI, 53955																

1575

YEAR 2023	State No.
--------------	-----------

ASSESSMENT ROLL FOR DEKORRA Columbia COUNTY

KEY TO
CODES

1.A - RESIDENTIAL
2.B - COMMERCIAL
3.C - MANUFACTURING
4.D - AGRICULTURAL

5.E - UNDEVELOPED
5m - AGRICULTURAL FOREST
6.F - PRODUCTIVE FOREST LANDS
7.G - OTHER

1. PFC REG. ENTERED BEFORE 1/1/72
2. PFC REG. ENTERED AFTER 12/31/71
3. PFC SPECIAL CLASSIFICATION
4. COUNTY FOREST CROP
5. MFL OPEN ENTERED AFTER 2004
6. MFL CLOSED ENTERED AFTER 2004
7. MFL OPEN ENTERED BEFORE 2005
8. MFL CLOSED ENTERED BEFORE 2005

1. FEDERAL
2. STATE
3. COUNTY
4. OTHER

EXEMPT FROM GEN.
PROPERTY TAX

TOTAL
ACRES
THIS
LINE

	PARCEL NUMBER	SCHOOL	VOL/PAGE - REG. DEEDS	TOTAL ACRES	ACREAGE & VALUE OF DESCRIPTION					6. MFL CLOSED ENTERED AFTER 2004 7. MFL OPEN ENTERED BEFORE 2005 8. MFL CLOSED ENTERED BEFORE 2005		EXEMPT FROM GEN. PROPERTY TAX		ACRES THIS LINE	
		DIST.		OF DESC.	SUBJECT TO GENERAL PROPERTY TAX										
	NAME & ADDRESS		SEC. TN. RANGE DESCRIPTION OF PROPERTY		C O D E	ACRES	LAND VALUE	IMPROVEMENT VALUE	TOTAL VALUE	C O D E	ACRES	VALUE	C O D E	ACRES	
1576	11010 501.01	POYNETTE	4536	McMILLAN RD LOT 1, CSM 5438-38-105	5M	34.00	\$61,200	\$0	\$61,200						165.46
	501.01	SCHOOL			D	3.00	\$800	\$0	\$800						
		DISTRICT			F	10.00	\$36,000	\$0	\$36,000						
					E	116.46	\$221,300	\$0	\$221,300						
					D	2.00	\$300	\$0	\$300						
	c/o Tellervo Zoller Raili T Zoller, c/o Tellervo Zoller 81 South Mill River Road South Deerfield, MA, 1373														
				Parcel Total		165.46	\$319,600	\$0	\$319,600		0.00	\$0		0.00	
1577	11010 501.02	POYNETTE	4536	N3197 MCMILLAN RD LOT 2, CSM 5438-38-105	A	3.00	\$85,200	\$89,800	\$175,000						3.00
	501.02	SCHOOL													
	Quark Value LLC 168 Delander Drive River Falls, Wisconsin, 54022	DISTRICT													
1578	11010 501.03	POYNETTE	4536	McMillan Road parcel dedicated to the public within CSM 5438-38-105									X4	3.15	3.15
	501.03	SCHOOL													
	TOWN OF DEKORRA W8225 COUNTY ROAD JV POYNETTE, WI, 53955-8886	DISTRICT													
1579	11010 502	POYNETTE	4536	SW1/4 NE1/4 LESS N 24 A;	F	8.00	\$28,800	\$0	\$28,800						16.00
	502	SCHOOL			E	8.00	\$6,000	\$0	\$6,000						
					DISTRICT										
	Loken Family LLC 5718 Manufacturers Drive Madison, WI, 53704														
				Parcel Total		16.00	\$34,800	\$0	\$34,800		0.00	\$0		0.00	

YEAR 2023	State No.
--------------	-----------

ASSESSMENT ROLL FOR DEKORRA Columbia COUNTY

KEY TO
CODES

1.A - RESIDENTIAL
2.B - COMMERCIAL
3.C - MANUFACTURING
4.D - AGRICULTURAL

5.E - UNDEVELOPED
5m - AGRICULTURAL FOREST
6.F - PRODUCTIVE FOREST LANDS
7.G - OTHER

1. PFC REG. ENTERED BEFORE 1/1/72
2. PFC REG. ENTERED AFTER 12/31/71
3. PFC SPECIAL CLASSIFICATION
4. COUNTY FOREST CROP
5. MFL OPEN ENTERED AFTER 2004
6. MFL CLOSED ENTERED AFTER 2004
7. MFL OPEN ENTERED BEFORE 2005
8. MFL CLOSED ENTERED BEFORE 2005

1. FEDERAL
2. STATE
3. COUNTY
4. OTHER

EXEMPT FROM GEN.
PROPERTY TAX

TOTAL
ACRES
THIS
LINE

PARCEL NUMBER	SCHOOL DIST.	VOL/PAGE - REG. DEEDS	TOTAL ACRES OF DESC.	ACREAGE & VALUE OF DESCRIPTION SUBJECT TO GENERAL PROPERTY TAX								EXEMPT FROM GEN. PROPERTY TAX		TOTAL ACRES THIS LINE
NAME & ADDRESS	SEC. TN. RANGE DESCRIPTION OF PROPERTY	C O D E	ACRES	LAND VALUE	IMPROVEMENT VALUE	TOTAL VALUE	C O D E	ACRES	VALUE	C O D E	ACRES			
1580 11010 503.1 503.1 State Of Wisconsin Department Of Natural Resources 101 South Webster Street Madison, WI, 53707	POYNETTE SCHOOL DISTRICT 4536 0 PART LOT 1, CSM 876-4-96									X2	0.65			0.65
1581 11010 503.2 503.2 State Of Wisconsin Department Of Natural Resources 101 South Webster Street Madison, WI, 53707	POYNETTE SCHOOL DISTRICT 4536 0 PART LOT 1, CSM 876-4-96									X2	0.33			0.33
1582 11010 503.3 503.3 State Of Wisconsin Department Of Natural Resources 101 South Webster Street Madison, WI, 53707	POYNETTE SCHOOL DISTRICT 4536 0 PART LOT 1, CSM 876-4-96									X2	0.02			0.02
1583 11010 503.B 503.B State Of Wisconsin Department Of Natural Resources 101 South Webster Street Madison, WI, 53707	POYNETTE SCHOOL DISTRICT 4536 0 PART LOT 2, CSM 876-4-96									X2	4.60			4.60

YEAR 2023	State No.
--------------	-----------

ASSESSMENT ROLL FOR DEKORRA Columbia COUNTY

KEY TO
CODES

1.A - RESIDENTIAL
2.B - COMMERCIAL
3.C - MANUFACTURING
4.D - AGRICULTURAL

5.E - UNDEVELOPED
5m - AGRICULTURAL FOREST
6.F - PRODUCTIVE FOREST LANDS
7.G - OTHER

1. PFC REG. ENTERED BEFORE 1/1/72
2. PFC REG. ENTERED AFTER 12/31/71
3. PFC SPECIAL CLASSIFICATION
4. COUNTY FOREST CROP
5. MFL OPEN ENTERED AFTER 2004
6. MFL CLOSED ENTERED AFTER 2004
7. MFL OPEN ENTERED BEFORE 2005
8. MFL CLOSED ENTERED BEFORE 2005

1. FEDERAL
2. STATE
3. COUNTY
4. OTHER

EXEMPT FROM GEN.
PROPERTY TAX

TOTAL
ACRES
THIS
LINE

PARCEL NUMBER	SCHOOL DIST.	VOL/PAGE - REG. DEEDS	TOTAL ACRES OF DESC.	ACREAGE & VALUE OF DESCRIPTION SUBJECT TO GENERAL PROPERTY TAX								EXEMPT FROM GEN. PROPERTY TAX		TOTAL ACRES THIS LINE
NAME & ADDRESS	SEC. TN. RANGE DESCRIPTION OF PROPERTY	C O D E	ACRES	LAND VALUE	IMPROVEMENT VALUE	TOTAL VALUE	C O D E	ACRES	VALUE	C O D E	ACRES			
158411010 504.A 504.A State Of Wisconsin Dept Natural Resources Box 7921 Madison, WI, 53707-7921	POYNETTE SCHOOL DISTRICT 45360 LOT 1, CSM 1220-5-212									X2	13.32			13.32
158511010 507.02 507.02 Tapiola LLC 168 Delander Drive River Falls, WI, 54022	POYNETTE SCHOOL DISTRICT 4536N3199 McMILLAN RD Lot 2, CSM 4826-34-25	F A	50.30 5.00	\$181,100 \$104,400	\$0 \$384,300	\$181,100 \$488,700								55.30
Parcel Total			55.30	\$285,500	\$384,300	\$669,800		0.00	\$0		0.00			
158611010 509 509 Loken Family LLC 5718 Manufacturers Drive Madison, WI, 53704	POYNETTE SCHOOL DISTRICT 45360 SW1/4 OF NW1/4	F E	19.00 20.00	\$68,400 \$15,000	\$0 \$0	\$68,400 \$15,000	W6	1.000	3600.000 0					40.00
Parcel Total			39.00	\$83,400	\$0	\$83,400		#Error	#Error		0.00			
158711010 509.A1 509.A1 Loken Family LLC 5718 Manufacturers Drive Madison, WI, 53704	POYNETTE SCHOOL DISTRICT 45360 SE1/4 NW1/4 LESS N 24 A; EXC MEASURES 792' N & S ALONG E & W LN.	F E	8.00 8.00	\$28,800 \$6,000	\$0 \$0	\$28,800 \$6,000								16.00

YEAR 2023	State No.
--------------	-----------

ASSESSMENT ROLL FOR DEKORRA Columbia COUNTY

KEY TO
CODES

1.A - RESIDENTIAL
2.B - COMMERCIAL
3.C - MANUFACTURING
4.D - AGRICULTURAL

5.E - UNDEVELOPED
5m - AGRICULTURAL FOREST
6.F - PRODUCTIVE FOREST LANDS
7.G - OTHER

1. PFC REG. ENTERED BEFORE 1/1/72
2. PFC REG. ENTERED AFTER 12/31/71
3. PFC SPECIAL CLASSIFICATION
4. COUNTY FOREST CROP
5. MFL OPEN ENTERED AFTER 2004
6. MFL CLOSED ENTERED AFTER 2004
7. MFL OPEN ENTERED BEFORE 2005
8. MFL CLOSED ENTERED BEFORE 2005

1. FEDERAL
2. STATE
3. COUNTY
4. OTHER

EXEMPT FROM GEN.
PROPERTY TAX

TOTAL
ACRES
THIS
LINE

1588

1589

1590

PARCEL NUMBER	SCHOOL DIST.	VOL/PAGE - REG. DEEDS	TOTAL ACRES OF DESC.	ACREAGE & VALUE OF DESCRIPTION SUBJECT TO GENERAL PROPERTY TAX								EXEMPT FROM GEN. PROPERTY TAX		TOTAL ACRES THIS LINE
NAME & ADDRESS	SEC. TN. RANGE DESCRIPTION OF PROPERTY	C O D E	ACRES	LAND VALUE	IMPROVEMENT VALUE	TOTAL VALUE	C O D E	ACRES	VALUE	C O D E	ACRES			
			Parcel Total	16.00	\$34,800	\$0	\$34,800		0.00	\$0		0.00		
11010 51.01 51.01	POYNETTE SCHOOL DISTRICT 4536	5M D	10.50 24.50	\$18,900 \$4,200	\$0 \$0	\$18,900 \$4,200								35.00
Leona Hutchinson LLC N5386 Dunning Road Pardeeville, WI, 53954	W8417 COUNTY HIGHWAY J-V Lot 1, CSM 3556-24-43													
			Parcel Total	35.00	\$23,100	\$0	\$23,100		0.00	\$0		0.00		
11010 51.02 51.02	POYNETTE SCHOOL DISTRICT 4536	5M D	19.00 16.00	\$34,200 \$2,700	\$0 \$0	\$34,200 \$2,700								35.00
Richard E Preuss N5386 Dunning Road Pardeeville, WI, 53954	CTH J-V Lot 2, CSM 3556-24-43													
			Parcel Total	35.00	\$36,900	\$0	\$36,900		0.00	\$0		0.00		
11010 51.04 51.04	POYNETTE SCHOOL DISTRICT 4536	5M D	1.00 8.74	\$1,800 \$1,500	\$0 \$0	\$1,800 \$1,500								9.74
Ivan Hutchinson LLC N5386 Dunning Road Pardeeville, WI, 53954	W8261 County Highway J - V Lot 1, CSM 6235-45-87													
			Parcel Total	9.74	\$3,300	\$0	\$3,300		0.00	\$0		0.00		

YEAR 2023	State No.
--------------	-----------

ASSESSMENT ROLL FOR DEKORRA Columbia COUNTY

2023		KEY TO CODES ▶		1.A - RESIDENTIAL 2.B - COMMERCIAL 3.C - MANUFACTURING 4.D - AGRICULTURAL		5.E - UNDEVELOPED 5m - AGRICULTURAL FOREST 6.F - PRODUCTIVE FOREST LANDS 7.G - OTHER		1. PFC REG. ENTERED BEFORE 1/1/72 2. PFC REG. ENTERED AFTER 12/31/71 3. PFC SPECIAL CLASSIFICATION 4. COUNTY FOREST CROP 5. MFL OPEN ENTERED AFTER 2004 6. MFL CLOSED ENTERED AFTER 2004 7. MFL OPEN ENTERED BEFORE 2005 8. MFL CLOSED ENTERED BEFORE 2005				1. FEDERAL 2. STATE 3. COUNTY 4. OTHER		TOTAL ACRES THIS LINE		
PARCEL NUMBER		SCHOOL DIST.	VOL/PAGE - REG. DEEDS	TOTAL ACRES OF DESC.		ACREAGE & VALUE OF DESCRIPTION SUBJECT TO GENERAL PROPERTY TAX									EXEMPT FROM GEN. PROPERTY TAX	
NAME & ADDRESS		SEC. TN. RANGE DESCRIPTION OF PROPERTY		C O D E	ACRES	LAND VALUE	IMPROVEMENT VALUE	TOTAL VALUE	C O D E	ACRES	VALUE	C O D E	ACRES			
11010 51.05 51.05 Ivan Hutchinson LLC N5386 Dunning Road Pardeeville, WI, 53954		POYNETTE SCHOOL DISTRICT 4536 0 COUNTY HWY J-V Lot 2, CSM 6235-45-87		D 5M D E	4.00 2.79 5.00 8.00	\$700 \$5,000 \$1,400 \$6,000	\$0 \$0 \$0 \$0	\$700 \$5,000 \$1,400 \$6,000						19.79		
		Parcel Total			19.79	\$13,100	\$0	\$13,100		0.00	\$0		0.00			
11010 51.06 51.06 Timothy Zegley 3717 Shiloh Road DeForest, WI, 53532		POYNETTE SCHOOL DISTRICT 4536 0 COUNTY HWY J-V Lot 3, CSM 6235-45-87		D 5M E	2.00 2.00 1.00	\$300 \$3,600 \$800	\$0 \$0 \$0	\$300 \$3,600 \$800						5.00		
		Parcel Total			5.00	\$4,700	\$0	\$4,700		0.00	\$0		0.00			
11010 51.A 51.A MICHAEL G FORSS, REBECCA P DAVIS W8384 COUNTY ROAD JV POYNETTE, WI, 53955		POYNETTE SCHOOL DISTRICT 4536 W8384 County Highway J - V LOT 1, CSM 300-2-75		A	0.84	\$60,000	\$102,800	\$162,800						0.84		
11010 51.A2 51.A2 Kim D Hinze W8378 County Road J & V Poynette, WI, 53955		POYNETTE SCHOOL DISTRICT 4536 W8378 County Highway J - V LOT 2, CSM 300-2-75		A	0.82	\$59,200	\$176,200	\$235,400						0.82		

YEAR 2023	State No.
--------------	-----------

ASSESSMENT ROLL FOR DEKORRA Columbia COUNTY

KEY TO
CODES

1.A - RESIDENTIAL
2.B - COMMERCIAL
3.C - MANUFACTURING
4.D - AGRICULTURAL

5.E - UNDEVELOPED
5m - AGRICULTURAL FOREST
6.F - PRODUCTIVE FOREST LANDS
7.G - OTHER

1. PFC REG. ENTERED BEFORE 1/1/72
2. PFC REG. ENTERED AFTER 12/31/71
3. PFC SPECIAL CLASSIFICATION
4. COUNTY FOREST CROP
5. MFL OPEN ENTERED AFTER 2004
6. MFL CLOSED ENTERED AFTER 2004
7. MFL OPEN ENTERED BEFORE 2005
8. MFL CLOSED ENTERED BEFORE 2005

1. FEDERAL
2. STATE
3. COUNTY
4. OTHER

EXEMPT FROM GEN.
PROPERTY TAX

TOTAL
ACRES
THIS
LINE

1595

1596

1597

1598

PARCEL NUMBER	SCHOOL DIST.	VOL/PAGE - REG. DEEDS	TOTAL ACRES OF DESC.	ACREAGE & VALUE OF DESCRIPTION SUBJECT TO GENERAL PROPERTY TAX								EXEMPT FROM GEN. PROPERTY TAX		TOTAL ACRES THIS LINE
NAME & ADDRESS	SEC. TN. RANGE DESCRIPTION OF PROPERTY	C O D E	ACRES	LAND VALUE	IMPROVEMENT VALUE	TOTAL VALUE	C O D E	ACRES	VALUE	C O D E	ACRES			
11010 51.A3 51.A3 Trevor Schneidewind, Schneidewind, Tara W8380 County Road J & V Poynette, WI, 53955	POYNETTE SCHOOL DISTRICT 4536 W8380 County Highway J - V Lot 3, CSM 300-2-75	A	2.90	\$84,200	\$200,400	\$284,600								2.90
11010 51.A4 51.A4 Richard Waugh, Waugh, Jane, et al. W8352 County Road J-V Poynette, WI, 53955	POYNETTE SCHOOL DISTRICT 4536 W8352 County Highway J - V Lot 4, CSM 300-2-75	A	5.37	\$107,900	\$153,800	\$261,700								5.37
11010 51.RD1 51.RD1 Columbia County 338 West Old Hwy 16 Wyocena, WI, 53969	POYNETTE SCHOOL DISTRICT 4536 0 COUNTY HWY J-V that part of Cty Hwy J&V lying south of the c/I in CSM 6235-45-87										X3	0.47		0.47
11010 510.01 510.01 Brandon Loken, Martinelli, Abby W8840 County Road CS Poynette, WI, 53955	POYNETTE SCHOOL DISTRICT 4536 W8840 CTY HWY CS Lot 1, CSM 6246-45-98	E A	1.00 4.00	\$800 \$94,800	\$0 \$428,500	\$800 \$523,300								5.00
Parcel Total			5.00	\$95,600	\$428,500	\$524,100		0.00	\$0		0.00			

YEAR 2023	State No.
--------------	-----------

ASSESSMENT ROLL FOR DEKORRA Columbia COUNTY

KEY TO
CODES

1.A - RESIDENTIAL
2.B - COMMERCIAL
3.C - MANUFACTURING
4.D - AGRICULTURAL

5.E - UNDEVELOPED
5m - AGRICULTURAL FOREST
6.F - PRODUCTIVE FOREST LANDS
7.G - OTHER

1. PFC REG. ENTERED BEFORE 1/1/72
2. PFC REG. ENTERED AFTER 12/31/71
3. PFC SPECIAL CLASSIFICATION
4. COUNTY FOREST CROP
5. MFL OPEN ENTERED AFTER 2004
6. MFL CLOSED ENTERED AFTER 2004
7. MFL OPEN ENTERED BEFORE 2005
8. MFL CLOSED ENTERED BEFORE 2005

1. FEDERAL
2. STATE
3. COUNTY
4. OTHER

EXEMPT FROM GEN.
PROPERTY TAX

TOTAL
ACRES
THIS
LINE

PARCEL NUMBER		SCHOOL DIST.	VOL/PAGE - REG. DEEDS	TOTAL ACRES OF DESC.	ACREAGE & VALUE OF DESCRIPTION SUBJECT TO GENERAL PROPERTY TAX					6. MFL CLOSED ENTERED AFTER 2004 7. MFL OPEN ENTERED BEFORE 2005 8. MFL CLOSED ENTERED BEFORE 2005			EXEMPT FROM GEN. PROPERTY TAX		ACRES THIS LINE
NAME & ADDRESS			SEC. TN. RANGE DESCRIPTION OF PROPERTY		C O D E	ACRES	LAND VALUE	IMPROVEMENT VALUE	TOTAL VALUE	C O D E	ACRES	VALUE	C O D E	ACRES	
1599	11010 510.02 510.02	POYNETTE SCHOOL DISTRICT 4536		W8832 COUNTY HIGHWAY CS Prt of NW1/4 SW1/4 & NE 1/4 SW1/4 lying N of Hwy CS - See Exceptions	A E	0.50 15.75	\$4,800 \$11,800	\$41,600 \$0	\$46,400 \$11,800	W6	34.000	122400.0 000			50.25
	Loken Family LLC 5718 Manufacturers Drive Madison, WI, 53704														
	Parcel Total						16.25	\$16,600	\$41,600	\$58,200		#Error	#Error		0.00
1600	11010 510.03 510.03	POYNETTE SCHOOL DISTRICT 4536		W8849 County Highway CS Lot 1, CSM 6334-46-83	A	5.00	\$104,400	\$341,900	\$446,300						5.00
	Ron & Carol Redell Revocable Family Trust W8849 County Road CS Poynette, WI, 53955														
1601	11010 510.04 510.04	POYNETTE SCHOOL DISTRICT 4536		CTH CS Lot 2, CSM 6334-46-83	E	0.01	\$100	\$0	\$100	W6	30.000	108000.0 000			30.01
	Ron & Carol Redell Revocable Family Trust W8849 County Road CS Poynette, WI, 53955														
	Parcel Total						0.01	\$100	\$0	\$100		#Error	#Error		0.00
1602	11010 511.01 511.01	POYNETTE SCHOOL DISTRICT 4536		CTH CS LT 1 CS#3900-27-19	D D E	2.00 6.10 0.46	\$600 \$1,400 \$300	\$0 \$0 \$0	\$600 \$1,400 \$300	W6	15.000	54000.00 00			23.56
	Ron & Carol Redell Revocable Family Trust W8849 County Road CS Poynette, WI, 53955														

YEAR 2023	State No.
--------------	-----------

ASSESSMENT ROLL FOR DEKORRA Columbia COUNTY

KEY TO
CODES

1.A - RESIDENTIAL
2.B - COMMERCIAL
3.C - MANUFACTURING
4.D - AGRICULTURAL

5.E - UNDEVELOPED
5m - AGRICULTURAL FOREST
6.F - PRODUCTIVE FOREST LANDS
7.G - OTHER

1. PFC REG. ENTERED BEFORE 1/1/72
2. PFC REG. ENTERED AFTER 12/31/71
3. PFC SPECIAL CLASSIFICATION
4. COUNTY FOREST CROP
5. MFL OPEN ENTERED AFTER 2004
6. MFL CLOSED ENTERED AFTER 2004
7. MFL OPEN ENTERED BEFORE 2005
8. MFL CLOSED ENTERED BEFORE 2005

1. FEDERAL
2. STATE
3. COUNTY
4. OTHER

EXEMPT FROM GEN.
PROPERTY TAX

TOTAL
ACRES
THIS
LINE

PARCEL NUMBER	SCHOOL	VOL/PAGE - REG. DEEDS	TOTAL ACRES	ACREAGE & VALUE OF DESCRIPTION					6. MFL CLOSED ENTERED AFTER 2004 7. MFL OPEN ENTERED BEFORE 2005 8. MFL CLOSED ENTERED BEFORE 2005			EXEMPT FROM GEN. PROPERTY TAX		ACRES THIS LINE
	DIST.		OF DESC.	SUBJECT TO GENERAL PROPERTY TAX										
NAME & ADDRESS		SEC. TN. RANGE DESCRIPTION OF PROPERTY		C O D E	ACRES	LAND VALUE	IMPROVEMENT VALUE	TOTAL VALUE	C O D E	ACRES	VALUE	C O D E	ACRES	
		Parcel Total			8.56	\$2,300	\$0	\$2,300		#Error	#Error		0.00	
11010 512.03 512.03 POYNETTE SCHOOL DISTRICT 4536 Rdell Johnson, Lubing, William Clark W8779 County Road CS Poynette, WI, 53955		W8779 County Highway CS LOT 1, CSM 4953-35-17		A F	1.99 5.23	\$75,500 \$19,900	\$56,000 \$0	\$131,500 \$19,900						7.22
		Parcel Total			7.22	\$95,400	\$56,000	\$151,400		0.00	\$0		0.00	
11010 512.04 512.04 POYNETTE SCHOOL DISTRICT 4536 Bryan L Skaar W7525 Bohling Road Poynette, WI, 53955		Lot 1, CSM 6092- 44-31		A	2.03	\$75,900	\$0	\$75,900						2.03
11010 512.05 512.04999999999995 POYNETTE SCHOOL DISTRICT 4536 Bryan L Skaar W7525 Bohling Road Poynette, WI, 53955		Lot 2, CSM 6092- 44-31		5M D E	20.00 9.00 4.10	\$36,000 \$2,100 \$7,800	\$0 \$0 \$0	\$36,000 \$2,100 \$7,800						33.10
		Parcel Total			33.10	\$45,900	\$0	\$45,900		0.00	\$0		0.00	

YEAR 2023	State No.
--------------	-----------

ASSESSMENT ROLL FOR DEKORRA Columbia COUNTY

KEY TO
CODES

1.A - RESIDENTIAL
2.B - COMMERCIAL
3.C - MANUFACTURING
4.D - AGRICULTURAL

5.E - UNDEVELOPED
5m - AGRICULTURAL FOREST
6.F - PRODUCTIVE FOREST LANDS
7.G - OTHER

1. PFC REG. ENTERED BEFORE 1/1/72
2. PFC REG. ENTERED AFTER 12/31/71
3. PFC SPECIAL CLASSIFICATION
4. COUNTY FOREST CROP
5. MFL OPEN ENTERED AFTER 2004
6. MFL CLOSED ENTERED AFTER 2004
7. MFL OPEN ENTERED BEFORE 2005
8. MFL CLOSED ENTERED BEFORE 2005

1. FEDERAL
2. STATE
3. COUNTY
4. OTHER

EXEMPT FROM GEN.
PROPERTY TAX

TOTAL
ACRES
THIS
LINE

PARCEL NUMBER	SCHOOL DIST.	VOL/PAGE - REG. DEEDS	TOTAL ACRES OF DESC.	ACREAGE & VALUE OF DESCRIPTION SUBJECT TO GENERAL PROPERTY TAX				6. MFL CLOSED ENTERED AFTER 2004 7. MFL OPEN ENTERED BEFORE 2005 8. MFL CLOSED ENTERED BEFORE 2005			EXEMPT FROM GEN. PROPERTY TAX		ACRES THIS LINE
NAME & ADDRESS		SEC. TN. RANGE DESCRIPTION OF PROPERTY	C O D E	ACRES	LAND VALUE	IMPROVEMENT VALUE	TOTAL VALUE	C O D E	ACRES	VALUE	C O D E	ACRES	
11010 513.A 513.A C/O Dwaine Lukins Joseph Prochot W8071 Loveland Drive Poynette, Wisconsin, 53955	POYNETTE SCHOOL DISTRICT 4536 0	S330' OF NE1/4 OF SE1/4 EXC CS#876	F	10.00	\$36,000	\$0	\$36,000						10.00
11010 515.01 515.01 Duane A Davidson, Davidson, Beth A N2869 Wilson Rd Poynette, WI, 53955	POYNETTE SCHOOL DISTRICT 4536 0	PRT OF LOT 1 CS#3213-21-78 REST IN TOWN OF ARLINGTON	F E	2.00 5.59	\$7,200 \$10,600	\$0 \$0	\$7,200 \$10,600						7.59
Parcel Total					7.59	\$17,800	\$0	\$17,800		0.00	\$0		0.00
11010 515.A 515.A Eric C Vangsnes W8659 County Road CS Poynette, WI, 53955-9628	POYNETTE SCHOOL DISTRICT 4536	W8659 County Highway CS PRT SW1/4 SE1/4; BEG @ SE COR SD SEC; N 193.18'; N50 43' W798.47'; N62 49' W400.37'; N74 55' W 746.30' POB; N74 55' W200'; S15 05' W441.25'; S74 55' E 200' N15 05' E441.25'	A	2.03	\$75,800	\$117,600	\$193,400						2.03
11010 515.B 515.B KEVIN M RADEL, LADONNA M RADEL W8725 COUNTY ROAD CS POYNETTE, WI, 53955	POYNETTE SCHOOL DISTRICT 4536	W8725 County Highway CS PRT SW1/4 SE1/4, COM S1/4 COR SEC 33.S 88 52'E 501.21'; N15 05'E 257.61' POB; N15 15'E 851.98'; N74 55' W 756.5'; S1009.6' TO PT 250.1' N OF SD S 1/4 COR; S88 52' E 557.86' POB	A F	5.00 8.85	\$104,400 \$31,900	\$110,600 \$0	\$215,000 \$31,900						13.85
Parcel Total					13.85	\$136,300	\$110,600	\$246,900		0.00	\$0		0.00

YEAR 2023	State No.
--------------	-----------

ASSESSMENT ROLL FOR DEKORRA Columbia COUNTY

KEY TO
CODES

1.A - RESIDENTIAL
2.B - COMMERCIAL
3.C - MANUFACTURING
4.D - AGRICULTURAL

5.E - UNDEVELOPED
5m - AGRICULTURAL FOREST
6.F - PRODUCTIVE FOREST LANDS
7.G - OTHER

1. PFC REG. ENTERED BEFORE 1/1/72
2. PFC REG. ENTERED AFTER 12/31/71
3. PFC SPECIAL CLASSIFICATION
4. COUNTY FOREST CROP
5. MFL OPEN ENTERED AFTER 2004
6. MFL CLOSED ENTERED AFTER 2004
7. MFL OPEN ENTERED BEFORE 2005
8. MFL CLOSED ENTERED BEFORE 2005

1. FEDERAL
2. STATE
3. COUNTY
4. OTHER

EXEMPT FROM GEN.
PROPERTY TAX

TOTAL
ACRES
THIS
LINE

1610

1611

1612

1613

				2023																																																																																																																																																																																																																																																																																																																																																																																																																																																																																																																																																																																																																																																																																																																																																																																																																																																																																																																																																																																																																																																																																																																																																																																																																																																																			
--	--	--	--	------	--	--	--	--	--	--	--	--	--	--	--	--	--	--	--	--	--	--	--	--	--	--	--	--	--	--	--	--	--	--	--	--	--	--	--	--	--	--	--	--	--	--	--	--	--	--	--	--	--	--	--	--	--	--	--	--	--	--	--	--	--	--	--	--	--	--	--	--	--	--	--	--	--	--	--	--	--	--	--	--	--	--	--	--	--	--	--	--	--	--	--	--	--	--	--	--	--	--	--	--	--	--	--	--	--	--	--	--	--	--	--	--	--	--	--	--	--	--	--	--	--	--	--	--	--	--	--	--	--	--	--	--	--	--	--	--	--	--	--	--	--	--	--	--	--	--	--	--	--	--	--	--	--	--	--	--	--	--	--	--	--	--	--	--	--	--	--	--	--	--	--	--	--	--	--	--	--	--	--	--	--	--	--	--	--	--	--	--	--	--	--	--	--	--	--	--	--	--	--	--	--	--	--	--	--	--	--	--	--	--	--	--	--	--	--	--	--	--	--	--	--	--	--	--	--	--	--	--	--	--	--	--	--	--	--	--	--	--	--	--	--	--	--	--	--	--	--	--	--	--	--	--	--	--	--	--	--	--	--	--	--	--	--	--	--	--	--	--	--	--	--	--	--	--	--	--	--	--	--	--	--	--	--	--	--	--	--	--	--	--	--	--	--	--	--	--	--	--	--	--	--	--	--	--	--	--	--	--	--	--	--	--	--	--	--	--	--	--	--	--	--	--	--	--	--	--	--	--	--	--	--	--	--	--	--	--	--	--	--	--	--	--	--	--	--	--	--	--	--	--	--	--	--	--	--	--	--	--	--	--	--	--	--	--	--	--	--	--	--	--	--	--	--	--	--	--	--	--	--	--	--	--	--	--	--	--	--	--	--	--	--	--	--	--	--	--	--	--	--	--	--	--	--	--	--	--	--	--	--	--	--	--	--	--	--	--	--	--	--	--	--	--	--	--	--	--	--	--	--	--	--	--	--	--	--	--	--	--	--	--	--	--	--	--	--	--	--	--	--	--	--	--	--	--	--	--	--	--	--	--	--	--	--	--	--	--	--	--	--	--	--	--	--	--	--	--	--	--	--	--	--	--	--	--	--	--	--	--	--	--	--	--	--	--	--	--	--	--	--	--	--	--	--	--	--	--	--	--	--	--	--	--	--	--	--	--	--	--	--	--	--	--	--	--	--	--	--	--	--	--	--	--	--	--	--	--	--	--	--	--	--	--	--	--	--	--	--	--	--	--	--	--	--	--	--	--	--	--	--	--	--	--	--	--	--	--	--	--	--	--	--	--	--	--	--	--	--	--	--	--	--	--	--	--	--	--	--	--	--	--	--	--	--	--	--	--	--	--	--	--	--	--	--	--	--	--	--	--	--	--	--	--	--	--	--	--	--	--	--	--	--	--	--	--	--	--	--	--	--	--	--	--	--	--	--	--	--	--	--	--	--	--	--	--	--	--	--	--	--	--	--	--	--	--	--	--	--	--	--	--	--	--	--	--	--	--	--	--	--	--	--	--	--	--	--	--	--	--	--	--	--	--	--	--	--	--	--	--	--	--	--	--	--	--	--	--	--	--	--	--	--	--	--	--	--	--	--	--	--	--	--	--	--	--	--	--	--	--	--	--	--	--	--	--	--	--	--	--	--	--	--	--	--	--	--	--	--	--	--	--	--	--	--	--	--	--	--	--	--	--	--	--	--	--	--	--	--	--	--	--	--	--	--	--	--	--	--	--	--	--	--	--	--	--	--	--	--	--	--	--	--	--	--	--	--	--	--	--	--	--	--	--	--	--	--	--	--	--	--	--	--	--	--	--	--	--	--	--	--	--	--	--	--	--	--	--	--	--	--	--	--	--	--	--	--	--	--	--	--	--	--	--	--	--	--	--	--	--	--	--	--	--	--	--	--	--	--	--	--	--	--	--	--	--	--	--	--	--	--	--	--	--	--	--	--	--	--	--	--	--	--	--	--	--	--	--	--	--	--	--	--	--	--	--	--	--	--	--	--	--	--	--	--	--	--	--	--	--	--	--	--	--	--	--	--	--	--	--	--	--	--	--	--	--	--	--	--	--	--	--	--	--	--	--	--	--	--	--	--	--	--	--	--	--	--	--	--	--	--	--	--	--	--	--	--	--	--	--	--	--	--	--	--	--	--	--	--	--	--	--	--	--	--	--	--	--	--	--	--	--	--	--	--	--	--	--	--	--	--	--	--	--	--	--	--	--	--	--	--	--	--	--	--	--	--	--	--	--	--	--	--	--	--	--	--	--	--	--	--	--	--	--	--	--	--	--	--	--	--	--	--	--	--	--	--	--	--	--	--	--	--	--	--	--	--	--	--	--	--	--	--	--	--	--	--	--	--	--	--	--	--	--	--	--	--	--	--	--	--	--	--	--	--	--	--	--	--	--	--	--	--	--	--	--	--	--	--	--	--	--	--	--	--	--	--	--	--	--	--	--	--	--	--	--	--	--	--	--	--	--	--	--	--	--	--	--	--	--	--	--	--	--	--	--	--	--	--	--	--	--	--	--	--	--	--	--	--	--	--	--	--	--	--	--	--	--	--	--	--	--	--	--	--	--	--	--	--	--	--	--	--	--	--	--	--	--	--	--	--	--	--	--	--	--	--	--	--	--	--	--	--	--	--	--	--	--	--	--	--	--	--	--	--	--	--	--	--	--	--	--	--	--	--	--	--	--	--	--	--	--	--	--	--	--	--	--	--	--	--	--	--	--	--	--	--	--	--	--	--

YEAR 2023	State No.
--------------	-----------

ASSESSMENT ROLL FOR DEKORRA Columbia COUNTY

KEY TO
CODES

1.A - RESIDENTIAL
2.B - COMMERCIAL
3.C - MANUFACTURING
4.D - AGRICULTURAL

5.E - UNDEVELOPED
5m - AGRICULTURAL FOREST
6.F - PRODUCTIVE FOREST LANDS
7.G - OTHER

1. PFC REG. ENTERED BEFORE 1/1/72
2. PFC REG. ENTERED AFTER 12/31/71
3. PFC SPECIAL CLASSIFICATION
4. COUNTY FOREST CROP
5. MFL OPEN ENTERED AFTER 2004
6. MFL CLOSED ENTERED AFTER 2004
7. MFL OPEN ENTERED BEFORE 2005
8. MFL CLOSED ENTERED BEFORE 2005

1. FEDERAL
2. STATE
3. COUNTY
4. OTHER

EXEMPT FROM GEN.
PROPERTY TAX

TOTAL
ACRES
THIS
LINE

1614

--	--	--	--	--	--	--	--	--	--	--	--	--	--	--	--	--	--	--	--	--	--	--	--	--	--	--	--	--	--	--	--	--	--	--	--	--	--	--	--	--	--	--	--	--	--	--	--	--	--	--	--	--	--	--	--	--	--	--	--	--	--	--	--	--	--	--	--	--	--	--	--	--	--	--	--	--	--	--	--	--	--	--	--	--	--	--	--	--	--	--	--	--	--	--	--	--	--	--	--	--	--	--	--	--	--	--	--	--	--	--	--	--	--	--	--	--	--	--	--	--	--	--	--	--	--	--	--	--	--	--	--	--	--	--	--	--	--	--	--	--	--	--	--	--	--	--	--	--	--	--	--	--	--	--	--	--	--	--	--	--	--	--	--	--	--	--	--	--	--	--	--	--	--	--	--	--	--	--	--	--	--	--	--	--	--	--	--	--	--	--	--	--	--	--	--	--	--	--	--	--	--	--	--	--	--	--	--	--	--	--	--	--	--	--	--	--	--	--	--	--	--	--	--	--	--	--	--	--	--	--	--	--	--	--	--	--	--	--	--	--	--	--	--	--	--	--	--	--	--	--	--	--	--	--	--	--	--	--	--	--	--	--	--	--	--	--	--	--	--	--	--	--	--	--	--	--	--	--	--	--	--	--	--	--	--	--	--	--	--	--	--	--	--	--	--	--	--	--	--	--	--	--	--	--	--	--	--	--	--	--	--	--	--	--	--	--	--	--	--	--	--	--	--	--	--	--	--	--	--	--	--	--	--	--	--	--	--	--	--	--	--	--	--	--	--	--	--	--	--	--	--	--	--	--	--	--	--	--	--	--	--	--	--	--	--	--	--	--	--	--	--	--	--	--	--	--	--	--	--	--	--	--	--	--	--	--	--	--	--	--	--	--	--	--	--	--	--	--	--	--	--	--	--	--	--	--	--	--	--	--	--	--	--	--	--	--	--	--	--	--	--	--	--	--	--	--	--	--	--	--	--	--	--	--	--	--	--	--	--	--	--	--	--	--	--	--	--	--	--	--	--	--	--	--	--	--	--	--	--	--	--	--	--	--	--	--	--	--	--	--	--	--	--	--	--	--	--	--	--	--	--	--	--	--	--	--	--	--	--	--	--	--	--	--	--	--	--	--	--	--	--	--	--	--	--	--	--	--	--	--	--	--	--	--	--	--	--	--	--	--	--	--	--	--	--	--	--	--	--	--	--	--	--	--	--	--	--	--	--	--	--	--	--	--	--	--	--	--	--	--	--	--	--	--	--	--	--	--	--	--	--	--	--	--	--	--	--	--	--	--	--	--	--	--	--	--	--	--	--	--	--	--	--	--	--	--	--	--	--	--	--	--	--	--	--	--	--	--	--	--	--	--	--	--	--	--	--	--	--	--	--	--	--	--	--	--	--	--	--	--	--	--	--	--	--	--	--	--	--	--	--	--	--	--	--	--	--	--	--	--	--	--	--	--	--	--	--	--	--	--	--	--	--	--	--	--	--	--	--	--	--	--	--	--	--	--	--	--	--	--	--	--	--	--	--	--	--	--	--	--	--	--	--	--	--	--	--	--	--	--	--	--	--	--	--	--	--	--	--	--	--	--	--	--	--	--	--	--	--	--	--	--	--	--	--	--	--	--	--	--	--	--	--	--	--	--	--	--	--	--	--	--	--	--	--	--	--	--	--	--	--	--	--	--	--	--	--	--	--	--	--	--	--	--	--	--	--	--	--	--	--	--	--	--	--	--	--	--	--	--	--	--	--	--	--	--	--	--	--	--	--	--	--	--	--	--	--	--	--	--	--	--	--	--	--	--	--	--	--	--	--	--	--	--	--	--	--	--	--	--	--	--	--	--	--	--	--	--	--	--	--	--	--	--	--	--	--	--	--	--	--	--	--	--	--	--	--	--	--	--	--	--	--	--	--	--	--	--	--	--	--	--	--	--	--	--	--	--	--	--	--	--	--	--	--	--	--	--	--	--	--	--	--	--	--	--	--	--	--	--	--	--	--	--	--	--	--	--	--	--	--	--	--	--	--	--	--	--	--	--	--	--	--	--	--	--	--	--	--	--	--	--	--	--	--	--	--	--	--	--	--	--	--	--	--	--	--	--	--	--	--	--	--	--	--	--	--	--	--	--	--	--	--	--	--	--	--	--	--	--	--	--	--	--	--	--	--	--	--	--	--	--	--	--	--	--	--	--	--	--	--	--	--	--	--	--	--	--	--	--	--	--	--	--	--	--	--	--	--	--	--	--	--	--	--	--	--	--	--	--	--	--	--	--	--	--	--	--	--	--	--	--	--	--	--	--	--	--	--	--	--	--	--	--	--	--	--	--	--	--	--	--	--	--	--	--	--	--	--	--	--	--	--	--	--	--	--	--	--	--	--	--	--	--	--	--	--	--	--	--	--	--	--	--	--	--	--	--	--	--	--	--	--	--	--	--	--	--	--	--	--	--	--	--	--	--	--	--	--	--	--	--	--	--	--	--	--	--	--	--	--	--	--	--	--	--	--	--	--	--	--	--	--	--	--	--	--	--	--	--	--	--	--	--	--	--	--	--	--	--	--	--	--	--	--	--	--	--	--	--	--	--	--	--	--	--	--	--	--	--	--	--	--	--	--	--	--	--	--	--	--	--	--	--	--	--	--	--	--	--	--	--	--	--	--	--	--	--	--	--	--	--	--	--	--	--	--	--	--	--	--	--	--	--	--	--	--	--	--	--	--	--	--	--	--	--	--	--	--	--	--	--	--	--	--	--	--	--	--	--	--

1617

YEAR 2023	State No.
--------------	-----------

ASSESSMENT ROLL FOR DEKORRA Columbia COUNTY

KEY TO
CODES

1.A - RESIDENTIAL
2.B - COMMERCIAL
3.C - MANUFACTURING
4.D - AGRICULTURAL

5.E - UNDEVELOPED
5m - AGRICULTURAL FOREST
6.F - PRODUCTIVE FOREST LANDS
7.G - OTHER

1. PFC REG. ENTERED BEFORE 1/1/72
2. PFC REG. ENTERED AFTER 12/31/71
3. PFC SPECIAL CLASSIFICATION
4. COUNTY FOREST CROP
5. MFL OPEN ENTERED AFTER 2004
6. MFL CLOSED ENTERED AFTER 2004
7. MFL OPEN ENTERED BEFORE 2005
8. MFL CLOSED ENTERED BEFORE 2005

1. FEDERAL
2. STATE
3. COUNTY
4. OTHER

EXEMPT FROM GEN.
PROPERTY TAX

TOTAL
ACRES
THIS
LINE

PARCEL NUMBER	SCHOOL DIST.	VOL/PAGE - REG. DEEDS	TOTAL ACRES OF DESC.	ACREAGE & VALUE OF DESCRIPTION SUBJECT TO GENERAL PROPERTY TAX								EXEMPT FROM GEN. PROPERTY TAX		TOTAL ACRES THIS LINE
NAME & ADDRESS	SEC. TN. RANGE DESCRIPTION OF PROPERTY	C O D E	ACRES	LAND VALUE	IMPROVEMENT VALUE	TOTAL VALUE	C O D E	ACRES	VALUE	C O D E	ACRES			
1618 11010 516.E 516.E Jill D Chase N2897 Wilson Road Poynette, WI, 53955	POYNETTE SCHOOL DISTRICT 4536 0 Lot 2, CSM 2135-13-27	A	0.65	\$6,400	\$0	\$6,400								0.65
1619 11010 517 517 C/O Dwaine Lukins Joseph Prochot W8071 Loveland Drive Poynette, Wisconsin, 53955	POYNETTE SCHOOL DISTRICT 4536 W8520 County Highway CS PARCEL IN SE1/4 OF SE1/4, BEG AT NW COR AS REC	B	20.51	\$88,500	\$37,400	\$125,900								20.51
1620 11010 52 52 Danny R Tomlinson, Tomlinson, Peggy M W8495 County Road J & V Poynette, WI, 53955-9323	POYNETTE SCHOOL DISTRICT 4536 W8495 County Highway J - V SW 1/4 W OF RR ROW EXC N OF HWY	F E A	1.00 26.00 3.00	\$3,600 \$49,400 \$85,200	\$0 \$0 \$190,300	\$3,600 \$49,400 \$275,500								30.00
Parcel Total			30.00	\$138,200	\$190,300	\$328,500		0.00	\$0		0.00			
1621 11010 52.1 52.1 Wisconsin Power & Light Wis PSC MG&E 4902 N Biltmore Lane Suite 1000 Madison, WI, 53718-2148	POYNETTE SCHOOL DISTRICT 4536 0 PRT SW 1/4 W of RR ROW & N of hwy									X5	24.31			24.31

YEAR 2023	State No.
--------------	-----------

ASSESSMENT ROLL FOR DEKORRA Columbia COUNTY

2023		KEY TO CODES		1.A - RESIDENTIAL 2.B - COMMERCIAL 3.C - MANUFACTURING 4.D - AGRICULTURAL		5.E - UNDEVELOPED 5m - AGRICULTURAL FOREST 6.F - PRODUCTIVE FOREST LANDS 7.G - OTHER		1. PFC REG. ENTERED BEFORE 1/1/72 2. PFC REG. ENTERED AFTER 12/31/71 3. PFC SPECIAL CLASSIFICATION 4. COUNTY FOREST CROP 5. MFL OPEN ENTERED AFTER 2004 6. MFL CLOSED ENTERED AFTER 2004 7. MFL OPEN ENTERED BEFORE 2005 8. MFL CLOSED ENTERED BEFORE 2005		1. FEDERAL 2. STATE 3. COUNTY 4. OTHER		TOTAL ACRES THIS LINE													
PARCEL NUMBER		SCHOOL DIST.		VOL/PAGE - REG. DEEDS		TOTAL ACRES OF DESC.		ACREAGE & VALUE OF DESCRIPTION SUBJECT TO GENERAL PROPERTY TAX						EXEMPT FROM GEN. PROPERTY TAX											
NAME & ADDRESS		SEC. TN. RANGE DESCRIPTION OF PROPERTY		C O D E		ACRES		LAND VALUE		IMPROVEMENT VALUE		TOTAL VALUE		C O D E		ACRES		VALUE		C O D E		ACRES			
11010 52.2 52.2 POYNETTE SCHOOL DISTRICT 4536 0 PRT SW 1/4 E RR ROW & N HWY Wisconsin Power & Light Wis PSC MG&E 4902 N Biltmore Lane Suite 1000 Madison, WI, 53718-2148				A		0.50		\$46,600		\$82,900		\$129,500								X5		13.18		13.18	
11010 522 522 POYNETTE SCHOOL DISTRICT 4536 W8304 County Highway CS 1 SQ. A in SE cor SE1/4 of SW1/4, (being the E1/2 thereof) see exceptions Kyle P Carr, Carr, Megan E W8304 County Road CS Poynette, WI, 53955				A		0.50		\$46,600		\$82,900		\$129,500												0.50	
11010 522.A 522.A POYNETTE SCHOOL DISTRICT 4536 W8310 County Highway CS W 1/2 OF 1 SQ. A. IN SE COR OF SE 1/4 SW 1/4 BEING 104' X 208' FRONT ON CTH "CS". Robert R Brodeur, Brodeur, Linda M W8310 CTH CS Poynette, WI, 53955				A		0.50		\$46,600		\$140,400		\$187,000												0.50	
11010 523 523 POYNETTE SCHOOL DISTRICT 4536 0 BEG @ SE COR SE 1/4 SW 1/4; TH N33' S89 46' W274.8'; POB; TH S89 46' W12';N63.30'; S89 46' W19.70'; N20.50';N89 46' E31.70'; S83.80' TO BEG. Cemetery																				X5		0.00		0.00	

YEAR 2023	State No.
--------------	-----------

ASSESSMENT ROLL FOR DEKORRA Columbia COUNTY

KEY TO
CODES

1.A - RESIDENTIAL
2.B - COMMERCIAL
3.C - MANUFACTURING
4.D - AGRICULTURAL

5.E - UNDEVELOPED
5m - AGRICULTURAL FOREST
6.F - PRODUCTIVE FOREST LANDS
7.G - OTHER

1. PFC REG. ENTERED BEFORE 1/1/72
2. PFC REG. ENTERED AFTER 12/31/71
3. PFC SPECIAL CLASSIFICATION
4. COUNTY FOREST CROP
5. MFL OPEN ENTERED AFTER 2004
6. MFL CLOSED ENTERED AFTER 2004
7. MFL OPEN ENTERED BEFORE 2005
8. MFL CLOSED ENTERED BEFORE 2005

1. FEDERAL
2. STATE
3. COUNTY
4. OTHER

EXEMPT FROM GEN.
PROPERTY TAX

TOTAL
ACRES
THIS
LINE

PARCEL NUMBER		SCHOOL DIST.	VOL/PAGE - REG. DEEDS	TOTAL ACRES OF DESC.	ACREAGE & VALUE OF DESCRIPTION SUBJECT TO GENERAL PROPERTY TAX						6. MFL CLOSED ENTERED AFTER 2004 7. MFL OPEN ENTERED BEFORE 2005 8. MFL CLOSED ENTERED BEFORE 2005		EXEMPT FROM GEN. PROPERTY TAX		ACRES THIS LINE
NAME & ADDRESS				SEC. TN. RANGE DESCRIPTION OF PROPERTY	C O D E	ACRES	LAND VALUE	IMPROVEMENT VALUE	TOTAL VALUE	C O D E	ACRES	VALUE	C O D E	ACRES	
11010 523.1 523.1 Kenneth J Mephram, Mephram, Mary Lou W8336 Hwy Cs Poynette, WI, 53955		POYNETTE SCHOOL DISTRICT 4536		W8336 County Highway CS LOT 1, CSM 91-1-91	A	0.69	\$54,200	\$119,300	\$173,500						0.69
11010 523.A 523.A Mavis D Hathaway W8326 County Road CS Poynette, WI, 53955		POYNETTE SCHOOL DISTRICT 4536		W8326 County Highway CS LOT 2, CSM 91-1-91	A	0.80	\$58,200	\$151,000	\$209,200						0.80
11010 524.A 524.A C/O Dwaine Lukins Joseph Prochot W8071 Loveland Drive Poynette, Wisconsin, 53955		POYNETTE SCHOOL DISTRICT 4536		0 NW 1/4 OF SW 1/4 EXC CX #876	F E	4.00 1.25	\$14,400 \$900	\$0 \$0	\$14,400 \$900						5.25
Parcel Total						5.25	\$15,300	\$0	\$15,300		0.00	\$0		0.00	
11010 525 525 C/O Dwaine Lukins Joseph Prochot W8071 Loveland Drive Poynette, Wisconsin, 53955		POYNETTE SCHOOL DISTRICT 4536		CTH CS SW 1/4 OF SW 1/4	B F E E	1.00 13.00 1.00 25.00	\$30,000 \$46,800 \$100 \$47,500	\$9,900 \$0 \$0 \$0	\$39,900 \$46,800 \$100 \$47,500						40.00
Parcel Total						40.00	\$124,400	\$9,900	\$134,300		0.00	\$0		0.00	

YEAR 2023	State No.
--------------	-----------

ASSESSMENT ROLL FOR DEKORRA Columbia COUNTY

KEY TO
CODES

1.A - RESIDENTIAL
2.B - COMMERCIAL
3.C - MANUFACTURING
4.D - AGRICULTURAL

5.E - UNDEVELOPED
5m - AGRICULTURAL FOREST
6.F - PRODUCTIVE FOREST LANDS
7.G - OTHER

1. PFC REG. ENTERED BEFORE 1/1/72
2. PFC REG. ENTERED AFTER 12/31/71
3. PFC SPECIAL CLASSIFICATION
4. COUNTY FOREST CROP
5. MFL OPEN ENTERED AFTER 2004
6. MFL CLOSED ENTERED AFTER 2004
7. MFL OPEN ENTERED BEFORE 2005
8. MFL CLOSED ENTERED BEFORE 2005

1. FEDERAL
2. STATE
3. COUNTY
4. OTHER

EXEMPT FROM GEN.
PROPERTY TAX

TOTAL
ACRES
THIS
LINE

1630

PARCEL NUMBER	SCHOOL DIST.	VOL/PAGE - REG. DEEDS	TOTAL ACRES OF DESC.	ACREAGE & VALUE OF DESCRIPTION SUBJECT TO GENERAL PROPERTY TAX					6. MFL CLOSED ENTERED AFTER 2004 7. MFL OPEN ENTERED BEFORE 2005 8. MFL CLOSED ENTERED BEFORE 2005			EXEMPT FROM GEN. PROPERTY TAX		ACRES THIS LINE
NAME & ADDRESS	SEC. TN. RANGE DESCRIPTION OF PROPERTY	C O D E	ACRES	LAND VALUE	IMPROVEMENT VALUE	TOTAL VALUE	C O D E	ACRES	VALUE	C O D E	ACRES			
11010 526.01 526.01 POYNETTE SCHOOL DISTRICT 4536 Cole R Koepp, Koepp, Krystal M W7229 Bohling Road Poynette, WI, 53955	N7729 Bohling Rd Lot 1, CSM 5596-39-111	A	4.78	\$102,300	\$203,600	\$305,900						4.78		
11010 526.02 526.02 POYNETTE SCHOOL DISTRICT 4536 Cole R Koepp, Koepp, Krystal M W7229 Bohling Road Poynette, WI, 53955	BOHLING RD Lot 2, CSM 5596-39-111	D E 5M	33.00 0.50 0.50	\$7,800 \$100 \$800	\$0 \$0 \$0	\$7,800 \$100 \$800						34.00		
Parcel Total			34.00	\$8,700	\$0	\$8,700		0.00	\$0		0.00			
11010 527.B 527.B POYNETTE SCHOOL DISTRICT 4536 Northern Natural Gas Co	N3138 Tomlinson Rd PCL IN NE 1/4; BEG @ NW COR NE 1/4 TH S0 00' E2187.2';S68 17' E407.75'; N21 43' E33'; POB; TH N0 38' E100'; S89 22' E75'; S0 38' W127.9'; N68 17' W77.95' TO BEG.									X5	0.22	0.22		
11010 53.A 53.A POYNETTE SCHOOL DISTRICT 4536 CEM POYNETTE LLC N4007 US HIGHWAY 51 POYNETTE, WI, 53955	0 PT of NE 1/4 of SE 1/4 Lying W of Hwy 51.	B	0.56	\$24,400	\$0	\$24,400						0.56		

1632

1633

YEAR 2023	State No.
--------------	-----------

ASSESSMENT ROLL FOR DEKORRA Columbia COUNTY

KEY TO
CODES

1.A - RESIDENTIAL
2.B - COMMERCIAL
3.C - MANUFACTURING
4.D - AGRICULTURAL

5.E - UNDEVELOPED
5m - AGRICULTURAL FOREST
6.F - PRODUCTIVE FOREST LANDS
7.G - OTHER

1. PFC REG. ENTERED BEFORE 1/1/72
2. PFC REG. ENTERED AFTER 12/31/71
3. PFC SPECIAL CLASSIFICATION
4. COUNTY FOREST CROP
5. MFL OPEN ENTERED AFTER 2004
6. MFL CLOSED ENTERED AFTER 2004
7. MFL OPEN ENTERED BEFORE 2005
8. MFL CLOSED ENTERED BEFORE 2005

1. FEDERAL
2. STATE
3. COUNTY
4. OTHER

EXEMPT FROM GEN.
PROPERTY TAX

TOTAL
ACRES
THIS
LINE

1634

				2023																																																																																																																																																																																																																																																																																																																																																																																																																																																																																																																																																																																																																																																																																																																																																																																																																																																																																																																																																																																																																																																																																																																																																																																																																																																																																																																	
--	--	--	--	------	--	--	--	--	--	--	--	--	--	--	--	--	--	--	--	--	--	--	--	--	--	--	--	--	--	--	--	--	--	--	--	--	--	--	--	--	--	--	--	--	--	--	--	--	--	--	--	--	--	--	--	--	--	--	--	--	--	--	--	--	--	--	--	--	--	--	--	--	--	--	--	--	--	--	--	--	--	--	--	--	--	--	--	--	--	--	--	--	--	--	--	--	--	--	--	--	--	--	--	--	--	--	--	--	--	--	--	--	--	--	--	--	--	--	--	--	--	--	--	--	--	--	--	--	--	--	--	--	--	--	--	--	--	--	--	--	--	--	--	--	--	--	--	--	--	--	--	--	--	--	--	--	--	--	--	--	--	--	--	--	--	--	--	--	--	--	--	--	--	--	--	--	--	--	--	--	--	--	--	--	--	--	--	--	--	--	--	--	--	--	--	--	--	--	--	--	--	--	--	--	--	--	--	--	--	--	--	--	--	--	--	--	--	--	--	--	--	--	--	--	--	--	--	--	--	--	--	--	--	--	--	--	--	--	--	--	--	--	--	--	--	--	--	--	--	--	--	--	--	--	--	--	--	--	--	--	--	--	--	--	--	--	--	--	--	--	--	--	--	--	--	--	--	--	--	--	--	--	--	--	--	--	--	--	--	--	--	--	--	--	--	--	--	--	--	--	--	--	--	--	--	--	--	--	--	--	--	--	--	--	--	--	--	--	--	--	--	--	--	--	--	--	--	--	--	--	--	--	--	--	--	--	--	--	--	--	--	--	--	--	--	--	--	--	--	--	--	--	--	--	--	--	--	--	--	--	--	--	--	--	--	--	--	--	--	--	--	--	--	--	--	--	--	--	--	--	--	--	--	--	--	--	--	--	--	--	--	--	--	--	--	--	--	--	--	--	--	--	--	--	--	--	--	--	--	--	--	--	--	--	--	--	--	--	--	--	--	--	--	--	--	--	--	--	--	--	--	--	--	--	--	--	--	--	--	--	--	--	--	--	--	--	--	--	--	--	--	--	--	--	--	--	--	--	--	--	--	--	--	--	--	--	--	--	--	--	--	--	--	--	--	--	--	--	--	--	--	--	--	--	--	--	--	--	--	--	--	--	--	--	--	--	--	--	--	--	--	--	--	--	--	--	--	--	--	--	--	--	--	--	--	--	--	--	--	--	--	--	--	--	--	--	--	--	--	--	--	--	--	--	--	--	--	--	--	--	--	--	--	--	--	--	--	--	--	--	--	--	--	--	--	--	--	--	--	--	--	--	--	--	--	--	--	--	--	--	--	--	--	--	--	--	--	--	--	--	--	--	--	--	--	--	--	--	--	--	--	--	--	--	--	--	--	--	--	--	--	--	--	--	--	--	--	--	--	--	--	--	--	--	--	--	--	--	--	--	--	--	--	--	--	--	--	--	--	--	--	--	--	--	--	--	--	--	--	--	--	--	--	--	--	--	--	--	--	--	--	--	--	--	--	--	--	--	--	--	--	--	--	--	--	--	--	--	--	--	--	--	--	--	--	--	--	--	--	--	--	--	--	--	--	--	--	--	--	--	--	--	--	--	--	--	--	--	--	--	--	--	--	--	--	--	--	--	--	--	--	--	--	--	--	--	--	--	--	--	--	--	--	--	--	--	--	--	--	--	--	--	--	--	--	--	--	--	--	--	--	--	--	--	--	--	--	--	--	--	--	--	--	--	--	--	--	--	--	--	--	--	--	--	--	--	--	--	--	--	--	--	--	--	--	--	--	--	--	--	--	--	--	--	--	--	--	--	--	--	--	--	--	--	--	--	--	--	--	--	--	--	--	--	--	--	--	--	--	--	--	--	--	--	--	--	--	--	--	--	--	--	--	--	--	--	--	--	--	--	--	--	--	--	--	--	--	--	--	--	--	--	--	--	--	--	--	--	--	--	--	--	--	--	--	--	--	--	--	--	--	--	--	--	--	--	--	--	--	--	--	--	--	--	--	--	--	--	--	--	--	--	--	--	--	--	--	--	--	--	--	--	--	--	--	--	--	--	--	--	--	--	--	--	--	--	--	--	--	--	--	--	--	--	--	--	--	--	--	--	--	--	--	--	--	--	--	--	--	--	--	--	--	--	--	--	--	--	--	--	--	--	--	--	--	--	--	--	--	--	--	--	--	--	--	--	--	--	--	--	--	--	--	--	--	--	--	--	--	--	--	--	--	--	--	--	--	--	--	--	--	--	--	--	--	--	--	--	--	--	--	--	--	--	--	--	--	--	--	--	--	--	--	--	--	--	--	--	--	--	--	--	--	--	--	--	--	--	--	--	--	--	--	--	--	--	--	--	--	--	--	--	--	--	--	--	--	--	--	--	--	--	--	--	--	--	--	--	--	--	--	--	--	--	--	--	--	--	--	--	--	--	--	--	--	--	--	--	--	--	--	--	--	--	--	--	--	--	--	--	--	--	--	--	--	--	--	--	--	--	--	--	--	--	--	--	--	--	--	--	--	--	--	--	--	--	--	--	--	--	--	--	--	--	--	--	--	--	--	--	--	--	--	--	--	--	--	--	--	--	--	--	--	--	--	--	--	--	--	--	--	--	--	--	--	--	--	--	--	--	--	--	--	--	--	--	--	--	--	--	--	--	--	--	--	--	--	--	--	--	--	--	--	--	--	--	--	--	--	--	--	--	--	--	--	--	--	--	--	--	--	--	--	--	--	--	--	--	--	--	--	--	--	--	--	--	--	--	--	--	--	--	--	--	--	--	--	--	--	--	--	--	--	--	--	--	--	--	--	--	--	--	--	--	--	--	--	--	--	--	--	--	--	--	--	--	--	--	--	--	--	--	--	--	--	--	--	--	--	--	--	--	--	--	--	--	--	--	--

1635

1636

1637

YEAR 2023	State No.
--------------	-----------

ASSESSMENT ROLL FOR DEKORRA Columbia COUNTY

KEY TO
CODES

1.A - RESIDENTIAL
2.B - COMMERCIAL
3.C - MANUFACTURING
4.D - AGRICULTURAL

5.E - UNDEVELOPED
5m - AGRICULTURAL FOREST
6.F - PRODUCTIVE FOREST LANDS
7.G - OTHER

1. PFC REG. ENTERED BEFORE 1/1/72
2. PFC REG. ENTERED AFTER 12/31/71
3. PFC SPECIAL CLASSIFICATION
4. COUNTY FOREST CROP
5. MFL OPEN ENTERED AFTER 2004
6. MFL CLOSED ENTERED AFTER 2004
7. MFL OPEN ENTERED BEFORE 2005
8. MFL CLOSED ENTERED BEFORE 2005

1. FEDERAL
2. STATE
3. COUNTY
4. OTHER

EXEMPT FROM GEN.
PROPERTY TAX

TOTAL
ACRES
THIS
LINE

PARCEL NUMBER	SCHOOL DIST.	VOL/PAGE - REG. DEEDS	TOTAL ACRES OF DESC.	ACREAGE & VALUE OF DESCRIPTION SUBJECT TO GENERAL PROPERTY TAX					6. MFL CLOSED ENTERED AFTER 2004 7. MFL OPEN ENTERED BEFORE 2005 8. MFL CLOSED ENTERED BEFORE 2005			EXEMPT FROM GEN. PROPERTY TAX		ACRES THIS LINE
NAME & ADDRESS	SEC. TN. RANGE DESCRIPTION OF PROPERTY	C O D E	ACRES	LAND VALUE	IMPROVEMENT VALUE	TOTAL VALUE	C O D E	ACRES	VALUE	C O D E	ACRES			
11010 533.01 533.01 POYNETTE SCHOOL DISTRICT 4536 Dennis W Crass N3080 Tomlinson Road Poynette, WI, 53955	N3080 TOMLINSON RD LT 1 CS#4341-30-96	A	3.08	\$86,000	\$183,600	\$269,600						3.08		
11010 533.02 533.02 POYNETTE SCHOOL DISTRICT 4536 Gregory Harvey PO Box 272 Poynette, WI, 53955-272	N3070 TOMLINSON RD LT 2 CS#4341-30-96	A	1.00	\$66,000	\$244,900	\$310,900						1.00		
11010 533.03 533.03 POYNETTE SCHOOL DISTRICT 4536 COLEMAN M FITZGERALD, KAILEY FITZGERALD 119 E JOHN STREET POYNETTE, WI, 53955	CSM 4341, LOT 3 LT 3 CS#4341-30-96	A	1.00	\$49,500	\$0	\$49,500						1.00		
11010 533.A 533.A POYNETTE SCHOOL DISTRICT 4536 Cole R Koepp, Koepp, Krystal M W7229 Bohling Road Poynette, WI, 53955	0 PRT SE 1/4 NE 1/4, COM E 1/4 COR S.35, N0 E332.28' POBN89 W812.73', N0 E1001.53', S88 E822.94', S0 W989.73', POB. EXC C.S. #894	5M D	10.94 3.00	\$19,700 \$700	\$0 \$0	\$19,700 \$700						13.94		
Parcel Total			13.94	\$20,400	\$0	\$20,400		0.00	\$0		0.00			

YEAR 2023	State No.
--------------	-----------

ASSESSMENT ROLL FOR DEKORRA Columbia COUNTY

KEY TO
CODES

1.A - RESIDENTIAL
2.B - COMMERCIAL
3.C - MANUFACTURING
4.D - AGRICULTURAL

5.E - UNDEVELOPED
5m - AGRICULTURAL FOREST
6.F - PRODUCTIVE FOREST LANDS
7.G - OTHER

1. PFC REG. ENTERED BEFORE 1/1/72
2. PFC REG. ENTERED AFTER 12/31/71
3. PFC SPECIAL CLASSIFICATION
4. COUNTY FOREST CROP
5. MFL OPEN ENTERED AFTER 2004
6. MFL CLOSED ENTERED AFTER 2004
7. MFL OPEN ENTERED BEFORE 2005
8. MFL CLOSED ENTERED BEFORE 2005

1. FEDERAL
2. STATE
3. COUNTY
4. OTHER

EXEMPT FROM GEN.
PROPERTY TAX

TOTAL
ACRES
THIS
LINE

	PARCEL NUMBER	SCHOOL	VOL/PAGE - REG. DEEDS	TOTAL ACRES	ACREAGE & VALUE OF DESCRIPTION					6. MFL CLOSED ENTERED AFTER 2004 7. MFL OPEN ENTERED BEFORE 2005 8. MFL CLOSED ENTERED BEFORE 2005		EXEMPT FROM GEN. PROPERTY TAX		ACRES THIS LINE
		DIST.		OF DESC.	SUBJECT TO GENERAL PROPERTY TAX									
	NAME & ADDRESS			SEC. TN. RANGE	C	ACRES	LAND	IMPROVEMENT	TOTAL	C	ACRES	VALUE	C	ACRES
				DESCRIPTION OF PROPERTY	D		VALUE	VALUE	VALUE	D			D	
1642	11010 533.A1	POYNETTE			A	3.00	\$85,200	\$157,200	\$242,400					9.42
	533.A1	SCHOOL			D	6.42	\$1,500	\$0	\$1,500					
		DISTRICT		N3084 TOMLINSON RD										
		4536		LOT 1, CSM 894-4-114										
	Janet M Olson													
	N3084 Tomlinson Road													
	Poynette, WI, 53955													
	Parcel Total					9.42	\$86,700	\$157,200	\$243,900		0.00	\$0		0.00
1643	11010 533.C	POYNETTE			A	1.00	\$66,000	\$135,800	\$201,800					1.00
	533.C	SCHOOL												
		DISTRICT		N3093 TOMLINSON RD										
		4536		Prt SE1/4 of NE1/4, Com E 1/4 cor Sec 35,										
	GERALD THOMAS GRIFFIN			S76W 1120.42' to POB, S12 W 225.49',										
	N3093 TOMLINSON ROAD			N55W 208.71', N12E 225.49' S55E 208.71'										
	POYNETTE, WI, 53955			to POB										
1644	11010 533.D2	POYNETTE			F	1.70	\$1,700	\$0	\$1,700					7.45
	533.D2	SCHOOL			A	5.00	\$104,400	\$229,500	\$333,900					
		DISTRICT			E	0.75	\$1,400	\$0	\$1,400					
		4536		N3062 TOMLINSON RD										
				PRT NE SE & SE NE COM E 1/4 COR										
	Ryan Hushagen, Hushagen, Brooke			N332.28' N89W70' POB S18W889.47'										
	N3062 Tomlinson Road			N56W131.49' N57W168.48' N21E733.32'										
	Poynette, WI, 53955			S89E263' POB ALSO PARCEL 534 R463-103										
	Parcel Total					7.45	\$107,500	\$229,500	\$337,000		0.00	\$0		0.00
1645	11010 533.E	POYNETTE			D	5.00	\$1,200	\$0	\$1,200					6.89
	533.E	SCHOOL			D	1.00	\$200	\$0	\$200					
		DISTRICT			E	0.89	\$1,700	\$0	\$1,700					
		4536												
				PRT SE 1/4 NE 1/4 COM E 1/4 COR NO										
	Cole R Koepp, Koepp, Krystal M			E332.28' N89 W812. 73' POB NO E1001.53'										
	W7229 Bohling Road			N88 W485' S TO PT N89 W OF POB S 89 E										
	Poynette, WI, 53955			APPROX 485' POB R127-284 EXC C.S.										
				#894										

YEAR 2023	State No.
--------------	-----------

ASSESSMENT ROLL FOR DEKORRA Columbia COUNTY

KEY TO
CODES

1.A - RESIDENTIAL
2.B - COMMERCIAL
3.C - MANUFACTURING
4.D - AGRICULTURAL

5.E - UNDEVELOPED
5m - AGRICULTURAL FOREST
6.F - PRODUCTIVE FOREST LANDS
7.G - OTHER

1. PFC REG. ENTERED BEFORE 1/1/72
2. PFC REG. ENTERED AFTER 12/31/71
3. PFC SPECIAL CLASSIFICATION
4. COUNTY FOREST CROP
5. MFL OPEN ENTERED AFTER 2004
6. MFL CLOSED ENTERED AFTER 2004
7. MFL OPEN ENTERED BEFORE 2005
8. MFL CLOSED ENTERED BEFORE 2005

1. FEDERAL
2. STATE
3. COUNTY
4. OTHER

EXEMPT FROM GEN.
PROPERTY TAX

TOTAL
ACRES
THIS
LINE

PARCEL NUMBER		SCHOOL DIST.	VOL/PAGE - REG. DEEDS	TOTAL ACRES OF DESC.	ACREAGE & VALUE OF DESCRIPTION SUBJECT TO GENERAL PROPERTY TAX						6. MFL CLOSED ENTERED AFTER 2004 7. MFL OPEN ENTERED BEFORE 2005 8. MFL CLOSED ENTERED BEFORE 2005		EXEMPT FROM GEN. PROPERTY TAX		ACRES THIS LINE
NAME & ADDRESS			SEC. TN. RANGE DESCRIPTION OF PROPERTY		C O D E	ACRES	LAND VALUE	IMPROVEMENT VALUE	TOTAL VALUE	C O D E	ACRES	VALUE	C O D E	ACRES	
			Parcel Total			6.89	\$3,100	\$0	\$3,100		0.00	\$0		0.00	
1646	11010 534.01 534.01	POYNETTE SCHOOL DISTRICT 4536	N3073 Tomlinson Rd LT 1 CS#3444-23-61		A	5.00	\$104,400	\$51,800	\$156,200						5.00
			Margit O Frickelton N3073 Tomlinson Road Poynette, WI, 53955												
1647	11010 534.D 534.D	POYNETTE SCHOOL DISTRICT 4536	N3079 Tomlinson Rd LOT 1, CSM 221-1-221		A	4.30	\$97,700	\$166,700	\$264,400						4.30
			Charles Thomas Flesch N3079 Tomlinson Rd Poynette, WI, 53955												
1648	11010 534.E 534.E	POYNETTE SCHOOL DISTRICT 4536	TOMLINSON RD (access) E 1/2 SE 1/4 S TOMLINSON RD EXC C.S.#221 EXC R100-457 EXC CS705 EXC CS3444-23-61		F E	2.00 38.14	\$7,200 \$25,100	\$0 \$0	\$7,200 \$25,100						40.14
			Albert P Cole II Trust Fbo Charlotte M Cole 3475 Cynthia Lane Madison, WI, 53718												
			Parcel Total			40.14	\$32,300	\$0	\$32,300		0.00	\$0		0.00	
1649	11010 534.F 534.F	POYNETTE SCHOOL DISTRICT 4536	0 LOT 1, CSM 705-3-180										X2	16.48	16.48
			State Of Wisconsin Dept Natural Resources Box 7921 Madison, WI, 53707-7921												

YEAR 2023	State No.
--------------	-----------

ASSESSMENT ROLL FOR DEKORRA Columbia COUNTY

KEY TO CODES	1.A - RESIDENTIAL 2.B - COMMERCIAL 3.C - MANUFACTURING 4.D - AGRICULTURAL			5.E - UNDEVELOPED 5m - AGRICULTURAL FOREST 6.F - PRODUCTIVE FOREST LANDS 7.G - OTHER			1. PFC REG. ENTERED BEFORE 1/1/72 2. PFC REG. ENTERED AFTER 12/31/71 3. PFC SPECIAL CLASSIFICATION 4. COUNTY FOREST CROP 5. MFL OPEN ENTERED AFTER 2004 6. MFL CLOSED ENTERED AFTER 2004 7. MFL OPEN ENTERED BEFORE 2005 8. MFL CLOSED ENTERED BEFORE 2005			1. FEDERAL 2. STATE 3. COUNTY 4. OTHER		TOTAL ACRES THIS LINE
	ACREAGE & VALUE OF DESCRIPTION SUBJECT TO GENERAL PROPERTY TAX									EXEMPT FROM GEN. PROPERTY TAX		
PROPERTY	C O D E	ACRES	LAND VALUE	IMPROVEMENT VALUE	TOTAL VALUE	C O D E	ACRES	VALUE	C O D E	ACRES		
									X2	1.95	1.95	
	A	2.99	\$85,100	\$0	\$85,100						2.99	
150-676									X2	40.00	40.00	
	F E	5.00 35.00	\$18,000 \$26,200	\$0 \$0	\$18,000 \$26,200						40.00	
Total		40.00	\$44,200	\$0	\$44,200		0.00	\$0		0.00		

YEAR 2023	State No.
--------------	-----------

ASSESSMENT ROLL FOR DEKORRA Columbia COUNTY

KEY TO CODES ▶	1.A - RESIDENTIAL 2.B - COMMERCIAL 3.C - MANUFACTURING 4.D - AGRICULTURAL	5.E - UNDEVELOPED 5m - AGRICULTURAL FOREST 6.F - PRODUCTIVE FOREST LANDS 7.G - OTHER	1. PFC REG. ENTERED BEFORE 1/1/72 2. PFC REG. ENTERED AFTER 12/31/71 3. PFC SPECIAL CLASSIFICATION 4. COUNTY FOREST CROP 5. MFL OPEN ENTERED AFTER 2004 6. MFL CLOSED ENTERED AFTER 2004 7. MFL OPEN ENTERED BEFORE 2005 8. MFL CLOSED ENTERED BEFORE 2005	1. FEDERAL 2. STATE 3. COUNTY 4. OTHER	TOTAL ACRES THIS LINE
	ACREAGE & VALUE OF DESCRIPTION SUBJECT TO GENERAL PROPERTY TAX			EXEMPT FROM GEN. PROPERTY TAX	

PARCEL NUMBER	SCHOOL DIST.	VOL/PAGE - REG. DEEDS	TOTAL ACRES OF DESC.	ACREAGE & VALUE OF DESCRIPTION SUBJECT TO GENERAL PROPERTY TAX								EXEMPT FROM GEN. PROPERTY TAX		TOTAL ACRES THIS LINE
NAME & ADDRESS	SEC. TN. RANGE DESCRIPTION OF PROPERTY	C O D E	ACRES	LAND VALUE	IMPROVEMENT VALUE	TOTAL VALUE	C O D E	ACRES	VALUE	C O D E	ACRES			
1654 11010 537 537 State of Wisconsin Department of Natural Resources, Mackenzie Center W7303 County Highway CS & Q Poynette, WI, 53955	POYNETTE SCHOOL DISTRICT 4536 0 N1/2 OF NE1/4									X2	80.00			80.00
1655 11010 538.01 538.01 Craig C Tormoen, Tormoen, Kelly A N3136 Stebbins Rd Poynette, WI, 53955	POYNETTE SCHOOL DISTRICT 4536 N3136 STEBBINS RD Lot 1, CSM 2178-13-69A	A E	5.00 4.00	\$104,400 \$3,000	\$229,000 \$0	\$333,400 \$3,000								9.00
Parcel Total			9.00	\$107,400	\$229,000	\$336,400		0.00	\$0		0.00			
1656 11010 538.02 538.02 Raymond Anthony Young Revocable Trust W7400 King Road Poynette, WI, 53955	POYNETTE SCHOOL DISTRICT 4536 W7400 KING RD Lot 2, CSM 2178-13-69A	F D E A	11.00 11.00 10.00 3.00	\$39,600 \$3,100 \$19,000 \$85,200	\$0 \$0 \$0 \$365,700	\$39,600 \$3,100 \$19,000 \$450,900								35.00
Parcel Total			35.00	\$146,900	\$365,700	\$512,600		0.00	\$0		0.00			
1657 11010 538.03 538.03 Jerald J Raflik, Raflik, Suzanne M W7334 King Road Poynette, WI, 53955	POYNETTE SCHOOL DISTRICT 4536 W7334 KING RD Lot 3, CSM 2178-13-69A	A F E	5.00 21.42 10.00	\$104,400 \$77,100 \$19,000	\$499,700 \$0 \$0	\$604,100 \$77,100 \$19,000								36.42

YEAR 2023	State No.
--------------	-----------

ASSESSMENT ROLL FOR DEKORRA Columbia COUNTY

KEY TO
CODES

1.A - RESIDENTIAL
2.B - COMMERCIAL
3.C - MANUFACTURING
4.D - AGRICULTURAL

5.E - UNDEVELOPED
5m - AGRICULTURAL FOREST
6.F - PRODUCTIVE FOREST LANDS
7.G - OTHER

1. PFC REG. ENTERED BEFORE 1/1/72
2. PFC REG. ENTERED AFTER 12/31/71
3. PFC SPECIAL CLASSIFICATION
4. COUNTY FOREST CROP
5. MFL OPEN ENTERED AFTER 2004
6. MFL CLOSED ENTERED AFTER 2004
7. MFL OPEN ENTERED BEFORE 2005
8. MFL CLOSED ENTERED BEFORE 2005

1. FEDERAL
2. STATE
3. COUNTY
4. OTHER

EXEMPT FROM GEN.
PROPERTY TAX

TOTAL
ACRES
THIS
LINE

1658

PARCEL NUMBER	SCHOOL DIST.	VOL/PAGE - REG. DEEDS	TOTAL ACRES OF DESC.	ACREAGE & VALUE OF DESCRIPTION SUBJECT TO GENERAL PROPERTY TAX								EXEMPT FROM GEN. PROPERTY TAX		TOTAL ACRES THIS LINE
NAME & ADDRESS	SEC. TN. RANGE DESCRIPTION OF PROPERTY	C O D E	ACRES	LAND VALUE	IMPROVEMENT VALUE	TOTAL VALUE	C O D E	ACRES	VALUE	C O D E	ACRES			
			Parcel Total	36.42	\$200,500	\$499,700	\$700,200		0.00	\$0		0.00		
11010 539 539	POYNETTE SCHOOL DISTRICT 4536	N3186 STEBBINS RD 1 A in NW cor of SW 1/4 of NE 1/4, described as 10 rods E&W by 16 rods N&S in NW cor of S1/2 of NE 1/4 Sec 36	A	1.00	\$66,000	\$136,600	\$202,600							1.00
Roger F Dorman Living Trust dated 8/7/2001 N3186 Stebbins Road Poynette, WI, 53955														
11010 54 54	POYNETTE SCHOOL DISTRICT 4536	N5003 US Highway 51 W 1/2 OF SE 1/4; EXC 1/2 A IN V290-151; EXC R16-383 & R16-384; EXC R95-364 EXC R119-93 EXC CS#3473-23-90 EXC CS3556 -24-43	D G E E	5.60 2.70 1.00 0.93	\$1,000 \$53,600 \$1,900 \$700	\$0 \$15,800 \$0 \$0	\$1,000 \$69,400 \$1,900 \$700							10.23
Betsy Preuss LLC N5386 Dunning Road Pardeeville, WI, 53954														
		Parcel Total		10.23	\$57,200	\$15,800	\$73,000		0.00	\$0		0.00		
11010 54.01 54.01	POYNETTE SCHOOL DISTRICT 4536	W8225 County Highway J - V Lot 1 CS#3473-23-90									X4	2.00		2.00
TOWN OF DEKORRA W8225 COUNTY ROAD J-V POYNETTE, WI, 53955-8886														
11010 540.A 540.A	POYNETTE SCHOOL DISTRICT 4536	W7599 BOHLING RD PCL IN SW COR OF N 1/2 OF NE 1/4 OF NW 1/4; 18 RODS E & W BY 22 RODS N & S.	A	2.50	\$80,400	\$163,800	\$244,200							2.50
David A Hall W7599 Bohling Road Poynette, WI, 53955														

1661

1660

1659

YEAR 2023	State No.
--------------	-----------

ASSESSMENT ROLL FOR DEKORRA Columbia COUNTY

KEY TO
CODES

1.A - RESIDENTIAL
2.B - COMMERCIAL
3.C - MANUFACTURING
4.D - AGRICULTURAL

5.E - UNDEVELOPED
5m - AGRICULTURAL FOREST
6.F - PRODUCTIVE FOREST LANDS
7.G - OTHER

1. PFC REG. ENTERED BEFORE 1/1/72
2. PFC REG. ENTERED AFTER 12/31/71
3. PFC SPECIAL CLASSIFICATION
4. COUNTY FOREST CROP
5. MFL OPEN ENTERED AFTER 2004
6. MFL CLOSED ENTERED AFTER 2004
7. MFL OPEN ENTERED BEFORE 2005
8. MFL CLOSED ENTERED BEFORE 2005

1. FEDERAL
2. STATE
3. COUNTY
4. OTHER

EXEMPT FROM GEN.
PROPERTY TAX

TOTAL
ACRES
THIS
LINE

PARCEL NUMBER		SCHOOL DIST.	VOL/PAGE - REG. DEEDS	TOTAL ACRES OF DESC.	ACREAGE & VALUE OF DESCRIPTION SUBJECT TO GENERAL PROPERTY TAX					6. MFL CLOSED ENTERED AFTER 2004 7. MFL OPEN ENTERED BEFORE 2005 8. MFL CLOSED ENTERED BEFORE 2005			EXEMPT FROM GEN. PROPERTY TAX		ACRES THIS LINE
NAME & ADDRESS		SEC. TN. RANGE DESCRIPTION OF PROPERTY		C O D E	ACRES	LAND VALUE	IMPROVEMENT VALUE	TOTAL VALUE	C O D E	ACRES	VALUE	C O D E	ACRES		
11010 540.C 540.C POYNETTE SCHOOL DISTRICT 4536 Jay J Maier, Maier, Carrie A W7569 Bohling Road Poynette, WI, 53955		N7569 Bohling Rd Pcl in NE1/4 of NW1/4; Beg on N line NW1/4 18 rods E of NW cor NE1/4 NW1/4 said Sec; E 18 rods; S18 rods; W 18 rods; N 18 rods to POB, see exceptions		A	2.00	\$75,600	\$178,600	\$254,200						2.00	
11010 540.C1 540.C1 POYNETTE SCHOOL DISTRICT 4536 Nikula Living Trust dated 11/29/2017 W7581 Bohling Road Poynette, WI, 53955		N7581 Bohling Rd Prt NE1/4 NW1/4, Beg NW cor said 1/4 1/4, S89E 211.5', S0W 33' to POB, S0W 264', S89E 100', N0E 264', N0E 33', N89W 100', S0W 33' to POB.		A	0.68	\$53,700	\$102,000	\$155,700						0.68	
11010 540.D 540.D POYNETTE SCHOOL DISTRICT 4536 CKey Holdings LLC W7525 Bohling Road Poynette, WI, 53955		STEBBINS RD S 1/2 OF NE 1/4 OF NW 1/4. EXC R29-22 EXC R91-126		F	11.36	\$40,900	\$0	\$40,900						11.36	
11010 540.D2 540.D2 POYNETTE SCHOOL DISTRICT 4536 Gerianne M Nehls N3211 Stebbins Road Poynette, WI, 53955		N3211 STEBBINS RD S 1/5 OF NE 1/4 NW 1/4 EXC LOT 1 C.S. #478		A F	5.00 2.41	\$104,400 \$9,200	\$116,800 \$0	\$221,200 \$9,200						7.41	
Parcel Total					7.41	\$113,600	\$116,800	\$230,400		0.00	\$0		0.00		

YEAR 2023	State No.
--------------	-----------

ASSESSMENT ROLL FOR DEKORRA Columbia COUNTY

KEY TO
CODES

1.A - RESIDENTIAL
2.B - COMMERCIAL
3.C - MANUFACTURING
4.D - AGRICULTURAL

5.E - UNDEVELOPED
5m - AGRICULTURAL FOREST
6.F - PRODUCTIVE FOREST LANDS
7.G - OTHER

1. PFC REG. ENTERED BEFORE 1/1/72
2. PFC REG. ENTERED AFTER 12/31/71
3. PFC SPECIAL CLASSIFICATION
4. COUNTY FOREST CROP
5. MFL OPEN ENTERED AFTER 2004
6. MFL CLOSED ENTERED AFTER 2004
7. MFL OPEN ENTERED BEFORE 2005
8. MFL CLOSED ENTERED BEFORE 2005

1. FEDERAL
2. STATE
3. COUNTY
4. OTHER

EXEMPT FROM GEN.
PROPERTY TAX

TOTAL
ACRES
THIS
LINE

PARCEL NUMBER		SCHOOL DIST.	VOL/PAGE - REG. DEEDS	TOTAL ACRES OF DESC.	ACREAGE & VALUE OF DESCRIPTION SUBJECT TO GENERAL PROPERTY TAX					6. MFL CLOSED ENTERED AFTER 2004 7. MFL OPEN ENTERED BEFORE 2005 8. MFL CLOSED ENTERED BEFORE 2005			EXEMPT FROM GEN. PROPERTY TAX		ACRES THIS LINE
NAME & ADDRESS				SEC. TN. RANGE DESCRIPTION OF PROPERTY	C O D E	ACRES	LAND VALUE	IMPROVEMENT VALUE	TOTAL VALUE	C O D E	ACRES	VALUE	C O D E	ACRES	
1666	11010 540.D3 540.D3	POYNETTE SCHOOL DISTRICT 4536		0 PRT NE 1/4 OF NW 1/4 THE W18 RDS OF N18 RDS OF NE 1/4 NW 1/4 4 THIESSEN'S STRIP ON W SD 30 X 297 & STRIP ON S SD 19.40 X 178.62 see exceptions	A	0.18	\$3,000	\$0	\$3,000						0.18
	David A Hall W7599 Bohling Road Poynette, WI, 53955														
1667	11010 540.D5 540.D5	POYNETTE SCHOOL DISTRICT 4536		N7587 Bohling Rd Prt NE1/4 NW1/4, Com NW cor Sec 36, E 1361.59' to POB, S 278', E 178.62', N 278', W 178.62' to POB	A	1.14	\$67,300	\$105,400	\$172,700						1.14
	Albert B Stoltenburg Jr, Stoltenburg, Betty M W7587 Bohling Rd Poynette, WI, 53955														
1668	11010 540.D6 540.D6	POYNETTE SCHOOL DISTRICT 4536		N3215 STEBBINS RD LOT 1, CSM 478-2-253	A	0.59	\$49,900	\$112,200	\$162,100						0.59
	Todd P Matson, Matson, Robin M N3215 Stebbins Road Poynette, WI, 53955														
1669	11010 540.F 540.F	POYNETTE SCHOOL DISTRICT 4536		N3133 STEBBINS RD SE 1/4 OF NW 1/4	A	5.00	\$104,400	\$18,100	\$122,500						40.00
					F	5.00	\$18,000	\$0	\$18,000						
					D	29.00	\$6,800	\$0	\$6,800						
					E	1.00	\$100	\$0	\$100						
	Dorman Living Trust Dated 8/7/2001 N3186 STEBBINS ROAD POYNETTE, WI, 53955														
Parcel Total						40.00	\$129,300	\$18,100	\$147,400		0.00	\$0		0.00	

YEAR 2023	State No.
--------------	-----------

ASSESSMENT ROLL FOR DEKORRA Columbia COUNTY

KEY TO
CODES

1.A - RESIDENTIAL
2.B - COMMERCIAL
3.C - MANUFACTURING
4.D - AGRICULTURAL

5.E - UNDEVELOPED
5m - AGRICULTURAL FOREST
6.F - PRODUCTIVE FOREST LANDS
7.G - OTHER

1. PFC REG. ENTERED BEFORE 1/1/72
2. PFC REG. ENTERED AFTER 12/31/71
3. PFC SPECIAL CLASSIFICATION
4. COUNTY FOREST CROP
5. MFL OPEN ENTERED AFTER 2004
6. MFL CLOSED ENTERED AFTER 2004
7. MFL OPEN ENTERED BEFORE 2005
8. MFL CLOSED ENTERED BEFORE 2005

1. FEDERAL
2. STATE
3. COUNTY
4. OTHER

EXEMPT FROM GEN.
PROPERTY TAX

TOTAL
ACRES
THIS
LINE

PARCEL NUMBER		SCHOOL DIST.	VOL/PAGE - REG. DEEDS	TOTAL ACRES OF DESC.	ACREAGE & VALUE OF DESCRIPTION SUBJECT TO GENERAL PROPERTY TAX					6. MFL CLOSED ENTERED AFTER 2004 7. MFL OPEN ENTERED BEFORE 2005 8. MFL CLOSED ENTERED BEFORE 2005			EXEMPT FROM GEN. PROPERTY TAX		ACRES THIS LINE
NAME & ADDRESS			SEC. TN. RANGE DESCRIPTION OF PROPERTY		C O D E	ACRES	LAND VALUE	IMPROVEMENT VALUE	TOTAL VALUE	C O D E	ACRES	VALUE	C O D E	ACRES	
1670	11010 541 541	POYNETTE SCHOOL DISTRICT 4536			F A	7.21 5.00	\$25,900 \$104,400	\$0 \$324,600	\$25,900 \$429,000						12.21
	Bryan Skaar, Skaar, Amy Jo W7525 Bohling Road Poynette, WI, 53955														
	Parcel Total					12.21	\$130,300	\$324,600	\$454,900		0.00	\$0		0.00	
1671	11010 541.01 541.01	POYNETTE SCHOOL DISTRICT 4536			A	2.04	\$76,000	\$98,400	\$174,400						2.04
	Daniel F Lee, Lee, Ruth Ann N3297 Stebbins Road Poynette, WI, 53955														
1672	11010 542 542	POYNETTE SCHOOL DISTRICT 4536			E A	6.00 4.00	\$11,400 \$94,800	\$0 \$66,900	\$11,400 \$161,700						10.00
	Thomas Dufresne, Dufresne, Amy S W7613 Bohling Road Poynette, WI, 53955														
	Parcel Total					10.00	\$106,200	\$66,900	\$173,100		0.00	\$0		0.00	
1673	11010 542.A 542.A	POYNETTE SCHOOL DISTRICT 4536			A D	5.00 25.00	\$104,400 \$5,900	\$167,900 \$0	\$272,300 \$5,900						30.00
	Troy D Cibulka, Cibulka, Elsie P W7653 Bohling Road Poynette, WI, 53955														

YEAR 2023	State No.
--------------	-----------

ASSESSMENT ROLL FOR DEKORRA Columbia COUNTY

KEY TO
CODES

1.A - RESIDENTIAL
2.B - COMMERCIAL
3.C - MANUFACTURING
4.D - AGRICULTURAL

5.E - UNDEVELOPED
5m - AGRICULTURAL FOREST
6.F - PRODUCTIVE FOREST LANDS
7.G - OTHER

1. PFC REG. ENTERED BEFORE 1/1/72
2. PFC REG. ENTERED AFTER 12/31/71
3. PFC SPECIAL CLASSIFICATION
4. COUNTY FOREST CROP
5. MFL OPEN ENTERED AFTER 2004
6. MFL CLOSED ENTERED AFTER 2004
7. MFL OPEN ENTERED BEFORE 2005
8. MFL CLOSED ENTERED BEFORE 2005

1. FEDERAL
2. STATE
3. COUNTY
4. OTHER

EXEMPT FROM GEN.
PROPERTY TAX

TOTAL
ACRES
THIS
LINE

1674

1675

1676

PARCEL NUMBER	SCHOOL DIST.	VOL/PAGE - REG. DEEDS	TOTAL ACRES OF DESC.	ACREAGE & VALUE OF DESCRIPTION SUBJECT TO GENERAL PROPERTY TAX								EXEMPT FROM GEN. PROPERTY TAX		TOTAL ACRES THIS LINE
NAME & ADDRESS	SEC. TN. RANGE DESCRIPTION OF PROPERTY	C O D E	ACRES	LAND VALUE	IMPROVEMENT VALUE	TOTAL VALUE	C O D E	ACRES	VALUE	C O D E	ACRES			
			Parcel Total	30.00	\$110,300	\$167,900	\$278,200	0.00	\$0		0.00			
11010 543 543	POYNETTE SCHOOL DISTRICT 4536 0	D 5M	10.00 10.17	\$2,400 \$18,300	\$0 \$0	\$2,400 \$18,300								20.17
TROY D CIBULKA, ELSIE P CIBULKA W7653 BOHLING ROAD POYNETTE, WI, 53955	LOT 1, CSM 772-3-247													
			Parcel Total	20.17	\$20,700	\$0	\$20,700	0.00	\$0		0.00			
11010 543.01 543.01	POYNETTE SCHOOL DISTRICT 4536	A	5.00	\$104,400	\$137,300	\$241,700								5.00
Robert J Langsdorf N3026 Tomlinson Road Poynette, WI, 53955-9505	N3026 TOMLINSON RD LT 1 CS#4293-30-48													
11010 543.02 543.02	POYNETTE SCHOOL DISTRICT 4536 0	5M D D	11.50 13.50 3.46	\$20,700 \$3,200 \$600	\$0 \$0 \$0	\$20,700 \$3,200 \$600								28.46
Cole R Koepp, Koepp, Krystal M W7229 Bohling Road Poynette, WI, 53955	LT 2 CS#4293-30-48													
			Parcel Total	28.46	\$24,500	\$0	\$24,500	0.00	\$0		0.00			

YEAR 2023	State No.
--------------	-----------

ASSESSMENT ROLL FOR DEKORRA Columbia COUNTY

KEY TO
CODES

1.A - RESIDENTIAL
2.B - COMMERCIAL
3.C - MANUFACTURING
4.D - AGRICULTURAL

5.E - UNDEVELOPED
5m - AGRICULTURAL FOREST
6.F - PRODUCTIVE FOREST LANDS
7.G - OTHER

1. PFC REG. ENTERED BEFORE 1/1/72
2. PFC REG. ENTERED AFTER 12/31/71
3. PFC SPECIAL CLASSIFICATION
4. COUNTY FOREST CROP
5. MFL OPEN ENTERED AFTER 2004
6. MFL CLOSED ENTERED AFTER 2004
7. MFL OPEN ENTERED BEFORE 2005
8. MFL CLOSED ENTERED BEFORE 2005

1. FEDERAL
2. STATE
3. COUNTY
4. OTHER

EXEMPT FROM GEN.
PROPERTY TAX

TOTAL
ACRES
THIS
LINE

1677

				KEY TO CODES ▶		1.A - RESIDENTIAL 2.B - COMMERCIAL 3.C - MANUFACTURING 4.D - AGRICULTURAL		5.E - UNDEVELOPED 5m - AGRICULTURAL FOREST 6.F - PRODUCTIVE FOREST LANDS 7.G - OTHER		1. PFC REG. ENTERED BEFORE 1/1/72 2. PFC REG. ENTERED AFTER 12/31/71 3. PFC SPECIAL CLASSIFICATION 4. COUNTY FOREST CROP 5. MFL OPEN ENTERED AFTER 2004 6. MFL CLOSED ENTERED AFTER 2004 7. MFL OPEN ENTERED BEFORE 2005 8. MFL CLOSED ENTERED BEFORE 2005		1. FEDERAL 2. STATE 3. COUNTY 4. OTHER		TOTAL ACRES THIS LINE	
PARCEL NUMBER		SCHOOL DIST.	VOL/PAGE - REG. DEEDS		TOTAL ACRES OF DESC.		ACREAGE & VALUE OF DESCRIPTION SUBJECT TO GENERAL PROPERTY TAX						EXEMPT FROM GEN. PROPERTY TAX		
NAME & ADDRESS		SEC. TN. RANGE DESCRIPTION OF PROPERTY		C O D E	ACRES	LAND VALUE	IMPROVEMENT VALUE	TOTAL VALUE	C O D E	ACRES	VALUE	C O D E	ACRES		
11010 544 544 Scott A Adams, Krista M Adams N3063 Stebbins Road Poynette, WI, 53955		POYNETTE SCHOOL DISTRICT 4536 N3063 STEBBINS RD Part of CSM 295-2-70 --- LOC E1/2 SW1/4. EXC PCL A ON KNUTESON SURVEY (THIS PCL IS PCL B) Also described as: Comm at S Q cor of Sec 36; N87.60' to cntrln of Tomlinson Rd; N44-16-12W 1406.11' alg cntrln of said road; N42-44-48E 261.96'; S83 -38-32E 48.85'; N0-39-43E 365.67' to POB; N0-39-43E 501.65'; S89-59-42E 745.18'; S 45.92'; N88-56-30W 174.39'; S0-41-15E 398.33'; S89-28-35E 169.59'; S 59'; W750.98' to POB.		A	7.05	\$124,100	\$228,400	\$352,500						7.05	
11010 544.05 544.05 William King, Amy King N2991 STEBBINS RD Poynette, WI, 53955		POYNETTE SCHOOL DISTRICT 4536 N2991 STEBBINS RD PRT SW 1/4 COM S 1/4 COR S.36 N0 87.60' POB N44 W753. 92' N45 E264' N0 835.33' N90 E337.23' S0 1559.46' POB		F A E E	1.13 5.00 0.55 4.00	\$4,100 \$104,400 \$100 \$7,600	\$0 \$154,300	\$4,100 \$258,700 \$100 \$7,600						10.68	
		Parcel Total			10.68	\$116,200	\$154,300	\$270,500		0.00	\$0		0.00		
11010 544.06 544.06 Michael G and Maria J Brasda N2942 Tomlinson Road Poynette, WI, 53955		POYNETTE SCHOOL DISTRICT 4536 N2942 TOMLINSON RD Lot 2, CSM 6550-49-10		F A	0.82 2.00	\$2,900 \$75,600	\$196,100	\$2,900 \$271,700						2.82	
		Parcel Total			2.82	\$78,500	\$196,100	\$274,600		0.00	\$0		0.00		

1678

1679

YEAR 2023	State No.
--------------	-----------

ASSESSMENT ROLL FOR DEKORRA Columbia COUNTY

KEY TO
CODES

1.A - RESIDENTIAL
2.B - COMMERCIAL
3.C - MANUFACTURING
4.D - AGRICULTURAL

5.E - UNDEVELOPED
5m - AGRICULTURAL FOREST
6.F - PRODUCTIVE FOREST LANDS
7.G - OTHER

1. PFC REG. ENTERED BEFORE 1/1/72
2. PFC REG. ENTERED AFTER 12/31/71
3. PFC SPECIAL CLASSIFICATION
4. COUNTY FOREST CROP
5. MFL OPEN ENTERED AFTER 2004
6. MFL CLOSED ENTERED AFTER 2004
7. MFL OPEN ENTERED BEFORE 2005
8. MFL CLOSED ENTERED BEFORE 2005

1. FEDERAL
2. STATE
3. COUNTY
4. OTHER

EXEMPT FROM GEN.
PROPERTY TAX

TOTAL
ACRES
THIS
LINE

PARCEL NUMBER		SCHOOL	VOL/PAGE - REG. DEEDS	TOTAL ACRES	ACREAGE & VALUE OF DESCRIPTION					6. MFL CLOSED ENTERED AFTER 2004 7. MFL OPEN ENTERED BEFORE 2005 8. MFL CLOSED ENTERED BEFORE 2005		EXEMPT FROM GEN. PROPERTY TAX		ACRES THIS LINE
		DIST.		OF DESC.	SUBJECT TO GENERAL PROPERTY TAX									
NAME & ADDRESS			SEC. TN. RANGE DESCRIPTION OF PROPERTY		C O D E	ACRES	LAND VALUE	IMPROVEMENT VALUE	TOTAL VALUE	C O D E	ACRES	VALUE	C O D E	ACRES
1680	11010 544.1 544.1	POYNETTE SCHOOL DISTRICT 4536	N3093 STEBBINS RD PCL IN NE 1/4 OF SW 1/4; BEG @ C S.36 TH S 506.5 FT; W 1295.16 FT; N506.5 FT; TH E 1295.16 FT TO BEG;		F	5.75	\$20,700	\$0	\$20,700					
		E			5.00	\$9,500	\$0	\$9,500						
		A			5.00	\$104,400	\$116,600	\$221,000						
	Brent B Lloyd, Lloyd, Bonnie J N3093 Stebbins Road Poynette, WI, 53955													
Parcel Total						15.75	\$134,600	\$116,600	\$251,200		0.00	\$0		0.00
1681	11010 544.2 544.20000000000005	POYNETTE SCHOOL DISTRICT 4536	N2963 TOMLINSON RD PRT SW 1/4 SW 1/4 & SE 1/4 SW 1/4; BEG SW COR SESW N 647.5' POB; N72.4' N42 E494.6' NW TO PT 1314' N OF SW COR SESW N8.5' S26 W754.4' E336.9' POB.		A	4.00	\$94,800	\$112,600	\$207,400					4.00
	William R Monteufel, Monteufel, Joyce N2963 Tomlinson Rd Poynette, WI, 53955													
1682	11010 544.3 544.29999999999995	POYNETTE SCHOOL DISTRICT 4536	PRT SW1/4 SW1/4, BEG ON E LN SW1/4 SW1/4 & 647.5' N OFSE COR N72.4' N63 29' W269.12' S26 31' W215.22' E336. 9' POB.										X2	1.00
	State Of Wisconsin Dept Natural Resources Box 7921 Madison, WI, 53707-7921													
1683	11010 544.B 544.B	POYNETTE SCHOOL DISTRICT 4536	N2966 TOMLINSON RD Pcl SE1/4 SW1/4 & NE1/4 SW1/4, Com SW cor SESW, N1314' POB, N0 E822.75,' N89 E558.97', S0 W867.32', N83 W48.85', S42 W261.96', NW45 W180.50', N57 W105.07', N67 W124.45' to POB - See Exceptions		F	6.27	\$22,600	\$0	\$22,600					10.27
		A			4.00	\$94,800	\$220,400	\$315,200						
	Todd L & Amy J Cuff Revocable Trust dated 1/27/2020 N2966 Tomlinson Road Poynette, WI, 53955													
Parcel Total						10.27	\$117,400	\$220,400	\$337,800		0.00	\$0		0.00

YEAR 2023	State No.
--------------	-----------

ASSESSMENT ROLL FOR DEKORRA Columbia COUNTY

KEY TO
CODES

1.A - RESIDENTIAL
2.B - COMMERCIAL
3.C - MANUFACTURING
4.D - AGRICULTURAL

5.E - UNDEVELOPED
5m - AGRICULTURAL FOREST
6.F - PRODUCTIVE FOREST LANDS
7.G - OTHER

1. PFC REG. ENTERED BEFORE 1/1/72
2. PFC REG. ENTERED AFTER 12/31/71
3. PFC SPECIAL CLASSIFICATION
4. COUNTY FOREST CROP
5. MFL OPEN ENTERED AFTER 2004
6. MFL CLOSED ENTERED AFTER 2004
7. MFL OPEN ENTERED BEFORE 2005
8. MFL CLOSED ENTERED BEFORE 2005

1. FEDERAL
2. STATE
3. COUNTY
4. OTHER

EXEMPT FROM GEN.
PROPERTY TAX

TOTAL
ACRES
THIS
LINE

1684

PARCEL NUMBER	SCHOOL DIST.	VOL/PAGE - REG. DEEDS	TOTAL ACRES OF DESC.	ACREAGE & VALUE OF DESCRIPTION SUBJECT TO GENERAL PROPERTY TAX				6. MFL CLOSED ENTERED AFTER 2004 7. MFL OPEN ENTERED BEFORE 2005 8. MFL CLOSED ENTERED BEFORE 2005			EXEMPT FROM GEN. PROPERTY TAX		ACRES THIS LINE
NAME & ADDRESS		SEC. TN. RANGE DESCRIPTION OF PROPERTY	C O D E	ACRES	LAND VALUE	IMPROVEMENT VALUE	TOTAL VALUE	C O D E	ACRES	VALUE	C O D E	ACRES	
11010 544.B1 544.B1 POYNETTE SCHOOL DISTRICT 4536 Jeffrey M Johnson, Johnson, Amy E N2978 Tomlinson Road Poynette, WI, 53955		N2978 TOMLINSON RD PRT E 1/2 SW 1/4, COM S 1/4 COR, N89W 1326.95'; N 1313.12' POB; N0-35E 35.51'; N0-35E 312.18'; S89E 207'; S0-35W 412.14'; S0-35W 39.79'; N45W 3.35'; N57W 105.07'; N67W 124.45' POB.	A	1.87	\$74,400	\$186,200	\$260,600						1.87
11010 544.C 544.C POYNETTE SCHOOL DISTRICT 4536 Clifford C Burdon, Burdon, Jacinda L N3033 Stebbins Road Poynette, WI, 53955		N3033 STEBBINS RD Lot 1, CSM 1721-9-15	A	1.03	\$66,300	\$179,700	\$246,000						1.03
11010 544.D 544.D POYNETTE SCHOOL DISTRICT 4536 State Of Wisconsin Dept Natural Resources Box 7921 Madison, WI, 53707-7921		0 ALL SE 1/4 SW 1/4 LYING S OF TN RD "CS" EXC V.36-P.579& EXC COM S 1/4 COR S.36 N86' NW33' POB. SE89' W400' NW1113' NE294' SE1407' TO POB									X2	5.00	5.00
11010 544.E 544.E POYNETTE SCHOOL DISTRICT 4536 Shawn J Wheeler, Wheeler, Jackie A 110 West Street Dane, WI, 53529		0 PRT SE 1/4 SW 1/4, COM 120.68' N & 33' W OF S1/4 COR SEC 36, S14-12W 91.10'; N89- 22W 400'; N41-28W 1108. 30'; N42-30E 307'; S44-17E 1359' TO POB. EXC C.S. #268	D	7.92	\$2,200	\$0	\$2,200						7.92

1686

1687

YEAR 2023	State No.
--------------	-----------

ASSESSMENT ROLL FOR DEKORRA Columbia COUNTY

KEY TO
CODES

1.A - RESIDENTIAL
2.B - COMMERCIAL
3.C - MANUFACTURING
4.D - AGRICULTURAL

5.E - UNDEVELOPED
5m - AGRICULTURAL FOREST
6.F - PRODUCTIVE FOREST LANDS
7.G - OTHER

1. PFC REG. ENTERED BEFORE 1/1/72
2. PFC REG. ENTERED AFTER 12/31/71
3. PFC SPECIAL CLASSIFICATION
4. COUNTY FOREST CROP
5. MFL OPEN ENTERED AFTER 2004
6. MFL CLOSED ENTERED AFTER 2004
7. MFL OPEN ENTERED BEFORE 2005
8. MFL CLOSED ENTERED BEFORE 2005

1. FEDERAL
2. STATE
3. COUNTY
4. OTHER

EXEMPT FROM GEN.
PROPERTY TAX

TOTAL
ACRES
THIS
LINE

PARCEL NUMBER		SCHOOL	VOL/PAGE - REG. DEEDS	TOTAL ACRES		ACREAGE & VALUE OF DESCRIPTION					6. MFL CLOSED ENTERED AFTER 2004 7. MFL OPEN ENTERED BEFORE 2005 8. MFL CLOSED ENTERED BEFORE 2005		EXEMPT FROM GEN. PROPERTY TAX		ACRES THIS LINE
		DIST.		OF DESC.		SUBJECT TO GENERAL PROPERTY TAX									
NAME & ADDRESS			SEC. TN. RANGE DESCRIPTION OF PROPERTY		C O D E	ACRES	LAND VALUE	IMPROVEMENT VALUE	TOTAL VALUE	C O D E	ACRES	VALUE	C O D E	ACRES	
1688	11010 544.E1 5440	POYNETTE SCHOOL DISTRICT 4536	N2959 TOMLINSON RD LOT 1, CSM 268-2-43		A	2.00	\$75,600	\$135,600	\$211,200						2.00
	Cheryl A Ray N2959 Tomlinson Road Poynette, WI, 53955														
1689	11010 544.G 544.G	POYNETTE SCHOOL DISTRICT 4536	N2958 TOMLINSON RD Part of CSM 295-2-70 --- LOC E1/2 SW 1/4 BEING PCL A ON KNUTESON SURVEY		F A D	2.00 1.00 4.96	\$7,200 \$40,000 \$300	\$0 \$147,100 \$0	\$7,200 \$187,100 \$300						7.96
	Bryan L Ramlow, Ramlow, Linda M N2958 Tomlinson Road Poynette, WI, 53955														
	Parcel Total					7.96	\$47,500	\$147,100	\$194,600		0.00	\$0		0.00	
1690	11010 545 545	POYNETTE SCHOOL DISTRICT 4536	N3059 STEBBINS RD PARCEL OF LAND IN NE 1/4 OF SW 1/4, COMM 33 RODS S OF SE COR OF SE 1/4 OF NW 1/4; TH W 8 RODS; TH S 8 RODS; TH E 8 RODS; TH N 8 RODS TO BEG		A	0.50	\$46,600	\$129,800	\$176,400						0.50
	Luke H Olson, Olson, Dale A W3059 Stebbins Road Poynette, WI, 53955														
1691	11010 546 546	POYNETTE SCHOOL DISTRICT 4536	N3002 TOMLINSON RD Lot 2, CSM 772-3-247 --- see exceptions ALSO R556-710		A F	5.00 7.91	\$104,400 \$28,500	\$191,300 \$0	\$295,700 \$28,500						12.91
	NICHOLAS F CABLE, MARY S CABLE 3002 TOMLINSON ROAD POYNETTE, WI, 53955														
	Parcel Total					12.91	\$132,900	\$191,300	\$324,200		0.00	\$0		0.00	

YEAR 2023	State No.
--------------	-----------

ASSESSMENT ROLL FOR DEKORRA Columbia COUNTY

KEY TO
CODES

1.A - RESIDENTIAL
2.B - COMMERCIAL
3.C - MANUFACTURING
4.D - AGRICULTURAL

5.E - UNDEVELOPED
5m - AGRICULTURAL FOREST
6.F - PRODUCTIVE FOREST LANDS
7.G - OTHER

1. PFC REG. ENTERED BEFORE 1/1/72
2. PFC REG. ENTERED AFTER 12/31/71
3. PFC SPECIAL CLASSIFICATION
4. COUNTY FOREST CROP
5. MFL OPEN ENTERED AFTER 2004
6. MFL CLOSED ENTERED AFTER 2004
7. MFL OPEN ENTERED BEFORE 2005
8. MFL CLOSED ENTERED BEFORE 2005

1. FEDERAL
2. STATE
3. COUNTY
4. OTHER

EXEMPT FROM GEN.
PROPERTY TAX

TOTAL
ACRES
THIS
LINE

1692

		2023				KEY TO CODES ▶		1.A - RESIDENTIAL 2.B - COMMERCIAL 3.C - MANUFACTURING 4.D - AGRICULTURAL		5.E - UNDEVELOPED 5m - AGRICULTURAL FOREST 6.F - PRODUCTIVE FOREST LANDS 7.G - OTHER		1. PFC REG. ENTERED BEFORE 1/1/72 2. PFC REG. ENTERED AFTER 12/31/71 3. PFC SPECIAL CLASSIFICATION 4. COUNTY FOREST CROP 5. MFL OPEN ENTERED AFTER 2004 6. MFL CLOSED ENTERED AFTER 2004 7. MFL OPEN ENTERED BEFORE 2005 8. MFL CLOSED ENTERED BEFORE 2005		1. FEDERAL 2. STATE 3. COUNTY 4. OTHER		TOTAL ACRES THIS LINE									
PARCEL NUMBER		SCHOOL DIST.		VOL/PAGE - REG. DEEDS		TOTAL ACRES OF DESC.		ACREAGE & VALUE OF DESCRIPTION SUBJECT TO GENERAL PROPERTY TAX					EXEMPT FROM GEN. PROPERTY TAX												
NAME & ADDRESS				SEC. TN. RANGE DESCRIPTION OF PROPERTY		C O D E		ACRES		LAND VALUE		IMPROVEMENT VALUE		TOTAL VALUE		C O D E		ACRES		VALUE		C O D E		ACRES	
11010 546.B 546.B Benjamin G Gulvik, Gulvik, Margaret R N2990 Tomlinson Road Poynette, WI, 53955		POYNETTE SCHOOL DISTRICT 4536		N2990 TOMLINSON RD PRT NW 1/4 SW 1/4 COM INTERS TOMLINSON RD & E LN SD 1/4 1/4 N 720' W320' S TO RD E ALNG RD TO BEG. EXC R556-710 ALSO R556-707 (being part of Lot 2 CSM 772)		A		4.00		\$94,800		\$204,800		\$299,600										4.00	
11010 547 547 State Of Wisconsin Dept Natural Resources Box 7921 Madison, WI, 53707-7921		POYNETTE SCHOOL DISTRICT 4536		0 W1/2 OF SW1/4, S OF HWY R23- 537 R33- 342 R43-412 EXC R21- 397 EXC CS#3235- 21-100																X2		47.23		47.23	
11010 548.01 548.01 State Of Wisconsin Dept Natural Resources Box 7921 Madison, WI, 53707-7921		POYNETTE SCHOOL DISTRICT 4536		N3039 Tomlinson Rd LT 1 CS3240-21-105																X2		0.77		0.77	
11010 548.04 548.04 Steven L Smith PO Box 14728 Madison, WI, 53707		POYNETTE SCHOOL DISTRICT 4536		N3005 TOMLINSON RD LTS 2 & 3 CS#3240-21-105		A		1.76		\$73,200		\$9,800		\$83,000										1.76	

1693

1694

1695

YEAR 2023	State No.
--------------	-----------

ASSESSMENT ROLL FOR DEKORRA Columbia COUNTY

KEY TO
CODES

1.A - RESIDENTIAL
2.B - COMMERCIAL
3.C - MANUFACTURING
4.D - AGRICULTURAL

5.E - UNDEVELOPED
5m - AGRICULTURAL FOREST
6.F - PRODUCTIVE FOREST LANDS
7.G - OTHER

1. PFC REG. ENTERED BEFORE 1/1/72
2. PFC REG. ENTERED AFTER 12/31/71
3. PFC SPECIAL CLASSIFICATION
4. COUNTY FOREST CROP
5. MFL OPEN ENTERED AFTER 2004
6. MFL CLOSED ENTERED AFTER 2004
7. MFL OPEN ENTERED BEFORE 2005
8. MFL CLOSED ENTERED BEFORE 2005

1. FEDERAL
2. STATE
3. COUNTY
4. OTHER

EXEMPT FROM GEN.
PROPERTY TAX

TOTAL
ACRES
THIS
LINE

PARCEL NUMBER		SCHOOL DIST.	VOL/PAGE - REG. DEEDS	TOTAL ACRES OF DESC.		ACREAGE & VALUE OF DESCRIPTION SUBJECT TO GENERAL PROPERTY TAX							6. MFL CLOSED ENTERED AFTER 2004 7. MFL OPEN ENTERED BEFORE 2005 8. MFL CLOSED ENTERED BEFORE 2005		EXEMPT FROM GEN. PROPERTY TAX		ACRES THIS LINE
NAME & ADDRESS			SEC. TN. RANGE DESCRIPTION OF PROPERTY		C O D E	ACRES	LAND VALUE	IMPROVEMENT VALUE	TOTAL VALUE	C O D E	ACRES	VALUE	C O D E	ACRES			
1696	11010 549 549 John W Welhoefer W10893 Tipperary Road Poynette, WI, 53955		POYNETTE SCHOOL DISTRICT 4536 W7403 King Rd N1/2 SE1/4 EX N624FT OF EAST 294FT, EX CS#948, EX CS#2368								W6	53.800	173200.0000			53.80	
	11010 549.03 549.03 Enger Family Trust Agreement dated 5/31/2019 10208 Mica Way Parker, CO, 80134		POYNETTE SCHOOL DISTRICT 4536 N3062 STEBBINS RD LOT 1 CS#2368-15-64		F E A E	9.00 1.00 5.00 5.00	\$32,400 \$100 \$104,400 \$3,800	\$0 \$0 \$92,300 \$0	\$32,400 \$100 \$196,700 \$3,800							20.00	
Parcel Total							20.00	\$140,700	\$92,300	\$233,000		0.00	\$0		0.00		
1698	11010 549.04 549.04 Timothy D Weisensel N3040 Stebbins Road Poynette, WI, 53955		POYNETTE SCHOOL DISTRICT 4536 N3040 STEBBINS RD LOT 2 CS#2368-15-64		A	1.74	\$73,100	\$122,300	\$195,400							1.74	
	11010 549.A 549.A Bertram Communications LLC 300 Industrial Drive Random Lake, WI, 53075		POYNETTE SCHOOL DISTRICT 4536 W7325 KING RD PRT NE 1/4 SE 1/4 COM E 1/4 COR S.36 S330' POB S294.6'N89 W294' N624.6' S89 E30' S330' S89 E264' POB		B	2.20	\$23,000	\$0	\$23,000							2.20	

YEAR 2023	State No.
--------------	-----------

ASSESSMENT ROLL FOR DEKORRA Columbia COUNTY

KEY TO
CODES

1.A - RESIDENTIAL
2.B - COMMERCIAL
3.C - MANUFACTURING
4.D - AGRICULTURAL

5.E - UNDEVELOPED
5m - AGRICULTURAL FOREST
6.F - PRODUCTIVE FOREST LANDS
7.G - OTHER

1. PFC REG. ENTERED BEFORE 1/1/72
2. PFC REG. ENTERED AFTER 12/31/71
3. PFC SPECIAL CLASSIFICATION
4. COUNTY FOREST CROP
5. MFL OPEN ENTERED AFTER 2004
6. MFL CLOSED ENTERED AFTER 2004
7. MFL OPEN ENTERED BEFORE 2005
8. MFL CLOSED ENTERED BEFORE 2005

1. FEDERAL
2. STATE
3. COUNTY
4. OTHER

EXEMPT FROM GEN.
PROPERTY TAX

TOTAL
ACRES
THIS
LINE

	PARCEL NUMBER	SCHOOL	VOL/PAGE - REG. DEEDS	TOTAL ACRES	ACREAGE & VALUE OF DESCRIPTION						6. MFL CLOSED ENTERED AFTER 2004 7. MFL OPEN ENTERED BEFORE 2005 8. MFL CLOSED ENTERED BEFORE 2005		EXEMPT FROM GEN. PROPERTY TAX		ACRES THIS LINE
		DIST.		OF DESC.	SUBJECT TO GENERAL PROPERTY TAX										
	NAME & ADDRESS			SEC. TN. RANGE	C	ACRES	LAND	IMPROVEMENT	TOTAL		C	ACRES	VALUE	C	ACRES
				DESCRIPTION OF PROPERTY	O		VALUE	VALUE	VALUE		D			D	
					E						E			E	
1700	11010 549.B 549.B	POYNETTE SCHOOL DISTRICT 4536		N3012 STEBBINS RD LOT 1, CSM 948-4-168	A	2.00	\$75,600	\$144,500	\$220,100						2.00
	Jesse R Pafford N3012 Stebbins Road Poynette, WI, 53955														
1701	11010 55.A 55.A	POYNETTE SCHOOL DISTRICT 4536		N5099 US Highway 51 Lot 1, CSM 1007-4-227	A	1.36	\$69,500	\$67,800	\$137,300						1.36
	Blake L Armson, Armson, Joyce K N5099 Hwy 51 Poynette, WI, 53955														
1702	11010 550 550	POYNETTE SCHOOL DISTRICT 4536		W7315 KING RD BEG @ NE COR SE 1/4; TH S20 RDS; W16 RDS; N20 RDS; E TO BEG.	A	2.00	\$75,600	\$85,400	\$161,000						2.00
	Brian E Shields W7315 King Road Poynette, WI, 53955														
1703	11010 551 551	POYNETTE SCHOOL DISTRICT 4536		STEBBINS RD S1/2 OF SE1/4 - See Exceptions	5M D D E D E	32.50 6.55 7.00 0.50 28.00 4.00	\$58,500 \$1,800 \$1,700 \$100 \$4,800 \$3,000	\$0 \$0 \$0 \$0 \$0 \$0	\$58,500 \$1,800 \$1,700 \$100 \$4,800 \$3,000						78.55
	Shawn J Wheeler, Wheeler, Jackie A 110 West Street Dane, WI, 53529														
	Parcel Total					78.55	\$69,900	\$0	\$69,900			0.00	\$0		0.00

YEAR 2023	State No.
--------------	-----------

ASSESSMENT ROLL FOR DEKORRA Columbia COUNTY

KEY TO
CODES

1.A - RESIDENTIAL
2.B - COMMERCIAL
3.C - MANUFACTURING
4.D - AGRICULTURAL

5.E - UNDEVELOPED
5m - AGRICULTURAL FOREST
6.F - PRODUCTIVE FOREST LANDS
7.G - OTHER

1. PFC REG. ENTERED BEFORE 1/1/72
2. PFC REG. ENTERED AFTER 12/31/71
3. PFC SPECIAL CLASSIFICATION
4. COUNTY FOREST CROP
5. MFL OPEN ENTERED AFTER 2004
6. MFL CLOSED ENTERED AFTER 2004
7. MFL OPEN ENTERED BEFORE 2005
8. MFL CLOSED ENTERED BEFORE 2005

1. FEDERAL
2. STATE
3. COUNTY
4. OTHER

EXEMPT FROM GEN.
PROPERTY TAX

TOTAL
ACRES
THIS
LINE

1704

2023		KEY TO CODES ▶		1.A - RESIDENTIAL 2.B - COMMERCIAL 3.C - MANUFACTURING 4.D - AGRICULTURAL		5.E - UNDEVELOPED 5m - AGRICULTURAL FOREST 6.F - PRODUCTIVE FOREST LANDS 7.G - OTHER		1. PFC REG. ENTERED BEFORE 1/1/72 2. PFC REG. ENTERED AFTER 12/31/71 3. PFC SPECIAL CLASSIFICATION 4. COUNTY FOREST CROP 5. MFL OPEN ENTERED AFTER 2004 6. MFL CLOSED ENTERED AFTER 2004 7. MFL OPEN ENTERED BEFORE 2005 8. MFL CLOSED ENTERED BEFORE 2005		1. FEDERAL 2. STATE 3. COUNTY 4. OTHER		TOTAL ACRES THIS LINE		
PARCEL NUMBER	SCHOOL DIST.	VOL/PAGE - REG. DEEDS	TOTAL ACRES OF DESC.	ACREAGE & VALUE OF DESCRIPTION SUBJECT TO GENERAL PROPERTY TAX				EXEMPT FROM GEN. PROPERTY TAX						
NAME & ADDRESS		SEC. TN. RANGE DESCRIPTION OF PROPERTY		C O D E	ACRES	LAND VALUE	IMPROVEMENT VALUE	TOTAL VALUE	C O D E	ACRES	VALUE	C O D E	ACRES	
11010 551.1 551.1 POYNETTE SCHOOL DISTRICT 4536 Jody J Blumenstein, Blumenstein, Dawn M N2904 Tomlinson Rd Poynette, WI, 53955		N2904 TOMLINSON RD BEG @ C LN TN HWY @ PT 250 FT N OF SW COR SE 1/4 SEC 36; TH E 250'; S TO S LN SD SEC; W TO C LN HWY; N TO POB.		A	1.45	\$70,300	\$122,400	\$192,700						1.45
11010 552.01 552.01 POYNETTE SCHOOL DISTRICT 4536 Kenneth R Erdahl & Roberta J Hahn Liv Tr Dated 12/21/2007 W10850 Fox Glen Road Poynette, WI, 53955		0 LT 1 CS#3446-23-63		D	2.00	\$500	\$0	\$500						2.00
11010 552.02 552.02 POYNETTE SCHOOL DISTRICT 4536 Kenneth R Erdahl & Roberta J Hahn Liv Tr dated 12/21/2007 W10850 Fox Glen Road Poynette, WI, 53955		N4770 ST LAWRENCE BLUFF RD LT 2 CS#3446-23-63		D	9.98	\$2,400	\$0	\$2,400						9.98
11010 552.03 552.03 POYNETTE SCHOOL DISTRICT 4536 Kenneth R Erdahl & Roberta J Hahn Liv Tr Dated 12/21/2007 W10850 Fox Glen Road Poynette, WI, 53955		N4770 Saint Lawrence Bluff Rd LT 1 CS#3579-24-66		G D D	1.00 18.86 2.00	\$40,000 \$4,500 \$300	\$29,800 \$0 \$0	\$69,800 \$4,500 \$300						21.86
Parcel Total					21.86	\$44,800	\$29,800	\$74,600		0.00	\$0		0.00	

1707

YEAR 2023	State No.
--------------	-----------

ASSESSMENT ROLL FOR DEKORRA Columbia COUNTY

KEY TO
CODES

1.A - RESIDENTIAL
2.B - COMMERCIAL
3.C - MANUFACTURING
4.D - AGRICULTURAL

5.E - UNDEVELOPED
5m - AGRICULTURAL FOREST
6.F - PRODUCTIVE FOREST LANDS
7.G - OTHER

1. PFC REG. ENTERED BEFORE 1/1/72
2. PFC REG. ENTERED AFTER 12/31/71
3. PFC SPECIAL CLASSIFICATION
4. COUNTY FOREST CROP
5. MFL OPEN ENTERED AFTER 2004
6. MFL CLOSED ENTERED AFTER 2004
7. MFL OPEN ENTERED BEFORE 2005
8. MFL CLOSED ENTERED BEFORE 2005

1. FEDERAL
2. STATE
3. COUNTY
4. OTHER

EXEMPT FROM GEN.
PROPERTY TAX

TOTAL
ACRES
THIS
LINE

PARCEL NUMBER		SCHOOL DIST.	VOL/PAGE - REG. DEEDS	TOTAL ACRES OF DESC.	ACREAGE & VALUE OF DESCRIPTION SUBJECT TO GENERAL PROPERTY TAX							6. MFL CLOSED ENTERED AFTER 2004 7. MFL OPEN ENTERED BEFORE 2005 8. MFL CLOSED ENTERED BEFORE 2005		EXEMPT FROM GEN. PROPERTY TAX		ACRES THIS LINE
NAME & ADDRESS			SEC. TN. RANGE DESCRIPTION OF PROPERTY		C O D E	ACRES	LAND VALUE	IMPROVEMENT VALUE	TOTAL VALUE	C O D E	ACRES	VALUE	C O D E	ACRES		
1708	11010 552.A 552.A POYNETTE SCHOOL DISTRICT 4536 0		Part of Lot 1, CSM 1588-8-2 EXC CS#3579		5M	17.98	\$32,400	\$0	\$32,400							17.98
	Kenneth R Erdahl & Roberta J Hahn Liv Tr Dated 12/21/2007 W10850 Fox Glen Road Poynette, WI, 53955															
1709	11010 552.B 552.B POYNETTE SCHOOL DISTRICT 4536 0		Lot 2, CSM 1588-8-2 ALSO #604282 EXC CS#3446		D	2.09	\$500	\$0	\$500							2.09
	Kenneth R Erdahl & Roberta J Hahn Liv Tr Dated 12/21/2007 W10850 Fox Glen Road Poynette, WI, 53955															
1710	11010 553.06 553.0599999999995 POYNETTE SCHOOL DISTRICT 4536 0		LT 1 CS#4386-30-141		A	1.32	\$55,300	\$0	\$55,300							1.32
	Thomas W Schutz N4560 St Lawrence Bluff Road Poynette, WI, 53955															
1711	11010 553.1 553.1 POYNETTE SCHOOL DISTRICT 4536		N4630 Saint Lawrence Bluff Rd Lots 1-2, CSM 362-2-137		A	0.99	\$52,700	\$169,100	\$221,800							0.99
	RODNEY D & CHERYL L FRAUTSCHY REV LIV TRUST DATED 10/27/2021 N4630 SAINT LAWRENCE BLUFF ROAD POYNETTE, WI, 53955															

YEAR 2023	State No.
--------------	-----------

ASSESSMENT ROLL FOR DEKORRA Columbia COUNTY

KEY TO
CODES

1.A - RESIDENTIAL
2.B - COMMERCIAL
3.C - MANUFACTURING
4.D - AGRICULTURAL

5.E - UNDEVELOPED
5m - AGRICULTURAL FOREST
6.F - PRODUCTIVE FOREST LANDS
7.G - OTHER

1. PFC REG. ENTERED BEFORE 1/1/72
2. PFC REG. ENTERED AFTER 12/31/71
3. PFC SPECIAL CLASSIFICATION
4. COUNTY FOREST CROP
5. MFL OPEN ENTERED AFTER 2004
6. MFL CLOSED ENTERED AFTER 2004
7. MFL OPEN ENTERED BEFORE 2005
8. MFL CLOSED ENTERED BEFORE 2005

1. FEDERAL
2. STATE
3. COUNTY
4. OTHER

EXEMPT FROM GEN.
PROPERTY TAX

TOTAL
ACRES
THIS
LINE

PARCEL NUMBER		SCHOOL	VOL/PAGE - REG. DEEDS	TOTAL ACRES	ACREAGE & VALUE OF DESCRIPTION					6. MFL CLOSED ENTERED AFTER 2004 7. MFL OPEN ENTERED BEFORE 2005 8. MFL CLOSED ENTERED BEFORE 2005			EXEMPT FROM GEN. PROPERTY TAX		ACRES THIS LINE
		DIST.		OF DESC.	SUBJECT TO GENERAL PROPERTY TAX										
NAME & ADDRESS			SEC. TN. RANGE DESCRIPTION OF PROPERTY		C O D E	ACRES	LAND VALUE	IMPROVEMENT VALUE	TOTAL VALUE	C O D E	ACRES	VALUE	C O D E	ACRES	
1712	11010 553.3 553.2999999999995	POYNETTE SCHOOL DISTRICT 4536	N4652 Saint Lawrence Bluff Rd LOT 3, CSM 362-2-137		A	2.34	\$78,800	\$139,200	\$218,000						2.34
	April M Kallenbach N4652 Saint Lawrence Bluff Road Poynette, WI, 53955														
1713	11010 553.4 553.4	POYNETTE SCHOOL DISTRICT 4536	0 Lot 1, CSM 2638-17-91		A	2.50	\$80,400	\$4,100	\$84,500						21.65
					F	15.15	\$54,600	\$0	\$54,600						
					E	4.00	\$7,600	\$0	\$7,600						
			David Saley, Saley, Corina N4385 County Road V Poynette, WI, 53955												
			Parcel Total			21.65	\$142,600	\$4,100	\$146,700		0.00	\$0		0.00	
1714	11010 553.5 553.5	POYNETTE SCHOOL DISTRICT 4536	N4691 County Highway V Lot 2, CSM 2638-17-91 see exceptions		5M	9.00	\$16,200	\$0	\$16,200						34.96
					A	5.00	\$104,400	\$336,600	\$441,000						
					E	1.00	\$100	\$0	\$100						
					D	19.96	\$3,400	\$0	\$3,400						
			Brian K Doherty, Doherty, Katrina B N4691 County Road V Poynette, WI, 53955												
			Parcel Total			34.96	\$124,100	\$336,600	\$460,700		0.00	\$0		0.00	
1715	11010 554.1 554.1	POYNETTE SCHOOL DISTRICT 4536	0 PRT GL 3 & 4 & SW SE AS REC V197-571 V261-327 EXC HWY V2 72-371 & EXC V283- 350 EXC .5 0A R54-164 R109-72 EXC 116-5 67 EXC R120-440 EXC 545-166 R549 -41 (MAPPING CORRECTION)		E	23.66	\$8,900	\$0	\$8,900						23.66
	Bruce Radewan N4380 County Road V Poynette, WI, 53955														

YEAR 2023	State No.
--------------	-----------

ASSESSMENT ROLL FOR DEKORRA Columbia COUNTY

KEY TO
CODES

1.A - RESIDENTIAL
2.B - COMMERCIAL
3.C - MANUFACTURING
4.D - AGRICULTURAL

5.E - UNDEVELOPED
5m - AGRICULTURAL FOREST
6.F - PRODUCTIVE FOREST LANDS
7.G - OTHER

1. PFC REG. ENTERED BEFORE 1/1/72
2. PFC REG. ENTERED AFTER 12/31/71
3. PFC SPECIAL CLASSIFICATION
4. COUNTY FOREST CROP
5. MFL OPEN ENTERED AFTER 2004
6. MFL CLOSED ENTERED AFTER 2004
7. MFL OPEN ENTERED BEFORE 2005
8. MFL CLOSED ENTERED BEFORE 2005

1. FEDERAL
2. STATE
3. COUNTY
4. OTHER

EXEMPT FROM GEN.
PROPERTY TAX

TOTAL
ACRES
THIS
LINE

1716

2023				KEY TO CODES ▶		1.A - RESIDENTIAL 2.B - COMMERCIAL 3.C - MANUFACTURING 4.D - AGRICULTURAL		5.E - UNDEVELOPED 5m - AGRICULTURAL FOREST 6.F - PRODUCTIVE FOREST LANDS 7.G - OTHER		1. PFC REG. ENTERED BEFORE 1/1/72 2. PFC REG. ENTERED AFTER 12/31/71 3. PFC SPECIAL CLASSIFICATION 4. COUNTY FOREST CROP 5. MFL OPEN ENTERED AFTER 2004 6. MFL CLOSED ENTERED AFTER 2004 7. MFL OPEN ENTERED BEFORE 2005 8. MFL CLOSED ENTERED BEFORE 2005		1. FEDERAL 2. STATE 3. COUNTY 4. OTHER		TOTAL ACRES THIS LINE
PARCEL NUMBER	SCHOOL DIST.	VOL/PAGE - REG. DEEDS	TOTAL ACRES OF DESC.	ACREAGE & VALUE OF DESCRIPTION SUBJECT TO GENERAL PROPERTY TAX							EXEMPT FROM GEN. PROPERTY TAX			
NAME & ADDRESS		SEC. TN. RANGE DESCRIPTION OF PROPERTY		C O D E	ACRES	LAND VALUE	IMPROVEMENT VALUE	TOTAL VALUE	C O D E	ACRES	VALUE	C O D E	ACRES	
11010 554.2 554.20000000000005 Bruce H Radewan, Radewan, Karen R N4380 County Road V Poynette, WI, 53955		POYNETTE SCHOOL DISTRICT 4536 COUNTY HWY V SWSE EXC HWY V272-371 (bounded on North by c/l Hwy V, East by west r/w I90-94 & South by south line SWSE) (MAPPING CORRECTION)		E	1.65	\$1,200	\$0	\$1,200						1.65
11010 554.B 554.B Jerry L Schutz, Schutz, Karla M N4586 St Lawrence Bluff Road Poynette, WI, 53955		POYNETTE SCHOOL DISTRICT 4536 N4586 Saint Lawrence Bluff Rd PRT W1/2 SE1/4, BEG SE COR SEC, N TO C/L HY V SW1382. 5' TO C/L 22' OAK KNOLL ACCESS RD, NW216', NE TO C/L SD RD 50', N56W300' POB; N56W100' N33E200' S56E100' S 33W200' POB.		A	0.50	\$37,300	\$99,500	\$136,800						0.50
11010 554.C 554.C Jerry L Schutz, Schutz, Karla M N4586 St Lawrence Bluff Road Poynette, WI, 53955		POYNETTE SCHOOL DISTRICT 4536 0 PRT W1/2 SE1/4 COM SE COR S.12 N to V SW 1382.5' NW 216' NE 50' N56W 400'POB N56W 15.3' N48W 120' N49 E205.4' S43E 63.44' S56E 15.3' S33W 200' POB.		A	0.50	\$37,300	\$0	\$37,300						0.50
11010 555.01 555.01 Ryan & Jennifer Radewan Trust dated 7/10/2019 N4532 County Road V Poynette, WI, 53955		POYNETTE SCHOOL DISTRICT 4536 N4532 County Highway V Lot 1, CSM 2615-17-68		5M D A E	13.00 18.00 2.00 7.00	\$23,400 \$4,200 \$75,600 \$5,200	\$0 \$0 \$212,600 \$0	\$23,400 \$4,200 \$288,200 \$5,200						40.00
Parcel Total						40.00	\$108,400	\$212,600	\$321,000		0.00	\$0		0.00

YEAR 2023	State No.
--------------	-----------

ASSESSMENT ROLL FOR DEKORRA Columbia COUNTY

KEY TO
CODES 

1.A - RESIDENTIAL
2.B - COMMERCIAL
3.C - MANUFACTURING
4.D - AGRICULTURAL

5.E - UNDEVELOPED
5m - AGRICULTURAL FOREST
6.F - PRODUCTIVE FOREST LANDS
7.G - OTHER

1. PFC REG. ENTERED BEFORE 1/1/72
2. PFC REG. ENTERED AFTER 12/31/71
3. PFC SPECIAL CLASSIFICATION
4. COUNTY FOREST CROP
5. MFL OPEN ENTERED AFTER 2004
6. MFL CLOSED ENTERED AFTER 2004
7. MFL OPEN ENTERED BEFORE 2005
8. MFL CLOSED ENTERED BEFORE 2005

1. FEDERAL
2. STATE
3. COUNTY
4. OTHER

EXEMPT FROM GEN.
PROPERTY TAX

TOTAL
ACRES
THIS
LINE

PARCEL NUMBER	SCHOOL DIST.	VOL/PAGE - REG. DEEDS	TOTAL ACRES	ACREAGE & VALUE OF DESCRIPTION						5. MFL OPEN ENTERED AFTER 2004 6. MFL CLOSED ENTERED AFTER 2004 7. MFL OPEN ENTERED BEFORE 2005 8. MFL CLOSED ENTERED BEFORE 2005				EXEMPT FROM GEN. PROPERTY TAX		ACRES THIS LINE
		OF DESC.														
NAME & ADDRESS		SEC. TN. RANGE DESCRIPTION OF PROPERTY		C O D E	ACRES	LAND VALUE	IMPROVEMENT VALUE	TOTAL VALUE	C O D E	ACRES	VALUE	C O D E	ACRES			
11010 555.02 555.02	POYNETTE SCHOOL DISTRICT 4536	N4614 Saint Lawrence Bluff Rd Prt W1/2 SE1/4 Sec 12, Comm SE cor Sec 12, Nly along east line to c/l of Hwy V, SWly along c/l 1382.5' to c/l relocated Oak Knolls Access Rd, NWly along c/l 216', NELy at right angle to c/l 50' to NELy r/w of road, N56-41W along r/w 415.3', long chord N43-48W 191.01', N30-55W along r/w 150' to POB, N30-55W along r/w 200', N59-05E 200', S30-55E 200', S59-05W 200' to POB		A	0.92	\$63,100	\$114,800	\$177,900						0.92		
11010 555.2 555.200000000000005	POYNETTE SCHOOL DISTRICT 4536	N4568 Saint Lawrence Bluff Rd Part of S half SE Q Sec 12: Comm SE cor Sec 12; NLY alg E ln Sec 12 to inter ctr ln CTH V; SWLY alg ctr ln of highway 1382.5' to inter ctr ln 22' blocktop pavement, said pavement being relocated Oak Knolls Access Road; NELY alg ctr ln of said pavement 216'; NELY at right angles to ctr ln of said pavement 50' to NELY ROW; N56-41W alg NELY ROW ln 100' which is POB; N56-41W NELY ROW ln 200'; N39-19E 200'; S56-41E 211.36'; S36-34W 200.32' to POB		A	0.92	\$50,500	\$97,200	\$147,700						0.92		
11010 555.A 555.A	POYNETTE SCHOOL DISTRICT 4536	N4403 County Highway V PCL G BEING Prt of GL 1 Sec 13, Comm at SW cor of SE1/4 SE 1/4 Sec 12; W on north line Sec 13 1145.7' to SW cor OL A of Oak Knolls, S8-32W 281.4' to c/l Hwy V, SWly along c/l 309', S32-52W on c/l 419.1', S32-31W on c/l 330' to POB, S31-31W on c/l 60.01', N57-29W 267.8', N32-31E 60', S57-29E 266.75' to c/l of hwy & POB, also land between nly & sly line to shoreline		A	0.31	\$86,400	\$120,700	\$207,100						0.31		
11010 555.B 555.B	POYNETTE SCHOOL DISTRICT 4536	N4560 Saint Lawrence Bluff Rd PRT S1/2 SE1/4, COM INT HWY V & E LN SEC. SW1328.5' TOINT 22' PVMT, NW216' NE50' TO O.K. RD & POB N56W100' N36E175' S56E100' S36W175.03' TO RD.		A	0.40	\$34,100	\$99,200	\$133,300						0.40		

YEAR 2023	State No.
--------------	-----------

ASSESSMENT ROLL FOR DEKORRA Columbia COUNTY

KEY TO
CODES

1.A - RESIDENTIAL
2.B - COMMERCIAL
3.C - MANUFACTURING
4.D - AGRICULTURAL

5.E - UNDEVELOPED
5m - AGRICULTURAL FOREST
6.F - PRODUCTIVE FOREST LANDS
7.G - OTHER

1. PFC REG. ENTERED BEFORE 1/1/72
2. PFC REG. ENTERED AFTER 12/31/71
3. PFC SPECIAL CLASSIFICATION
4. COUNTY FOREST CROP
5. MFL OPEN ENTERED AFTER 2004
6. MFL CLOSED ENTERED AFTER 2004
7. MFL OPEN ENTERED BEFORE 2005
8. MFL CLOSED ENTERED BEFORE 2005

1. FEDERAL
2. STATE
3. COUNTY
4. OTHER

EXEMPT FROM GEN.
PROPERTY TAX

TOTAL
ACRES
THIS
LINE

PARCEL NUMBER	SCHOOL DIST.	VOL/PAGE - REG. DEEDS	TOTAL ACRES OF DESC.	ACREAGE & VALUE OF DESCRIPTION SUBJECT TO GENERAL PROPERTY TAX								EXEMPT FROM GEN. PROPERTY TAX		TOTAL ACRES THIS LINE
NAME & ADDRESS	SEC. TN. RANGE DESCRIPTION OF PROPERTY	C O D E	ACRES	LAND VALUE	IMPROVEMENT VALUE	TOTAL VALUE	C O D E	ACRES	VALUE	C O D E	ACRES			
11010 555.D 555.D Gerald L Phipps, Phipps, Barbara E N4606 St Lawrence Bluff Poynette, WI, 53955	POYNETTE SCHOOL DISTRICT 4536 N4606 Saint Lawrence Bluff Rd PRT W1/2 SE1/4 BEG SE COR S.12 N TO CEN HWY V, SW 1382.5'....POB; N30W100' N59E200' S30E100' S59W200' POB	A	0.45	\$35,700	\$111,100	\$146,800								0.45
11010 555.F 555.F Gerald L Phipps, Phipps, Barbara E N4606 St Lawrence Bluff Poynette, WI, 53955	POYNETTE SCHOOL DISTRICT 4536 PRT W 1/2 SE 1/4 COM SE COR S.12 N TO CEN V SW1382.5'....POB; ON CURVE N35 W72.15' N30 W50' N59 E200' S30 E50' S43 E38.38' S49 W205.4' TO POB	A	0.37	\$33,200	\$0	\$33,200								0.37
11010 556.01 556.01 Jonathan G Loomis N4507 Oak Knoll Road Poynette, WI, 53955	POYNETTE SCHOOL DISTRICT 4536 N4507 OAK KNOLL RD LT 1 CS#4073-28-67	A	0.57	\$72,500	\$66,900	\$139,400								0.57

YEAR 2023	State No.
--------------	-----------

ASSESSMENT ROLL FOR DEKORRA Columbia COUNTY

KEY TO
CODES

1.A - RESIDENTIAL
2.B - COMMERCIAL
3.C - MANUFACTURING
4.D - AGRICULTURAL

5.E - UNDEVELOPED
5m - AGRICULTURAL FOREST
6.F - PRODUCTIVE FOREST LANDS
7.G - OTHER

1. PFC REG. ENTERED BEFORE 1/1/72
2. PFC REG. ENTERED AFTER 12/31/71
3. PFC SPECIAL CLASSIFICATION
4. COUNTY FOREST CROP
5. MFL OPEN ENTERED AFTER 2004
6. MFL CLOSED ENTERED AFTER 2004
7. MFL OPEN ENTERED BEFORE 2005
8. MFL CLOSED ENTERED BEFORE 2005

1. FEDERAL
2. STATE
3. COUNTY
4. OTHER

EXEMPT FROM GEN.
PROPERTY TAX

TOTAL
ACRES
THIS
LINE

PARCEL NUMBER		SCHOOL	VOL/PAGE - REG. DEEDS	TOTAL ACRES	ACREAGE & VALUE OF DESCRIPTION					6. MFL CLOSED ENTERED AFTER 2004 7. MFL OPEN ENTERED BEFORE 2005 8. MFL CLOSED ENTERED BEFORE 2005		EXEMPT FROM GEN. PROPERTY TAX		ACRES THIS LINE
		DIST.		OF DESC.	SUBJECT TO GENERAL PROPERTY TAX									
NAME & ADDRESS			SEC. TN. RANGE DESCRIPTION OF PROPERTY		C O D E	ACRES	LAND VALUE	IMPROVEMENT VALUE	TOTAL VALUE	C O D E	ACRES	VALUE	C O D E	ACRES
1727	11010 559 559	POYNETTE SCHOOL DISTRICT 4536	N4493 County Highway V Comm at the N Q cor of Sec 13; S00-36-12E 240' to POB; N89-17-55W 135.88' to a pt which lies S89-17-55E 21' more or less from the water's edge of WI River & beg of meander ln; S25-51-30W 120.68'; N56-43- 08E 135'; S50-03-27E 100' to a pt which lies on the NWLY ROW ln of CTH V & N49-11- 12E 45' more or less from the water's edge of the WI River backwater & end of meander ln; N49-11-12E 146.40'; N89-17-55W 111.83' to POB. Intending to include all lands lying between the meander ln & the water's edge of the WI River lying between true WLY & SWLY ext of the paperty ln.		A	0.41	\$50,200	\$96,800	\$147,000					0.41
	David Castillo, Castillo, Leticia N4493 County Road V Poynette, WI, 53955													
1728	11010 559.A 559.A	POYNETTE SCHOOL DISTRICT 4536	N4524 Oak Knoll Rd BEG 171FT E OF S1/4C SEC 12, N8DGE 165.37FT,S64DGE 264.36 FT,S49DGW 74.86FT,S49DGW 218.84FT,N15DGW 145.29FT 145.29FT TO POB. INCLUDING VAC RD		A	0.92	\$18,900	\$71,000	\$89,900					0.92
	Kris D Saunders W7418 Oak Terrace Pardeeville, WI, 53954													
1729	11010 56 56	POYNETTE SCHOOL DISTRICT 4536	N4942 US Highway 51 SE 1/4 OF SE 1/4; SEE EXCEPTIONS		F E G E	30.00 2.00 1.00 4.19	\$108,000 \$200 \$8,000 \$8,000	\$0 \$0 \$4,400 \$0	\$108,000 \$200 \$12,400 \$8,000					37.19
	Tomlinson Revocable Trust dated 3/19/2019 N4944 US Hwy 51 Poynette, WI, 53955													
Parcel Total							37.19	\$124,200	\$4,400	\$128,600		0.00	\$0	0.00

YEAR 2023	State No.
--------------	-----------

ASSESSMENT ROLL FOR DEKORRA Columbia COUNTY

2023				KEY TO CODES ▶		1.A - RESIDENTIAL 2.B - COMMERCIAL 3.C - MANUFACTURING 4.D - AGRICULTURAL		5.E - UNDEVELOPED 5m - AGRICULTURAL FOREST 6.F - PRODUCTIVE FOREST LANDS 7.G - OTHER		1. PFC REG. ENTERED BEFORE 1/1/72 2. PFC REG. ENTERED AFTER 12/31/71 3. PFC SPECIAL CLASSIFICATION 4. COUNTY FOREST CROP 5. MFL OPEN ENTERED AFTER 2004 6. MFL CLOSED ENTERED AFTER 2004 7. MFL OPEN ENTERED BEFORE 2005 8. MFL CLOSED ENTERED BEFORE 2005		1. FEDERAL 2. STATE 3. COUNTY 4. OTHER		TOTAL ACRES THIS LINE		
PARCEL NUMBER		SCHOOL DIST.	VOL/PAGE - REG. DEEDS		TOTAL ACRES OF DESC.		ACREAGE & VALUE OF DESCRIPTION SUBJECT TO GENERAL PROPERTY TAX								EXEMPT FROM GEN. PROPERTY TAX	
NAME & ADDRESS		SEC. TN. RANGE DESCRIPTION OF PROPERTY			C O D E	ACRES	LAND VALUE	IMPROVEMENT VALUE	TOTAL VALUE	C O D E	ACRES	VALUE	C O D E		ACRES	
11010 56.A 56.A CEM POYNETTE LLC N4007 US HIGHWAY 51 POYNETTE, WI, 53955		POYNETTE SCHOOL DISTRICT 4536 N5007 US Highway 51 PCL In SE 1/4 of SE 1/4 BEG at PT in NW COR TH E 200'; TH S 200'; TH W 200'; TH N 200' to BEG.			B	0.69	\$30,100	\$127,500	\$157,600						0.69	
11010 56.B 56.B Tomlinson Revocable Trust dated 3/19/2019 N4944 US Hwy 51 Poynette, WI, 53955		POYNETTE SCHOOL DISTRICT 4536 N4940 US Highway 51 Pcl Comm at SE cor SE1/4 SE 1/4; N 608', S66W 318' to POB, S66W 300', N25-35W 132', N66E 300', S25-35E 132' to beg			A	0.91	\$62,600	\$93,000	\$155,600						0.91	
11010 56.C 56.C Tomlinson Revocable Trust dated 3/19/2019 N4944 US Hwy 51 Poynette, WI, 53955		POYNETTE SCHOOL DISTRICT 4536 N4944 US Highway 51 LOT 1, CSM 1543-7-94			A	0.98	\$65,400	\$108,300	\$173,700						0.98	
11010 560 560 Bryan Chamberlain N4501 Oak Knoll Drive Poynette, WI, 53955		POYNETTE SCHOOL DISTRICT 4536 N4501 Oak Knoll Rd COMM AT PT ON SEC LN BETW SEC 12&13 AT PT 20' E OF WATER EDGE; TH S180' POB; TH E TO ROAD; TH S 60'; TH WTO PT S OF POB; TH N 60' TO BEG. V268-502 ALSO THE S 60'OF N180' OF NE 1/4 NW1/4 LYING E OF LAKE WIS & S60'OF N180' OF NW 1/4 NE1/4 LYING W OF C/L OAK KNOLL RD			A	0.70	\$76,800	\$142,500	\$219,300						0.70	

YEAR 2023	State No.
--------------	-----------

ASSESSMENT ROLL FOR DEKORRA Columbia COUNTY

KEY TO CODES	1.A - RESIDENTIAL 2.B - COMMERCIAL 3.C - MANUFACTURING 4.D - AGRICULTURAL				5.E - UNDEVELOPED 5m - AGRICULTURAL FOREST 6.F - PRODUCTIVE FOREST LANDS 7.G - OTHER		1. PFC REG. ENTERED BEFORE 1/1/72 2. PFC REG. ENTERED AFTER 12/31/71 3. PFC SPECIAL CLASSIFICATION 4. COUNTY FOREST CROP 5. MFL OPEN ENTERED AFTER 2004 6. MFL CLOSED ENTERED AFTER 2004 7. MFL OPEN ENTERED BEFORE 2005 8. MFL CLOSED ENTERED BEFORE 2005				1. FEDERAL 2. STATE 3. COUNTY 4. OTHER		TOTAL ACRES THIS LINE
	TOTAL ACRES OF DESC.	ACREAGE & VALUE OF DESCRIPTION SUBJECT TO GENERAL PROPERTY TAX					EXEMPT FROM GEN. PROPERTY TAX						
PROPERTY	C O D E	ACRES	LAND VALUE	IMPROVEMENT VALUE	TOTAL VALUE	C O D E	ACRES	VALUE	C O D E	ACRES			
0, 20, 21 OAK ING									X2	0.89	0.89		
4. (HWY 90 &									X2	23.27	23.27		
	A	0.29	\$49,000	\$65,800	\$114,800						0.29		
	A	0.30	\$49,000	\$5,000	\$54,000						0.30		

YEAR 2023	State No.
--------------	-----------

ASSESSMENT ROLL FOR DEKORRA Columbia COUNTY

KEY TO CODES		1.A - RESIDENTIAL 2.B - COMMERCIAL 3.C - MANUFACTURING 4.D - AGRICULTURAL			5.E - UNDEVELOPED 5m - AGRICULTURAL FOREST 6.F - PRODUCTIVE FOREST LANDS 7.G - OTHER			1. PFC REG. ENTERED BEFORE 1/1/72 2. PFC REG. ENTERED AFTER 12/31/71 3. PFC SPECIAL CLASSIFICATION 4. COUNTY FOREST CROP 5. MFL OPEN ENTERED AFTER 2004 6. MFL CLOSED ENTERED AFTER 2004 7. MFL OPEN ENTERED BEFORE 2005 8. MFL CLOSED ENTERED BEFORE 2005			1. FEDERAL 2. STATE 3. COUNTY 4. OTHER		TOTAL ACRES THIS LINE
		ACREAGE & VALUE OF DESCRIPTION SUBJECT TO GENERAL PROPERTY TAX						EXEMPT FROM GEN. PROPERTY TAX					
PROPERTY		C O D E	ACRES	LAND VALUE	IMPROVEMENT VALUE	TOTAL VALUE	C O D E	ACRES	VALUE	C O D E	ACRES		
		A	0.53	\$74,500	\$5,000	\$79,500						0.53	
		A	0.54	\$74,500	\$89,200	\$163,700						0.54	
KNOLL PLAT		A	0.74	\$76,800	\$54,400	\$131,200						0.74	
KNOLL		A	0.52	\$43,200	\$53,100	\$96,300						0.52	
52 & RIVER		A											

YEAR 2023	State No.
--------------	-----------

ASSESSMENT ROLL FOR DEKORRA Columbia COUNTY

KEY TO
CODES

1.A - RESIDENTIAL
2.B - COMMERCIAL
3.C - MANUFACTURING
4.D - AGRICULTURAL

5.E - UNDEVELOPED
5m - AGRICULTURAL FOREST
6.F - PRODUCTIVE FOREST LANDS
7.G - OTHER

1. PFC REG. ENTERED BEFORE 1/1/72
2. PFC REG. ENTERED AFTER 12/31/71
3. PFC SPECIAL CLASSIFICATION
4. COUNTY FOREST CROP
5. MFL OPEN ENTERED AFTER 2004
6. MFL CLOSED ENTERED AFTER 2004
7. MFL OPEN ENTERED BEFORE 2005
8. MFL CLOSED ENTERED BEFORE 2005

1. FEDERAL
2. STATE
3. COUNTY
4. OTHER

EXEMPT FROM GEN.
PROPERTY TAX

TOTAL
ACRES
THIS
LINE

1742

		2023				KEY TO CODES ▶		1.A - RESIDENTIAL 2.B - COMMERCIAL 3.C - MANUFACTURING 4.D - AGRICULTURAL		5.E - UNDEVELOPED 5m - AGRICULTURAL FOREST 6.F - PRODUCTIVE FOREST LANDS 7.G - OTHER		1. PFC REG. ENTERED BEFORE 1/1/72 2. PFC REG. ENTERED AFTER 12/31/71 3. PFC SPECIAL CLASSIFICATION 4. COUNTY FOREST CROP 5. MFL OPEN ENTERED AFTER 2004 6. MFL CLOSED ENTERED AFTER 2004 7. MFL OPEN ENTERED BEFORE 2005 8. MFL CLOSED ENTERED BEFORE 2005		1. FEDERAL 2. STATE 3. COUNTY 4. OTHER		TOTAL ACRES THIS LINE							
PARCEL NUMBER		SCHOOL DIST.		VOL/PAGE - REG. DEEDS		TOTAL ACRES OF DESC.		ACREAGE & VALUE OF DESCRIPTION SUBJECT TO GENERAL PROPERTY TAX						EXEMPT FROM GEN. PROPERTY TAX									
NAME & ADDRESS		SEC. TN. RANGE DESCRIPTION OF PROPERTY		C O D E		ACRES		LAND VALUE		IMPROVEMENT VALUE		TOTAL VALUE		C O D E		ACRES		VALUE		C O D E		ACRES	
11010 567 567 POYNETTE SCHOOL DISTRICT 4536 Kenneth R Erdahl, Hahn, Roberta J W10850 Fox Glen Road Poynette, WI, 53955		N4549 Oak Knoll Rd N 52' of Lot 6, Oak Knolls; SUBJECT TO FLOWAGE RIGHTS OF WIS RIV POWER CO		A		0.22		\$37,400		\$57,100		\$94,500										0.22	
11010 568 568 POYNETTE SCHOOL DISTRICT 4536 Danny Faber, Faber, Nicole 5756 Lake Pointe Drive Plainfield, IL, 60586		N4555 Oak Knoll Rd Lot 7, Oak Knolls		A		0.23		\$43,200		\$17,600		\$60,800										0.23	
11010 569 569 POYNETTE SCHOOL DISTRICT 4536 Daniel J Maciosek N4561 Oak Knoll Dr Poynette, WI, 53955		N4561 Oak Knoll Rd LOT 8-OAK KNOLLS PLAT		A		0.26		\$43,200		\$45,800		\$89,000										0.26	
11010 57 57 POYNETTE SCHOOL DISTRICT 4536 CMC Heartland Partners 330 N Jefferson Court Chicago, IL, 60661		0 R.R. R.O.W.																X5		26.32		26.32	

1745

YEAR 2023	State No.
--------------	-----------

ASSESSMENT ROLL FOR DEKORRA Columbia COUNTY

KEY TO
CODES

1.A - RESIDENTIAL
2.B - COMMERCIAL
3.C - MANUFACTURING
4.D - AGRICULTURAL

5.E - UNDEVELOPED
5m - AGRICULTURAL FOREST
6.F - PRODUCTIVE FOREST LANDS
7.G - OTHER

1. PFC REG. ENTERED BEFORE 1/1/72
2. PFC REG. ENTERED AFTER 12/31/71
3. PFC SPECIAL CLASSIFICATION
4. COUNTY FOREST CROP
5. MFL OPEN ENTERED AFTER 2004
6. MFL CLOSED ENTERED AFTER 2004
7. MFL OPEN ENTERED BEFORE 2005
8. MFL CLOSED ENTERED BEFORE 2005

1. FEDERAL
2. STATE
3. COUNTY
4. OTHER

EXEMPT FROM GEN.
PROPERTY TAX

TOTAL
ACRES
THIS
LINE

PARCEL NUMBER	SCHOOL DIST.	VOL/PAGE - REG. DEEDS	TOTAL ACRES OF DESC.	ACREAGE & VALUE OF DESCRIPTION SUBJECT TO GENERAL PROPERTY TAX								EXEMPT FROM GEN. PROPERTY TAX		TOTAL ACRES THIS LINE
NAME & ADDRESS	SEC. TN. RANGE DESCRIPTION OF PROPERTY	C O D E	ACRES	LAND VALUE	IMPROVEMENT VALUE	TOTAL VALUE	C O D E	ACRES	VALUE	C O D E	ACRES			
1746 11010 579 579 Matthew R Streber N4631 Oak Knoll Road Poynette, WI, 53955	POYNETTE SCHOOL DISTRICT 4536 N4631 OAK KNOLL RD Lot 17, Oak Knolls, EXC HWY	A	0.49	\$43,600	\$113,400	\$157,000								0.49
1747 11010 58 58 Wisconsin Power & Light Wis PSC MG&E 4902 N Biltmore Lane Suite 1000 Madison, WI, 53718-2148	POYNETTE SCHOOL DISTRICT 4536 0 ALL FRAC NE 1/4									X5	159.98			159.98
1748 11010 581 581 Gerald G Monson Jr PO Box 144 Portage, WI, 53901	POYNETTE SCHOOL DISTRICT 4536 N4637 OAK KNOLL RD Lot 18, Oak Knolls; exc land described in V272-243 conveyed for highway purposes	A	0.49	\$44,000	\$48,800	\$92,800								0.49
1749 11010 582 582 Anthony Rubio N4641 Oak Knoll Drive Poynette, WI, 53955	POYNETTE SCHOOL DISTRICT 4536 N4641 OAK KNOLL RD Lot 19, Oak Knolls, see exceptions	A	0.57	\$47,300	\$58,600	\$105,900								0.57

YEAR 2023	State No.
--------------	-----------

ASSESSMENT ROLL FOR DEKORRA Columbia COUNTY

KEY TO
CODES

1.A - RESIDENTIAL
2.B - COMMERCIAL
3.C - MANUFACTURING
4.D - AGRICULTURAL

5.E - UNDEVELOPED
5m - AGRICULTURAL FOREST
6.F - PRODUCTIVE FOREST LANDS
7.G - OTHER

1. PFC REG. ENTERED BEFORE 1/1/72
2. PFC REG. ENTERED AFTER 12/31/71
3. PFC SPECIAL CLASSIFICATION
4. COUNTY FOREST CROP
5. MFL OPEN ENTERED AFTER 2004
6. MFL CLOSED ENTERED AFTER 2004
7. MFL OPEN ENTERED BEFORE 2005
8. MFL CLOSED ENTERED BEFORE 2005

1. FEDERAL
2. STATE
3. COUNTY
4. OTHER

EXEMPT FROM GEN.
PROPERTY TAX

TOTAL
ACRES
THIS
LINE

PARCEL NUMBER		SCHOOL DIST.	VOL/PAGE - REG. DEEDS	TOTAL ACRES OF DESC.		ACREAGE & VALUE OF DESCRIPTION SUBJECT TO GENERAL PROPERTY TAX						6. MFL CLOSED ENTERED AFTER 2004 7. MFL OPEN ENTERED BEFORE 2005 8. MFL CLOSED ENTERED BEFORE 2005		EXEMPT FROM GEN. PROPERTY TAX		ACRES THIS LINE
NAME & ADDRESS			SEC. TN. RANGE DESCRIPTION OF PROPERTY		C O D E	ACRES	LAND VALUE	IMPROVEMENT VALUE	TOTAL VALUE	C O D E	ACRES	VALUE	C O D E	ACRES		
1750	11010 583 583		POYNETTE SCHOOL DISTRICT 4536	N4645 OAK KNOLL RD Lot 20, Oak Knolls EXC HWY		A	0.32	\$50,400	\$43,600	\$94,000						0.32
	ZACHARY J NEEB N4645 OLD KNOLL DRIVE POYNETTE, WI, 53955															
1751	11010 583.A 583.A		POYNETTE SCHOOL DISTRICT 4536	N4649 OAK KNOLL RD LOT 21-OAK KNOLLS EXC HWY		A	0.44	\$72,600	\$0	\$72,600						0.44
	Mike Schmelling, Schmelling, Julie N4862 County Road U Portage, WI, 53901-9656															
1752	11010 584 584		POYNETTE SCHOOL DISTRICT 4536	0 LOT 22-Oak Knolls; HWY 90-94										X2	0.00	0.00
	State Of Wisconsin Dept Transportation 4802 Sheboygan Ave Madison, WI, 53705															
1753	11010 585 585		POYNETTE SCHOOL DISTRICT 4536	0 LOT 23-RADEWAN PLAT; (HWY 90 & 94)										X2	0.00	0.00
	State Of Wisconsin Dept Transportation 4802 Sheboygan Ave Madison, WI, 53705															

YEAR 2023	State No.
--------------	-----------

ASSESSMENT ROLL FOR DEKORRA Columbia COUNTY

KEY TO
CODES

1.A - RESIDENTIAL
2.B - COMMERCIAL
3.C - MANUFACTURING
4.D - AGRICULTURAL

5.E - UNDEVELOPED
5m - AGRICULTURAL FOREST
6.F - PRODUCTIVE FOREST LANDS
7.G - OTHER

1. PFC REG. ENTERED BEFORE 1/1/72
2. PFC REG. ENTERED AFTER 12/31/71
3. PFC SPECIAL CLASSIFICATION
4. COUNTY FOREST CROP
5. MFL OPEN ENTERED AFTER 2004
6. MFL CLOSED ENTERED AFTER 2004
7. MFL OPEN ENTERED BEFORE 2005
8. MFL CLOSED ENTERED BEFORE 2005

1. FEDERAL
2. STATE
3. COUNTY
4. OTHER

EXEMPT FROM GEN.
PROPERTY TAX

TOTAL
ACRES
THIS
LINE

PARCEL NUMBER		SCHOOL DIST.	VOL/PAGE - REG. DEEDS	TOTAL ACRES OF DESC.	ACREAGE & VALUE OF DESCRIPTION SUBJECT TO GENERAL PROPERTY TAX							6. MFL CLOSED ENTERED AFTER 2004 7. MFL OPEN ENTERED BEFORE 2005 8. MFL CLOSED ENTERED BEFORE 2005		EXEMPT FROM GEN. PROPERTY TAX		ACRES THIS LINE
NAME & ADDRESS			SEC. TN. RANGE DESCRIPTION OF PROPERTY		C O D E	ACRES	LAND VALUE	IMPROVEMENT VALUE	TOTAL VALUE	C O D E	ACRES	VALUE	C O D E	ACRES		
1754	11010 586 586 POYNETTE SCHOOL DISTRICT 4536		0 LOT 24-OAK KNOLL PLAT; ALSO PART LOT 25- OAK KNOLL PLAT; (HWY 90 & 94)										X2	0.00	0.00	
	State Of Wisconsin Dept Transportation 4802 Sheboygan Ave Madison, WI, 53705															
1755	11010 587 587 POYNETTE SCHOOL DISTRICT 4536		N4647 ST LAWRENCE BLUFF Part of Lot 25, Oak Knoll Plat; ALSO Part Lot 26, Oak Knoll Plat; See Exceptions		A	1.28	\$82,300	\$0	\$82,300						1.28	
	American Transmission Co LLC, ATC Management Inc, et al. PO Box 47 Waukesha, WI, 53187															
1756	11010 587.A 587.A POYNETTE SCHOOL DISTRICT 4536		N4659 Saint Lawrence Bluff Rd Lot 27, Oak Knoll Plat. ALSO Prt Lot 26, Com NE cor Lot 26, NW to NW cor, S36W 15', straight line to POB		A	0.38	\$43,200	\$102,300	\$145,500						0.38	
	Lauri Arndt N4659 St Lawrence Bluff Road Poynette, WI, 53955															
1757	11010 587.B 587.B POYNETTE SCHOOL DISTRICT 4536		N4663 Saint Lawrence Bluff Rd Lots 28 & 29, Oak Knoll Plat		A	0.68	\$74,400	\$73,500	\$147,900						0.68	
	James D Chamberlain N4663 Saint Lawrence Bluff Road Poynette, WI, 53955															

YEAR 2023	State No.
--------------	-----------

ASSESSMENT ROLL FOR DEKORRA Columbia COUNTY

KEY TO
CODES

1.A - RESIDENTIAL
2.B - COMMERCIAL
3.C - MANUFACTURING
4.D - AGRICULTURAL

5.E - UNDEVELOPED
5m - AGRICULTURAL FOREST
6.F - PRODUCTIVE FOREST LANDS
7.G - OTHER

1. PFC REG. ENTERED BEFORE 1/1/72
2. PFC REG. ENTERED AFTER 12/31/71
3. PFC SPECIAL CLASSIFICATION
4. COUNTY FOREST CROP
5. MFL OPEN ENTERED AFTER 2004
6. MFL CLOSED ENTERED AFTER 2004
7. MFL OPEN ENTERED BEFORE 2005
8. MFL CLOSED ENTERED BEFORE 2005

1. FEDERAL
2. STATE
3. COUNTY
4. OTHER

EXEMPT FROM GEN.
PROPERTY TAX

TOTAL
ACRES
THIS
LINE

	PARCEL NUMBER	SCHOOL	VOL/PAGE - REG. DEEDS	TOTAL ACRES	ACREAGE & VALUE OF DESCRIPTION						6. MFL CLOSED ENTERED AFTER 2004 7. MFL OPEN ENTERED BEFORE 2005 8. MFL CLOSED ENTERED BEFORE 2005		EXEMPT FROM GEN. PROPERTY TAX	ACRES THIS LINE
	DIST.	OF DESC.	SUBJECT TO GENERAL PROPERTY TAX	C O D E	ACRES	LAND VALUE	IMPROVEMENT VALUE	TOTAL VALUE	C O D E	ACRES	VALUE	C O D E	ACRES	
1758	11010 587.C 587.C	POYNETTE SCHOOL DISTRICT 4536	N4671 Saint Lawrence Bluff Rd Lots 30 & 31, Oak Knoll	A	1.28	\$59,900	\$0	\$59,900						1.28
	Nancy L Wuthrich Revocable Trust dated 7/24/2018 6509 Whalen Road Verona, WI, 53593													
1759	11010 588 588	POYNETTE SCHOOL DISTRICT 4536	0 PART GOVT LTS 1&2	E E	0.50 5.32	\$100 \$1,000	\$0 \$0	\$100 \$1,000						5.82
	Bruce H Radewan, Karen R Radewan N4380 County Road V Poynette, WI, 53955													
	Parcel Total				5.82	\$1,100	\$0	\$1,100		0.00	\$0		0.00	
1760	11010 588.01 588.01	POYNETTE SCHOOL DISTRICT 4536	N4397 County Highway V Lot 1, CSM 5925-42-67	A	0.80	\$148,800	\$109,900	\$258,700						0.80
	David D Zink, Zink, Cynthia A N4397 County Road V Poynette, WI, 53955													
1761	11010 588.D 588.D	POYNETTE SCHOOL DISTRICT 4536	N4380 County Highway V PRT G.L. 2 COM NE COR G.L.1 S1389' POB S275' N83W TO C/L "V" N31E323' S83E POB	F A	3.75 1.00	\$14,200 \$66,100	\$0 \$141,400	\$14,200 \$207,500						4.75
	Bruce H Radewan, Radewan, Karen R N4380 County Road V Poynette, WI, 53955													
	Parcel Total				4.75	\$80,300	\$141,400	\$221,700		0.00	\$0		0.00	

YEAR 2023	State No.
--------------	-----------

ASSESSMENT ROLL FOR DEKORRA Columbia COUNTY

KEY TO CODES ▶		1.A - RESIDENTIAL 2.B - COMMERCIAL 3.C - MANUFACTURING 4.D - AGRICULTURAL			5.E - UNDEVELOPED 5m - AGRICULTURAL FOREST 6.F - PRODUCTIVE FOREST LANDS 7.G - OTHER			1. PFC REG. ENTERED BEFORE 1/1/72 2. PFC REG. ENTERED AFTER 12/31/71 3. PFC SPECIAL CLASSIFICATION 4. COUNTY FOREST CROP 5. MFL OPEN ENTERED AFTER 2004 6. MFL CLOSED ENTERED AFTER 2004 7. MFL OPEN ENTERED BEFORE 2005 8. MFL CLOSED ENTERED BEFORE 2005			1. FEDERAL 2. STATE 3. COUNTY 4. OTHER		TOTAL ACRES THIS LINE
		ACREAGE & VALUE OF DESCRIPTION SUBJECT TO GENERAL PROPERTY TAX						EXEMPT FROM GEN. PROPERTY TAX					
PROPERTY		C O D E	ACRES	LAND VALUE	IMPROVEMENT VALUE	TOTAL VALUE	C O D E	ACRES	VALUE	C O D E	ACRES		
of the c/l and 2-67										X3	0.11	0.11	
		A	1.65	\$116,400	\$83,900	\$200,300						1.65	
		A	0.14	\$22,000	\$97,700	\$119,700						0.14	
4 SE 1/4 309' POB; 2' N32E44'													
										X5	156.10	156.10	

YEAR 2023	State No.
--------------	-----------

ASSESSMENT ROLL FOR DEKORRA Columbia COUNTY

KEY TO CODES	1.A - RESIDENTIAL 2.B - COMMERCIAL 3.C - MANUFACTURING 4.D - AGRICULTURAL		5.E - UNDEVELOPED 5m - AGRICULTURAL FOREST 6.F - PRODUCTIVE FOREST LANDS 7.G - OTHER		1. PFC REG. ENTERED BEFORE 1/1/72 2. PFC REG. ENTERED AFTER 12/31/71 3. PFC SPECIAL CLASSIFICATION 4. COUNTY FOREST CROP 5. MFL OPEN ENTERED AFTER 2004 6. MFL CLOSED ENTERED AFTER 2004 7. MFL OPEN ENTERED BEFORE 2005 8. MFL CLOSED ENTERED BEFORE 2005		1. FEDERAL 2. STATE 3. COUNTY 4. OTHER		TOTAL ACRES THIS LINE		
	ACREAGE & VALUE OF DESCRIPTION SUBJECT TO GENERAL PROPERTY TAX						EXEMPT FROM GEN. PROPERTY TAX				
PROPERTY	C O D E	ACRES	LAND VALUE	IMPROVEMENT VALUE	TOTAL VALUE	C O D E	ACRES	VALUE	C O D E	ACRES	
NE COR TH S 36' W268 0.15FT; S35									X2	0.97	0.97
90 - 94									X4	16.31	16.31
SCRIBED IN 3. - See g N & W of									X2	79.80	79.80
ct Plat 1013-									X2	27.20	27.20

YEAR 2023	State No.
--------------	-----------

ASSESSMENT ROLL FOR DEKORRA Columbia COUNTY

KEY TO
CODES

1.A - RESIDENTIAL
2.B - COMMERCIAL
3.C - MANUFACTURING
4.D - AGRICULTURAL

5.E - UNDEVELOPED
5m - AGRICULTURAL FOREST
6.F - PRODUCTIVE FOREST LANDS
7.G - OTHER

1. PFC REG. ENTERED BEFORE 1/1/72
2. PFC REG. ENTERED AFTER 12/31/71
3. PFC SPECIAL CLASSIFICATION
4. COUNTY FOREST CROP
5. MFL OPEN ENTERED AFTER 2004
6. MFL CLOSED ENTERED AFTER 2004
7. MFL OPEN ENTERED BEFORE 2005
8. MFL CLOSED ENTERED BEFORE 2005

1. FEDERAL
2. STATE
3. COUNTY
4. OTHER

EXEMPT FROM GEN.
PROPERTY TAX

TOTAL
ACRES
THIS
LINE

PARCEL NUMBER		SCHOOL DIST.	VOL/PAGE - REG. DEEDS	TOTAL ACRES OF DESC.		ACREAGE & VALUE OF DESCRIPTION SUBJECT TO GENERAL PROPERTY TAX						6. MFL CLOSED ENTERED AFTER 2004 7. MFL OPEN ENTERED BEFORE 2005 8. MFL CLOSED ENTERED BEFORE 2005		EXEMPT FROM GEN. PROPERTY TAX		ACRES THIS LINE
NAME & ADDRESS			SEC. TN. RANGE DESCRIPTION OF PROPERTY		C O D E	ACRES	LAND VALUE	IMPROVEMENT VALUE	TOTAL VALUE	C O D E	ACRES	VALUE	C O D E	ACRES		
1770	11010 590.06 590.05999999999995 POYNETTE SCHOOL DISTRICT 4536		0 N1/2 OF SE 1/4 LYING SW OF SW ROW I-90 -94 - See Exceptions -											X2	52.19	52.19
	State Of Wisconsin Dept Natural Resources Box 7921 Madison, WI, 53707-7921															
1771	11010 590.07 590.070000000000005 POYNETTE SCHOOL DISTRICT 4536		0 S1/2 OF SE1/4 LYING SW OF SW ROW I-90- 94 - See Exceptions											X2	68.59	68.59
	State Of Wisconsin Dept Natural Resources Box 7921 Madison, WI, 53707-7921															
1772	11010 590.08 590.080000000000004 POYNETTE SCHOOL DISTRICT 4536		0 W 1/2 FRAC SW, W OF INTERSTATE EXC 7 A OFF S SIDE & EXC HWY EXC 1.5A (MAPPING CORRECTION) - See Exceptions											X2	1.47	1.47
	State of Wisconsin Department of Natural Resources PO Box 7921 Madison, WI, 53707															
1773	11010 591 591 POYNETTE SCHOOL DISTRICT 4536		N4440 County Highway V LT 1 CS#3727-25-95		A	0.79	\$57,900	\$143,000	\$200,900							0.79
	Judy E Stofflet N4440 County Road V Poynette, WI, 53955															

YEAR 2023	State No.
--------------	-----------

ASSESSMENT ROLL FOR DEKORRA Columbia COUNTY

KEY TO
CODES

1.A - RESIDENTIAL
2.B - COMMERCIAL
3.C - MANUFACTURING
4.D - AGRICULTURAL

5.E - UNDEVELOPED
5m - AGRICULTURAL FOREST
6.F - PRODUCTIVE FOREST LANDS
7.G - OTHER

1. PFC REG. ENTERED BEFORE 1/1/72
2. PFC REG. ENTERED AFTER 12/31/71
3. PFC SPECIAL CLASSIFICATION
4. COUNTY FOREST CROP
5. MFL OPEN ENTERED AFTER 2004
6. MFL CLOSED ENTERED AFTER 2004
7. MFL OPEN ENTERED BEFORE 2005
8. MFL CLOSED ENTERED BEFORE 2005

1. FEDERAL
2. STATE
3. COUNTY
4. OTHER

EXEMPT FROM GEN.
PROPERTY TAX

TOTAL
ACRES
THIS
LINE

PARCEL NUMBER		SCHOOL DIST.	VOL/PAGE - REG. DEEDS	TOTAL ACRES OF DESC.	ACREAGE & VALUE OF DESCRIPTION SUBJECT TO GENERAL PROPERTY TAX					6. MFL CLOSED ENTERED AFTER 2004 7. MFL OPEN ENTERED BEFORE 2005 8. MFL CLOSED ENTERED BEFORE 2005			EXEMPT FROM GEN. PROPERTY TAX		ACRES THIS LINE
NAME & ADDRESS			SEC. TN. RANGE DESCRIPTION OF PROPERTY	C O D E	ACRES	LAND VALUE	IMPROVEMENT VALUE	TOTAL VALUE	C O D E	ACRES	VALUE	C O D E	ACRES		
1774	11010 591.01 591.01	POYNETTE SCHOOL DISTRICT 4536	N4430 County Highway V Prt of GL1 Sec 13, Beg 905' South of NE cor said Lot 1, S 112', NW 400' to c/l CTH V to a point which is 505' SW of center of bridge, NE 100' along c/l CTH V, SE to POB.	A	0.90	\$62,300	\$187,600	\$249,900						0.90	
	Jason D Gest N4430 County Road V Poynette, WI, 53955														
1775	11010 592 592	POYNETTE SCHOOL DISTRICT 4536	N4415 County Highway V LOT 1, CSM 655-3-130	A	0.90	\$162,000	\$209,600	\$371,600						0.90	
	Andrews Living Trust dated 5/21/2015 PO Box 385 Poynette, WI, 53955														
1776	11010 592.A 592.A	POYNETTE SCHOOL DISTRICT 4536	N4429 County Highway V PART OF GOVT L 1 COMM SW COR SE 1/4 SE 1/4 SEC 12; TH W 1145.7' TO SW COR OF OUTLOT A OF OAK KNOLLS PLAT ETC	A	0.45	\$92,200	\$147,400	\$239,600						0.45	
	Dean R Weichmann, Weichmann, Catherine A N4429 Hwy V Box 680 Poynette, WI, 53955														
1777	11010 592.B 592.B	POYNETTE SCHOOL DISTRICT 4536	N4423 County Highway V PART GOV LOT 1 FROM POB; TH S32-31W 95'; TH N57-29W 225.28'; N32-31E 35'; N29 -38E 108'; S45-44E 235.9' TO POB; ALSO LAND N&S OF LN & LAKE WIS.	A	1.24	\$116,700	\$28,700	\$145,400						1.24	
	MBB Trust dated 10/24/2013, Brigham, John R, et al. 3370 Ridgeway Avenue Madison, WI, 53704														

YEAR 2023	State No.
--------------	-----------

ASSESSMENT ROLL FOR DEKORRA Columbia COUNTY

KEY TO
CODES

1.A - RESIDENTIAL
2.B - COMMERCIAL
3.C - MANUFACTURING
4.D - AGRICULTURAL

5.E - UNDEVELOPED
5m - AGRICULTURAL FOREST
6.F - PRODUCTIVE FOREST LANDS
7.G - OTHER

1. PFC REG. ENTERED BEFORE 1/1/72
2. PFC REG. ENTERED AFTER 12/31/71
3. PFC SPECIAL CLASSIFICATION
4. COUNTY FOREST CROP
5. MFL OPEN ENTERED AFTER 2004
6. MFL CLOSED ENTERED AFTER 2004
7. MFL OPEN ENTERED BEFORE 2005
8. MFL CLOSED ENTERED BEFORE 2005

1. FEDERAL
2. STATE
3. COUNTY
4. OTHER

EXEMPT FROM GEN.
PROPERTY TAX

TOTAL
ACRES
THIS
LINE

PARCEL NUMBER		SCHOOL DIST.	VOL/PAGE - REG. DEEDS	TOTAL ACRES OF DESC.	ACREAGE & VALUE OF DESCRIPTION SUBJECT TO GENERAL PROPERTY TAX							6. MFL CLOSED ENTERED AFTER 2004 7. MFL OPEN ENTERED BEFORE 2005 8. MFL CLOSED ENTERED BEFORE 2005		EXEMPT FROM GEN. PROPERTY TAX		ACRES THIS LINE
NAME & ADDRESS			SEC. TN. RANGE DESCRIPTION OF PROPERTY		C O D E	ACRES	LAND VALUE	IMPROVEMENT VALUE	TOTAL VALUE	C O D E	ACRES	VALUE	C O D E	ACRES		
1778	11010 593.01 593.01		POYNETTE SCHOOL DISTRICT 4536	N4385 County Highway V LT 1 CS#2446-16-16	A	1.26	\$161,900	\$176,800	\$338,700							1.26
	David Saley, Saley, Corina N4385 County Road V Poynette, WI, 53955															
1779	11010 593.02 593.02		POYNETTE SCHOOL DISTRICT 4536	CTH V LOT 2 CS#2446-16-16	A	0.74	\$120,700	\$4,600	\$125,300							0.74
	Bruce H Radewan, Radewan, Karen R N4380 County Road V Poynette, WI, 53955															
1780	11010 594 594		POYNETTE SCHOOL DISTRICT 4536	N4375 County Highway V PRT G.L. 2, COM S LN L2 & C/L HWY V, NE1324.15' POB; N31E29.85' N46W327.5' TO PT 105.8' S46E FR S. LAKE, S30W65' SE321.6' POB.	A	0.35	\$78,000	\$800	\$78,800							0.35
	HUIBREGTSE FAMILY TRUST N4371 COUNTY ROAD V POYNETTE, WI, 53955															
1781	11010 594.A 594.A		POYNETTE SCHOOL DISTRICT 4536	N4369 County Highway V LT 1 CS#3770-26-8	A	0.73	\$128,500	\$194,400	\$322,900							0.73
	Joseph J Shanahan, Shanahan, Robyn J N4369 Hwy V Poynette, WI, 53955															

YEAR 2023	State No.
--------------	-----------

ASSESSMENT ROLL FOR DEKORRA Columbia COUNTY

KEY TO
CODES

1.A - RESIDENTIAL
2.B - COMMERCIAL
3.C - MANUFACTURING
4.D - AGRICULTURAL

5.E - UNDEVELOPED
5m - AGRICULTURAL FOREST
6.F - PRODUCTIVE FOREST LANDS
7.G - OTHER

1. PFC REG. ENTERED BEFORE 1/1/72
2. PFC REG. ENTERED AFTER 12/31/71
3. PFC SPECIAL CLASSIFICATION
4. COUNTY FOREST CROP
5. MFL OPEN ENTERED AFTER 2004
6. MFL CLOSED ENTERED AFTER 2004
7. MFL OPEN ENTERED BEFORE 2005
8. MFL CLOSED ENTERED BEFORE 2005

1. FEDERAL
2. STATE
3. COUNTY
4. OTHER

EXEMPT FROM GEN.
PROPERTY TAX

TOTAL
ACRES
THIS
LINE

PARCEL NUMBER		SCHOOL DIST.	VOL/PAGE - REG. DEEDS	TOTAL ACRES OF DESC.	ACREAGE & VALUE OF DESCRIPTION SUBJECT TO GENERAL PROPERTY TAX							6. MFL CLOSED ENTERED AFTER 2004 7. MFL OPEN ENTERED BEFORE 2005 8. MFL CLOSED ENTERED BEFORE 2005		EXEMPT FROM GEN. PROPERTY TAX		ACRES THIS LINE
NAME & ADDRESS			SEC. TN. RANGE DESCRIPTION OF PROPERTY		C O D E	ACRES	LAND VALUE	IMPROVEMENT VALUE	TOTAL VALUE	C O D E	ACRES	VALUE	C O D E	ACRES		
1782	11010 594.A1 594.A1 POYNETTE SCHOOL DISTRICT 4536 KATHRYN HUIBREGTSE SURVIVOR'S TRUST N4371 COUNTY ROAD V POYNETTE, WI, 53955		N4371 County Highway V LT 2 CS3770-26-8		A	0.71	\$138,200	\$487,700	\$625,900							0.71
	11010 594.B 594.B POYNETTE SCHOOL DISTRICT 4536 Austin R King, Heilman, Sadie R N4365 County Highway V Poynette, WI, 53955		N4365 County Highway V Pcl in GL 2, Comm intersection S line GL 2 & c/I Hwy V, NEly along c/I 1217.88' to POB, N31-45E 25.47', N70-29W 386.4', S14-55W 67.88', SEly to POB.		A	0.39	\$88,200	\$287,300	\$375,500							0.39
1784	11010 594.C 594.C POYNETTE SCHOOL DISTRICT 4536 ABES/MURPH REVOCABLE LIVING TRUST DATED 7/6/2022 N4361 COUNTY ROAD V POYNETTE, WI, 53955		N4361 County Highway V Pcl in GL 2, Comm intersection S line GL 2 & c/I hwy, NE 1217.88' to POB, S31-45W 25.48', N83-36W 374.6' to meander line, N14-55E 67.87' along meander line, SE to POB, including land lying Wly of meander line & Nly & Sly line extended		A	0.39	\$63,000	\$263,500	\$326,500							0.39
	11010 594.D 594.D POYNETTE SCHOOL DISTRICT 4536 Richard D Wolff, Wolff, Valerie A N4357 County Road V Poynette, WI, 53955		N4357 County Highway V LOT 1, CSM 899-4-119		A	0.50	\$63,600	\$163,600	\$227,200							0.50

YEAR 2023	State No.
--------------	-----------

ASSESSMENT ROLL FOR DEKORRA Columbia COUNTY

KEY TO
CODES

1.A - RESIDENTIAL
2.B - COMMERCIAL
3.C - MANUFACTURING
4.D - AGRICULTURAL

5.E - UNDEVELOPED
5m - AGRICULTURAL FOREST
6.F - PRODUCTIVE FOREST LANDS
7.G - OTHER

1. PFC REG. ENTERED BEFORE 1/1/72
2. PFC REG. ENTERED AFTER 12/31/71
3. PFC SPECIAL CLASSIFICATION
4. COUNTY FOREST CROP
5. MFL OPEN ENTERED AFTER 2004
6. MFL CLOSED ENTERED AFTER 2004
7. MFL OPEN ENTERED BEFORE 2005
8. MFL CLOSED ENTERED BEFORE 2005

1. FEDERAL
2. STATE
3. COUNTY
4. OTHER

EXEMPT FROM GEN.
PROPERTY TAX

TOTAL
ACRES
THIS
LINE

1786

2023				KEY TO CODES ▶		1.A - RESIDENTIAL 2.B - COMMERCIAL 3.C - MANUFACTURING 4.D - AGRICULTURAL		5.E - UNDEVELOPED 5m - AGRICULTURAL FOREST 6.F - PRODUCTIVE FOREST LANDS 7.G - OTHER		1. PFC REG. ENTERED BEFORE 1/1/72 2. PFC REG. ENTERED AFTER 12/31/71 3. PFC SPECIAL CLASSIFICATION 4. COUNTY FOREST CROP 5. MFL OPEN ENTERED AFTER 2004 6. MFL CLOSED ENTERED AFTER 2004 7. MFL OPEN ENTERED BEFORE 2005 8. MFL CLOSED ENTERED BEFORE 2005		1. FEDERAL 2. STATE 3. COUNTY 4. OTHER		TOTAL ACRES THIS LINE
PARCEL NUMBER	SCHOOL DIST.	VOL/PAGE - REG. DEEDS	TOTAL ACRES OF DESC.	ACREAGE & VALUE OF DESCRIPTION SUBJECT TO GENERAL PROPERTY TAX								EXEMPT FROM GEN. PROPERTY TAX		
NAME & ADDRESS		SEC. TN. RANGE DESCRIPTION OF PROPERTY		C O D E	ACRES	LAND VALUE	IMPROVEMENT VALUE	TOTAL VALUE	C O D E	ACRES	VALUE	C O D E	ACRES	
11010 595.01 595.01 Cle A Gray N4353 County Road V Poynette, WI, 53955	POYNETTE SCHOOL DISTRICT 4536	N4353 County Highway V Lot 1, CSM 4759-33-94		A	0.78	\$91,500	\$47,700	\$139,200						0.78
11010 595.02 595.02 James R Johncox, Johncox, Jennifer J 102 Melody Circle Verona, WI, 53593	POYNETTE SCHOOL DISTRICT 4536	N4351 CTY HWY V Lot 2, CSM 4759-33-94		A	0.71	\$96,000	\$238,700	\$334,700						0.71
11010 596 596 Duncan Grant, Alyssa Dahmen N4307 County Road V Dekorra, Wisconsin, 53955	POYNETTE SCHOOL DISTRICT 4536	0 Part of GL 2 of Sec 13, LYING SOUTH OF LOT 1, CSM 528; EAST OF THE CTR LN OF CTH V and NLY & WLY OF THE FOLLOWING DESCRIBED PARCEL: Comm at the S Q cor of Sec 13; N00-36-12W 2899.76' to the POB; N89-46-45W 784.33'; N83-20-16W 440.63' to the ctr ln of CTH V; N26-43-59E 27.76'; S81-38-52E 116.95'; S84-24-29E 306.14'; N26-43-59E 228.35'; S87-38-56E 684.77'; S00-36-12E 208' to POB.		A	1.43	\$13,700	\$9,100	\$22,800						1.43
11010 597 597 Donald W Hahn Jr, Hahn, Jennifer L N4302 County Road V Poynette, WI, 53955	POYNETTE SCHOOL DISTRICT 4536	N4302 County Highway V PART G L 2; BEG @ PT IN C HWY V 360 FT NE OF INT C LN HWY & S LN GL 2; TH E TO E LN GL 2; N 208 FT; W TO CEN HWY V; SW 237' POB - See Exceptions		A	4.73	\$101,800	\$294,500	\$396,300						4.73

1787

1788

1789

YEAR 2023	State No.
--------------	-----------

ASSESSMENT ROLL FOR DEKORRA Columbia COUNTY

KEY TO
CODES

1.A - RESIDENTIAL
2.B - COMMERCIAL
3.C - MANUFACTURING
4.D - AGRICULTURAL

5.E - UNDEVELOPED
5m - AGRICULTURAL FOREST
6.F - PRODUCTIVE FOREST LANDS
7.G - OTHER

1. PFC REG. ENTERED BEFORE 1/1/72
2. PFC REG. ENTERED AFTER 12/31/71
3. PFC SPECIAL CLASSIFICATION
4. COUNTY FOREST CROP
5. MFL OPEN ENTERED AFTER 2004
6. MFL CLOSED ENTERED AFTER 2004
7. MFL OPEN ENTERED BEFORE 2005
8. MFL CLOSED ENTERED BEFORE 2005

1. FEDERAL
2. STATE
3. COUNTY
4. OTHER

EXEMPT FROM GEN.
PROPERTY TAX

TOTAL
ACRES
THIS
LINE

1790

				2023																																																																																																																																																																																																																																																																																																																																																																																																																																																																																																																																																																																																																																																																																																																																																																																																																																																																																																																																																																																																																																																																																																																																																																																																													
--	--	--	--	------	--	--	--	--	--	--	--	--	--	--	--	--	--	--	--	--	--	--	--	--	--	--	--	--	--	--	--	--	--	--	--	--	--	--	--	--	--	--	--	--	--	--	--	--	--	--	--	--	--	--	--	--	--	--	--	--	--	--	--	--	--	--	--	--	--	--	--	--	--	--	--	--	--	--	--	--	--	--	--	--	--	--	--	--	--	--	--	--	--	--	--	--	--	--	--	--	--	--	--	--	--	--	--	--	--	--	--	--	--	--	--	--	--	--	--	--	--	--	--	--	--	--	--	--	--	--	--	--	--	--	--	--	--	--	--	--	--	--	--	--	--	--	--	--	--	--	--	--	--	--	--	--	--	--	--	--	--	--	--	--	--	--	--	--	--	--	--	--	--	--	--	--	--	--	--	--	--	--	--	--	--	--	--	--	--	--	--	--	--	--	--	--	--	--	--	--	--	--	--	--	--	--	--	--	--	--	--	--	--	--	--	--	--	--	--	--	--	--	--	--	--	--	--	--	--	--	--	--	--	--	--	--	--	--	--	--	--	--	--	--	--	--	--	--	--	--	--	--	--	--	--	--	--	--	--	--	--	--	--	--	--	--	--	--	--	--	--	--	--	--	--	--	--	--	--	--	--	--	--	--	--	--	--	--	--	--	--	--	--	--	--	--	--	--	--	--	--	--	--	--	--	--	--	--	--	--	--	--	--	--	--	--	--	--	--	--	--	--	--	--	--	--	--	--	--	--	--	--	--	--	--	--	--	--	--	--	--	--	--	--	--	--	--	--	--	--	--	--	--	--	--	--	--	--	--	--	--	--	--	--	--	--	--	--	--	--	--	--	--	--	--	--	--	--	--	--	--	--	--	--	--	--	--	--	--	--	--	--	--	--	--	--	--	--	--	--	--	--	--	--	--	--	--	--	--	--	--	--	--	--	--	--	--	--	--	--	--	--	--	--	--	--	--	--	--	--	--	--	--	--	--	--	--	--	--	--	--	--	--	--	--	--	--	--	--	--	--	--	--	--	--	--	--	--	--	--	--	--	--	--	--	--	--	--	--	--	--	--	--	--	--	--	--	--	--	--	--	--	--	--	--	--	--	--	--	--	--	--	--	--	--	--	--	--	--	--	--	--	--	--	--	--	--	--	--	--	--	--	--	--	--	--	--	--	--	--	--	--	--	--	--	--	--	--	--	--	--	--	--	--	--	--	--	--	--	--	--	--	--	--	--	--	--	--	--	--	--	--	--	--	--	--	--	--	--	--	--	--	--	--	--	--	--	--	--	--	--	--	--	--	--	--	--	--	--	--	--	--	--	--	--	--	--	--	--	--	--	--	--	--	--	--	--	--	--	--	--	--	--	--	--	--	--	--	--	--	--	--	--	--	--	--	--	--	--	--	--	--	--	--	--	--	--	--	--	--	--	--	--	--	--	--	--	--	--	--	--	--	--	--	--	--	--	--	--	--	--	--	--	--	--	--	--	--	--	--	--	--	--	--	--	--	--	--	--	--	--	--	--	--	--	--	--	--	--	--	--	--	--	--	--	--	--	--	--	--	--	--	--	--	--	--	--	--	--	--	--	--	--	--	--	--	--	--	--	--	--	--	--	--	--	--	--	--	--	--	--	--	--	--	--	--	--	--	--	--	--	--	--	--	--	--	--	--	--	--	--	--	--	--	--	--	--	--	--	--	--	--	--	--	--	--	--	--	--	--	--	--	--	--	--	--	--	--	--	--	--	--	--	--	--	--	--	--	--	--	--	--	--	--	--	--	--	--	--	--	--	--	--	--	--	--	--	--	--	--	--	--	--	--	--	--	--	--	--	--	--	--	--	--	--	--	--	--	--	--	--	--	--	--	--	--	--	--	--	--	--	--	--	--	--	--	--	--	--	--	--	--	--	--	--	--	--	--	--	--	--	--	--	--	--	--	--	--	--	--	--	--	--	--	--	--	--	--	--	--	--	--	--	--	--	--	--	--	--	--	--	--	--	--	--	--	--	--	--	--	--	--	--	--	--	--	--	--	--	--	--	--	--	--	--	--	--	--	--	--	--	--	--	--	--	--	--	--	--	--	--	--	--	--	--	--	--	--	--	--	--	--	--	--	--	--	--	--	--	--	--	--	--	--	--	--	--	--	--	--	--	--	--	--	--	--	--	--	--	--	--	--	--	--	--	--	--	--	--	--	--	--	--	--	--	--	--	--	--	--	--	--	--	--	--	--	--	--	--	--	--	--	--	--	--	--	--	--	--	--	--	--	--	--	--	--	--	--	--	--	--	--	--	--	--	--	--	--	--	--	--	--	--	--	--	--	--	--	--	--	--	--	--	--	--	--	--	--	--	--	--	--	--	--	--	--	--	--	--	--	--	--	--	--	--	--	--	--	--	--	--	--	--	--	--	--	--	--	--	--	--	--	--	--	--	--	--	--	--	--	--	--	--	--	--	--	--	--	--	--	--	--	--	--	--	--	--	--	--	--	--	--	--	--	--	--	--	--	--	--	--	--	--	--	--	--	--	--	--	--	--	--	--	--	--	--	--	--	--	--	--	--	--	--	--	--	--	--	--	--	--	--	--	--	--	--	--	--	--	--	--	--	--	--	--	--	--	--	--	--	--	--	--	--	--	--	--	--	--

1791

1792

1793

YEAR 2023	State No.
--------------	-----------

ASSESSMENT ROLL FOR DEKORRA Columbia COUNTY

KEY TO CODES		1.A - RESIDENTIAL 2.B - COMMERCIAL 3.C - MANUFACTURING 4.D - AGRICULTURAL		5.E - UNDEVELOPED 5m - AGRICULTURAL FOREST 6.F - PRODUCTIVE FOREST LANDS 7.G - OTHER		1. PFC REG. ENTERED BEFORE 1/1/72 2. PFC REG. ENTERED AFTER 12/31/71 3. PFC SPECIAL CLASSIFICATION 4. COUNTY FOREST CROP 5. MFL OPEN ENTERED AFTER 2004 6. MFL CLOSED ENTERED AFTER 2004 7. MFL OPEN ENTERED BEFORE 2005 8. MFL CLOSED ENTERED BEFORE 2005		1. FEDERAL 2. STATE 3. COUNTY 4. OTHER		TOTAL ACRES THIS LINE	
		ACREAGE & VALUE OF DESCRIPTION SUBJECT TO GENERAL PROPERTY TAX						EXEMPT FROM GEN. PROPERTY TAX			
PROPERTY	C O D E	ACRES	LAND VALUE	IMPROVEMENT VALUE	TOTAL VALUE	C O D E	ACRES	VALUE	C O D E	ACRES	
	A	1.00	\$35,000	\$270,500	\$305,500						1.00
	A	0.98	\$36,500	\$255,400	\$291,900						0.98
	A	1.39	\$37,000	\$204,300	\$241,300						1.39
	A	1.00	\$35,000	\$169,800	\$204,800						1.00
ES											

YEAR 2023	State No.
--------------	-----------

ASSESSMENT ROLL FOR DEKORRA Columbia COUNTY

KEY TO CODES		1.A - RESIDENTIAL 2.B - COMMERCIAL 3.C - MANUFACTURING 4.D - AGRICULTURAL			5.E - UNDEVELOPED 5m - AGRICULTURAL FOREST 6.F - PRODUCTIVE FOREST LANDS 7.G - OTHER			1. PFC REG. ENTERED BEFORE 1/1/72 2. PFC REG. ENTERED AFTER 12/31/71 3. PFC SPECIAL CLASSIFICATION 4. COUNTY FOREST CROP 5. MFL OPEN ENTERED AFTER 2004 6. MFL CLOSED ENTERED AFTER 2004 7. MFL OPEN ENTERED BEFORE 2005 8. MFL CLOSED ENTERED BEFORE 2005				1. FEDERAL 2. STATE 3. COUNTY 4. OTHER		TOTAL ACRES THIS LINE
		ACREAGE & VALUE OF DESCRIPTION SUBJECT TO GENERAL PROPERTY TAX								EXEMPT FROM GEN. PROPERTY TAX				
PROPERTY		C O D E	ACRES	LAND VALUE	IMPROVEMENT VALUE	TOTAL VALUE	C O D E	ACRES	VALUE	C O D E	ACRES			
TE		A	1.05	\$35,200	\$220,700	\$255,900						1.05		
TE		A	1.07	\$35,400	\$230,500	\$265,900						1.07		
		A	1.66	\$38,300	\$0	\$38,300						1.66		
		A	1.01	\$35,000	\$171,100	\$206,100						1.01		

YEAR 2023	State No.
--------------	-----------

ASSESSMENT ROLL FOR DEKORRA Columbia COUNTY

2023				KEY TO CODES ▶		1.A - RESIDENTIAL 2.B - COMMERCIAL 3.C - MANUFACTURING 4.D - AGRICULTURAL		5.E - UNDEVELOPED 5m - AGRICULTURAL FOREST 6.F - PRODUCTIVE FOREST LANDS 7.G - OTHER		1. PFC REG. ENTERED BEFORE 1/1/72 2. PFC REG. ENTERED AFTER 12/31/71 3. PFC SPECIAL CLASSIFICATION 4. COUNTY FOREST CROP 5. MFL OPEN ENTERED AFTER 2004 6. MFL CLOSED ENTERED AFTER 2004 7. MFL OPEN ENTERED BEFORE 2005 8. MFL CLOSED ENTERED BEFORE 2005		1. FEDERAL 2. STATE 3. COUNTY 4. OTHER		TOTAL ACRES THIS LINE	
PARCEL NUMBER		SCHOOL DIST.	VOL/PAGE - REG. DEEDS		TOTAL ACRES OF DESC.		ACREAGE & VALUE OF DESCRIPTION SUBJECT TO GENERAL PROPERTY TAX					EXEMPT FROM GEN. PROPERTY TAX			
NAME & ADDRESS		SEC. TN. RANGE DESCRIPTION OF PROPERTY			C O D E	ACRES	LAND VALUE	IMPROVEMENT VALUE	TOTAL VALUE	C O D E	ACRES	VALUE	C O D E		ACRES
11010 6.14 6.14 POYNETTE SCHOOL DISTRICT 4536 ANN K CHRISTENSON, BRIAN K SIMON W7440 PHILLIPS ROAD PARDEEVILLE, WI, 53954		W7440 PHILLIPS RD LOT 14 OF HICKORY OAK ESTATE			A	1.02	\$35,100	\$191,700	\$226,800						1.02
11010 6.15 6.15 POYNETTE SCHOOL DISTRICT 4536 Steven Ostrand, Ostrand, Kelly W7448 Phillips Road Pardeeville, WI, 53954		W7448 PHILLIPS RD Lot 15, Hickory Oak Estates			A	1.02	\$35,100	\$139,600	\$174,700						1.02
11010 6.16 6.16 POYNETTE SCHOOL DISTRICT 4536 Gary D Sumwalt, Sumwalt, Alisenne V W7478 Phillips Road Pardeeville, WI, 53954		W7478 PHILLIPS RD LOT 16 OF HICKORY OAK ESTATE			A	1.02	\$35,100	\$201,300	\$236,400						1.02
11010 6.17 6.17 POYNETTE SCHOOL DISTRICT 4536 Timothy D Bauml W7487 Hickory Lane Pardeeville, WI, 53954		W7487 Hickory Ln Lot 17, Hickory Oak Estates			A	1.74	\$38,700	\$109,800	\$148,500						1.74

YEAR 2023	State No.
--------------	-----------

ASSESSMENT ROLL FOR DEKORRA Columbia COUNTY

KEY TO
CODES

1.A - RESIDENTIAL
2.B - COMMERCIAL
3.C - MANUFACTURING
4.D - AGRICULTURAL

5.E - UNDEVELOPED
5m - AGRICULTURAL FOREST
6.F - PRODUCTIVE FOREST LANDS
7.G - OTHER

1. PFC REG. ENTERED BEFORE 1/1/72
2. PFC REG. ENTERED AFTER 12/31/71
3. PFC SPECIAL CLASSIFICATION
4. COUNTY FOREST CROP
5. MFL OPEN ENTERED AFTER 2004
6. MFL CLOSED ENTERED AFTER 2004
7. MFL OPEN ENTERED BEFORE 2005
8. MFL CLOSED ENTERED BEFORE 2005

1. FEDERAL
2. STATE
3. COUNTY
4. OTHER

EXEMPT FROM GEN.
PROPERTY TAX

TOTAL
ACRES
THIS
LINE

1806

PARCEL NUMBER	SCHOOL DIST.	VOL/PAGE - REG. DEEDS	TOTAL ACRES OF DESC.	ACREAGE & VALUE OF DESCRIPTION SUBJECT TO GENERAL PROPERTY TAX								EXEMPT FROM GEN. PROPERTY TAX		TOTAL ACRES THIS LINE
NAME & ADDRESS	SEC. TN. RANGE DESCRIPTION OF PROPERTY	C O D E	ACRES	LAND VALUE	IMPROVEMENT VALUE	TOTAL VALUE	C O D E	ACRES	VALUE	C O D E	ACRES			
11010 6.18 6.18 Gary L Christopherson, Christopherson, Barbara J N6907 Raymond Rd Pardeeville, WI, 53954	POYNETTE SCHOOL DISTRICT 4536 LOT 18 OF HICKORY OAK ESTATE	A	1.02	\$35,100	\$0	\$35,100								1.02
11010 6.19 6.19 David L Hopperdietzel, Hopperdietzel, Michelle R W7465 Hickory Lane Pardeeville, WI, 53954	POYNETTE SCHOOL DISTRICT 4536 W7465 HICKORY LN LOT 19 OF HICKORY OAK ESTATE	A	1.02	\$35,100	\$197,500	\$232,600								1.02
11010 6.20 6.2 Sean A Mackey W7435 Hickory Lane Pardeeville, WI, 53954	POYNETTE SCHOOL DISTRICT 4536 W7435 HICKORY LN LOT 20 OF HICKORY OAK ESTATE	A	1.02	\$35,100	\$207,100	\$242,200								1.02
11010 6.21 6.21 Jason R Ballweg, Ballweg, Taylor W4402 County Road E Pardeeville, WI, 53954	POYNETTE SCHOOL DISTRICT 4536 LOT 21 OF HICKORY OAK ESTATE	A	1.02	\$35,100	\$0	\$35,100								1.02

1807

1808

1809

YEAR 2023	State No.
--------------	-----------

ASSESSMENT ROLL FOR DEKORRA Columbia COUNTY

KEY TO
CODES

1.A - RESIDENTIAL
2.B - COMMERCIAL
3.C - MANUFACTURING
4.D - AGRICULTURAL

5.E - UNDEVELOPED
5m - AGRICULTURAL FOREST
6.F - PRODUCTIVE FOREST LANDS
7.G - OTHER

1. PFC REG. ENTERED BEFORE 1/1/72
2. PFC REG. ENTERED AFTER 12/31/71
3. PFC SPECIAL CLASSIFICATION
4. COUNTY FOREST CROP
5. MFL OPEN ENTERED AFTER 2004
6. MFL CLOSED ENTERED AFTER 2004
7. MFL OPEN ENTERED BEFORE 2005
8. MFL CLOSED ENTERED BEFORE 2005

1. FEDERAL
2. STATE
3. COUNTY
4. OTHER

EXEMPT FROM GEN.
PROPERTY TAX

TOTAL
ACRES
THIS
LINE

PARCEL NUMBER		SCHOOL DIST.	VOL/PAGE - REG. DEEDS	TOTAL ACRES OF DESC.	ACREAGE & VALUE OF DESCRIPTION SUBJECT TO GENERAL PROPERTY TAX					6. MFL CLOSED ENTERED AFTER 2004 7. MFL OPEN ENTERED BEFORE 2005 8. MFL CLOSED ENTERED BEFORE 2005			EXEMPT FROM GEN. PROPERTY TAX		ACRES THIS LINE
NAME & ADDRESS		SEC. TN. RANGE DESCRIPTION OF PROPERTY		C O D E	ACRES	LAND VALUE	IMPROVEMENT VALUE	TOTAL VALUE	C O D E	ACRES	VALUE	C O D E	ACRES		
1810	11010 6.22 6.22	POYNETTE SCHOOL DISTRICT 4536	0	OL 1 OF HICKORY OAK ESTATES	A	0.74	\$900	\$0	\$900						0.74
	Alan K Broadhurst, Broadhurst, Lora J W7361 Hickory Lane Pardeeville, WI, 53954														
1811	11010 6.23 6.23	POYNETTE SCHOOL DISTRICT 4536		HICKORY LN - Outlot 2 Hickory Oak Estates OL 2, Hickory Oak Estates	A	0.38	\$900	\$0	\$900						0.38
	Timothy D Baumel W7487 Hickory Lane Pardeeville, WI, 53954														
1812	11010 6.24 6.24	POYNETTE SCHOOL DISTRICT 4536		W7380 HICKORY LN Lot 6, Hickory Oak Estates Exc N 75'	A	1.39	\$36,900	\$315,100	\$352,000						1.39
	Joseph Mueller, Mueller, Sarah W7380 Hickory Lane Pardeeville, WI, 53954														
1813	11010 6.26 6.26	POYNETTE SCHOOL DISTRICT 4536		W7376 HICKORY LN Lot 7, Hickory Oak Estates EXC N 75'	A	1.41	\$37,000	\$206,200	\$243,200						1.41
	Gerald J Semro Jr, Semro, Pamela W7376 Hickory Lane Pardeeville, WI, 53954														

YEAR 2023	State No.
--------------	-----------

ASSESSMENT ROLL FOR DEKORRA Columbia COUNTY

KEY TO
CODES

1.A - RESIDENTIAL
2.B - COMMERCIAL
3.C - MANUFACTURING
4.D - AGRICULTURAL

5.E - UNDEVELOPED
5m - AGRICULTURAL FOREST
6.F - PRODUCTIVE FOREST LANDS
7.G - OTHER

1. PFC REG. ENTERED BEFORE 1/1/72
2. PFC REG. ENTERED AFTER 12/31/71
3. PFC SPECIAL CLASSIFICATION
4. COUNTY FOREST CROP
5. MFL OPEN ENTERED AFTER 2004
6. MFL CLOSED ENTERED AFTER 2004
7. MFL OPEN ENTERED BEFORE 2005
8. MFL CLOSED ENTERED BEFORE 2005

1. FEDERAL
2. STATE
3. COUNTY
4. OTHER

EXEMPT FROM GEN.
PROPERTY TAX

TOTAL
ACRES
THIS
LINE

1814

PARCEL NUMBER	SCHOOL DIST.	VOL/PAGE - REG. DEEDS	TOTAL ACRES OF DESC.	ACREAGE & VALUE OF DESCRIPTION SUBJECT TO GENERAL PROPERTY TAX								EXEMPT FROM GEN. PROPERTY TAX		TOTAL ACRES THIS LINE
NAME & ADDRESS	SEC. TN. RANGE DESCRIPTION OF PROPERTY	C O D E	ACRES	LAND VALUE	IMPROVEMENT VALUE	TOTAL VALUE	C O D E	ACRES	VALUE	C O D E	ACRES			
11010 6.28 6.28 Robert E Saftig Jr Living Trust Dated 4/20/2016 W7354 Hickory Lane Pardeeville, WI, 53954	POYNETTE SCHOOL DISTRICT 4536 W7354 HICKORY LN Lot 8, Hickory Oak Estates Exc North 75'	A	1.36	\$36,800	\$227,800	\$264,600								1.36
11010 6.30 6.3 Tom Baccus W7350 Hickory Lane Pardeeville, WI, 53954	POYNETTE SCHOOL DISTRICT 4536 NORTH 75' OF LT 6-7-8 HICKORY OAKS ESTATES	F	1.03	\$3,900	\$0	\$3,900								1.03
11010 6.31 6.31 SCOTT D RORTVEDT PO BOX 286 ARLINGTON, WI, 53911	POYNETTE SCHOOL DISTRICT 4536 0 Oak Terrace - (LOT 22) Lot 22, Hickory Oak Estates 1st Addn	A	1.38	\$29,500	\$0	\$29,500								1.38
11010 6.32 6.32 Gary L Bjorge, Bjorge, Becky L 401 Seminole Way DeForest, WI, 53532	POYNETTE SCHOOL DISTRICT 4536 W7457 Oak Terrace Lot 23, Hickory Oak Estates 1st Addn	A	1.02	\$35,100	\$286,800	\$321,900								1.02

YEAR 2023	State No.
--------------	-----------

ASSESSMENT ROLL FOR DEKORRA Columbia COUNTY

2023				KEY TO CODES ▶		1.A - RESIDENTIAL 2.B - COMMERCIAL 3.C - MANUFACTURING 4.D - AGRICULTURAL		5.E - UNDEVELOPED 5m - AGRICULTURAL FOREST 6.F - PRODUCTIVE FOREST LANDS 7.G - OTHER		1. PFC REG. ENTERED BEFORE 1/1/72 2. PFC REG. ENTERED AFTER 12/31/71 3. PFC SPECIAL CLASSIFICATION 4. COUNTY FOREST CROP 5. MFL OPEN ENTERED AFTER 2004 6. MFL CLOSED ENTERED AFTER 2004 7. MFL OPEN ENTERED BEFORE 2005 8. MFL CLOSED ENTERED BEFORE 2005		1. FEDERAL 2. STATE 3. COUNTY 4. OTHER		TOTAL ACRES THIS LINE		
PARCEL NUMBER		SCHOOL DIST.		VOL/PAGE - REG. DEEDS		TOTAL ACRES OF DESC.		ACREAGE & VALUE OF DESCRIPTION SUBJECT TO GENERAL PROPERTY TAX					EXEMPT FROM GEN. PROPERTY TAX			
NAME & ADDRESS				SEC. TN. RANGE DESCRIPTION OF PROPERTY		C O D E	ACRES	LAND VALUE	IMPROVEMENT VALUE	TOTAL VALUE	C O D E	ACRES	VALUE	C O D E	ACRES	
11010 6.33 6.33 POYNETTE SCHOOL DISTRICT 4536 Keith Nordness W7443 Oak Terrace Pardeeville, WI, 53954				W7443 Oak Ter Lot 24, Hickory Oak Estates 1st Addn		A	1.03	\$35,200	\$186,100	\$221,300						1.03
11010 6.34 6.34 POYNETTE SCHOOL DISTRICT 4536 Jay I Gust, Bryant, Lyn R W7433 Oak Terrace Pardeeville, WI, 53954				W7433 OAK TERRACE Lot 25, Hickory Oak Estates 1st Addn		A	1.03	\$35,200	\$229,200	\$264,400						1.03
11010 6.35 6.35 POYNETTE SCHOOL DISTRICT 4536 CHRISTOPHER CAMPBELL, APRIL CAMPBELL 305 MEADOW LANE POYNETTE, WI, 53955				Oak Terrace - (LOT 26) Lot 26, Hickory Oak Estates 1st Addn		A	1.16	\$35,800	\$0	\$35,800						1.16
11010 6.36 6.36 POYNETTE SCHOOL DISTRICT 4536 William C Childs, Childs, Jill M W7415 Oak Terrace Pardeeville, WI, 53954				W7415 Oak Ter Lot 27, Hickory Oak Estates 1st Addn		A	1.16	\$35,800	\$350,300	\$386,100						1.16

YEAR 2023	State No.
--------------	-----------

ASSESSMENT ROLL FOR DEKORRA Columbia COUNTY

KEY TO
CODES

1.A - RESIDENTIAL
2.B - COMMERCIAL
3.C - MANUFACTURING
4.D - AGRICULTURAL

5.E - UNDEVELOPED
5m - AGRICULTURAL FOREST
6.F - PRODUCTIVE FOREST LANDS
7.G - OTHER

1. PFC REG. ENTERED BEFORE 1/1/72
2. PFC REG. ENTERED AFTER 12/31/71
3. PFC SPECIAL CLASSIFICATION
4. COUNTY FOREST CROP
5. MFL OPEN ENTERED AFTER 2004
6. MFL CLOSED ENTERED AFTER 2004
7. MFL OPEN ENTERED BEFORE 2005
8. MFL CLOSED ENTERED BEFORE 2005

1. FEDERAL
2. STATE
3. COUNTY
4. OTHER

EXEMPT FROM GEN.
PROPERTY TAX

TOTAL
ACRES
THIS
LINE

	PARCEL NUMBER	SCHOOL	VOL/PAGE - REG. DEEDS	TOTAL ACRES	ACREAGE & VALUE OF DESCRIPTION						6. MFL CLOSED ENTERED AFTER 2004 7. MFL OPEN ENTERED BEFORE 2005 8. MFL CLOSED ENTERED BEFORE 2005		EXEMPT FROM GEN. PROPERTY TAX		ACRES THIS LINE
	DIST.			OF DESC.	SUBJECT TO GENERAL PROPERTY TAX										
	NAME & ADDRESS		SEC. TN. RANGE DESCRIPTION OF PROPERTY		C O D E	ACRES	LAND VALUE	IMPROVEMENT VALUE	TOTAL VALUE	C O D E	ACRES	VALUE	C O D E	ACRES	
1822	11010 6.37 6.37	POYNETTE SCHOOL DISTRICT 4536	W7418 Oak Ter Lot 28, Hickory Oak Estates 1st Addn		A	1.15	\$35,800	\$233,200	\$269,000						1.15
	Kristopher D Saunders, Rechek, Cheryl L W7418 Oak Terrace Pardeeville, WI, 53954														
1823	11010 6.38 6.38	POYNETTE SCHOOL DISTRICT 4536	0 Lot 29, Hickory Oak Estates 1st Addn		A	1.22	\$36,100	\$0	\$36,100						1.22
	Kristopher D Saunders, Rechek, Cheryl L W7418 Oak Terrace Pardeeville, WI, 53954														
1824	11010 6.39 6.39	POYNETTE SCHOOL DISTRICT 4536	W7430 OAK TER Lot 30, Hickory Oak Estates 1st Addn		A	1.00	\$35,000	\$322,600	\$357,600						1.00
	BLONDE BADGER REVOCABLE LIVING TRUST DATED 4/7/2022, J.C. MADIGAN REVOCABLE LIVING TRUST DATED 4/21/2022 W7430 OAK TERRACE PARDEEVILLE, WI, 53954														
1825	11010 6.40 6.4	POYNETTE SCHOOL DISTRICT 4536	0 HICKORY OAK (LOT 31) Lot 31, Hickory Oak Estates 1st Addn		A	1.00	\$35,000	\$0	\$35,000						1.00
	BLONDE BADGER REVOCABLE LIVING TRUST DATED 4/7/2022, J.C. MADIGAN REVOCABLE LIVING TRUST DATED 4/21/2022 W7430 OAK TERRACE PARDEEVILLE, WI, 53954														

YEAR 2023	State No.
--------------	-----------

ASSESSMENT ROLL FOR DEKORRA Columbia COUNTY

KEY TO CODES		1.A - RESIDENTIAL 2.B - COMMERCIAL 3.C - MANUFACTURING 4.D - AGRICULTURAL		5.E - UNDEVELOPED 5m - AGRICULTURAL FOREST 6.F - PRODUCTIVE FOREST LANDS 7.G - OTHER		1. PFC REG. ENTERED BEFORE 1/1/72 2. PFC REG. ENTERED AFTER 12/31/71 3. PFC SPECIAL CLASSIFICATION 4. COUNTY FOREST CROP 5. MFL OPEN ENTERED AFTER 2004 6. MFL CLOSED ENTERED AFTER 2004 7. MFL OPEN ENTERED BEFORE 2005 8. MFL CLOSED ENTERED BEFORE 2005		1. FEDERAL 2. STATE 3. COUNTY 4. OTHER		TOTAL ACRES THIS LINE
		ACREAGE & VALUE OF DESCRIPTION SUBJECT TO GENERAL PROPERTY TAX						EXEMPT FROM GEN. PROPERTY TAX		
PROPERTY	CODE	ACRES	LAND VALUE	IMPROVEMENT VALUE	TOTAL VALUE	CODE	ACRES	VALUE	CODE	ACRES
Addn	A	1.00	\$35,000	\$0	\$35,000					1.00
S 1ST ADDN	A	1.13	\$35,600	\$0	\$35,600					1.13
Addn	A	1.15	\$35,800	\$154,300	\$190,100					1.15
Addn	A	1.08	\$35,400	\$0	\$35,400					1.08

YEAR 2023	State No.
--------------	-----------

ASSESSMENT ROLL FOR DEKORRA Columbia COUNTY

KEY TO
CODES

1.A - RESIDENTIAL
2.B - COMMERCIAL
3.C - MANUFACTURING
4.D - AGRICULTURAL

5.E - UNDEVELOPED
5m - AGRICULTURAL FOREST
6.F - PRODUCTIVE FOREST LANDS
7.G - OTHER

1. PFC REG. ENTERED BEFORE 1/1/72
2. PFC REG. ENTERED AFTER 12/31/71
3. PFC SPECIAL CLASSIFICATION
4. COUNTY FOREST CROP
5. MFL OPEN ENTERED AFTER 2004
6. MFL CLOSED ENTERED AFTER 2004
7. MFL OPEN ENTERED BEFORE 2005
8. MFL CLOSED ENTERED BEFORE 2005

1. FEDERAL
2. STATE
3. COUNTY
4. OTHER

EXEMPT FROM GEN.
PROPERTY TAX

TOTAL
ACRES
THIS
LINE

PARCEL NUMBER	SCHOOL DIST.	VOL/PAGE - REG. DEEDS	TOTAL ACRES OF DESC.	ACREAGE & VALUE OF DESCRIPTION SUBJECT TO GENERAL PROPERTY TAX								EXEMPT FROM GEN. PROPERTY TAX		TOTAL ACRES THIS LINE
NAME & ADDRESS	SEC. TN. RANGE DESCRIPTION OF PROPERTY	C O D E	ACRES	LAND VALUE	IMPROVEMENT VALUE	TOTAL VALUE	C O D E	ACRES	VALUE	C O D E	ACRES			
1830 11010 6.45 6.45 Tom Baccus W7350 Hickory Lane Pardeeville, WI, 53954	POYNETTE SCHOOL DISTRICT 4536 SE CORNER PHILLIPS & DUNNING RDS Outlot 3, Hickory Oak Estates 1st Addn	D	1.89	\$500	\$0	\$500								1.89
1831 11010 6.46 6.46 TOWN OF DEKORRA W8225 COUNTY ROAD J-V POYNETTE, WI, 53955-8886	POYNETTE SCHOOL DISTRICT 4536 NE CORNER PHILLIPS & HICKORY LN LOT 1, CSM 5080-36-11									X4	1.86			1.86
1832 11010 6.47 6.47 Tom Baccus W7350 Hickory Lane Pardeeville, WI, 53954	POYNETTE SCHOOL DISTRICT 4536 W7350 HICKORY LN SE 1/4 OF NE 1/4 ALSO 3.A EXC CS#3118- 20-114 EXCEPT HICKORY OAK ESTATES - See Exceptions	F D E A	20.75 3.00 0.50 1.00	\$74,700 \$500 \$100 \$52,000	\$0 \$0 \$0 \$124,400	\$74,700 \$500 \$100 \$176,400								25.25
Parcel Total			25.25	\$127,300	\$124,400	\$251,700		0.00	\$0		0.00			
1833 11010 60 60 Wisconsin Power & Light Wis PSC MG&E 4902 N Biltmore Lane Suite 1000 Madison, WI, 53718-2148	POYNETTE SCHOOL DISTRICT 4536 N 1/2 OF SW 1/4 EXC R.85 P.520 ADD ROW & S 1/2 OF SW 1/4 N OF HWY (22.02A) EXC E 1/8 N OF "VJ"									X5	73.32			73.32

YEAR 2023	State No.
--------------	-----------

ASSESSMENT ROLL FOR DEKORRA Columbia COUNTY

KEY TO
CODES

1.A - RESIDENTIAL
2.B - COMMERCIAL
3.C - MANUFACTURING
4.D - AGRICULTURAL

5.E - UNDEVELOPED
5m - AGRICULTURAL FOREST
6.F - PRODUCTIVE FOREST LANDS
7.G - OTHER

1. PFC REG. ENTERED BEFORE 1/1/72
2. PFC REG. ENTERED AFTER 12/31/71
3. PFC SPECIAL CLASSIFICATION
4. COUNTY FOREST CROP
5. MFL OPEN ENTERED AFTER 2004
6. MFL CLOSED ENTERED AFTER 2004
7. MFL OPEN ENTERED BEFORE 2005
8. MFL CLOSED ENTERED BEFORE 2005

1. FEDERAL
2. STATE
3. COUNTY
4. OTHER

EXEMPT FROM GEN.
PROPERTY TAX

TOTAL
ACRES
THIS
LINE

1834

2023				KEY TO CODES ▶		1.A - RESIDENTIAL 2.B - COMMERCIAL 3.C - MANUFACTURING 4.D - AGRICULTURAL		5.E - UNDEVELOPED 5m - AGRICULTURAL FOREST 6.F - PRODUCTIVE FOREST LANDS 7.G - OTHER		1. PFC REG. ENTERED BEFORE 1/1/72 2. PFC REG. ENTERED AFTER 12/31/71 3. PFC SPECIAL CLASSIFICATION 4. COUNTY FOREST CROP 5. MFL OPEN ENTERED AFTER 2004 6. MFL CLOSED ENTERED AFTER 2004 7. MFL OPEN ENTERED BEFORE 2005 8. MFL CLOSED ENTERED BEFORE 2005		1. FEDERAL 2. STATE 3. COUNTY 4. OTHER		TOTAL ACRES THIS LINE									
PARCEL NUMBER		SCHOOL DIST.		VOL/PAGE - REG. DEEDS		TOTAL ACRES OF DESC.		ACREAGE & VALUE OF DESCRIPTION SUBJECT TO GENERAL PROPERTY TAX							EXEMPT FROM GEN. PROPERTY TAX								
NAME & ADDRESS		SEC. TN. RANGE DESCRIPTION OF PROPERTY		C O D E		ACRES		LAND VALUE		IMPROVEMENT VALUE		TOTAL VALUE		C O D E		ACRES		VALUE		C O D E		ACRES	
11010 60.B 60.B POYNETTE SCHOOL DISTRICT 4536 Wisconsin Power & Light Wis PSC MG&E 4902 N Biltmore Lane Suite 1000 Madison, WI, 53718-2148		0 E 1/8 OF SW 1/4 N OF CTH "VJ"																		X5		13.11	
11010 600 600 POYNETTE SCHOOL DISTRICT 4536 Rachel Ann Canales, Canales, Patrick Manuel N4358 County Road V Poynette, WI, 53955		N4358 County Highway V PRT GL 2 BEG CEN HWY V ON BDDY LN FENCE RUN E&W ESTABLISHED BY C.J. DOTT & MARIE RADEWAN KNUTESON SW ALNG CEN LN 400' E TO E LN GL2 N400' W TO POB. Also described as: Comm at the NE cor of GL 1; S3-25-49W 1662.70' to POB; cont S3-25-49W 364.71'; N83-36-00W 991.92'; cont N83-36-00W 36.23'; N30-46- 55E 384.64'; N31-45-00E 15.36'; S83-36-00E 36.52'; cont S83-36-00E 807.48' to POB.		A		7.83		\$131,600		\$86,800		\$218,400										7.83	
11010 600.A 600.A POYNETTE SCHOOL DISTRICT 4536 SUNNYSIDE UP NORTH LLC 5700 OTTO KERL ROAD CROSS PLAINS, WI, 53528		N4317 County Highway V Prt GL2 PCL A, Comm 540' NE of inters Hwy & S In GL2 NE 60' W to lake S60' E to POB. PCL B, Comm 600' NE inters Hwy & S In GL2 NE 120' W to lake S120' E to POB. EXC N 100'		A		0.53		\$72,000		\$88,000		\$160,000										0.53	
11010 601 601 POYNETTE SCHOOL DISTRICT 4536 Paul Minear, Minear, Sarah N4313 County Road V Poynette, WI, 53955		N4313 County Highway V Lot 1, CSM 4715-33-50		A		0.26		\$54,000		\$99,700		\$153,700										0.26	

1835

1836

1837

YEAR 2023	State No.
--------------	-----------

ASSESSMENT ROLL FOR DEKORRA Columbia COUNTY

KEY TO
CODES

1.A - RESIDENTIAL
2.B - COMMERCIAL
3.C - MANUFACTURING
4.D - AGRICULTURAL

5.E - UNDEVELOPED
5m - AGRICULTURAL FOREST
6.F - PRODUCTIVE FOREST LANDS
7.G - OTHER

1. PFC REG. ENTERED BEFORE 1/1/72
2. PFC REG. ENTERED AFTER 12/31/71
3. PFC SPECIAL CLASSIFICATION
4. COUNTY FOREST CROP
5. MFL OPEN ENTERED AFTER 2004
6. MFL CLOSED ENTERED AFTER 2004
7. MFL OPEN ENTERED BEFORE 2005
8. MFL CLOSED ENTERED BEFORE 2005

1. FEDERAL
2. STATE
3. COUNTY
4. OTHER

EXEMPT FROM GEN.
PROPERTY TAX

TOTAL
ACRES
THIS
LINE

1838

				2023																																																																																																																																																																																																																																																																																																																																																																																																																																																																																																																																																																																																																																																																																																																																																																																																																																																																																																																																																																																																																																																																																																																																																																																																																	
--	--	--	--	------	--	--	--	--	--	--	--	--	--	--	--	--	--	--	--	--	--	--	--	--	--	--	--	--	--	--	--	--	--	--	--	--	--	--	--	--	--	--	--	--	--	--	--	--	--	--	--	--	--	--	--	--	--	--	--	--	--	--	--	--	--	--	--	--	--	--	--	--	--	--	--	--	--	--	--	--	--	--	--	--	--	--	--	--	--	--	--	--	--	--	--	--	--	--	--	--	--	--	--	--	--	--	--	--	--	--	--	--	--	--	--	--	--	--	--	--	--	--	--	--	--	--	--	--	--	--	--	--	--	--	--	--	--	--	--	--	--	--	--	--	--	--	--	--	--	--	--	--	--	--	--	--	--	--	--	--	--	--	--	--	--	--	--	--	--	--	--	--	--	--	--	--	--	--	--	--	--	--	--	--	--	--	--	--	--	--	--	--	--	--	--	--	--	--	--	--	--	--	--	--	--	--	--	--	--	--	--	--	--	--	--	--	--	--	--	--	--	--	--	--	--	--	--	--	--	--	--	--	--	--	--	--	--	--	--	--	--	--	--	--	--	--	--	--	--	--	--	--	--	--	--	--	--	--	--	--	--	--	--	--	--	--	--	--	--	--	--	--	--	--	--	--	--	--	--	--	--	--	--	--	--	--	--	--	--	--	--	--	--	--	--	--	--	--	--	--	--	--	--	--	--	--	--	--	--	--	--	--	--	--	--	--	--	--	--	--	--	--	--	--	--	--	--	--	--	--	--	--	--	--	--	--	--	--	--	--	--	--	--	--	--	--	--	--	--	--	--	--	--	--	--	--	--	--	--	--	--	--	--	--	--	--	--	--	--	--	--	--	--	--	--	--	--	--	--	--	--	--	--	--	--	--	--	--	--	--	--	--	--	--	--	--	--	--	--	--	--	--	--	--	--	--	--	--	--	--	--	--	--	--	--	--	--	--	--	--	--	--	--	--	--	--	--	--	--	--	--	--	--	--	--	--	--	--	--	--	--	--	--	--	--	--	--	--	--	--	--	--	--	--	--	--	--	--	--	--	--	--	--	--	--	--	--	--	--	--	--	--	--	--	--	--	--	--	--	--	--	--	--	--	--	--	--	--	--	--	--	--	--	--	--	--	--	--	--	--	--	--	--	--	--	--	--	--	--	--	--	--	--	--	--	--	--	--	--	--	--	--	--	--	--	--	--	--	--	--	--	--	--	--	--	--	--	--	--	--	--	--	--	--	--	--	--	--	--	--	--	--	--	--	--	--	--	--	--	--	--	--	--	--	--	--	--	--	--	--	--	--	--	--	--	--	--	--	--	--	--	--	--	--	--	--	--	--	--	--	--	--	--	--	--	--	--	--	--	--	--	--	--	--	--	--	--	--	--	--	--	--	--	--	--	--	--	--	--	--	--	--	--	--	--	--	--	--	--	--	--	--	--	--	--	--	--	--	--	--	--	--	--	--	--	--	--	--	--	--	--	--	--	--	--	--	--	--	--	--	--	--	--	--	--	--	--	--	--	--	--	--	--	--	--	--	--	--	--	--	--	--	--	--	--	--	--	--	--	--	--	--	--	--	--	--	--	--	--	--	--	--	--	--	--	--	--	--	--	--	--	--	--	--	--	--	--	--	--	--	--	--	--	--	--	--	--	--	--	--	--	--	--	--	--	--	--	--	--	--	--	--	--	--	--	--	--	--	--	--	--	--	--	--	--	--	--	--	--	--	--	--	--	--	--	--	--	--	--	--	--	--	--	--	--	--	--	--	--	--	--	--	--	--	--	--	--	--	--	--	--	--	--	--	--	--	--	--	--	--	--	--	--	--	--	--	--	--	--	--	--	--	--	--	--	--	--	--	--	--	--	--	--	--	--	--	--	--	--	--	--	--	--	--	--	--	--	--	--	--	--	--	--	--	--	--	--	--	--	--	--	--	--	--	--	--	--	--	--	--	--	--	--	--	--	--	--	--	--	--	--	--	--	--	--	--	--	--	--	--	--	--	--	--	--	--	--	--	--	--	--	--	--	--	--	--	--	--	--	--	--	--	--	--	--	--	--	--	--	--	--	--	--	--	--	--	--	--	--	--	--	--	--	--	--	--	--	--	--	--	--	--	--	--	--	--	--	--	--	--	--	--	--	--	--	--	--	--	--	--	--	--	--	--	--	--	--	--	--	--	--	--	--	--	--	--	--	--	--	--	--	--	--	--	--	--	--	--	--	--	--	--	--	--	--	--	--	--	--	--	--	--	--	--	--	--	--	--	--	--	--	--	--	--	--	--	--	--	--	--	--	--	--	--	--	--	--	--	--	--	--	--	--	--	--	--	--	--	--	--	--	--	--	--	--	--	--	--	--	--	--	--	--	--	--	--	--	--	--	--	--	--	--	--	--	--	--	--	--	--	--	--	--	--	--	--	--	--	--	--	--	--	--	--	--	--	--	--	--	--	--	--	--	--	--	--	--	--	--	--	--	--	--	--	--	--	--	--	--	--	--	--	--	--	--	--	--	--	--	--	--	--	--	--	--	--	--	--	--	--	--	--	--	--	--	--	--	--	--	--	--	--	--	--	--	--	--	--	--	--	--	--	--	--	--	--	--	--	--	--	--	--	--	--	--	--	--	--	--	--	--	--	--	--	--	--	--	--	--	--	--	--	--

1839

1840

1841

YEAR 2023	State No.
--------------	-----------

ASSESSMENT ROLL FOR DEKORRA Columbia COUNTY

KEY TO
CODES

1.A - RESIDENTIAL
2.B - COMMERCIAL
3.C - MANUFACTURING
4.D - AGRICULTURAL

5.E - UNDEVELOPED
5m - AGRICULTURAL FOREST
6.F - PRODUCTIVE FOREST LANDS
7.G - OTHER

1. PFC REG. ENTERED BEFORE 1/1/72
2. PFC REG. ENTERED AFTER 12/31/71
3. PFC SPECIAL CLASSIFICATION
4. COUNTY FOREST CROP
5. MFL OPEN ENTERED AFTER 2004
6. MFL CLOSED ENTERED AFTER 2004
7. MFL OPEN ENTERED BEFORE 2005
8. MFL CLOSED ENTERED BEFORE 2005

1. FEDERAL
2. STATE
3. COUNTY
4. OTHER

EXEMPT FROM GEN.
PROPERTY TAX

TOTAL
ACRES
THIS
LINE

PARCEL NUMBER	SCHOOL DIST.	VOL/PAGE - REG. DEEDS	TOTAL ACRES OF DESC.	ACREAGE & VALUE OF DESCRIPTION SUBJECT TO GENERAL PROPERTY TAX				6. MFL CLOSED ENTERED AFTER 2004 7. MFL OPEN ENTERED BEFORE 2005 8. MFL CLOSED ENTERED BEFORE 2005			EXEMPT FROM GEN. PROPERTY TAX		ACRES THIS LINE
NAME & ADDRESS		SEC. TN. RANGE DESCRIPTION OF PROPERTY	C O D E	ACRES	LAND VALUE	IMPROVEMENT VALUE	TOTAL VALUE	C O D E	ACRES	VALUE	C O D E	ACRES	
11010 606 606 David J Freise N4283 County Road V Poynette, WI, 53955	POYNETTE SCHOOL DISTRICT 4536	N4283 County Highway V Pcl Comm at point where S line GL 2 insects hwy; N 75' to POB; W to lake shore; NE 70'; E 70' NE of POB; SW 70' to BEG.	A	0.28	\$63,000	\$19,900	\$82,900						0.28
11010 607 607 David J Freise N4283 County Road V Poynette, WI, 53955	POYNETTE SCHOOL DISTRICT 4536	N4300 County Highway V PCL S 10 A OF GOV'T LOT 2; more fully described as follows: Comm S Q cor of Sec 13; N00-36-12W 2625.17' to ctr Q cor of Sec 13 & POB; S89-42-48W 1295.63'; N85-37- 00W 93.14' to ctrln CTH V; N26-26-29E 287.01'; N26-43-59E 79.60'; S83-20-16E 440.63'; S89-46-45E 784.33'; S00-36-12E 274.59' to POB.	F A	6.75 2.00	\$24,300 \$19,200	\$0 \$16,600	\$24,300 \$35,800						8.75
Parcel Total				8.75	\$43,500	\$16,600	\$60,100		0.00	\$0		0.00	
11010 607.A 607.A Jeffrey Brunnbauer N4299 County Road V Poynette, WI, 53955	POYNETTE SCHOOL DISTRICT 4536	N4299 County Highway V Pcl Comm in center of hwy 300' NE from S line GL 2; N 60'; W81-30W to shore line Lake Wis; S 60' to point 300' N along lake shore; E to beg	A	0.32	\$54,000	\$89,700	\$143,700						0.32
11010 608 608 Richard J Haas Trust, Haas Trust, Judith A 47 Golf Parkway Madison, WI, 53704	POYNETTE SCHOOL DISTRICT 4536	N4277 County Highway V Pcl in GL2; com at pt where S In GL2 intersects center of County Road along river; th NELY 75'; WLY to Lake Wisconsin; S 75'; SWLY to SW cor GL2; E to POB	A	0.30	\$112,300	\$38,700	\$151,000						0.30

YEAR 2023	State No.
--------------	-----------

ASSESSMENT ROLL FOR DEKORRA Columbia COUNTY

KEY TO
CODES

1.A - RESIDENTIAL
2.B - COMMERCIAL
3.C - MANUFACTURING
4.D - AGRICULTURAL

5.E - UNDEVELOPED
5m - AGRICULTURAL FOREST
6.F - PRODUCTIVE FOREST LANDS
7.G - OTHER

1. PFC REG. ENTERED BEFORE 1/1/72
2. PFC REG. ENTERED AFTER 12/31/71
3. PFC SPECIAL CLASSIFICATION
4. COUNTY FOREST CROP
5. MFL OPEN ENTERED AFTER 2004
6. MFL CLOSED ENTERED AFTER 2004
7. MFL OPEN ENTERED BEFORE 2005
8. MFL CLOSED ENTERED BEFORE 2005

1. FEDERAL
2. STATE
3. COUNTY
4. OTHER

EXEMPT FROM GEN.
PROPERTY TAX

TOTAL
ACRES
THIS
LINE

PARCEL NUMBER	SCHOOL DIST.	VOL/PAGE - REG. DEEDS	TOTAL ACRES OF DESC.	ACREAGE & VALUE OF DESCRIPTION SUBJECT TO GENERAL PROPERTY TAX								EXEMPT FROM GEN. PROPERTY TAX		TOTAL ACRES THIS LINE
NAME & ADDRESS	SEC. TN. RANGE DESCRIPTION OF PROPERTY	C O D E	ACRES	LAND VALUE	IMPROVEMENT VALUE	TOTAL VALUE	C O D E	ACRES	VALUE	C O D E	ACRES			
1846 11010 610 610 Katrina Anderson, Anderson, Brian, et al. 6172 County Road I Waunakee, WI, 53597	POYNETTE SCHOOL DISTRICT 4536	N4269 County Highway V Prt NW1/4 SW1/4, Beg on north line 1/41/4 at interesectionc/I Hwy V, Sly along c/I 175', W to Lake Wis, NEly to north line said 1/41/4, E to beg. Being prt GL 3	A	0.63	\$148,100	\$2,200	\$150,300							0.63
1847 11010 611.1 611.1 State of Wisconsin	POYNETTE SCHOOL DISTRICT 4536	N4299 Interstate Highway 39 - 90 - 94 (INTERSTATE) (MAPPING CORRECTIO N)								X2	35.68			35.68
1848 11010 611.2 611.200000000000005 State of Wisconsin	POYNETTE SCHOOL DISTRICT 4536	0 NWNE (INTERSTATE) (MAPPING C ORRECTION)								X2	0.49			0.49
1849 11010 612 612 Randall J Hoffmann, Hoffmann, Courtney D N4092 Rory Road Poynette, WI, 53955	POYNETTE SCHOOL DISTRICT 4536	0 GOV'T LOT 3 ALSO SW1/4 SW1/4, EXC 4 A IN NW1/4 OF SW1/4, EXC OAK HAVEN EXC CS#2472 see exceptions	D E	7.78 2.00	\$1,800 \$3,800	\$0 \$0	\$1,800 \$3,800							9.78
Parcel Total				9.78	\$5,600	\$0	\$5,600	0.00	\$0		0.00			

YEAR 2023	State No.
--------------	-----------

ASSESSMENT ROLL FOR DEKORRA Columbia COUNTY

KEY TO
CODES

1.A - RESIDENTIAL
2.B - COMMERCIAL
3.C - MANUFACTURING
4.D - AGRICULTURAL

5.E - UNDEVELOPED
5m - AGRICULTURAL FOREST
6.F - PRODUCTIVE FOREST LANDS
7.G - OTHER

1. PFC REG. ENTERED BEFORE 1/1/72
2. PFC REG. ENTERED AFTER 12/31/71
3. PFC SPECIAL CLASSIFICATION
4. COUNTY FOREST CROP
5. MFL OPEN ENTERED AFTER 2004
6. MFL CLOSED ENTERED AFTER 2004
7. MFL OPEN ENTERED BEFORE 2005
8. MFL CLOSED ENTERED BEFORE 2005

1. FEDERAL
2. STATE
3. COUNTY
4. OTHER

EXEMPT FROM GEN.
PROPERTY TAX

TOTAL
ACRES
THIS
LINE

1850

				2023																																																																																																																																																																																																																																																																																																																																																																																																																																																																																																																																																																																																																																																																																																																																																																																																																																																																																																																																																																																																																																																																																																																																																																																																																																																																																																																																	
--	--	--	--	------	--	--	--	--	--	--	--	--	--	--	--	--	--	--	--	--	--	--	--	--	--	--	--	--	--	--	--	--	--	--	--	--	--	--	--	--	--	--	--	--	--	--	--	--	--	--	--	--	--	--	--	--	--	--	--	--	--	--	--	--	--	--	--	--	--	--	--	--	--	--	--	--	--	--	--	--	--	--	--	--	--	--	--	--	--	--	--	--	--	--	--	--	--	--	--	--	--	--	--	--	--	--	--	--	--	--	--	--	--	--	--	--	--	--	--	--	--	--	--	--	--	--	--	--	--	--	--	--	--	--	--	--	--	--	--	--	--	--	--	--	--	--	--	--	--	--	--	--	--	--	--	--	--	--	--	--	--	--	--	--	--	--	--	--	--	--	--	--	--	--	--	--	--	--	--	--	--	--	--	--	--	--	--	--	--	--	--	--	--	--	--	--	--	--	--	--	--	--	--	--	--	--	--	--	--	--	--	--	--	--	--	--	--	--	--	--	--	--	--	--	--	--	--	--	--	--	--	--	--	--	--	--	--	--	--	--	--	--	--	--	--	--	--	--	--	--	--	--	--	--	--	--	--	--	--	--	--	--	--	--	--	--	--	--	--	--	--	--	--	--	--	--	--	--	--	--	--	--	--	--	--	--	--	--	--	--	--	--	--	--	--	--	--	--	--	--	--	--	--	--	--	--	--	--	--	--	--	--	--	--	--	--	--	--	--	--	--	--	--	--	--	--	--	--	--	--	--	--	--	--	--	--	--	--	--	--	--	--	--	--	--	--	--	--	--	--	--	--	--	--	--	--	--	--	--	--	--	--	--	--	--	--	--	--	--	--	--	--	--	--	--	--	--	--	--	--	--	--	--	--	--	--	--	--	--	--	--	--	--	--	--	--	--	--	--	--	--	--	--	--	--	--	--	--	--	--	--	--	--	--	--	--	--	--	--	--	--	--	--	--	--	--	--	--	--	--	--	--	--	--	--	--	--	--	--	--	--	--	--	--	--	--	--	--	--	--	--	--	--	--	--	--	--	--	--	--	--	--	--	--	--	--	--	--	--	--	--	--	--	--	--	--	--	--	--	--	--	--	--	--	--	--	--	--	--	--	--	--	--	--	--	--	--	--	--	--	--	--	--	--	--	--	--	--	--	--	--	--	--	--	--	--	--	--	--	--	--	--	--	--	--	--	--	--	--	--	--	--	--	--	--	--	--	--	--	--	--	--	--	--	--	--	--	--	--	--	--	--	--	--	--	--	--	--	--	--	--	--	--	--	--	--	--	--	--	--	--	--	--	--	--	--	--	--	--	--	--	--	--	--	--	--	--	--	--	--	--	--	--	--	--	--	--	--	--	--	--	--	--	--	--	--	--	--	--	--	--	--	--	--	--	--	--	--	--	--	--	--	--	--	--	--	--	--	--	--	--	--	--	--	--	--	--	--	--	--	--	--	--	--	--	--	--	--	--	--	--	--	--	--	--	--	--	--	--	--	--	--	--	--	--	--	--	--	--	--	--	--	--	--	--	--	--	--	--	--	--	--	--	--	--	--	--	--	--	--	--	--	--	--	--	--	--	--	--	--	--	--	--	--	--	--	--	--	--	--	--	--	--	--	--	--	--	--	--	--	--	--	--	--	--	--	--	--	--	--	--	--	--	--	--	--	--	--	--	--	--	--	--	--	--	--	--	--	--	--	--	--	--	--	--	--	--	--	--	--	--	--	--	--	--	--	--	--	--	--	--	--	--	--	--	--	--	--	--	--	--	--	--	--	--	--	--	--	--	--	--	--	--	--	--	--	--	--	--	--	--	--	--	--	--	--	--	--	--	--	--	--	--	--	--	--	--	--	--	--	--	--	--	--	--	--	--	--	--	--	--	--	--	--	--	--	--	--	--	--	--	--	--	--	--	--	--	--	--	--	--	--	--	--	--	--	--	--	--	--	--	--	--	--	--	--	--	--	--	--	--	--	--	--	--	--	--	--	--	--	--	--	--	--	--	--	--	--	--	--	--	--	--	--	--	--	--	--	--	--	--	--	--	--	--	--	--	--	--	--	--	--	--	--	--	--	--	--	--	--	--	--	--	--	--	--	--	--	--	--	--	--	--	--	--	--	--	--	--	--	--	--	--	--	--	--	--	--	--	--	--	--	--	--	--	--	--	--	--	--	--	--	--	--	--	--	--	--	--	--	--	--	--	--	--	--	--	--	--	--	--	--	--	--	--	--	--	--	--	--	--	--	--	--	--	--	--	--	--	--	--	--	--	--	--	--	--	--	--	--	--	--	--	--	--	--	--	--	--	--	--	--	--	--	--	--	--	--	--	--	--	--	--	--	--	--	--	--	--	--	--	--	--	--	--	--	--	--	--	--	--	--	--	--	--	--	--	--	--	--	--	--	--	--	--	--	--	--	--	--	--	--	--	--	--	--	--	--	--	--	--	--	--	--	--	--	--	--	--	--	--	--	--	--	--	--	--	--	--	--	--	--	--	--	--	--	--	--	--	--	--	--	--	--	--	--	--	--	--	--	--	--	--	--	--	--	--	--	--	--	--	--	--	--	--	--	--	--	--	--	--	--	--	--	--	--	--	--	--	--	--	--	--	--	--	--	--	--	--	--	--	--	--	--	--	--	--	--	--	--	--	--	--	--	--	--	--	--	--	--	--	--	--	--	--	--	--	--	--	--	--	--	--	--	--	--	--	--	--	--	--	--	--	--	--	--	--	--	--	--	--	--	--	--	--	--	--	--	--	--	--	--	--	--	--	--	--	--	--	--	--	--	--	--	--	--	--	--	--	--	--	--	--	--	--	--	--	--	--	--	--	--	--	--	--	--	--	--	--	--	--	--	--	--	--	--	--	--	--	--	--	--	--	--	--	--	--	--	--	--	--	--	--	--	--

1851

1852

1853

YEAR 2023	State No.
--------------	-----------

ASSESSMENT ROLL FOR DEKORRA Columbia COUNTY

KEY TO
CODES

1.A - RESIDENTIAL
2.B - COMMERCIAL
3.C - MANUFACTURING
4.D - AGRICULTURAL

5.E - UNDEVELOPED
5m - AGRICULTURAL FOREST
6.F - PRODUCTIVE FOREST LANDS
7.G - OTHER

1. PFC REG. ENTERED BEFORE 1/1/72
2. PFC REG. ENTERED AFTER 12/31/71
3. PFC SPECIAL CLASSIFICATION
4. COUNTY FOREST CROP
5. MFL OPEN ENTERED AFTER 2004
6. MFL CLOSED ENTERED AFTER 2004
7. MFL OPEN ENTERED BEFORE 2005
8. MFL CLOSED ENTERED BEFORE 2005

1. FEDERAL
2. STATE
3. COUNTY
4. OTHER

EXEMPT FROM GEN.
PROPERTY TAX

TOTAL
ACRES
THIS
LINE

1854

PARCEL NUMBER	SCHOOL DIST.	VOL/PAGE - REG. DEEDS	TOTAL ACRES OF DESC.	ACREAGE & VALUE OF DESCRIPTION SUBJECT TO GENERAL PROPERTY TAX								EXEMPT FROM GEN. PROPERTY TAX		TOTAL ACRES THIS LINE
NAME & ADDRESS	SEC. TN. RANGE DESCRIPTION OF PROPERTY	C O D E	ACRES	LAND VALUE	IMPROVEMENT VALUE	TOTAL VALUE	C O D E	ACRES	VALUE	C O D E	ACRES			
11010 613.01 613.01 Kurt M Benzine W9931 River Oaks Rd Poynette, WI, 53955	POYNETTE SCHOOL DISTRICT 4536 W9931 RIVER OAKS RD LOT 1 CS#2496-16-66	A	1.65	\$72,200	\$267,800	\$340,000								1.65
11010 613.02 613.02 David M Hinkel, Hinkel, Terry L W9925 River Oaks Rd Poynette, WI, 53955	POYNETTE SCHOOL DISTRICT 4536 W9925 RIVER OAKS RD LOT 2 CS#2496-16-66	A	3.77	\$92,600	\$251,500	\$344,100								3.77
11010 613.03 613.03 Joshua K Kessenich, Kessenich, Tara L W9969 River Oaks Road Poynette, WI, 53955	POYNETTE SCHOOL DISTRICT 4536 W9969 RIVER OAKS RD Lot 13, CSM 65-1-65	A	1.52	\$71,000	\$264,900	\$335,900								1.52
11010 613.04 613.04 Gerard V Hogan, Hogan, Kathy A W9981 River Oaks Road Poynette, WI, 53955	POYNETTE SCHOOL DISTRICT 4536 0 RIVER OAKS RD Lot 14, CSM 65-1-65	F	1.73	\$6,600	\$0	\$6,600								1.73

1855

1856

1857

YEAR 2023	State No.
--------------	-----------

ASSESSMENT ROLL FOR DEKORRA Columbia COUNTY

KEY TO
CODES

1.A - RESIDENTIAL
2.B - COMMERCIAL
3.C - MANUFACTURING
4.D - AGRICULTURAL

5.E - UNDEVELOPED
5m - AGRICULTURAL FOREST
6.F - PRODUCTIVE FOREST LANDS
7.G - OTHER

1. PFC REG. ENTERED BEFORE 1/1/72
2. PFC REG. ENTERED AFTER 12/31/71
3. PFC SPECIAL CLASSIFICATION
4. COUNTY FOREST CROP
5. MFL OPEN ENTERED AFTER 2004
6. MFL CLOSED ENTERED AFTER 2004
7. MFL OPEN ENTERED BEFORE 2005
8. MFL CLOSED ENTERED BEFORE 2005

1. FEDERAL
2. STATE
3. COUNTY
4. OTHER

EXEMPT FROM GEN.
PROPERTY TAX

TOTAL
ACRES
THIS
LINE

1858

2023				KEY TO CODES ▶		1.A - RESIDENTIAL 2.B - COMMERCIAL 3.C - MANUFACTURING 4.D - AGRICULTURAL		5.E - UNDEVELOPED 5m - AGRICULTURAL FOREST 6.F - PRODUCTIVE FOREST LANDS 7.G - OTHER		1. PFC REG. ENTERED BEFORE 1/1/72 2. PFC REG. ENTERED AFTER 12/31/71 3. PFC SPECIAL CLASSIFICATION 4. COUNTY FOREST CROP 5. MFL OPEN ENTERED AFTER 2004 6. MFL CLOSED ENTERED AFTER 2004 7. MFL OPEN ENTERED BEFORE 2005 8. MFL CLOSED ENTERED BEFORE 2005		1. FEDERAL 2. STATE 3. COUNTY 4. OTHER		TOTAL ACRES THIS LINE	
PARCEL NUMBER		SCHOOL DIST.	VOL/PAGE - REG. DEEDS		TOTAL ACRES OF DESC.		ACREAGE & VALUE OF DESCRIPTION SUBJECT TO GENERAL PROPERTY TAX						EXEMPT FROM GEN. PROPERTY TAX		
NAME & ADDRESS		SEC. TN. RANGE DESCRIPTION OF PROPERTY			C O D E	ACRES	LAND VALUE	IMPROVEMENT VALUE	TOTAL VALUE	C O D E	ACRES	VALUE	C O D E		ACRES
11010 613.05 613.04999999999995 Gerard V Hogan, Hogan, Kathy A W9981 River Oaks Road Poynette, WI, 53955		POYNETTE SCHOOL DISTRICT 4536	W9981 RIVER OAKS RD PRT NE1/4 SW1/4;COMM S1/4 COR N1312.58'TO POB N1312.58 S89W1295.63' S593.24'S85E 295.05' SW 2.62' S45W213.53' N89E1215.90'POB see exceptions EXC CS#2496			E A	7.95 5.00	\$800 \$104,400	\$0 \$245,400	\$800 \$349,800					12.95
			Parcel Total				12.95	\$105,200	\$245,400	\$350,600		0.00	\$0		0.00
11010 613.06 613.05999999999995 Gerard V Hogan, Hogan, Kathy A W9981 River Oaks Road Poynette, WI, 53955		POYNETTE SCHOOL DISTRICT 4536	COUNTY HWY V LOT 1, CSM 5445-38-112			A	0.05	\$100	\$0	\$100					0.05
11010 613.07 613.070000000000005 Gerard V Hogan, Hogan, Kathy A W9981 River Oaks Road Poynette, WI, 53955		POYNETTE SCHOOL DISTRICT 4536	RIVER OAKS RD A 10' wide strip of land lying between Lots 7 & 8, CSM 723, described as follows: Comm at the S Q cor of Sec 13; N0-36-12W 1312.58'; cont N0-36-12W 642.12' to the SE cor of Lot 8, CSM 723; N89-28-34W 287.54'; N0-31-26E 254.04'; N9-31-25E 30.09' to POB; N50-21-53E 356.85'; N0-36-12W 12.87'; S50-21-53W 359.39'; SLY alg radius curve, long chord S10-28-30E 11.45' to POB.			A	0.08	\$200	\$0	\$200					0.08
11010 613.1 613.1 RFSLS Trust dated 12/18/2017 W9985 River Oaks Road Poynette, WI, 53955		POYNETTE SCHOOL DISTRICT 4536	W9985 RIVER OAKS RD Lot 1, CSM 64-1-64			A	1.52	\$71,000	\$184,500	\$255,500					1.52

1860

1861

YEAR 2023	State No.
--------------	-----------

ASSESSMENT ROLL FOR DEKORRA Columbia COUNTY

KEY TO
CODES

1.A - RESIDENTIAL
2.B - COMMERCIAL
3.C - MANUFACTURING
4.D - AGRICULTURAL

5.E - UNDEVELOPED
5m - AGRICULTURAL FOREST
6.F - PRODUCTIVE FOREST LANDS
7.G - OTHER

1. PFC REG. ENTERED BEFORE 1/1/72
2. PFC REG. ENTERED AFTER 12/31/71
3. PFC SPECIAL CLASSIFICATION
4. COUNTY FOREST CROP
5. MFL OPEN ENTERED AFTER 2004
6. MFL CLOSED ENTERED AFTER 2004
7. MFL OPEN ENTERED BEFORE 2005
8. MFL CLOSED ENTERED BEFORE 2005

1. FEDERAL
2. STATE
3. COUNTY
4. OTHER

EXEMPT FROM GEN.
PROPERTY TAX

TOTAL
ACRES
THIS
LINE

PARCEL NUMBER		SCHOOL DIST.	VOL/PAGE - REG. DEEDS	TOTAL ACRES OF DESC.	ACREAGE & VALUE OF DESCRIPTION SUBJECT TO GENERAL PROPERTY TAX					6. MFL CLOSED ENTERED AFTER 2004 7. MFL OPEN ENTERED BEFORE 2005 8. MFL CLOSED ENTERED BEFORE 2005			EXEMPT FROM GEN. PROPERTY TAX		ACRES THIS LINE
NAME & ADDRESS			SEC. TN. RANGE DESCRIPTION OF PROPERTY		C O D E	ACRES	LAND VALUE	IMPROVEMENT VALUE	TOTAL VALUE	C O D E	ACRES	VALUE	C O D E	ACRES	
11010 613.B1 613.B1 POYNETTE SCHOOL DISTRICT 4536 Samuel Adams, Adams, Tara W9958 River Oaks Road Poynette, WI, 53955			W9958 RIVER OAKS RD Lot 5, CSM 724-3-199		A	1.99	\$75,500	\$209,000	\$284,500						1.99
11010 613.B2 613.B2 POYNETTE SCHOOL DISTRICT 4536 RICKIE D ELLISON AND BARBARA J ELLISON REVOCABLE LIVING TRUST DATED 4/10/2022 W9942 RIVER OAKS ROAD POYNETTE, WI, 53955			W9942 RIVER OAKS RD Lot 6, CSM 724-3-199		A	2.01	\$75,700	\$211,500	\$287,200						2.01
11010 613.B3 613.B3 POYNETTE SCHOOL DISTRICT 4536 TOWN OF DEKORRA W8225 COUNTY ROAD JV POYNETTE, WI, 53955-8886			0 Road Lot, CSM 724-3-199 --- COM S 1/4 COR; N89W 1336.20'; N0E 1780.51' POB; N85W 498.36' to ctrln of CTH V; N36E 20.79'; N35E 56.58'; S85E 453.21'; S89E 142.74'; N45E 213.53'; N0E 155.92'; N45E 168.52'; S89E 500.05'; S0W 66'; N89W 472.68'; S45W 113.83'; S0W 155.92'; S45W 263.96'; N89W 172.87' POB										X4	2.50	2.50
11010 613.B4 613.B4 POYNETTE SCHOOL DISTRICT 4536 Daniel R Cole 515 Woodlawn Avenue Lodi, WI, 53555			W9972 RIVER OAKS RD Lot 3, CSM 724-3-199		A	2.34	\$78,900	\$158,600	\$237,500						2.34

YEAR 2023	State No.
--------------	-----------

ASSESSMENT ROLL FOR DEKORRA Columbia COUNTY

KEY TO CODES	1.A - RESIDENTIAL 2.B - COMMERCIAL 3.C - MANUFACTURING 4.D - AGRICULTURAL			5.E - UNDEVELOPED 5m - AGRICULTURAL FOREST 6.F - PRODUCTIVE FOREST LANDS 7.G - OTHER			1. PFC REG. ENTERED BEFORE 1/1/72 2. PFC REG. ENTERED AFTER 12/31/71 3. PFC SPECIAL CLASSIFICATION 4. COUNTY FOREST CROP 5. MFL OPEN ENTERED AFTER 2004 6. MFL CLOSED ENTERED AFTER 2004 7. MFL OPEN ENTERED BEFORE 2005 8. MFL CLOSED ENTERED BEFORE 2005				1. FEDERAL 2. STATE 3. COUNTY 4. OTHER		TOTAL ACRES THIS LINE
	ACREAGE & VALUE OF DESCRIPTION SUBJECT TO GENERAL PROPERTY TAX						EXEMPT FROM GEN. PROPERTY TAX						
PROPERTY	C O D E	ACRES	LAND VALUE	IMPROVEMENT VALUE	TOTAL VALUE	C O D E	ACRES	VALUE	C O D E	ACRES			
	A	2.88	\$84,000	\$275,600	\$359,600						2.88		
	A	2.58	\$81,200	\$163,700	\$244,900						2.58		
	A	2.51	\$80,500	\$254,700	\$335,200						2.51		
S89-47-41E N85-37-00W 5-26-29W '', N85-37- waters edge, from waters 8 & land	A	0.24	\$54,000	\$108,200	\$162,200						0.24		

YEAR 2023	State No.
--------------	-----------

ASSESSMENT ROLL FOR DEKORRA Columbia COUNTY

KEY TO
CODES

1.A - RESIDENTIAL
2.B - COMMERCIAL
3.C - MANUFACTURING
4.D - AGRICULTURAL

5.E - UNDEVELOPED
5m - AGRICULTURAL FOREST
6.F - PRODUCTIVE FOREST LANDS
7.G - OTHER

1. PFC REG. ENTERED BEFORE 1/1/72
2. PFC REG. ENTERED AFTER 12/31/71
3. PFC SPECIAL CLASSIFICATION
4. COUNTY FOREST CROP
5. MFL OPEN ENTERED AFTER 2004
6. MFL CLOSED ENTERED AFTER 2004
7. MFL OPEN ENTERED BEFORE 2005
8. MFL CLOSED ENTERED BEFORE 2005

1. FEDERAL
2. STATE
3. COUNTY
4. OTHER

EXEMPT FROM GEN.
PROPERTY TAX

TOTAL
ACRES
THIS
LINE

1870

2023				KEY TO CODES ▶		1.A - RESIDENTIAL 2.B - COMMERCIAL 3.C - MANUFACTURING 4.D - AGRICULTURAL		5.E - UNDEVELOPED 5m - AGRICULTURAL FOREST 6.F - PRODUCTIVE FOREST LANDS 7.G - OTHER		1. PFC REG. ENTERED BEFORE 1/1/72 2. PFC REG. ENTERED AFTER 12/31/71 3. PFC SPECIAL CLASSIFICATION 4. COUNTY FOREST CROP 5. MFL OPEN ENTERED AFTER 2004 6. MFL CLOSED ENTERED AFTER 2004 7. MFL OPEN ENTERED BEFORE 2005 8. MFL CLOSED ENTERED BEFORE 2005		1. FEDERAL 2. STATE 3. COUNTY 4. OTHER		TOTAL ACRES THIS LINE		
PARCEL NUMBER		SCHOOL DIST.		VOL/PAGE - REG. DEEDS		TOTAL ACRES OF DESC.		ACREAGE & VALUE OF DESCRIPTION SUBJECT TO GENERAL PROPERTY TAX							EXEMPT FROM GEN. PROPERTY TAX	
NAME & ADDRESS				SEC. TN. RANGE DESCRIPTION OF PROPERTY		C O D E	ACRES	LAND VALUE	IMPROVEMENT VALUE	TOTAL VALUE	C O D E	ACRES	VALUE	C O D E	ACRES	
11010 615.1A 615.1A William C Wagner III W9988 River Oaks Road Poynette, WI, 53955		POYNETTE SCHOOL DISTRICT 4536		W9988 RIVER OAKS RD Lot 1, CSM 5248-37-20		A	2.57	\$106,600	\$167,800	\$274,400						2.57
11010 618 618 Philip Brace 909 Burning Wood Way Madison, WI, 53704		POYNETTE SCHOOL DISTRICT 4536		N4117 County Highway V LOT 1, CSM 1472-7-23		A	0.33	\$202,300	\$92,500	\$294,800						0.33
11010 619 619 DANIEL J HORKAN, JACQUELINE M HORKAN W10206 SCHIEFELBEIN ROAD POYNETTE, WI, 53955		POYNETTE SCHOOL DISTRICT 4536		W10206 SCHIEFELBEIN RD Lot 1, CSM 1927-11-23 --- ALSO VAC PRT SCHIEFELBEIN RD IN R486-349 EX .29AC IN CUL-DE-SAC see exceptions		A	10.96	\$525,400	\$833,900	\$1,359,300						10.96
11010 619.01 619.01 Steven D Heiar, Heiar, Bonnie J W10120 Schiefelbein Road Poynette, WI, 53955		POYNETTE SCHOOL DISTRICT 4536		W10121 SCHIEFELBEIN ROAD LOT 2, CSM 5185-36-116		A	0.77	\$30,200	\$34,000	\$64,200						0.77

1871

1872

1873

YEAR 2023	State No.
--------------	-----------

ASSESSMENT ROLL FOR DEKORRA Columbia COUNTY

KEY TO
CODES

1.A - RESIDENTIAL
2.B - COMMERCIAL
3.C - MANUFACTURING
4.D - AGRICULTURAL

5.E - UNDEVELOPED
5m - AGRICULTURAL FOREST
6.F - PRODUCTIVE FOREST LANDS
7.G - OTHER

1. PFC REG. ENTERED BEFORE 1/1/72
2. PFC REG. ENTERED AFTER 12/31/71
3. PFC SPECIAL CLASSIFICATION
4. COUNTY FOREST CROP
5. MFL OPEN ENTERED AFTER 2004
6. MFL CLOSED ENTERED AFTER 2004
7. MFL OPEN ENTERED BEFORE 2005
8. MFL CLOSED ENTERED BEFORE 2005

1. FEDERAL
2. STATE
3. COUNTY
4. OTHER

EXEMPT FROM GEN.
PROPERTY TAX

TOTAL
ACRES
THIS
LINE

1874

PARCEL NUMBER	SCHOOL DIST.	VOL/PAGE - REG. DEEDS	TOTAL ACRES OF DESC.	ACREAGE & VALUE OF DESCRIPTION SUBJECT TO GENERAL PROPERTY TAX								EXEMPT FROM GEN. PROPERTY TAX		TOTAL ACRES THIS LINE
NAME & ADDRESS	SEC. TN. RANGE DESCRIPTION OF PROPERTY	C O D E	ACRES	LAND VALUE	IMPROVEMENT VALUE	TOTAL VALUE	C O D E	ACRES	VALUE	C O D E	ACRES			
11010 619.03 619.03 Gregory R Kaschinske, Kaschinske, Michelle M W10133 Scheifelbein Road Poynette, WI, 53955	POYNETTE SCHOOL DISTRICT 4536 W10133 SCHIEFELBEIN RD Lot 1, CSM 5185-36-116	A	0.54	\$48,200	\$234,500	\$282,700								0.54
11010 619.2 619.200000000000005 Harold W Zamzow, Zamzow, Carol A W10154 Schiefelbein Road Poynette, WI, 53955	POYNETTE SCHOOL DISTRICT 4536 W10151 SCHIEFELBEIN RD Lot 1, CSM 1921-11-17	A	0.38	\$41,900	\$11,800	\$53,700								0.38
11010 619.2A 619.2A Judy L Fish W10164 Schiefelbein Rd Poynette, WI, 53955	POYNETTE SCHOOL DISTRICT 4536 0 Lot 1, CSM 1793-9-87	A	0.48	\$45,800	\$9,800	\$55,600								0.48
11010 619.2C 619.2C Judy L Fish W10164 Schiefelbein Rd Poynette, WI, 53955	POYNETTE SCHOOL DISTRICT 4536 0 LOT 2, CSM 1921-11-17	A	0.21	\$6,200	\$0	\$6,200								0.21

1875

1876

1877

YEAR 2023	State No.
--------------	-----------

ASSESSMENT ROLL FOR DEKORRA Columbia COUNTY

KEY TO
CODES

1.A - RESIDENTIAL
2.B - COMMERCIAL
3.C - MANUFACTURING
4.D - AGRICULTURAL

5.E - UNDEVELOPED
5m - AGRICULTURAL FOREST
6.F - PRODUCTIVE FOREST LANDS
7.G - OTHER

1. PFC REG. ENTERED BEFORE 1/1/72
2. PFC REG. ENTERED AFTER 12/31/71
3. PFC SPECIAL CLASSIFICATION
4. COUNTY FOREST CROP
5. MFL OPEN ENTERED AFTER 2004
6. MFL CLOSED ENTERED AFTER 2004
7. MFL OPEN ENTERED BEFORE 2005
8. MFL CLOSED ENTERED BEFORE 2005

1. FEDERAL
2. STATE
3. COUNTY
4. OTHER

EXEMPT FROM GEN.
PROPERTY TAX

TOTAL
ACRES
THIS
LINE

1878

				2023																																																																																																																																																																																																																																																																																																																																																																																																																																																																																																																																																																																																																																																																																																																																																																																																																																																																																																																																																																																																																																																																																																																																																																																																																																																			
--	--	--	--	------	--	--	--	--	--	--	--	--	--	--	--	--	--	--	--	--	--	--	--	--	--	--	--	--	--	--	--	--	--	--	--	--	--	--	--	--	--	--	--	--	--	--	--	--	--	--	--	--	--	--	--	--	--	--	--	--	--	--	--	--	--	--	--	--	--	--	--	--	--	--	--	--	--	--	--	--	--	--	--	--	--	--	--	--	--	--	--	--	--	--	--	--	--	--	--	--	--	--	--	--	--	--	--	--	--	--	--	--	--	--	--	--	--	--	--	--	--	--	--	--	--	--	--	--	--	--	--	--	--	--	--	--	--	--	--	--	--	--	--	--	--	--	--	--	--	--	--	--	--	--	--	--	--	--	--	--	--	--	--	--	--	--	--	--	--	--	--	--	--	--	--	--	--	--	--	--	--	--	--	--	--	--	--	--	--	--	--	--	--	--	--	--	--	--	--	--	--	--	--	--	--	--	--	--	--	--	--	--	--	--	--	--	--	--	--	--	--	--	--	--	--	--	--	--	--	--	--	--	--	--	--	--	--	--	--	--	--	--	--	--	--	--	--	--	--	--	--	--	--	--	--	--	--	--	--	--	--	--	--	--	--	--	--	--	--	--	--	--	--	--	--	--	--	--	--	--	--	--	--	--	--	--	--	--	--	--	--	--	--	--	--	--	--	--	--	--	--	--	--	--	--	--	--	--	--	--	--	--	--	--	--	--	--	--	--	--	--	--	--	--	--	--	--	--	--	--	--	--	--	--	--	--	--	--	--	--	--	--	--	--	--	--	--	--	--	--	--	--	--	--	--	--	--	--	--	--	--	--	--	--	--	--	--	--	--	--	--	--	--	--	--	--	--	--	--	--	--	--	--	--	--	--	--	--	--	--	--	--	--	--	--	--	--	--	--	--	--	--	--	--	--	--	--	--	--	--	--	--	--	--	--	--	--	--	--	--	--	--	--	--	--	--	--	--	--	--	--	--	--	--	--	--	--	--	--	--	--	--	--	--	--	--	--	--	--	--	--	--	--	--	--	--	--	--	--	--	--	--	--	--	--	--	--	--	--	--	--	--	--	--	--	--	--	--	--	--	--	--	--	--	--	--	--	--	--	--	--	--	--	--	--	--	--	--	--	--	--	--	--	--	--	--	--	--	--	--	--	--	--	--	--	--	--	--	--	--	--	--	--	--	--	--	--	--	--	--	--	--	--	--	--	--	--	--	--	--	--	--	--	--	--	--	--	--	--	--	--	--	--	--	--	--	--	--	--	--	--	--	--	--	--	--	--	--	--	--	--	--	--	--	--	--	--	--	--	--	--	--	--	--	--	--	--	--	--	--	--	--	--	--	--	--	--	--	--	--	--	--	--	--	--	--	--	--	--	--	--	--	--	--	--	--	--	--	--	--	--	--	--	--	--	--	--	--	--	--	--	--	--	--	--	--	--	--	--	--	--	--	--	--	--	--	--	--	--	--	--	--	--	--	--	--	--	--	--	--	--	--	--	--	--	--	--	--	--	--	--	--	--	--	--	--	--	--	--	--	--	--	--	--	--	--	--	--	--	--	--	--	--	--	--	--	--	--	--	--	--	--	--	--	--	--	--	--	--	--	--	--	--	--	--	--	--	--	--	--	--	--	--	--	--	--	--	--	--	--	--	--	--	--	--	--	--	--	--	--	--	--	--	--	--	--	--	--	--	--	--	--	--	--	--	--	--	--	--	--	--	--	--	--	--	--	--	--	--	--	--	--	--	--	--	--	--	--	--	--	--	--	--	--	--	--	--	--	--	--	--	--	--	--	--	--	--	--	--	--	--	--	--	--	--	--	--	--	--	--	--	--	--	--	--	--	--	--	--	--	--	--	--	--	--	--	--	--	--	--	--	--	--	--	--	--	--	--	--	--	--	--	--	--	--	--	--	--	--	--	--	--	--	--	--	--	--	--	--	--	--	--	--	--	--	--	--	--	--	--	--	--	--	--	--	--	--	--	--	--	--	--	--	--	--	--	--	--	--	--	--	--	--	--	--	--	--	--	--	--	--	--	--	--	--	--	--	--	--	--	--	--	--	--	--	--	--	--	--	--	--	--	--	--	--	--	--	--	--	--	--	--	--	--	--	--	--	--	--	--	--	--	--	--	--	--	--	--	--	--	--	--	--	--	--	--	--	--	--	--	--	--	--	--	--	--	--	--	--	--	--	--	--	--	--	--	--	--	--	--	--	--	--	--	--	--	--	--	--	--	--	--	--	--	--	--	--	--	--	--	--	--	--	--	--	--	--	--	--	--	--	--	--	--	--	--	--	--	--	--	--	--	--	--	--	--	--	--	--	--	--	--	--	--	--	--	--	--	--	--	--	--	--	--	--	--	--	--	--	--	--	--	--	--	--	--	--	--	--	--	--	--	--	--	--	--	--	--	--	--	--	--	--	--	--	--	--	--	--	--	--	--	--	--	--	--	--	--	--	--	--	--	--	--	--	--	--	--	--	--	--	--	--	--	--	--	--	--	--	--	--	--	--	--	--	--	--	--	--	--	--	--	--	--	--	--	--	--	--	--	--	--	--	--	--	--	--	--	--	--	--	--	--	--	--	--	--	--	--	--	--	--	--	--	--	--	--	--	--	--	--	--	--	--	--	--	--	--	--	--	--	--	--	--	--	--	--	--	--	--	--	--	--	--	--	--	--	--	--	--	--	--	--	--	--	--	--	--	--	--	--	--	--	--	--	--	--

1879

1880

1881

YEAR 2023	State No.
--------------	-----------

ASSESSMENT ROLL FOR DEKORRA Columbia COUNTY

KEY TO
CODES

1.A - RESIDENTIAL
2.B - COMMERCIAL
3.C - MANUFACTURING
4.D - AGRICULTURAL

5.E - UNDEVELOPED
5m - AGRICULTURAL FOREST
6.F - PRODUCTIVE FOREST LANDS
7.G - OTHER

1. PFC REG. ENTERED BEFORE 1/1/72
2. PFC REG. ENTERED AFTER 12/31/71
3. PFC SPECIAL CLASSIFICATION
4. COUNTY FOREST CROP
5. MFL OPEN ENTERED AFTER 2004
6. MFL CLOSED ENTERED AFTER 2004
7. MFL OPEN ENTERED BEFORE 2005
8. MFL CLOSED ENTERED BEFORE 2005

1. FEDERAL
2. STATE
3. COUNTY
4. OTHER

EXEMPT FROM GEN.
PROPERTY TAX

TOTAL
ACRES
THIS
LINE

PARCEL NUMBER		SCHOOL DIST.	VOL/PAGE - REG. DEEDS	TOTAL ACRES OF DESC.	ACREAGE & VALUE OF DESCRIPTION SUBJECT TO GENERAL PROPERTY TAX							6. MFL CLOSED ENTERED AFTER 2004 7. MFL OPEN ENTERED BEFORE 2005 8. MFL CLOSED ENTERED BEFORE 2005		EXEMPT FROM GEN. PROPERTY TAX		ACRES THIS LINE
NAME & ADDRESS			SEC. TN. RANGE DESCRIPTION OF PROPERTY		C O D E	ACRES	LAND VALUE	IMPROVEMENT VALUE	TOTAL VALUE	C O D E	ACRES	VALUE	C O D E	ACRES		
1882	11010 62 62	POYNETTE SCHOOL DISTRICT 4536	W8890 County Highway J - V Prt of SW 1/4 Comm center of Hwy J 180' E of west section line; N 150' to center of old mill race which is south bdd WP&L Co land; E 300'; S 133' to center of hwy; W to Beg		A	1.35	\$69,400	\$105,400	\$174,800						1.35	
	Mark N Staven W8892 County Road J & V Poynette, WI, 53955															
1883	11010 620 620	POYNETTE SCHOOL DISTRICT 4536	N4105 County Highway V PARCEL OF LAND IN SW1/4 OF SW1/4 IN SEC 13 ALSO A PARCEL OF LAND, BEING PART OF GOV'T LOT 5 IN SEC 14;		A	0.98	\$273,400	\$37,700	\$311,100						0.98	
	Brian Schmidt, Schmidt, Stephanie 7273 Lodi-Springfield Road Lodi, WI, 53555															
1884	11010 620.A 620.A	POYNETTE SCHOOL DISTRICT 4536	0 BEG E LN S 14 AT PT 626.9' N SE COR; N75 W101.7' N40 30" W163.3'; S27 05" E270.25'; S89 52" E113.8'; E79'; N79'N75W61.7' TO BEG		A	0.53	\$47,800	\$0	\$47,800						0.53	
	Brian Schmidt, Schmidt, Stephanie 7273 Lodi-Springfield Road Lodi, WI, 53555															
1885	11010 621 621	POYNETTE SCHOOL DISTRICT 4536	W10126 SCHIEFELBEIN RD Comm E line 563.7' N of SE cor; N89-46W 296.6'; N7-46W 200' POB; S7-46E 200'; N89 -46W 60'; N7-46W to river; E to POB		A	0.29	\$246,000	\$143,000	\$389,000						0.29	
	Steven E Gilbertson, Gilbertson, Cynthia L W10126 Schiefelbein Road Poynette, WI, 53955															

YEAR 2023	State No.
--------------	-----------

ASSESSMENT ROLL FOR DEKORRA Columbia COUNTY

KEY TO
CODES

1.A - RESIDENTIAL
2.B - COMMERCIAL
3.C - MANUFACTURING
4.D - AGRICULTURAL

5.E - UNDEVELOPED
5m - AGRICULTURAL FOREST
6.F - PRODUCTIVE FOREST LANDS
7.G - OTHER

1. PFC REG. ENTERED BEFORE 1/1/72
2. PFC REG. ENTERED AFTER 12/31/71
3. PFC SPECIAL CLASSIFICATION
4. COUNTY FOREST CROP
5. MFL OPEN ENTERED AFTER 2004
6. MFL CLOSED ENTERED AFTER 2004
7. MFL OPEN ENTERED BEFORE 2005
8. MFL CLOSED ENTERED BEFORE 2005

1. FEDERAL
2. STATE
3. COUNTY
4. OTHER

EXEMPT FROM GEN.
PROPERTY TAX

TOTAL
ACRES
THIS
LINE

1886

2023				KEY TO CODES ▶		1.A - RESIDENTIAL 2.B - COMMERCIAL 3.C - MANUFACTURING 4.D - AGRICULTURAL		5.E - UNDEVELOPED 5m - AGRICULTURAL FOREST 6.F - PRODUCTIVE FOREST LANDS 7.G - OTHER		1. PFC REG. ENTERED BEFORE 1/1/72 2. PFC REG. ENTERED AFTER 12/31/71 3. PFC SPECIAL CLASSIFICATION 4. COUNTY FOREST CROP 5. MFL OPEN ENTERED AFTER 2004 6. MFL CLOSED ENTERED AFTER 2004 7. MFL OPEN ENTERED BEFORE 2005 8. MFL CLOSED ENTERED BEFORE 2005		1. FEDERAL 2. STATE 3. COUNTY 4. OTHER		TOTAL ACRES THIS LINE		
PARCEL NUMBER		SCHOOL DIST.		VOL/PAGE - REG. DEEDS		TOTAL ACRES OF DESC.		ACREAGE & VALUE OF DESCRIPTION SUBJECT TO GENERAL PROPERTY TAX					EXEMPT FROM GEN. PROPERTY TAX			
NAME & ADDRESS				SEC. TN. RANGE DESCRIPTION OF PROPERTY		C O D E	ACRES	LAND VALUE	IMPROVEMENT VALUE	TOTAL VALUE	C O D E	ACRES	VALUE	C O D E	ACRES	
11010 622 622 Kevin S Strand, Strand, Barbara L W10134 Schiefelbein Road Poynette, WI, 53955		POYNETTE SCHOOL DISTRICT 4536		W10134 SCHIEFELBEIN RD PARCEL OF LAND IN SE1/4 OF SE1/4; BEING A PART OF GOV'T LOT 5, N OF SCHIEFELBEIN RD		A	0.22	\$233,700	\$186,800	\$420,500						0.22
11010 623 623 Eric J Cauwels, Cauwels, Jacqueline 8624 Dory Lane Willow Springs, IL, 60480		POYNETTE SCHOOL DISTRICT 4536		W10130 Schiefelbein Rd Pcl in SE1/4 SE1/4, Comm on E line 563.7' N of SE cor, N89-46W 356.6', N7-46W 169' to edge of Wis River & POB, S7-46E 169', N89- 46W 60', N7-46W to edge of river, Ely to POB.		A	0.23	\$233,700	\$164,300	\$398,000						0.23
11010 624.01 624.01 Christopher M Weber, Weber, Jessie M W10140 Schiefelbein Road Poynette, WI, 53955		POYNETTE SCHOOL DISTRICT 4536		W10140 Schiefelbein Rd LOT 1, CSM 5160-36-91		A	0.42	\$231,300	\$79,200	\$310,500						0.42
11010 624.02 624.02 Kevin S Strand, Strand, Barbara L W10134 Schiefelbein Road Poynette, WI, 53955		POYNETTE SCHOOL DISTRICT 4536		W10139 SCHIEFELBEIN RD LOT 2, CSM 5160-36-91		A	0.17	\$6,700	\$11,000	\$17,700						0.17

1887

1888

1889

YEAR 2023	State No.
--------------	-----------

ASSESSMENT ROLL FOR DEKORRA Columbia COUNTY

KEY TO
CODES

1.A - RESIDENTIAL
2.B - COMMERCIAL
3.C - MANUFACTURING
4.D - AGRICULTURAL

5.E - UNDEVELOPED
5m - AGRICULTURAL FOREST
6.F - PRODUCTIVE FOREST LANDS
7.G - OTHER

1. PFC REG. ENTERED BEFORE 1/1/72
2. PFC REG. ENTERED AFTER 12/31/71
3. PFC SPECIAL CLASSIFICATION
4. COUNTY FOREST CROP
5. MFL OPEN ENTERED AFTER 2004
6. MFL CLOSED ENTERED AFTER 2004
7. MFL OPEN ENTERED BEFORE 2005
8. MFL CLOSED ENTERED BEFORE 2005

1. FEDERAL
2. STATE
3. COUNTY
4. OTHER

EXEMPT FROM GEN.
PROPERTY TAX

TOTAL
ACRES
THIS
LINE

	PARCEL NUMBER	SCHOOL	VOL/PAGE - REG. DEEDS	TOTAL ACRES	ACREAGE & VALUE OF DESCRIPTION							6. MFL CLOSED ENTERED AFTER 2004 7. MFL OPEN ENTERED BEFORE 2005 8. MFL CLOSED ENTERED BEFORE 2005		EXEMPT FROM GEN. PROPERTY TAX		ACRES THIS LINE
		DIST.		OF DESC.	SUBJECT TO GENERAL PROPERTY TAX											
	NAME & ADDRESS			SEC. TN. RANGE DESCRIPTION OF PROPERTY	C O D E	ACRES	LAND VALUE	IMPROVEMENT VALUE	TOTAL VALUE	C O D E	ACRES	VALUE	C O D E	ACRES		
1890	11010 624.03 624.03	POYNETTE SCHOOL DISTRICT 4536		0 SCHIEFELBEIN RD LOT 3, CSM 5160-36-91	A	0.20	\$7,800	\$0	\$7,800						0.20	
	Kevin S Strand, Strand, Barbara L W10134 Schiefelbein Road Poynette, WI, 53955															
1891	11010 625 625	POYNETTE SCHOOL DISTRICT 4536		W10154 Schiefelbein Rd COM E LN SEC. 14,563.7' N OF SE COR, N86 46' W536.6', S85-27 W 154.5' NO 43' W171' POB SO 43'E171',S85 27' W129.5', N2 47'E150', E TO POB	A	0.41	\$244,800	\$147,200	\$392,000						0.41	
	Carol A Glab, Zamzow, Harold W W10154 Schiefelbein Road Poynette, WI, 53955															
1892	11010 626.1 626.1	POYNETTE SCHOOL DISTRICT 4536		W10164 SCHIEFELBEIN RD Pcl-1 in SE1/4 SE1/4; Beg on E line Sec14 563.7' N of SE cor, N89-46W 536.6'; S82- 27W 267'; N4-36W 141.3' POB; S4-36E 141.3'; S82-27W 89'; TH N0-02E 142'; NE to beg. ALSO PALE-RAVINE	A	0.41	\$229,000	\$156,100	\$385,100						0.41	
	Judy L Fish W10164 Schiefelbein Road Poynette, WI, 53955															
1893	11010 627 627	POYNETTE SCHOOL DISTRICT 4536		0 BEG ON E LN S.14-563.7' N OF SE COR; N89 46' W536.6' S82 27' W356'; NO 02' E142' POB SO 02' W142'; S82 27' W95'; N1 00' E112.5' TO RIVER; E TO BEG; PCL #2	A	0.30	\$233,300	\$0	\$233,300						0.30	
	Judy L Fish W10164 Schiefelbein Rd Poynette, WI, 53955															

YEAR 2023	State No.
--------------	-----------

ASSESSMENT ROLL FOR DEKORRA Columbia COUNTY

KEY TO
CODES

1.A - RESIDENTIAL
2.B - COMMERCIAL
3.C - MANUFACTURING
4.D - AGRICULTURAL

5.E - UNDEVELOPED
5m - AGRICULTURAL FOREST
6.F - PRODUCTIVE FOREST LANDS
7.G - OTHER

1. PFC REG. ENTERED BEFORE 1/1/72
2. PFC REG. ENTERED AFTER 12/31/71
3. PFC SPECIAL CLASSIFICATION
4. COUNTY FOREST CROP
5. MFL OPEN ENTERED AFTER 2004
6. MFL CLOSED ENTERED AFTER 2004
7. MFL OPEN ENTERED BEFORE 2005
8. MFL CLOSED ENTERED BEFORE 2005

1. FEDERAL
2. STATE
3. COUNTY
4. OTHER

EXEMPT FROM GEN.
PROPERTY TAX

TOTAL
ACRES
THIS
LINE

1894

				2023																																																																																																																																																																																																																																																																																																																																																																																																																																																																																																																																																																																																																																																																																																																																																																																																																																																																																																																																																																																																																																																																																																																																																																																																																																																					
--	--	--	--	------	--	--	--	--	--	--	--	--	--	--	--	--	--	--	--	--	--	--	--	--	--	--	--	--	--	--	--	--	--	--	--	--	--	--	--	--	--	--	--	--	--	--	--	--	--	--	--	--	--	--	--	--	--	--	--	--	--	--	--	--	--	--	--	--	--	--	--	--	--	--	--	--	--	--	--	--	--	--	--	--	--	--	--	--	--	--	--	--	--	--	--	--	--	--	--	--	--	--	--	--	--	--	--	--	--	--	--	--	--	--	--	--	--	--	--	--	--	--	--	--	--	--	--	--	--	--	--	--	--	--	--	--	--	--	--	--	--	--	--	--	--	--	--	--	--	--	--	--	--	--	--	--	--	--	--	--	--	--	--	--	--	--	--	--	--	--	--	--	--	--	--	--	--	--	--	--	--	--	--	--	--	--	--	--	--	--	--	--	--	--	--	--	--	--	--	--	--	--	--	--	--	--	--	--	--	--	--	--	--	--	--	--	--	--	--	--	--	--	--	--	--	--	--	--	--	--	--	--	--	--	--	--	--	--	--	--	--	--	--	--	--	--	--	--	--	--	--	--	--	--	--	--	--	--	--	--	--	--	--	--	--	--	--	--	--	--	--	--	--	--	--	--	--	--	--	--	--	--	--	--	--	--	--	--	--	--	--	--	--	--	--	--	--	--	--	--	--	--	--	--	--	--	--	--	--	--	--	--	--	--	--	--	--	--	--	--	--	--	--	--	--	--	--	--	--	--	--	--	--	--	--	--	--	--	--	--	--	--	--	--	--	--	--	--	--	--	--	--	--	--	--	--	--	--	--	--	--	--	--	--	--	--	--	--	--	--	--	--	--	--	--	--	--	--	--	--	--	--	--	--	--	--	--	--	--	--	--	--	--	--	--	--	--	--	--	--	--	--	--	--	--	--	--	--	--	--	--	--	--	--	--	--	--	--	--	--	--	--	--	--	--	--	--	--	--	--	--	--	--	--	--	--	--	--	--	--	--	--	--	--	--	--	--	--	--	--	--	--	--	--	--	--	--	--	--	--	--	--	--	--	--	--	--	--	--	--	--	--	--	--	--	--	--	--	--	--	--	--	--	--	--	--	--	--	--	--	--	--	--	--	--	--	--	--	--	--	--	--	--	--	--	--	--	--	--	--	--	--	--	--	--	--	--	--	--	--	--	--	--	--	--	--	--	--	--	--	--	--	--	--	--	--	--	--	--	--	--	--	--	--	--	--	--	--	--	--	--	--	--	--	--	--	--	--	--	--	--	--	--	--	--	--	--	--	--	--	--	--	--	--	--	--	--	--	--	--	--	--	--	--	--	--	--	--	--	--	--	--	--	--	--	--	--	--	--	--	--	--	--	--	--	--	--	--	--	--	--	--	--	--	--	--	--	--	--	--	--	--	--	--	--	--	--	--	--	--	--	--	--	--	--	--	--	--	--	--	--	--	--	--	--	--	--	--	--	--	--	--	--	--	--	--	--	--	--	--	--	--	--	--	--	--	--	--	--	--	--	--	--	--	--	--	--	--	--	--	--	--	--	--	--	--	--	--	--	--	--	--	--	--	--	--	--	--	--	--	--	--	--	--	--	--	--	--	--	--	--	--	--	--	--	--	--	--	--	--	--	--	--	--	--	--	--	--	--	--	--	--	--	--	--	--	--	--	--	--	--	--	--	--	--	--	--	--	--	--	--	--	--	--	--	--	--	--	--	--	--	--	--	--	--	--	--	--	--	--	--	--	--	--	--	--	--	--	--	--	--	--	--	--	--	--	--	--	--	--	--	--	--	--	--	--	--	--	--	--	--	--	--	--	--	--	--	--	--	--	--	--	--	--	--	--	--	--	--	--	--	--	--	--	--	--	--	--	--	--	--	--	--	--	--	--	--	--	--	--	--	--	--	--	--	--	--	--	--	--	--	--	--	--	--	--	--	--	--	--	--	--	--	--	--	--	--	--	--	--	--	--	--	--	--	--	--	--	--	--	--	--	--	--	--	--	--	--	--	--	--	--	--	--	--	--	--	--	--	--	--	--	--	--	--	--	--	--	--	--	--	--	--	--	--	--	--	--	--	--	--	--	--	--	--	--	--	--	--	--	--	--	--	--	--	--	--	--	--	--	--	--	--	--	--	--	--	--	--	--	--	--	--	--	--	--	--	--	--	--	--	--	--	--	--	--	--	--	--	--	--	--	--	--	--	--	--	--	--	--	--	--	--	--	--	--	--	--	--	--	--	--	--	--	--	--	--	--	--	--	--	--	--	--	--	--	--	--	--	--	--	--	--	--	--	--	--	--	--	--	--	--	--	--	--	--	--	--	--	--	--	--	--	--	--	--	--	--	--	--	--	--	--	--	--	--	--	--	--	--	--	--	--	--	--	--	--	--	--	--	--	--	--	--	--	--	--	--	--	--	--	--	--	--	--	--	--	--	--	--	--	--	--	--	--	--	--	--	--	--	--	--	--	--	--	--	--	--	--	--	--	--	--	--	--	--	--	--	--	--	--	--	--	--	--	--	--	--	--	--	--	--	--	--	--	--	--	--	--	--	--	--	--	--	--	--	--	--	--	--	--	--	--	--	--	--	--	--	--	--	--	--	--	--	--	--	--	--	--	--	--	--	--	--	--	--	--	--	--	--	--	--	--	--	--	--	--	--	--	--	--	--	--	--	--	--	--	--	--	--	--	--	--	--	--	--	--	--	--	--	--	--	--	--	--	--	--	--	--

1896

1897

YEAR 2023	State No.
--------------	-----------

ASSESSMENT ROLL FOR DEKORRA Columbia COUNTY

KEY TO
CODES

1.A - RESIDENTIAL
2.B - COMMERCIAL
3.C - MANUFACTURING
4.D - AGRICULTURAL

5.E - UNDEVELOPED
5m - AGRICULTURAL FOREST
6.F - PRODUCTIVE FOREST LANDS
7.G - OTHER

1. PFC REG. ENTERED BEFORE 1/1/72
2. PFC REG. ENTERED AFTER 12/31/71
3. PFC SPECIAL CLASSIFICATION
4. COUNTY FOREST CROP
5. MFL OPEN ENTERED AFTER 2004
6. MFL CLOSED ENTERED AFTER 2004
7. MFL OPEN ENTERED BEFORE 2005
8. MFL CLOSED ENTERED BEFORE 2005

1. FEDERAL
2. STATE
3. COUNTY
4. OTHER

EXEMPT FROM GEN.
PROPERTY TAX

TOTAL
ACRES
THIS
LINE

PARCEL NUMBER	SCHOOL DIST.	VOL/PAGE - REG. DEEDS	TOTAL ACRES OF DESC.	ACREAGE & VALUE OF DESCRIPTION SUBJECT TO GENERAL PROPERTY TAX								EXEMPT FROM GEN. PROPERTY TAX		TOTAL ACRES THIS LINE
NAME & ADDRESS	SEC. TN. RANGE DESCRIPTION OF PROPERTY	C O D E	ACRES	LAND VALUE	IMPROVEMENT VALUE	TOTAL VALUE	C O D E	ACRES	VALUE	C O D E	ACRES			
1898 11010 636.01 636.01 William R Jessup, Jessup, Tamara L 4704 W Evergreen Street Franklin, WI, 53132	POYNETTE SCHOOL DISTRICT 4536 0 TIPPERARY RD Lot 1,2, CSM 1872-10-78 - Exc Crooked Lane as dedicated in 803605	F	39.89	\$143,600	\$0	\$143,600								39.89
1899 11010 636.B 636.B Sandra L Martinez W323 S8350 Sara Street Mukwonago, WI, 53149	POYNETTE SCHOOL DISTRICT 4536 0 Lot 3, CSM 1872-10-78	A	0.21	\$6,200	\$0	\$6,200								0.21
1900 11010 639.03 639.03 Sandra S Enge N3077 Perry Street Poynette, WI, 53955	POYNETTE SCHOOL DISTRICT 4536 N10595 N CROOKED LN Lot 1, CSM 5233-37-5	F D	38.62 16.89	\$139,000 \$4,000	\$0 \$0	\$139,000 \$4,000								55.51
Parcel Total			55.51	\$143,000	\$0	\$143,000		0.00	\$0		0.00			
1901 11010 639.04 639.04 Sandra S Enge N3077 Perry Street Poynette, WI, 53955	POYNETTE SCHOOL DISTRICT 4536 KELLY RD LOT 2, CSM 5233-37-5	A	1.73	\$65,800	\$0	\$65,800								1.73

YEAR 2023	State No.
--------------	-----------

ASSESSMENT ROLL FOR DEKORRA Columbia COUNTY

KEY TO
CODES

1.A - RESIDENTIAL
2.B - COMMERCIAL
3.C - MANUFACTURING
4.D - AGRICULTURAL

5.E - UNDEVELOPED
5m - AGRICULTURAL FOREST
6.F - PRODUCTIVE FOREST LANDS
7.G - OTHER

1. PFC REG. ENTERED BEFORE 1/1/72
2. PFC REG. ENTERED AFTER 12/31/71
3. PFC SPECIAL CLASSIFICATION
4. COUNTY FOREST CROP
5. MFL OPEN ENTERED AFTER 2004
6. MFL CLOSED ENTERED AFTER 2004
7. MFL OPEN ENTERED BEFORE 2005
8. MFL CLOSED ENTERED BEFORE 2005

1. FEDERAL
2. STATE
3. COUNTY
4. OTHER

EXEMPT FROM GEN.
PROPERTY TAX

TOTAL
ACRES
THIS
LINE

1902

2023				KEY TO CODES ▶		1.A - RESIDENTIAL 2.B - COMMERCIAL 3.C - MANUFACTURING 4.D - AGRICULTURAL		5.E - UNDEVELOPED 5m - AGRICULTURAL FOREST 6.F - PRODUCTIVE FOREST LANDS 7.G - OTHER		1. PFC REG. ENTERED BEFORE 1/1/72 2. PFC REG. ENTERED AFTER 12/31/71 3. PFC SPECIAL CLASSIFICATION 4. COUNTY FOREST CROP 5. MFL OPEN ENTERED AFTER 2004 6. MFL CLOSED ENTERED AFTER 2004 7. MFL OPEN ENTERED BEFORE 2005 8. MFL CLOSED ENTERED BEFORE 2005		1. FEDERAL 2. STATE 3. COUNTY 4. OTHER		TOTAL ACRES THIS LINE
PARCEL NUMBER	SCHOOL DIST.	VOL/PAGE - REG. DEEDS	TOTAL ACRES OF DESC.	ACREAGE & VALUE OF DESCRIPTION SUBJECT TO GENERAL PROPERTY TAX							EXEMPT FROM GEN. PROPERTY TAX			
NAME & ADDRESS		SEC. TN. RANGE DESCRIPTION OF PROPERTY		C O D E	ACRES	LAND VALUE	IMPROVEMENT VALUE	TOTAL VALUE	C O D E	ACRES	VALUE	C O D E	ACRES	
11010 639.05 639.04999999999995 Town of Dekorra W8225 COUNTY ROAD JV POYNETTE, WI, 53955-8886		POYNETTE SCHOOL DISTRICT 4536 KELLY DR That part of CSM 5233-37-5 dedicated to the public, described as follows: Beg at the SW cor of Lot 2, CSM 5233; S51-11-49E 66'; S41 -28-27W 68.37'; N52-03-01W 35.05'; N41- 28-27E 47.78'; N51-11-49W 27.55'; N32-13- 11E 21.23' to POB.										X4	0.07	0.07
11010 64 64 Douglas J Hall W8910 County Road J & V Poynette, WI, 53955		POYNETTE SCHOOL DISTRICT 4536 0 PCL IN SW 1/4 BEG AT PT WHERE C LN HWY J INTERSECTS W SEC LN; TH E 80'; N 215' TO BEG; TH S 215'; SE 100'; N150'; TH NWLY TO BEG.		A	0.43	\$2,700	\$0	\$2,700						0.43
11010 640 640 Sandra L Martinez W323 S8350 Sara Street Mukwonago, WI, 53149		POYNETTE SCHOOL DISTRICT 4536 N3854 TIPPERARY RD Lot 2 & Prt Lot 1, Blk 1, Nome or Camp Rest #1, & Prt of NE1/4 of SE1/4		A	0.23	\$72,000	\$136,700	\$208,700						0.23
11010 641 641 KALEIGH PRANGE N3850 TIPPERARY ROAD POYNETTE, WI, 53955		POYNETTE SCHOOL DISTRICT 4536 N3850 TIPPERARY RD Lot 3, Blk 1, Nome or Camp Rest #1 being 50' X 100'. ALSO Comm at point 31.97' SW of NE cor Lot 4 on rear lot line; SE 100'; NE 150'; NW 100'; SW 150' to Beg		A	0.34	\$60,700	\$48,500	\$109,200						0.34

1904

1905

YEAR 2023	State No.
--------------	-----------

ASSESSMENT ROLL FOR DEKORRA Columbia COUNTY

KEY TO
CODES

1.A - RESIDENTIAL
2.B - COMMERCIAL
3.C - MANUFACTURING
4.D - AGRICULTURAL

5.E - UNDEVELOPED
5m - AGRICULTURAL FOREST
6.F - PRODUCTIVE FOREST LANDS
7.G - OTHER

1. PFC REG. ENTERED BEFORE 1/1/72
2. PFC REG. ENTERED AFTER 12/31/71
3. PFC SPECIAL CLASSIFICATION
4. COUNTY FOREST CROP
5. MFL OPEN ENTERED AFTER 2004
6. MFL CLOSED ENTERED AFTER 2004
7. MFL OPEN ENTERED BEFORE 2005
8. MFL CLOSED ENTERED BEFORE 2005

1. FEDERAL
2. STATE
3. COUNTY
4. OTHER

EXEMPT FROM GEN.
PROPERTY TAX

TOTAL
ACRES
THIS
LINE

1906

1907

1908

1909

PARCEL NUMBER	SCHOOL DIST.	VOL/PAGE - REG. DEEDS	TOTAL ACRES OF DESC.	ACREAGE & VALUE OF DESCRIPTION SUBJECT TO GENERAL PROPERTY TAX								EXEMPT FROM GEN. PROPERTY TAX		TOTAL ACRES THIS LINE
NAME & ADDRESS	SEC. TN. RANGE DESCRIPTION OF PROPERTY	C O D E	ACRES	LAND VALUE	IMPROVEMENT VALUE	TOTAL VALUE	C O D E	ACRES	VALUE	C O D E	ACRES			
11010 642 642 Brian W James, James, Christine L N9171 Cardinal Crest Lane New Glarus, WI, 53574	POYNETTE SCHOOL DISTRICT 4536 N3848 TIPPERARY RD LOT 4-BLOCK 1-CAMP REST PLAT.	A	0.12	\$45,000	\$139,100	\$184,100								0.12
11010 643 643 ANDREA CHRISTOFFERSON, CONNORS, MICHAEL G, ET AL. W9416 PARKWAY DRIVE POYNETTE, WI, 53955	POYNETTE SCHOOL DISTRICT 4536 N3844 TIPPERARY RD Lots 5 & 6, Blk 1, Nome or Camp Rest No 1	A	0.23	\$72,000	\$45,100	\$117,100								0.23
11010 644.01 644.01 Tamara N Carroll N3840 Tipperary Road Poynette, WI, 53955	POYNETTE SCHOOL DISTRICT 4536 N3840 TIPPERARY RD Lot 1, CSM 6307-46-56	A	0.23	\$43,200	\$137,800	\$181,000								0.23
11010 646 646 JULIA PERSIKE 503 HILLVIEW STREET LODI, WI, 53555	POYNETTE SCHOOL DISTRICT 4536 N3834 TIPPERARY RD Lot 9, Blk 1, Nome or Camp Rest #1	A	0.12	\$36,100	\$134,400	\$170,500								0.12

YEAR 2023	State No.
--------------	-----------

ASSESSMENT ROLL FOR DEKORRA Columbia COUNTY

KEY TO
CODES

1.A - RESIDENTIAL
2.B - COMMERCIAL
3.C - MANUFACTURING
4.D - AGRICULTURAL

5.E - UNDEVELOPED
5m - AGRICULTURAL FOREST
6.F - PRODUCTIVE FOREST LANDS
7.G - OTHER

1. PFC REG. ENTERED BEFORE 1/1/72
2. PFC REG. ENTERED AFTER 12/31/71
3. PFC SPECIAL CLASSIFICATION
4. COUNTY FOREST CROP
5. MFL OPEN ENTERED AFTER 2004
6. MFL CLOSED ENTERED AFTER 2004
7. MFL OPEN ENTERED BEFORE 2005
8. MFL CLOSED ENTERED BEFORE 2005

1. FEDERAL
2. STATE
3. COUNTY
4. OTHER

EXEMPT FROM GEN.
PROPERTY TAX

TOTAL
ACRES
THIS
LINE

PARCEL NUMBER	SCHOOL DIST.	VOL/PAGE - REG. DEEDS	TOTAL ACRES OF DESC.	ACREAGE & VALUE OF DESCRIPTION SUBJECT TO GENERAL PROPERTY TAX								EXEMPT FROM GEN. PROPERTY TAX		TOTAL ACRES THIS LINE
NAME & ADDRESS	SEC. TN. RANGE DESCRIPTION OF PROPERTY	C O D E	ACRES	LAND VALUE	IMPROVEMENT VALUE	TOTAL VALUE	C O D E	ACRES	VALUE	C O D E	ACRES			
1910 11010 647 647 Kale A and Elayne S Nicholls Family Trust 223 N. Lapham Peak Rd. Delafield, Wisconsin, 53018	POYNETTE SCHOOL DISTRICT 4536 N3830 TIPPERARY RD Lot 10, Blk 1, Nome or Camp Rest #1	A	0.12	\$36,100	\$56,000	\$92,100								0.12
1911 11010 648 648 Midwest Property Management Of Southern Wisconsin LLC 7203 Gene Street DeForest, WI, 53532	POYNETTE SCHOOL DISTRICT 4536 N3826 TIPPERARY RD Lot 1 CSM 4623-32-108	A	0.23	\$72,000	\$123,000	\$195,000								0.23
1912 11010 65 65 Todd A Cibulka, Cibulka, Shelly R N5028 County Road J Poynette, WI, 53955	POYNETTE SCHOOL DISTRICT 4536 W8884 County Highway J - V Lot 2, CSM 2296-14-87	5M D E	3.86 42.00 2.00	\$6,900 \$9,900 \$200	\$0 \$0 \$0	\$6,900 \$9,900 \$200								47.86
Parcel Total			47.86	\$17,000	\$0	\$17,000		0.00	\$0		0.00			
1913 11010 650.01 650.01 Rose Investment Properties LLC N3818 Tipperary Road Poynette, WI, 53955	POYNETTE SCHOOL DISTRICT 4536 N3818 TIPPERARY RD LOT 1 CS#4201-29-81	A	0.11	\$35,800	\$119,500	\$155,300								0.11

YEAR 2023	State No.
--------------	-----------

ASSESSMENT ROLL FOR DEKORRA Columbia COUNTY

KEY TO
CODES

1.A - RESIDENTIAL
2.B - COMMERCIAL
3.C - MANUFACTURING
4.D - AGRICULTURAL

5.E - UNDEVELOPED
5m - AGRICULTURAL FOREST
6.F - PRODUCTIVE FOREST LANDS
7.G - OTHER

1. PFC REG. ENTERED BEFORE 1/1/72
2. PFC REG. ENTERED AFTER 12/31/71
3. PFC SPECIAL CLASSIFICATION
4. COUNTY FOREST CROP
5. MFL OPEN ENTERED AFTER 2004
6. MFL CLOSED ENTERED AFTER 2004
7. MFL OPEN ENTERED BEFORE 2005
8. MFL CLOSED ENTERED BEFORE 2005

1. FEDERAL
2. STATE
3. COUNTY
4. OTHER

EXEMPT FROM GEN.
PROPERTY TAX

TOTAL
ACRES
THIS
LINE

1914

--	--	--	--	--	--	--	--	--	--	--	--	--	--	--	--	--	--	--	--	--	--	--	--	--	--	--	--	--	--	--	--	--	--	--	--	--	--	--	--	--	--	--	--	--	--	--	--	--	--	--	--	--	--	--	--	--	--	--	--	--	--	--	--	--	--	--	--	--	--	--	--	--	--	--	--	--	--	--	--	--	--	--	--	--	--	--	--	--	--	--	--	--	--	--	--	--	--	--	--	--	--	--	--	--	--	--	--	--	--	--	--	--	--	--	--	--	--	--	--	--	--	--	--	--	--	--	--	--	--	--	--	--	--	--	--	--	--	--	--	--	--	--	--	--	--	--	--	--	--	--	--	--	--	--	--	--	--	--	--	--	--	--	--	--	--	--	--	--	--	--	--	--	--	--	--	--	--	--	--	--	--	--	--	--	--	--	--	--	--	--	--	--	--	--	--	--	--	--	--	--	--	--	--	--	--	--	--	--	--	--	--	--	--	--	--	--	--	--	--	--	--	--	--	--	--	--	--	--	--	--	--	--	--	--	--	--	--	--	--	--	--	--	--	--	--	--	--	--	--	--	--	--	--	--	--	--	--	--	--	--	--	--	--	--	--	--	--	--	--	--	--	--	--	--	--	--	--	--	--	--	--	--	--	--	--	--	--	--	--	--	--	--	--	--	--	--	--	--	--	--	--	--	--	--	--	--	--	--	--	--	--	--	--	--	--	--	--	--	--	--	--	--	--	--	--	--	--	--	--	--	--	--	--	--	--	--	--	--	--	--	--	--	--	--	--	--	--	--	--	--	--	--	--	--	--	--	--	--	--	--	--	--	--	--	--	--	--	--	--	--	--	--	--	--	--	--	--	--	--	--	--	--	--	--	--	--	--	--	--	--	--	--	--	--	--	--	--	--	--	--	--	--	--	--	--	--	--	--	--	--	--	--	--	--	--	--	--	--	--	--	--	--	--	--	--	--	--	--	--	--	--	--	--	--	--	--	--	--	--	--	--	--	--	--	--	--	--	--	--	--	--	--	--	--	--	--	--	--	--	--	--	--	--	--	--	--	--	--	--	--	--	--	--	--	--	--	--	--	--	--	--	--	--	--	--	--	--	--	--	--	--	--	--	--	--	--	--	--	--	--	--	--	--	--	--	--	--	--	--	--	--	--	--	--	--	--	--	--	--	--	--	--	--	--	--	--	--	--	--	--	--	--	--	--	--	--	--	--	--	--	--	--	--	--	--	--	--	--	--	--	--	--	--	--	--	--	--	--	--	--	--	--	--	--	--	--	--	--	--	--	--	--	--	--	--	--	--	--	--	--	--	--	--	--	--	--	--	--	--	--	--	--	--	--	--	--	--	--	--	--	--	--	--	--	--	--	--	--	--	--	--	--	--	--	--	--	--	--	--	--	--	--	--	--	--	--	--	--	--	--	--	--	--	--	--	--	--	--	--	--	--	--	--	--	--	--	--	--	--	--	--	--	--	--	--	--	--	--	--	--	--	--	--	--	--	--	--	--	--	--	--	--	--	--	--	--	--	--	--	--	--	--	--	--	--	--	--	--	--	--	--	--	--	--	--	--	--	--	--	--	--	--	--	--	--	--	--	--	--	--	--	--	--	--	--	--	--	--	--	--	--	--	--	--	--	--	--	--	--	--	--	--	--	--	--	--	--	--	--	--	--	--	--	--	--	--	--	--	--	--	--	--	--	--	--	--	--	--	--	--	--	--	--	--	--	--	--	--	--	--	--	--	--	--	--	--	--	--	--	--	--	--	--	--	--	--	--	--	--	--	--	--	--	--	--	--	--	--	--	--	--	--	--	--	--	--	--	--	--	--	--	--	--	--	--	--	--	--	--	--	--	--	--	--	--	--	--	--	--	--	--	--	--	--	--	--	--	--	--	--	--	--	--	--	--	--	--	--	--	--	--	--	--	--	--	--	--	--	--	--	--	--	--	--	--	--	--	--	--	--	--	--	--	--	--	--	--	--	--	--	--	--	--	--	--	--	--	--	--	--	--	--	--	--	--	--	--	--	--	--	--	--	--	--	--	--	--	--	--	--	--	--	--	--	--	--	--	--	--	--	--	--	--	--	--	--	--	--	--	--	--	--	--	--	--	--	--	--	--	--	--	--	--	--	--	--	--	--	--	--	--	--	--	--	--	--	--	--	--	--	--	--	--	--	--	--	--	--	--	--	--	--	--	--	--	--	--	--	--	--	--	--	--	--	--	--	--	--	--	--	--	--	--	--	--	--	--	--	--	--	--	--	--	--	--	--	--	--	--	--	--	--	--	--	--	--	--	--	--	--	--	--	--	--	--	--	--	--	--	--	--	--	--	--	--	--	--	--	--	--	--	--	--	--	--	--	--	--	--	--	--	--	--	--	--	--	--	--	--	--	--	--	--	--	--	--	--	--	--	--	--	--	--	--	--	--	--	--	--	--	--	--	--	--	--	--	--	--	--	--	--	--	--	--	--	--	--	--	--	--	--	--	--	--	--	--	--	--	--	--	--	--	--	--	--	--	--	--	--	--	--	--	--	--	--	--	--	--	--	--	--	--	--	--	--	--	--	--	--	--	--	--	--	--	--	--	--	--	--	--	--	--	--	--	--	--	--	--	--	--	--	--	--	--	--	--	--	--	--	--	--	--	--	--	--	--	--	--	--	--	--	--	--	--	--	--	--	--	--	--	--	--	--	--	--	--	--	--	--	--	--	--	--	--	--	--	--	--	--	--	--	--	--	--	--	--	--	--	--	--	--	--	--	--	--	--	--

1915

1916

1917

YEAR 2023	State No.
--------------	-----------

ASSESSMENT ROLL FOR DEKORRA Columbia COUNTY

KEY TO
CODES

1.A - RESIDENTIAL
2.B - COMMERCIAL
3.C - MANUFACTURING
4.D - AGRICULTURAL

5.E - UNDEVELOPED
5m - AGRICULTURAL FOREST
6.F - PRODUCTIVE FOREST LANDS
7.G - OTHER

1. PFC REG. ENTERED BEFORE 1/1/72
2. PFC REG. ENTERED AFTER 12/31/71
3. PFC SPECIAL CLASSIFICATION
4. COUNTY FOREST CROP
5. MFL OPEN ENTERED AFTER 2004
6. MFL CLOSED ENTERED AFTER 2004
7. MFL OPEN ENTERED BEFORE 2005
8. MFL CLOSED ENTERED BEFORE 2005

1. FEDERAL
2. STATE
3. COUNTY
4. OTHER

EXEMPT FROM GEN.
PROPERTY TAX

TOTAL
ACRES
THIS
LINE

1918

		2023				KEY TO CODES ▶		1.A - RESIDENTIAL 2.B - COMMERCIAL 3.C - MANUFACTURING 4.D - AGRICULTURAL		5.E - UNDEVELOPED 5m - AGRICULTURAL FOREST 6.F - PRODUCTIVE FOREST LANDS 7.G - OTHER		1. PFC REG. ENTERED BEFORE 1/1/72 2. PFC REG. ENTERED AFTER 12/31/71 3. PFC SPECIAL CLASSIFICATION 4. COUNTY FOREST CROP 5. MFL OPEN ENTERED AFTER 2004 6. MFL CLOSED ENTERED AFTER 2004 7. MFL OPEN ENTERED BEFORE 2005 8. MFL CLOSED ENTERED BEFORE 2005		1. FEDERAL 2. STATE 3. COUNTY 4. OTHER		TOTAL ACRES THIS LINE
PARCEL NUMBER		SCHOOL DIST.		VOL/PAGE - REG. DEEDS		TOTAL ACRES OF DESC.		ACREAGE & VALUE OF DESCRIPTION SUBJECT TO GENERAL PROPERTY TAX					EXEMPT FROM GEN. PROPERTY TAX			
NAME & ADDRESS				SEC. TN. RANGE DESCRIPTION OF PROPERTY		C O D E	ACRES	LAND VALUE	IMPROVEMENT VALUE	TOTAL VALUE	C O D E	ACRES	VALUE	C O D E	ACRES	
11010 654.04 654.04 Jonathan H Kutzke N3798 Tipperary Road Poynette, WI, 53955		POYNETTE SCHOOL DISTRICT 4536		N3798 TIPPERARY RD Lot 1, CSM 5179-36-110		A	0.22	\$34,000	\$192,300	\$226,300						0.22
11010 656 656 Mark A Hilgers, Hilgers, Kathleen J 802 W Main Street #21 Waunakee, WI, 53597		POYNETTE SCHOOL DISTRICT 4536		N3796 TIPPERARY RD Prt GL 2 Sec 22,Beg at a point on Sly margin Nome St which point is S32-14W 150' from west cor Lot 3, Blk 2 Nome or Camp Rest #1 plat..... and being 50' wide on Nome St by 100'		A	0.08	\$25,700	\$52,100	\$77,800						0.08
11010 657 657 Marie E Zimmermann N3794 Tipperary Road Poynette, WI, 53955		POYNETTE SCHOOL DISTRICT 4536		N3794 TIPPERARY RD BEG 200' SW OF SW COR L 3-BLK 2, Nome or Camp Rest #1 plat IN LN WITH S LN BLK 2; SE 10'; SW 50'; NW 100': NE 50'; SE 90' TO BEG		A	0.12	\$36,100	\$86,300	\$122,400						0.12
11010 658 658 Carol E Monson PO Box 16 Poynette, WI, 53955		POYNETTE SCHOOL DISTRICT 4536		N3790 TIPPERARY RD LOT 1, CSM 656-3-131		A	0.12	\$37,600	\$66,400	\$104,000						0.12

1919

1920

1921

YEAR 2023	State No.
--------------	-----------

ASSESSMENT ROLL FOR DEKORRA Columbia COUNTY

KEY TO
CODES

1.A - RESIDENTIAL
2.B - COMMERCIAL
3.C - MANUFACTURING
4.D - AGRICULTURAL

5.E - UNDEVELOPED
5m - AGRICULTURAL FOREST
6.F - PRODUCTIVE FOREST LANDS
7.G - OTHER

1. PFC REG. ENTERED BEFORE 1/1/72
2. PFC REG. ENTERED AFTER 12/31/71
3. PFC SPECIAL CLASSIFICATION
4. COUNTY FOREST CROP
5. MFL OPEN ENTERED AFTER 2004
6. MFL CLOSED ENTERED AFTER 2004
7. MFL OPEN ENTERED BEFORE 2005
8. MFL CLOSED ENTERED BEFORE 2005

1. FEDERAL
2. STATE
3. COUNTY
4. OTHER

EXEMPT FROM GEN.
PROPERTY TAX

TOTAL
ACRES
THIS
LINE

PARCEL NUMBER	SCHOOL DIST.	VOL/PAGE - REG. DEEDS	TOTAL ACRES OF DESC.	ACREAGE & VALUE OF DESCRIPTION SUBJECT TO GENERAL PROPERTY TAX					6. MFL CLOSED ENTERED AFTER 2004 7. MFL OPEN ENTERED BEFORE 2005 8. MFL CLOSED ENTERED BEFORE 2005			EXEMPT FROM GEN. PROPERTY TAX		ACRES THIS LINE
NAME & ADDRESS	SEC. TN. RANGE DESCRIPTION OF PROPERTY	C O D E	ACRES	LAND VALUE	IMPROVEMENT VALUE	TOTAL VALUE	C O D E	ACRES	VALUE	C O D E	ACRES			
11010 659 659 Carol E Monson PO Box 16 Poynette, WI, 53955	POYNETTE SCHOOL DISTRICT 4536 N3790 TIPPERARY RD LOT 2, CSM 656-3-131	A	0.12	\$9,400	\$28,200	\$37,600						0.12		
11010 66 66 Joseph G Marino Declaration of Trust dated 1/22/2001 221 Howard Street Geneva, IL, 60134	POYNETTE SCHOOL DISTRICT 4536 0 Prt of W 30 A of SE1/4 of SW1/4 lying S of Hwy J & lying E of line 827' E of W line SE1/4 of SW1/4	E	9.73	\$7,300	\$0	\$7,300						9.73		
11010 66.A 66.A David R Mattson, Mattson, Cyndi L W8809 County Road J & V Poynette, WI, 53955	POYNETTE SCHOOL DISTRICT 4536 W8809 County Highway J - V Lot 3, CSM 2296-14-87	A D D E	5.00 16.50 17.00 1.50	\$104,400 \$4,600 \$4,000 \$200	\$278,300 \$0 \$0 \$0	\$382,700 \$4,600 \$4,000 \$200						40.00		
Parcel Total			40.00	\$113,200	\$278,300	\$391,500		0.00	\$0		0.00			
11010 660.01 660.01 Paul R Skalitzky PO Box 702 Sun Prairie, WI, 53590	POYNETTE SCHOOL DISTRICT 4536 N3780 TIPPERARY RD Lot 1, CSM 6156-45-9	A	0.29	\$38,400	\$78,400	\$116,800						0.29		

YEAR 2023	State No.
--------------	-----------

ASSESSMENT ROLL FOR DEKORRA Columbia COUNTY

KEY TO
CODES

1.A - RESIDENTIAL
2.B - COMMERCIAL
3.C - MANUFACTURING
4.D - AGRICULTURAL

5.E - UNDEVELOPED
5m - AGRICULTURAL FOREST
6.F - PRODUCTIVE FOREST LANDS
7.G - OTHER

1. PFC REG. ENTERED BEFORE 1/1/72
2. PFC REG. ENTERED AFTER 12/31/71
3. PFC SPECIAL CLASSIFICATION
4. COUNTY FOREST CROP
5. MFL OPEN ENTERED AFTER 2004
6. MFL CLOSED ENTERED AFTER 2004
7. MFL OPEN ENTERED BEFORE 2005
8. MFL CLOSED ENTERED BEFORE 2005

1. FEDERAL
2. STATE
3. COUNTY
4. OTHER

EXEMPT FROM GEN.
PROPERTY TAX

TOTAL
ACRES
THIS
LINE

1926

PARCEL NUMBER	SCHOOL DIST.	VOL/PAGE - REG. DEEDS	TOTAL ACRES OF DESC.	ACREAGE & VALUE OF DESCRIPTION SUBJECT TO GENERAL PROPERTY TAX								EXEMPT FROM GEN. PROPERTY TAX		TOTAL ACRES THIS LINE
NAME & ADDRESS	SEC. TN. RANGE DESCRIPTION OF PROPERTY	C O D E	ACRES	LAND VALUE	IMPROVEMENT VALUE	TOTAL VALUE	C O D E	ACRES	VALUE	C O D E	ACRES			
11010 660.02 660.02 Sarah L Kidd Living Trust dated 4/7/2014 600 North Lake Shore Drive 1508 Chicago, IL, 60611	POYNETTE SCHOOL DISTRICT 4536 W10690 N CROOKED LN Lot 2, CSM 6156-45-9	A	2.59	\$67,000	\$271,500	\$338,500								2.59
11010 661 661 David R Neupert, Neupert, Kathleen K 209 Coach House Drive Madison, WI, 53716	POYNETTE SCHOOL DISTRICT 4536 N3864 TIPPERARY RD COMM 831/2' E NW COR L 1 BLK 1 CAMP REST TH SE 128'; NE 50'; NW 73'; W 77' TO BEG. ALSO PCL 33' BY 50' ON SE END OF SD L. ALSO STRIP 16' AS REC IN V258-197	A	0.15	\$46,700	\$43,000	\$89,700								0.15
11010 661.01 661.01 David R Neupert, Neupert, Kathleen K 209 Coach House Drive Madison, WI, 53716	POYNETTE SCHOOL DISTRICT 4536 0 LOT 1, CSM 5073-36-4	A	0.08	\$12,500	\$0	\$12,500								0.08
11010 663.03 663.03 Dennis Lee, Lee, Heather 1212 Dartmouth Drive Waunakee, WI, 53597	POYNETTE SCHOOL DISTRICT 4536 N3789 TIPPERARY RD LT 1 CS 4434-31-47	A	0.52	\$198,000	\$259,000	\$457,000								0.52

1928

1929

YEAR 2023	State No.
--------------	-----------

ASSESSMENT ROLL FOR DEKORRA Columbia COUNTY

KEY TO CODES		1.A - RESIDENTIAL 2.B - COMMERCIAL 3.C - MANUFACTURING 4.D - AGRICULTURAL			5.E - UNDEVELOPED 5m - AGRICULTURAL FOREST 6.F - PRODUCTIVE FOREST LANDS 7.G - OTHER			1. PFC REG. ENTERED BEFORE 1/1/72 2. PFC REG. ENTERED AFTER 12/31/71 3. PFC SPECIAL CLASSIFICATION 4. COUNTY FOREST CROP 5. MFL OPEN ENTERED AFTER 2004 6. MFL CLOSED ENTERED AFTER 2004 7. MFL OPEN ENTERED BEFORE 2005 8. MFL CLOSED ENTERED BEFORE 2005			1. FEDERAL 2. STATE 3. COUNTY 4. OTHER			TOTAL ACRES THIS LINE
		ACREAGE & VALUE OF DESCRIPTION SUBJECT TO GENERAL PROPERTY TAX						EXEMPT FROM GEN. PROPERTY TAX						
PROPERTY		C O D E	ACRES	LAND VALUE	IMPROVEMENT VALUE	TOTAL VALUE	C O D E	ACRES	VALUE	C O D E	ACRES			
		A	0.25	\$182,100	\$27,300	\$209,400						0.25		
		A	0.24	\$73,700	\$154,500	\$228,200						0.24		
		A	0.21	\$187,300	\$29,500	\$216,800						0.21		
		A	0.22	\$92,400	\$106,800	\$199,200						0.22		
and VACATED														

YEAR 2023	State No.
--------------	-----------

ASSESSMENT ROLL FOR DEKORRA Columbia COUNTY

KEY TO
CODES

1.A - RESIDENTIAL
2.B - COMMERCIAL
3.C - MANUFACTURING
4.D - AGRICULTURAL

5.E - UNDEVELOPED
5m - AGRICULTURAL FOREST
6.F - PRODUCTIVE FOREST LANDS
7.G - OTHER

1. PFC REG. ENTERED BEFORE 1/1/72
2. PFC REG. ENTERED AFTER 12/31/71
3. PFC SPECIAL CLASSIFICATION
4. COUNTY FOREST CROP
5. MFL OPEN ENTERED AFTER 2004
6. MFL CLOSED ENTERED AFTER 2004
7. MFL OPEN ENTERED BEFORE 2005
8. MFL CLOSED ENTERED BEFORE 2005

1. FEDERAL
2. STATE
3. COUNTY
4. OTHER

EXEMPT FROM GEN.
PROPERTY TAX

TOTAL
ACRES
THIS
LINE

1934

2023				KEY TO CODES ▶		1.A - RESIDENTIAL 2.B - COMMERCIAL 3.C - MANUFACTURING 4.D - AGRICULTURAL		5.E - UNDEVELOPED 5m - AGRICULTURAL FOREST 6.F - PRODUCTIVE FOREST LANDS 7.G - OTHER		1. PFC REG. ENTERED BEFORE 1/1/72 2. PFC REG. ENTERED AFTER 12/31/71 3. PFC SPECIAL CLASSIFICATION 4. COUNTY FOREST CROP 5. MFL OPEN ENTERED AFTER 2004 6. MFL CLOSED ENTERED AFTER 2004 7. MFL OPEN ENTERED BEFORE 2005 8. MFL CLOSED ENTERED BEFORE 2005		1. FEDERAL 2. STATE 3. COUNTY 4. OTHER		TOTAL ACRES THIS LINE		
PARCEL NUMBER		SCHOOL DIST.		VOL/PAGE - REG. DEEDS		TOTAL ACRES OF DESC.		ACREAGE & VALUE OF DESCRIPTION SUBJECT TO GENERAL PROPERTY TAX					EXEMPT FROM GEN. PROPERTY TAX			
NAME & ADDRESS				SEC. TN. RANGE DESCRIPTION OF PROPERTY		C O D E	ACRES	LAND VALUE	IMPROVEMENT VALUE	TOTAL VALUE	C O D E	ACRES	VALUE	C O D E	ACRES	
11010 667 667 Eric J Lottes N3875 Tipperary Road Poynette, WI, 53955		POYNETTE SCHOOL DISTRICT 4536		N3875 TIPPERARY RD Lot 3, Wild Cat Beach, vacated River View St		A	0.22	\$92,400	\$149,000	\$241,400						0.22
11010 668 668 William R Jessup, Jessup, Tamara L 4704 W Evergreen Street Franklin, WI, 53132		POYNETTE SCHOOL DISTRICT 4536		N3883 TIPPERARY RD Lots 4-5 Wild Cat Beach Plat, pt vacated River View St, Pt of Lot 6 as described in R357-460		A	0.41	\$252,000	\$29,300	\$281,300						0.41
11010 67 67 Wisconsin Power & Light Wis PSC MG&E 4902 N Biltmore Lane Suite 1000 Madison, WI, 53718-2148		POYNETTE SCHOOL DISTRICT 4536		N 1/2 OF NE 1/4 OF SE 1/4 & ALL OF NW 1/4 OF SE 1/4										X5	60.00	60.00
11010 670 670 Deb and Kevin Thoeny Revocable Living Trust dated April 10, 2023, and any amendments thereto N3887 Tipperary Road Poynette, Wisconsin, 53955		POYNETTE SCHOOL DISTRICT 4536		N3887 TIPPERARY RD Lots 6 & 7, Wild Cat Beach Plat; & pt vac Riverview St - See Exceptions		A	0.41	\$226,800	\$66,600	\$293,400						0.41

1936

1937

YEAR 2023	State No.
--------------	-----------

ASSESSMENT ROLL FOR DEKORRA Columbia COUNTY

KEY TO
CODES

1.A - RESIDENTIAL
2.B - COMMERCIAL
3.C - MANUFACTURING
4.D - AGRICULTURAL

5.E - UNDEVELOPED
5m - AGRICULTURAL FOREST
6.F - PRODUCTIVE FOREST LANDS
7.G - OTHER

1. PFC REG. ENTERED BEFORE 1/1/72
2. PFC REG. ENTERED AFTER 12/31/71
3. PFC SPECIAL CLASSIFICATION
4. COUNTY FOREST CROP
5. MFL OPEN ENTERED AFTER 2004
6. MFL CLOSED ENTERED AFTER 2004
7. MFL OPEN ENTERED BEFORE 2005
8. MFL CLOSED ENTERED BEFORE 2005

1. FEDERAL
2. STATE
3. COUNTY
4. OTHER

EXEMPT FROM GEN.
PROPERTY TAX

TOTAL
ACRES
THIS
LINE

PARCEL NUMBER	SCHOOL DIST.	VOL/PAGE - REG. DEEDS	TOTAL ACRES	ACREAGE & VALUE OF DESCRIPTION				6. MFL CLOSED ENTERED AFTER 2004 7. MFL OPEN ENTERED BEFORE 2005 8. MFL CLOSED ENTERED BEFORE 2005			EXEMPT FROM GEN. PROPERTY TAX		ACRES THIS LINE
		OF DESC.	SUBJECT TO GENERAL PROPERTY TAX										
NAME & ADDRESS		SEC. TN. RANGE DESCRIPTION OF PROPERTY	C O D E	ACRES	LAND VALUE	IMPROVEMENT VALUE	TOTAL VALUE	C O D E	ACRES	VALUE	C O D E	ACRES	
11010 671 671	POYNETTE SCHOOL DISTRICT 4536	N3891 TIPPERARY RD LOT 8-WILD CAT BEACH PLAT; and VACATE RIVERVIEW ST.	A	0.20	\$95,200	\$62,700	\$157,900						0.20
MARK EDWARD DURKIN N3891 TIPPERARY ROAD POYNETTE, WI, 53955													
11010 672 672	POYNETTE SCHOOL DISTRICT 4536	N3895 TIPPERARY RD LOT 1 CS#3952-27-68	A	0.34	\$201,600	\$66,000	\$267,600						0.34
Edward M & Ellen B Healey Liv Tr dated 3/6/15 2129 Vintage Drive Fitchburg, WI, 53575													
11010 673 673	POYNETTE SCHOOL DISTRICT 4536	N3901 Wild Cat Rd LT 11 WILD CAT BEACH PT VACATE RIVERVIEW ST	A	0.17	\$140,000	\$83,800	\$223,800						0.17
Douglas W Priebe, Jahncke, Susan J 415 E Lincoln Avenue Libertyville, IL, 60048													
11010 675 675	POYNETTE SCHOOL DISTRICT 4536	N3903 Wild Cat Rd Lot 12 Wildcat Beach & Vacated Riverview St Adjacent to lot	A	0.17	\$140,000	\$49,200	\$189,200						0.17
Sebastian Baxter N3903 Wild Cat Road Poynette, WI, 53955													

YEAR 2023	State No.
--------------	-----------

ASSESSMENT ROLL FOR DEKORRA Columbia COUNTY

KEY TO
CODES

1.A - RESIDENTIAL
2.B - COMMERCIAL
3.C - MANUFACTURING
4.D - AGRICULTURAL

5.E - UNDEVELOPED
5m - AGRICULTURAL FOREST
6.F - PRODUCTIVE FOREST LANDS
7.G - OTHER

1. PFC REG. ENTERED BEFORE 1/1/72
2. PFC REG. ENTERED AFTER 12/31/71
3. PFC SPECIAL CLASSIFICATION
4. COUNTY FOREST CROP
5. MFL OPEN ENTERED AFTER 2004
6. MFL CLOSED ENTERED AFTER 2004
7. MFL OPEN ENTERED BEFORE 2005
8. MFL CLOSED ENTERED BEFORE 2005

1. FEDERAL
2. STATE
3. COUNTY
4. OTHER

EXEMPT FROM GEN.
PROPERTY TAX

TOTAL
ACRES
THIS
LINE

1942

				2023																																																																																																																																																																																																																																																																																																																																																																																																																																																																																																																																																																																																																																																																																																																																																																																																																																																																																																																																																																																																																																																																																																																																																																																																																																																																																																	
--	--	--	--	------	--	--	--	--	--	--	--	--	--	--	--	--	--	--	--	--	--	--	--	--	--	--	--	--	--	--	--	--	--	--	--	--	--	--	--	--	--	--	--	--	--	--	--	--	--	--	--	--	--	--	--	--	--	--	--	--	--	--	--	--	--	--	--	--	--	--	--	--	--	--	--	--	--	--	--	--	--	--	--	--	--	--	--	--	--	--	--	--	--	--	--	--	--	--	--	--	--	--	--	--	--	--	--	--	--	--	--	--	--	--	--	--	--	--	--	--	--	--	--	--	--	--	--	--	--	--	--	--	--	--	--	--	--	--	--	--	--	--	--	--	--	--	--	--	--	--	--	--	--	--	--	--	--	--	--	--	--	--	--	--	--	--	--	--	--	--	--	--	--	--	--	--	--	--	--	--	--	--	--	--	--	--	--	--	--	--	--	--	--	--	--	--	--	--	--	--	--	--	--	--	--	--	--	--	--	--	--	--	--	--	--	--	--	--	--	--	--	--	--	--	--	--	--	--	--	--	--	--	--	--	--	--	--	--	--	--	--	--	--	--	--	--	--	--	--	--	--	--	--	--	--	--	--	--	--	--	--	--	--	--	--	--	--	--	--	--	--	--	--	--	--	--	--	--	--	--	--	--	--	--	--	--	--	--	--	--	--	--	--	--	--	--	--	--	--	--	--	--	--	--	--	--	--	--	--	--	--	--	--	--	--	--	--	--	--	--	--	--	--	--	--	--	--	--	--	--	--	--	--	--	--	--	--	--	--	--	--	--	--	--	--	--	--	--	--	--	--	--	--	--	--	--	--	--	--	--	--	--	--	--	--	--	--	--	--	--	--	--	--	--	--	--	--	--	--	--	--	--	--	--	--	--	--	--	--	--	--	--	--	--	--	--	--	--	--	--	--	--	--	--	--	--	--	--	--	--	--	--	--	--	--	--	--	--	--	--	--	--	--	--	--	--	--	--	--	--	--	--	--	--	--	--	--	--	--	--	--	--	--	--	--	--	--	--	--	--	--	--	--	--	--	--	--	--	--	--	--	--	--	--	--	--	--	--	--	--	--	--	--	--	--	--	--	--	--	--	--	--	--	--	--	--	--	--	--	--	--	--	--	--	--	--	--	--	--	--	--	--	--	--	--	--	--	--	--	--	--	--	--	--	--	--	--	--	--	--	--	--	--	--	--	--	--	--	--	--	--	--	--	--	--	--	--	--	--	--	--	--	--	--	--	--	--	--	--	--	--	--	--	--	--	--	--	--	--	--	--	--	--	--	--	--	--	--	--	--	--	--	--	--	--	--	--	--	--	--	--	--	--	--	--	--	--	--	--	--	--	--	--	--	--	--	--	--	--	--	--	--	--	--	--	--	--	--	--	--	--	--	--	--	--	--	--	--	--	--	--	--	--	--	--	--	--	--	--	--	--	--	--	--	--	--	--	--	--	--	--	--	--	--	--	--	--	--	--	--	--	--	--	--	--	--	--	--	--	--	--	--	--	--	--	--	--	--	--	--	--	--	--	--	--	--	--	--	--	--	--	--	--	--	--	--	--	--	--	--	--	--	--	--	--	--	--	--	--	--	--	--	--	--	--	--	--	--	--	--	--	--	--	--	--	--	--	--	--	--	--	--	--	--	--	--	--	--	--	--	--	--	--	--	--	--	--	--	--	--	--	--	--	--	--	--	--	--	--	--	--	--	--	--	--	--	--	--	--	--	--	--	--	--	--	--	--	--	--	--	--	--	--	--	--	--	--	--	--	--	--	--	--	--	--	--	--	--	--	--	--	--	--	--	--	--	--	--	--	--	--	--	--	--	--	--	--	--	--	--	--	--	--	--	--	--	--	--	--	--	--	--	--	--	--	--	--	--	--	--	--	--	--	--	--	--	--	--	--	--	--	--	--	--	--	--	--	--	--	--	--	--	--	--	--	--	--	--	--	--	--	--	--	--	--	--	--	--	--	--	--	--	--	--	--	--	--	--	--	--	--	--	--	--	--	--	--	--	--	--	--	--	--	--	--	--	--	--	--	--	--	--	--	--	--	--	--	--	--	--	--	--	--	--	--	--	--	--	--	--	--	--	--	--	--	--	--	--	--	--	--	--	--	--	--	--	--	--	--	--	--	--	--	--	--	--	--	--	--	--	--	--	--	--	--	--	--	--	--	--	--	--	--	--	--	--	--	--	--	--	--	--	--	--	--	--	--	--	--	--	--	--	--	--	--	--	--	--	--	--	--	--	--	--	--	--	--	--	--	--	--	--	--	--	--	--	--	--	--	--	--	--	--	--	--	--	--	--	--	--	--	--	--	--	--	--	--	--	--	--	--	--	--	--	--	--	--	--	--	--	--	--	--	--	--	--	--	--	--	--	--	--	--	--	--	--	--	--	--	--	--	--	--	--	--	--	--	--	--	--	--	--	--	--	--	--	--	--	--	--	--	--	--	--	--	--	--	--	--	--	--	--	--	--	--	--	--	--	--	--	--	--	--	--	--	--	--	--	--	--	--	--	--	--	--	--	--	--	--	--	--	--	--	--	--	--	--	--	--	--	--	--	--	--	--	--	--	--	--	--	--	--	--	--	--	--	--	--	--	--	--	--	--	--	--	--	--	--	--	--	--	--	--	--	--	--	--	--	--	--	--	--	--	--	--	--	--	--	--	--	--	--	--	--	--	--	--	--	--	--	--	--	--	--	--	--	--	--	--	--	--	--	--	--	--	--	--	--	--	--	--	--	--	--	--	--	--	--	--	--	--	--	--	--	--	--	--	--	--	--	--	--	--	--	--	--	--	--	--	--	--	--	--	--	--	--	--	--	--	--	--	--	--

1943

1944

1945

YEAR 2023	State No.
--------------	-----------

ASSESSMENT ROLL FOR DEKORRA Columbia COUNTY

KEY TO
CODES

1.A - RESIDENTIAL
2.B - COMMERCIAL
3.C - MANUFACTURING
4.D - AGRICULTURAL

5.E - UNDEVELOPED
5m - AGRICULTURAL FOREST
6.F - PRODUCTIVE FOREST LANDS
7.G - OTHER

1. PFC REG. ENTERED BEFORE 1/1/72
2. PFC REG. ENTERED AFTER 12/31/71
3. PFC SPECIAL CLASSIFICATION
4. COUNTY FOREST CROP
5. MFL OPEN ENTERED AFTER 2004
6. MFL CLOSED ENTERED AFTER 2004
7. MFL OPEN ENTERED BEFORE 2005
8. MFL CLOSED ENTERED BEFORE 2005

1. FEDERAL
2. STATE
3. COUNTY
4. OTHER

EXEMPT FROM GEN.
PROPERTY TAX

TOTAL
ACRES
THIS
LINE

PARCEL NUMBER		SCHOOL DIST.	VOL/PAGE - REG. DEEDS	TOTAL ACRES OF DESC.		ACREAGE & VALUE OF DESCRIPTION SUBJECT TO GENERAL PROPERTY TAX							6. MFL CLOSED ENTERED AFTER 2004 7. MFL OPEN ENTERED BEFORE 2005 8. MFL CLOSED ENTERED BEFORE 2005		EXEMPT FROM GEN. PROPERTY TAX		ACRES THIS LINE
NAME & ADDRESS			SEC. TN. RANGE DESCRIPTION OF PROPERTY		C O D E	ACRES	LAND VALUE	IMPROVEMENT VALUE	TOTAL VALUE	C O D E	ACRES	VALUE	C O D E	ACRES			
1946	11010 679.2 679.2		POYNETTE SCHOOL DISTRICT 4536	N3925 Wild Cat Rd Lot 56, Wild Cat Beach		A	0.11	\$4,500	\$0	\$4,500							0.11
	Charles J Fischer Trust dated 5/17/2017 440 Gooseneck Court Darien, IL, 60561																
1947	11010 68 68		POYNETTE SCHOOL DISTRICT 4536	S 1/2 OF NE 1/4 OF SE 1/4										X5	20.00		20.00
	Wisconsin Power & Light Wis PSC MG&E 4902 N Biltmore Lane Suite 1000 Madison, WI, 53718-2148																
1948	11010 680.1 680.1		POYNETTE SCHOOL DISTRICT 4536	N3929 WILDCAT RD LT 20 WILDCAT BEACH PLAT & VAC ATE RIVER ST		A	0.11	\$140,000	\$66,400	\$206,400							0.11
	c/o John & Darlene Garland Joan A Garland, Garland, John Middleton, Et Al. c/o John & Darlene Garland Corpus Christi, TX, 78418-6900																
1949	11010 680.2 680.2		POYNETTE SCHOOL DISTRICT 4536	LT 57 WILDCAT BEACH PLAT		A	0.11	\$3,700	\$0	\$3,700							0.11
	c/o John & Darlene Garland Joan A Garland, Garland, John Middleton, Et Al. c/o John & Darlene Garland Corpus Christi, TX, 78418-6900																

YEAR 2023	State No.
--------------	-----------

ASSESSMENT ROLL FOR DEKORRA Columbia COUNTY

KEY TO
CODES

1.A - RESIDENTIAL
2.B - COMMERCIAL
3.C - MANUFACTURING
4.D - AGRICULTURAL

5.E - UNDEVELOPED
5m - AGRICULTURAL FOREST
6.F - PRODUCTIVE FOREST LANDS
7.G - OTHER

1. PFC REG. ENTERED BEFORE 1/1/72
2. PFC REG. ENTERED AFTER 12/31/71
3. PFC SPECIAL CLASSIFICATION
4. COUNTY FOREST CROP
5. MFL OPEN ENTERED AFTER 2004
6. MFL CLOSED ENTERED AFTER 2004
7. MFL OPEN ENTERED BEFORE 2005
8. MFL CLOSED ENTERED BEFORE 2005

1. FEDERAL
2. STATE
3. COUNTY
4. OTHER

EXEMPT FROM GEN.
PROPERTY TAX

TOTAL
ACRES
THIS
LINE

PARCEL NUMBER		SCHOOL DIST.	VOL/PAGE - REG. DEEDS	TOTAL ACRES OF DESC.		ACREAGE & VALUE OF DESCRIPTION SUBJECT TO GENERAL PROPERTY TAX							6. MFL CLOSED ENTERED AFTER 2004 7. MFL OPEN ENTERED BEFORE 2005 8. MFL CLOSED ENTERED BEFORE 2005		EXEMPT FROM GEN. PROPERTY TAX		ACRES THIS LINE
NAME & ADDRESS			SEC. TN. RANGE DESCRIPTION OF PROPERTY		C O D E	ACRES	LAND VALUE	IMPROVEMENT VALUE	TOTAL VALUE	C O D E	ACRES	VALUE	C O D E	ACRES			
1950	11010 681 681		POYNETTE SCHOOL DISTRICT 4536	N3933 Wild Cat Rd Lot 21, Wild Cat Beach Plat Vacate Riverview St		A	0.21	\$158,400	\$41,900	\$200,300						0.21	
	Richard S Rogness, Rogness, Mara A 1006 North Cambridge Court Waunakee, WI, 53597																
1951	11010 682 682		POYNETTE SCHOOL DISTRICT 4536	N3947 Wild Cat Rd Lot 1, CSM 5477-38-144		A	0.55	\$179,900	\$152,300	\$332,200						0.55	
	Jeffrey R Peterson, Peterson, Janice A 2032 Cavanaugh Court Hartford, WI, 53027																
1952	11010 683 683		POYNETTE SCHOOL DISTRICT 4536	N3955 Wild Cat Rd Lots 25 & 26 & S1/2 of Lot 27, Wildcat Beach vac Riverview St		A	0.53	\$289,800	\$197,500	\$487,300						0.53	
	Kurt Stephenson, Stephenson, Christine N3955 Wild Cat Road Poynette, WI, 53955																
1953	11010 684 684		POYNETTE SCHOOL DISTRICT 4536	N3988 Wild Cat Rd LOT 1, CSM 5130-36-61		A	2.89	\$84,200	\$275,600	\$359,800						2.89	
	Michael J Ripp, Ripp, Courtney A N3988 Wild Cat Road Poynette, WI, 53955																

YEAR 2023	State No.
--------------	-----------

ASSESSMENT ROLL FOR DEKORRA Columbia COUNTY

KEY TO
CODES

1.A - RESIDENTIAL
2.B - COMMERCIAL
3.C - MANUFACTURING
4.D - AGRICULTURAL

5.E - UNDEVELOPED
5m - AGRICULTURAL FOREST
6.F - PRODUCTIVE FOREST LANDS
7.G - OTHER

1. PFC REG. ENTERED BEFORE 1/1/72
2. PFC REG. ENTERED AFTER 12/31/71
3. PFC SPECIAL CLASSIFICATION
4. COUNTY FOREST CROP
5. MFL OPEN ENTERED AFTER 2004
6. MFL CLOSED ENTERED AFTER 2004
7. MFL OPEN ENTERED BEFORE 2005
8. MFL CLOSED ENTERED BEFORE 2005

1. FEDERAL
2. STATE
3. COUNTY
4. OTHER

EXEMPT FROM GEN.
PROPERTY TAX

TOTAL
ACRES
THIS
LINE

1954

				2023																																																																																																																																																																																																																																																																																																																																																																																																																																																																																																																																																																																																																																																																																																																																																																																																																																																																																																																																																																																																																																																																																																																																																																																																																																																																									
--	--	--	--	------	--	--	--	--	--	--	--	--	--	--	--	--	--	--	--	--	--	--	--	--	--	--	--	--	--	--	--	--	--	--	--	--	--	--	--	--	--	--	--	--	--	--	--	--	--	--	--	--	--	--	--	--	--	--	--	--	--	--	--	--	--	--	--	--	--	--	--	--	--	--	--	--	--	--	--	--	--	--	--	--	--	--	--	--	--	--	--	--	--	--	--	--	--	--	--	--	--	--	--	--	--	--	--	--	--	--	--	--	--	--	--	--	--	--	--	--	--	--	--	--	--	--	--	--	--	--	--	--	--	--	--	--	--	--	--	--	--	--	--	--	--	--	--	--	--	--	--	--	--	--	--	--	--	--	--	--	--	--	--	--	--	--	--	--	--	--	--	--	--	--	--	--	--	--	--	--	--	--	--	--	--	--	--	--	--	--	--	--	--	--	--	--	--	--	--	--	--	--	--	--	--	--	--	--	--	--	--	--	--	--	--	--	--	--	--	--	--	--	--	--	--	--	--	--	--	--	--	--	--	--	--	--	--	--	--	--	--	--	--	--	--	--	--	--	--	--	--	--	--	--	--	--	--	--	--	--	--	--	--	--	--	--	--	--	--	--	--	--	--	--	--	--	--	--	--	--	--	--	--	--	--	--	--	--	--	--	--	--	--	--	--	--	--	--	--	--	--	--	--	--	--	--	--	--	--	--	--	--	--	--	--	--	--	--	--	--	--	--	--	--	--	--	--	--	--	--	--	--	--	--	--	--	--	--	--	--	--	--	--	--	--	--	--	--	--	--	--	--	--	--	--	--	--	--	--	--	--	--	--	--	--	--	--	--	--	--	--	--	--	--	--	--	--	--	--	--	--	--	--	--	--	--	--	--	--	--	--	--	--	--	--	--	--	--	--	--	--	--	--	--	--	--	--	--	--	--	--	--	--	--	--	--	--	--	--	--	--	--	--	--	--	--	--	--	--	--	--	--	--	--	--	--	--	--	--	--	--	--	--	--	--	--	--	--	--	--	--	--	--	--	--	--	--	--	--	--	--	--	--	--	--	--	--	--	--	--	--	--	--	--	--	--	--	--	--	--	--	--	--	--	--	--	--	--	--	--	--	--	--	--	--	--	--	--	--	--	--	--	--	--	--	--	--	--	--	--	--	--	--	--	--	--	--	--	--	--	--	--	--	--	--	--	--	--	--	--	--	--	--	--	--	--	--	--	--	--	--	--	--	--	--	--	--	--	--	--	--	--	--	--	--	--	--	--	--	--	--	--	--	--	--	--	--	--	--	--	--	--	--	--	--	--	--	--	--	--	--	--	--	--	--	--	--	--	--	--	--	--	--	--	--	--	--	--	--	--	--	--	--	--	--	--	--	--	--	--	--	--	--	--	--	--	--	--	--	--	--	--	--	--	--	--	--	--	--	--	--	--	--	--	--	--	--	--	--	--	--	--	--	--	--	--	--	--	--	--	--	--	--	--	--	--	--	--	--	--	--	--	--	--	--	--	--	--	--	--	--	--	--	--	--	--	--	--	--	--	--	--	--	--	--	--	--	--	--	--	--	--	--	--	--	--	--	--	--	--	--	--	--	--	--	--	--	--	--	--	--	--	--	--	--	--	--	--	--	--	--	--	--	--	--	--	--	--	--	--	--	--	--	--	--	--	--	--	--	--	--	--	--	--	--	--	--	--	--	--	--	--	--	--	--	--	--	--	--	--	--	--	--	--	--	--	--	--	--	--	--	--	--	--	--	--	--	--	--	--	--	--	--	--	--	--	--	--	--	--	--	--	--	--	--	--	--	--	--	--	--	--	--	--	--	--	--	--	--	--	--	--	--	--	--	--	--	--	--	--	--	--	--	--	--	--	--	--	--	--	--	--	--	--	--	--	--	--	--	--	--	--	--	--	--	--	--	--	--	--	--	--	--	--	--	--	--	--	--	--	--	--	--	--	--	--	--	--	--	--	--	--	--	--	--	--	--	--	--	--	--	--	--	--	--	--	--	--	--	--	--	--	--	--	--	--	--	--	--	--	--	--	--	--	--	--	--	--	--	--	--	--	--	--	--	--	--	--	--	--	--	--	--	--	--	--	--	--	--	--	--	--	--	--	--	--	--	--	--	--	--	--	--	--	--	--	--	--	--	--	--	--	--	--	--	--	--	--	--	--	--	--	--	--	--	--	--	--	--	--	--	--	--	--	--	--	--	--	--	--	--	--	--	--	--	--	--	--	--	--	--	--	--	--	--	--	--	--	--	--	--	--	--	--	--	--	--	--	--	--	--	--	--	--	--	--	--	--	--	--	--	--	--	--	--	--	--	--	--	--	--	--	--	--	--	--	--	--	--	--	--	--	--	--	--	--	--	--	--	--	--	--	--	--	--	--	--	--	--	--	--	--	--	--	--	--	--	--	--	--	--	--	--	--	--	--	--	--	--	--	--	--	--	--	--	--	--	--	--	--	--	--	--	--	--	--	--	--	--	--	--	--	--	--	--	--	--	--	--	--	--	--	--	--	--	--	--	--	--	--	--	--	--	--	--	--	--	--	--	--	--	--	--	--	--	--	--	--	--	--	--	--	--	--	--	--	--	--	--	--	--	--	--	--	--	--	--	--	--	--	--	--	--	--	--	--	--	--	--	--	--	--	--	--	--	--	--	--	--	--	--	--	--	--	--	--	--	--	--	--	--	--	--	--	--	--	--	--	--	--	--	--	--	--	--	--	--	--	--	--	--	--	--	--	--	--	--	--	--	--	--	--	--	--	--	--	--	--	--

1956

1957

YEAR 2023	State No.
--------------	-----------

ASSESSMENT ROLL FOR DEKORRA Columbia COUNTY

KEY TO
CODES

1.A - RESIDENTIAL
2.B - COMMERCIAL
3.C - MANUFACTURING
4.D - AGRICULTURAL

5.E - UNDEVELOPED
5m - AGRICULTURAL FOREST
6.F - PRODUCTIVE FOREST LANDS
7.G - OTHER

1. PFC REG. ENTERED BEFORE 1/1/72
2. PFC REG. ENTERED AFTER 12/31/71
3. PFC SPECIAL CLASSIFICATION
4. COUNTY FOREST CROP
5. MFL OPEN ENTERED AFTER 2004
6. MFL CLOSED ENTERED AFTER 2004
7. MFL OPEN ENTERED BEFORE 2005
8. MFL CLOSED ENTERED BEFORE 2005

1. FEDERAL
2. STATE
3. COUNTY
4. OTHER

EXEMPT FROM GEN.
PROPERTY TAX

TOTAL
ACRES
THIS
LINE

1958

				2023																																																																																																																																																																																																																																																																																																																																																																																																																																																																																																																																																																																																																																																																																																																																																																																																																																																																																																																																																																																																																																																																																																																																																																																																																																																																																													
--	--	--	--	------	--	--	--	--	--	--	--	--	--	--	--	--	--	--	--	--	--	--	--	--	--	--	--	--	--	--	--	--	--	--	--	--	--	--	--	--	--	--	--	--	--	--	--	--	--	--	--	--	--	--	--	--	--	--	--	--	--	--	--	--	--	--	--	--	--	--	--	--	--	--	--	--	--	--	--	--	--	--	--	--	--	--	--	--	--	--	--	--	--	--	--	--	--	--	--	--	--	--	--	--	--	--	--	--	--	--	--	--	--	--	--	--	--	--	--	--	--	--	--	--	--	--	--	--	--	--	--	--	--	--	--	--	--	--	--	--	--	--	--	--	--	--	--	--	--	--	--	--	--	--	--	--	--	--	--	--	--	--	--	--	--	--	--	--	--	--	--	--	--	--	--	--	--	--	--	--	--	--	--	--	--	--	--	--	--	--	--	--	--	--	--	--	--	--	--	--	--	--	--	--	--	--	--	--	--	--	--	--	--	--	--	--	--	--	--	--	--	--	--	--	--	--	--	--	--	--	--	--	--	--	--	--	--	--	--	--	--	--	--	--	--	--	--	--	--	--	--	--	--	--	--	--	--	--	--	--	--	--	--	--	--	--	--	--	--	--	--	--	--	--	--	--	--	--	--	--	--	--	--	--	--	--	--	--	--	--	--	--	--	--	--	--	--	--	--	--	--	--	--	--	--	--	--	--	--	--	--	--	--	--	--	--	--	--	--	--	--	--	--	--	--	--	--	--	--	--	--	--	--	--	--	--	--	--	--	--	--	--	--	--	--	--	--	--	--	--	--	--	--	--	--	--	--	--	--	--	--	--	--	--	--	--	--	--	--	--	--	--	--	--	--	--	--	--	--	--	--	--	--	--	--	--	--	--	--	--	--	--	--	--	--	--	--	--	--	--	--	--	--	--	--	--	--	--	--	--	--	--	--	--	--	--	--	--	--	--	--	--	--	--	--	--	--	--	--	--	--	--	--	--	--	--	--	--	--	--	--	--	--	--	--	--	--	--	--	--	--	--	--	--	--	--	--	--	--	--	--	--	--	--	--	--	--	--	--	--	--	--	--	--	--	--	--	--	--	--	--	--	--	--	--	--	--	--	--	--	--	--	--	--	--	--	--	--	--	--	--	--	--	--	--	--	--	--	--	--	--	--	--	--	--	--	--	--	--	--	--	--	--	--	--	--	--	--	--	--	--	--	--	--	--	--	--	--	--	--	--	--	--	--	--	--	--	--	--	--	--	--	--	--	--	--	--	--	--	--	--	--	--	--	--	--	--	--	--	--	--	--	--	--	--	--	--	--	--	--	--	--	--	--	--	--	--	--	--	--	--	--	--	--	--	--	--	--	--	--	--	--	--	--	--	--	--	--	--	--	--	--	--	--	--	--	--	--	--	--	--	--	--	--	--	--	--	--	--	--	--	--	--	--	--	--	--	--	--	--	--	--	--	--	--	--	--	--	--	--	--	--	--	--	--	--	--	--	--	--	--	--	--	--	--	--	--	--	--	--	--	--	--	--	--	--	--	--	--	--	--	--	--	--	--	--	--	--	--	--	--	--	--	--	--	--	--	--	--	--	--	--	--	--	--	--	--	--	--	--	--	--	--	--	--	--	--	--	--	--	--	--	--	--	--	--	--	--	--	--	--	--	--	--	--	--	--	--	--	--	--	--	--	--	--	--	--	--	--	--	--	--	--	--	--	--	--	--	--	--	--	--	--	--	--	--	--	--	--	--	--	--	--	--	--	--	--	--	--	--	--	--	--	--	--	--	--	--	--	--	--	--	--	--	--	--	--	--	--	--	--	--	--	--	--	--	--	--	--	--	--	--	--	--	--	--	--	--	--	--	--	--	--	--	--	--	--	--	--	--	--	--	--	--	--	--	--	--	--	--	--	--	--	--	--	--	--	--	--	--	--	--	--	--	--	--	--	--	--	--	--	--	--	--	--	--	--	--	--	--	--	--	--	--	--	--	--	--	--	--	--	--	--	--	--	--	--	--	--	--	--	--	--	--	--	--	--	--	--	--	--	--	--	--	--	--	--	--	--	--	--	--	--	--	--	--	--	--	--	--	--	--	--	--	--	--	--	--	--	--	--	--	--	--	--	--	--	--	--	--	--	--	--	--	--	--	--	--	--	--	--	--	--	--	--	--	--	--	--	--	--	--	--	--	--	--	--	--	--	--	--	--	--	--	--	--	--	--	--	--	--	--	--	--	--	--	--	--	--	--	--	--	--	--	--	--	--	--	--	--	--	--	--	--	--	--	--	--	--	--	--	--	--	--	--	--	--	--	--	--	--	--	--	--	--	--	--	--	--	--	--	--	--	--	--	--	--	--	--	--	--	--	--	--	--	--	--	--	--	--	--	--	--	--	--	--	--	--	--	--	--	--	--	--	--	--	--	--	--	--	--	--	--	--	--	--	--	--	--	--	--	--	--	--	--	--	--	--	--	--	--	--	--	--	--	--	--	--	--	--	--	--	--	--	--	--	--	--	--	--	--	--	--	--	--	--	--	--	--	--	--	--	--	--	--	--	--	--	--	--	--	--	--	--	--	--	--	--	--	--	--	--	--	--	--	--	--	--	--	--	--	--	--	--	--	--	--	--	--	--	--	--	--	--	--	--	--	--	--	--	--	--	--	--	--	--	--	--	--	--	--	--	--	--	--	--	--	--	--	--	--	--	--	--	--	--	--	--	--	--	--	--	--	--	--	--	--	--	--	--	--	--	--	--	--	--	--	--	--	--	--	--	--	--	--	--	--	--	--	--	--	--	--	--	--	--	--	--	--	--	--	--	--	--	--	--	--	--	--

1960

1961

YEAR 2023	State No.
--------------	-----------

ASSESSMENT ROLL FOR DEKORRA Columbia COUNTY

KEY TO
CODES

1.A - RESIDENTIAL
2.B - COMMERCIAL
3.C - MANUFACTURING
4.D - AGRICULTURAL

5.E - UNDEVELOPED
5m - AGRICULTURAL FOREST
6.F - PRODUCTIVE FOREST LANDS
7.G - OTHER

1. PFC REG. ENTERED BEFORE 1/1/72
2. PFC REG. ENTERED AFTER 12/31/71
3. PFC SPECIAL CLASSIFICATION
4. COUNTY FOREST CROP
5. MFL OPEN ENTERED AFTER 2004
6. MFL CLOSED ENTERED AFTER 2004
7. MFL OPEN ENTERED BEFORE 2005
8. MFL CLOSED ENTERED BEFORE 2005

1. FEDERAL
2. STATE
3. COUNTY
4. OTHER

EXEMPT FROM GEN.
PROPERTY TAX

TOTAL
ACRES
THIS
LINE

1962

2023		KEY TO CODES ▶		1.A - RESIDENTIAL 2.B - COMMERCIAL 3.C - MANUFACTURING 4.D - AGRICULTURAL		5.E - UNDEVELOPED 5m - AGRICULTURAL FOREST 6.F - PRODUCTIVE FOREST LANDS 7.G - OTHER		1. PFC REG. ENTERED BEFORE 1/1/72 2. PFC REG. ENTERED AFTER 12/31/71 3. PFC SPECIAL CLASSIFICATION 4. COUNTY FOREST CROP 5. MFL OPEN ENTERED AFTER 2004 6. MFL CLOSED ENTERED AFTER 2004 7. MFL OPEN ENTERED BEFORE 2005 8. MFL CLOSED ENTERED BEFORE 2005		1. FEDERAL 2. STATE 3. COUNTY 4. OTHER		TOTAL ACRES THIS LINE		
PARCEL NUMBER	SCHOOL DIST.	VOL/PAGE - REG. DEEDS	TOTAL ACRES OF DESC.	ACREAGE & VALUE OF DESCRIPTION SUBJECT TO GENERAL PROPERTY TAX				EXEMPT FROM GEN. PROPERTY TAX						
NAME & ADDRESS		SEC. TN. RANGE DESCRIPTION OF PROPERTY		C O D E	ACRES	LAND VALUE	IMPROVEMENT VALUE	TOTAL VALUE	C O D E	ACRES	VALUE	C O D E	ACRES	
11010 692 692 POYNETTE SCHOOL DISTRICT 4536 R&JK LIVING TRUST DATED 8/13/2018 N3908 WILDCAT ROAD POYNETTE, WI, 53955		N3908 Wild Cat Rd LOT 2 CS#2480-16-50		A	1.37	\$69,600	\$435,400	\$505,000						1.37
11010 693 693 POYNETTE SCHOOL DISTRICT 4536 Beth A Ridgeman, Ridgeman, Barbara J N3904 Wildcat Road Poynette, WI, 53955		N3904 Wild Cat Rd LOT 1 CS#2480-1650		A	0.27	\$37,600	\$86,000	\$123,600						0.27
11010 694 694 POYNETTE SCHOOL DISTRICT 4536 Christopher C Hauser N3918 Wild Cat Rd Poynette, WI, 53955		N3918 Wild Cat Rd Lot 1, CSM 882-4-102 --- ALSO R481-701 described as, Prt of GL 1 Sec 22, Beg E1/4 cor Sec 22, N89-25-12W 52.83', N54-49-19W 254.60'. N35-46-48W 91.94', S54-49-19E 385' to beg		A	3.32	\$88,300	\$126,000	\$214,300						3.32
11010 694.1 694.1 POYNETTE SCHOOL DISTRICT 4536 Max E Henry N3916 Wildcat Road Poynette, WI, 53955		N3916 Wild Cat Rd LOT 1, CSM 1511-7-62		A	0.17	\$26,700	\$60,900	\$87,600						0.17

1963

1964

1965

YEAR 2023	State No.
--------------	-----------

ASSESSMENT ROLL FOR DEKORRA Columbia COUNTY

KEY TO CODES		1.A - RESIDENTIAL 2.B - COMMERCIAL 3.C - MANUFACTURING 4.D - AGRICULTURAL		5.E - UNDEVELOPED 5m - AGRICULTURAL FOREST 6.F - PRODUCTIVE FOREST LANDS 7.G - OTHER		1. PFC REG. ENTERED BEFORE 1/1/72 2. PFC REG. ENTERED AFTER 12/31/71 3. PFC SPECIAL CLASSIFICATION 4. COUNTY FOREST CROP 5. MFL OPEN ENTERED AFTER 2004 6. MFL CLOSED ENTERED AFTER 2004 7. MFL OPEN ENTERED BEFORE 2005 8. MFL CLOSED ENTERED BEFORE 2005		1. FEDERAL 2. STATE 3. COUNTY 4. OTHER		TOTAL ACRES THIS LINE	
		ACREAGE & VALUE OF DESCRIPTION SUBJECT TO GENERAL PROPERTY TAX						EXEMPT FROM GEN. PROPERTY TAX			
PROPERTY	C O D E	ACRES	LAND VALUE	IMPROVEMENT VALUE	TOTAL VALUE	C O D E	ACRES	VALUE	C O D E	ACRES	
	A	0.17	\$6,700	\$0	\$6,700						0.17
	A	0.32	\$39,500	\$163,900	\$203,400						0.32
	A	0.16	\$25,200	\$0	\$25,200						0.16
	A	0.14	\$22,600	\$0	\$22,600						0.14

YEAR 2023	State No.
--------------	-----------

ASSESSMENT ROLL FOR DEKORRA Columbia COUNTY

KEY TO
CODES

1.A - RESIDENTIAL
2.B - COMMERCIAL
3.C - MANUFACTURING
4.D - AGRICULTURAL

5.E - UNDEVELOPED
5m - AGRICULTURAL FOREST
6.F - PRODUCTIVE FOREST LANDS
7.G - OTHER

1. PFC REG. ENTERED BEFORE 1/1/72
2. PFC REG. ENTERED AFTER 12/31/71
3. PFC SPECIAL CLASSIFICATION
4. COUNTY FOREST CROP
5. MFL OPEN ENTERED AFTER 2004
6. MFL CLOSED ENTERED AFTER 2004
7. MFL OPEN ENTERED BEFORE 2005
8. MFL CLOSED ENTERED BEFORE 2005

1. FEDERAL
2. STATE
3. COUNTY
4. OTHER

EXEMPT FROM GEN.
PROPERTY TAX

TOTAL
ACRES
THIS
LINE

PARCEL NUMBER		SCHOOL DIST.	VOL/PAGE - REG. DEEDS	TOTAL ACRES OF DESC.	ACREAGE & VALUE OF DESCRIPTION SUBJECT TO GENERAL PROPERTY TAX							6. MFL CLOSED ENTERED AFTER 2004 7. MFL OPEN ENTERED BEFORE 2005 8. MFL CLOSED ENTERED BEFORE 2005		EXEMPT FROM GEN. PROPERTY TAX		ACRES THIS LINE
NAME & ADDRESS			SEC. TN. RANGE DESCRIPTION OF PROPERTY		C O D E	ACRES	LAND VALUE	IMPROVEMENT VALUE	TOTAL VALUE	C O D E	ACRES	VALUE	C O D E	ACRES		
1970	11010 697.02 697.02 POYNETTE SCHOOL DISTRICT 4536 Patricia L Stuard, Stuard, Richard A N3975 Wild Cat Road Poynette, WI, 53955		N3975 Wild Cat Rd Lot 1, CSM 6200-45-52		A	0.77	\$121,800	\$170,300	\$292,100							0.77
1971	11010 698.01 698.01 POYNETTE SCHOOL DISTRICT 4536 Randy K Toepfer, Toepfer, Virginia V N3991 Wild Cat Road Poynette, WI, 53955		WILDCAT RD that part of Lot 2, CSM 6200-45-52 desc as, Part of Lot 32, Wildcat Beach & prt vacated Riverview St descr as, Comm SE cor Lot 32, chord N14-35-14E 20.64' to POB, N61-05- 11W 109.46', N41-04-26W 37.29' to SE cor Lot 1 CS603, S89-30-58E 124.89', S00-59- 33W 50.20' , chord S07-05-01W 30.01' to POB		A	0.13	\$20,700	\$0	\$20,700							0.13
1972	11010 698.03 698.03 POYNETTE SCHOOL DISTRICT 4536 Richard A Stuard, Stuard, Patricia L N3975 Wild Cat Road Poynette, WI, 53955		WILDCAT BEACH Prt of vacated Riverview St & vacated Valley St in Wildcat Beach, Beg SE cor L 2 CS603, S66-57-20E 26.36', chord S56-29-44W 69.71', N64-07-15W 18.59', N25-06-42E 24.80', S64-41-25E 22.02', chord N57-45- 31E 23.74', N00-18-00E 14.98' to POB (vacation area B)		A	0.05	\$6,500	\$0	\$6,500							0.05
1973	11010 699.01 699.01 POYNETTE SCHOOL DISTRICT 4536 Randy K Toepfer, Voit Toepfer, Virginia N3991 Wild Cat Road Poynette, WI, 53955		N3991 Wild Cat Rd that part of Lot 2, CSM 6200-45-52 being located in Lot 33, Wild Cat Beach plat & 1/2 of vacated Riverview St lying adjacent & Lot 1, CSM 603-3-78		A	0.27	\$160,000	\$119,900	\$279,900							0.27

YEAR 2023	State No.
--------------	-----------

ASSESSMENT ROLL FOR DEKORRA Columbia COUNTY

KEY TO
CODES

1.A - RESIDENTIAL
2.B - COMMERCIAL
3.C - MANUFACTURING
4.D - AGRICULTURAL

5.E - UNDEVELOPED
5m - AGRICULTURAL FOREST
6.F - PRODUCTIVE FOREST LANDS
7.G - OTHER

1. PFC REG. ENTERED BEFORE 1/1/72
2. PFC REG. ENTERED AFTER 12/31/71
3. PFC SPECIAL CLASSIFICATION
4. COUNTY FOREST CROP
5. MFL OPEN ENTERED AFTER 2004
6. MFL CLOSED ENTERED AFTER 2004
7. MFL OPEN ENTERED BEFORE 2005
8. MFL CLOSED ENTERED BEFORE 2005

1. FEDERAL
2. STATE
3. COUNTY
4. OTHER

EXEMPT FROM GEN.
PROPERTY TAX

TOTAL
ACRES
THIS
LINE

1974

2023				KEY TO CODES ▶		1.A - RESIDENTIAL 2.B - COMMERCIAL 3.C - MANUFACTURING 4.D - AGRICULTURAL		5.E - UNDEVELOPED 5m - AGRICULTURAL FOREST 6.F - PRODUCTIVE FOREST LANDS 7.G - OTHER		1. PFC REG. ENTERED BEFORE 1/1/72 2. PFC REG. ENTERED AFTER 12/31/71 3. PFC SPECIAL CLASSIFICATION 4. COUNTY FOREST CROP 5. MFL OPEN ENTERED AFTER 2004 6. MFL CLOSED ENTERED AFTER 2004 7. MFL OPEN ENTERED BEFORE 2005 8. MFL CLOSED ENTERED BEFORE 2005		1. FEDERAL 2. STATE 3. COUNTY 4. OTHER		TOTAL ACRES THIS LINE										
PARCEL NUMBER		SCHOOL DIST.		VOL/PAGE - REG. DEEDS		TOTAL ACRES OF DESC.		ACREAGE & VALUE OF DESCRIPTION SUBJECT TO GENERAL PROPERTY TAX							EXEMPT FROM GEN. PROPERTY TAX									
NAME & ADDRESS		SEC. TN. RANGE DESCRIPTION OF PROPERTY		C O D E		ACRES		LAND VALUE		IMPROVEMENT VALUE		TOTAL VALUE			C O D E		ACRES		VALUE		C O D E		ACRES	
11010 7.01 7.01		POYNETTE SCHOOL DISTRICT 4536 0		D 5M		27.00 2.35		\$6,400 \$4,200		\$0 \$0		\$6,400 \$4,200				0.00		\$0				0.00		29.35
GAIL L DIETMEYER 3502 E STANHOPE TERRACE SPRINGFIELD, MO, 65809		PRT OF LT 1 CS#3504-23-121																						
Parcel Total						29.35		\$10,600		\$0		\$10,600				0.00		\$0				0.00		
11010 7.02 7.02		POYNETTE SCHOOL DISTRICT 4536 0		D E		33.67 1.33		\$5,700 \$1,000		\$0 \$0		\$5,700 \$1,000				0.00		\$0				0.00		35.00
Hugh Hutchinson LLC N5386 Dunning Road Pardeeville, WI, 53954		LT 2 CS#3504-23-121																						
Parcel Total						35.00		\$6,700		\$0		\$6,700				0.00		\$0				0.00		
11010 70 70		POYNETTE SCHOOL DISTRICT 4536 0		E F E		1.00 18.00 15.32		\$100 \$64,800 \$11,500		\$0 \$0 \$0		\$100 \$64,800 \$11,500				0.00		\$0				0.00		34.32
Joseph G Marino Declaration of Trust dated 1/22/2001 221 Howard Street Geneva, IL, 60134		SW 1/4 of SE 1/4; S of Hwy J																						
Parcel Total						34.32		\$76,400		\$0		\$76,400				0.00		\$0				0.00		

1976

YEAR 2023	State No.
--------------	-----------

ASSESSMENT ROLL FOR DEKORRA Columbia COUNTY

KEY TO
CODES

1.A - RESIDENTIAL
2.B - COMMERCIAL
3.C - MANUFACTURING
4.D - AGRICULTURAL

5.E - UNDEVELOPED
5m - AGRICULTURAL FOREST
6.F - PRODUCTIVE FOREST LANDS
7.G - OTHER

1. PFC REG. ENTERED BEFORE 1/1/72
2. PFC REG. ENTERED AFTER 12/31/71
3. PFC SPECIAL CLASSIFICATION
4. COUNTY FOREST CROP
5. MFL OPEN ENTERED AFTER 2004
6. MFL CLOSED ENTERED AFTER 2004
7. MFL OPEN ENTERED BEFORE 2005
8. MFL CLOSED ENTERED BEFORE 2005

1. FEDERAL
2. STATE
3. COUNTY
4. OTHER

EXEMPT FROM GEN.
PROPERTY TAX

TOTAL
ACRES
THIS
LINE

1977

PARCEL NUMBER	SCHOOL DIST.	VOL/PAGE - REG. DEEDS	TOTAL ACRES OF DESC.	ACREAGE & VALUE OF DESCRIPTION SUBJECT TO GENERAL PROPERTY TAX								EXEMPT FROM GEN. PROPERTY TAX		TOTAL ACRES THIS LINE
NAME & ADDRESS	SEC. TN. RANGE DESCRIPTION OF PROPERTY	C O D E	ACRES	LAND VALUE	IMPROVEMENT VALUE	TOTAL VALUE	C O D E	ACRES	VALUE	C O D E	ACRES			
11010 700 700 Connie J Rader Trust Dated 3/1/2000 1835 Joseph Sixbury Street Sycamore, IL, 60178	POYNETTE SCHOOL DISTRICT 4536 N3997 WILD CAT RD LOTS 34 & 35 WILDCAT BEACH PLAT ALSO VAC RIVERVIEW ADJ TO W ALSO PCL ADJ TO W OF RIVERVIEW EXT TO RIVER	A	0.49	\$205,800	\$161,000	\$366,800								0.49
11010 701 701 John F Reddeman 211 Old Settlers Trail Poynette, WI, 53955	POYNETTE SCHOOL DISTRICT 4536 N4005 Wild Cat Rd Lots 38 & 39, Wild Cat Beach Exc Lot 4 CSM 3623	A	0.35	\$201,600	\$53,400	\$255,000								0.35
11010 701.03 701.03 Chad T & Colleen A Joranlien Living Trust dated 2/2/2018 N4020 Wildcat Road Poynette, WI, 53955	POYNETTE SCHOOL DISTRICT 4536 N4020 Wild Cat Rd LT 1 CS#3623-24-110	A	0.64	\$260,600	\$452,200	\$712,800								0.64
11010 701.04 701.04 John F Reddeman 211 Old Settlers Trail Poynette, WI, 53955	POYNETTE SCHOOL DISTRICT 4536 0 LT 2 CS 3623-24-110	A	0.29	\$31,800	\$0	\$31,800								0.29

1979

1980

YEAR 2023	State No.
--------------	-----------

ASSESSMENT ROLL FOR DEKORRA Columbia COUNTY

KEY TO
CODES

1.A - RESIDENTIAL
2.B - COMMERCIAL
3.C - MANUFACTURING
4.D - AGRICULTURAL

5.E - UNDEVELOPED
5m - AGRICULTURAL FOREST
6.F - PRODUCTIVE FOREST LANDS
7.G - OTHER

1. PFC REG. ENTERED BEFORE 1/1/72
2. PFC REG. ENTERED AFTER 12/31/71
3. PFC SPECIAL CLASSIFICATION
4. COUNTY FOREST CROP
5. MFL OPEN ENTERED AFTER 2004
6. MFL CLOSED ENTERED AFTER 2004
7. MFL OPEN ENTERED BEFORE 2005
8. MFL CLOSED ENTERED BEFORE 2005

1. FEDERAL
2. STATE
3. COUNTY
4. OTHER

EXEMPT FROM GEN.
PROPERTY TAX

TOTAL
ACRES
THIS
LINE

1981

PARCEL NUMBER	SCHOOL DIST.	VOL/PAGE - REG. DEEDS	TOTAL ACRES OF DESC.	ACREAGE & VALUE OF DESCRIPTION SUBJECT TO GENERAL PROPERTY TAX								EXEMPT FROM GEN. PROPERTY TAX		TOTAL ACRES THIS LINE
NAME & ADDRESS	SEC. TN. RANGE DESCRIPTION OF PROPERTY	C O D E	ACRES	LAND VALUE	IMPROVEMENT VALUE	TOTAL VALUE	C O D E	ACRES	VALUE	C O D E	ACRES			
11010 701.A 701.A Ryan P Schmid, Schmid, Kimberly L N4001 Wildcat Road Poynette, WI, 53955	POYNETTE SCHOOL DISTRICT 4536 N4001 Wild Cat Rd Lots 36 & 37, Wild Cat Beach	A	0.46	\$203,400	\$261,200	\$464,600								0.46
11010 702 702 JAMES E HAESSLY, HAESSLY, CONSTANCE D N3950 WILD CAT ROAD POYNETTE, WI, 53955	POYNETTE SCHOOL DISTRICT 4536 N3950 WILD CAT RD Lot 1, CSM 6320-46-69	A	0.45	\$44,600	\$676,500	\$721,100								0.45
11010 703 703 Timothy J Duffy, Duffy, Karen M N3964 Wildcat Road Poynette, WI, 53955	POYNETTE SCHOOL DISTRICT 4536 N3964 Wild Cat Rd LT 65,66 & 67-WILD CAT BEACH PLAT ALSO A PARCEL OFF 684	A	0.50	\$46,600	\$123,400	\$170,000								0.50
11010 704.01 704.01 Patricia L Stuard, Stuard, Richard A N3975 Wild Cat Road Poynette, WI, 53955	POYNETTE SCHOOL DISTRICT 4536 WILDCAT BEACH LT 1 CS#3646-25-14	A	0.35	\$40,800	\$0	\$40,800								0.35

1983

1984

YEAR 2023	State No.
--------------	-----------

ASSESSMENT ROLL FOR DEKORRA Columbia COUNTY

KEY TO
CODES

1.A - RESIDENTIAL
2.B - COMMERCIAL
3.C - MANUFACTURING
4.D - AGRICULTURAL

5.E - UNDEVELOPED
5m - AGRICULTURAL FOREST
6.F - PRODUCTIVE FOREST LANDS
7.G - OTHER

1. PFC REG. ENTERED BEFORE 1/1/72
2. PFC REG. ENTERED AFTER 12/31/71
3. PFC SPECIAL CLASSIFICATION
4. COUNTY FOREST CROP
5. MFL OPEN ENTERED AFTER 2004
6. MFL CLOSED ENTERED AFTER 2004
7. MFL OPEN ENTERED BEFORE 2005
8. MFL CLOSED ENTERED BEFORE 2005

1. FEDERAL
2. STATE
3. COUNTY
4. OTHER

EXEMPT FROM GEN.
PROPERTY TAX

TOTAL
ACRES
THIS
LINE

PARCEL NUMBER	SCHOOL DIST.	VOL/PAGE - REG. DEEDS	TOTAL ACRES OF DESC.	ACREAGE & VALUE OF DESCRIPTION SUBJECT TO GENERAL PROPERTY TAX										TOTAL ACRES THIS LINE
NAME & ADDRESS	SEC. TN. RANGE DESCRIPTION OF PROPERTY	C O D E	ACRES	LAND VALUE	IMPROVEMENT VALUE	TOTAL VALUE	C O D E	ACRES	VALUE	C O D E	ACRES			
1985 11010 704.02 704.02 Patricia L Stuard, Stuard, Richard A N3975 Wild Cat Road Poynette, WI, 53955	POYNETTE SCHOOL DISTRICT 4536 WILDCAT BEACH LT 2 CS#3646-25-14	A	0.35	\$40,800	\$0	\$40,800								0.35
1986 11010 705 705 Wanzung Family Trust dated 6/7/2018 827 S Cedar Avenue Elmhurst, IL, 60126	POYNETTE SCHOOL DISTRICT 4536 3984 Wild Cat Rd Lot 73, Wild Cat Beach	A	0.15	\$23,400	\$52,800	\$76,200								0.15
1987 11010 706 706 Michael J Ripp, Ripp, Courtney A N3988 Wild Cat Road Poynette, WI, 53955	POYNETTE SCHOOL DISTRICT 4536 0 LOT 74-WILD CAT BEACH PLAT	A	0.11	\$1,300	\$0	\$1,300								0.11
1988 11010 707 707 Michael E Warren N3992 Wildcat Road Dekorra, WI, 53955	POYNETTE SCHOOL DISTRICT 4536 N3992 WILD CAT RD Lots 75 & 76, Wild Cat Beach	A	0.22	\$34,500	\$120,800	\$155,300								0.22

YEAR 2023	State No.
--------------	-----------

ASSESSMENT ROLL FOR DEKORRA Columbia COUNTY

KEY TO
CODES

1.A - RESIDENTIAL
2.B - COMMERCIAL
3.C - MANUFACTURING
4.D - AGRICULTURAL

5.E - UNDEVELOPED
5m - AGRICULTURAL FOREST
6.F - PRODUCTIVE FOREST LANDS
7.G - OTHER

1. PFC REG. ENTERED BEFORE 1/1/72
2. PFC REG. ENTERED AFTER 12/31/71
3. PFC SPECIAL CLASSIFICATION
4. COUNTY FOREST CROP
5. MFL OPEN ENTERED AFTER 2004
6. MFL CLOSED ENTERED AFTER 2004
7. MFL OPEN ENTERED BEFORE 2005
8. MFL CLOSED ENTERED BEFORE 2005

1. FEDERAL
2. STATE
3. COUNTY
4. OTHER

EXEMPT FROM GEN.
PROPERTY TAX

TOTAL
ACRES
THIS
LINE

1989

2023				KEY TO CODES ▶		1.A - RESIDENTIAL 2.B - COMMERCIAL 3.C - MANUFACTURING 4.D - AGRICULTURAL		5.E - UNDEVELOPED 5m - AGRICULTURAL FOREST 6.F - PRODUCTIVE FOREST LANDS 7.G - OTHER		1. PFC REG. ENTERED BEFORE 1/1/72 2. PFC REG. ENTERED AFTER 12/31/71 3. PFC SPECIAL CLASSIFICATION 4. COUNTY FOREST CROP 5. MFL OPEN ENTERED AFTER 2004 6. MFL CLOSED ENTERED AFTER 2004 7. MFL OPEN ENTERED BEFORE 2005 8. MFL CLOSED ENTERED BEFORE 2005		1. FEDERAL 2. STATE 3. COUNTY 4. OTHER		TOTAL ACRES THIS LINE
PARCEL NUMBER	SCHOOL DIST.	VOL/PAGE - REG. DEEDS	TOTAL ACRES OF DESC.	ACREAGE & VALUE OF DESCRIPTION SUBJECT TO GENERAL PROPERTY TAX							EXEMPT FROM GEN. PROPERTY TAX			
NAME & ADDRESS		SEC. TN. RANGE DESCRIPTION OF PROPERTY		C O D E	ACRES	LAND VALUE	IMPROVEMENT VALUE	TOTAL VALUE	C O D E	ACRES	VALUE	C O D E	ACRES	
11010 709.01 709.01 POYNETTE SCHOOL DISTRICT 4536 Gregory A Knuteson, Knuteson, Linda M N3996 Wild Cat Road Poynette, WI, 53955		N3996 Wild Cat Rd Lots 77 & 78, Wild Cat Beach Plat		A	0.23	\$35,800	\$170,000	\$205,800						0.23
11010 709.B 709.B POYNETTE SCHOOL DISTRICT 4536 Richard Herman Nuss Jr N4000 Wildcat Road Poynette, WI, 53955		N4000 Wild Cat Rd LOTS 79 & 80-WILD CAT BEACH PLAT		A	0.23	\$36,000	\$138,000	\$174,000						0.23
11010 71 71 POYNETTE SCHOOL DISTRICT 4536 David E Jones, Jones, Linda S W8541 County Road JV Poynette, WI, 53955		W8541 County Highway J - V SE 1/4 OF SE 1/4 R277-339 R345-452 R351-793		F E E G	26.00 12.00 1.00 1.00	\$93,600 \$22,800 \$100 \$40,000	\$0 \$0 \$0 \$72,100	\$93,600 \$22,800 \$100 \$112,100						40.00
Parcel Total						40.00	\$156,500	\$72,100	\$228,600		0.00	\$0		0.00
11010 710 710 POYNETTE SCHOOL DISTRICT 4536 John F Reddeman 211 Old Settlers Trail Poynette, WI, 53955		0 Lots 81 & 82, Wild Cat Beach; ALSO Prt GL 2 Sec 23 described as follows: Comm at NE cor of Lot 82 in GL 2; E 50' to an iron stake driven 2' into the ground; S 58' to an iron stake; W 50' to the SE cor of Lot 82; N50' to POB. EXC LT 4 CSM 3623		A	0.29	\$38,300	\$0	\$38,300						0.29

1991

1992

YEAR 2023	State No.
--------------	-----------

ASSESSMENT ROLL FOR DEKORRA Columbia COUNTY

KEY TO
CODES

1.A - RESIDENTIAL
2.B - COMMERCIAL
3.C - MANUFACTURING
4.D - AGRICULTURAL

5.E - UNDEVELOPED
5m - AGRICULTURAL FOREST
6.F - PRODUCTIVE FOREST LANDS
7.G - OTHER

1. PFC REG. ENTERED BEFORE 1/1/72
2. PFC REG. ENTERED AFTER 12/31/71
3. PFC SPECIAL CLASSIFICATION
4. COUNTY FOREST CROP
5. MFL OPEN ENTERED AFTER 2004
6. MFL CLOSED ENTERED AFTER 2004
7. MFL OPEN ENTERED BEFORE 2005
8. MFL CLOSED ENTERED BEFORE 2005

1. FEDERAL
2. STATE
3. COUNTY
4. OTHER

EXEMPT FROM GEN.
PROPERTY TAX

TOTAL
ACRES
THIS
LINE

1993

2023				KEY TO CODES ▶		1.A - RESIDENTIAL 2.B - COMMERCIAL 3.C - MANUFACTURING 4.D - AGRICULTURAL		5.E - UNDEVELOPED 5m - AGRICULTURAL FOREST 6.F - PRODUCTIVE FOREST LANDS 7.G - OTHER		1. PFC REG. ENTERED BEFORE 1/1/72 2. PFC REG. ENTERED AFTER 12/31/71 3. PFC SPECIAL CLASSIFICATION 4. COUNTY FOREST CROP 5. MFL OPEN ENTERED AFTER 2004 6. MFL CLOSED ENTERED AFTER 2004 7. MFL OPEN ENTERED BEFORE 2005 8. MFL CLOSED ENTERED BEFORE 2005		1. FEDERAL 2. STATE 3. COUNTY 4. OTHER		TOTAL ACRES THIS LINE													
PARCEL NUMBER		SCHOOL DIST.		VOL/PAGE - REG. DEEDS		TOTAL ACRES OF DESC.		ACREAGE & VALUE OF DESCRIPTION SUBJECT TO GENERAL PROPERTY TAX								EXEMPT FROM GEN. PROPERTY TAX											
NAME & ADDRESS				SEC. TN. RANGE DESCRIPTION OF PROPERTY		C O D E		ACRES		LAND VALUE		IMPROVEMENT VALUE		TOTAL VALUE		C O D E		ACRES		VALUE		C O D E		ACRES			
11010 714 714 Terry A West, West, Cynthia A N3762 Tipperary Rd Poynette, WI, 53955		POYNETTE SCHOOL DISTRICT 4536		N3762 TIPPERARY RD COM INTERS S LN CROOKED LN & E LN NOME, S ON E LN NOME 100' E212.6' N100' W218' POB		A		0.50		\$46,600		\$180,400		\$227,000												0.50	
11010 72 72 Wisconsin Power & Light Wis PSC MG&E 4902 N Biltmore Lane Suite 1000 Madison, WI, 53718-2148		POYNETTE SCHOOL DISTRICT 4536		0 GOV'T LOT 1 V 181-327 ALSO PRT NE 1/4 SE 1/4 N OF MILLRACE																		X5		83.05		83.05	
11010 723 723 Donna C Alvine N3752 Tipperary Road Poynette, WI, 53955		POYNETTE SCHOOL DISTRICT 4536		N3752 TIPPERARY RD PCL IN S 1/2 SEC 22 COMM AT PT NE LINE OF EXT L 1-BLK 4-HAPPY HOLLOW; TH NE 31' POB; TH SE 30 RDS PARA NE LNL 1 EXT; TH NE 5 R 8 1/2'; NW 30 R; SW TO POB - See Exceptions		A		0.50		\$46,600		\$29,100		\$75,700												0.50	
11010 724 724 William North, North, Diane N3736 Tipperary Rd Poynette, WI, 53955		POYNETTE SCHOOL DISTRICT 4536		N3736 TIPPERARY RD Lot 1, CSM 1546-7-97		A		0.28		\$38,000		\$62,300		\$100,300												0.28	

1994

1995

1996

YEAR 2023	State No.
--------------	-----------

ASSESSMENT ROLL FOR DEKORRA Columbia COUNTY

KEY TO
CODES

1.A - RESIDENTIAL
2.B - COMMERCIAL
3.C - MANUFACTURING
4.D - AGRICULTURAL

5.E - UNDEVELOPED
5m - AGRICULTURAL FOREST
6.F - PRODUCTIVE FOREST LANDS
7.G - OTHER

1. PFC REG. ENTERED BEFORE 1/1/72
2. PFC REG. ENTERED AFTER 12/31/71
3. PFC SPECIAL CLASSIFICATION
4. COUNTY FOREST CROP
5. MFL OPEN ENTERED AFTER 2004
6. MFL CLOSED ENTERED AFTER 2004
7. MFL OPEN ENTERED BEFORE 2005
8. MFL CLOSED ENTERED BEFORE 2005

1. FEDERAL
2. STATE
3. COUNTY
4. OTHER

EXEMPT FROM GEN.
PROPERTY TAX

TOTAL
ACRES
THIS
LINE

1997

1998

1999

2000

2023				KEY TO CODES ▶		1.A - RESIDENTIAL 2.B - COMMERCIAL 3.C - MANUFACTURING 4.D - AGRICULTURAL		5.E - UNDEVELOPED 5m - AGRICULTURAL FOREST 6.F - PRODUCTIVE FOREST LANDS 7.G - OTHER		1. PFC REG. ENTERED BEFORE 1/1/72 2. PFC REG. ENTERED AFTER 12/31/71 3. PFC SPECIAL CLASSIFICATION 4. COUNTY FOREST CROP 5. MFL OPEN ENTERED AFTER 2004 6. MFL CLOSED ENTERED AFTER 2004 7. MFL OPEN ENTERED BEFORE 2005 8. MFL CLOSED ENTERED BEFORE 2005		1. FEDERAL 2. STATE 3. COUNTY 4. OTHER		TOTAL ACRES THIS LINE
PARCEL NUMBER		SCHOOL DIST.	VOL/PAGE - REG. DEEDS		TOTAL ACRES OF DESC.		ACREAGE & VALUE OF DESCRIPTION SUBJECT TO GENERAL PROPERTY TAX					EXEMPT FROM GEN. PROPERTY TAX		
NAME & ADDRESS		SEC. TN. RANGE DESCRIPTION OF PROPERTY		C O D E	ACRES	LAND VALUE	IMPROVEMENT VALUE	TOTAL VALUE	C O D E	ACRES	VALUE	C O D E	ACRES	
11010 724.01 724.01 POYNETTE SCHOOL DISTRICT 4536 Roger Eugene & Laura Ann Ness Jt Trust Agree dtd 1/29/2014 W10680 Kelly Drive Poynette, WI, 53955		W10680 KELLY DR LOT 1, CSM 4896-34-95		A	1.86	\$74,300	\$210,500	\$284,800						1.86
11010 724.A 724.A POYNETTE SCHOOL DISTRICT 4536 Daniel J Sickenberger, Sickenberger, Adrienne M W10702 Kelly Drive Poynette, WI, 53955		KELLY RD Beg SE cor Lot 3, Blk 4, Happy Hollow; S51E 25.16'; N32E 31'; S51E 150'; S51E 59'; N32E 88'; S51E 143' to POB; S51E 71.5'; S32W 170.5'; N51W 71.5'; N32E 170.5' to POB		A	0.28	\$38,000	\$0	\$38,000						0.28
11010 724.B 724.B POYNETTE SCHOOL DISTRICT 4536 Byron Verbitsky, Verbitsky, Barbara J W10676 Kelly Dr Poynette, WI, 53955		W10676 KELLY DR BEG AT IN HAPPY HOLLOW PLAT AT NE COR LOT 1-BLK 6; TH N 5 RODS; E 16 RODS; N 12 RODS 8 FT POB; SD PT IS NW COR PCL IN V203-P123 E206' TO NE C PCL; N 120' W196 1/2'; SW TO POB		A	0.52	\$47,400	\$138,300	\$185,700						0.52
11010 724.C 724.C POYNETTE SCHOOL DISTRICT 4536 Daniel J Sickenberger, Sickenberger, Adrienne W10702 Kelly Drive Poynette, WI, 53955-9409		W10702 KELLY DR PRT OF SW 1/4 SE 1/4; FROM POB S51 18' E71.5' TH S32 12' W 170.5'; N 51 18' W71.5'; N32 12' E 170.5' TO POBV.292- P.434; '76 T.R. R70-448 R278-535 #653688		A	0.29	\$38,400	\$134,200	\$172,600						0.29

YEAR 2023	State No.
--------------	-----------

ASSESSMENT ROLL FOR DEKORRA Columbia COUNTY

KEY TO
CODES

1.A - RESIDENTIAL
2.B - COMMERCIAL
3.C - MANUFACTURING
4.D - AGRICULTURAL

5.E - UNDEVELOPED
5m - AGRICULTURAL FOREST
6.F - PRODUCTIVE FOREST LANDS
7.G - OTHER

1. PFC REG. ENTERED BEFORE 1/1/72
2. PFC REG. ENTERED AFTER 12/31/71
3. PFC SPECIAL CLASSIFICATION
4. COUNTY FOREST CROP
5. MFL OPEN ENTERED AFTER 2004
6. MFL CLOSED ENTERED AFTER 2004
7. MFL OPEN ENTERED BEFORE 2005
8. MFL CLOSED ENTERED BEFORE 2005

1. FEDERAL
2. STATE
3. COUNTY
4. OTHER

EXEMPT FROM GEN.
PROPERTY TAX

TOTAL
ACRES
THIS
LINE

2001

2023				KEY TO CODES ▶		1.A - RESIDENTIAL 2.B - COMMERCIAL 3.C - MANUFACTURING 4.D - AGRICULTURAL		5.E - UNDEVELOPED 5m - AGRICULTURAL FOREST 6.F - PRODUCTIVE FOREST LANDS 7.G - OTHER		1. PFC REG. ENTERED BEFORE 1/1/72 2. PFC REG. ENTERED AFTER 12/31/71 3. PFC SPECIAL CLASSIFICATION 4. COUNTY FOREST CROP 5. MFL OPEN ENTERED AFTER 2004 6. MFL CLOSED ENTERED AFTER 2004 7. MFL OPEN ENTERED BEFORE 2005 8. MFL CLOSED ENTERED BEFORE 2005		1. FEDERAL 2. STATE 3. COUNTY 4. OTHER		TOTAL ACRES THIS LINE											
PARCEL NUMBER		SCHOOL DIST.		VOL/PAGE - REG. DEEDS		TOTAL ACRES OF DESC.		ACREAGE & VALUE OF DESCRIPTION SUBJECT TO GENERAL PROPERTY TAX								EXEMPT FROM GEN. PROPERTY TAX									
NAME & ADDRESS				SEC. TN. RANGE DESCRIPTION OF PROPERTY		C O D E		ACRES		LAND VALUE		IMPROVEMENT VALUE		TOTAL VALUE		C O D E		ACRES		VALUE		C O D E		ACRES	
11010 724.D 724.D Steven T Miller W10706 Kelly Drive Poynette, WI, 53955		POYNETTE SCHOOL DISTRICT 4536		W10706 Kelly Dr PCL BEG SE COR L3, BLK 4, HAPPY HOLLOW, S51-18E 25.16'; N32-12E 31'; S51 -18E 150' POB; S51-18E 59'; N32-12E 88'; S51-18E 71.5'; S32-12W 170.5'; N51-18W 130.5'; N32-12E 82.5' to POB.		A		0.39		\$42,300		\$102,500		\$144,800										0.39	
11010 724.D1 724.D1 Daniel J Sickenberger, Sickenberger, Adrienne M W10702 Kelly Drive Poynette, WI, 53955		POYNETTE SCHOOL DISTRICT 4536		KELLY RD Beg SE cor Lot 3, Blk 4, Happy Hollow; S51E 25.16'; N32E 31'; S51E 150'; S51E 59'; N32E 88'; S51E 214.5' to POB; S51E 71.5'; S32W 170.5'; N51W 71.5'; N32E 170.5' to POB		A		0.29		\$38,400		\$0		\$38,400										0.29	
11010 725 725 Janet Thomas N3740 Tipperary Road Poynette, WI, 53955		POYNETTE SCHOOL DISTRICT 4536		N3740 TIPPERARY RD LOT 1, CSM 607-3-82		A		0.42		\$43,500		\$57,200		\$100,700										0.42	
11010 726 726 Edward Delabarre 5742 Forsythia Place Madison, WI, 53705		POYNETTE SCHOOL DISTRICT 4536		N3748 TIPPERARY RD 1 A PARCEL OF LAND IN SW1/4 OF SE1/4- HAPPY HOLLOW PLATAS DESCRIBED		A		0.99		\$65,800		\$8,200		\$74,000										0.99	

YEAR 2023	State No.
--------------	-----------

ASSESSMENT ROLL FOR DEKORRA Columbia COUNTY

KEY TO
CODES

1.A - RESIDENTIAL
2.B - COMMERCIAL
3.C - MANUFACTURING
4.D - AGRICULTURAL

5.E - UNDEVELOPED
5m - AGRICULTURAL FOREST
6.F - PRODUCTIVE FOREST LANDS
7.G - OTHER

1. PFC REG. ENTERED BEFORE 1/1/72
2. PFC REG. ENTERED AFTER 12/31/71
3. PFC SPECIAL CLASSIFICATION
4. COUNTY FOREST CROP
5. MFL OPEN ENTERED AFTER 2004
6. MFL CLOSED ENTERED AFTER 2004
7. MFL OPEN ENTERED BEFORE 2005
8. MFL CLOSED ENTERED BEFORE 2005

1. FEDERAL
2. STATE
3. COUNTY
4. OTHER

EXEMPT FROM GEN.
PROPERTY TAX

TOTAL
ACRES
THIS
LINE

PARCEL NUMBER		SCHOOL DIST.	VOL/PAGE - REG. DEEDS	TOTAL ACRES OF DESC.	ACREAGE & VALUE OF DESCRIPTION SUBJECT TO GENERAL PROPERTY TAX					6. MFL CLOSED ENTERED AFTER 2004 7. MFL OPEN ENTERED BEFORE 2005 8. MFL CLOSED ENTERED BEFORE 2005		EXEMPT FROM GEN. PROPERTY TAX		ACRES THIS LINE	
NAME & ADDRESS			SEC. TN. RANGE DESCRIPTION OF PROPERTY		C O D E	ACRES	LAND VALUE	IMPROVEMENT VALUE	TOTAL VALUE	C O D E	ACRES	VALUE	C O D E		ACRES
2005	11010 727 727	POYNETTE SCHOOL DISTRICT 4536	N3706 TIPPERARY RD Part of S1/2 Sec 22, desc as follows: com intersection Nely In of Gulch Way with Sely In of Nome Street,N37-52E 180', N63-42E 57.2, S51-44E 512.3, S40-14W 228.1', N52- 08W 526.4' to POB, Exc parcel described in V 246-133 doc 276152		A	1.00	\$66,000	\$86,000	\$152,000						1.00
	Jebadiah McMahon W11547 W Hafeman Road Orfordville, WI, 53576														
2006	11010 728 728	POYNETTE SCHOOL DISTRICT 4536	N3700 TIPPERARY RD LOT 1, CSM 473-2-248		A	0.51	\$46,800	\$207,700	\$254,500						0.51
	Chad M Lasco, Lasco, Jodie L N3700 Tipperary Road Poynette, WI, 53955														
2007	11010 728.2 728.2	POYNETTE SCHOOL DISTRICT 4536	W10664 SPUR ST LOT 2, CSM 473-2-248		A	0.53	\$47,900	\$144,600	\$192,500						0.53
	Kenneth A Pierce, Pierce, Nancy A W10664 Spur St Poynette, WI, 53955														
2008	11010 728.3 728.3	POYNETTE SCHOOL DISTRICT 4536	W10662 Kelly Dr LOT 3, CSM 473-2-248		A	0.53	\$47,900	\$156,500	\$204,400						0.53
	Meghan Virginia Speck, Crusan, Kevin Donald W10662 Kelly Road Poynette, WI, 53955														

YEAR 2023	State No.
--------------	-----------

ASSESSMENT ROLL FOR DEKORRA Columbia COUNTY

2023				KEY TO CODES ▶		1.A - RESIDENTIAL 2.B - COMMERCIAL 3.C - MANUFACTURING 4.D - AGRICULTURAL		5.E - UNDEVELOPED 5m - AGRICULTURAL FOREST 6.F - PRODUCTIVE FOREST LANDS 7.G - OTHER		1. PFC REG. ENTERED BEFORE 1/1/72 2. PFC REG. ENTERED AFTER 12/31/71 3. PFC SPECIAL CLASSIFICATION 4. COUNTY FOREST CROP 5. MFL OPEN ENTERED AFTER 2004 6. MFL CLOSED ENTERED AFTER 2004 7. MFL OPEN ENTERED BEFORE 2005 8. MFL CLOSED ENTERED BEFORE 2005		1. FEDERAL 2. STATE 3. COUNTY 4. OTHER		TOTAL ACRES THIS LINE	
PARCEL NUMBER		SCHOOL DIST.	VOL/PAGE - REG. DEEDS		TOTAL ACRES OF DESC.		ACREAGE & VALUE OF DESCRIPTION SUBJECT TO GENERAL PROPERTY TAX						EXEMPT FROM GEN. PROPERTY TAX		
NAME & ADDRESS		SEC. TN. RANGE DESCRIPTION OF PROPERTY			C O D E	ACRES	LAND VALUE	IMPROVEMENT VALUE	TOTAL VALUE	C O D E	ACRES	VALUE	C O D E		ACRES
11010 729 729 Bradley E Jungbluth 602 W Carroll Street Portage, WI, 53901		POYNETTE SCHOOL DISTRICT 4536 N3712 TIPPERARY RD A PARCEL OF LAND IN THE S 1/2 OF SEC 22 MORE PARTICULARLY DESCRIBED AS FOLLOWS: BEG AT AN IRON STAKE AT THE INTER OF THE NELY LN OF GULCH WAY WITH THE SELY LN OF NOME ST OF THE PLAT OF HAPPY HOLLOW; N37-52E 180'; N63-42E 117.2'; S51-44E 487.4'; S40-14W 282.5'; N52-08W 526.4' TO POB. EXC V245-564.			A	0.65	\$52,500	\$24,800	\$77,300						0.65
11010 73 73 Wisconsin Power & Light Wis PSC MG&E 4902 N Biltmore Lane Suite 1000 Madison, WI, 53718-2148		POYNETTE SCHOOL DISTRICT 4536 0 GOV'T LOT 2 V181-327 ALSO PRT NW 1/4 SE 1/4 N OF MILL RACE											X5	42.68	42.68
11010 733 733 DAVID L. WIERZBA LIVING TRUST DATED FEBRUARY 3, 2022 N3719 Tipperary Road Poynette, Wisconsin, 53955		POYNETTE SCHOOL DISTRICT 4536 N3718 TIPPERARY RD LOT 1, CSM 480-2-255			A	0.95	\$64,200	\$0	\$64,200						0.95
11010 733.2 733.2 Amanda Lynn Wierzba N3719 Tipperary Road Poynette, WI, 53955		POYNETTE SCHOOL DISTRICT 4536 0 LOT 2, CSM 480-2-255			A	0.50	\$46,600	\$0	\$46,600						0.50

YEAR 2023	State No.
--------------	-----------

ASSESSMENT ROLL FOR DEKORRA Columbia COUNTY

KEY TO
CODES

1.A - RESIDENTIAL
2.B - COMMERCIAL
3.C - MANUFACTURING
4.D - AGRICULTURAL

5.E - UNDEVELOPED
5m - AGRICULTURAL FOREST
6.F - PRODUCTIVE FOREST LANDS
7.G - OTHER

1. PFC REG. ENTERED BEFORE 1/1/72
2. PFC REG. ENTERED AFTER 12/31/71
3. PFC SPECIAL CLASSIFICATION
4. COUNTY FOREST CROP
5. MFL OPEN ENTERED AFTER 2004
6. MFL CLOSED ENTERED AFTER 2004
7. MFL OPEN ENTERED BEFORE 2005
8. MFL CLOSED ENTERED BEFORE 2005

1. FEDERAL
2. STATE
3. COUNTY
4. OTHER

EXEMPT FROM GEN.
PROPERTY TAX

TOTAL
ACRES
THIS
LINE

2013

2023				KEY TO CODES ▶		1.A - RESIDENTIAL 2.B - COMMERCIAL 3.C - MANUFACTURING 4.D - AGRICULTURAL		5.E - UNDEVELOPED 5m - AGRICULTURAL FOREST 6.F - PRODUCTIVE FOREST LANDS 7.G - OTHER		1. PFC REG. ENTERED BEFORE 1/1/72 2. PFC REG. ENTERED AFTER 12/31/71 3. PFC SPECIAL CLASSIFICATION 4. COUNTY FOREST CROP 5. MFL OPEN ENTERED AFTER 2004 6. MFL CLOSED ENTERED AFTER 2004 7. MFL OPEN ENTERED BEFORE 2005 8. MFL CLOSED ENTERED BEFORE 2005		1. FEDERAL 2. STATE 3. COUNTY 4. OTHER		TOTAL ACRES THIS LINE													
PARCEL NUMBER		SCHOOL DIST.		VOL/PAGE - REG. DEEDS		TOTAL ACRES OF DESC.		ACREAGE & VALUE OF DESCRIPTION SUBJECT TO GENERAL PROPERTY TAX								EXEMPT FROM GEN. PROPERTY TAX											
NAME & ADDRESS				SEC. TN. RANGE DESCRIPTION OF PROPERTY		C O D E		ACRES		LAND VALUE		IMPROVEMENT VALUE		TOTAL VALUE		C O D E		ACRES		VALUE		C O D E		ACRES			
11010 733.3 733.3 Morgan Lee Wierzba N3719 Tipperary Road Poynette, WI, 53955		POYNETTE SCHOOL DISTRICT 4536		0 LOT 3, CSM 480-2-255		A		0.50		\$46,600		\$0		\$46,600												0.50	
11010 734 734 Terry L Webb, Webb, Jo Alison N3722 Tipperary Rd Poynette, WI, 53955		POYNETTE SCHOOL DISTRICT 4536		N3722 TIPPERARY RD Prt SW1/4 of SE1/4 Sec 22, Comm at a point on Ely margin Nome St (nka Tipperary Rd) said POB being 67.45' N80-05E of SE cor Lot 7 Blk 4 Happy Hollow, S51-13E 150'+/-, S40-35W 50'+/-, N51-13W 150'+/- to Ely line of nome St, Nly along Ely line to POB (50' WD X 150' DEEP)		A		0.18		\$28,200		\$54,500		\$82,700												0.18	
11010 735 735 Grant H Nieting N3728 Tipperary Road Poynette, WI, 53955		POYNETTE SCHOOL DISTRICT 4536		N3728 Tipperary Rd BEG AT PT E MGN NOME ST H.H. PLAT @ PT 67.45' N80E OF SE COR L7 B4, N32E102.7' S51E464.6' S40W103.3' N51W450.4' POB		A		1.08		\$66,800		\$61,500		\$128,300												1.08	
11010 736 736 Derek A Duane, Duane, Emily A W10670 Kelly Drive Poynette, WI, 53955-9460		POYNETTE SCHOOL DISTRICT 4536		W10670 KELLY DR Prt GL 3, Comm S1/4 cor Sec 22, S89-30-14E 202.70', N37-20-57E 132.09' to POB, N52-09-12W 207.17', N37-48-37E 206', S52-09-12E 205.51', S37-20-57W 206.01' to POB		A		1.00		\$66,000		\$230,500		\$296,500												1.00	

YEAR 2023	State No.
--------------	-----------

ASSESSMENT ROLL FOR DEKORRA Columbia COUNTY

KEY TO CODES ▶		1.A - RESIDENTIAL 2.B - COMMERCIAL 3.C - MANUFACTURING 4.D - AGRICULTURAL		5.E - UNDEVELOPED 5m - AGRICULTURAL FOREST 6.F - PRODUCTIVE FOREST LANDS 7.G - OTHER		1. PFC REG. ENTERED BEFORE 1/1/72 2. PFC REG. ENTERED AFTER 12/31/71 3. PFC SPECIAL CLASSIFICATION 4. COUNTY FOREST CROP 5. MFL OPEN ENTERED AFTER 2004 6. MFL CLOSED ENTERED AFTER 2004 7. MFL OPEN ENTERED BEFORE 2005 8. MFL CLOSED ENTERED BEFORE 2005				1. FEDERAL 2. STATE 3. COUNTY 4. OTHER		TOTAL ACRES THIS LINE
		ACREAGE & VALUE OF DESCRIPTION SUBJECT TO GENERAL PROPERTY TAX						EXEMPT FROM GEN. PROPERTY TAX				
PROPERTY		C O D E	ACRES	LAND VALUE	IMPROVEMENT VALUE	TOTAL VALUE	C O D E	ACRES	VALUE	C O D E	ACRES	
Condominiums		A	0.00	\$30,100	\$239,900	\$270,000						0.00
Condominiums		A	0.00	\$30,100	\$236,000	\$266,100						0.00
Condominiums		A	0.00	\$30,200	\$241,700	\$271,900						0.00
Condominiums		A	0.00	\$30,100	\$250,000	\$280,100						0.00

YEAR 2023	State No.
--------------	-----------

ASSESSMENT ROLL FOR DEKORRA Columbia COUNTY

KEY TO
CODES

1.A - RESIDENTIAL
2.B - COMMERCIAL
3.C - MANUFACTURING
4.D - AGRICULTURAL

5.E - UNDEVELOPED
5m - AGRICULTURAL FOREST
6.F - PRODUCTIVE FOREST LANDS
7.G - OTHER

1. PFC REG. ENTERED BEFORE 1/1/72
2. PFC REG. ENTERED AFTER 12/31/71
3. PFC SPECIAL CLASSIFICATION
4. COUNTY FOREST CROP
5. MFL OPEN ENTERED AFTER 2004
6. MFL CLOSED ENTERED AFTER 2004
7. MFL OPEN ENTERED BEFORE 2005
8. MFL CLOSED ENTERED BEFORE 2005

1. FEDERAL
2. STATE
3. COUNTY
4. OTHER

EXEMPT FROM GEN.
PROPERTY TAX

TOTAL
ACRES
THIS
LINE

2021

2023				KEY TO CODES ▶		1.A - RESIDENTIAL 2.B - COMMERCIAL 3.C - MANUFACTURING 4.D - AGRICULTURAL		5.E - UNDEVELOPED 5m - AGRICULTURAL FOREST 6.F - PRODUCTIVE FOREST LANDS 7.G - OTHER		1. PFC REG. ENTERED BEFORE 1/1/72 2. PFC REG. ENTERED AFTER 12/31/71 3. PFC SPECIAL CLASSIFICATION 4. COUNTY FOREST CROP 5. MFL OPEN ENTERED AFTER 2004 6. MFL CLOSED ENTERED AFTER 2004 7. MFL OPEN ENTERED BEFORE 2005 8. MFL CLOSED ENTERED BEFORE 2005		1. FEDERAL 2. STATE 3. COUNTY 4. OTHER		TOTAL ACRES THIS LINE											
PARCEL NUMBER		SCHOOL DIST.		VOL/PAGE - REG. DEEDS		TOTAL ACRES OF DESC.		ACREAGE & VALUE OF DESCRIPTION SUBJECT TO GENERAL PROPERTY TAX								EXEMPT FROM GEN. PROPERTY TAX									
NAME & ADDRESS				SEC. TN. RANGE DESCRIPTION OF PROPERTY		C O D E		ACRES		LAND VALUE		IMPROVEMENT VALUE		TOTAL VALUE		C O D E		ACRES		VALUE		C O D E		ACRES	
11010 737.05 737.05 Corgiat Building Company LLC 6462 Revere Pass DeForest, WI, 53532		POYNETTE SCHOOL DISTRICT 4536		N3767 TIPPERARY RD Unit 5, Happy Hollow Condominiums		A		0.00		\$54,000		\$0		\$54,000										0.00	
11010 737.06 737.06 Corgiat Building Company LLC 6462 Revere Pass DeForest, WI, 53532		POYNETTE SCHOOL DISTRICT 4536		N3765 TIPPERARY RD Unit 6, Happy Hollow Condominiums		A		0.00		\$54,000		\$0		\$54,000										0.00	
11010 738 738 Joseph M Taylor 6379 River Road Deforest, WI, 53532		POYNETTE SCHOOL DISTRICT 4536		N3757 TIPPERARY RD NELY 1/2 OF LOT 3-BLOCK 3; HAPPY HOLLOW		A		0.12		\$140,000		\$45,600		\$185,600										0.12	
11010 739 739 BRENDAN LAING, ELYSE LAING N3761 TIPPERARY ROAD POYNETTE, WI, 53955		POYNETTE SCHOOL DISTRICT 4536		N3761 TIPPERARY RD LOT 2-BLK 3-HAPPY HOLLOW PLAT		A		0.19		\$168,000		\$257,200		\$425,200										0.19	

2022

2023

2024

YEAR 2023	State No.
--------------	-----------

ASSESSMENT ROLL FOR DEKORRA Columbia COUNTY

KEY TO
CODES

1.A - RESIDENTIAL
2.B - COMMERCIAL
3.C - MANUFACTURING
4.D - AGRICULTURAL

5.E - UNDEVELOPED
5m - AGRICULTURAL FOREST
6.F - PRODUCTIVE FOREST LANDS
7.G - OTHER

1. PFC REG. ENTERED BEFORE 1/1/72
2. PFC REG. ENTERED AFTER 12/31/71
3. PFC SPECIAL CLASSIFICATION
4. COUNTY FOREST CROP
5. MFL OPEN ENTERED AFTER 2004
6. MFL CLOSED ENTERED AFTER 2004
7. MFL OPEN ENTERED BEFORE 2005
8. MFL CLOSED ENTERED BEFORE 2005

1. FEDERAL
2. STATE
3. COUNTY
4. OTHER

EXEMPT FROM GEN.
PROPERTY TAX

TOTAL
ACRES
THIS
LINE

PARCEL NUMBER		SCHOOL DIST.	VOL/PAGE - REG. DEEDS	TOTAL ACRES OF DESC.	ACREAGE & VALUE OF DESCRIPTION SUBJECT TO GENERAL PROPERTY TAX							6. MFL CLOSED ENTERED AFTER 2004 7. MFL OPEN ENTERED BEFORE 2005 8. MFL CLOSED ENTERED BEFORE 2005		EXEMPT FROM GEN. PROPERTY TAX		ACRES THIS LINE
NAME & ADDRESS			SEC. TN. RANGE DESCRIPTION OF PROPERTY		C O D E	ACRES	LAND VALUE	IMPROVEMENT VALUE	TOTAL VALUE	C O D E	ACRES	VALUE	C O D E	ACRES		
2025	11010 740 740 TCRW Trust dated 12-5-2017 N3755 Tipperary Road Poynette, WI, 53955		POYNETTE SCHOOL DISTRICT 4536	N3753 Tipperary Rd W1/2 of Lot 3 & All of Lot 4, Blk 3, Happy Hollow	A	0.65	\$250,900	\$193,600	\$444,500							0.65
2026	11010 741 741 Dean B Smith, Smith, Erin C N3758 Tipperary Road Poynette, WI, 53955		POYNETTE SCHOOL DISTRICT 4536	N3758 TIPPERARY RD PCL 46.5 X 218; PCL 50 X 100; PCL 50 X 112.60; TOTAL PCL 96.5' WD X 218' DEEP PARALLEL TO NOME ST, TO 3RD PT PROCEEDING FRM SD 3RD includes CSM 42 -1-42.	A	0.50	\$46,600	\$151,400	\$198,000							0.50
2027	11010 744 744 MKH Trust dated 6/4/2018 N3745 Tipperary Road Poynette, WI, 53955		POYNETTE SCHOOL DISTRICT 4536	N3745 TIPPERARY RD Lot 1, Blk 4, Happy Hollow	A	0.43	\$242,400	\$244,000	\$486,400							0.43
2028	11010 744.A 744.A Rudolph R Wegert, Wegert, Alice L N3741 Tipperary Rd Poynette, WI, 53955		POYNETTE SCHOOL DISTRICT 4536	N3741 TIPPERARY RD LOT 2-BLOCK 4 HAPPY HOLLOW PLAT	A	0.47	\$242,400	\$149,100	\$391,500							0.47

YEAR 2023	State No.
--------------	-----------

ASSESSMENT ROLL FOR DEKORRA Columbia COUNTY

KEY TO
CODES

1.A - RESIDENTIAL
2.B - COMMERCIAL
3.C - MANUFACTURING
4.D - AGRICULTURAL

5.E - UNDEVELOPED
5m - AGRICULTURAL FOREST
6.F - PRODUCTIVE FOREST LANDS
7.G - OTHER

1. PFC REG. ENTERED BEFORE 1/1/72
2. PFC REG. ENTERED AFTER 12/31/71
3. PFC SPECIAL CLASSIFICATION
4. COUNTY FOREST CROP
5. MFL OPEN ENTERED AFTER 2004
6. MFL CLOSED ENTERED AFTER 2004
7. MFL OPEN ENTERED BEFORE 2005
8. MFL CLOSED ENTERED BEFORE 2005

1. FEDERAL
2. STATE
3. COUNTY
4. OTHER

EXEMPT FROM GEN.
PROPERTY TAX

TOTAL
ACRES
THIS
LINE

2029

				2023																																																																																																																																																																																																																																																																																																																																																																																																																																																																																																																																																																																																																																																																																																																																																																																																																																																																																																																																																																																																																																																																																																																																																																																																																																																																																													
--	--	--	--	------	--	--	--	--	--	--	--	--	--	--	--	--	--	--	--	--	--	--	--	--	--	--	--	--	--	--	--	--	--	--	--	--	--	--	--	--	--	--	--	--	--	--	--	--	--	--	--	--	--	--	--	--	--	--	--	--	--	--	--	--	--	--	--	--	--	--	--	--	--	--	--	--	--	--	--	--	--	--	--	--	--	--	--	--	--	--	--	--	--	--	--	--	--	--	--	--	--	--	--	--	--	--	--	--	--	--	--	--	--	--	--	--	--	--	--	--	--	--	--	--	--	--	--	--	--	--	--	--	--	--	--	--	--	--	--	--	--	--	--	--	--	--	--	--	--	--	--	--	--	--	--	--	--	--	--	--	--	--	--	--	--	--	--	--	--	--	--	--	--	--	--	--	--	--	--	--	--	--	--	--	--	--	--	--	--	--	--	--	--	--	--	--	--	--	--	--	--	--	--	--	--	--	--	--	--	--	--	--	--	--	--	--	--	--	--	--	--	--	--	--	--	--	--	--	--	--	--	--	--	--	--	--	--	--	--	--	--	--	--	--	--	--	--	--	--	--	--	--	--	--	--	--	--	--	--	--	--	--	--	--	--	--	--	--	--	--	--	--	--	--	--	--	--	--	--	--	--	--	--	--	--	--	--	--	--	--	--	--	--	--	--	--	--	--	--	--	--	--	--	--	--	--	--	--	--	--	--	--	--	--	--	--	--	--	--	--	--	--	--	--	--	--	--	--	--	--	--	--	--	--	--	--	--	--	--	--	--	--	--	--	--	--	--	--	--	--	--	--	--	--	--	--	--	--	--	--	--	--	--	--	--	--	--	--	--	--	--	--	--	--	--	--	--	--	--	--	--	--	--	--	--	--	--	--	--	--	--	--	--	--	--	--	--	--	--	--	--	--	--	--	--	--	--	--	--	--	--	--	--	--	--	--	--	--	--	--	--	--	--	--	--	--	--	--	--	--	--	--	--	--	--	--	--	--	--	--	--	--	--	--	--	--	--	--	--	--	--	--	--	--	--	--	--	--	--	--	--	--	--	--	--	--	--	--	--	--	--	--	--	--	--	--	--	--	--	--	--	--	--	--	--	--	--	--	--	--	--	--	--	--	--	--	--	--	--	--	--	--	--	--	--	--	--	--	--	--	--	--	--	--	--	--	--	--	--	--	--	--	--	--	--	--	--	--	--	--	--	--	--	--	--	--	--	--	--	--	--	--	--	--	--	--	--	--	--	--	--	--	--	--	--	--	--	--	--	--	--	--	--	--	--	--	--	--	--	--	--	--	--	--	--	--	--	--	--	--	--	--	--	--	--	--	--	--	--	--	--	--	--	--	--	--	--	--	--	--	--	--	--	--	--	--	--	--	--	--	--	--	--	--	--	--	--	--	--	--	--	--	--	--	--	--	--	--	--	--	--	--	--	--	--	--	--	--	--	--	--	--	--	--	--	--	--	--	--	--	--	--	--	--	--	--	--	--	--	--	--	--	--	--	--	--	--	--	--	--	--	--	--	--	--	--	--	--	--	--	--	--	--	--	--	--	--	--	--	--	--	--	--	--	--	--	--	--	--	--	--	--	--	--	--	--	--	--	--	--	--	--	--	--	--	--	--	--	--	--	--	--	--	--	--	--	--	--	--	--	--	--	--	--	--	--	--	--	--	--	--	--	--	--	--	--	--	--	--	--	--	--	--	--	--	--	--	--	--	--	--	--	--	--	--	--	--	--	--	--	--	--	--	--	--	--	--	--	--	--	--	--	--	--	--	--	--	--	--	--	--	--	--	--	--	--	--	--	--	--	--	--	--	--	--	--	--	--	--	--	--	--	--	--	--	--	--	--	--	--	--	--	--	--	--	--	--	--	--	--	--	--	--	--	--	--	--	--	--	--	--	--	--	--	--	--	--	--	--	--	--	--	--	--	--	--	--	--	--	--	--	--	--	--	--	--	--	--	--	--	--	--	--	--	--	--	--	--	--	--	--	--	--	--	--	--	--	--	--	--	--	--	--	--	--	--	--	--	--	--	--	--	--	--	--	--	--	--	--	--	--	--	--	--	--	--	--	--	--	--	--	--	--	--	--	--	--	--	--	--	--	--	--	--	--	--	--	--	--	--	--	--	--	--	--	--	--	--	--	--	--	--	--	--	--	--	--	--	--	--	--	--	--	--	--	--	--	--	--	--	--	--	--	--	--	--	--	--	--	--	--	--	--	--	--	--	--	--	--	--	--	--	--	--	--	--	--	--	--	--	--	--	--	--	--	--	--	--	--	--	--	--	--	--	--	--	--	--	--	--	--	--	--	--	--	--	--	--	--	--	--	--	--	--	--	--	--	--	--	--	--	--	--	--	--	--	--	--	--	--	--	--	--	--	--	--	--	--	--	--	--	--	--	--	--	--	--	--	--	--	--	--	--	--	--	--	--	--	--	--	--	--	--	--	--	--	--	--	--	--	--	--	--	--	--	--	--	--	--	--	--	--	--	--	--	--	--	--	--	--	--	--	--	--	--	--	--	--	--	--	--	--	--	--	--	--	--	--	--	--	--	--	--	--	--	--	--	--	--	--	--	--	--	--	--	--	--	--	--	--	--	--	--	--	--	--	--	--	--	--	--	--	--	--	--	--	--	--	--	--	--	--	--	--	--	--	--	--	--	--	--	--	--	--	--	--	--	--	--	--	--	--	--	--	--	--	--	--	--	--	--	--	--	--	--	--	--	--	--	--	--	--	--	--	--	--	--	--	--	--	--	--	--	--	--	--	--	--	--	--	--	--	--	--	--	--	--	--	--	--	--	--	--	--	--	--	--	--	--

2031

2032

YEAR 2023	State No.
--------------	-----------

ASSESSMENT ROLL FOR DEKORRA Columbia COUNTY

KEY TO CODES	1.A - RESIDENTIAL 2.B - COMMERCIAL 3.C - MANUFACTURING 4.D - AGRICULTURAL			5.E - UNDEVELOPED 5m - AGRICULTURAL FOREST 6.F - PRODUCTIVE FOREST LANDS 7.G - OTHER			1. PFC REG. ENTERED BEFORE 1/1/72 2. PFC REG. ENTERED AFTER 12/31/71 3. PFC SPECIAL CLASSIFICATION 4. COUNTY FOREST CROP 5. MFL OPEN ENTERED AFTER 2004 6. MFL CLOSED ENTERED AFTER 2004 7. MFL OPEN ENTERED BEFORE 2005 8. MFL CLOSED ENTERED BEFORE 2005			1. FEDERAL 2. STATE 3. COUNTY 4. OTHER		TOTAL ACRES THIS LINE
	TOTAL ACRES OF DESC.	ACREAGE & VALUE OF DESCRIPTION SUBJECT TO GENERAL PROPERTY TAX					EXEMPT FROM GEN. PROPERTY TAX					
PROPERTY	C O D E	ACRES	LAND VALUE	IMPROVEMENT VALUE	TOTAL VALUE	C O D E	ACRES	VALUE	C O D E	ACRES		
	A	6.40	\$247,200	\$0	\$247,200						6.40	
N89W1824.29' 5.05' S79E18.17' W150' POB.	A	2.00	\$139,600	\$78,300	\$217,900						2.00	
OW PLAT	A	0.37	\$240,000	\$48,000	\$288,000						0.37	
PY HOLLOW	A	0.24	\$200,000	\$126,000	\$326,000						0.24	

YEAR 2023	State No.
--------------	-----------

ASSESSMENT ROLL FOR DEKORRA Columbia COUNTY

KEY TO
CODES

1.A - RESIDENTIAL
2.B - COMMERCIAL
3.C - MANUFACTURING
4.D - AGRICULTURAL

5.E - UNDEVELOPED
5m - AGRICULTURAL FOREST
6.F - PRODUCTIVE FOREST LANDS
7.G - OTHER

1. PFC REG. ENTERED BEFORE 1/1/72
2. PFC REG. ENTERED AFTER 12/31/71
3. PFC SPECIAL CLASSIFICATION
4. COUNTY FOREST CROP
5. MFL OPEN ENTERED AFTER 2004
6. MFL CLOSED ENTERED AFTER 2004
7. MFL OPEN ENTERED BEFORE 2005
8. MFL CLOSED ENTERED BEFORE 2005

1. FEDERAL
2. STATE
3. COUNTY
4. OTHER

EXEMPT FROM GEN.
PROPERTY TAX

TOTAL
ACRES
THIS
LINE

2037

PARCEL NUMBER	SCHOOL DIST.	VOL/PAGE - REG. DEEDS	TOTAL ACRES OF DESC.	ACREAGE & VALUE OF DESCRIPTION SUBJECT TO GENERAL PROPERTY TAX								EXEMPT FROM GEN. PROPERTY TAX		TOTAL ACRES THIS LINE
NAME & ADDRESS	SEC. TN. RANGE DESCRIPTION OF PROPERTY	C O D E	ACRES	LAND VALUE	IMPROVEMENT VALUE	TOTAL VALUE	C O D E	ACRES	VALUE	C O D E	ACRES			
11010 752 752 Lindsey B Rogosich, Rogosich, Jonathan I 803 Pine Street Deerfield, IL, 60015	POYNETTE SCHOOL DISTRICT 4536 N3703 TIPPERARY RD S1/2 of Lot 1, Blk 5, Happy Hollow	A	0.18	\$200,000	\$94,600	\$294,600								0.18
11010 753 753 BROOKS BIGELOW COTTAGE TRUST DATED 3/23/2021 360 W WASHINGTON AVENUE #302 MADISON, WI, 53703	POYNETTE SCHOOL DISTRICT 4536 N3701 TIPPERARY RD Lot 1, CSM 4778-33-113	A	0.22	\$208,000	\$59,200	\$267,200								0.22
11010 754 754 Margo A Goodwin 2873 Deer Creek Run Sun Prairie, WI, 53590	POYNETTE SCHOOL DISTRICT 4536 N3697 TIPPERARY RD LOT 1, CSM 1014-5-6	A	0.24	\$200,000	\$80,000	\$280,000								0.24
11010 755 755 Margo A Goodwin 2873 Deer Creek Run Sun Prairie, WI, 53590	POYNETTE SCHOOL DISTRICT 4536 N3693 TIPPERARY RD N1/2 of Lot 3, Blk 5, Happy Hollow	A	0.21	\$200,000	\$100,700	\$300,700								0.21

2039

2040

YEAR 2023	State No.
--------------	-----------

ASSESSMENT ROLL FOR DEKORRA Columbia COUNTY

KEY TO
CODES

1.A - RESIDENTIAL
2.B - COMMERCIAL
3.C - MANUFACTURING
4.D - AGRICULTURAL

5.E - UNDEVELOPED
5m - AGRICULTURAL FOREST
6.F - PRODUCTIVE FOREST LANDS
7.G - OTHER

1. PFC REG. ENTERED BEFORE 1/1/72
2. PFC REG. ENTERED AFTER 12/31/71
3. PFC SPECIAL CLASSIFICATION
4. COUNTY FOREST CROP
5. MFL OPEN ENTERED AFTER 2004
6. MFL CLOSED ENTERED AFTER 2004
7. MFL OPEN ENTERED BEFORE 2005
8. MFL CLOSED ENTERED BEFORE 2005

1. FEDERAL
2. STATE
3. COUNTY
4. OTHER

EXEMPT FROM GEN.
PROPERTY TAX

TOTAL
ACRES
THIS
LINE

2041

PARCEL NUMBER	SCHOOL DIST.	VOL/PAGE - REG. DEEDS	TOTAL ACRES OF DESC.	ACREAGE & VALUE OF DESCRIPTION SUBJECT TO GENERAL PROPERTY TAX				6. MFL CLOSED ENTERED AFTER 2004 7. MFL OPEN ENTERED BEFORE 2005 8. MFL CLOSED ENTERED BEFORE 2005			EXEMPT FROM GEN. PROPERTY TAX		ACRES THIS LINE	
NAME & ADDRESS		SEC. TN. RANGE DESCRIPTION OF PROPERTY		C O D E	ACRES	LAND VALUE	IMPROVEMENT VALUE	TOTAL VALUE	C O D E	ACRES	VALUE	C O D E	ACRES	
11010 756 756 POYNETTE SCHOOL DISTRICT 4536 Marsha Meyer Irrevocable Trust 5958 N Lander's Avenue Chicago, IL, 60646		N3689 TIPPERARY RD S1/2 of Lot 3, Blk 5, Happy Hollow		A	0.18	\$200,000	\$61,000	\$261,000						0.18
11010 757 757 POYNETTE SCHOOL DISTRICT 4536 Linda L Baker WI Qualified Per Res Trust dated 2/27/2008 N3685 Tipperary Road Poynette, WI, 53955		N3685 TIPPERARY RD LOT 4-BLOCK 5-HAPPY HOLLOW		A	0.36	\$288,000	\$531,100	\$819,100						0.36
11010 758 758 POYNETTE SCHOOL DISTRICT 4536 Joan M Stensby, Stensby, Steven P 124 Glen View Road Mount Horeb, WI, 53572		N3677 TIPPERARY RD Lots 5 & 6, Blk 5, Happy Hollow		A	0.43	\$295,200	\$152,800	\$448,000						0.43
11010 759 759 POYNETTE SCHOOL DISTRICT 4536 Douglas P Sanchez, Sanchez, Margaret L 40W210 Fox Mill Boulevard St Charles, IL, 60175		N3667 TIPPERARY RD Lot 7, Blk 5, Happy Hollow		A	0.20	\$240,000	\$128,600	\$368,600						0.20

2042

2043

2044

YEAR 2023	State No.
--------------	-----------

ASSESSMENT ROLL FOR DEKORRA Columbia COUNTY

KEY TO
CODES

1.A - RESIDENTIAL
2.B - COMMERCIAL
3.C - MANUFACTURING
4.D - AGRICULTURAL

5.E - UNDEVELOPED
5m - AGRICULTURAL FOREST
6.F - PRODUCTIVE FOREST LANDS
7.G - OTHER

1. PFC REG. ENTERED BEFORE 1/1/72
2. PFC REG. ENTERED AFTER 12/31/71
3. PFC SPECIAL CLASSIFICATION
4. COUNTY FOREST CROP
5. MFL OPEN ENTERED AFTER 2004
6. MFL CLOSED ENTERED AFTER 2004
7. MFL OPEN ENTERED BEFORE 2005
8. MFL CLOSED ENTERED BEFORE 2005

1. FEDERAL
2. STATE
3. COUNTY
4. OTHER

EXEMPT FROM GEN.
PROPERTY TAX

TOTAL
ACRES
THIS
LINE

PARCEL NUMBER	SCHOOL DIST.	VOL/PAGE - REG. DEEDS	TOTAL ACRES OF DESC.	ACREAGE & VALUE OF DESCRIPTION SUBJECT TO GENERAL PROPERTY TAX								EXEMPT FROM GEN. PROPERTY TAX		TOTAL ACRES THIS LINE
NAME & ADDRESS	SEC. TN. RANGE DESCRIPTION OF PROPERTY	C O D E	ACRES	LAND VALUE	IMPROVEMENT VALUE	TOTAL VALUE	C O D E	ACRES	VALUE	C O D E	ACRES			
2045 11010 760 760 Nancy K Delfosse N3663 Tipperary Rd Poynette, WI, 53955	POYNETTE SCHOOL DISTRICT 4536 N3663 TIPPERARY RD LOT 1, CSM 917-4-137	A	0.45	\$289,200	\$175,800	\$465,000								0.45
2046 11010 761 761 Nancy K Delfosse N3663 Tipperary Rd Poynette, WI, 53955	POYNETTE SCHOOL DISTRICT 4536 0 LOT 2, CSM 917-4-137	A	0.36	\$260,400	\$0	\$260,400								0.36
2047 11010 761.A 761.A Grandpa's Cottage LLC 7711 Schuetz Road Middleton, WI, 53562	POYNETTE SCHOOL DISTRICT 4536 N3649 TIPPERARY RD LOT 1, CSM 457-2-232	A	0.68	\$309,800	\$108,300	\$418,100								0.68
2048 11010 762.02 762.02 Frederick C Teitgen & Debra J Byars Revocable Trust N3635 Tipperary Road Poynette, WI, 53955	POYNETTE SCHOOL DISTRICT 4536 N3635 TIPPERARY RD LOT 1, CSM 5008-35-72	A	0.49	\$294,000	\$624,900	\$918,900								0.49

YEAR 2023	State No.
--------------	-----------

ASSESSMENT ROLL FOR DEKORRA Columbia COUNTY

KEY TO
CODES

1.A - RESIDENTIAL
2.B - COMMERCIAL
3.C - MANUFACTURING
4.D - AGRICULTURAL

5.E - UNDEVELOPED
5m - AGRICULTURAL FOREST
6.F - PRODUCTIVE FOREST LANDS
7.G - OTHER

1. PFC REG. ENTERED BEFORE 1/1/72
2. PFC REG. ENTERED AFTER 12/31/71
3. PFC SPECIAL CLASSIFICATION
4. COUNTY FOREST CROP
5. MFL OPEN ENTERED AFTER 2004
6. MFL CLOSED ENTERED AFTER 2004
7. MFL OPEN ENTERED BEFORE 2005
8. MFL CLOSED ENTERED BEFORE 2005

1. FEDERAL
2. STATE
3. COUNTY
4. OTHER

EXEMPT FROM GEN.
PROPERTY TAX

TOTAL
ACRES
THIS
LINE

2049

		2023				KEY TO CODES ▶		1.A - RESIDENTIAL 2.B - COMMERCIAL 3.C - MANUFACTURING 4.D - AGRICULTURAL		5.E - UNDEVELOPED 5m - AGRICULTURAL FOREST 6.F - PRODUCTIVE FOREST LANDS 7.G - OTHER		1. PFC REG. ENTERED BEFORE 1/1/72 2. PFC REG. ENTERED AFTER 12/31/71 3. PFC SPECIAL CLASSIFICATION 4. COUNTY FOREST CROP 5. MFL OPEN ENTERED AFTER 2004 6. MFL CLOSED ENTERED AFTER 2004 7. MFL OPEN ENTERED BEFORE 2005 8. MFL CLOSED ENTERED BEFORE 2005		1. FEDERAL 2. STATE 3. COUNTY 4. OTHER		TOTAL ACRES THIS LINE							
PARCEL NUMBER		SCHOOL DIST.		VOL/PAGE - REG. DEEDS		TOTAL ACRES OF DESC.		ACREAGE & VALUE OF DESCRIPTION SUBJECT TO GENERAL PROPERTY TAX					EXEMPT FROM GEN. PROPERTY TAX										
NAME & ADDRESS		SEC. TN. RANGE DESCRIPTION OF PROPERTY		C O D E		ACRES		LAND VALUE		IMPROVEMENT VALUE		TOTAL VALUE		C O D E		ACRES		VALUE		C O D E		ACRES	
11010 764 764 POYNETTE SCHOOL DISTRICT 4536 Karoline K Kaylor Living Trust dated 4/30/2021 W10668 Spur Street Poynette, WI, 53955		W10668 Spur St Lot 1, Blk 6, Happy Hollow		A		0.44		\$44,200		\$197,600		\$241,800										0.44	
11010 765 765 POYNETTE SCHOOL DISTRICT 4536 Richard A Whitney, Whitney, Anthony A 6372 S Latrobe Avenue Chicago, IL, 60638		0 LOTS 2&3-BLOCK 6-HAPPY HOLLOW PLAT;		A		0.36		\$41,000		\$0		\$41,000										0.36	
11010 766 766 POYNETTE SCHOOL DISTRICT 4536 Richard A Whitney, Whitney, Anthony A 6372 S Latrobe Avenue Chicago, IL, 60638		0 LOT 4-BLOCK 6-HAPPY HOLLOW PLAT;		A		0.29		\$38,300		\$0		\$38,300										0.29	
11010 766.1 766.1 POYNETTE SCHOOL DISTRICT 4536 Town of Dekorra W8225 COUNTY ROAD J-V POYNETTE, WI, 53955-8886		N3684 Tipperary Rd PUBLIC PARK - PARK AND PLAYG ROUND IN HAPPY HOLLOW PLAT (MAPPING CORRECTION)																X4		1.50		1.50	

2051

2050

2052

YEAR 2023	State No.
--------------	-----------

ASSESSMENT ROLL FOR DEKORRA Columbia COUNTY

KEY TO
CODES

1.A - RESIDENTIAL
2.B - COMMERCIAL
3.C - MANUFACTURING
4.D - AGRICULTURAL

5.E - UNDEVELOPED
5m - AGRICULTURAL FOREST
6.F - PRODUCTIVE FOREST LANDS
7.G - OTHER

1. PFC REG. ENTERED BEFORE 1/1/72
2. PFC REG. ENTERED AFTER 12/31/71
3. PFC SPECIAL CLASSIFICATION
4. COUNTY FOREST CROP
5. MFL OPEN ENTERED AFTER 2004
6. MFL CLOSED ENTERED AFTER 2004
7. MFL OPEN ENTERED BEFORE 2005
8. MFL CLOSED ENTERED BEFORE 2005

1. FEDERAL
2. STATE
3. COUNTY
4. OTHER

EXEMPT FROM GEN.
PROPERTY TAX

TOTAL
ACRES
THIS
LINE

PARCEL NUMBER	SCHOOL DIST.	VOL/PAGE - REG. DEEDS	TOTAL ACRES OF DESC.	ACREAGE & VALUE OF DESCRIPTION SUBJECT TO GENERAL PROPERTY TAX					6. MFL CLOSED ENTERED AFTER 2004 7. MFL OPEN ENTERED BEFORE 2005 8. MFL CLOSED ENTERED BEFORE 2005			EXEMPT FROM GEN. PROPERTY TAX		ACRES THIS LINE
NAME & ADDRESS	SEC. TN. RANGE DESCRIPTION OF PROPERTY	C O D E	ACRES	LAND VALUE	IMPROVEMENT VALUE	TOTAL VALUE	C O D E	ACRES	VALUE	C O D E	ACRES			
11010 766.A 766.A POYNETTE SCHOOL DISTRICT 4536 Richard A Whitney, Whitney, Victoria A 6372 S Latrobe Avenue Chicago, IL, 60638	W10690 SPUR ST LOTS 5&6; BLOCK 6; HAPPY HOLLOW PLAT.	A	0.44	\$44,100	\$102,700	\$146,800						0.44		
11010 766.B 766.B POYNETTE SCHOOL DISTRICT 4536 Nancy K Delfosse N3663 Tipperary Rd Poynette, WI, 53955	0 LOTS 10,11 & 12; BLOCK 6 HAPPY HOLLOW SUBJ TO ROW 8' WIDE TO THE WATERS EDGE	A	0.66	\$52,800	\$14,500	\$67,300						0.66		
11010 767 767 POYNETTE SCHOOL DISTRICT 4536 Karl D Romine, Romine, Christine A N3664 Tipperary Rd Poynette, WI, 53955	N3664 TIPPERARY RD LOT 7-8 & 9-BLOCK 6-HAPPY HOLLOW PLAT	A	0.64	\$52,000	\$113,700	\$165,700						0.64		
11010 768 768 POYNETTE SCHOOL DISTRICT 4536 Susan F Steigleder Trust Dated 3/1/2006 705 Crescent Boulevard Glen Ellyn, IL, 60137	N3627 TIPPERARY RD Lots 101&102, Assessor's Plat #1-Town of Dekorra EXC R272-647 ALSO Prt Lot 15, Blk 5, Happy Hollow, Com E cor Lot 15, N89W 160.29' to POB, N89W 15', N37E 11.98', S38E 12.31' to POB	A	0.56	\$292,800	\$164,000	\$456,800						0.56		

YEAR 2023	State No.
--------------	-----------

ASSESSMENT ROLL FOR DEKORRA Columbia COUNTY

KEY TO
CODES

1.A - RESIDENTIAL
2.B - COMMERCIAL
3.C - MANUFACTURING
4.D - AGRICULTURAL

5.E - UNDEVELOPED
5m - AGRICULTURAL FOREST
6.F - PRODUCTIVE FOREST LANDS
7.G - OTHER

1. PFC REG. ENTERED BEFORE 1/1/72
2. PFC REG. ENTERED AFTER 12/31/71
3. PFC SPECIAL CLASSIFICATION
4. COUNTY FOREST CROP
5. MFL OPEN ENTERED AFTER 2004
6. MFL CLOSED ENTERED AFTER 2004
7. MFL OPEN ENTERED BEFORE 2005
8. MFL CLOSED ENTERED BEFORE 2005

1. FEDERAL
2. STATE
3. COUNTY
4. OTHER

EXEMPT FROM GEN.
PROPERTY TAX

TOTAL
ACRES
THIS
LINE

PARCEL NUMBER		SCHOOL DIST.	VOL/PAGE - REG. DEEDS	TOTAL ACRES OF DESC.		ACREAGE & VALUE OF DESCRIPTION SUBJECT TO GENERAL PROPERTY TAX					6. MFL CLOSED ENTERED AFTER 2004 7. MFL OPEN ENTERED BEFORE 2005 8. MFL CLOSED ENTERED BEFORE 2005		EXEMPT FROM GEN. PROPERTY TAX		ACRES THIS LINE
NAME & ADDRESS			SEC. TN. RANGE DESCRIPTION OF PROPERTY		C O D E	ACRES	LAND VALUE	IMPROVEMENT VALUE	TOTAL VALUE	C O D E	ACRES	VALUE	C O D E	ACRES	
2057	11010 769 769	POYNETTE SCHOOL DISTRICT 4536	N3615 TIPPERARY RD Lot 104, Assessor's Plat #1 Town of Dekorra		A	0.21	\$216,000	\$61,100	\$277,100						0.21
	Shane Foster 3615 Tipperary Road Poynette, WI, 53955														
2058	11010 77 77	POYNETTE SCHOOL DISTRICT 4536	0 PCL LYING BTWN G.L. 3 & 4 EXC 1. A IN NW COR see exceptions		5M E D	0.89 0.50 11.50	\$1,600 \$100 \$2,700	\$0 \$0 \$0	\$1,600 \$100 \$2,700						12.89
	JULIE E SCHWINGEL W9101 COUNTY ROAD B POYNETTE, WI, 53955														
	Parcel Total					12.89	\$4,400	\$0	\$4,400		0.00	\$0		0.00	
2059	11010 77.A 77.A	POYNETTE SCHOOL DISTRICT 4536	W9113 County Highway V PRT NW 1/4 OF SW 1/4 COM S 1/4 COR N0 1207' N58W 1696' N85W 108' POB S1E 133' S85E 100' N1W 133' N85W 100' POB										X5	0.30	0.30
	Wisconsin Power & Light Wis PSC MG&E 4902 N Biltmore Lane Suite 1000 Madison, WI, 53718-2148														
2060	11010 77.B 77.B	POYNETTE SCHOOL DISTRICT 4536	N5060 Hemlock St PRT G.L. 4-COM S 1/4 COR N1207-76' N58W1696.61' N85W8.15' S1E133.18' POB; N85W100' N1W133.18' M85W226.90' S1E527' N88E324.90' N1W359.34' POB		A	3.50	\$90,000	\$228,500	\$318,500						3.50
	Meredith M Kilmer N5060 Hemlock St Poynette, WI, 53955														

YEAR 2023	State No.
--------------	-----------

ASSESSMENT ROLL FOR DEKORRA Columbia COUNTY

2023				KEY TO CODES ▶		1.A - RESIDENTIAL 2.B - COMMERCIAL 3.C - MANUFACTURING 4.D - AGRICULTURAL		5.E - UNDEVELOPED 5m - AGRICULTURAL FOREST 6.F - PRODUCTIVE FOREST LANDS 7.G - OTHER		1. PFC REG. ENTERED BEFORE 1/1/72 2. PFC REG. ENTERED AFTER 12/31/71 3. PFC SPECIAL CLASSIFICATION 4. COUNTY FOREST CROP 5. MFL OPEN ENTERED AFTER 2004 6. MFL CLOSED ENTERED AFTER 2004 7. MFL OPEN ENTERED BEFORE 2005 8. MFL CLOSED ENTERED BEFORE 2005		1. FEDERAL 2. STATE 3. COUNTY 4. OTHER		TOTAL ACRES THIS LINE	
PARCEL NUMBER		SCHOOL DIST.	VOL/PAGE - REG. DEEDS	TOTAL ACRES OF DESC.		ACREAGE & VALUE OF DESCRIPTION SUBJECT TO GENERAL PROPERTY TAX							EXEMPT FROM GEN. PROPERTY TAX		
NAME & ADDRESS		SEC. TN. RANGE DESCRIPTION OF PROPERTY		C O D E	ACRES	LAND VALUE	IMPROVEMENT VALUE	TOTAL VALUE	C O D E	ACRES	VALUE	C O D E	ACRES		
11010 770 770 POYNETTE SCHOOL DISTRICT 4536 Van Etten Living Trust dated 8/14/1998 N3619 Tipperary Road Poynette, WI, 53955		N3619 TIPPERARY RD Lot 103, Assessor's Plat #1 Town of Dekorra		A	0.21	\$216,000	\$65,700	\$281,700						0.21	
11010 771.01 771.01 POYNETTE SCHOOL DISTRICT 4536 Stacey Lynn Chamberlain & Michael John Swaine Liv Tr 419 N Harvey Avenue Oak Park, IL, 60302		N3611 TIPPERARY RD Lots 105 & 106, Assessors Plat #1		A	0.40	\$280,800	\$301,500	\$582,300						0.40	
11010 773.01 773.01 POYNETTE SCHOOL DISTRICT 4536 STEPHEN & JUDITH HOUSEHOLDER REVOCABLE LIVING TRUST DATED 12/15/2022 N3597 TIPPERARY ROAD POYNETTE, WI, 53955		N3597 TIPPERARY RD Lot 1, CSM 5816-41-66		A	0.60	\$272,600	\$224,000	\$496,600						0.60	
11010 773.2 773.2 POYNETTE SCHOOL DISTRICT 4536 Rafer W Haukom Rev Trust U/A 9/12/2012 N3603 Tipperary Road Poynette, WI, 53955		N3603 TIPPERARY RD Lot 2, CSM 1378-6-140		A	0.31	\$248,400	\$258,300	\$506,700						0.31	

YEAR 2023	State No.
--------------	-----------

ASSESSMENT ROLL FOR DEKORRA Columbia COUNTY

KEY TO CODES		1.A - RESIDENTIAL 2.B - COMMERCIAL 3.C - MANUFACTURING 4.D - AGRICULTURAL		5.E - UNDEVELOPED 5m - AGRICULTURAL FOREST 6.F - PRODUCTIVE FOREST LANDS 7.G - OTHER		1. PFC REG. ENTERED BEFORE 1/1/72 2. PFC REG. ENTERED AFTER 12/31/71 3. PFC SPECIAL CLASSIFICATION 4. COUNTY FOREST CROP 5. MFL OPEN ENTERED AFTER 2004 6. MFL CLOSED ENTERED AFTER 2004 7. MFL OPEN ENTERED BEFORE 2005 8. MFL CLOSED ENTERED BEFORE 2005		1. FEDERAL 2. STATE 3. COUNTY 4. OTHER		TOTAL ACRES THIS LINE	
		ACREAGE & VALUE OF DESCRIPTION SUBJECT TO GENERAL PROPERTY TAX						EXEMPT FROM GEN. PROPERTY TAX			
PROPERTY	C O D E	ACRES	LAND VALUE	IMPROVEMENT VALUE	TOTAL VALUE	C O D E	ACRES	VALUE	C O D E	ACRES	
	A	0.41	\$259,900	\$199,500	\$459,400						0.41
1 Town of	A	0.45	\$264,000	\$263,500	\$527,500						0.45
	A	0.23	\$216,000	\$90,500	\$306,500						0.23
#1	A	0.47	\$249,600	\$4,800	\$254,400						0.47

YEAR 2023	State No.
--------------	-----------

ASSESSMENT ROLL FOR DEKORRA Columbia COUNTY

KEY TO
CODES

1.A - RESIDENTIAL
2.B - COMMERCIAL
3.C - MANUFACTURING
4.D - AGRICULTURAL

5.E - UNDEVELOPED
5m - AGRICULTURAL FOREST
6.F - PRODUCTIVE FOREST LANDS
7.G - OTHER

1. PFC REG. ENTERED BEFORE 1/1/72
2. PFC REG. ENTERED AFTER 12/31/71
3. PFC SPECIAL CLASSIFICATION
4. COUNTY FOREST CROP
5. MFL OPEN ENTERED AFTER 2004
6. MFL CLOSED ENTERED AFTER 2004
7. MFL OPEN ENTERED BEFORE 2005
8. MFL CLOSED ENTERED BEFORE 2005

1. FEDERAL
2. STATE
3. COUNTY
4. OTHER

EXEMPT FROM GEN.
PROPERTY TAX

TOTAL
ACRES
THIS
LINE

PARCEL NUMBER		SCHOOL DIST.	VOL/PAGE - REG. DEEDS	TOTAL ACRES OF DESC.		ACREAGE & VALUE OF DESCRIPTION SUBJECT TO GENERAL PROPERTY TAX						6. MFL CLOSED ENTERED AFTER 2004 7. MFL OPEN ENTERED BEFORE 2005 8. MFL CLOSED ENTERED BEFORE 2005		EXEMPT FROM GEN. PROPERTY TAX		ACRES THIS LINE
NAME & ADDRESS			SEC. TN. RANGE DESCRIPTION OF PROPERTY		C O D E	ACRES	LAND VALUE	IMPROVEMENT VALUE	TOTAL VALUE	C O D E	ACRES	VALUE	C O D E	ACRES		
2069	11010 78.01 78.010000000000005	POYNETTE SCHOOL DISTRICT 4536	N5085 HEMLOCK ST Part of GL 4 described as follows: Comm at a pt 4 rods E of the SE cor of Lot 13, Blk 8 of V Dekorra; ELY alg cntr of Portage & Dekorra Rd, 6.94 chains; N to S bank of WI River; W alg said bank to inter of E In of Hemlock St; S to POB. Exc from said last described tract a strip of land alg the E said thereof of the uniform width of 18', conveyed to JB Marshall, by deed in V128-343.		A	4.54	\$286,100	\$236,600	\$522,700						4.54	
	William R Clemens N5085 Hemlock Street Poynette, WI, 53955															
2070	11010 78.02 78.02	POYNETTE SCHOOL DISTRICT 4536	0 PART OF VAC HEMLOCK RD WEST OF SAID PARCEL REC IN R515-64 (285' X 33') - See Exceptions		A	0.22	\$11,900	\$0	\$11,900						0.22	
	William R Clemens N5085 Hemlock Street Poynette, WI, 53955															
2071	11010 781 781	POYNETTE SCHOOL DISTRICT 4536	N3557 TIPPERARY RD Lots 177-178-179 Assessor's Plat #2		A	0.70	\$278,400	\$103,600	\$382,000						0.70	
	Bruce Orville Martin-Wright, Martin-Wright, Christina Marie 2534 Commonwealth Avenue Madison, WI, 53711															
2072	11010 784 784	POYNETTE SCHOOL DISTRICT 4536	N3545 TIPPERARY RD LTS 180,181, ASSESS PLT#2		A	0.52	\$264,000	\$187,400	\$451,400						0.52	
	Daniel J Thiele, Thiele, Teresa M N3545 Tipperary Rd Poynette, WI, 53955															

YEAR 2023	State No.
--------------	-----------

ASSESSMENT ROLL FOR DEKORRA Columbia COUNTY

KEY TO
CODES

1.A - RESIDENTIAL
2.B - COMMERCIAL
3.C - MANUFACTURING
4.D - AGRICULTURAL

5.E - UNDEVELOPED
5m - AGRICULTURAL FOREST
6.F - PRODUCTIVE FOREST LANDS
7.G - OTHER

1. PFC REG. ENTERED BEFORE 1/1/72
2. PFC REG. ENTERED AFTER 12/31/71
3. PFC SPECIAL CLASSIFICATION
4. COUNTY FOREST CROP
5. MFL OPEN ENTERED AFTER 2004
6. MFL CLOSED ENTERED AFTER 2004
7. MFL OPEN ENTERED BEFORE 2005
8. MFL CLOSED ENTERED BEFORE 2005

1. FEDERAL
2. STATE
3. COUNTY
4. OTHER

EXEMPT FROM GEN.
PROPERTY TAX

TOTAL
ACRES
THIS
LINE

PARCEL NUMBER		SCHOOL DIST.	VOL/PAGE - REG. DEEDS	TOTAL ACRES OF DESC.	ACREAGE & VALUE OF DESCRIPTION SUBJECT TO GENERAL PROPERTY TAX					6. MFL CLOSED ENTERED AFTER 2004 7. MFL OPEN ENTERED BEFORE 2005 8. MFL CLOSED ENTERED BEFORE 2005		EXEMPT FROM GEN. PROPERTY TAX		ACRES THIS LINE	
NAME & ADDRESS			SEC. TN. RANGE DESCRIPTION OF PROPERTY		C O D E	ACRES	LAND VALUE	IMPROVEMENT VALUE	TOTAL VALUE	C O D E	ACRES	VALUE	C O D E		ACRES
2073	11010 784.B 784.B		POYNETTE SCHOOL DISTRICT 4536	N3541 TIPPERARY RD LOT 182 ASSESSOR'S PLAT #2 see exceptions	A	0.38	\$213,600	\$56,100	\$269,700						0.38
	Marilyn Gerdes 1324 W Rosedale Avenue Chicago, IL, 60660														
2074	11010 785 785		POYNETTE SCHOOL DISTRICT 4536	N3537 TIPPERARY RD Lot 183, Assessor's Plat #2 Town of Dekorra	A	0.26	\$216,000	\$149,900	\$365,900						0.26
	James L Tubbs, Tubbs, Tonya R 5042 Enchanted Valley Road Cross Plains, WI, 53528														
2075	11010 786 786		POYNETTE SCHOOL DISTRICT 4536	N3533 TIPPERARY RD Lot 184, Assessor's Plat #2	A	0.26	\$216,000	\$101,700	\$317,700						0.26
	Dustin D Coyle N3533 Tipperary Road Poynette, WI, 53955														
2076	11010 787 787		POYNETTE SCHOOL DISTRICT 4536	N3529 Tipperary Rd LOT 185 ASSESSOR'S PLAT #2	A	0.26	\$216,000	\$221,400	\$437,400						0.26
	Gary J Brockmann, Brockmann, Carol S N3529 Tipperary Road Poynette, WI, 53955														

YEAR 2023	State No.
--------------	-----------

ASSESSMENT ROLL FOR DEKORRA Columbia COUNTY

KEY TO
CODES

1.A - RESIDENTIAL
2.B - COMMERCIAL
3.C - MANUFACTURING
4.D - AGRICULTURAL

5.E - UNDEVELOPED
5m - AGRICULTURAL FOREST
6.F - PRODUCTIVE FOREST LANDS
7.G - OTHER

1. PFC REG. ENTERED BEFORE 1/1/72
2. PFC REG. ENTERED AFTER 12/31/71
3. PFC SPECIAL CLASSIFICATION
4. COUNTY FOREST CROP
5. MFL OPEN ENTERED AFTER 2004
6. MFL CLOSED ENTERED AFTER 2004
7. MFL OPEN ENTERED BEFORE 2005
8. MFL CLOSED ENTERED BEFORE 2005

1. FEDERAL
2. STATE
3. COUNTY
4. OTHER

EXEMPT FROM GEN.
PROPERTY TAX

TOTAL
ACRES
THIS
LINE

PARCEL NUMBER		SCHOOL DIST.	VOL/PAGE - REG. DEEDS	TOTAL ACRES OF DESC.		ACREAGE & VALUE OF DESCRIPTION SUBJECT TO GENERAL PROPERTY TAX						6. MFL CLOSED ENTERED AFTER 2004 7. MFL OPEN ENTERED BEFORE 2005 8. MFL CLOSED ENTERED BEFORE 2005		EXEMPT FROM GEN. PROPERTY TAX		ACRES THIS LINE
NAME & ADDRESS			SEC. TN. RANGE DESCRIPTION OF PROPERTY		C O D E	ACRES	LAND VALUE	IMPROVEMENT VALUE	TOTAL VALUE	C O D E	ACRES	VALUE	C O D E	ACRES		
2077	11010 789 789	POYNETTE SCHOOL DISTRICT 4536	N3519 TIPPERARY RD LTS 186,187, & N 1/2 LT 188 ASSESSOR'S PLAT #2		A	0.61	\$271,200	\$241,400	\$512,600							0.61
	MD Cabin LLC 2028 Essex Drive Sun Prairie, WI, 53590															
2078	11010 79.A 79.A	POYNETTE SCHOOL DISTRICT 4536	0 GOV'T LOT 7 - 2.25 A ON S END OF ISLAND.										X5	2.25		2.25
	Wisconsin Power & Light Wis PSC MG&E 4902 N Biltmore Lane Suite 1000 Madison, WI, 53718-2148															
2079	11010 79.B 79.B	POYNETTE SCHOOL DISTRICT 4536	0 PRT GOV'T LOT 3, COM N BANK ROCKY RUN ON N-S 1/4 LN, NTO RIVER, W 10 34/100 CH, S TO N LN ROCKY RUN, E TO POB										X5	8.25		8.25
	Wisconsin Power & Light Wis PSC MG&E 4902 N Biltmore Lane Suite 1000 Madison, WI, 53718-2148															
2080	11010 790 790	POYNETTE SCHOOL DISTRICT 4536	N3259 Tipperary Rd SW 1/2 of Lot 188 Assessor's Plat #2 and OL 1 Assessor's Plat #2		A	0.00	\$21,600	\$0	\$21,600							0.00
	ADAM JANNY REVOCABLE TRUST DATED 10/18/2022 N3513 TIPPERARY ROAD POYNETTE, WI, 53955															

YEAR 2023	State No.
--------------	-----------

ASSESSMENT ROLL FOR DEKORRA Columbia COUNTY

KEY TO
CODES

1.A - RESIDENTIAL
2.B - COMMERCIAL
3.C - MANUFACTURING
4.D - AGRICULTURAL

5.E - UNDEVELOPED
5m - AGRICULTURAL FOREST
6.F - PRODUCTIVE FOREST LANDS
7.G - OTHER

1. PFC REG. ENTERED BEFORE 1/1/72
2. PFC REG. ENTERED AFTER 12/31/71
3. PFC SPECIAL CLASSIFICATION
4. COUNTY FOREST CROP
5. MFL OPEN ENTERED AFTER 2004
6. MFL CLOSED ENTERED AFTER 2004
7. MFL OPEN ENTERED BEFORE 2005
8. MFL CLOSED ENTERED BEFORE 2005

1. FEDERAL
2. STATE
3. COUNTY
4. OTHER

EXEMPT FROM GEN.
PROPERTY TAX

TOTAL
ACRES
THIS
LINE

2081

PARCEL NUMBER	SCHOOL DIST.	VOL/PAGE - REG. DEEDS	TOTAL ACRES OF DESC.	ACREAGE & VALUE OF DESCRIPTION SUBJECT TO GENERAL PROPERTY TAX								EXEMPT FROM GEN. PROPERTY TAX		TOTAL ACRES THIS LINE
NAME & ADDRESS	SEC. TN. RANGE DESCRIPTION OF PROPERTY	C O D E	ACRES	LAND VALUE	IMPROVEMENT VALUE	TOTAL VALUE	C O D E	ACRES	VALUE	C O D E	ACRES			
11010 791 791 ADAM JANNY REVOCABLE TRUST DATED 10/18/2022 N3513 TIPPERARY ROAD POYNETTE, WI, 53955	POYNETTE SCHOOL DISTRICT 4536 N3513 TIPPERARY RD Lot 189, Assessor's Plat #2	A	0.25	\$216,000	\$58,800	\$274,800								0.25
11010 792 792 Xianghui Weng, Chen, Xiaoping N3509 Tipperary Road Poynette, WI, 53955	POYNETTE SCHOOL DISTRICT 4536 N3509 TIPPERARY RD Lot 190, Town of Dekorra Assessor's Plat #2	A	0.31	\$237,600	\$29,100	\$266,700								0.31
11010 793 793 Theodore E Manning, Manning, Helena G 2902 Interlaken Pass Madison, WI, 53719	POYNETTE SCHOOL DISTRICT 4536 N3505 Tipperary Rd Lot 191, Assessor's Plat #2-Town of Dekorra	A	0.22	\$216,000	\$5,400	\$221,400								0.22
11010 794 794 Marlene M Mayer Revocable Trust 299 Cherrywood Road Buffalo Grove, IL, 60089	POYNETTE SCHOOL DISTRICT 4536 N3499 TIPPERARY RD NE 1/2 of Lot 193, Assessor's Plat #2-Town of Dekorra & Lot 192, Assessor's Plat #2- Town of Dekorra	A	0.33	\$248,400	\$122,400	\$370,800								0.33

2083

2084

YEAR 2023	State No.
--------------	-----------

ASSESSMENT ROLL FOR DEKORRA Columbia COUNTY

KEY TO
CODES

1.A - RESIDENTIAL
2.B - COMMERCIAL
3.C - MANUFACTURING
4.D - AGRICULTURAL

5.E - UNDEVELOPED
5m - AGRICULTURAL FOREST
6.F - PRODUCTIVE FOREST LANDS
7.G - OTHER

1. PFC REG. ENTERED BEFORE 1/1/72
2. PFC REG. ENTERED AFTER 12/31/71
3. PFC SPECIAL CLASSIFICATION
4. COUNTY FOREST CROP
5. MFL OPEN ENTERED AFTER 2004
6. MFL CLOSED ENTERED AFTER 2004
7. MFL OPEN ENTERED BEFORE 2005
8. MFL CLOSED ENTERED BEFORE 2005

1. FEDERAL
2. STATE
3. COUNTY
4. OTHER

EXEMPT FROM GEN.
PROPERTY TAX

TOTAL
ACRES
THIS
LINE

PARCEL NUMBER		SCHOOL DIST.	VOL/PAGE - REG. DEEDS	TOTAL ACRES OF DESC.		ACREAGE & VALUE OF DESCRIPTION SUBJECT TO GENERAL PROPERTY TAX					6. MFL CLOSED ENTERED AFTER 2004 7. MFL OPEN ENTERED BEFORE 2005 8. MFL CLOSED ENTERED BEFORE 2005		EXEMPT FROM GEN. PROPERTY TAX		ACRES THIS LINE	
NAME & ADDRESS			SEC. TN. RANGE DESCRIPTION OF PROPERTY		C O D E	ACRES	LAND VALUE	IMPROVEMENT VALUE	TOTAL VALUE	C O D E	ACRES	VALUE	C O D E	ACRES		
2085	11010 796 796		POYNETTE SCHOOL DISTRICT 4536	N3495 Tipperary Rd LOT 1, CSM 4942-35-6		A	0.30	\$109,900	\$0	\$109,900						0.30
	Otto C Gebhardt III 222 North Street Madison, WI, 53704															
2086	11010 797 797		POYNETTE SCHOOL DISTRICT 4536	N3493 TIPPERARY RD Lot 195, Assessor's Plat #2-Town of Dekorra		A	0.20	\$216,000	\$115,000	\$331,000						0.20
	Frank M McDermott, McDermott, Kristi L N3493 Tipperary Road Poynette, WI, 53955															
2087	11010 798 798		POYNETTE SCHOOL DISTRICT 4536	N3485 TIPPERARY RD LOT 196 ASSESSOR'S PLAT #2		A	0.20	\$216,000	\$26,800	\$242,800						0.20
	Gerald H Siwy, Siwy, Elizabeth A 44 N Commonwealth Avenue Elgin, IL, 60123															
2088	11010 799 799		POYNETTE SCHOOL DISTRICT 4536	0 Lot 197, Assessor's Plat #2-Town of Dekorra		A	0.21	\$96,000	\$1,800	\$97,800						0.21
	Eric Palmer N3477 Tipperary Road Poynette, WI, 53955															

YEAR 2023	State No.
--------------	-----------

ASSESSMENT ROLL FOR DEKORRA Columbia COUNTY

2023		KEY TO CODES ▶		1.A - RESIDENTIAL 2.B - COMMERCIAL 3.C - MANUFACTURING 4.D - AGRICULTURAL		5.E - UNDEVELOPED 5m - AGRICULTURAL FOREST 6.F - PRODUCTIVE FOREST LANDS 7.G - OTHER		1. PFC REG. ENTERED BEFORE 1/1/72 2. PFC REG. ENTERED AFTER 12/31/71 3. PFC SPECIAL CLASSIFICATION 4. COUNTY FOREST CROP 5. MFL OPEN ENTERED AFTER 2004 6. MFL CLOSED ENTERED AFTER 2004 7. MFL OPEN ENTERED BEFORE 2005 8. MFL CLOSED ENTERED BEFORE 2005		1. FEDERAL 2. STATE 3. COUNTY 4. OTHER		TOTAL ACRES THIS LINE			
PARCEL NUMBER		SCHOOL DIST.	VOL/PAGE - REG. DEEDS	TOTAL ACRES OF DESC.		ACREAGE & VALUE OF DESCRIPTION SUBJECT TO GENERAL PROPERTY TAX							EXEMPT FROM GEN. PROPERTY TAX		
NAME & ADDRESS		SEC. TN. RANGE DESCRIPTION OF PROPERTY		C O D E	ACRES	LAND VALUE	IMPROVEMENT VALUE	TOTAL VALUE	C O D E	ACRES	VALUE		C O D E	ACRES	
11010 8 8 POYNETTE SCHOOL DISTRICT 4536 James L Karpinsky, Karpinsky, Susan Ann 123 W Washington Avenue #701 Madison, WI, 53703-2782		W7698 PHILLIPS RD FRAC NW 1/4 OF NW 1/4 See Exceptions		A D	4.67 31.00	\$101,200 \$5,300	\$171,900 \$0	\$273,100 \$5,300						35.67	
		Parcel Total			35.67	\$106,500	\$171,900	\$278,400		0.00	\$0		0.00		
11010 8.A 8.A POYNETTE SCHOOL DISTRICT 4536 James L Karpinsky, Karpinsky, Susan Ann 123 W Washington Avenue #701 Madison, WI, 53703-2782		W7698 PHILLIPS RD PRT NW 1/4 NW 1/4 & SW 1/4 SW 1/4, COM INTERS C/1 PHILLIPS & W LN S.1; SE 315' NE 600'NW @ RT ANGLES TO WLN S.1, S TO POB. See Exceptions		E	6.37	\$12,100	\$0	\$12,100						6.37	
11010 80 80 POYNETTE SCHOOL DISTRICT 4536 Julie A Colvin W9171 CTH V Poynette, WI, 53955-9741		W9171 County Highway V PART OF NE 1/4 OF SW 1/4; V216-564 V241 -371 V280-135 R47-1 R115-72 R163-524 COM S 1/4 COR N1207.76' N58W 822.23' POB N58W874.38' S82E 749.03' S359.17' POB. R273- 757 R280-500 R440-857		A	3.00	\$85,200	\$111,200	\$196,400						3.00	
11010 800 800 POYNETTE SCHOOL DISTRICT 4536 Eric Palmer N3477 Tipperary Road Poynette, WI, 53955		N3477 TIPPERARY RD Lot 198, Assessor's Plat #2-Town of Dekorra		A	0.22	\$216,000	\$216,200	\$432,200						0.22	

YEAR 2023	State No.
--------------	-----------

ASSESSMENT ROLL FOR DEKORRA Columbia COUNTY

KEY TO CODES		1.A - RESIDENTIAL 2.B - COMMERCIAL 3.C - MANUFACTURING 4.D - AGRICULTURAL		5.E - UNDEVELOPED 5m - AGRICULTURAL FOREST 6.F - PRODUCTIVE FOREST LANDS 7.G - OTHER		1. PFC REG. ENTERED BEFORE 1/1/72 2. PFC REG. ENTERED AFTER 12/31/71 3. PFC SPECIAL CLASSIFICATION 4. COUNTY FOREST CROP 5. MFL OPEN ENTERED AFTER 2004 6. MFL CLOSED ENTERED AFTER 2004 7. MFL OPEN ENTERED BEFORE 2005 8. MFL CLOSED ENTERED BEFORE 2005		1. FEDERAL 2. STATE 3. COUNTY 4. OTHER		TOTAL ACRES THIS LINE	
		ACREAGE & VALUE OF DESCRIPTION SUBJECT TO GENERAL PROPERTY TAX						EXEMPT FROM GEN. PROPERTY TAX			
PROPERTY	C O D E	ACRES	LAND VALUE	IMPROVEMENT VALUE	TOTAL VALUE	C O D E	ACRES	VALUE	C O D E	ACRES	
own of Dekorra	A	0.23	\$216,000	\$122,500	\$338,500						0.23
LOT 201	A	0.50	\$264,000	\$99,600	\$363,600						0.50
	A	0.60	\$270,000	\$631,700	\$901,700						0.60
T #2 & N 20'	A	0.60	\$268,600	\$123,100	\$391,700						0.60

YEAR 2023	State No.
--------------	-----------

ASSESSMENT ROLL FOR DEKORRA Columbia COUNTY

KEY TO
CODES

1.A - RESIDENTIAL
2.B - COMMERCIAL
3.C - MANUFACTURING
4.D - AGRICULTURAL

5.E - UNDEVELOPED
5m - AGRICULTURAL FOREST
6.F - PRODUCTIVE FOREST LANDS
7.G - OTHER

1. PFC REG. ENTERED BEFORE 1/1/72
2. PFC REG. ENTERED AFTER 12/31/71
3. PFC SPECIAL CLASSIFICATION
4. COUNTY FOREST CROP
5. MFL OPEN ENTERED AFTER 2004
6. MFL CLOSED ENTERED AFTER 2004
7. MFL OPEN ENTERED BEFORE 2005
8. MFL CLOSED ENTERED BEFORE 2005

1. FEDERAL
2. STATE
3. COUNTY
4. OTHER

EXEMPT FROM GEN.
PROPERTY TAX

TOTAL
ACRES
THIS
LINE

PARCEL NUMBER	SCHOOL DIST.	VOL/PAGE - REG. DEEDS	TOTAL ACRES OF DESC.	ACREAGE & VALUE OF DESCRIPTION SUBJECT TO GENERAL PROPERTY TAX								EXEMPT FROM GEN. PROPERTY TAX		TOTAL ACRES THIS LINE
NAME & ADDRESS	SEC. TN. RANGE DESCRIPTION OF PROPERTY	C O D E	ACRES	LAND VALUE	IMPROVEMENT VALUE	TOTAL VALUE	C O D E	ACRES	VALUE	C O D E	ACRES			
2097 11010 803 803 Ronald G Stephen, Stephen, Lyn G W10855 Wildwood Way Poynette, WI, 53955	POYNETTE SCHOOL DISTRICT 4536 N3443 TIPPERARY RD LOTS 207-208 ASSESSORS PLAT #2	A	0.36	\$264,000	\$34,500	\$298,500								0.36
2098 11010 804 804 Matt F Orval, Orval, Jamie C 208 Steeple Court Johnson Creek, WI, 53038	POYNETTE SCHOOL DISTRICT 4536 N3435 TIPPERARY RD Lot 209, Assessors Plat #2-Town of Dekorra	A	0.19	\$240,000	\$178,300	\$418,300								0.19
2099 11010 805 805 Thomas R Janssen, Janssen, Joan M N3431 Tipperary Road Poynette, WI, 53955	POYNETTE SCHOOL DISTRICT 4536 N3431 TIPPERARY RD Lot 210, Assessor's Plat #2-Town of Dekorra	A	0.19	\$240,000	\$120,300	\$360,300								0.19
2100 11010 806 806 Karen Eichorst N3427 Tipperary Road Poynette, WI, 53955	POYNETTE SCHOOL DISTRICT 4536 N3427 TIPPERARY RD LOT 211 ASSESSOR'S PLAT #2 - suzanne eichorst reserves a life estate	A	0.19	\$228,000	\$99,900	\$327,900								0.19

YEAR 2023	State No.
--------------	-----------

ASSESSMENT ROLL FOR DEKORRA Columbia COUNTY

KEY TO
CODES

1.A - RESIDENTIAL
2.B - COMMERCIAL
3.C - MANUFACTURING
4.D - AGRICULTURAL

5.E - UNDEVELOPED
5m - AGRICULTURAL FOREST
6.F - PRODUCTIVE FOREST LANDS
7.G - OTHER

1. PFC REG. ENTERED BEFORE 1/1/72
2. PFC REG. ENTERED AFTER 12/31/71
3. PFC SPECIAL CLASSIFICATION
4. COUNTY FOREST CROP
5. MFL OPEN ENTERED AFTER 2004
6. MFL CLOSED ENTERED AFTER 2004
7. MFL OPEN ENTERED BEFORE 2005
8. MFL CLOSED ENTERED BEFORE 2005

1. FEDERAL
2. STATE
3. COUNTY
4. OTHER

EXEMPT FROM GEN.
PROPERTY TAX

TOTAL
ACRES
THIS
LINE

PARCEL NUMBER		SCHOOL DIST.	VOL/PAGE - REG. DEEDS	TOTAL ACRES OF DESC.	ACREAGE & VALUE OF DESCRIPTION SUBJECT TO GENERAL PROPERTY TAX					6. MFL CLOSED ENTERED AFTER 2004 7. MFL OPEN ENTERED BEFORE 2005 8. MFL CLOSED ENTERED BEFORE 2005		EXEMPT FROM GEN. PROPERTY TAX		ACRES THIS LINE	
NAME & ADDRESS			SEC. TN. RANGE DESCRIPTION OF PROPERTY		C O D E	ACRES	LAND VALUE	IMPROVEMENT VALUE	TOTAL VALUE	C O D E	ACRES	VALUE	C O D E		ACRES
2101	11010 807 807		POYNETTE SCHOOL DISTRICT 4536	N3425 Tipperary Rd Lot 212, Assessor's Plat #2	A	0.13	\$192,000	\$165,900	\$357,900						0.13
	Troy R Dull, Dull, Amy E 1137 University Parkway Rockton, IL, 61072														
2102	11010 808.01 808.01		POYNETTE SCHOOL DISTRICT 4536	N3415 TIPPERARY RD LOT 1, CSM 5437-38-104	A	0.21	\$222,500	\$21,800	\$244,300						0.21
	RYAN STEVEN HEIAR N3415 TIPPERARY ROAD POYNETTE, WI, 53955														
2103	11010 808.02 808.02		POYNETTE SCHOOL DISTRICT 4536	N3411 TIPPERARY RD LOT 2, CSM 5437-38-104	A	0.36	\$295,700	\$325,700	\$621,400						0.36
	Jeffery T Snyder & Cheri L Snyder Rev Living Trust N2843 Smith Road Lodi, WI, 53555														
2104	11010 808.B 808.B		POYNETTE SCHOOL DISTRICT 4536	N3407 TIPPERARY RD Lot 157, Assessor's Plat #1 Town of Dekorra	A	0.41	\$240,000	\$222,500	\$462,500						0.41
	Lorraines Holdings LLC 1300 Lancer Court Reedsburg, WI, 53959														

YEAR 2023	State No.
--------------	-----------

ASSESSMENT ROLL FOR DEKORRA Columbia COUNTY

KEY TO
CODES

1.A - RESIDENTIAL
2.B - COMMERCIAL
3.C - MANUFACTURING
4.D - AGRICULTURAL

5.E - UNDEVELOPED
5m - AGRICULTURAL FOREST
6.F - PRODUCTIVE FOREST LANDS
7.G - OTHER

1. PFC REG. ENTERED BEFORE 1/1/72
2. PFC REG. ENTERED AFTER 12/31/71
3. PFC SPECIAL CLASSIFICATION
4. COUNTY FOREST CROP
5. MFL OPEN ENTERED AFTER 2004
6. MFL CLOSED ENTERED AFTER 2004
7. MFL OPEN ENTERED BEFORE 2005
8. MFL CLOSED ENTERED BEFORE 2005

1. FEDERAL
2. STATE
3. COUNTY
4. OTHER

EXEMPT FROM GEN.
PROPERTY TAX

TOTAL
ACRES
THIS
LINE

PARCEL NUMBER	SCHOOL DIST.	VOL/PAGE - REG. DEEDS	TOTAL ACRES OF DESC.	ACREAGE & VALUE OF DESCRIPTION SUBJECT TO GENERAL PROPERTY TAX					6. MFL CLOSED ENTERED AFTER 2004 7. MFL OPEN ENTERED BEFORE 2005 8. MFL CLOSED ENTERED BEFORE 2005			EXEMPT FROM GEN. PROPERTY TAX		ACRES THIS LINE
NAME & ADDRESS	SEC. TN. RANGE DESCRIPTION OF PROPERTY	C O D E	ACRES	LAND VALUE	IMPROVEMENT VALUE	TOTAL VALUE	C O D E	ACRES	VALUE	C O D E	ACRES			
11010 809 809 POYNETTE SCHOOL DISTRICT 4536 N3396 Tipperary Rd Lot 159, Assessor's Plat #1 Town of Dekorra Angela Pakes 633 Diana Drive Verona, WI, 53593		A	0.19	\$240,000	\$7,700	\$247,700						0.19		
11010 809.01 809.01 POYNETTE SCHOOL DISTRICT 4536 N3401 TIPPERARY RD Lot 1, CSM 6189-45-41 John R Karsten, Karsten, Diane M 401 Walmar Drive Sun Prairie, WI, 53590		A	0.19	\$240,000	\$191,500	\$431,500						0.19		
11010 81 81 POYNETTE SCHOOL DISTRICT 4536 W9100 County Highway V Lot 1, CSM 2279-14-70 Jared A Wentz, Wentz, Pamela D W9100 County Road V Poynette, WI, 53955		5M D E A D	5.00 24.00 4.00 5.00 4.75	\$9,000 \$5,700 \$7,600 \$104,400 \$800	\$0 \$0 \$0 \$280,700 \$0	\$9,000 \$5,700 \$7,600 \$385,100 \$800						42.75		
Parcel Total			42.75	\$127,500	\$280,700	\$408,200		0.00	\$0		0.00			
11010 81.A 81.A POYNETTE SCHOOL DISTRICT 4536 W9044 County Highway J - V Lot 1, CSM 949-4-169 Steve A Stine, Stine, Vickie V W9044 County Road JV Poynette, WI, 53955		A	2.54	\$80,800	\$84,700	\$165,500						2.54		

YEAR 2023	State No.
--------------	-----------

ASSESSMENT ROLL FOR DEKORRA Columbia COUNTY

KEY TO
CODES

1.A - RESIDENTIAL
2.B - COMMERCIAL
3.C - MANUFACTURING
4.D - AGRICULTURAL

5.E - UNDEVELOPED
5m - AGRICULTURAL FOREST
6.F - PRODUCTIVE FOREST LANDS
7.G - OTHER

1. PFC REG. ENTERED BEFORE 1/1/72
2. PFC REG. ENTERED AFTER 12/31/71
3. PFC SPECIAL CLASSIFICATION
4. COUNTY FOREST CROP
5. MFL OPEN ENTERED AFTER 2004
6. MFL CLOSED ENTERED AFTER 2004
7. MFL OPEN ENTERED BEFORE 2005
8. MFL CLOSED ENTERED BEFORE 2005

1. FEDERAL
2. STATE
3. COUNTY
4. OTHER

EXEMPT FROM GEN.
PROPERTY TAX

TOTAL
ACRES
THIS
LINE

PARCEL NUMBER		SCHOOL DIST.	VOL/PAGE - REG. DEEDS	TOTAL ACRES OF DESC.	ACREAGE & VALUE OF DESCRIPTION SUBJECT TO GENERAL PROPERTY TAX							6. MFL CLOSED ENTERED AFTER 2004 7. MFL OPEN ENTERED BEFORE 2005 8. MFL CLOSED ENTERED BEFORE 2005		EXEMPT FROM GEN. PROPERTY TAX		ACRES THIS LINE
NAME & ADDRESS			SEC. TN. RANGE DESCRIPTION OF PROPERTY		C O D E	ACRES	LAND VALUE	IMPROVEMENT VALUE	TOTAL VALUE	C O D E	ACRES	VALUE	C O D E	ACRES		
2109	11010 810 810	POYNETTE SCHOOL DISTRICT 4536		N3397 TIPPERARY RD Lot 160, Assessors Plat #1	A	0.10	\$120,000	\$67,900	\$187,900						0.10	
	Dean Isely, Isely, Marc N2486 Van Matre Road Monroe, WI, 53566															
2110	11010 811 811	POYNETTE SCHOOL DISTRICT 4536		N3395 TIPPERARY RD Lot 161, Assessors Plat No1 Town of Dekorra	A	0.10	\$120,000	\$175,600	\$295,600						0.10	
	Kevin M. and Roxanne J. Johnson 818 N Meadowbrook Lane Waunakee, Wisconsin, 53597															
2111	11010 812 812	POYNETTE SCHOOL DISTRICT 4536		N3393 TIPPERARY RD LOT 162-ASSESSOR'S PLAT #1	A	0.17	\$240,000	\$164,200	\$404,200						0.17	
	Gary D Peroutka, Dencker, Ann M 132 E WILSON STREET MADISON, WI, 53703															
2112	11010 813 813	POYNETTE SCHOOL DISTRICT 4536		N3389 TIPPERARY RD Lot 163, Town of Dekorra Assessor's Plat #1	A	0.18	\$240,000	\$70,900	\$310,900						0.18	
	Frank J Balthazor, Balthazor, Joanne M 2317 Stuart Court Madison, WI, 53704															

YEAR 2023	State No.
--------------	-----------

ASSESSMENT ROLL FOR DEKORRA Columbia COUNTY

KEY TO
CODES

1.A - RESIDENTIAL
2.B - COMMERCIAL
3.C - MANUFACTURING
4.D - AGRICULTURAL

5.E - UNDEVELOPED
5m - AGRICULTURAL FOREST
6.F - PRODUCTIVE FOREST LANDS
7.G - OTHER

1. PFC REG. ENTERED BEFORE 1/1/72
2. PFC REG. ENTERED AFTER 12/31/71
3. PFC SPECIAL CLASSIFICATION
4. COUNTY FOREST CROP
5. MFL OPEN ENTERED AFTER 2004
6. MFL CLOSED ENTERED AFTER 2004
7. MFL OPEN ENTERED BEFORE 2005
8. MFL CLOSED ENTERED BEFORE 2005

1. FEDERAL
2. STATE
3. COUNTY
4. OTHER

EXEMPT FROM GEN.
PROPERTY TAX

TOTAL
ACRES
THIS
LINE

PARCEL NUMBER		SCHOOL DIST.	VOL/PAGE - REG. DEEDS	TOTAL ACRES OF DESC.	ACREAGE & VALUE OF DESCRIPTION SUBJECT TO GENERAL PROPERTY TAX							6. MFL CLOSED ENTERED AFTER 2004 7. MFL OPEN ENTERED BEFORE 2005 8. MFL CLOSED ENTERED BEFORE 2005		EXEMPT FROM GEN. PROPERTY TAX		ACRES THIS LINE
NAME & ADDRESS			SEC. TN. RANGE DESCRIPTION OF PROPERTY		C O D E	ACRES	LAND VALUE	IMPROVEMENT VALUE	TOTAL VALUE	C O D E	ACRES	VALUE	C O D E	ACRES		
2113	11010 814 814 Marlene J Freitag 248 Argue Drive Belleville, WI, 53508-9522		POYNETTE SCHOOL DISTRICT 4536	N3381 TIPPERARY RD LOT 165-ASSESSOR'S PLAT #1 REPLAT BLK 1,2&3 K. 1ST. ADD TIPP		A	0.17	\$240,000	\$61,500	\$301,500						0.17
	11010 814.A 814.A Kenneth J Shelton N3385 Tpperary Road Poynette, WI, 53955		POYNETTE SCHOOL DISTRICT 4536	N3385 TIPPERARY RD Lot 164, Assessor's Plat #1-Town of Dekorra Eleanor E Hammond reserves life estate		A	0.19	\$240,000	\$81,300	\$321,300						0.19
2115	11010 815 815 Lampmans Legacy LLC 1626 Tarragon Drive Madison, WI, 53716		POYNETTE SCHOOL DISTRICT 4536	N3377 TIPPERARY RD Lot 166, Assessor's Plat #1- Town of Dekorra		A	0.17	\$252,000	\$134,000	\$386,000						0.17
	11010 816 816 Steven W Minga, Minga, Jean A N3375 Tipperary Road Poynette, WI, 53955		POYNETTE SCHOOL DISTRICT 4536	N3375 TIPPERARY RD Lot 167, Assessor's Plat #1-Town of Dekorra		A	0.16	\$252,000	\$182,200	\$434,200						0.16

YEAR 2023	State No.
--------------	-----------

ASSESSMENT ROLL FOR DEKORRA Columbia COUNTY

KEY TO
CODES

1.A - RESIDENTIAL
2.B - COMMERCIAL
3.C - MANUFACTURING
4.D - AGRICULTURAL

5.E - UNDEVELOPED
5m - AGRICULTURAL FOREST
6.F - PRODUCTIVE FOREST LANDS
7.G - OTHER

1. PFC REG. ENTERED BEFORE 1/1/72
2. PFC REG. ENTERED AFTER 12/31/71
3. PFC SPECIAL CLASSIFICATION
4. COUNTY FOREST CROP
5. MFL OPEN ENTERED AFTER 2004
6. MFL CLOSED ENTERED AFTER 2004
7. MFL OPEN ENTERED BEFORE 2005
8. MFL CLOSED ENTERED BEFORE 2005

1. FEDERAL
2. STATE
3. COUNTY
4. OTHER

EXEMPT FROM GEN.
PROPERTY TAX

TOTAL
ACRES
THIS
LINE

PARCEL NUMBER	SCHOOL DIST.	VOL/PAGE - REG. DEEDS	TOTAL ACRES OF DESC.	ACREAGE & VALUE OF DESCRIPTION SUBJECT TO GENERAL PROPERTY TAX										TOTAL ACRES THIS LINE
NAME & ADDRESS	SEC. TN. RANGE DESCRIPTION OF PROPERTY	C O D E	ACRES	LAND VALUE	IMPROVEMENT VALUE	TOTAL VALUE	C O D E	ACRES	VALUE	C O D E	ACRES			
2117 11010 817 817 POYNETTE SCHOOL DISTRICT 4536 THOMAS M YOUNG TRUST DTD 2/9/2011, BLAKE YOUNG TRUST DTD 2/9/2011, ET AL W10847 FOX GLEN POYNETTE, WI, 53955	N3371 TIPPERARY RD LOT 168-ASSESSOR'S PLAT #1	A	0.15	\$240,000	\$207,200	\$447,200								0.15
2118 11010 818 818 POYNETTE SCHOOL DISTRICT 4536 Daniel R Miller 8787 Devine Rd Portage, WI, 53901	N3367 TIPPERARY RD LOT 169-ASSESSOR'S PLAT #1	A	0.15	\$240,000	\$92,400	\$332,400								0.15
2119 11010 819 819 POYNETTE SCHOOL DISTRICT 4536 Robert Gurskis, Gurskis, Lisa 7 Stoneridge Drive South Barrington, IL, 60010	N3363 TIPPERARY RD Lot 170, Assessor's Plat #1	A	0.15	\$240,000	\$0	\$240,000								0.15
2120 11010 82 82 POYNETTE SCHOOL DISTRICT 4536 JULIE E SCHWINGEL W9101 COUNTY ROAD B POYNETTE, WI, 53955	W9101 County Highway B PART OF SW 1/4	D 5M E D A	16.00 9.00 0.22 21.00 5.00	\$2,700 \$16,200 \$100 \$5,000 \$104,400	\$0 \$0 \$0 \$0 \$482,300	\$2,700 \$16,200 \$100 \$5,000 \$586,700								51.22
Parcel Total			51.22	\$128,400	\$482,300	\$610,700		0.00	\$0		0.00			

YEAR 2023	State No.
--------------	-----------

ASSESSMENT ROLL FOR DEKORRA Columbia COUNTY

KEY TO CODES		1.A - RESIDENTIAL 2.B - COMMERCIAL 3.C - MANUFACTURING 4.D - AGRICULTURAL		5.E - UNDEVELOPED 5m - AGRICULTURAL FOREST 6.F - PRODUCTIVE FOREST LANDS 7.G - OTHER		1. PFC REG. ENTERED BEFORE 1/1/72 2. PFC REG. ENTERED AFTER 12/31/71 3. PFC SPECIAL CLASSIFICATION 4. COUNTY FOREST CROP 5. MFL OPEN ENTERED AFTER 2004 6. MFL CLOSED ENTERED AFTER 2004 7. MFL OPEN ENTERED BEFORE 2005 8. MFL CLOSED ENTERED BEFORE 2005		1. FEDERAL 2. STATE 3. COUNTY 4. OTHER		TOTAL ACRES THIS LINE		
		ACREAGE & VALUE OF DESCRIPTION SUBJECT TO GENERAL PROPERTY TAX						EXEMPT FROM GEN. PROPERTY TAX				
PROPERTY		C O D E	ACRES	LAND VALUE	IMPROVEMENT VALUE	TOTAL VALUE	C O D E	ACRES	VALUE	C O D E	ACRES	
XC SURVEY PAGE OF										X4	0.00	0.00
wn of Dekorra	A		0.14	\$240,000	\$85,600	\$325,600						0.14
	A		0.14	\$240,000	\$56,400	\$296,400						0.14
ssor's Plat #1	A		0.19	\$276,000	\$64,900	\$340,900						0.19


YEAR 2023	State No.
--------------	-----------

ASSESSMENT ROLL FOR DEKORRA Columbia COUNTY

KEY TO CODES ▶		1.A - RESIDENTIAL 2.B - COMMERCIAL 3.C - MANUFACTURING 4.D - AGRICULTURAL			5.E - UNDEVELOPED 5m - AGRICULTURAL FOREST 6.F - PRODUCTIVE FOREST LANDS 7.G - OTHER			1. PFC REG. ENTERED BEFORE 1/1/72 2. PFC REG. ENTERED AFTER 12/31/71 3. PFC SPECIAL CLASSIFICATION 4. COUNTY FOREST CROP 5. MFL OPEN ENTERED AFTER 2004 6. MFL CLOSED ENTERED AFTER 2004 7. MFL OPEN ENTERED BEFORE 2005 8. MFL CLOSED ENTERED BEFORE 2005				1. FEDERAL 2. STATE 3. COUNTY 4. OTHER		TOTAL ACRES THIS LINE
		ACREAGE & VALUE OF DESCRIPTION SUBJECT TO GENERAL PROPERTY TAX								EXEMPT FROM GEN. PROPERTY TAX				
PROPERTY		C O D E	ACRES	LAND VALUE	IMPROVEMENT VALUE	TOTAL VALUE	C O D E	ACRES	VALUE	C O D E	ACRES			
Lot #1-Town of described as said Lot 174; ' 80.13' which water's edge N89-51-36E		A	0.04	\$40,000	\$0	\$40,000						0.04		
		A	0.14	\$190,000	\$0	\$190,000						0.14		
		A	0.05	\$80,000	\$0	\$80,000						0.05		
1 Town of														
		A	0.14	\$240,000	\$35,400	\$275,400						0.14		
rn of Dekorra														

YEAR 2023	State No.
--------------	-----------

ASSESSMENT ROLL FOR DEKORRA Columbia COUNTY

KEY TO
CODES 

1.A - RESIDENTIAL
2.B - COMMERCIAL
3.C - MANUFACTURING
4.D - AGRICULTURAL

5.E - UNDEVELOPED
5m - AGRICULTURAL FOREST
6.F - PRODUCTIVE FOREST LANDS
7.G - OTHER

1. PFC REG. ENTERED BEFORE 1/1/72
2. PFC REG. ENTERED AFTER 12/31/71
3. PFC SPECIAL CLASSIFICATION
4. COUNTY FOREST CROP
5. MFL OPEN ENTERED AFTER 2004
6. MFL CLOSED ENTERED AFTER 2004
7. MFL OPEN ENTERED BEFORE 2005
8. MFL CLOSED ENTERED BEFORE 2005

1. FEDERAL
2. STATE
3. COUNTY
4. OTHER

EXEMPT FROM GEN.
PROPERTY TAX

**TOTAL
ACRES
THIS
LINE**

Parcel Number	School Dist.	Vol/Page - Reg. Deeds	Total Acres	Acreage & Value of Description Subject to General Property Tax					Exempt from Gen. Property Tax				Acres This Line
		Of Desc.		Acres	Land Value	Improvement Value	Total Value		Acres	Value		Acres	
11010 825 825	POYNETTE SCHOOL DISTRICT 4536	N3335 TIPPERARY POINT RD PARCEL OF LAND IN SE 1/4 OF SE 1/4. BEING LOT 1 IN UNPLATTED POINT AREA, more particularly described as follows: Comm at the SE cor of Lot 22, Blk 3, Krueger's First Add to Tipperary Plat; S9- 15W 60' to POB; S8-40W 60'; N80-45W 118' to water's edge of Lake WI; NLY alg water's edge 60'; S80-45E 127' to POB. Said parcel subject to flowage rights.	A	0.16	\$240,000	\$44,900	\$284,900						0.16
11010 826 826	POYNETTE SCHOOL DISTRICT 4536	N3329 TIPPERARY POINT RD LOT 2-BEING A PART OF SE 1/4 OF SE 1/4. KNOWN AS UNPLATTED PT AREA BEG @ SE COR L-22-BLK 3-KRUEG 1ST ADD; S915' W120' POB: S8 40' W60'; N80 45' W121'; N60'; S80 45' E118'.	A	0.15	\$240,000	\$59,200	\$299,200						0.15
11010 827 827	POYNETTE SCHOOL DISTRICT 4536	N3323 TIPPERARY POINT RD LOT 3 BEING PRT SE 1/4 SE 1/4, KNOWN AS UNPLATTED PT AREA; FROM POB, S8W60' N81W143' N60' S81E149' POB.	A	0.20	\$240,000	\$91,800	\$331,800						0.20
11010 828 828	POYNETTE SCHOOL DISTRICT 4536	N3319 TIPPERARY POINT RD PARCEL OF LAND IN SE 1/4 OF SE 1/4, described as follows: Comm at the SW cor of Lot 68 of the Plat of Tipperary; S78-37W 287'; S84-07W 480'; S82-37W 768.8'; S8- 40W 246' to POB; S8-40W 24.3'; S36-55W 84.6'; N53-05W about 140' to the water's edge of Lake WI; NELY alg water's about 25' to a pt which is N81-20W of POB; S81-20E 140' to POB. BEING LOT 4 IN UNPLATTED PLAT AREA	A	0.12	\$140,000	\$38,600	\$178,600						0.12

YEAR 2023	State No.
--------------	-----------

ASSESSMENT ROLL FOR DEKORRA Columbia COUNTY

2023				KEY TO CODES ▶		1.A - RESIDENTIAL 2.B - COMMERCIAL 3.C - MANUFACTURING 4.D - AGRICULTURAL		5.E - UNDEVELOPED 5m - AGRICULTURAL FOREST 6.F - PRODUCTIVE FOREST LANDS 7.G - OTHER		1. PFC REG. ENTERED BEFORE 1/1/72 2. PFC REG. ENTERED AFTER 12/31/71 3. PFC SPECIAL CLASSIFICATION 4. COUNTY FOREST CROP 5. MFL OPEN ENTERED AFTER 2004 6. MFL CLOSED ENTERED AFTER 2004 7. MFL OPEN ENTERED BEFORE 2005 8. MFL CLOSED ENTERED BEFORE 2005		1. FEDERAL 2. STATE 3. COUNTY 4. OTHER		TOTAL ACRES THIS LINE		
PARCEL NUMBER		SCHOOL DIST.	VOL/PAGE - REG. DEEDS		TOTAL ACRES OF DESC.		ACREAGE & VALUE OF DESCRIPTION SUBJECT TO GENERAL PROPERTY TAX								EXEMPT FROM GEN. PROPERTY TAX	
NAME & ADDRESS		SEC. TN. RANGE DESCRIPTION OF PROPERTY			C O D E	ACRES	LAND VALUE	IMPROVEMENT VALUE	TOTAL VALUE	C O D E	ACRES	VALUE	C O D E		ACRES	
11010 829 829 POYNETTE SCHOOL DISTRICT 4536 Jon & Mary Langsdorf Revocable Trust Dated 11/20/2001 N3313 Tipperary Point Road Poynette, WI, 53955		N3313 TIPPERARY POINT RD PARCEL OF LAND IN SE 1/4 OF SE 1/4; FROM POB S36 55" W 60'; N 53 05" W140' NWLY TO PT 60'; TH S 53 05" W 140'; TO BEG UNPLATTED PT AREA			A	0.15	\$240,000	\$63,200	\$303,200						0.15	
11010 83 83 POYNETTE SCHOOL DISTRICT 4536 Lynette & Robert Nehls Revocable Living Trust dtd 6/23/2020 N4797 County Road J Poynette, WI, 53955		0 Prt of SW1/4 of SW1/4, Comm at stake 6.61 chains W of SE cor W1/2 SW, N 14.19 chains, W 13.46 chains, S 14.19 chains, E 13.46 chains to POB			5M D	3.10 16.00	\$5,600 \$2,700	\$0 \$0	\$5,600 \$2,700						19.10	
		Parcel Total				19.10	\$8,300	\$0	\$8,300		0.00	\$0		0.00		
11010 830 830 POYNETTE SCHOOL DISTRICT 4536 Hanold Trust Dated 12/22/1999 N3305 Tipperary Point Road Poynette, WI, 53955		N3305 Tipperary Point Rd Outlot 1, CSM 115-1-115 ALSO PCL IN SE SE PCL 231			A	0.35	\$292,800	\$126,100	\$418,900						0.35	
11010 830.1 830.1 POYNETTE SCHOOL DISTRICT 4536 Timothy R Blum 10049 Blackhawk Road Middleton, WI, 53562		0 LOT 1, CSM 115-1-115			A	0.38	\$42,000	\$0	\$42,000						0.38	

YEAR 2023	State No.
--------------	-----------

ASSESSMENT ROLL FOR DEKORRA Columbia COUNTY

KEY TO
CODES

1.A - RESIDENTIAL
2.B - COMMERCIAL
3.C - MANUFACTURING
4.D - AGRICULTURAL

5.E - UNDEVELOPED
5m - AGRICULTURAL FOREST
6.F - PRODUCTIVE FOREST LANDS
7.G - OTHER

1. PFC REG. ENTERED BEFORE 1/1/72
2. PFC REG. ENTERED AFTER 12/31/71
3. PFC SPECIAL CLASSIFICATION
4. COUNTY FOREST CROP
5. MFL OPEN ENTERED AFTER 2004
6. MFL CLOSED ENTERED AFTER 2004
7. MFL OPEN ENTERED BEFORE 2005
8. MFL CLOSED ENTERED BEFORE 2005

1. FEDERAL
2. STATE
3. COUNTY
4. OTHER

EXEMPT FROM GEN.
PROPERTY TAX

TOTAL
ACRES
THIS
LINE

PARCEL NUMBER		SCHOOL DIST.	VOL/PAGE - REG. DEEDS	TOTAL ACRES OF DESC.	ACREAGE & VALUE OF DESCRIPTION SUBJECT TO GENERAL PROPERTY TAX					6. MFL CLOSED ENTERED AFTER 2004 7. MFL OPEN ENTERED BEFORE 2005 8. MFL CLOSED ENTERED BEFORE 2005			EXEMPT FROM GEN. PROPERTY TAX		ACRES THIS LINE
NAME & ADDRESS		SEC. TN. RANGE DESCRIPTION OF PROPERTY		C O D E	ACRES	LAND VALUE	IMPROVEMENT VALUE	TOTAL VALUE	C O D E	ACRES	VALUE	C O D E	ACRES		
11010 830.2 830.2 POYNETTE SCHOOL DISTRICT 4536 Frederick C Kropp, Kropp, Norma J N3269 Tipperary Point Road Poynette, WI, 53955		N3316 Tipperary Point Rd LOT 2, CSM 115-1-115		A	0.57	\$49,500	\$17,200	\$66,700						0.57	
11010 830.3 830.3 POYNETTE SCHOOL DISTRICT 4536 Robert J Smith, Smith, Dawn A 7323 West 127th St Palos Heights, IL, 60463		N3309 TIPPERARY POINT RD LOT 3, CSM 115-1-115		A	0.26	\$256,800	\$76,300	\$333,100						0.26	
11010 832 832 POYNETTE SCHOOL DISTRICT 4536 Timothy R Blum 10049 Blackhawk Road Middleton, WI, 53562		N3295 TIPPERARY POINT RD LOT 9-UNPLATTED PT AREA		A	0.16	\$240,000	\$53,500	\$293,500						0.16	
11010 832.A 832.A POYNETTE SCHOOL DISTRICT 4536 C/O Katherine Klein Topsy Kat LLC Katherine Klein Poynette, WI, 53955		N3293 TIPPERARY POINT RD A parcel of land lying in the SE Q of the SE Q, Sec 28, described as follows: Comm at the SE cor of Lot 22, Blk 3 of Krueger's First Add to Tipperary Plat; S8-40W 204.3'; S36-55W 384.6' to POB; S36-55W 60'; N53-5W 143' to the water's edge of Lake WI; NELY alg water's edge to a ln lying prl to & perpendicular 60' from the second described course of this description; S53-5E about 117' to the POB. Also known as LOT10 - UNPLATTED POINT AREA		A	0.18	\$240,000	\$103,100	\$343,100						0.18	

YEAR 2023	State No.
--------------	-----------

ASSESSMENT ROLL FOR DEKORRA Columbia COUNTY

KEY TO
CODES

1.A - RESIDENTIAL
2.B - COMMERCIAL
3.C - MANUFACTURING
4.D - AGRICULTURAL

5.E - UNDEVELOPED
5m - AGRICULTURAL FOREST
6.F - PRODUCTIVE FOREST LANDS
7.G - OTHER

1. PFC REG. ENTERED BEFORE 1/1/72
2. PFC REG. ENTERED AFTER 12/31/71
3. PFC SPECIAL CLASSIFICATION
4. COUNTY FOREST CROP
5. MFL OPEN ENTERED AFTER 2004
6. MFL CLOSED ENTERED AFTER 2004
7. MFL OPEN ENTERED BEFORE 2005
8. MFL CLOSED ENTERED BEFORE 2005

1. FEDERAL
2. STATE
3. COUNTY
4. OTHER

EXEMPT FROM GEN.
PROPERTY TAX

TOTAL
ACRES
THIS
LINE

PARCEL NUMBER		SCHOOL DIST.	VOL/PAGE - REG. DEEDS	TOTAL ACRES OF DESC.	ACREAGE & VALUE OF DESCRIPTION SUBJECT TO GENERAL PROPERTY TAX				6. MFL CLOSED ENTERED AFTER 2004 7. MFL OPEN ENTERED BEFORE 2005 8. MFL CLOSED ENTERED BEFORE 2005			EXEMPT FROM GEN. PROPERTY TAX		ACRES THIS LINE	
NAME & ADDRESS			SEC. TN. RANGE DESCRIPTION OF PROPERTY		C O D E	ACRES	LAND VALUE	IMPROVEMENT VALUE	TOTAL VALUE	C O D E	ACRES	VALUE	C O D E		ACRES
2141	11010 833.04 833.04	POYNETTE SCHOOL DISTRICT 4536	N3285 TIPPERARY POINT RD ERROR on #888122 (missing exc)Lot 11 and point, Krueger's Unrecorded Plat; also all land lying between parcels 1 and 2 as desc in R11-571; ALSO Pcl in SE 1/4 of SE1/4; comm SW cor Lot 16, Blk 4, Krueger's 1st Add to Tipperary; S3-24W 216.6'; S37-24W 509'; N88-36W 385' to POB; S36-55W approx 212' to water's edge Lake Wisconsin; ELY alg sd edge to pt which lies S1-24W approx 164' from POB; N1-24E approx 164 to POB EXC V292-480 & Exc R24-404		A	1.19	\$304,500	\$125,000	\$429,500						1.19
	Sarah M Rankin, Tipperary Point LLC 212 Glen Hollow Road Madison, WI, 53705														
2142	11010 833.05 833.05	POYNETTE SCHOOL DISTRICT 4536	N3289 Tipperary Point Rd E 55' of pcl in SE 1/4 of SE1/4; comm SW cor Lot 16, Blk 4, Krueger's 1st Add to Tipperary; S3-24W 216.6'; S37-24W 509'; N88-36W 385' to POB; S36-55W approx 212' to water's edge Lake Wisconsin; ELY alg sd edge to pt which lies S1-24W approx 164' from POB; N1-24E approx 164 to POBALSOPt SE1/4 of SE1/4, Beg Nly point of Parcel 2 described in R11-571 (being part West of Ely 55'), S0-55W 72.10', N10-56W 57.14', N36-55E 20' to POB		A	0.14	\$220,000	\$75,000	\$295,000						0.14
	Arthur D Anderson 5380 S 20th Street Milwaukee, WI, 53221														
2143	11010 834 834	POYNETTE SCHOOL DISTRICT 4536	N3299 Tipperary Point Rd Prt of SESE Sec 28, known as Lot 13 in unplatted point area		A	0.19	\$220,000	\$181,700	\$401,700						0.19
	Scott R Brown, Brown, Kimberly K N3299 Tipperary Point Road Poynette, WI, 53955														
2144	11010 835 835	POYNETTE SCHOOL DISTRICT 4536	N3281 TIPPERARY POINT RD Lot 1, CSM 6376-47-29		A	0.45	\$295,200	\$333,800	\$629,000						0.45
	Scott M Leinenweber, Leinenweber, Laura A 8050 West Ridge Drive Pleasant Prairie, WI, 53158														

YEAR 2023	State No.
--------------	-----------

ASSESSMENT ROLL FOR DEKORRA Columbia COUNTY

KEY TO
CODES

1.A - RESIDENTIAL
2.B - COMMERCIAL
3.C - MANUFACTURING
4.D - AGRICULTURAL

5.E - UNDEVELOPED
5m - AGRICULTURAL FOREST
6.F - PRODUCTIVE FOREST LANDS
7.G - OTHER

1. PFC REG. ENTERED BEFORE 1/1/72
2. PFC REG. ENTERED AFTER 12/31/71
3. PFC SPECIAL CLASSIFICATION
4. COUNTY FOREST CROP
5. MFL OPEN ENTERED AFTER 2004
6. MFL CLOSED ENTERED AFTER 2004
7. MFL OPEN ENTERED BEFORE 2005
8. MFL CLOSED ENTERED BEFORE 2005

1. FEDERAL
2. STATE
3. COUNTY
4. OTHER

EXEMPT FROM GEN.
PROPERTY TAX

TOTAL
ACRES
THIS
LINE

PARCEL NUMBER		SCHOOL	VOL/PAGE - REG. DEEDS	TOTAL ACRES	ACREAGE & VALUE OF DESCRIPTION					6. MFL CLOSED ENTERED AFTER 2004 7. MFL OPEN ENTERED BEFORE 2005 8. MFL CLOSED ENTERED BEFORE 2005		EXEMPT FROM GEN. PROPERTY TAX		ACRES THIS LINE	
		DIST.		OF DESC.	SUBJECT TO GENERAL PROPERTY TAX										
NAME & ADDRESS			SEC. TN. RANGE DESCRIPTION OF PROPERTY		C O D E	ACRES	LAND VALUE	IMPROVEMENT VALUE	TOTAL VALUE	C O D E	ACRES	VALUE	C O D E		ACRES
2145	11010 836 836	POYNETTE SCHOOL DISTRICT 4536	N3277 TIPPERARY POINT RD PCL IN SE 1/4 SE 1/4 COMM SW COR L 16 BLK 4 KRUEGER 1ST ADD TIPPERARY; TH S 3-24W 216.6'; S37-24 W 509'; N88-36 W 150' TO POB; N88-36W 60'; S7-36E 154' to water's edge; ELY to a pt; N7-36W 157' to POB		A	0.21	\$240,000	\$74,400	\$314,400						0.21
	John R & Lynne F Darr Trust Dated 7/21/2006 701 Falcon Drive LeClaire, IA, 52753														
2146	11010 837 837	POYNETTE SCHOOL DISTRICT 4536	N3269 TIPPERARY POINT RD Lot 1, CSM 2784-18-107		A	0.21	\$240,000	\$421,700	\$661,700						0.21
	Frederick C Kropp, Kropp, Norma J N3269 Tipperary Point Road Poynette, WI, 53955														
2147	11010 838 838	POYNETTE SCHOOL DISTRICT 4536	N3263 TIPPERARY POINT RD LT 1 CS#4312-30-67		A	0.26	\$240,000	\$294,000	\$534,000						0.26
	Edward E Pellegrini 1303 N Laguna Court Palatine, IL, 60067														
2148	11010 839 839	POYNETTE SCHOOL DISTRICT 4536	N3259 Tipperary Point Rd Pt of Lot19, an unplatted point area, desc as follows: comm at SW cor Lot 16, Blk 4, Krueger's First Addition to Tipperary; S3- 24W 215.57' (recorded as 216.6'); S37-24W 491.35' (recorded as 509') to POB; N88-36W 30'; S12-36-15E 128' to pt which lies N12-36 -15W 30' from water's edge; N61-46-30E 47.39' alg meander line; N44-05E 57.10' to pt which lies N52-36W 24' from water's edge; N52-36W 100' to POB, incl all lands between sd meander line, the water's edge of Lake Wisconsin and an ext of the SWLY and NELY line of the above described parcel		A	0.22	\$270,000	\$90,000	\$360,000						0.22
	Fitzpatrick Joint Revocable Trust u/a dated 2/21/2018 354 Crescendo Drive Sun Prairie, WI, 53590														

YEAR 2023	State No.
--------------	-----------

ASSESSMENT ROLL FOR DEKORRA Columbia COUNTY[illegible]

YEAR 2023	State No.
--------------	-----------

ASSESSMENT ROLL FOR DEKORRA Columbia COUNTY

KEY TO
CODES

1.A - RESIDENTIAL
2.B - COMMERCIAL
3.C - MANUFACTURING
4.D - AGRICULTURAL

5.E - UNDEVELOPED
5m - AGRICULTURAL FOREST
6.F - PRODUCTIVE FOREST LANDS
7.G - OTHER

1. PFC REG. ENTERED BEFORE 1/1/72
2. PFC REG. ENTERED AFTER 12/31/71
3. PFC SPECIAL CLASSIFICATION
4. COUNTY FOREST CROP
5. MFL OPEN ENTERED AFTER 2004
6. MFL CLOSED ENTERED AFTER 2004
7. MFL OPEN ENTERED BEFORE 2005
8. MFL CLOSED ENTERED BEFORE 2005

1. FEDERAL
2. STATE
3. COUNTY
4. OTHER

EXEMPT FROM GEN.
PROPERTY TAX

TOTAL
ACRES
THIS
LINE

PARCEL NUMBER		SCHOOL DIST.	VOL/PAGE - REG. DEEDS	TOTAL ACRES OF DESC.	ACREAGE & VALUE OF DESCRIPTION SUBJECT TO GENERAL PROPERTY TAX							6. MFL CLOSED ENTERED AFTER 2004 7. MFL OPEN ENTERED BEFORE 2005 8. MFL CLOSED ENTERED BEFORE 2005		EXEMPT FROM GEN. PROPERTY TAX		ACRES THIS LINE
NAME & ADDRESS			SEC. TN. RANGE DESCRIPTION OF PROPERTY		C O D E	ACRES	LAND VALUE	IMPROVEMENT VALUE	TOTAL VALUE	C O D E	ACRES	VALUE	C O D E	ACRES		
2153	11010 843 843	POYNETTE SCHOOL DISTRICT 4536	0	Prt SWSW sec 27, Comm SW cor Lot 16 Blk 4 Krueger's 1st Add to Tipperary. S3-24W 216.6', S37-24W 209' to POB, S37-24W 60', S47-03E 116' to water's edge, NEly along water's edge 40.2', N38-11E 131' to POB (LOT 24 IN KRUEGER'S UNRECORDED PLAT)	A	0.14	\$160,000	\$0	\$160,000							0.14
	Peter J Huettl Revocable Living Trust N3236 Tipperary Point Road Poynette, WI, 53955															
2154	11010 843.A 843.A	POYNETTE SCHOOL DISTRICT 4536		N3247 TIPPERARY POINT RD LOT 23-UNPLATTED PT AREA OF KRUEGER'S 1ST ADD TO TIPPERARY (60X116)	A	0.16	\$240,000	\$320,200	\$560,200							0.16
	BRETT T MCFALL, MCFALL, KARIN L N3247 TIPPERARY POINT ROAD POYNETTE, WI, 53955															
2155	11010 844.01 844.01	POYNETTE SCHOOL DISTRICT 4536		N3231 Tipperary Point Rd Lot 1, CSM 6588-49-48	A	0.45	\$288,500	\$306,100	\$594,600							0.45
	ANNETTE JOHNSON, JOHNSON, KURT 7101 MARSH DRIVE CRYSTAL LAKE, IL, 60014															
2156	11010 846.01 846.01	POYNETTE SCHOOL DISTRICT 4536		N3223 TIPPERARY POINT RD Lot 1, CSM 4760-33-95	A	0.48	\$212,200	\$82,700	\$294,900							0.48
	Paul R Musschoot 19210 Kishwaukee Valley Marengo, IL, 60152															

YEAR 2023	State No.
--------------	-----------

ASSESSMENT ROLL FOR DEKORRA Columbia COUNTY

KEY TO
CODES

1.A - RESIDENTIAL
2.B - COMMERCIAL
3.C - MANUFACTURING
4.D - AGRICULTURAL

5.E - UNDEVELOPED
5m - AGRICULTURAL FOREST
6.F - PRODUCTIVE FOREST LANDS
7.G - OTHER

1. PFC REG. ENTERED BEFORE 1/1/72
2. PFC REG. ENTERED AFTER 12/31/71
3. PFC SPECIAL CLASSIFICATION
4. COUNTY FOREST CROP
5. MFL OPEN ENTERED AFTER 2004
6. MFL CLOSED ENTERED AFTER 2004
7. MFL OPEN ENTERED BEFORE 2005
8. MFL CLOSED ENTERED BEFORE 2005

1. FEDERAL
2. STATE
3. COUNTY
4. OTHER

EXEMPT FROM GEN.
PROPERTY TAX

TOTAL
ACRES
THIS
LINE

2157

		2023				KEY TO CODES ▶		1.A - RESIDENTIAL 2.B - COMMERCIAL 3.C - MANUFACTURING 4.D - AGRICULTURAL		5.E - UNDEVELOPED 5m - AGRICULTURAL FOREST 6.F - PRODUCTIVE FOREST LANDS 7.G - OTHER		1. PFC REG. ENTERED BEFORE 1/1/72 2. PFC REG. ENTERED AFTER 12/31/71 3. PFC SPECIAL CLASSIFICATION 4. COUNTY FOREST CROP 5. MFL OPEN ENTERED AFTER 2004 6. MFL CLOSED ENTERED AFTER 2004 7. MFL OPEN ENTERED BEFORE 2005 8. MFL CLOSED ENTERED BEFORE 2005		1. FEDERAL 2. STATE 3. COUNTY 4. OTHER		TOTAL ACRES THIS LINE									
PARCEL NUMBER		SCHOOL DIST.		VOL/PAGE - REG. DEEDS		TOTAL ACRES OF DESC.		ACREAGE & VALUE OF DESCRIPTION SUBJECT TO GENERAL PROPERTY TAX					EXEMPT FROM GEN. PROPERTY TAX												
NAME & ADDRESS				SEC. TN. RANGE DESCRIPTION OF PROPERTY		C O D E		ACRES		LAND VALUE		IMPROVEMENT VALUE		TOTAL VALUE		C O D E		ACRES		VALUE		C O D E		ACRES	
11010 847 847 Kenneth R Erdahl & Roberta J Hahn Liv Tr Dated 12/21/2007 W10850 Fox Glen Road Poynette, WI, 53955		POYNETTE SCHOOL DISTRICT 4536		W10850 FOX GLEN RD PRT NW 1/4 SW 1/4-COM N 1/4 COR S24W40212.77' S84W53.60' N5W195' N18W118' S80W236.04' N71W44.40' N84W86.65' POB; N84W100' N5E100' S84E100' S5W100' POB.		A		0.25		\$36,800		\$100,800		\$137,600										0.25	
11010 848 848 Richard L Prucha, Prucha, Carolyn E, et al. W10875 Tipperary Road Poynette, WI, 53955		POYNETTE SCHOOL DISTRICT 4536		W10875 Tipperary Rd Comm at concrete monument 54.7' S 29-58E of SW cor of Lot 68 Tipperary Plat in Sec 27; S78-37W 314.6'; S84-07W 482.3'; S82-37W 96' to stake also POB; S25-05E 202'; S38- 05W 211'; N8-01W 341'; N82-37E 93' to POB.		A		0.86		\$295,200		\$83,900		\$379,100										0.86	
11010 848.A 848.A Heneman Revocable Trust dated 7/10/2012 3111 Pheasant Branch Road Middleton, WI, 53562		POYNETTE SCHOOL DISTRICT 4536		W10885 TIPPERARY RD LOT 1, CSM 2007-11-104		A		0.80		\$263,200		\$252,900		\$516,100										0.80	
11010 849 849 Moonlit Shores LLC PO BOX 5617 Madison, WI, 53705		POYNETTE SCHOOL DISTRICT 4536		W10865 TIPPERARY RD Lot 1, CSM 6368-47-21		A		0.26		\$247,200		\$201,300		\$448,500										0.26	

YEAR 2023	State No.
--------------	-----------

ASSESSMENT ROLL FOR DEKORRA Columbia COUNTY

KEY TO CODES		1.A - RESIDENTIAL 2.B - COMMERCIAL 3.C - MANUFACTURING 4.D - AGRICULTURAL		5.E - UNDEVELOPED 5m - AGRICULTURAL FOREST 6.F - PRODUCTIVE FOREST LANDS 7.G - OTHER		1. PFC REG. ENTERED BEFORE 1/1/72 2. PFC REG. ENTERED AFTER 12/31/71 3. PFC SPECIAL CLASSIFICATION 4. COUNTY FOREST CROP 5. MFL OPEN ENTERED AFTER 2004 6. MFL CLOSED ENTERED AFTER 2004 7. MFL OPEN ENTERED BEFORE 2005 8. MFL CLOSED ENTERED BEFORE 2005		1. FEDERAL 2. STATE 3. COUNTY 4. OTHER		TOTAL ACRES THIS LINE	
		ACREAGE & VALUE OF DESCRIPTION SUBJECT TO GENERAL PROPERTY TAX						EXEMPT FROM GEN. PROPERTY TAX			
PROPERTY	C O D E	ACRES	LAND VALUE	IMPROVEMENT VALUE	TOTAL VALUE	C O D E	ACRES	VALUE	C O D E	ACRES	
	A	0.98	\$65,400	\$94,300	\$159,700						0.98
	A	0.30	\$240,000	\$178,000	\$418,000						0.30
	A	0.55	\$284,600	\$197,600	\$482,200						0.55
	A	0.19	\$29,000	\$65,100	\$94,100						0.19
dition to											

YEAR 2023	State No.
--------------	-----------

ASSESSMENT ROLL FOR DEKORRA Columbia COUNTY

KEY TO
CODES

1.A - RESIDENTIAL
2.B - COMMERCIAL
3.C - MANUFACTURING
4.D - AGRICULTURAL

5.E - UNDEVELOPED
5m - AGRICULTURAL FOREST
6.F - PRODUCTIVE FOREST LANDS
7.G - OTHER

1. PFC REG. ENTERED BEFORE 1/1/72
2. PFC REG. ENTERED AFTER 12/31/71
3. PFC SPECIAL CLASSIFICATION
4. COUNTY FOREST CROP
5. MFL OPEN ENTERED AFTER 2004
6. MFL CLOSED ENTERED AFTER 2004
7. MFL OPEN ENTERED BEFORE 2005
8. MFL CLOSED ENTERED BEFORE 2005

1. FEDERAL
2. STATE
3. COUNTY
4. OTHER

EXEMPT FROM GEN.
PROPERTY TAX

TOTAL
ACRES
THIS
LINE

PARCEL NUMBER		SCHOOL DIST.	VOL/PAGE - REG. DEEDS	TOTAL ACRES OF DESC.		ACREAGE & VALUE OF DESCRIPTION SUBJECT TO GENERAL PROPERTY TAX							6. MFL CLOSED ENTERED AFTER 2004 7. MFL OPEN ENTERED BEFORE 2005 8. MFL CLOSED ENTERED BEFORE 2005		EXEMPT FROM GEN. PROPERTY TAX		ACRES THIS LINE
NAME & ADDRESS			SEC. TN. RANGE DESCRIPTION OF PROPERTY		C O D E	ACRES	LAND VALUE	IMPROVEMENT VALUE	TOTAL VALUE	C O D E	ACRES	VALUE	C O D E	ACRES			
2165	11010 851.01 851.01 Thomas Melvin Ladenthin W10860 Tipperary Road Poynette, WI, 53955		POYNETTE SCHOOL DISTRICT 4536 W10860 TIPPERARY RD LT 1 CS#4261-30-17		A	0.37	\$41,500	\$77,300	\$118,800							0.37	
	11010 852 852 Peter F Hall, Hall, Lisa A W10662 Tipperary Road Poynette, WI, 53955		POYNETTE SCHOOL DISTRICT 4536 W10894 TIPPERARY RD Lot 21, Blk 4, Krueger's First Addition to Tipperary		A	0.19	\$29,000	\$139,000	\$168,000							0.19	
2167	11010 853 853 Toby P Thums, Jamison-Thums, Denise M W10898 Tipperary Road Poynette, WI, 53955		POYNETTE SCHOOL DISTRICT 4536 W10898 TIPPERARY RD Lot 22, Blk 4, Krueger's 1st Add to Tipperary		A	0.25	\$36,600	\$222,400	\$259,000							0.25	
	11010 854 854 Deette A Knuteson W10856 Fox Glen Road Poynette, WI, 53955		POYNETTE SCHOOL DISTRICT 4536 W10856 FOX GLEN RD PRT NW 1/4 SW 1/4 COM N 1/4 COR S.27 S24W 4102.77'; S84W53.60'; N5W 195'; N18W 118'; S80W 236.04'; N71W44.40'; N84W 186.65' POB; N84W 100'; N5E 100'; S84E 100'; S5W 100' POB.		A	0.25	\$36,800	\$96,300	\$133,100							0.25	

YEAR 2023	State No.
--------------	-----------

ASSESSMENT ROLL FOR DEKORRA Columbia COUNTY

KEY TO
CODES

1.A - RESIDENTIAL
2.B - COMMERCIAL
3.C - MANUFACTURING
4.D - AGRICULTURAL

5.E - UNDEVELOPED
5m - AGRICULTURAL FOREST
6.F - PRODUCTIVE FOREST LANDS
7.G - OTHER

1. PFC REG. ENTERED BEFORE 1/1/72
2. PFC REG. ENTERED AFTER 12/31/71
3. PFC SPECIAL CLASSIFICATION
4. COUNTY FOREST CROP
5. MFL OPEN ENTERED AFTER 2004
6. MFL CLOSED ENTERED AFTER 2004
7. MFL OPEN ENTERED BEFORE 2005
8. MFL CLOSED ENTERED BEFORE 2005

1. FEDERAL
2. STATE
3. COUNTY
4. OTHER

EXEMPT FROM GEN.
PROPERTY TAX

TOTAL
ACRES
THIS
LINE

PARCEL NUMBER		SCHOOL DIST.	VOL/PAGE - REG. DEEDS	TOTAL ACRES OF DESC.	ACREAGE & VALUE OF DESCRIPTION SUBJECT TO GENERAL PROPERTY TAX							6. MFL CLOSED ENTERED AFTER 2004 7. MFL OPEN ENTERED BEFORE 2005 8. MFL CLOSED ENTERED BEFORE 2005		EXEMPT FROM GEN. PROPERTY TAX		ACRES THIS LINE
NAME & ADDRESS			SEC. TN. RANGE DESCRIPTION OF PROPERTY		C O D E	ACRES	LAND VALUE	IMPROVEMENT VALUE	TOTAL VALUE	C O D E	ACRES	VALUE	C O D E	ACRES		
2169	11010 856 856	POYNETTE SCHOOL DISTRICT 4536	0	ELY 1/2 OF W 1/3 COMM NW COR L 68 IN TIPPERARY PLAT; TH W 49 RDS 8 LKS; TH WLY 300'; SLY 100'; NELY 300'; NW 100' TO BEG.	A	0.10	\$15,700	\$0	\$15,700						0.10	
	PATRICK DUFFY N3867 BADEN ROAD COLUMBUS, WI, 53925															
2170	11010 857 857	POYNETTE SCHOOL DISTRICT 4536	0	Fox Glen Rd Prt NWSW Sec 27, Comm W1/4 cor Sec 27, S39-25-41E 420.71', S8-24-00E 304.25' (recS8-20E 304.56') to POB, S84-45-00E 10.20', S5-15-00W 100', N84-45-00W 50', N5-15-00E 100', S84-45-00E 39.80' to POB	A	0.10	\$15,700	\$0	\$15,700						0.10	
	PATRICK DUFFY N3587 Tipperary Road Poynette, Wisconsin, 53955															
2171	11010 857.1 857.1	POYNETTE SCHOOL DISTRICT 4536		W10891 TIPPERARY RD PCL IN SW 1/4 SW 1/4 COMM SE COR L 22- BLK 3-KRUEGERS 1ST ADD; TH S9 15"W60';S80 45" E19.1';N82 37"E229.2' POB; TH N82-37E 65';S8 40"W200'; S82 37"W67.35';N9 20"E200' POB	A	0.29	\$38,400	\$69,600	\$108,000						0.29	
	SHERYL L BECKWITH, BILLY J ERICKSON 3705 SHILOH ROAD DEFOREST, WI, 53532															
2172	11010 857.11 857.11	POYNETTE SCHOOL DISTRICT 4536		W10862 TIPPERARY RD LOT 11 & E 1/2 LOT 12-BLK 4-K.A. 1ST ADD.	A	0.28	\$38,000	\$234,900	\$272,900						0.28	
	DYLAN T KAHL, JESSICA E KAHL W10862 TIPPERARY ROAD POYNETTE, WI, 53955															

YEAR 2023	State No.
--------------	-----------

ASSESSMENT ROLL FOR DEKORRA Columbia COUNTY

KEY TO
CODES

1.A - RESIDENTIAL
2.B - COMMERCIAL
3.C - MANUFACTURING
4.D - AGRICULTURAL

5.E - UNDEVELOPED
5m - AGRICULTURAL FOREST
6.F - PRODUCTIVE FOREST LANDS
7.G - OTHER

1. PFC REG. ENTERED BEFORE 1/1/72
2. PFC REG. ENTERED AFTER 12/31/71
3. PFC SPECIAL CLASSIFICATION
4. COUNTY FOREST CROP
5. MFL OPEN ENTERED AFTER 2004
6. MFL CLOSED ENTERED AFTER 2004
7. MFL OPEN ENTERED BEFORE 2005
8. MFL CLOSED ENTERED BEFORE 2005

1. FEDERAL
2. STATE
3. COUNTY
4. OTHER

EXEMPT FROM GEN.
PROPERTY TAX

TOTAL
ACRES
THIS
LINE

PARCEL NUMBER		SCHOOL DIST.	VOL/PAGE - REG. DEEDS	TOTAL ACRES OF DESC.	ACREAGE & VALUE OF DESCRIPTION SUBJECT TO GENERAL PROPERTY TAX							6. MFL CLOSED ENTERED AFTER 2004 7. MFL OPEN ENTERED BEFORE 2005 8. MFL CLOSED ENTERED BEFORE 2005		EXEMPT FROM GEN. PROPERTY TAX		ACRES THIS LINE
NAME & ADDRESS			SEC. TN. RANGE DESCRIPTION OF PROPERTY		C O D E	ACRES	LAND VALUE	IMPROVEMENT VALUE	TOTAL VALUE	C O D E	ACRES	VALUE	C O D E	ACRES		
2173	11010 857.13 857.13 POYNETTE SCHOOL DISTRICT 4536 Neal K & Sharon A Schroeder Living Trust Dated 6/4/2008 W10869 Tipperary Road Poynette, WI, 53955		TIPPERARY RD LOT 13-& W 1/2 LOT 12-BLK 4-KRUEGER'S 1ST ADD TO TIPPERARY.		A	0.28	\$38,000	\$23,700	\$61,700							0.28
2174	11010 857.15 857.15 POYNETTE SCHOOL DISTRICT 4536 Nancy Bartelt 2018 Trust, Penkala, Leonard F, et al. 2640 Forest Glen Parkway Woodridge, IL, 60517		W10884 TIPPERARY RD Lot 15, Blk 4, Krueger's 1st Add to Tipperary		A	0.19	\$29,000	\$126,800	\$155,800							0.19
2175	11010 857.16 857.16 POYNETTE SCHOOL DISTRICT 4536 Colbey Holder W10886 Tipperary Road Poynette, WI, 53955		W10886 TIPPERARY RD Lot 16, Blk 4, Krueger's First Add to Tipperary Plat		A	0.19	\$29,000	\$89,200	\$118,200							0.19
2176	11010 857.17 857.17 POYNETTE SCHOOL DISTRICT 4536 Jeremy S Peck, Peck, Linda 839 Columbia Drive Poynette, WI, 53955		TIPPERARY RD Lots 17 & 18, Blk 4, Krueger's 1st Add Tipperary		A	0.37	\$41,500	\$0	\$41,500							0.37

YEAR 2023	State No.
--------------	-----------

ASSESSMENT ROLL FOR DEKORRA Columbia COUNTY

KEY TO
CODES

1.A - RESIDENTIAL
2.B - COMMERCIAL
3.C - MANUFACTURING
4.D - AGRICULTURAL

5.E - UNDEVELOPED
5m - AGRICULTURAL FOREST
6.F - PRODUCTIVE FOREST LANDS
7.G - OTHER

1. PFC REG. ENTERED BEFORE 1/1/72
2. PFC REG. ENTERED AFTER 12/31/71
3. PFC SPECIAL CLASSIFICATION
4. COUNTY FOREST CROP
5. MFL OPEN ENTERED AFTER 2004
6. MFL CLOSED ENTERED AFTER 2004
7. MFL OPEN ENTERED BEFORE 2005
8. MFL CLOSED ENTERED BEFORE 2005

1. FEDERAL
2. STATE
3. COUNTY
4. OTHER

EXEMPT FROM GEN.
PROPERTY TAX

TOTAL
ACRES
THIS
LINE

PARCEL NUMBER	SCHOOL DIST.	VOL/PAGE - REG. DEEDS	TOTAL ACRES OF DESC.	ACREAGE & VALUE OF DESCRIPTION SUBJECT TO GENERAL PROPERTY TAX								EXEMPT FROM GEN. PROPERTY TAX		TOTAL ACRES THIS LINE
NAME & ADDRESS	SEC. TN. RANGE DESCRIPTION OF PROPERTY	C O D E	ACRES	LAND VALUE	IMPROVEMENT VALUE	TOTAL VALUE	C O D E	ACRES	VALUE	C O D E	ACRES			
2177 11010 857.18 857.18 Keasling Trust Dated 6/10/2002 1818 Sitka Lane Mt Prospect, IL, 60056	POYNETTE SCHOOL DISTRICT 4536 W10820 TIPPERARY RD LOTS 2 & 3 BLK 4 KRUEGER'S 1ST ADD TO TIPPERARY	A	0.37	\$41,500	\$34,500	\$76,000								0.37
2178 11010 857.19 857.19 Nancy Bartelt 2018 Trust, Penkala, Leonard F, et al. 2640 Forest Glen Parkway Woodridge, IL, 60517	POYNETTE SCHOOL DISTRICT 4536 0 Lot 14, Blk 4, Krueger's 1st Add to Tipperary	A	0.19	\$29,000	\$0	\$29,000								0.19
2179 11010 857.20 857.2 Rita M Schunk, Offerdahl, Eric J 3467 Kelliher Road Mount Horeb, WI, 53572-1037	POYNETTE SCHOOL DISTRICT 4536 W10892 TIPPERARY RD LOTS 19 & 20 BLK 4 KRUEGER'S 1ST ADD.	A	0.37	\$41,500	\$10,400	\$51,900								0.37
2180 11010 857.3A 857.3A Jeffrey C Minick, Minick, Janel L N3255 Tipperary Point Road Poynette, WI, 53955	POYNETTE SCHOOL DISTRICT 4536 0 LOT 3, CSM 1260-6-22	A	0.37	\$41,400	\$21,300	\$62,700								0.37

YEAR 2023	State No.
--------------	-----------

ASSESSMENT ROLL FOR DEKORRA Columbia COUNTY

KEY TO
CODES

1.A - RESIDENTIAL
2.B - COMMERCIAL
3.C - MANUFACTURING
4.D - AGRICULTURAL

5.E - UNDEVELOPED
5m - AGRICULTURAL FOREST
6.F - PRODUCTIVE FOREST LANDS
7.G - OTHER

1. PFC REG. ENTERED BEFORE 1/1/72
2. PFC REG. ENTERED AFTER 12/31/71
3. PFC SPECIAL CLASSIFICATION
4. COUNTY FOREST CROP
5. MFL OPEN ENTERED AFTER 2004
6. MFL CLOSED ENTERED AFTER 2004
7. MFL OPEN ENTERED BEFORE 2005
8. MFL CLOSED ENTERED BEFORE 2005

1. FEDERAL
2. STATE
3. COUNTY
4. OTHER

EXEMPT FROM GEN.
PROPERTY TAX

TOTAL
ACRES
THIS
LINE

PARCEL NUMBER		SCHOOL DIST.	VOL/PAGE - REG. DEEDS	TOTAL ACRES OF DESC.	ACREAGE & VALUE OF DESCRIPTION SUBJECT TO GENERAL PROPERTY TAX					6. MFL CLOSED ENTERED AFTER 2004 7. MFL OPEN ENTERED BEFORE 2005 8. MFL CLOSED ENTERED BEFORE 2005		EXEMPT FROM GEN. PROPERTY TAX		ACRES THIS LINE	
NAME & ADDRESS			SEC. TN. RANGE DESCRIPTION OF PROPERTY		C O D E	ACRES	LAND VALUE	IMPROVEMENT VALUE	TOTAL VALUE	C O D E	ACRES	VALUE	C O D E		ACRES
2181	11010 857.4 857.4	POYNETTE SCHOOL DISTRICT 4536		N3236 TIPPERARY POINT RD LOTS 1 & 2, CSM 1260-6-22	A	1.21	\$68,000	\$83,600	\$151,600						1.21
	Peter J Huettl Revocable Living Trust N3236 Tipperary Point Road Poynette, WI, 53955														
2182	11010 857.6 857.6	POYNETTE SCHOOL DISTRICT 4536		N3431 RABBIT LN Lot 1, Blk 4, Krueger's 1st Addto Tipperary	A	0.29	\$38,300	\$71,000	\$109,300						0.29
	William Koval 5502 Century Avenue #3 Middleton, WI, 53562														
2183	11010 857.7 857.7	POYNETTE SCHOOL DISTRICT 4536		W10887 TIPPERARY POINT RD PARCEL A-UNPLATTED POINT AREA; Being Pcl in SW1/4 of SW1/4 Comm at SW cor Lot 16 Blk 4-Kruegers 1st Add to Tipperary, S84- 07W 33.6', S3-24W 67.2' to POB being inter south line Tipperary Rd & west line of 2 rod road, S3-24W along west line of road 133.5', S37-24W 18', S82-37W 132.5', N8-40E 150' to south line Tipperary Rd, N82-37E 127.8' to POB	A	0.42	\$43,500	\$116,500	\$160,000						0.42
	Lane D Johnson W10887 Tipperary Point Road Poynette, WI, 53955														
2184	11010 858 858	POYNETTE SCHOOL DISTRICT 4536		N4031 County Highway V NE 1/4 NE 1/4 EXC 8.133 AC IN CS#2473 ALSO PRT OF GOVT LT 5 IN SEC 14-11-8	D	4.00	\$700	\$0	\$700						36.00
					E	2.00	\$200	\$0	\$200						
					D	27.50	\$6,500	\$0	\$6,500						
					A	2.50	\$80,400	\$246,700	\$327,100						
	Jerry G Muller, Muller, Sally J N4031 CTH V Poynette, WI, 53955														
Parcel Total						36.00	\$87,800	\$246,700	\$334,500		0.00	\$0		0.00	

YEAR 2023	State No.
--------------	-----------

ASSESSMENT ROLL FOR DEKORRA Columbia COUNTY

KEY TO
CODES

1.A - RESIDENTIAL
2.B - COMMERCIAL
3.C - MANUFACTURING
4.D - AGRICULTURAL

5.E - UNDEVELOPED
5m - AGRICULTURAL FOREST
6.F - PRODUCTIVE FOREST LANDS
7.G - OTHER

1. PFC REG. ENTERED BEFORE 1/1/72
2. PFC REG. ENTERED AFTER 12/31/71
3. PFC SPECIAL CLASSIFICATION
4. COUNTY FOREST CROP
5. MFL OPEN ENTERED AFTER 2004
6. MFL CLOSED ENTERED AFTER 2004
7. MFL OPEN ENTERED BEFORE 2005
8. MFL CLOSED ENTERED BEFORE 2005

1. FEDERAL
2. STATE
3. COUNTY
4. OTHER

EXEMPT FROM GEN.
PROPERTY TAX

TOTAL
ACRES
THIS
LINE

2185

PARCEL NUMBER	SCHOOL DIST.	VOL/PAGE - REG. DEEDS	TOTAL ACRES OF DESC.	ACREAGE & VALUE OF DESCRIPTION SUBJECT TO GENERAL PROPERTY TAX					6. MFL CLOSED ENTERED AFTER 2004 7. MFL OPEN ENTERED BEFORE 2005 8. MFL CLOSED ENTERED BEFORE 2005			EXEMPT FROM GEN. PROPERTY TAX		ACRES THIS LINE
NAME & ADDRESS	SEC. TN. RANGE DESCRIPTION OF PROPERTY	C O D E	ACRES	LAND VALUE	IMPROVEMENT VALUE	TOTAL VALUE	C O D E	ACRES	VALUE	C O D E	ACRES			
11010 858.01 858.01 POYNETTE SCHOOL DISTRICT 4536 Chad M Theis, Theis, Renata N4083 County Road V Poynette, WI, 53955	N4083 COUNTY HIGHWAY V LOT 1 CS#2473-16-43	E A	6.98 5.00	\$13,300 \$104,400	\$0 \$335,600	\$13,300 \$440,000						11.98		
Parcel Total			11.98	\$117,700	\$335,600	\$453,300		0.00	\$0		0.00			
11010 859 859 POYNETTE SCHOOL DISTRICT 4536 James D Johnson, Johnson, Susan M W10216 Tipperary Road Poynette, WI, 53955	0 W 1/2 OF NE 1/4; EXC R393-415 ALSO R464-325	5M D E D	11.00 19.00 0.50 9.50	\$19,800 \$4,500 \$100 \$1,600	\$0 \$0 \$0 \$0	\$19,800 \$4,500 \$100 \$1,600						40.00		
Parcel Total			40.00	\$26,000	\$0	\$26,000		0.00	\$0		0.00			
11010 859.A 859.A POYNETTE SCHOOL DISTRICT 4536 James D Johnson, Johnson, Susan M W10216 Tipperary Road Poynette, WI, 53955	W10216 TIPPERARY RD SW 1/4 OF NE 1/4 EXC EASEMENT	E D G 5M D	1.00 6.00 2.00 18.00 13.00	\$100 \$1,700 \$48,000 \$32,400 \$2,200	\$0 \$0 \$211,400 \$0 \$0	\$100 \$1,700 \$259,400 \$32,400 \$2,200						40.00		
Parcel Total			40.00	\$84,400	\$211,400	\$295,800		0.00	\$0		0.00			

2187

YEAR 2023	State No.
--------------	-----------

ASSESSMENT ROLL FOR DEKORRA Columbia COUNTY

2023		KEY TO CODES ▶		1.A - RESIDENTIAL 2.B - COMMERCIAL 3.C - MANUFACTURING 4.D - AGRICULTURAL		5.E - UNDEVELOPED 5m - AGRICULTURAL FOREST 6.F - PRODUCTIVE FOREST LANDS 7.G - OTHER		1. PFC REG. ENTERED BEFORE 1/1/72 2. PFC REG. ENTERED AFTER 12/31/71 3. PFC SPECIAL CLASSIFICATION 4. COUNTY FOREST CROP 5. MFL OPEN ENTERED AFTER 2004 6. MFL CLOSED ENTERED AFTER 2004 7. MFL OPEN ENTERED BEFORE 2005 8. MFL CLOSED ENTERED BEFORE 2005		1. FEDERAL 2. STATE 3. COUNTY 4. OTHER		TOTAL ACRES THIS LINE		
PARCEL NUMBER	SCHOOL DIST.	VOL/PAGE - REG. DEEDS	TOTAL ACRES OF DESC.	ACREAGE & VALUE OF DESCRIPTION SUBJECT TO GENERAL PROPERTY TAX					EXEMPT FROM GEN. PROPERTY TAX					
NAME & ADDRESS		SEC. TN. RANGE DESCRIPTION OF PROPERTY		C O D E	ACRES	LAND VALUE	IMPROVEMENT VALUE	TOTAL VALUE	C O D E	ACRES	VALUE		C O D E	ACRES
11010 86 86 POYNETTE SCHOOL DISTRICT 4536 Todd A Cibulka, Cibulka, Shelly R N5028 County Road J Poynette, WI, 53955		N5028 County Highway J Lot 1, CSM 2296-14-87		D E A D E	31.00 3.00 3.00 8.00 7.50	\$7,300 \$300 \$85,200 \$1,400 \$5,600	\$0 \$0 \$188,900 \$0 \$0	\$7,300 \$300 \$274,100 \$1,400 \$5,600						52.50
Parcel Total					52.50	\$99,800	\$188,900	\$288,700		0.00	\$0		0.00	
11010 860 860 POYNETTE SCHOOL DISTRICT 4536 Paul D Johnson, Johnson, Linda M W10180 Tipperary Road Poynette, WI, 53955		W10180 TIPPERARY RD SE 1/4 OF NE 1/4		D D A	4.32 20.00 1.68	\$700 \$4,700 \$72,500	\$0 \$0 \$248,500	\$700 \$4,700 \$321,000	W6	14.000	50400.00 00			40.00
Parcel Total					26.00	\$77,900	\$248,500	\$326,400		#Error	#Error		0.00	
11010 861 861 POYNETTE SCHOOL DISTRICT 4536 Jeffrey A Watke, Janssen, Michelle L W10386 Tipperary Road Poynette, WI, 53955		W10386 TIPPERARY RD Prt of SE-NW 23-11-8, Comm at W1/4 cor Sec 23, N89-52-16E 1274.78' to sw cor of SE NW, N89-52-16E 277.63' to POB, N 224.80' to Focke r/w, S88W 63.96', S45W on long chord 51.90', S1W 187.24', N89-52-16E 107' to beg		A	0.50	\$46,600	\$132,400	\$179,000						0.50
11010 861.A 861.A POYNETTE SCHOOL DISTRICT 4536 Kevin McNicol W10378 Tipperary Road Poynette, WI, 53955		W10378 TIPPERARY RD PCL IN SE1/4 OF NW1/4 BEG AT SW COR; TH E 16 RODS 2' 6" TO POB; TH N 200'; E 125'; S 200'; W 125' TO POB.		A	0.70	\$54,400	\$136,300	\$190,700						0.70

YEAR 2023	State No.
--------------	-----------

ASSESSMENT ROLL FOR DEKORRA Columbia COUNTY

KEY TO
CODES

1.A - RESIDENTIAL
2.B - COMMERCIAL
3.C - MANUFACTURING
4.D - AGRICULTURAL

5.E - UNDEVELOPED
5m - AGRICULTURAL FOREST
6.F - PRODUCTIVE FOREST LANDS
7.G - OTHER

1. PFC REG. ENTERED BEFORE 1/1/72
2. PFC REG. ENTERED AFTER 12/31/71
3. PFC SPECIAL CLASSIFICATION
4. COUNTY FOREST CROP
5. MFL OPEN ENTERED AFTER 2004
6. MFL CLOSED ENTERED AFTER 2004
7. MFL OPEN ENTERED BEFORE 2005
8. MFL CLOSED ENTERED BEFORE 2005

1. FEDERAL
2. STATE
3. COUNTY
4. OTHER

EXEMPT FROM GEN.
PROPERTY TAXTOTAL
ACRES
THIS
LINE

PARCEL NUMBER	SCHOOL DIST.	VOL/PAGE - REG. DEEDS	TOTAL ACRES OF DESC.	ACREAGE & VALUE OF DESCRIPTION SUBJECT TO GENERAL PROPERTY TAX				6. MFL CLOSED ENTERED AFTER 2004 7. MFL OPEN ENTERED BEFORE 2005 8. MFL CLOSED ENTERED BEFORE 2005		EXEMPT FROM GEN. PROPERTY TAX		ACRES THIS LINE
NAME & ADDRESS		SEC. TN. RANGE DESCRIPTION OF PROPERTY	C O D E	ACRES	LAND VALUE	IMPROVEMENT VALUE	TOTAL VALUE	C O D E	ACRES	VALUE	C O D E	
11010 861.C 861.C Gregory A Knuteson N3996 Wild Cat Road Poynette, WI, 53955	POYNETTE SCHOOL DISTRICT 4536	0	5M D D	7.78	\$14,000	\$0	\$14,000					
		COM W1/4 CON TH N9' E163.06' TH N89' E630.35' TH NE225' TH N89' E632.79' TH NE1268.99' TO POB TH N78' E 523.9' TH 52'E 139.9' TH N5' E139.6' N18'W420' TH N67'E 382.70' TH S13'E 413.32' TH SW 552.26' TH S 85' W503' TH SE687.11' TH S89' W99.04' TH N 62' W 266.30' TH NW 199.43' TH N78' W135.51' TH NE458.25'TO POB		6.00	\$1,400	\$0	\$1,400					
				2.00	\$300	\$0	\$300					
		Parcel Total		15.78	\$15,700	\$0	\$15,700					
11010 861.D 861.D Randall K Mc Nicol, Mc Nicol, Rose Ann W10572 Tipperary Rd Poynette, WI, 53955	POYNETTE SCHOOL DISTRICT 4536	0 PRT SE1/4 NW1/4 COM W1/4 COR TH N9' E163.06' TH N89' E630.35' TH NE225.00' TH W 89' E616.63' TH SE386.48' TH NE 277.63' TH NW200' TO POB TH NW 24.80' TH N80' E 177.64' TH S87' E 102.72' TH N87' E 388.97' TH SE 264.00' S89' W542.15' NW 200' TH S89' W 125' TO POB R296-188	F	3.33	\$12,000	\$0	\$12,000					3.33
11010 863 863 Karl D Knuteson, Knuteson, Darryl J, Et Al. 831 E Tomlinson Street Poynette, WI, 53955	POYNETTE SCHOOL DISTRICT 4536	W10388 Tipperary Rd Part of GL 1 & part of the SE Q of NW Q of Sec 23, described as follows: Beg at the N Q cor of Sec 23; S67-48-00W 382.70'; S13-45-00E 413.32'; S00-04-00W 552.26'; S85-17-00W 503'; S00-36-00E 687.11'; S89-24-00W 99.04' to ELY ln of 33' ROW; S25-35-00E 422.83'; S10-37-00E 152.69'; SLY & SWLY alg arc of curve , concave NWLY, radius 52.5', long chord S41-04-00W 82.38'; N89-47-48E 388.97'; N89-52-49E 368.15' to E ln of SE Q of NW Q of Sec 23; N01-30-48W 2406.48' to POB.	D D 5M	15.00 7.46 8.41	\$3,500 \$1,300 \$15,100	\$0 \$0 \$0	\$3,500 \$1,300 \$15,100					30.87
Parcel Total				30.87	\$19,900	\$0	\$19,900		0.00	\$0		0.00

YEAR 2023	State No.
--------------	-----------

ASSESSMENT ROLL FOR DEKORRA Columbia COUNTY

KEY TO
CODES

1.A - RESIDENTIAL
2.B - COMMERCIAL
3.C - MANUFACTURING
4.D - AGRICULTURAL

5.E - UNDEVELOPED
5m - AGRICULTURAL FOREST
6.F - PRODUCTIVE FOREST LANDS
7.G - OTHER

1. PFC REG. ENTERED BEFORE 1/1/72
2. PFC REG. ENTERED AFTER 12/31/71
3. PFC SPECIAL CLASSIFICATION
4. COUNTY FOREST CROP
5. MFL OPEN ENTERED AFTER 2004
6. MFL CLOSED ENTERED AFTER 2004
7. MFL OPEN ENTERED BEFORE 2005
8. MFL CLOSED ENTERED BEFORE 2005

1. FEDERAL
2. STATE
3. COUNTY
4. OTHER

EXEMPT FROM GEN.
PROPERTY TAX

TOTAL
ACRES
THIS
LINE

2195

PARCEL NUMBER	SCHOOL DIST.	VOL/PAGE - REG. DEEDS	TOTAL ACRES OF DESC.	ACREAGE & VALUE OF DESCRIPTION SUBJECT TO GENERAL PROPERTY TAX					6. MFL CLOSED ENTERED AFTER 2004 7. MFL OPEN ENTERED BEFORE 2005 8. MFL CLOSED ENTERED BEFORE 2005			EXEMPT FROM GEN. PROPERTY TAX		ACRES THIS LINE
NAME & ADDRESS		SEC. TN. RANGE DESCRIPTION OF PROPERTY	C O D E	ACRES	LAND VALUE	IMPROVEMENT VALUE	TOTAL VALUE	C O D E	ACRES	VALUE	C O D E	ACRES		
11010 863.01 863.01	POYNETTE SCHOOL DISTRICT 4536	0 PRT SW1/4 NW1/4 & NW1/4 SW1/4, COM W1/4 COR, N89E18' POB N3E161.10' N89E630.35' S0W209.55' S81W88.84' S75W158.92' S76W90.87' S80W86.98' N86W190.05' N73W55.36' N1E108.78' POB Also: PRT GL 2 BEG W 1/4 COR N9E 163.06' N89E 132' POB EXC 2RD ROW see exceptions S OF ROW (MAPPING CORRECTION)	F	3.31	\$11,900	\$0	\$11,900	W6	20.100	72400.00 00			23.41	
Gregory A Knuteson, Knuteson, Linda M N3996 Wild Cat Road Poynette, WI, 53955														
Parcel Total				3.31	\$11,900	\$0	\$11,900		#Error	#Error		0.00		
11010 863.2 863.2	POYNETTE SCHOOL DISTRICT 4536	0 PRT GL 2 BEG W 1/4 COR N9E 1 63.06' N89E132' POB EXC 2RD ROW see exceptions WOODLAND TA X ORDER 12506- 22A N OF ROW (MAPPING CORRECTI ON)						W6	2.800	10100.00 00			2.80	
Gregory A Knuteson, Knuteson, Linda M N3996 Wild Cat Road Poynette, WI, 53955														
11010 863.A 863.A	POYNETTE SCHOOL DISTRICT 4536	0 LOT 2, CSM 882-4-102	A	1.02	\$3,000	\$0	\$3,000						1.02	
Robert E Palmer, Palmer, Christine N3919 Wildcat Road Poynette, WI, 53955														
11010 863.B 863.B	POYNETTE SCHOOL DISTRICT 4536	W10446 TIPPERARY RD Part SW 1/4 NW 1/4 Sec 23, Beg at SW Cor; E664' to POB; N161'E132', S161', W132' to POB.	A	0.50	\$46,600	\$156,600	\$203,200						0.50	
Robert J Acker, Acker, Beverly J W10446 Tipperary Road Poynette, WI, 53955														

2197

2198

YEAR 2023	State No.
--------------	-----------

ASSESSMENT ROLL FOR DEKORRA Columbia COUNTY

KEY TO
CODES

1.A - RESIDENTIAL
2.B - COMMERCIAL
3.C - MANUFACTURING
4.D - AGRICULTURAL

5.E - UNDEVELOPED
5m - AGRICULTURAL FOREST
6.F - PRODUCTIVE FOREST LANDS
7.G - OTHER

1. PFC REG. ENTERED BEFORE 1/1/72
2. PFC REG. ENTERED AFTER 12/31/71
3. PFC SPECIAL CLASSIFICATION
4. COUNTY FOREST CROP
5. MFL OPEN ENTERED AFTER 2004
6. MFL CLOSED ENTERED AFTER 2004
7. MFL OPEN ENTERED BEFORE 2005
8. MFL CLOSED ENTERED BEFORE 2005

1. FEDERAL
2. STATE
3. COUNTY
4. OTHER

EXEMPT FROM GEN.
PROPERTY TAX

TOTAL
ACRES
THIS
LINE

PARCEL NUMBER		SCHOOL DIST.	VOL/PAGE - REG. DEEDS	TOTAL ACRES OF DESC.	ACREAGE & VALUE OF DESCRIPTION SUBJECT TO GENERAL PROPERTY TAX					6. MFL CLOSED ENTERED AFTER 2004 7. MFL OPEN ENTERED BEFORE 2005 8. MFL CLOSED ENTERED BEFORE 2005		EXEMPT FROM GEN. PROPERTY TAX		ACRES THIS LINE	
NAME & ADDRESS			SEC. TN. RANGE DESCRIPTION OF PROPERTY		C O D E	ACRES	LAND VALUE	IMPROVEMENT VALUE	TOTAL VALUE	C O D E	ACRES	VALUE	C O D E		ACRES
2199	11010 863.C 863.C	POYNETTE SCHOOL DISTRICT 4536	0	Part of SW NW 1/4; Beg at SW Cor of 1/4 1/4; E796', N161', E264', S161', W264' to POB.	A	0.93	\$38,100	\$0	\$38,100						0.93
	Robert J Acker, Acker, Beverly J W10446 Tipperary Road Poynette, WI, 53955														
2200	11010 863.H 863.H	POYNETTE SCHOOL DISTRICT 4536	0	LOT 3, CSM 603-3-78	A	0.10	\$60,000	\$0	\$60,000						0.10
	Richard A Stuard, Stuard, Patricia L N3975 Wild Cat Road Poynette, WI, 53955														
2201	11010 863.J 863.J	POYNETTE SCHOOL DISTRICT 4536		W10410 TIPPERARY RD PRT OF G.L. 2 AND SE NW SEC 23-11-8 AS DESCRIBED IN R314 -181	D 5M G	3.00 8.68 0.50	\$700 \$15,600 \$4,000	\$0 \$0 \$11,800	\$700 \$15,600 \$15,800						12.18
	Nancy Delfosse N3663 Tipperary Rd Poynette, WI, 53955														
	Parcel Total					12.18	\$20,300	\$11,800	\$32,100		0.00	\$0		0.00	
2202	11010 864 864	POYNETTE SCHOOL DISTRICT 4536		W10306 TIPPERARY RD LT 1 CS#3606-24-93	A	2.00	\$75,600	\$113,600	\$189,200						2.00
	Laurie Angell W10306 Tipperary Road Poynette, WI, 53955														

YEAR 2023	State No.
--------------	-----------

ASSESSMENT ROLL FOR DEKORRA Columbia COUNTY

KEY TO
CODES

1.A - RESIDENTIAL
2.B - COMMERCIAL
3.C - MANUFACTURING
4.D - AGRICULTURAL

5.E - UNDEVELOPED
5m - AGRICULTURAL FOREST
6.F - PRODUCTIVE FOREST LANDS
7.G - OTHER

1. PFC REG. ENTERED BEFORE 1/1/72
2. PFC REG. ENTERED AFTER 12/31/71
3. PFC SPECIAL CLASSIFICATION
4. COUNTY FOREST CROP
5. MFL OPEN ENTERED AFTER 2004
6. MFL CLOSED ENTERED AFTER 2004
7. MFL OPEN ENTERED BEFORE 2005
8. MFL CLOSED ENTERED BEFORE 2005

1. FEDERAL
2. STATE
3. COUNTY
4. OTHER

EXEMPT FROM GEN.
PROPERTY TAX

TOTAL
ACRES
THIS
LINE

PARCEL NUMBER		SCHOOL	VOL/PAGE - REG. DEEDS	TOTAL ACRES	ACREAGE & VALUE OF DESCRIPTION					6. MFL CLOSED ENTERED AFTER 2004 7. MFL OPEN ENTERED BEFORE 2005 8. MFL CLOSED ENTERED BEFORE 2005		EXEMPT FROM GEN. PROPERTY TAX		ACRES THIS LINE
		DIST.		OF DESC.	SUBJECT TO GENERAL PROPERTY TAX									
NAME & ADDRESS			SEC. TN. RANGE DESCRIPTION OF PROPERTY		C O D E	ACRES	LAND VALUE	IMPROVEMENT VALUE	TOTAL VALUE	C O D E	ACRES	VALUE	C O D E	ACRES
2203	11010 865.1 865.1	POYNETTE SCHOOL DISTRICT 4536	W10390 TIPPERARY RD 17.80 A IN WILD CAT BEACH BLUFF ALSO LT 3 CS# 3623-24-110		A	17.88	\$215,700	\$68,800	\$284,500					17.88
	Norman A Botsford, Botsford, Mary Lou S 221 E Walton Place Apt 9B Chicago, IL, 60611-1572													
2204	11010 866 866	POYNETTE SCHOOL DISTRICT 4536			D	28.00	\$4,800	\$0	\$4,800	W6	27.000	97200.00		80.00
					5M	7.00	\$12,600	\$0	\$12,600			00		
					E	1.00	\$100	\$0	\$100					
					D	17.00	\$4,000	\$0	\$4,000					
			E 1/2 OF SW 1/4											
			Peter L Holzman, Holzman, Margo R N3871 Holzman Drive Poynette, WI, 53955											
			Parcel Total			53.00	\$21,500	\$0	\$21,500		#Error	#Error		0.00
2205	11010 867.01 867.01	POYNETTE SCHOOL DISTRICT 4536	TIPPERARY RD		D	0.68	\$100	\$0	\$100					1.72
			Prt NWSW Sec 23, Comm W1/4 cor Sec 23,		5M	0.34	\$600	\$0	\$600					
			S02E 1275.95', S88E 1086.63', N01W		A	0.70	\$6,700	\$0	\$6,700					
			807.30' to POB, N01W 506.76' to c/l											
			Tipperary Rd, N88E along c/l 191.18', S06W											
			394.02', S88W 30.72', S01E 117.45', S88W											
			100.45' to POB											
			Parcel Total			1.72	\$7,400	\$0	\$7,400		0.00	\$0		0.00
2206	11010 867.02 867.02	POYNETTE SCHOOL DISTRICT 4536	W10431 TIPPERARY RD		A	1.73	\$73,000	\$137,700	\$210,700					4.82
			PRT NW 1/4 OF SW 1/4 COM E LN SD 1/4		F	2.73	\$9,300	\$0	\$9,300					
			1/4 WITH E&W 1/4 LN W231.10' POB		E	0.36	\$100	\$0	\$100					
			W210.90' S1273.68' W875.71' S30.05'											
			E1086.63' N1314.07' POB ALSO PRT											
			#587461 see exceptions - See Exceptions											
			Clarence W Lampkins, Lampkins, Diane M W10431 Tipperary Road Poynette, WI, 53955											

YEAR 2023	State No.
--------------	-----------

ASSESSMENT ROLL FOR DEKORRA Columbia COUNTY

2023				KEY TO CODES ▶		1.A - RESIDENTIAL 2.B - COMMERCIAL 3.C - MANUFACTURING 4.D - AGRICULTURAL		5.E - UNDEVELOPED 5m - AGRICULTURAL FOREST 6.F - PRODUCTIVE FOREST LANDS 7.G - OTHER		1. PFC REG. ENTERED BEFORE 1/1/72 2. PFC REG. ENTERED AFTER 12/31/71 3. PFC SPECIAL CLASSIFICATION 4. COUNTY FOREST CROP 5. MFL OPEN ENTERED AFTER 2004 6. MFL CLOSED ENTERED AFTER 2004 7. MFL OPEN ENTERED BEFORE 2005 8. MFL CLOSED ENTERED BEFORE 2005		1. FEDERAL 2. STATE 3. COUNTY 4. OTHER		TOTAL ACRES THIS LINE
PARCEL NUMBER		SCHOOL DIST.	VOL/PAGE - REG. DEEDS	TOTAL ACRES OF DESC.		ACREAGE & VALUE OF DESCRIPTION SUBJECT TO GENERAL PROPERTY TAX							EXEMPT FROM GEN. PROPERTY TAX	
NAME & ADDRESS		SEC. TN. RANGE DESCRIPTION OF PROPERTY		C O D E	ACRES	LAND VALUE	IMPROVEMENT VALUE	TOTAL VALUE	C O D E	ACRES	VALUE	C O D E	ACRES	
		Parcel Total			4.82	\$82,400	\$137,700	\$220,100		0.00	\$0		0.00	
11010 867.B 867.B	POYNETTE SCHOOL DISTRICT 4536	0 TIPPERARY RD Pcl in NW 1/4 of SW 1/4 Comm at SW cor; N to S margin hwy in E&W direction POB; E 50'; S 100'; W to 1/4 1/4 line; N to POB.		F	0.12	\$100	\$0	\$100						0.12
William R Jessup, Jessup, Tamara L 4704 W Evergreen Street Franklin, WI, 53132														
11010 867.C 867.C	POYNETTE SCHOOL DISTRICT 4536	W10471 TIPPERARY RD Lot 1, CSM 2222-14-13		A	1.00	\$66,000	\$94,000	\$160,000						1.00
Michael Raemisch, Reigstad, Alyssa W10471 Tipperary Road Poynette, WI, 53955														
11010 867.D 867.D	POYNETTE SCHOOL DISTRICT 4536	0 Prt NW 1/4 SW 1/4, Comm W1/4 cor Sec 23, S0E 257.17', N89E 50' to POB, S0E 104.46', N89E 227', N1W 200' to Sly r/w Tipperary Rd, S79W 26.10', Wly long chord N88W 198.91', S0E 100' to POB ANDPt NW 1/4 SW 1/4, Comm W1/4 cor Sec 23, S0E 257.17', N89E 50', S0E 104.46', N89E 227' to POB, N79E 68.81', N1W 12.38', N1W 187.62' to Sly r/w Tipperary Rd, S75W 6.87', S79W 61.95', S1E 200' to POB		E	1.31	\$2,500	\$0	\$2,500						1.31
Ronnie S Reigstad W10485 Tipperary Road Poynette, WI, 53955														
11010 867.E 867.E	POYNETTE SCHOOL DISTRICT 4536	W10445 TIPPERARY RD PRT NW 1/4 SW 1/4 COM NE COR SD 1/4 1/4 S88 W442' POB S1 E655.92' S88 W275.61' N1 W608.48 N78 E279.66' POB. see exceptions		A	3.36	\$88,700	\$144,700	\$233,400						3.36
Janet L Downard W10445 Tipperary Road Poynette, WI, 53955														

YEAR 2023	State No.
--------------	-----------

ASSESSMENT ROLL FOR DEKORRA Columbia COUNTY

KEY TO
CODES

1.A - RESIDENTIAL
2.B - COMMERCIAL
3.C - MANUFACTURING
4.D - AGRICULTURAL

5.E - UNDEVELOPED
5m - AGRICULTURAL FOREST
6.F - PRODUCTIVE FOREST LANDS
7.G - OTHER

1. PFC REG. ENTERED BEFORE 1/1/72
2. PFC REG. ENTERED AFTER 12/31/71
3. PFC SPECIAL CLASSIFICATION
4. COUNTY FOREST CROP
5. MFL OPEN ENTERED AFTER 2004
6. MFL CLOSED ENTERED AFTER 2004
7. MFL OPEN ENTERED BEFORE 2005
8. MFL CLOSED ENTERED BEFORE 2005

1. FEDERAL
2. STATE
3. COUNTY
4. OTHER

EXEMPT FROM GEN.
PROPERTY TAX

TOTAL
ACRES
THIS
LINE

PARCEL NUMBER	SCHOOL DIST.	VOL/PAGE - REG. DEEDS	TOTAL ACRES OF DESC.	ACREAGE & VALUE OF DESCRIPTION SUBJECT TO GENERAL PROPERTY TAX								EXEMPT FROM GEN. PROPERTY TAX		TOTAL ACRES THIS LINE
NAME & ADDRESS	SEC. TN. RANGE DESCRIPTION OF PROPERTY	C O D E	ACRES	LAND VALUE	IMPROVEMENT VALUE	TOTAL VALUE	C O D E	ACRES	VALUE	C O D E	ACRES			
2211 11010 867.E1 8670 Thomas R Fisk, Fisk, Jeannine L W10451 Tipperary Rd Poynette, WI, 53955	POYNETTE SCHOOL DISTRICT 4536 W10451 TIPPERARY RD Lot 1, CSM 2050-12-37	A	0.65	\$52,500	\$104,600	\$157,100								0.65
2212 11010 867.F 867.F Gary Sanders W10399 Tipperary Road Poynette, WI, 53955	POYNETTE SCHOOL DISTRICT 4536 W10399 TIPPERARY RD LT 1 CS#3709-25-77	F A	2.73 5.00	\$9,800 \$104,400	\$0 \$326,600	\$9,800 \$431,000								7.73
Parcel Total			7.73	\$114,200	\$326,600	\$440,800		0.00	\$0		0.00			
2213 11010 867.G 867.G Ronnie S Reigstad W10485 Tipperary Road Poynette, WI, 53955	POYNETTE SCHOOL DISTRICT 4536 W10485 TIPPERARY RD Prt NW 1/4 SW 1/4 Comm W1/4 cor Sec 23, S0E 257.17' to POB, N89E 50', S0E 104.46', N89E 227', N79E 68.81', N1W 12.38', N74E 240', S1E 387.09', N88E 275.20', S0W 629.98' to point 30' north of south line of NWSW, S88W 846.47', N0W 1038.09' to POB	F A	11.75 5.00	\$42,300 \$104,400	\$0 \$162,900	\$42,300 \$267,300								16.75
Parcel Total			16.75	\$146,700	\$162,900	\$309,600		0.00	\$0		0.00			
2214 11010 869 869 Peter L Holzman, Holzman, Margo R N3871 Holzman Drive Poynette, WI, 53955	POYNETTE SCHOOL DISTRICT 4536 0 SW 1/4 OF SW 1/4	D D	6.00 6.00	\$1,000 \$1,400	\$0 \$0	\$1,000 \$1,400	W6 W8	12.000 16.000	43200.00 00 57600.00 00					40.00

YEAR 2023	State No.
--------------	-----------

ASSESSMENT ROLL FOR DEKORRA Columbia COUNTY

KEY TO
CODES

1.A - RESIDENTIAL
2.B - COMMERCIAL
3.C - MANUFACTURING
4.D - AGRICULTURAL

5.E - UNDEVELOPED
5m - AGRICULTURAL FOREST
6.F - PRODUCTIVE FOREST LANDS
7.G - OTHER

1. PFC REG. ENTERED BEFORE 1/1/72
2. PFC REG. ENTERED AFTER 12/31/71
3. PFC SPECIAL CLASSIFICATION
4. COUNTY FOREST CROP
5. MFL OPEN ENTERED AFTER 2004
6. MFL CLOSED ENTERED AFTER 2004
7. MFL OPEN ENTERED BEFORE 2005
8. MFL CLOSED ENTERED BEFORE 2005

1. FEDERAL
2. STATE
3. COUNTY
4. OTHER

EXEMPT FROM GEN.
PROPERTY TAX

TOTAL
ACRES
THIS
LINE

PARCEL NUMBER		SCHOOL	VOL/PAGE - REG. DEEDS	TOTAL ACRES		ACREAGE & VALUE OF DESCRIPTION						6. MFL CLOSED ENTERED AFTER 2004 7. MFL OPEN ENTERED BEFORE 2005 8. MFL CLOSED ENTERED BEFORE 2005		EXEMPT FROM GEN. PROPERTY TAX		ACRES THIS LINE
		DIST.		OF DESC.		SUBJECT TO GENERAL PROPERTY TAX										
NAME & ADDRESS			SEC. TN. RANGE DESCRIPTION OF PROPERTY		C O D E	ACRES	LAND VALUE	IMPROVEMENT VALUE	TOTAL VALUE	C O D E	ACRES	VALUE	C O D E	ACRES		
			Parcel Total			12.00	\$2,400	\$0	\$2,400		#Error	#Error		0.00		
2215	11010 87 87	POYNETTE SCHOOL DISTRICT 4536	N4918 County Highway V SE CORNER OF SE 1/4 OF SE 1/4		F A	9.00 5.00	\$32,400 \$104,400	\$0 \$106,900	\$32,400 \$211,300						14.00	
	Matthew W Kitson, Kitson, Barbara A N4918 Cty Rd V Poynette, WI, 53955		Parcel Total			14.00	\$136,800	\$106,900	\$243,700		0.00	\$0		0.00		
2216	11010 870.01 870.01	POYNETTE SCHOOL DISTRICT 4536	N3822 County Highway V Lot 1, CSM 2740-18-63		E	0.03	\$100	\$0	\$100						0.03	
	Darryl J Knuteson, Knuteson, Ronald D, et al. 427 Colby Boulevard Poynette, WI, 53955		Parcel Total			0.03	\$100	\$0	\$100						0.03	
2217	11010 870.02 870.02	POYNETTE SCHOOL DISTRICT 4536	N3837 County Highway V Lot 1, CSM 5598-39-113		D G	1.12 1.00	\$300 \$40,000	\$0 \$246,200	\$300 \$286,200						2.12	
	Delores Arline Daniels Trust N3837 County Road V Poynette, WI, 53955-9122		Parcel Total			2.12	\$40,300	\$246,200	\$286,500		0.00	\$0		0.00		

YEAR 2023	State No.
--------------	-----------

ASSESSMENT ROLL FOR DEKORRA Columbia COUNTY

KEY TO CODES	1.A - RESIDENTIAL 2.B - COMMERCIAL 3.C - MANUFACTURING 4.D - AGRICULTURAL			5.E - UNDEVELOPED 5m - AGRICULTURAL FOREST 6.F - PRODUCTIVE FOREST LANDS 7.G - OTHER			1. PFC REG. ENTERED BEFORE 1/1/72 2. PFC REG. ENTERED AFTER 12/31/71 3. PFC SPECIAL CLASSIFICATION 4. COUNTY FOREST CROP 5. MFL OPEN ENTERED AFTER 2004 6. MFL CLOSED ENTERED AFTER 2004 7. MFL OPEN ENTERED BEFORE 2005 8. MFL CLOSED ENTERED BEFORE 2005			1. FEDERAL 2. STATE 3. COUNTY 4. OTHER		TOTAL ACRES THIS LINE
	ACREAGE & VALUE OF DESCRIPTION SUBJECT TO GENERAL PROPERTY TAX						EXEMPT FROM GEN. PROPERTY TAX					
PROPERTY	C O D E	ACRES	LAND VALUE	IMPROVEMENT VALUE	TOTAL VALUE	C O D E	ACRES	VALUE	C O D E	ACRES		
	E	0.02	\$100	\$0	\$100						0.02	
	E	31.51	\$23,600	\$0	\$23,600						31.51	
	E	0.74	\$600	\$0	\$600						0.74	
	D G E D	30.00 1.60 6.98 2.40	\$7,100 \$44,800 \$5,200 \$400	\$0 \$32,200 \$0 \$0	\$7,100 \$77,000 \$5,200 \$400						40.98	
Total		40.98	\$57,500	\$32,200	\$89,700		0.00	\$0		0.00		

YEAR 2023	State No.
--------------	-----------

ASSESSMENT ROLL FOR DEKORRA Columbia COUNTY

KEY TO
CODES

1.A - RESIDENTIAL
2.B - COMMERCIAL
3.C - MANUFACTURING
4.D - AGRICULTURAL

5.E - UNDEVELOPED
5m - AGRICULTURAL FOREST
6.F - PRODUCTIVE FOREST LANDS
7.G - OTHER

1. PFC REG. ENTERED BEFORE 1/1/72
2. PFC REG. ENTERED AFTER 12/31/71
3. PFC SPECIAL CLASSIFICATION
4. COUNTY FOREST CROP
5. MFL OPEN ENTERED AFTER 2004
6. MFL CLOSED ENTERED AFTER 2004
7. MFL OPEN ENTERED BEFORE 2005
8. MFL CLOSED ENTERED BEFORE 2005

1. FEDERAL
2. STATE
3. COUNTY
4. OTHER

EXEMPT FROM GEN.
PROPERTY TAX

TOTAL
ACRES
THIS
LINE

PARCEL NUMBER	SCHOOL DIST.	VOL/PAGE - REG. DEEDS	TOTAL ACRES OF DESC.	ACREAGE & VALUE OF DESCRIPTION SUBJECT TO GENERAL PROPERTY TAX						6. MFL CLOSED ENTERED AFTER 2004 7. MFL OPEN ENTERED BEFORE 2005 8. MFL CLOSED ENTERED BEFORE 2005			EXEMPT FROM GEN. PROPERTY TAX		ACRES THIS LINE
				NAME & ADDRESS	SEC. TN. RANGE DESCRIPTION OF PROPERTY	C O D E	ACRES	LAND VALUE	IMPROVEMENT VALUE	TOTAL VALUE	C O D E	ACRES	VALUE	C O D E	
2222	11010 871 871 POYNETTE SCHOOL DISTRICT 4536	N3871 Holzman Rd W 1/2 OF SE 1/4, hwy ease	D	21.30	\$5,000	\$0	\$5,000						80.00		
			E	4.00	\$400	\$0	\$400								
			G	5.10	\$72,800	\$97,800	\$170,600								
			D	0.60	\$100	\$0	\$100								
			E	11.00	\$8,200	\$0	\$8,200								
			D	38.00	\$6,500	\$0	\$6,500								
Peter L Holzman, Holzman, Margo R N3871 Holzman Drive Poynette, WI, 53955															
Parcel Total				80.00	\$93,000	\$97,800	\$190,800		0.00	\$0		0.00			
2223	11010 872 872 POYNETTE SCHOOL DISTRICT 4536	W9784 BLACK RD N 1/2 OF NE 1/4	D	56.00	\$9,500	\$0	\$9,500						80.00		
			5M	11.00	\$19,800	\$0	\$19,800								
			E	0.50	\$100	\$0	\$100								
			D	1.00	\$200	\$0	\$200								
			E	10.90	\$20,700	\$0	\$20,700								
			A	0.60	\$24,000	\$34,800	\$58,800								
VIVIAN R BLACK LIVING TRUST DATED 4/26/2022 W9624 BLACK ROAD POYNETTE, WI, 53955															
Parcel Total				80.00	\$74,300	\$34,800	\$109,100		0.00	\$0		0.00			
2224	11010 873 873 POYNETTE SCHOOL DISTRICT 4536	Tipperary Rd S 1/2 OF NE 1/4; EXC 27 A. N OF HWY;	5M	1.00	\$1,800	\$0	\$1,800						53.00		
			D	29.00	\$6,800	\$0	\$6,800								
			E	2.00	\$200	\$0	\$200								
			D	21.00	\$3,600	\$0	\$3,600								
Elizabeth A Priske Revocable Trust dated 7/31/2014 N8503 County Road CX Portage, WI, 53901															
Parcel Total				53.00	\$12,400	\$0	\$12,400		0.00	\$0		0.00			

YEAR 2023	State No.
--------------	-----------

ASSESSMENT ROLL FOR DEKORRA Columbia COUNTY

KEY TO
CODES

1.A - RESIDENTIAL
2.B - COMMERCIAL
3.C - MANUFACTURING
4.D - AGRICULTURAL

5.E - UNDEVELOPED
5m - AGRICULTURAL FOREST
6.F - PRODUCTIVE FOREST LANDS
7.G - OTHER

1. PFC REG. ENTERED BEFORE 1/1/72
2. PFC REG. ENTERED AFTER 12/31/71
3. PFC SPECIAL CLASSIFICATION
4. COUNTY FOREST CROP
5. MFL OPEN ENTERED AFTER 2004
6. MFL CLOSED ENTERED AFTER 2004
7. MFL OPEN ENTERED BEFORE 2005
8. MFL CLOSED ENTERED BEFORE 2005

1. FEDERAL
2. STATE
3. COUNTY
4. OTHER

EXEMPT FROM GEN.
PROPERTY TAX

TOTAL
ACRES
THIS
LINE

2225

PARCEL NUMBER	SCHOOL DIST.	VOL/PAGE - REG. DEEDS	TOTAL ACRES OF DESC.	ACREAGE & VALUE OF DESCRIPTION SUBJECT TO GENERAL PROPERTY TAX					6. MFL CLOSED ENTERED AFTER 2004 7. MFL OPEN ENTERED BEFORE 2005 8. MFL CLOSED ENTERED BEFORE 2005			EXEMPT FROM GEN. PROPERTY TAX		ACRES THIS LINE
NAME & ADDRESS	SEC. TN. RANGE DESCRIPTION OF PROPERTY	C O D E	ACRES	LAND VALUE	IMPROVEMENT VALUE	TOTAL VALUE	C O D E	ACRES	VALUE	C O D E	ACRES			
11010 874 874	POYNETTE SCHOOL DISTRICT 4536 0	D E 5M	10.00 1.00 16.00	\$1,700 \$100 \$28,800	\$0 \$0 \$0	\$1,700 \$100 \$28,800						27.00		
VIVIAN R BLACK LIVING TRUST DATED 4/26/2022 W9624 BLACK ROAD POYNETTE, WI, 53955	27 A N OF HWY IN S 1/2 OF NE 1/4													
Parcel Total			27.00	\$30,600	\$0	\$30,600		0.00	\$0		0.00			
11010 875.01 875.01	POYNETTE SCHOOL DISTRICT 4536	D E G E	3.85 0.50 3.30 2.20	\$900 \$100 \$58,400 \$4,200	\$0 \$0 \$82,100 \$0	\$900 \$100 \$140,500 \$4,200						9.85		
James R Doherty W9980 Black Road Poynette, WI, 53955	W9980 BLACK RD Lot 1 CSM 3649-25-17													
Parcel Total			9.85	\$63,600	\$82,100	\$145,700		0.00	\$0		0.00			
11010 875.02 875.02	POYNETTE SCHOOL DISTRICT 4536	D D E 5M D E	15.00 6.00 1.00 7.50 4.00 1.50	\$3,500 \$1,000 \$100 \$13,500 \$300 \$2,800	\$0 \$0 \$0 \$0 \$0 \$0	\$3,500 \$1,000 \$100 \$13,500 \$300 \$2,800						35.00		
James J Jennings 4851 East River Road Norridge, IL, 60656	W9956 BLACK RD LT 2 CS#3649-25-17													
Parcel Total			35.00	\$21,200	\$0	\$21,200		0.00	\$0		0.00			

2227

YEAR 2023	State No.
--------------	-----------

ASSESSMENT ROLL FOR DEKORRA Columbia COUNTY

KEY TO CODES	1.A - RESIDENTIAL 2.B - COMMERCIAL 3.C - MANUFACTURING 4.D - AGRICULTURAL			5.E - UNDEVELOPED 5m - AGRICULTURAL FOREST 6.F - PRODUCTIVE FOREST LANDS 7.G - OTHER			1. PFC REG. ENTERED BEFORE 1/1/72 2. PFC REG. ENTERED AFTER 12/31/71 3. PFC SPECIAL CLASSIFICATION 4. COUNTY FOREST CROP 5. MFL OPEN ENTERED AFTER 2004 6. MFL CLOSED ENTERED AFTER 2004 7. MFL OPEN ENTERED BEFORE 2005 8. MFL CLOSED ENTERED BEFORE 2005			1. FEDERAL 2. STATE 3. COUNTY 4. OTHER		TOTAL ACRES THIS LINE
	TOTAL ACRES OF DESC.	ACREAGE & VALUE OF DESCRIPTION SUBJECT TO GENERAL PROPERTY TAX					EXEMPT FROM GEN. PROPERTY TAX					
E PROPERTY	C O D E	ACRES	LAND VALUE	IMPROVEMENT VALUE	TOTAL VALUE	C O D E	ACRES	VALUE	C O D E	ACRES		
	5M	12.00	\$21,600	\$0	\$21,600						35.20	
	D	21.20	\$5,000	\$0	\$5,000							
	A	2.00	\$75,600	\$183,700	\$259,300							
Total		35.20	\$102,200	\$183,700	\$285,900		0.00	\$0		0.00		
NW1/4; exc	D	0.91	\$200	\$0	\$200						0.91	
ons	D	43.81	\$10,300	\$0	\$10,300						45.81	
	E	2.00	\$200	\$0	\$200							
Total		45.81	\$10,500	\$0	\$10,500		0.00	\$0		0.00		
	D	29.92	\$7,100	\$0	\$7,100						35.92	
	E	1.60	\$3,000	\$0	\$3,000							
	E	0.50	\$100	\$0	\$100							
	D	2.00	\$300	\$0	\$300							
	G	1.90	\$47,200	\$329,300	\$376,500							

YEAR 2023	State No.
--------------	-----------

ASSESSMENT ROLL FOR DEKORRA Columbia COUNTY

KEY TO
CODES

1.A - RESIDENTIAL
2.B - COMMERCIAL
3.C - MANUFACTURING
4.D - AGRICULTURAL

5.E - UNDEVELOPED
5m - AGRICULTURAL FOREST
6.F - PRODUCTIVE FOREST LANDS
7.G - OTHER

1. PFC REG. ENTERED BEFORE 1/1/72
2. PFC REG. ENTERED AFTER 12/31/71
3. PFC SPECIAL CLASSIFICATION
4. COUNTY FOREST CROP
5. MFL OPEN ENTERED AFTER 2004
6. MFL CLOSED ENTERED AFTER 2004
7. MFL OPEN ENTERED BEFORE 2005
8. MFL CLOSED ENTERED BEFORE 2005

1. FEDERAL
2. STATE
3. COUNTY
4. OTHER

EXEMPT FROM GEN.
PROPERTY TAX

TOTAL
ACRES
THIS
LINE

PARCEL NUMBER	SCHOOL DIST.	VOL/PAGE - REG. DEEDS	TOTAL ACRES OF DESC.	ACREAGE & VALUE OF DESCRIPTION SUBJECT TO GENERAL PROPERTY TAX								EXEMPT FROM GEN. PROPERTY TAX		TOTAL ACRES THIS LINE
NAME & ADDRESS	SEC. TN. RANGE DESCRIPTION OF PROPERTY	C O D E	ACRES	LAND VALUE	IMPROVEMENT VALUE	TOTAL VALUE	C O D E	ACRES	VALUE	C O D E	ACRES			
	Parcel Total		35.92	\$57,700	\$329,300	\$387,000		0.00	\$0		0.00			
2232 11010 878 878	POYNETTE SCHOOL DISTRICT 4536	D E 5M D D E	15.00 1.50 1.90 12.00 15.03 26.00	\$3,500 \$200 \$3,400 \$3,300 \$2,600 \$19,500	\$0 \$0 \$0 \$0 \$0 \$0	\$3,500 \$200 \$3,400 \$3,300 \$2,600 \$19,500								71.43
Elizabeth A Priske Revocable Trust dated 7/31/2014 N8503 County Road CX Portage, WI, 53901		TIPPERARY RD N 1/2 of SW1/4; exc 3 ac beg at NW cor of NW1/4 of SW1/4; exc CS#3412-23-29 - See Exceptions												
	Parcel Total		71.43	\$32,500	\$0	\$32,500		0.00	\$0		0.00			
2233 11010 878.01 878.01	POYNETTE SCHOOL DISTRICT 4536	D A	3.42 2.50	\$600 \$80,400	\$0 \$130,900	\$600 \$211,300								5.92
William J Priske, Priske, Holly J W9925 Black Rd Poynette, WI, 53955		W9925 BLACK RD LT 1 CS#3412-23-29												
	Parcel Total		5.92	\$81,000	\$130,900	\$211,900		0.00	\$0		0.00			
2234 11010 879.01 879.01	POYNETTE SCHOOL DISTRICT 4536	A	2.00	\$75,600	\$136,400	\$212,000								2.00
Joshua William Priske N3892 County Road V Poynette, WI, 53955		N3892 County Highway V Prt NWSW Sec 24, Beg NW cor NWSW, South along c/l road 16 rods, East at right angle 20 rods, North at right angle 16 rods to c/l of road, West along c/l road 20 rods to POB												

YEAR 2023	State No.
--------------	-----------

ASSESSMENT ROLL FOR DEKORRA Columbia COUNTY

KEY TO
CODES

1.A - RESIDENTIAL
2.B - COMMERCIAL
3.C - MANUFACTURING
4.D - AGRICULTURAL

5.E - UNDEVELOPED
5m - AGRICULTURAL FOREST
6.F - PRODUCTIVE FOREST LANDS
7.G - OTHER

1. PFC REG. ENTERED BEFORE 1/1/72
2. PFC REG. ENTERED AFTER 12/31/71
3. PFC SPECIAL CLASSIFICATION
4. COUNTY FOREST CROP
5. MFL OPEN ENTERED AFTER 2004
6. MFL CLOSED ENTERED AFTER 2004
7. MFL OPEN ENTERED BEFORE 2005
8. MFL CLOSED ENTERED BEFORE 2005

1. FEDERAL
2. STATE
3. COUNTY
4. OTHER

EXEMPT FROM GEN.
PROPERTY TAX

TOTAL
ACRES
THIS
LINE

PARCEL NUMBER			SCHOOL	VOL/PAGE - REG. DEEDS		TOTAL ACRES		ACREAGE & VALUE OF DESCRIPTION SUBJECT TO GENERAL PROPERTY TAX					6. MFL CLOSED ENTERED AFTER 2004 7. MFL OPEN ENTERED BEFORE 2005 8. MFL CLOSED ENTERED BEFORE 2005		EXEMPT FROM GEN. PROPERTY TAX		ACRES THIS LINE
NAME & ADDRESS			DIST.	SEC. TN. RANGE DESCRIPTION OF PROPERTY		C O D E	ACRES	LAND VALUE	IMPROVEMENT VALUE	TOTAL VALUE	C O D E	ACRES	VALUE	C O D E	ACRES		
2235	11010 879.02 879.02	POYNETTE SCHOOL DISTRICT 4536	County Highway V Prt NWSW Sec 24, Comm NW cor NWSW, Ely 20 rods along c/l of road to POB, Ely 10 rods, South at right angle 16 rods, West at right angle 10 rods, North at right angle 16 rods to POB	D	1.00	\$300	\$0	\$300								1.00	
	Joshua William Priske N3892 County Road V Poynette, WI, 53955																
2236	11010 88 88	POYNETTE SCHOOL DISTRICT 4536	N5101 Hemlock St 2 LOTS 1-2-3-4-5-6-7-8 BLK 7 VILLAGE OF DEKORRA ALSO VACATED ALLEY	B	2.12	\$252,000	\$31,200	\$283,200								2.12	
	Rose Investment Properties LLC N3818 Tipperary Road Poynette, WI, 53955																
2237	11010 880 880	POYNETTE SCHOOL DISTRICT 4536	0 Part of the S 1/2 of the SW1/4 desc as follows: comm at SW cor Sec 24-11-8; N0- 55-49W 1104.08' to c/l Kent Rd; S76-36-16E 168.14'; S89-19-09E 1069.51'; S65-35-28E 419.19'; S41-51-47E 1032.66'; S66-02-52E 245.81'; S89-46-05W 2510.73' along S ln of sd Sec 24 to POB	F E	7.00 39.30	\$25,200 \$29,500	\$0 \$0	\$25,200 \$29,500								46.30	
	Thomas R Ulrich 1312 Fish Hatchery Road Madison, WI, 53715																
	Parcel Total					46.30	\$54,700	\$0	\$54,700		0.00	\$0		0.00			
2238	11010 881 881	POYNETTE SCHOOL DISTRICT 4536	KENT RD N 7 1/4 ac of SW1/4 of SW1/4, N of Hwy; Hwy convey R151-791	E	7.25	\$5,400	\$0	\$5,400								7.25	
	Elizabeth A Priske Revocable Trust dated 7/31/2014 N8503 County Road CX Portage, WI, 53901																

YEAR 2023	State No.
--------------	-----------

ASSESSMENT ROLL FOR DEKORRA Columbia COUNTY

KEY TO
CODES

1.A - RESIDENTIAL
2.B - COMMERCIAL
3.C - MANUFACTURING
4.D - AGRICULTURAL

5.E - UNDEVELOPED
5m - AGRICULTURAL FOREST
6.F - PRODUCTIVE FOREST LANDS
7.G - OTHER

1. PFC REG. ENTERED BEFORE 1/1/72
2. PFC REG. ENTERED AFTER 12/31/71
3. PFC SPECIAL CLASSIFICATION
4. COUNTY FOREST CROP
5. MFL OPEN ENTERED AFTER 2004
6. MFL CLOSED ENTERED AFTER 2004
7. MFL OPEN ENTERED BEFORE 2005
8. MFL CLOSED ENTERED BEFORE 2005

1. FEDERAL
2. STATE
3. COUNTY
4. OTHER

EXEMPT FROM GEN.
PROPERTY TAX

TOTAL
ACRES
THIS
LINE

2239

PARCEL NUMBER	SCHOOL DIST.	VOL/PAGE - REG. DEEDS	TOTAL ACRES OF DESC.	ACREAGE & VALUE OF DESCRIPTION SUBJECT TO GENERAL PROPERTY TAX								EXEMPT FROM GEN. PROPERTY TAX		TOTAL ACRES THIS LINE
NAME & ADDRESS	SEC. TN. RANGE DESCRIPTION OF PROPERTY	C O D E	ACRES	LAND VALUE	IMPROVEMENT VALUE	TOTAL VALUE	C O D E	ACRES	VALUE	C O D E	ACRES			
11010 882 882	POYNETTE SCHOOL DISTRICT 4536	0	2.26 12.00 1.00	\$4,100 \$2,000 \$800	\$0 \$0 \$0	\$4,100 \$2,000 \$800	W6	8.000	14400.00 00					23.26
Francis A Wadzinski, Wadzinski, Dawn M W9864 Kent Road Poynette, WI, 53955-9409	PART OF SE 1/4 OF SW 1/4, COMM AT NE COR; TH S 80 RDS; W 80 RDS; N 64 RDS; E 25 12/25 RD N 21 4/25 RDS; E 69 11/25 RDS TO POB. EXC R280-353(OVERLAP w/#504396)													
Parcel Total			15.26	\$6,900	\$0	\$6,900		#Error	#Error		0.00			
11010 883 883	POYNETTE SCHOOL DISTRICT 4536		3.19	\$2,400	\$0	\$2,400								3.19
Elizabeth A Priske Revocable Trust dated 7/31/2014 N8503 County Road CX Portage, WI, 53901	KENT RD 3.19 A IN NW CORNER OF SE 1/4 OF SW 1/4(OVERLAP w/ #826369)													
11010 884 884	POYNETTE SCHOOL DISTRICT 4536		43.00 8.00 29.00	\$77,400 \$1,900 \$4,900	\$0 \$0 \$0	\$77,400 \$1,900 \$4,900								80.00
Elizabeth A Priske Revocable Trust dated 7/31/2014 N8503 County Road CX Portage, WI, 53901	KENT RD N 1/2 OF SE 1/4													
Parcel Total			80.00	\$84,200	\$0	\$84,200		0.00	\$0		0.00			
11010 885.01 885.01	POYNETTE SCHOOL DISTRICT 4536	0	3.00	\$85,200	\$342,000	\$427,200								3.00
Francis A Wadzinski, Wadzinski, Dawn M W9864 Kent Road Poynette, WI, 53955-9409	COM S1/4 COR TH NE 226 TO POB TH NW 361.50'TH NE 361. 50'TH SE 361.50'TH SW 361.50 TO POB R418-189 #648474													

2242

YEAR 2023	State No.
--------------	-----------

ASSESSMENT ROLL FOR DEKORRA Columbia COUNTY

2023		KEY TO CODES ▶		1.A - RESIDENTIAL 2.B - COMMERCIAL 3.C - MANUFACTURING 4.D - AGRICULTURAL		5.E - UNDEVELOPED 5m - AGRICULTURAL FOREST 6.F - PRODUCTIVE FOREST LANDS 7.G - OTHER		1. PFC REG. ENTERED BEFORE 1/1/72 2. PFC REG. ENTERED AFTER 12/31/71 3. PFC SPECIAL CLASSIFICATION 4. COUNTY FOREST CROP 5. MFL OPEN ENTERED AFTER 2004 6. MFL CLOSED ENTERED AFTER 2004 7. MFL OPEN ENTERED BEFORE 2005 8. MFL CLOSED ENTERED BEFORE 2005		1. FEDERAL 2. STATE 3. COUNTY 4. OTHER		TOTAL ACRES THIS LINE		
PARCEL NUMBER		SCHOOL DIST.	VOL/PAGE - REG. DEEDS	TOTAL ACRES OF DESC.		ACREAGE & VALUE OF DESCRIPTION SUBJECT TO GENERAL PROPERTY TAX							EXEMPT FROM GEN. PROPERTY TAX	
NAME & ADDRESS		SEC. TN. RANGE DESCRIPTION OF PROPERTY		C O D E	ACRES	LAND VALUE	IMPROVEMENT VALUE	TOTAL VALUE	C O D E	ACRES	VALUE		C O D E	ACRES
11010 885.1 885.1 POYNETTE SCHOOL DISTRICT 0 4536 Francis A Wadzinski, Wadzinski, Dawn M W9864 Kent Road Poynette, WI, 53955-9409		SW 1/4 SE1/4 EXC CS 1044 EXC R418-190 EXC EAST OF R418-190 (MAPPING CORRECTION)		D F	2.63 1.00	\$700 \$3,600	\$0 \$0	\$700 \$3,600	W6	1.000	3600.000 0			4.63
		Parcel Total			3.63	\$4,300	\$0	\$4,300		#Error	#Error		0.00	
11010 885.2 885.2 POYNETTE SCHOOL DISTRICT 0 4536 Francis A Wadzinski, Wadzinski, Dawn M W9864 Kent Road Poynette, WI, 53955-9409		SWSE V295-502 R209-502 R278- 535 R297-506 EXC CS 1044 R29 7-640 R404-543 R418-189 EXC 418-190 EXC WEST OF 418-190 (MAPPING CORRECTION)		F	0.37	\$1,300	\$0	\$1,300						0.37
11010 885.A 885.A POYNETTE SCHOOL DISTRICT 4536 Gregory Norton W9866 Kent Rd Poynette, Wisconsin, 53955		W9866 Kent Rd LOT 1, CSM 1044-5-36		F A	30.00 5.00	\$108,000 \$104,400	\$0 \$339,500	\$108,000 \$443,900						35.00
		Parcel Total			35.00	\$212,400	\$339,500	\$551,900		0.00	\$0		0.00	
11010 886 886 POYNETTE SCHOOL DISTRICT 4536 Elizabeth A Priske Revocable Trust dated 7/31/2014 N8503 County Road CX Portage, WI, 53901		KENT RD N 1/2 OF SE 1/4 OF SE 1/4; EXC 3 A ON W SIDE R22-77		F	17.00	\$61,200	\$0	\$61,200						17.00

YEAR 2023	State No.
--------------	-----------

ASSESSMENT ROLL FOR DEKORRA Columbia COUNTY

KEY TO
CODES

1.A - RESIDENTIAL
2.B - COMMERCIAL
3.C - MANUFACTURING
4.D - AGRICULTURAL

5.E - UNDEVELOPED
5m - AGRICULTURAL FOREST
6.F - PRODUCTIVE FOREST LANDS
7.G - OTHER

1. PFC REG. ENTERED BEFORE 1/1/72
2. PFC REG. ENTERED AFTER 12/31/71
3. PFC SPECIAL CLASSIFICATION
4. COUNTY FOREST CROP
5. MFL OPEN ENTERED AFTER 2004
6. MFL CLOSED ENTERED AFTER 2004
7. MFL OPEN ENTERED BEFORE 2005
8. MFL CLOSED ENTERED BEFORE 2005

1. FEDERAL
2. STATE
3. COUNTY
4. OTHER

EXEMPT FROM GEN.
PROPERTY TAX

TOTAL
ACRES
THIS
LINE

PARCEL NUMBER		SCHOOL DIST.	VOL/PAGE - REG. DEEDS	TOTAL ACRES OF DESC.	ACREAGE & VALUE OF DESCRIPTION SUBJECT TO GENERAL PROPERTY TAX					6. MFL CLOSED ENTERED AFTER 2004 7. MFL OPEN ENTERED BEFORE 2005 8. MFL CLOSED ENTERED BEFORE 2005		EXEMPT FROM GEN. PROPERTY TAX		ACRES THIS LINE
NAME & ADDRESS		SEC. TN. RANGE DESCRIPTION OF PROPERTY		C O D E	ACRES	LAND VALUE	IMPROVEMENT VALUE	TOTAL VALUE	C O D E	ACRES	VALUE	C O D E	ACRES	
2247	11010 888 888	POYNETTE SCHOOL DISTRICT 4536	0 LOT 1, CSM 1243-6-5	F	10.08	\$36,300	\$0	\$36,300						10.08
	Gregory Norton W9866 Kent Rd Poynette, Wisconsin, 53955													
2248	11010 889 889	POYNETTE SCHOOL DISTRICT 4536	W9750 KENT RD S 1/2 OF S 1/2 OF SE 1/4 OF SE 1/4	A F	5.00 5.00	\$104,400 \$18,000	\$246,200 \$0	\$350,600 \$18,000						10.00
	Larry P McCarthy, McCarthy, Valerie J W9750 Kent Road Poynette, WI, 53955													
	Parcel Total					10.00	\$122,400	\$246,200	\$368,600		0.00	\$0		0.00
2249	11010 890 890	POYNETTE SCHOOL DISTRICT 4536	W9737 KENT RD Prt E1/2 of NE1/4, Beg NE cor Sec 25, W620', S 1000', SWly 1700'+/- to point on e- w Q line 1186' west of E1/4 cor, E 1186' to E1/4 cor, N to POB	5M A D E	28.70 2.00 10.00 8.80	\$43,400 \$75,600 \$1,700 \$6,600	\$0 \$370,000 \$0 \$0	\$43,400 \$445,600 \$1,700 \$6,600						49.50
	Brandon M Clemens, Clemens, Monica M W9737 Kent Road Poynette, WI, 53955													
	Parcel Total					49.50	\$127,300	\$370,000	\$497,300		0.00	\$0		0.00
2250	11010 890.04 890.04	POYNETTE SCHOOL DISTRICT 4536	W9801 KENT RD Part of Lot 1, CSM 2783-18-106 & land located in the NW Q of the NE Q & the NE Q of the NE Q of Sec 25, described as follows: Comm at the N Q cor of Sec 25; N89-44-57E 932.89' to the NW cor of Lot 1, CSM 2783 & POB; cont 89-44-57E 561.05'; S00-15-03E 388.20'; S89-44-57W 561.03'; N00-18-32W 25.20' to the SW cor of said Lot 1; N00-15- 03W 363' to POB.	A	5.00	\$104,400	\$134,600	\$239,000						5.00
	Courtney A Novinska W9801 Kent Road Poynette, WI, 53955													

YEAR 2023	State No.
--------------	-----------

ASSESSMENT ROLL FOR DEKORRA Columbia COUNTY

KEY TO
CODES

1.A - RESIDENTIAL
2.B - COMMERCIAL
3.C - MANUFACTURING
4.D - AGRICULTURAL

5.E - UNDEVELOPED
5m - AGRICULTURAL FOREST
6.F - PRODUCTIVE FOREST LANDS
7.G - OTHER

1. PFC REG. ENTERED BEFORE 1/1/72
2. PFC REG. ENTERED AFTER 12/31/71
3. PFC SPECIAL CLASSIFICATION
4. COUNTY FOREST CROP
5. MFL OPEN ENTERED AFTER 2004
6. MFL CLOSED ENTERED AFTER 2004
7. MFL OPEN ENTERED BEFORE 2005
8. MFL CLOSED ENTERED BEFORE 2005

1. FEDERAL
2. STATE
3. COUNTY
4. OTHER

EXEMPT FROM GEN.
PROPERTY TAX

TOTAL
ACRES
THIS
LINE

PARCEL NUMBER	SCHOOL DIST.	VOL/PAGE - REG. DEEDS	TOTAL ACRES	ACREAGE & VALUE OF DESCRIPTION					6. MFL CLOSED ENTERED AFTER 2004 7. MFL OPEN ENTERED BEFORE 2005 8. MFL CLOSED ENTERED BEFORE 2005			EXEMPT FROM GEN. PROPERTY TAX		ACRES THIS LINE
		OF DESC.												
NAME & ADDRESS		SEC. TN. RANGE DESCRIPTION OF PROPERTY		C O D E	ACRES	LAND VALUE	IMPROVEMENT VALUE	TOTAL VALUE	C O D E	ACRES	VALUE	C O D E	ACRES	
11010 891 891	POYNETTE SCHOOL DISTRICT 4536 0	NW 1/4 OF NE 1/4; EXC PCL 1 RD WIDE FROM W SIDE EXC CS# 2783 see exceptions	D 5M E	6.00	\$1,000	\$0	\$1,000	W6	17.000	30600.00 00				36.00
				3.00	\$5,400	\$0	\$5,400							
				10.00	\$7,500	\$0	\$7,500							
				Parcel Total										
11010 892 892	POYNETTE SCHOOL DISTRICT 4536 0	1 A OFF W SIDE OF NW 1/4 OF NE 1/4										X5	1.00	1.00
11010 893.04 893.04	POYNETTE SCHOOL DISTRICT 4536	W9785 KENT RD Lot 1, CSM 6181-45-33	A	5.00	\$104,400	\$376,600	\$481,000							5.00
Robert J Waller, Waller, Melissa J W9785 Kent Road Poynette, WI, 53955														

YEAR 2023	State No.
--------------	-----------

ASSESSMENT ROLL FOR DEKORRA Columbia COUNTY

KEY TO
CODES

1.A - RESIDENTIAL
2.B - COMMERCIAL
3.C - MANUFACTURING
4.D - AGRICULTURAL

5.E - UNDEVELOPED
5m - AGRICULTURAL FOREST
6.F - PRODUCTIVE FOREST LANDS
7.G - OTHER

1. PFC REG. ENTERED BEFORE 1/1/72
2. PFC REG. ENTERED AFTER 12/31/71
3. PFC SPECIAL CLASSIFICATION
4. COUNTY FOREST CROP
5. MFL OPEN ENTERED AFTER 2004
6. MFL CLOSED ENTERED AFTER 2004
7. MFL OPEN ENTERED BEFORE 2005
8. MFL CLOSED ENTERED BEFORE 2005

1. FEDERAL
2. STATE
3. COUNTY
4. OTHER

EXEMPT FROM GEN.
PROPERTY TAX

TOTAL
ACRES
THIS
LINE

PARCEL NUMBER		SCHOOL DIST.	VOL/PAGE - REG. DEEDS	TOTAL ACRES OF DESC.	ACREAGE & VALUE OF DESCRIPTION SUBJECT TO GENERAL PROPERTY TAX							6. MFL CLOSED ENTERED AFTER 2004 7. MFL OPEN ENTERED BEFORE 2005 8. MFL CLOSED ENTERED BEFORE 2005		EXEMPT FROM GEN. PROPERTY TAX		ACRES THIS LINE
NAME & ADDRESS			SEC. TN. RANGE DESCRIPTION OF PROPERTY		C O D E	ACRES	LAND VALUE	IMPROVEMENT VALUE	TOTAL VALUE	C O D E	ACRES	VALUE	C O D E	ACRES		
2254	11010 893.05 893.05	POYNETTE SCHOOL DISTRICT 4536	(W9785) KENT RD Part of Lot 1, CSM 2783-18-106 and Part of the NE Q of Sec 25, described as follows: Comm at the NE cor of Sec 25; S89-44-57W 620' to POB; S 1000'; SWLY alg the E ln of lands described in doc 591421,1700', more or less, to the SE cor of lands described in doc 591421, said pt also being in the E-W Q ln of Sec 25; WLY to to the SE cor of lands described in doc 614138; NLY to a pt which is S00-18-32E 25.20' from the SW cor of Lot 1, CSM 2783; N89-44-57E 561.03'; N00-15- 03W 388.20'; N89-44-57E 538.95' to POB. - See Exceptions	F E	1.00 43.50	\$3,600 \$32,600	\$0 \$0	\$3,600 \$32,600								44.50
	Charles F Huebner, Huebner, Susan C 1103 Grand Pine Circle Wisconsin Dells, WI, 53965		Parcel Total			44.50	\$36,200	\$0	\$36,200		0.00	\$0		0.00		
2255	11010 894 894	POYNETTE SCHOOL DISTRICT 4536	0 W 1/2 OF SW 1/4 OF NE 1/4										X5	20.00		20.00
	Wisconsin Power & Light Real Estate Dept 4902 N Biltmore Lane Suite 1000 Madison, WI, 53718-2148															
2256	11010 895 895	POYNETTE SCHOOL DISTRICT 4536	0 N 1/2 OF SW 1/4 EXC R177-731										X5	23.30		23.30
	Wisconsin Power & Light Real Estate Dept 4902 N Biltmore Lane Suite 1000 Madison, WI, 53718-2148															

YEAR 2023	State No.
--------------	-----------

ASSESSMENT ROLL FOR DEKORRA Columbia COUNTY

KEY TO
CODES

1.A - RESIDENTIAL
2.B - COMMERCIAL
3.C - MANUFACTURING
4.D - AGRICULTURAL

5.E - UNDEVELOPED
5m - AGRICULTURAL FOREST
6.F - PRODUCTIVE FOREST LANDS
7.G - OTHER

1. PFC REG. ENTERED BEFORE 1/1/72
2. PFC REG. ENTERED AFTER 12/31/71
3. PFC SPECIAL CLASSIFICATION
4. COUNTY FOREST CROP
5. MFL OPEN ENTERED AFTER 2004
6. MFL CLOSED ENTERED AFTER 2004
7. MFL OPEN ENTERED BEFORE 2005
8. MFL CLOSED ENTERED BEFORE 2005

1. FEDERAL
2. STATE
3. COUNTY
4. OTHER

EXEMPT FROM GEN.
PROPERTY TAX

TOTAL
ACRES
THIS
LINE

PARCEL NUMBER	SCHOOL DIST.	VOL/PAGE - REG. DEEDS	TOTAL ACRES OF DESC.	ACREAGE & VALUE OF DESCRIPTION SUBJECT TO GENERAL PROPERTY TAX					6. MFL CLOSED ENTERED AFTER 2004 7. MFL OPEN ENTERED BEFORE 2005 8. MFL CLOSED ENTERED BEFORE 2005			EXEMPT FROM GEN. PROPERTY TAX		ACRES THIS LINE
NAME & ADDRESS	SEC. TN. RANGE DESCRIPTION OF PROPERTY	C O D E	ACRES	LAND VALUE	IMPROVEMENT VALUE	TOTAL VALUE	C O D E	ACRES	VALUE	C O D E	ACRES			
11010 895.A 895.A	POYNETTE SCHOOL DISTRICT 4536	0 F E	1.00 31.70	\$3,600 \$23,800	\$0 \$0	\$3,600 \$23,800	W6	24.000	86400.00 00			56.70		
William V Haupt, Haupt, Janice R W9962 Olson Road Poynette, WI, 53955	PRT N 1/2 SW 1/4 LYING N OF 780 CONTOUR LN.													
Parcel Total			32.70	\$27,400	\$0	\$27,400		#Error	#Error		0.00			
11010 896 896	POYNETTE SCHOOL DISTRICT 4536	0								X5	33.00	33.00		
Wisconsin Power & Light Real Estate Dept 4902 N Biltmore Lane Suite 1000 Madison, WI, 53718-2148	S 1/2 OF NW 1/4 EXC N OF CREEK													
11010 896.01 896.01	POYNETTE SCHOOL DISTRICT 4536	0								X2	17.73	17.73		
Wisconsin Power & Light Real Estate Dept 4902 N Biltmore Lane Suite 1000 Madison, WI, 53718-2148	Prt SW1/4 of NW1/4 Sec 25, Comm center of Rowan Creek where west line of Sec 25 crosses, North along west line Sec 25 32 1/2 rods, SEly to a point in center of Rowan Creek 32 rods 6' measured in a direct line from POB, down center of creek SWly to POB													
11010 896.A 896.A	POYNETTE SCHOOL DISTRICT 4536	0 F E	10.00 37.00	\$36,000 \$27,800	\$0 \$0	\$36,000 \$27,800						47.00		
Edward D Long 4364 Secretariat Court Cottage Grove, WI, 53527	S 1/2 OF NW 1/4 LYING N OF ROWAN CREEK see exceptions													
Parcel Total			47.00	\$63,800	\$0	\$63,800		0.00	\$0		0.00			

YEAR 2023	State No.
--------------	-----------

ASSESSMENT ROLL FOR DEKORRA Columbia COUNTY

2023		KEY TO CODES		1.A - RESIDENTIAL 2.B - COMMERCIAL 3.C - MANUFACTURING 4.D - AGRICULTURAL		5.E - UNDEVELOPED 5m - AGRICULTURAL FOREST 6.F - PRODUCTIVE FOREST LANDS 7.G - OTHER		1. PFC REG. ENTERED BEFORE 1/1/72 2. PFC REG. ENTERED AFTER 12/31/71 3. PFC SPECIAL CLASSIFICATION 4. COUNTY FOREST CROP 5. MFL OPEN ENTERED AFTER 2004 6. MFL CLOSED ENTERED AFTER 2004 7. MFL OPEN ENTERED BEFORE 2005 8. MFL CLOSED ENTERED BEFORE 2005		1. FEDERAL 2. STATE 3. COUNTY 4. OTHER		TOTAL ACRES THIS LINE		
PARCEL NUMBER	SCHOOL DIST.	VOL/PAGE - REG. DEEDS	TOTAL ACRES OF DESC.	ACREAGE & VALUE OF DESCRIPTION SUBJECT TO GENERAL PROPERTY TAX						EXEMPT FROM GEN. PROPERTY TAX				
NAME & ADDRESS		SEC. TN. RANGE DESCRIPTION OF PROPERTY		C O D E	ACRES	LAND VALUE	IMPROVEMENT VALUE	TOTAL VALUE	C O D E	ACRES	VALUE		C O D E	ACRES
11010 897 897 Edward D Long 4364 Secretariat Court Cottage Grove, WI, 53527		POYNETTE SCHOOL DISTRICT 4536 W9921 Kent Rd N 1/2 OF NW 1/4		F E	10.00 70.00	\$36,000 \$52,500	\$0 \$0	\$36,000 \$52,500						80.00
Parcel Total					80.00	\$88,500	\$0	\$88,500		0.00	\$0		0.00	
11010 898.01 898.01 William V Haupt, Haupt, Janice R W9962 Olson Road Poynette, WI, 53955		POYNETTE SCHOOL DISTRICT 4536 OLSON RD Pt SE1/4 SW1/4 Sec 25 & NE1/4 NW1/4 Sec 36 described as, Comm S1/4 cor Sec 25, N00-12-58W 598.21' to POB, N87-48-59W 786.78', S00-12-58E 614.06' to r/w of Olson Rd, SWly long chord S33-37-26W 83.37', S21-45-56W 121.65', N68-49-46W 484.60' to NW cor of NE NW Sec 36, N00-19-04W 1323.25', S89-51-19E 1331.65', S00-12-58E 728.41' to POB							W6	30.470	109700.0000			30.47
11010 898.02 898.02 William V Haupt, Haupt, Janice R W9962 Olson Road Poynette, WI, 53955		POYNETTE SCHOOL DISTRICT 4536 W9962 OLSON RD SW1/4 of SW 1/4 - See Exceptions		A E	2.00 1.00	\$75,600 \$1,900	\$179,200 \$0	\$254,800 \$1,900	W6	37.000	133200.0000			40.00
Parcel Total					3.00	\$77,500	\$179,200	\$256,700		#Error	#Error		0.00	
11010 898.04 898.04 William V Haupt, Haupt, Janice R W9962 Olson Road Poynette, WI, 53955		POYNETTE SCHOOL DISTRICT 4536 OLSON RD Lot 2, CSM 5760-41-11							W6	5.000	18000.0000			5.00

YEAR 2023	State No.
--------------	-----------

ASSESSMENT ROLL FOR DEKORRA Columbia COUNTY

KEY TO CODES	1.A - RESIDENTIAL 2.B - COMMERCIAL 3.C - MANUFACTURING 4.D - AGRICULTURAL			5.E - UNDEVELOPED 5m - AGRICULTURAL FOREST 6.F - PRODUCTIVE FOREST LANDS 7.G - OTHER			1. PFC REG. ENTERED BEFORE 1/1/72 2. PFC REG. ENTERED AFTER 12/31/71 3. PFC SPECIAL CLASSIFICATION 4. COUNTY FOREST CROP 5. MFL OPEN ENTERED AFTER 2004 6. MFL CLOSED ENTERED AFTER 2004 7. MFL OPEN ENTERED BEFORE 2005 8. MFL CLOSED ENTERED BEFORE 2005			1. FEDERAL 2. STATE 3. COUNTY 4. OTHER		TOTAL ACRES THIS LINE
	ACREAGE & VALUE OF DESCRIPTION SUBJECT TO GENERAL PROPERTY TAX									EXEMPT FROM GEN. PROPERTY TAX		
PROPERTY	C O D E	ACRES	LAND VALUE	IMPROVEMENT VALUE	TOTAL VALUE	C O D E	ACRES	VALUE	C O D E	ACRES		
						W6	5.000	18000.00 00			5.00	
									X4	1.03	1.03	
ed on CSM												
	D E	10.00 9.50	\$1,700 \$7,100	\$0 \$0	\$1,700 \$7,100						19.50	
1/2 a strip 2												
Total		19.50	\$8,800	\$0	\$8,800		0.00	\$0		0.00		
									X2	23.50	23.50	
1;												

YEAR 2023	State No.
--------------	-----------

ASSESSMENT ROLL FOR DEKORRA Columbia COUNTY

KEY TO
CODES

1.A - RESIDENTIAL
2.B - COMMERCIAL
3.C - MANUFACTURING
4.D - AGRICULTURAL

5.E - UNDEVELOPED
5m - AGRICULTURAL FOREST
6.F - PRODUCTIVE FOREST LANDS
7.G - OTHER

1. PFC REG. ENTERED BEFORE 1/1/72
2. PFC REG. ENTERED AFTER 12/31/71
3. PFC SPECIAL CLASSIFICATION
4. COUNTY FOREST CROP
5. MFL OPEN ENTERED AFTER 2004
6. MFL CLOSED ENTERED AFTER 2004
7. MFL OPEN ENTERED BEFORE 2005
8. MFL CLOSED ENTERED BEFORE 2005

1. FEDERAL
2. STATE
3. COUNTY
4. OTHER

EXEMPT FROM GEN.
PROPERTY TAX

TOTAL
ACRES
THIS
LINE

PARCEL NUMBER		SCHOOL DIST.	VOL/PAGE - REG. DEEDS	TOTAL ACRES OF DESC.	ACREAGE & VALUE OF DESCRIPTION SUBJECT TO GENERAL PROPERTY TAX							6. MFL CLOSED ENTERED AFTER 2004 7. MFL OPEN ENTERED BEFORE 2005 8. MFL CLOSED ENTERED BEFORE 2005		EXEMPT FROM GEN. PROPERTY TAX		ACRES THIS LINE
NAME & ADDRESS			SEC. TN. RANGE DESCRIPTION OF PROPERTY		C O D E	ACRES	LAND VALUE	IMPROVEMENT VALUE	TOTAL VALUE	C O D E	ACRES	VALUE	C O D E	ACRES		
2269	11010 9.1 9.1	POYNETTE SCHOOL DISTRICT 4536	0	Comm at int of c/l Phillips Rd & N-S fence line said W line Sec 1, S60-59-00E 249.20', S66-05E 412.80' along c/l Phillips Rd to POB, N23-55E 600', S00-17-50E 410.23', S22- 43W 225.91', along c/l Phillips Rd N66-05W 172.99' to POB	A	1.61	\$30,900	\$0	\$30,900							1.61
	Mark J Kretzmann, Kretzmann, Sumiko M W7670 Phillips Road Poynette, WI, 53955															
2270	11010 9.2 9.199999999999993	POYNETTE SCHOOL DISTRICT 4536	0	Comm at int of c/l Phillips Rd & N-S fence line said W line Sec 1, S60-59-00E 232.20' to POB, N23-55E 183.94', S66-05E 82.73', S23- 55W 185.45' to c/l Phillips Rd, along c/l Phillips Rd N66-05W 65.80', cont along c/l N60-59W 17' to POB	A	0.35	\$2,000	\$1,000	\$3,000							0.35
	Mark J Kretzmann, Kretzmann, Sumiko M W7670 Phillips Road Poynette, WI, 53955															
2271	11010 9.A 9.A	POYNETTE SCHOOL DISTRICT 4536	0	Pcl in SW1/4 of NW1/4, Comm in center of town rd 315' SE from where rd int west line Sec 1, NE 300'; SE 300' SW 300'; NW 300' to beg	A	2.06	\$76,200	\$277,000	\$353,200							2.06
	Mark J Kretzmann, Kretzmann, Sumiko M W7670 Phillips Road Poynette, WI, 53955															
2272	11010 9.A1 9.A1	POYNETTE SCHOOL DISTRICT 4536		W7670 PHILLIPS RD Pcl in SW1/4 of NW1/4 & NW1/4 of NW1/4, Comm center of town rd 315' SEly of point where rd int west line Sec 1, cont along c/l rd SEly 300' to POB; NEly 300' to NE cor of lands in V288-309, Wly 300' to NW cor of V288-309, Nly 300', Ely 350', S parallel to west line Sec 1 600' to c/l town rd, along c/l rd NEly 50' to POB	A	2.75	\$26,400	\$0	\$26,400							2.75
	Mark J Kretzmann, Kretzmann, Sumiko M W7670 Phillips Road Poynette, WI, 53955															

YEAR 2023	State No.
--------------	-----------

ASSESSMENT ROLL FOR DEKORRA Columbia COUNTY

KEY TO
CODES

1.A - RESIDENTIAL
2.B - COMMERCIAL
3.C - MANUFACTURING
4.D - AGRICULTURAL

5.E - UNDEVELOPED
5m - AGRICULTURAL FOREST
6.F - PRODUCTIVE FOREST LANDS
7.G - OTHER

1. PFC REG. ENTERED BEFORE 1/1/72
2. PFC REG. ENTERED AFTER 12/31/71
3. PFC SPECIAL CLASSIFICATION
4. COUNTY FOREST CROP
5. MFL OPEN ENTERED AFTER 2004
6. MFL CLOSED ENTERED AFTER 2004
7. MFL OPEN ENTERED BEFORE 2005
8. MFL CLOSED ENTERED BEFORE 2005

1. FEDERAL
2. STATE
3. COUNTY
4. OTHER

EXEMPT FROM GEN.
PROPERTY TAX

TOTAL
ACRES
THIS
LINE

PARCEL NUMBER		SCHOOL	VOL/PAGE - REG. DEEDS	TOTAL ACRES	ACREAGE & VALUE OF DESCRIPTION						6. MFL CLOSED ENTERED AFTER 2004 7. MFL OPEN ENTERED BEFORE 2005 8. MFL CLOSED ENTERED BEFORE 2005		EXEMPT FROM GEN. PROPERTY TAX		ACRES THIS LINE
		DIST.		OF DESC.	SUBJECT TO GENERAL PROPERTY TAX										
NAME & ADDRESS				SEC. TN. RANGE DESCRIPTION OF PROPERTY	C O D E	ACRES	LAND VALUE	IMPROVEMENT VALUE	TOTAL VALUE	C O D E	ACRES	VALUE	C O D E	ACRES	
2273	11010 9.B 9.B	POYNETTE SCHOOL DISTRICT 4536	0	PRT SW 1/4 OF NW 1/4 LYING N OF PHILLIPS RD, See Exceptions	5M D	2.00 6.90	\$3,600 \$1,200	\$0 \$0	\$3,600 \$1,200						8.90
	James L Karpinsky, Karpinsky, Susan Ann 123 W Washington Avenue #701 Madison, WI, 53703-2782														
	Parcel Total						8.90	\$4,800	\$0	\$4,800		0.00	\$0		0.00
2274	11010 900 900	POYNETTE SCHOOL DISTRICT 4536		W9856 OLSON RD W 1/2 of NE 1/4 of SE 1/4 & ALSO S 2 rods of E 1/2 of NE 1/4 of SE 1/4,	D E	18.50 2.00	\$3,100 \$1,500	\$0 \$0	\$3,100 \$1,500						20.50
	William V Haupt, Haupt, Janice R W9962 Olson Road Poynette, WI, 53955														
	Parcel Total						20.50	\$4,600	\$0	\$4,600		0.00	\$0		0.00
2275	11010 901 901	POYNETTE SCHOOL DISTRICT 4536		W9856 OLSON RD W 1/2 of SE 1/4	5M A E E D E	5.60 4.10 3.80 0.50 64.00 2.00	\$10,100 \$64,800 \$7,200 \$100 \$10,900 \$1,500	\$0 \$166,200 \$0 \$0 \$0 \$0	\$10,100 \$231,000 \$7,200 \$100 \$10,900 \$1,500						80.00
	William V Haupt, Haupt, Janice R W9962 Olson Road Poynette, WI, 53955														
	Parcel Total						80.00	\$94,600	\$166,200	\$260,800		0.00	\$0		0.00

YEAR 2023	State No.
--------------	-----------

ASSESSMENT ROLL FOR DEKORRA Columbia COUNTY

KEY TO
CODES

1.A - RESIDENTIAL
2.B - COMMERCIAL
3.C - MANUFACTURING
4.D - AGRICULTURAL

5.E - UNDEVELOPED
5m - AGRICULTURAL FOREST
6.F - PRODUCTIVE FOREST LANDS
7.G - OTHER

1. PFC REG. ENTERED BEFORE 1/1/72
2. PFC REG. ENTERED AFTER 12/31/71
3. PFC SPECIAL CLASSIFICATION
4. COUNTY FOREST CROP
5. MFL OPEN ENTERED AFTER 2004
6. MFL CLOSED ENTERED AFTER 2004
7. MFL OPEN ENTERED BEFORE 2005
8. MFL CLOSED ENTERED BEFORE 2005

1. FEDERAL
2. STATE
3. COUNTY
4. OTHER

EXEMPT FROM GEN.
PROPERTY TAX

TOTAL
ACRES
THIS
LINE

PARCEL NUMBER	SCHOOL DIST.	VOL/PAGE - REG. DEEDS	TOTAL ACRES OF DESC.	ACREAGE & VALUE OF DESCRIPTION SUBJECT TO GENERAL PROPERTY TAX								6. MFL CLOSED ENTERED AFTER 2004 7. MFL OPEN ENTERED BEFORE 2005 8. MFL CLOSED ENTERED BEFORE 2005		EXEMPT FROM GEN. PROPERTY TAX		ACRES THIS LINE				
				NAME & ADDRESS	SEC. TN. RANGE DESCRIPTION OF PROPERTY	C O D E	ACRES	LAND VALUE	IMPROVEMENT VALUE	TOTAL VALUE	C O D E	ACRES	VALUE	C O D E	ACRES					
2276	POYNETTE SCHOOL DISTRICT 4536	W9704 OLSON RD SE 1/4 OF SE 1/4	A	5.00	\$104,400	\$70,400	\$174,800	W6	21.000	75600.00 00			40.00							
			E	1.00	\$100	\$0	\$100													
			E	5.00	\$9,500	\$0	\$9,500													
			E	8.00	\$6,000	\$0	\$6,000													
			Parcel Total				19.00							\$120,000	\$70,400	\$190,400	#Error	#Error	0.00	
2277	POYNETTE SCHOOL DISTRICT 4536	N3641 County Highway V PCL NW 1/4; COM N 1/4 COR SEC 26; N88-24W 529.06' POB; SO-39W 388.48'; S43-40E 400'; S42-10W 260'; N49-03-35W 1369.85'; S88-20-38E 937.93' POB. ALSO PCL 180' WD ADJ TO SWLY OF ABOVE PARCEL - See Exceptions	A	4.92	\$103,600	\$129,400	\$233,000					15.92								
			F	11.00	\$39,600	\$0	\$39,600													
			Parcel Total				15.92						\$143,200	\$129,400	\$272,600	0.00	\$0	0.00		
			2278	POYNETTE SCHOOL DISTRICT 4536	N3625 County Highway V Lot 1, CSM 756-3-231 AND Pcl of land in the NE1/4 of NW1/4 Sec 26-11-8 more particularly descr as follows:Comm NW cor Sec 26, N89E 373.50' to NW cor Lot 1 CS 756 & POB, S28E 425.37', S56E 1540.76', N39E 106.32', N41E 192.47', N40E 9.45', N48W 648.84', S39W 23.93', N50W 919.86', S89W 477.35' to POB	F	10.05						\$36,200	\$0	\$36,200					16.05
						A	6.00						\$114,000	\$297,600	\$411,600					
Parcel Total						16.05	\$150,200	\$297,600	\$447,800	0.00	\$0	0.00								

YEAR 2023	State No.
--------------	-----------

ASSESSMENT ROLL FOR DEKORRA Columbia COUNTY[illegible]

YEAR 2023	State No.
--------------	-----------

ASSESSMENT ROLL FOR DEKORRA Columbia COUNTY

KEY TO
CODES

1.A - RESIDENTIAL
2.B - COMMERCIAL
3.C - MANUFACTURING
4.D - AGRICULTURAL

5.E - UNDEVELOPED
5m - AGRICULTURAL FOREST
6.F - PRODUCTIVE FOREST LANDS
7.G - OTHER

1. PFC REG. ENTERED BEFORE 1/1/72
2. PFC REG. ENTERED AFTER 12/31/71
3. PFC SPECIAL CLASSIFICATION
4. COUNTY FOREST CROP
5. MFL OPEN ENTERED AFTER 2004
6. MFL CLOSED ENTERED AFTER 2004
7. MFL OPEN ENTERED BEFORE 2005
8. MFL CLOSED ENTERED BEFORE 2005

1. FEDERAL
2. STATE
3. COUNTY
4. OTHER

EXEMPT FROM GEN.
PROPERTY TAX

TOTAL
ACRES
THIS
LINE

PARCEL NUMBER	SCHOOL DIST.	VOL/PAGE - REG. DEEDS	TOTAL ACRES OF DESC.	ACREAGE & VALUE OF DESCRIPTION SUBJECT TO GENERAL PROPERTY TAX								6. MFL CLOSED ENTERED AFTER 2004 7. MFL OPEN ENTERED BEFORE 2005 8. MFL CLOSED ENTERED BEFORE 2005		EXEMPT FROM GEN. PROPERTY TAX		ACRES THIS LINE
				NAME & ADDRESS	SEC. TN. RANGE DESCRIPTION OF PROPERTY	C O D E	ACRES	LAND VALUE	IMPROVEMENT VALUE	TOTAL VALUE	C O D E	ACRES	VALUE	C O D E	ACRES	
			Parcel Total		40.48	\$139,800	\$255,600	\$395,400		0.00	\$0		0.00			
2283	11010 904.02 904.02 POYNETTE SCHOOL DISTRICT 4536	N3559 County Highway V LT 2 CSM 3326-22-62	D	8.12	\$1,400	\$0	\$1,400						40.54			
			5M	26.17	\$47,100	\$0	\$47,100									
			E	0.25	\$100	\$0	\$100									
			D	6.00	\$1,400	\$0	\$1,400									
	JESSUP FAMILY FARM LLC S46 W39254 COUNTY ROAD ZC DOUSMAN, WI, 53118		Parcel Total		40.54	\$50,000	\$0	\$50,000		0.00	\$0		0.00			
2284	11010 904.03 904.03 POYNETTE SCHOOL DISTRICT 4536	Lot 1, CSM 5907-42-49	5M	7.63	\$13,000	\$0	\$13,000					17.73				
			D	3.80	\$900	\$0	\$900									
			G	4.10	\$64,800	\$162,900	\$227,700									
			E	2.20	\$4,200	\$0	\$4,200									
	Brian J Thirion N3507 County Road V Poynette, WI, 53955		Parcel Total		17.73	\$82,900	\$162,900	\$245,800		0.00	\$0		0.00			
2285	11010 904.2 904.2 POYNETTE SCHOOL DISTRICT 4536	CTH V Prt NW1/4 SW1/4 lying NWly of Hwy V, exc R126-132; exc N of R126-132 (mapping correction)	E	0.44	\$300	\$0	\$300					0.44				
	Tom Engels, Engels, Melody Music W10610 Tipperary Road Poynette, WI, 53955															

YEAR 2023	State No.
--------------	-----------

ASSESSMENT ROLL FOR DEKORRA Columbia COUNTY

KEY TO
CODES

1.A - RESIDENTIAL
2.B - COMMERCIAL
3.C - MANUFACTURING
4.D - AGRICULTURAL

5.E - UNDEVELOPED
5m - AGRICULTURAL FOREST
6.F - PRODUCTIVE FOREST LANDS
7.G - OTHER

1. PFC REG. ENTERED BEFORE 1/1/72
2. PFC REG. ENTERED AFTER 12/31/71
3. PFC SPECIAL CLASSIFICATION
4. COUNTY FOREST CROP
5. MFL OPEN ENTERED AFTER 2004
6. MFL CLOSED ENTERED AFTER 2004
7. MFL OPEN ENTERED BEFORE 2005
8. MFL CLOSED ENTERED BEFORE 2005

1. FEDERAL
2. STATE
3. COUNTY
4. OTHER

EXEMPT FROM GEN.
PROPERTY TAX

TOTAL
ACRES
THIS
LINE

PARCEL NUMBER		SCHOOL DIST.	VOL/PAGE - REG. DEEDS	TOTAL ACRES OF DESC.	ACREAGE & VALUE OF DESCRIPTION SUBJECT TO GENERAL PROPERTY TAX						6. MFL CLOSED ENTERED AFTER 2004 7. MFL OPEN ENTERED BEFORE 2005 8. MFL CLOSED ENTERED BEFORE 2005		EXEMPT FROM GEN. PROPERTY TAX		ACRES THIS LINE
NAME & ADDRESS			SEC. TN. RANGE DESCRIPTION OF PROPERTY		C O D E	ACRES	LAND VALUE	IMPROVEMENT VALUE	TOTAL VALUE	C O D E	ACRES	VALUE	C O D E	ACRES	
2286	11010 904.A 904.A Town of Dekorra W8225 COUNTY ROAD JV POYNETTE, WI, 53955-8886		POYNETTE SCHOOL DISTRICT 4536	0	TRACT IN SW 1/4 OF NW 1/4 & NW 1/4 OF SW 1/4 S.26 (.23A) & SE 1/4 OF NE 1/4 S.27 (0.15A) R126-132 WILDWOOD WAY								X4	0.38	0.38
2287	11010 905 905 Wisconsin Power & Light Real Estate Dept 4902 N Biltmore Lane Suite 1000 Madison, WI, 53718-2148		POYNETTE SCHOOL DISTRICT 4536		N3508 County Highway V PART OF SE 1/4 OF SW 1/4, ABOVE CONTOUR LINE (THAT PRT SEC 26 BTWN CTH V & 780 CONTOUR LN)								X5	353.79	353.79
2288	11010 906.01 906.01 William V Haupt, Haupt, Janice R W9962 Olson Road Poynette, WI, 53955		POYNETTE SCHOOL DISTRICT 4536	0	Part of Lot 1, CSM 5761-41-12 in Sec 26	F	3.18	\$11,400	\$0	\$11,400					3.18
2289	11010 906.02 906.02 William V Haupt, Haupt, Janice R W9962 Olson Road Poynette, WI, 53955		POYNETTE SCHOOL DISTRICT 4536	0	ALL S 1/2 OF SE 1/4, ABOVE CONTOUR LINE; - See Exceptions						W6	32.510	117000.0 000		32.51

YEAR 2023	State No.
--------------	-----------

ASSESSMENT ROLL FOR DEKORRA Columbia COUNTY

2023		KEY TO CODES ▶		1.A - RESIDENTIAL 2.B - COMMERCIAL 3.C - MANUFACTURING 4.D - AGRICULTURAL		5.E - UNDEVELOPED 5m - AGRICULTURAL FOREST 6.F - PRODUCTIVE FOREST LANDS 7.G - OTHER		1. PFC REG. ENTERED BEFORE 1/1/72 2. PFC REG. ENTERED AFTER 12/31/71 3. PFC SPECIAL CLASSIFICATION 4. COUNTY FOREST CROP 5. MFL OPEN ENTERED AFTER 2004 6. MFL CLOSED ENTERED AFTER 2004 7. MFL OPEN ENTERED BEFORE 2005 8. MFL CLOSED ENTERED BEFORE 2005		1. FEDERAL 2. STATE 3. COUNTY 4. OTHER		TOTAL ACRES THIS LINE		
PARCEL NUMBER		SCHOOL DIST.	VOL/PAGE - REG. DEEDS	TOTAL ACRES OF DESC.	ACREAGE & VALUE OF DESCRIPTION SUBJECT TO GENERAL PROPERTY TAX					EXEMPT FROM GEN. PROPERTY TAX				
NAME & ADDRESS		SEC. TN. RANGE DESCRIPTION OF PROPERTY		C O D E	ACRES	LAND VALUE	IMPROVEMENT VALUE	TOTAL VALUE	C O D E	ACRES	VALUE		C O D E	ACRES
11010 908.03 908.03 POYNETTE SCHOOL DISTRICT 4536 Brennen J Weigel, Weigel, Kelly J W10606 Wildwood Way Poynette, WI, 53955		W10608 WILDWOOD WAY Lot 1, CSM 6118-44-57		5M E D A	50.83 12.60 47.10 3.00	\$91,500 \$1,300 \$11,100 \$28,800	\$0 \$0 \$0 \$163,200	\$91,500 \$1,300 \$11,100 \$192,000						113.53
		Parcel Total			113.53	\$132,700	\$163,200	\$295,900		0.00	\$0		0.00	
11010 908.04 908.04 POYNETTE SCHOOL DISTRICT 4536 Brennen J Weigel, Weigel, Kelly J W10606 Wildwood Way Poynette, WI, 53955		W10606 WILDWOOD WAY Lot 2, CSM 6118-44-57		A	3.00	\$85,200	\$1,601,600	\$1,686,800						3.00
11010 909.A 909.A POYNETTE SCHOOL DISTRICT 4536 Patti K Rouse, Rouse, Jeffrey D W10856 Wildwood Way Poynette, WI, 53955		W10856 WILDWOOD WAY PCL IN NE 1/4 S.28 & N W 1/4 S.27 BG NW COR L.1. B7- 2ND ADD TIPP N14 E90' N28 E130' S72 E143' S11 E125' S 34 E37' N86 E86' S81 E60' S1 W ON CUR N80 W45' N14 E 113' N75 W167' POB see exceptions		A	0.70	\$54,400	\$131,600	\$186,000						0.70
11010 909.A1 909.A1 POYNETTE SCHOOL DISTRICT 4536 James J Fleury, Fleury, Karen J W10858 Wildwood Way Poynette, WI, 53955		W10858 Wildwood Way LOT 1, CSM 1370-6-132		A	1.08	\$66,800	\$128,100	\$194,900						1.08

YEAR 2023	State No.
--------------	-----------

ASSESSMENT ROLL FOR DEKORRA Columbia COUNTY

KEY TO
CODES

1.A - RESIDENTIAL
2.B - COMMERCIAL
3.C - MANUFACTURING
4.D - AGRICULTURAL

5.E - UNDEVELOPED
5m - AGRICULTURAL FOREST
6.F - PRODUCTIVE FOREST LANDS
7.G - OTHER

1. PFC REG. ENTERED BEFORE 1/1/72
2. PFC REG. ENTERED AFTER 12/31/71
3. PFC SPECIAL CLASSIFICATION
4. COUNTY FOREST CROP
5. MFL OPEN ENTERED AFTER 2004
6. MFL CLOSED ENTERED AFTER 2004
7. MFL OPEN ENTERED BEFORE 2005
8. MFL CLOSED ENTERED BEFORE 2005

1. FEDERAL
2. STATE
3. COUNTY
4. OTHER

EXEMPT FROM GEN.
PROPERTY TAX

TOTAL
ACRES
THIS
LINE

PARCEL NUMBER		SCHOOL DIST.	VOL/PAGE - REG. DEEDS	TOTAL ACRES OF DESC.	ACREAGE & VALUE OF DESCRIPTION SUBJECT TO GENERAL PROPERTY TAX					6. MFL CLOSED ENTERED AFTER 2004 7. MFL OPEN ENTERED BEFORE 2005 8. MFL CLOSED ENTERED BEFORE 2005			EXEMPT FROM GEN. PROPERTY TAX		ACRES THIS LINE
NAME & ADDRESS			SEC. TN. RANGE DESCRIPTION OF PROPERTY	C O D E	ACRES	LAND VALUE	IMPROVEMENT VALUE	TOTAL VALUE	C O D E	ACRES	VALUE	C O D E	ACRES		
2294	11010 909.B 909.B	POYNETTE SCHOOL DISTRICT 4536	N3600 TIPPERARY RD Prt NE 1/4 of NW 1/4, Com N 1/4 Cor Sec 27, N89-55-44W 942.73', S49 -39-05W 193.44' POB. S40-20-55E 325'; S00W 155.52'; N70W 118.13'; S60W 21.06'; N40- 20-55W 336.96'; N49-39-05E 180' to POB.	A	1.50	\$70,800	\$135,100	\$205,900						1.50	
	Kyle Koepp, Koepp, Deona N3600 Tipperary Road Poynette, WI, 53955														
2295	11010 909.C 909.C	POYNETTE SCHOOL DISTRICT 4536	0 TIPPERARY RD PCL IN NW 1/4; COM NW COR L 1 B 7 2ND ADD TIPPERARY PLAT, N14 E90.3' N28 E210.5' N13 E30.44' POB; N13-27-29E 354.56'; S76-32-31E 302.89'; S16-06-45W 312.98'; S72-30W 125'; N69-30W 182.58' TO POB	A	2.42	\$8,100	\$0	\$8,100						2.42	
	Michael R Budrow PO Box 136 Deforest, WI, 53532														
2296	11010 909.D 909.D	POYNETTE SCHOOL DISTRICT 4536	N3640 TIPPERARY RD PRT NE 1/4 NW 1/4 BEG N 1/4 COR S.27 SE E553.97'; S80W 359'; N0E 596.36'; N89W 633.48'; N49E 30.85'; S89E 942.73' POB.	A	5.49	\$109,100	\$115,300	\$224,400						5.49	
	Lois J Conkle N3640 Tipperary Road Poynette, WI, 53955														
2297	11010 909.E 909.E	POYNETTE SCHOOL DISTRICT 4536	0 ROAD REC R126-137 COM N 1/4 COR S.27 ETC. LOC IN SE 1/4 NW 1/4 HIGHWAY									X4	0.90	0.90	
	Town of Dekorra W8225 COUNTY ROAD JV POYNETTE, WI, 53955-8886														

YEAR 2023	State No.
--------------	-----------

ASSESSMENT ROLL FOR DEKORRA Columbia COUNTY

KEY TO
CODES

1.A - RESIDENTIAL
2.B - COMMERCIAL
3.C - MANUFACTURING
4.D - AGRICULTURAL

5.E - UNDEVELOPED
5m - AGRICULTURAL FOREST
6.F - PRODUCTIVE FOREST LANDS
7.G - OTHER

1. PFC REG. ENTERED BEFORE 1/1/72
2. PFC REG. ENTERED AFTER 12/31/71
3. PFC SPECIAL CLASSIFICATION
4. COUNTY FOREST CROP
5. MFL OPEN ENTERED AFTER 2004
6. MFL CLOSED ENTERED AFTER 2004
7. MFL OPEN ENTERED BEFORE 2005
8. MFL CLOSED ENTERED BEFORE 2005

1. FEDERAL
2. STATE
3. COUNTY
4. OTHER

EXEMPT FROM GEN.
PROPERTY TAX

TOTAL
ACRES
THIS
LINE

2298

2023				KEY TO CODES ▶		1.A - RESIDENTIAL 2.B - COMMERCIAL 3.C - MANUFACTURING 4.D - AGRICULTURAL		5.E - UNDEVELOPED 5m - AGRICULTURAL FOREST 6.F - PRODUCTIVE FOREST LANDS 7.G - OTHER		1. PFC REG. ENTERED BEFORE 1/1/72 2. PFC REG. ENTERED AFTER 12/31/71 3. PFC SPECIAL CLASSIFICATION 4. COUNTY FOREST CROP 5. MFL OPEN ENTERED AFTER 2004 6. MFL CLOSED ENTERED AFTER 2004 7. MFL OPEN ENTERED BEFORE 2005 8. MFL CLOSED ENTERED BEFORE 2005		1. FEDERAL 2. STATE 3. COUNTY 4. OTHER		TOTAL ACRES THIS LINE											
PARCEL NUMBER		SCHOOL DIST.		VOL/PAGE - REG. DEEDS		TOTAL ACRES OF DESC.		ACREAGE & VALUE OF DESCRIPTION SUBJECT TO GENERAL PROPERTY TAX								EXEMPT FROM GEN. PROPERTY TAX									
NAME & ADDRESS				SEC. TN. RANGE DESCRIPTION OF PROPERTY		C O D E		ACRES		LAND VALUE		IMPROVEMENT VALUE		TOTAL VALUE		C O D E		ACRES		VALUE		C O D E		ACRES	
11010 909.F 909.F Daniel J Dettmann 659 Pickford Madison, WI, 53711		POYNETTE SCHOOL DISTRICT 4536		N3460 Tipperary Rd PRT SW NW S.27 & SE NE S.28 COM NW COR L.1 B.7 TIP. 2ND ADD N 14 E90.30' N28 E130' POB: N28 E180.58' N13 E30.44' S69 E182.58' N72 E125' N16 E179.39' S40 E244.18' S65 W474.66' N72 W168.65' POB		A		1.90		\$74,600		\$43,900		\$118,500										1.90	
11010 909.G 909.G Douglas L Hegge, Hegge, Charlotte N3636 Tipperary Road Poynette, WI, 53955		POYNETTE SCHOOL DISTRICT 4536		N3636 TIPPERARY RD PRT NE 1/4 NW 1/4 COM N 1/4 COR S2E553.07' S80W501.19'POB: S80W64.95' N70W80.89' N0E585.01' N89W376.97' N49 E15.42' S89E505.23' S0W611.23' POB		A		2.05		\$76,100		\$201,700		\$277,800										2.05	
11010 909.H 909.H Douglas L Hegge, Hegge, Charlotte N3636 Tipperary Road Poynette, WI, 53955		POYNETTE SCHOOL DISTRICT 4536		0 Lot 2, CSM 2150-13-42		A		1.98		\$75,400		\$0		\$75,400										1.98	
11010 909.I 909.I Douglas L Hegge, Hegge, Charlotte N3636 Tipperary Road Poynette, WI, 53955		POYNETTE SCHOOL DISTRICT 4536		0 PRT NE 1/4 NW 1/4 COM N 1/4 COR S02E553.97' S80W359' POB: S80W142.19' N0E611.23' N89W505.23' N49E15.42' S89E633.48' S0W596.36' POB.		A		2.07		\$76,300		\$0		\$76,300										2.07	

2300

2301

YEAR 2023	State No.
--------------	-----------

ASSESSMENT ROLL FOR DEKORRA Columbia COUNTY

KEY TO
CODES

1.A - RESIDENTIAL
2.B - COMMERCIAL
3.C - MANUFACTURING
4.D - AGRICULTURAL

5.E - UNDEVELOPED
5m - AGRICULTURAL FOREST
6.F - PRODUCTIVE FOREST LANDS
7.G - OTHER

1. PFC REG. ENTERED BEFORE 1/1/72
2. PFC REG. ENTERED AFTER 12/31/71
3. PFC SPECIAL CLASSIFICATION
4. COUNTY FOREST CROP
5. MFL OPEN ENTERED AFTER 2004
6. MFL CLOSED ENTERED AFTER 2004
7. MFL OPEN ENTERED BEFORE 2005
8. MFL CLOSED ENTERED BEFORE 2005

1. FEDERAL
2. STATE
3. COUNTY
4. OTHER

EXEMPT FROM GEN.
PROPERTY TAX

TOTAL
ACRES
THIS
LINE

PARCEL NUMBER		SCHOOL	VOL/PAGE - REG. DEEDS		TOTAL ACRES		ACREAGE & VALUE OF DESCRIPTION							6. MFL CLOSED ENTERED AFTER 2004 7. MFL OPEN ENTERED BEFORE 2005 8. MFL CLOSED ENTERED BEFORE 2005		EXEMPT FROM GEN. PROPERTY TAX		ACRES THIS LINE
		DIST.			OF DESC.		SUBJECT TO GENERAL PROPERTY TAX											
NAME & ADDRESS			SEC. TN. RANGE		C O D E	ACRES	LAND VALUE	IMPROVEMENT VALUE	TOTAL VALUE	C O D E	ACRES	VALUE	C O D E	ACRES				
			DESCRIPTION OF PROPERTY															
2302	11010 909.J 909.J		POYNETTE SCHOOL DISTRICT 4536		A	2.22	\$77,700	\$241,500	\$319,200									
	Chad Ashley Redington, Bethel, Angela Dionne N3624 Tipperary Road Poynette, WI, 53955-9415		N3624 TIPPERARY RD Lot 1, CSM 2150-13-42															
2303	11010 909.T 909.T		POYNETTE SCHOOL DISTRICT 4536		A	2.25	\$78,000	\$0	\$78,000									
	Dustin Lesniak, Lesniak, Amber 439 S Main Street Poynette, WI, 53955		0 PRT N 1/2 NW 1/4, COM N 1/4 COR S2E 553.97'; S80W 566.14'; N70W 482.55'; S60W 234.53' to POB; S40E 110'; S49W 88'; N26W 124.21'; S60W 287.44'; N35W 237.20'; N49E 320'; S40E 298.61' to POB.															
2304	11010 909.U 909.U		POYNETTE SCHOOL DISTRICT 4536		A	1.53	\$71,100	\$0	\$71,100									
	Kyle Koepp, Koepp, Deona N3600 Tipperary Road Poynette, WI, 53955		0 Prt N 1/2 NW 1/4, Com N 1/4 Cor; N89-55- 44W 942.73'; S49-39-05W 373.44' POB; S40 -20-55E 336.96'; S60W 213.47'; N40-20- 55W 298.61'; N49-39-05E 210' to POB.															
2305	11010 91 91		POYNETTE SCHOOL DISTRICT 4536		B	1.10	\$127,100	\$177,800	\$304,900									
	Larry C & Penny L Judd Revocable Trust dated 3/20/2019 N3585 County Road V Poynette, WI, 53955		N5095 HEMLOCK ST Lots 9, 10 & 11, Blk 7, Dekorra															

YEAR 2023	State No.
--------------	-----------

ASSESSMENT ROLL FOR DEKORRA Columbia COUNTY

2023				KEY TO CODES ▶		1.A - RESIDENTIAL 2.B - COMMERCIAL 3.C - MANUFACTURING 4.D - AGRICULTURAL		5.E - UNDEVELOPED 5m - AGRICULTURAL FOREST 6.F - PRODUCTIVE FOREST LANDS 7.G - OTHER		1. PFC REG. ENTERED BEFORE 1/1/72 2. PFC REG. ENTERED AFTER 12/31/71 3. PFC SPECIAL CLASSIFICATION 4. COUNTY FOREST CROP 5. MFL OPEN ENTERED AFTER 2004 6. MFL CLOSED ENTERED AFTER 2004 7. MFL OPEN ENTERED BEFORE 2005 8. MFL CLOSED ENTERED BEFORE 2005		1. FEDERAL 2. STATE 3. COUNTY 4. OTHER		TOTAL ACRES THIS LINE	
PARCEL NUMBER		SCHOOL DIST.	VOL/PAGE - REG. DEEDS		TOTAL ACRES OF DESC.		ACREAGE & VALUE OF DESCRIPTION SUBJECT TO GENERAL PROPERTY TAX					EXEMPT FROM GEN. PROPERTY TAX			
NAME & ADDRESS		SEC. TN. RANGE DESCRIPTION OF PROPERTY			C O D E	ACRES	LAND VALUE	IMPROVEMENT VALUE	TOTAL VALUE	C O D E	ACRES	VALUE	C O D E		ACRES
11010 91.01 91.01 POYNETTE SCHOOL DISTRICT 4536 Larry C & Penny L Judd Revocable Trust dated 3/20/2019 N3585 County Road V Poynette, WI, 53955		N5081 HEMLOCK ST Lot 12, Blk 7, Dekorra & Wly 1/2 of vacated Hemlock St ajd to Lot 12			A	0.52	\$54,000	\$39,800	\$93,800						0.52
11010 910.01 910.01 POYNETTE SCHOOL DISTRICT 4536 Bennett J Radloff, Radloff, Stephanie A W10837 Wildwood Way Poynette, WI, 53955		W10837 Wildwood Way Lot 1, CSM 2689-18-12			A	2.51	\$80,500	\$360,000	\$440,500						2.51
11010 910.02 910.02 POYNETTE SCHOOL DISTRICT 4536 Steven D Bethke Revocable Trust dated 5/5/2016 2409 Parmenter Street Middleton, WI, 53562-2687		0 BLUFF VIEW TRL LOT 1, CSM 5032-35-96			A	1.50	\$70,800	\$0	\$70,800						1.50
11010 910.03 910.03 POYNETTE SCHOOL DISTRICT 4536 Steven D Bethke Revocable Trust dated 5/5/2016 2409 Parmenter Street Middleton, WI, 53562-2687		N3649 BLUFF VIEW TRL LOT 2, CSM 5032-35-96			A	5.15	\$105,800	\$628,400	\$734,200						5.15

YEAR 2023	State No.
--------------	-----------

ASSESSMENT ROLL FOR DEKORRA Columbia COUNTY

2023				KEY TO CODES ▶		1.A - RESIDENTIAL 2.B - COMMERCIAL 3.C - MANUFACTURING 4.D - AGRICULTURAL		5.E - UNDEVELOPED 5m - AGRICULTURAL FOREST 6.F - PRODUCTIVE FOREST LANDS 7.G - OTHER		1. PFC REG. ENTERED BEFORE 1/1/72 2. PFC REG. ENTERED AFTER 12/31/71 3. PFC SPECIAL CLASSIFICATION 4. COUNTY FOREST CROP 5. MFL OPEN ENTERED AFTER 2004 6. MFL CLOSED ENTERED AFTER 2004 7. MFL OPEN ENTERED BEFORE 2005 8. MFL CLOSED ENTERED BEFORE 2005		1. FEDERAL 2. STATE 3. COUNTY 4. OTHER		TOTAL ACRES THIS LINE		
PARCEL NUMBER		SCHOOL DIST.		VOL/PAGE - REG. DEEDS		TOTAL ACRES OF DESC.		ACREAGE & VALUE OF DESCRIPTION SUBJECT TO GENERAL PROPERTY TAX					EXEMPT FROM GEN. PROPERTY TAX			
NAME & ADDRESS				SEC. TN. RANGE DESCRIPTION OF PROPERTY		C O D E	ACRES	LAND VALUE	IMPROVEMENT VALUE	TOTAL VALUE	C O D E	ACRES	VALUE	C O D E	ACRES	
11010 910.B 910.B POYNETTE SCHOOL DISTRICT 4536 John K Delaney, Kreiner, L Marie W10839 Wildwood Way Poynette, WI, 53955				W10839 WILDWOOD WAY LOT 1, CSM 667-3-142		A	3.28	\$87,900	\$315,200	\$403,100						3.28
11010 910.D 910.D POYNETTE SCHOOL DISTRICT 4536 Kirk M Boehm, Boehm, Sandra E W10841 Wildwood Way Poynette, WI, 53955				W10841 WILDWOOD WAY LT 1 CS#3862-26-99		A	2.93	\$84,500	\$277,800	\$362,300						2.93
11010 910.E 910.E POYNETTE SCHOOL DISTRICT 4536 Town of Dekorra W8225 COUNTY ROAD JV POYNETTE, WI, 53955-8886				0 ROAD REC R126-136 BEG NE COR LOT 12 BLK 6 ETC. EXC VACATED RD WILDWOOD WAY										X4	0.75	0.75
11010 910.H 910.H POYNETTE SCHOOL DISTRICT 4536 Ronald G Stephen, Stephen, Lyn G W10855 Wildwood Way Poynette, WI, 53955				0 Lot 1-Q, CSM 1485-7-36		A	1.50	\$70,800	\$0	\$70,800						1.50

YEAR 2023	State No.
--------------	-----------

ASSESSMENT ROLL FOR DEKORRA Columbia COUNTY

KEY TO CODES	TOTAL ACRES OF DESC.	ACREAGE & VALUE OF DESCRIPTION SUBJECT TO GENERAL PROPERTY TAX				EXEMPT FROM GEN. PROPERTY TAX				TOTAL ACRES THIS LINE		
		C O D E	ACRES	LAND VALUE	IMPROVEMENT VALUE	TOTAL VALUE	C O D E	ACRES	VALUE		C O D E	ACRES
1.A - RESIDENTIAL 2.B - COMMERCIAL 3.C - MANUFACTURING 4.D - AGRICULTURAL		A	7.04	\$124,000	\$0	\$124,000						7.04
5.E - UNDEVELOPED 5m - AGRICULTURAL FOREST 6.F - PRODUCTIVE FOREST LANDS 7.G - OTHER		A	1.89	\$74,600	\$391,300	\$465,900						1.89
1. PFC REG. ENTERED BEFORE 1/1/72 2. PFC REG. ENTERED AFTER 12/31/71 3. PFC SPECIAL CLASSIFICATION 4. COUNTY FOREST CROP 5. MFL OPEN ENTERED AFTER 2004 6. MFL CLOSED ENTERED AFTER 2004 7. MFL OPEN ENTERED BEFORE 2005 8. MFL CLOSED ENTERED BEFORE 2005		A	1.79	\$73,600	\$338,800	\$412,400						1.79
1. FEDERAL 2. STATE 3. COUNTY 4. OTHER		A	6.40	\$58,900	\$0	\$58,900						6.40

YEAR 2023	State No.
--------------	-----------

ASSESSMENT ROLL FOR DEKORRA Columbia COUNTY

KEY TO
CODES

1.A - RESIDENTIAL
2.B - COMMERCIAL
3.C - MANUFACTURING
4.D - AGRICULTURAL

5.E - UNDEVELOPED
5m - AGRICULTURAL FOREST
6.F - PRODUCTIVE FOREST LANDS
7.G - OTHER

1. PFC REG. ENTERED BEFORE 1/1/72
2. PFC REG. ENTERED AFTER 12/31/71
3. PFC SPECIAL CLASSIFICATION
4. COUNTY FOREST CROP
5. MFL OPEN ENTERED AFTER 2004
6. MFL CLOSED ENTERED AFTER 2004
7. MFL OPEN ENTERED BEFORE 2005
8. MFL CLOSED ENTERED BEFORE 2005

1. FEDERAL
2. STATE
3. COUNTY
4. OTHER

EXEMPT FROM GEN.
PROPERTY TAX

TOTAL
ACRES
THIS
LINE

PARCEL NUMBER		SCHOOL DIST.	VOL/PAGE - REG. DEEDS	TOTAL ACRES OF DESC.	ACREAGE & VALUE OF DESCRIPTION SUBJECT TO GENERAL PROPERTY TAX							6. MFL CLOSED ENTERED AFTER 2004 7. MFL OPEN ENTERED BEFORE 2005 8. MFL CLOSED ENTERED BEFORE 2005		EXEMPT FROM GEN. PROPERTY TAX		ACRES THIS LINE
NAME & ADDRESS			SEC. TN. RANGE DESCRIPTION OF PROPERTY		C O D E	ACRES	LAND VALUE	IMPROVEMENT VALUE	TOTAL VALUE	C O D E	ACRES	VALUE	C O D E	ACRES		
2318	11010 911.04 911.04		POYNETTE SCHOOL DISTRICT 4536	W10751 WILDWOOD WAY Lot 2, CSM 6248-45-100	A	1.37	\$69,600	\$185,000	\$254,600						1.37	
	Alan P Vonderohe, Vonderohe, Carol G W10751 Wildwood Way Poynette, WI, 53955															
2319	11010 911.C 911.C		POYNETTE SCHOOL DISTRICT 4536	W10769 WILDWOOD WAY PRT N1/2 SW1/4 & SW1/4 NW1/4-COM E1/4 COR S.27-POB: N 13E225' N34E300' S23E285' S80E250' N64E178' S26E22' S64W269' S44W211' S81W63' N79W305' POB. R510-193	A	3.50	\$90,000	\$17,200	\$107,200						3.50	
	Michael J Eagan, Eagan, Susan J W10769 Wildwood Way Poynette, WI, 53955															
2320	11010 911.D 911.D		POYNETTE SCHOOL DISTRICT 4536	W10769 WILDWOOD WAY PRT N1/2 SW1/4-COM E1/4 COR S.27-POB: N87W195' N68W297' N13E224' S79E305' N81E63' N44E211' N64E269' S29E22' S64W267' S44W124' S3W334' POB.	A	3.00	\$85,200	\$368,900	\$454,100						3.00	
	Michael J Eagan, Eagan, Susan J W10769 Wildwood Way Poynette, WI, 53955															
2321	11010 911.F 911.F		POYNETTE SCHOOL DISTRICT 4536	W10747 WILDWOOD WAY Prt SW 1/4, Comm E1/4 cor Sec 27, S89-59- 00W 2631.55', S07-27-23E 315.13', S07-10- 16E 522.96', S85-29-35W 697.92' to POB, S85-29-35W 77.08', N29-58-22W 286.58', N20-36-01E 328.32', chord bears S77-12- 00E 126.49', S85-00-00E 26.68', S05-00- 00W 521.16' to POB	A	2.22	\$77,700	\$298,800	\$376,500						2.22	
	Christopher Ganser, Ganser, Rebecca W10747 Wildwood Way Poynette, WI, 53955															

YEAR 2023	State No.
--------------	-----------

ASSESSMENT ROLL FOR DEKORRA Columbia COUNTY

KEY TO
CODES

1.A - RESIDENTIAL
2.B - COMMERCIAL
3.C - MANUFACTURING
4.D - AGRICULTURAL

5.E - UNDEVELOPED
5m - AGRICULTURAL FOREST
6.F - PRODUCTIVE FOREST LANDS
7.G - OTHER

1. PFC REG. ENTERED BEFORE 1/1/72
2. PFC REG. ENTERED AFTER 12/31/71
3. PFC SPECIAL CLASSIFICATION
4. COUNTY FOREST CROP
5. MFL OPEN ENTERED AFTER 2004
6. MFL CLOSED ENTERED AFTER 2004
7. MFL OPEN ENTERED BEFORE 2005
8. MFL CLOSED ENTERED BEFORE 2005

1. FEDERAL
2. STATE
3. COUNTY
4. OTHER

EXEMPT FROM GEN.
PROPERTY TAX

TOTAL
ACRES
THIS
LINE

PARCEL NUMBER		SCHOOL DIST.	VOL/PAGE - REG. DEEDS	TOTAL ACRES OF DESC.	ACREAGE & VALUE OF DESCRIPTION SUBJECT TO GENERAL PROPERTY TAX				6. MFL CLOSED ENTERED AFTER 2004 7. MFL OPEN ENTERED BEFORE 2005 8. MFL CLOSED ENTERED BEFORE 2005			EXEMPT FROM GEN. PROPERTY TAX		ACRES THIS LINE	
NAME & ADDRESS				SEC. TN. RANGE DESCRIPTION OF PROPERTY	C O D E	ACRES	LAND VALUE	IMPROVEMENT VALUE	TOTAL VALUE	C O D E	ACRES	VALUE	C O D E		ACRES
2322	11010 911.G 911.G	POYNETTE SCHOOL DISTRICT 4536		W10729 WILDWOOD WAY PRT SW 1/4, PCL KNOWN AS QQ ON MAP; also described as follows: Comm at the E Q cor of Sec 27; S89-59-00W 2631.53'; S07-27- 23E 315.13'; S07-10-16E 522.96'; S85-29- 35W 545.83' to POB; cont S85-29-35W 152.09'; N5-0-0E 521.16'; S85-0-0E 150'; S5 -0-0W 496.04' to POB.	A	1.75	\$73,200	\$166,000	\$239,200						1.75
	Jeffery L Gest, Gest, Jane A W10729 Wildwood Way Poynette, WI, 53955														
2323	11010 911.J 911.J	POYNETTE SCHOOL DISTRICT 4536		W10654 WILDWOOD WAY LOT 1 CSM 1697-8-111	A	5.10	\$105,400	\$257,400	\$362,800						5.10
	Trust Agreement of Nate & Melissa Albrecht W10654 Wildwood Way Poynette, WI, 53955														
2324	11010 912 912	POYNETTE SCHOOL DISTRICT 4536		0 NW 1/4 OF SW 1/4 R28-460 EXC PLAT WILDWOOD WILDWOOD BLUFFS OF LAKE WIS. EXC R59-296 EXC R58-609 EXC R65- 429 EXC R68-42 EXC R87-482 EXC R112- 114 EXC R123-384 R129-158 R104-602	F	5.13	\$18,500	\$0	\$18,500						5.13
	Wildwood Bluff Estates PO Box 217 Poynette, WI, 53955														
2325	11010 912.A 912.A	POYNETTE SCHOOL DISTRICT 4536		N3439 Rabbit Ln LOT 1, CSM 1266-6-28	A	1.97	\$75,300	\$54,000	\$129,300						1.97
	Natalie L Patula N3439 Rabbit Lane Poynette, WI, 53955														

YEAR 2023	State No.
--------------	-----------

ASSESSMENT ROLL FOR DEKORRA Columbia COUNTY

KEY TO
CODES

1.A - RESIDENTIAL
2.B - COMMERCIAL
3.C - MANUFACTURING
4.D - AGRICULTURAL

5.E - UNDEVELOPED
5m - AGRICULTURAL FOREST
6.F - PRODUCTIVE FOREST LANDS
7.G - OTHER

1. PFC REG. ENTERED BEFORE 1/1/72
2. PFC REG. ENTERED AFTER 12/31/71
3. PFC SPECIAL CLASSIFICATION
4. COUNTY FOREST CROP
5. MFL OPEN ENTERED AFTER 2004
6. MFL CLOSED ENTERED AFTER 2004
7. MFL OPEN ENTERED BEFORE 2005
8. MFL CLOSED ENTERED BEFORE 2005

1. FEDERAL
2. STATE
3. COUNTY
4. OTHER

EXEMPT FROM GEN.
PROPERTY TAX

TOTAL
ACRES
THIS
LINE

PARCEL NUMBER		SCHOOL	VOL/PAGE - REG. DEEDS	TOTAL ACRES	ACREAGE & VALUE OF DESCRIPTION							6. MFL CLOSED ENTERED AFTER 2004 7. MFL OPEN ENTERED BEFORE 2005 8. MFL CLOSED ENTERED BEFORE 2005		EXEMPT FROM GEN. PROPERTY TAX		ACRES THIS LINE
		DIST.		OF DESC.	SUBJECT TO GENERAL PROPERTY TAX											
NAME & ADDRESS			SEC. TN. RANGE DESCRIPTION OF PROPERTY		C O D E	ACRES	LAND VALUE	IMPROVEMENT VALUE	TOTAL VALUE	C O D E	ACRES	VALUE	C O D E	ACRES		
2326	11010 912.B 912.B Robert T Kuczynski 18023 Beaverton Road Capron, IL, 61012		POYNETTE SCHOOL DISTRICT 4536	W10840 FOX GLEN RD PCL NW 1/4 SW 1/4; BEG @ N 1/4 COR SD SEC S24 W4012.77' S84 W53.60' N05 W195' N18 W118' N21 E143.51' N68 W 357.50' POB S0 W268.82' N84 W52.97' N05 E100' N84 W260.74' N08 W304.56' S68 E400.41' POB	A	2.01	\$75,700	\$43,600	\$119,300						2.01	
	11010 912.C 912.C Kevin Billings N3388 Deer Path Road Poynette, WI, 53955		POYNETTE SCHOOL DISTRICT 4536	0 Prt NW1/4 SW1/4, Com N1/4 cor, S24W 4012.77', S84W 53.60', N5W 195', N18W 118', N21E 143.51', N68W 667.91' to POB, N68W 90', S65W 145.74', NWly chord N57W 54.79', N 205.37', N75E 395.58', S21W 325.65' to POB.	A	1.80	\$73,700	\$0	\$73,700						1.80	
2328	11010 912.D 912.D Patrick K Egan, Egan, Sharon L W10838 Fox Glen Road Poynette, WI, 53955		POYNETTE SCHOOL DISTRICT 4536	W10838 FOX GLEN RD Lot 1, CSM 4854-34-53	A	1.65	\$72,300	\$304,800	\$377,100						1.65	
	11010 912.E 912.E Ronald G Stephen, Lyn G Stephen W10855 Wildwood Way Poynette, WI, 53955		POYNETTE SCHOOL DISTRICT 4536	W10855 Wildwood Way PRT NW 1/4 SW 1/4, COM NW COR L1 B7 2ND ADD TIPP, S75 E167'-POB: N17E127.65' N37E45.22' N56E114.19' S37 E191.60' S8W310.08' N44W334.21' POB	A	1.62	\$72,000	\$151,100	\$223,100						1.62	

YEAR 2023	State No.
--------------	-----------

ASSESSMENT ROLL FOR DEKORRA Columbia COUNTY

KEY TO
CODES

1.A - RESIDENTIAL
2.B - COMMERCIAL
3.C - MANUFACTURING
4.D - AGRICULTURAL

5.E - UNDEVELOPED
5m - AGRICULTURAL FOREST
6.F - PRODUCTIVE FOREST LANDS
7.G - OTHER

1. PFC REG. ENTERED BEFORE 1/1/72
2. PFC REG. ENTERED AFTER 12/31/71
3. PFC SPECIAL CLASSIFICATION
4. COUNTY FOREST CROP
5. MFL OPEN ENTERED AFTER 2004
6. MFL CLOSED ENTERED AFTER 2004
7. MFL OPEN ENTERED BEFORE 2005
8. MFL CLOSED ENTERED BEFORE 2005

1. FEDERAL
2. STATE
3. COUNTY
4. OTHER

EXEMPT FROM GEN.
PROPERTY TAX

TOTAL
ACRES
THIS
LINE

PARCEL NUMBER		SCHOOL DIST.	VOL/PAGE - REG. DEEDS	TOTAL ACRES OF DESC.	ACREAGE & VALUE OF DESCRIPTION SUBJECT TO GENERAL PROPERTY TAX							6. MFL CLOSED ENTERED AFTER 2004 7. MFL OPEN ENTERED BEFORE 2005 8. MFL CLOSED ENTERED BEFORE 2005		EXEMPT FROM GEN. PROPERTY TAX		ACRES THIS LINE
NAME & ADDRESS			SEC. TN. RANGE DESCRIPTION OF PROPERTY		C O D E	ACRES	LAND VALUE	IMPROVEMENT VALUE	TOTAL VALUE	C O D E	ACRES	VALUE	C O D E	ACRES		
2330	11010 912.F 912.F		POYNETTE SCHOOL DISTRICT 4536	0 Rabbit Ln LOT 2, CSM 1266-6-28	A	1.77	\$73,400	\$0	\$73,400							1.77
	Natalie L Patula N3439 Rabbit Lane Poynette, WI, 53955															
2331	11010 912.G 912.G		POYNETTE SCHOOL DISTRICT 4536	W10835 Wildwood Way PRT NW 1/4 SW 1/4 COM N 1/4 COR S.27 S2 E553.97' S22 W1368.43'-POB S39 W662.44' N68 W240.26'--N79 E122' POB. also Lot 2, CSM 2689-18-12	A	4.13	\$96,000	\$202,500	\$298,500							4.13
	Stuart A Fryk W10835 Wildwood Way Poynette, WI, 53955															
2332	11010 912.H 912.H		POYNETTE SCHOOL DISTRICT 4536	0 PRT NW 1/4 SW 1/4 COM N 1/4 COR S.27 S24 W4012.77'-N21E325.65' POB: S75 W395.58' N14 W200' N75 E103.51' CH N46 E122.41' N17 E35.10' S44 E334.21' POB	A	1.60	\$71,800	\$0	\$71,800							1.60
	Thomas F Thurlow 5806 Roosevelt Street Middleton, WI, 53562															
2333	11010 914.01 914.01		POYNETTE SCHOOL DISTRICT 4536	W10598 WILDWOOD WAY Lot 1, CSM 5781-41-31	A	3.73	\$138,300	\$387,600	\$525,900							3.73
	Steven W Schultz, Schultz, Pok Y W10598 Wildwood Way Poynette, WI, 53955															

YEAR 2023	State No.
--------------	-----------

ASSESSMENT ROLL FOR DEKORRA Columbia COUNTY

KEY TO
CODES

1.A - RESIDENTIAL
2.B - COMMERCIAL
3.C - MANUFACTURING
4.D - AGRICULTURAL

5.E - UNDEVELOPED
5m - AGRICULTURAL FOREST
6.F - PRODUCTIVE FOREST LANDS
7.G - OTHER

1. PFC REG. ENTERED BEFORE 1/1/72
2. PFC REG. ENTERED AFTER 12/31/71
3. PFC SPECIAL CLASSIFICATION
4. COUNTY FOREST CROP
5. MFL OPEN ENTERED AFTER 2004
6. MFL CLOSED ENTERED AFTER 2004
7. MFL OPEN ENTERED BEFORE 2005
8. MFL CLOSED ENTERED BEFORE 2005

1. FEDERAL
2. STATE
3. COUNTY
4. OTHER

EXEMPT FROM GEN.
PROPERTY TAX

TOTAL
ACRES
THIS
LINE

PARCEL NUMBER	SCHOOL DIST.	VOL/PAGE - REG. DEEDS	TOTAL ACRES OF DESC.	ACREAGE & VALUE OF DESCRIPTION SUBJECT TO GENERAL PROPERTY TAX								EXEMPT FROM GEN. PROPERTY TAX		TOTAL ACRES THIS LINE
NAME & ADDRESS	SEC. TN. RANGE DESCRIPTION OF PROPERTY	C O D E	ACRES	LAND VALUE	IMPROVEMENT VALUE	TOTAL VALUE	C O D E	ACRES	VALUE	C O D E	ACRES			
2334 11010 914.02 914.02 Steven W Schultz, Schultz, Pok Y W10598 Wildwood Way Poynette, WI, 53955	POYNETTE SCHOOL DISTRICT 4536 W10596 WILDWOOD WAY Lot 2, CSM 5781-41-31, Life Estate of Mary Ann Schultz	A	4.44	\$148,500	\$141,100	\$289,600								4.44
2335 11010 914.04 914.04 Christopher R Pray, Pray, Erica E W10651 Wildwood Way Poynette, WI, 53955	POYNETTE SCHOOL DISTRICT 4536 W10651 WILDWOOD WAY Lot 1, CSM 2946-19-56	A	3.86	\$93,500	\$237,800	\$331,300								3.86
2336 11010 914.05 914.05 JIM DORNIK 800 SUNRISE BAY WAUNAKEE, WI, 53597	POYNETTE SCHOOL DISTRICT 4536 W10673 Wildwood Way Lot 2, CSM 2946-19-56	A	3.44	\$89,400	\$0	\$89,400								3.44
2337 11010 914.08 914.08 Seth Pulsfus, Pulsfus, Kristin W10528 Tipperary Road Poynette, WI, 53955	POYNETTE SCHOOL DISTRICT 4536 W10520 TIPPERARY RD LT 1 CS#4461-31-74	A	1.24	\$68,300	\$173,500	\$241,800								1.24

YEAR 2023	State No.
--------------	-----------

ASSESSMENT ROLL FOR DEKORRA Columbia COUNTY

KEY TO CODES ▶		1.A - RESIDENTIAL 2.B - COMMERCIAL 3.C - MANUFACTURING 4.D - AGRICULTURAL			5.E - UNDEVELOPED 5m - AGRICULTURAL FOREST 6.F - PRODUCTIVE FOREST LANDS 7.G - OTHER			1. PFC REG. ENTERED BEFORE 1/1/72 2. PFC REG. ENTERED AFTER 12/31/71 3. PFC SPECIAL CLASSIFICATION 4. COUNTY FOREST CROP 5. MFL OPEN ENTERED AFTER 2004 6. MFL CLOSED ENTERED AFTER 2004 7. MFL OPEN ENTERED BEFORE 2005 8. MFL CLOSED ENTERED BEFORE 2005				1. FEDERAL 2. STATE 3. COUNTY 4. OTHER		TOTAL ACRES THIS LINE
		ACREAGE & VALUE OF DESCRIPTION SUBJECT TO GENERAL PROPERTY TAX								EXEMPT FROM GEN. PROPERTY TAX				
PROPERTY	C O D E	ACRES	LAND VALUE	IMPROVEMENT VALUE	TOTAL VALUE	C O D E	ACRES	VALUE	C O D E	ACRES				
	A	1.06	\$66,600	\$140,500	\$207,100						1.06			
	A	5.01	\$156,800	\$233,700	\$390,500						5.01			
	A	5.35	\$161,600	\$131,100	\$292,700						5.35			
	A	0.17	\$26,700	\$0	\$26,700						0.17			
LINE; S53W S36E38'; S53W 65'TO MPLETE														

YEAR 2023	State No.
--------------	-----------

ASSESSMENT ROLL FOR DEKORRA Columbia COUNTY

KEY TO
CODES

1.A - RESIDENTIAL
2.B - COMMERCIAL
3.C - MANUFACTURING
4.D - AGRICULTURAL

5.E - UNDEVELOPED
5m - AGRICULTURAL FOREST
6.F - PRODUCTIVE FOREST LANDS
7.G - OTHER

1. PFC REG. ENTERED BEFORE 1/1/72
2. PFC REG. ENTERED AFTER 12/31/71
3. PFC SPECIAL CLASSIFICATION
4. COUNTY FOREST CROP
5. MFL OPEN ENTERED AFTER 2004
6. MFL CLOSED ENTERED AFTER 2004
7. MFL OPEN ENTERED BEFORE 2005
8. MFL CLOSED ENTERED BEFORE 2005

1. FEDERAL
2. STATE
3. COUNTY
4. OTHER

EXEMPT FROM GEN.
PROPERTY TAXTOTAL
ACRES
THIS
LINE

PARCEL NUMBER		SCHOOL DIST.	VOL/PAGE - REG. DEEDS	TOTAL ACRES OF DESC.	ACREAGE & VALUE OF DESCRIPTION SUBJECT TO GENERAL PROPERTY TAX							5. MFL OPEN ENTERED AFTER 2004 6. MFL CLOSED ENTERED AFTER 2004 7. MFL OPEN ENTERED BEFORE 2005 8. MFL CLOSED ENTERED BEFORE 2005		EXEMPT FROM GEN. PROPERTY TAX		ACRES THIS LINE
NAME & ADDRESS			SEC. TN. RANGE DESCRIPTION OF PROPERTY		C O D E	ACRES	LAND VALUE	IMPROVEMENT VALUE	TOTAL VALUE	C O D E	ACRES	VALUE	C O D E	ACRES		
2	11010 914.B 914.B	POYNETTE SCHOOL DISTRICT 4536	0 PCL NE 1/4 SE 1/4; BEG @ E 1/4 COR; S00-23E 307.51'; S53-15W 625.23'; S31-57E 24.86' POB; N53-15E 29.96'; S31-15E 47.21'to the meander corner; S52-35W 30'; N31-57W 47.56' TO POB. Includes all land lying SLY to said meandered In & Lake WI.	A	0.03	\$24,000	\$0	\$24,000							0.03	
3	11010 914.C 914.C	POYNETTE SCHOOL DISTRICT 4536	W10528 TIPPERARY RD PCL IN NE 1/4 SE 1/4 COM E 1/4 COR-POB. N31 W207.67' N52 E82.71' S36 E207.92' S53 W100' POB. ALSO PCL COM E 1/4 COR-POB. S36 E38.16'	A	0.53	\$126,000	\$141,500	\$267,500							0.53	
4	11010 914.E 914.E	POYNETTE SCHOOL DISTRICT 4536	0 PRT NE 1/4 SE 1/4 BEG E 1/4 COR; S0E 307.51'; S53W 595.27'; S31E 24.86' POB; N53E 29.96'; S31E 46.88' to meander corner; S52W 30'; N31W 47.21' POB. Includes all meandered land lying between meandered In & Lake WI.	A	0.05	\$24,000	\$0	\$24,000							0.05	
5	11010 914.G 914.G	POYNETTE SCHOOL DISTRICT 4536	0 ROAD IN NE 1/4 SW 1/4 (1.20A) & N 1/2 OF SE 1/4 (4.25A) AS REC WILDWOOD WAY										X4	5.45	5.45	
	Town of Dekorra W8225 COUNTY ROAD JV POYNETTE, WI, 53955-8886															

YEAR 2023	State No.
--------------	-----------

ASSESSMENT ROLL FOR DEKORRA Columbia COUNTY

KEY TO
CODES

1.A - RESIDENTIAL
2.B - COMMERCIAL
3.C - MANUFACTURING
4.D - AGRICULTURAL

5.E - UNDEVELOPED
5m - AGRICULTURAL FOREST
6.F - PRODUCTIVE FOREST LANDS
7.G - OTHER

1. PFC REG. ENTERED BEFORE 1/1/72
2. PFC REG. ENTERED AFTER 12/31/71
3. PFC SPECIAL CLASSIFICATION
4. COUNTY FOREST CROP
5. MFL OPEN ENTERED AFTER 2004
6. MFL CLOSED ENTERED AFTER 2004
7. MFL OPEN ENTERED BEFORE 2005
8. MFL CLOSED ENTERED BEFORE 2005

1. FEDERAL
2. STATE
3. COUNTY
4. OTHER


EXEMPT FROM GEN.
PROPERTY TAX

TOTAL
ACRES
THIS
LINE

PARCEL NUMBER		SCHOOL DIST.	VOL/PAGE - REG. DEEDS	TOTAL ACRES OF DESC.	ACREAGE & VALUE OF DESCRIPTION SUBJECT TO GENERAL PROPERTY TAX							6. MFL CLOSED ENTERED AFTER 2004 7. MFL OPEN ENTERED BEFORE 2005 8. MFL CLOSED ENTERED BEFORE 2005		EXEMPT FROM GEN. PROPERTY TAX		ACRES THIS LINE
NAME & ADDRESS			SEC. TN. RANGE DESCRIPTION OF PROPERTY		C O D E	ACRES	LAND VALUE	IMPROVEMENT VALUE	TOTAL VALUE	C O D E	ACRES	VALUE	C O D E	ACRES		
2346	11010 914.I 914.I	POYNETTE SCHOOL DISTRICT 4536		W10524 TIPPERARY RD PRT NE 1/4 SE 1/4 COM E 1/4 COR S.27 S0 23' E307.51' S53 15' W376.31' N36 44' W24.75' POB: N36 44' W207.92' N52 35' E80.01' S36 44' E208.85' S53 15' W80' POB	A	0.38	\$41,900	\$192,400	\$234,300						0.38	
	Patrick J Turchan, Turchan, Teresa A W10524 Tipperary Road Poynette, WI, 53955															
2347	11010 914.J 914.J	POYNETTE SCHOOL DISTRICT 4536		W10605 WILDWOOD WAY LOT 1, CSM 299-2-74 --- ALSO COM N COR C.S. 299, S43W156.87' N12E98.95' N79E89.75' POB.	A	2.96	\$84,800	\$272,600	\$357,400						2.96	
	Thomas A Piechocki, Piechocki, Ruth Anne W10605 Wildwood Way Poynette, WI, 53955															
2348	11010 914.K 914.K	POYNETTE SCHOOL DISTRICT 4536		W10684 WILDWOOD WAY Lot 1, CSM 2035-12-22 see exceptions	A	1.32	\$69,100	\$168,300	\$237,400						1.32	
	Nichole L Koepp W10684 Wildwood Way Poynette, WI, 53955															
2349	11010 914.L 914.L	POYNETTE SCHOOL DISTRICT 4536	0	A PARCEL OF LAND S OF TIPPER ARY RD AND LOCATED BETWEEN #914.C & 914.E PUT ON TAX ROLL 1/20/91 R104-602	A	0.37	\$44,300	\$0	\$44,300						0.37	
	Wildwood Bluff Estates PO Box 217 Poynette, WI, 53955															

YEAR 2023	State No.
--------------	-----------

ASSESSMENT ROLL FOR DEKORRA Columbia COUNTY

KEY TO
CODES 

1.A - RESIDENTIAL
2.B - COMMERCIAL
3.C - MANUFACTURING
4.D - AGRICULTURAL

5.E - UNDEVELOPED
5m - AGRICULTURAL FOREST
6.F - PRODUCTIVE FOREST LANDS
7.G - OTHER

1. PFC REG. ENTERED BEFORE 1/1/72
2. PFC REG. ENTERED AFTER 12/31/71
3. PFC SPECIAL CLASSIFICATION
4. COUNTY FOREST CROP
5. MFL OPEN ENTERED AFTER 2004
6. MFL CLOSED ENTERED AFTER 2004
7. MFL OPEN ENTERED BEFORE 2005
8. MFL CLOSED ENTERED BEFORE 2005

1. FEDERAL
2. STATE
3. COUNTY
4. OTHER

EXEMPT FROM GEN.
PROPERTY TAX

TOTAL
ACRES
THIS
LINE

PARCEL NUMBER	SCHOOL DIST.	VOL/PAGE - REG. DEEDS	TOTAL ACRES OF DESC.	ACREAGE & VALUE OF DESCRIPTION SUBJECT TO GENERAL PROPERTY TAX						EXEMPT FROM GEN. PROPERTY TAX			ACRES THIS LINE
	NAME & ADDRESS	SEC. TN. RANGE DESCRIPTION OF PROPERTY	C O D E	ACRES	LAND VALUE	IMPROVEMENT VALUE	TOTAL VALUE	C O D E	ACRES	VALUE	C O D E	ACRES	
0	11010 914.M 914.M POYNETTE SCHOOL DISTRICT 4536 Wildwood Bluff Estates PO Box 217 Poynette, WI, 53955	0 A PARCEL OF LAND KNOW AS WILDWOOD REC PARK-PUT ON TAX ROLL 1/20/91 R104-602	A	4.00	\$16,000	\$0	\$16,000						4.00
L	11010 914.O 914.O POYNETTE SCHOOL DISTRICT 4536 The William W & Mary Ann Schultz Rev Trust Dated 11/15/2005 W10596 Wildwood Way Poynette, WI, 53955	0 Lot 2, CSM 1621-8-35	E A	1.16 5.00	\$2,200 \$156,600	\$0 \$0	\$2,200 \$156,600						6.16
		Parcel Total		6.16	\$158,800	\$0	\$158,800		0.00	\$0		0.00	
2	11010 914.P 914.P POYNETTE SCHOOL DISTRICT 4536 Jacqueline Ann & Gary Lewis Fox Rev Tr uta dtd 12/17/2012 W10548 Tipperary Road Poynette, WI, 53955	W10548 Tipperary Rd Comm E1/4 cor Sec 27, S00-29-58E 309.89', S53-15-58W 294.37', S53-11-55W 182.05', N32-01-43W 24.83' to POB, S53-11-55W 147.08', N32-01-43W 205.94', N52-31-27E 147.23', S32-01-43E 207.67' to POB	A	0.69	\$139,700	\$103,000	\$242,700						0.69
3	11010 915 915 POYNETTE SCHOOL DISTRICT 4536 Town of Dekorra W8225 COUNTY ROAD J-V POYNETTE, WI, 53955-8886	W10899 Tipperary Rd PCL IN SE 1/4 OF SE 1/4 COMM AT SW COR LOT 16-BLOCK 4-KRUEGER'S 1ST ADD TO TIPPERARY PLAT								X4		0.49	0.49

YEAR 2023	State No.
--------------	-----------

ASSESSMENT ROLL FOR DEKORRA Columbia COUNTY

KEY TO
CODES

1.A - RESIDENTIAL
2.B - COMMERCIAL
3.C - MANUFACTURING
4.D - AGRICULTURAL

5.E - UNDEVELOPED
5m - AGRICULTURAL FOREST
6.F - PRODUCTIVE FOREST LANDS
7.G - OTHER

1. PFC REG. ENTERED BEFORE 1/1/72
2. PFC REG. ENTERED AFTER 12/31/71
3. PFC SPECIAL CLASSIFICATION
4. COUNTY FOREST CROP
5. MFL OPEN ENTERED AFTER 2004
6. MFL CLOSED ENTERED AFTER 2004
7. MFL OPEN ENTERED BEFORE 2005
8. MFL CLOSED ENTERED BEFORE 2005

1. FEDERAL
2. STATE
3. COUNTY
4. OTHER

EXEMPT FROM GEN.
PROPERTY TAX

TOTAL
ACRES
THIS
LINE

PARCEL NUMBER		SCHOOL DIST.	VOL/PAGE - REG. DEEDS	TOTAL ACRES OF DESC.	ACREAGE & VALUE OF DESCRIPTION SUBJECT TO GENERAL PROPERTY TAX						6. MFL CLOSED ENTERED AFTER 2004 7. MFL OPEN ENTERED BEFORE 2005 8. MFL CLOSED ENTERED BEFORE 2005		EXEMPT FROM GEN. PROPERTY TAX		ACRES THIS LINE
NAME & ADDRESS			SEC. TN. RANGE DESCRIPTION OF PROPERTY		C O D E	ACRES	LAND VALUE	IMPROVEMENT VALUE	TOTAL VALUE	C O D E	ACRES	VALUE	C O D E	ACRES	
2354	11010 916 916	POYNETTE SCHOOL DISTRICT 4536	0	GOV'T LOT 1									X5	11.50	11.50
	Wisconsin Power & Light Real Estate Dept 4902 N Biltmore Lane Suite 1000 Madison, WI, 53718-2148														
2355	11010 917 917	POYNETTE SCHOOL DISTRICT 4536	0	GOV'T LOT 2									X5	37.23	37.23
	Wisconsin Power & Light Real Estate Dept 4902 N Biltmore Lane Suite 1000 Madison, WI, 53718-2148														
2356	11010 918 918	POYNETTE SCHOOL DISTRICT 4536		W10893 TIPPERARY RD Part of the SE Q of the SE Q of Sec 28 & the SW Q of the SW Q of Sec 27, described as follows: Comm at the SE cor of Lot 22, Blk 3 of Krueger's 1st Add to Tipperary Plat; S9- 15W 60'; S80-45E 19.1'; N82-37E 164.2' to POB; cont 65'; S9-20W 200'; S82-37W 67.35'; N13-06E 50'; N8-40E 150' to POB.	A	0.28	\$38,000	\$147,300	\$185,300						0.28
	John Willard Welhoefer W10893 Tipperary Road Poynette, WI, 53955														
2357	11010 919.01 919.01	LODI SCHOOL DISTRICT 3150		N3090 PERRY ST Lot 1, CSM 4830-34-29	A	0.50	\$32,800	\$197,200	\$230,000						0.50
	Mallory Thompson, Roelke, Jacob N3090 Perry Street Poynette, WI, 53955														

YEAR 2023	State No.
--------------	-----------

ASSESSMENT ROLL FOR DEKORRA Columbia COUNTY

KEY TO
CODES

1.A - RESIDENTIAL
2.B - COMMERCIAL
3.C - MANUFACTURING
4.D - AGRICULTURAL

5.E - UNDEVELOPED
5m - AGRICULTURAL FOREST
6.F - PRODUCTIVE FOREST LANDS
7.G - OTHER

1. PFC REG. ENTERED BEFORE 1/1/72
2. PFC REG. ENTERED AFTER 12/31/71
3. PFC SPECIAL CLASSIFICATION
4. COUNTY FOREST CROP
5. MFL OPEN ENTERED AFTER 2004
6. MFL CLOSED ENTERED AFTER 2004
7. MFL OPEN ENTERED BEFORE 2005
8. MFL CLOSED ENTERED BEFORE 2005

1. FEDERAL
2. STATE
3. COUNTY
4. OTHER

EXEMPT FROM GEN.
PROPERTY TAX

TOTAL
ACRES
THIS
LINE

PARCEL NUMBER	SCHOOL DIST.	VOL/PAGE - REG. DEEDS	TOTAL ACRES OF DESC.	ACREAGE & VALUE OF DESCRIPTION SUBJECT TO GENERAL PROPERTY TAX								EXEMPT FROM GEN. PROPERTY TAX		TOTAL ACRES THIS LINE
NAME & ADDRESS	SEC. TN. RANGE DESCRIPTION OF PROPERTY	C O D E	ACRES	LAND VALUE	IMPROVEMENT VALUE	TOTAL VALUE	C O D E	ACRES	VALUE	C O D E	ACRES			
2358 11010 919.06 Lodi School District 3150 KAREN K WOLFF, WOLFF, DAVID J N3086 PERRY STREET POYNETTE, WI, 53955-9485	0 Lot 4, CSM 4831-34-30	A	0.90	\$35,300	\$0	\$35,300								0.90
2359 11010 919.07 Lodi School District 3150 TOWN OF DEKORRA W8225 COUNTY ROAD JV POYNETTE, WI, 53955-8886	0 Part of CSM 4831-34-30, dedicated to the public described as follows: Comm at SE cor of Lot 1, CSM 4831, also POB; S00-06-10E 51.79'; S89-55-41W 364.84'; alg radius curve N81-41-14E 37.84'; N73-26-48E 136.20'; radius curve N81-44-14E 53.89'; N56-55-41E 148.42' to POB.									X4	0.31			0.31
2360 11010 919.08 Lodi School District 3150 Sandra S Enge N3077 Perry Street Poynette, WI, 53955	N3075 County Highway V Lot 1, CSM 5788-41-38	A	1.84	\$66,700	\$646,000	\$712,700								1.84
2361 11010 920 Lodi School District 3150 DAVID J WOLFF, WOLFF, KAREN K N3086 PERRY STREET POYNETTE, WI, 53955-9485	N3086 PERRY ST LOT 4-BLOCK 2-WIS LAKE PLAT (C.P.)	A	0.14	\$21,900	\$36,000	\$57,900								0.14

YEAR 2023	State No.
--------------	-----------

ASSESSMENT ROLL FOR DEKORRA Columbia COUNTY

KEY TO
CODES

1.A - RESIDENTIAL
2.B - COMMERCIAL
3.C - MANUFACTURING
4.D - AGRICULTURAL

5.E - UNDEVELOPED
5m - AGRICULTURAL FOREST
6.F - PRODUCTIVE FOREST LANDS
7.G - OTHER

1. PFC REG. ENTERED BEFORE 1/1/72
2. PFC REG. ENTERED AFTER 12/31/71
3. PFC SPECIAL CLASSIFICATION
4. COUNTY FOREST CROP
5. MFL OPEN ENTERED AFTER 2004
6. MFL CLOSED ENTERED AFTER 2004
7. MFL OPEN ENTERED BEFORE 2005
8. MFL CLOSED ENTERED BEFORE 2005

1. FEDERAL
2. STATE
3. COUNTY
4. OTHER

EXEMPT FROM GEN.
PROPERTY TAX

TOTAL
ACRES
THIS
LINE

2362

2363

2364

2365

PARCEL NUMBER	SCHOOL DIST.	VOL/PAGE - REG. DEEDS	TOTAL ACRES OF DESC.	ACREAGE & VALUE OF DESCRIPTION SUBJECT TO GENERAL PROPERTY TAX								EXEMPT FROM GEN. PROPERTY TAX		TOTAL ACRES THIS LINE
NAME & ADDRESS	SEC. TN. RANGE DESCRIPTION OF PROPERTY	C O D E	ACRES	LAND VALUE	IMPROVEMENT VALUE	TOTAL VALUE	C O D E	ACRES	VALUE	C O D E	ACRES			
11010 920.A LODI SCHOOL 920.A DISTRICT 3150 Andrew R Klaila N3080 Perry Street Poynette, WI, 53955	N3080 PERRY ST LOTS 5 & 6-BLOCK 2-WIS LAKE PLAT & W 1/2 VAC LAKE ST ABUT SD LOTS	A	0.29	\$36,900	\$156,100	\$193,000								0.29
11010 921 LODI SCHOOL 921 DISTRICT 3150 Nancy D Honeyman Trust Dated 7/20/1994 820 Fellow Street St Charles, IL, 60174	W10932 CORNING ST LOT 1-BLOCK 3-CAMP PERRY	A	0.19	\$28,400	\$135,700	\$164,100								0.19
11010 922 LODI SCHOOL 922 DISTRICT 3150 Wendy S Kohley W10924 Corning Street Poynette, WI, 53955	0 LOT 3-BLOCK 3-WIS LAKE PLAT (C.P.)	A	0.12	\$17,500	\$0	\$17,500								0.12
11010 924.01 LODI SCHOOL 924.01 DISTRICT 3150 Kim K & Antoinette Lindholm Revocable Trust dated 1/30/2019 W10933 Corning Street Poynette, WI, 53955	W10933 CORNING ST Lot 1, CSM 6342-46-91	A	1.29	\$62,300	\$277,600	\$339,900								1.29

YEAR 2023	State No.
--------------	-----------

ASSESSMENT ROLL FOR DEKORRA Columbia COUNTY

KEY TO
CODES

1.A - RESIDENTIAL
2.B - COMMERCIAL
3.C - MANUFACTURING
4.D - AGRICULTURAL

5.E - UNDEVELOPED
5m - AGRICULTURAL FOREST
6.F - PRODUCTIVE FOREST LANDS
7.G - OTHER

1. PFC REG. ENTERED BEFORE 1/1/72
2. PFC REG. ENTERED AFTER 12/31/71
3. PFC SPECIAL CLASSIFICATION
4. COUNTY FOREST CROP
5. MFL OPEN ENTERED AFTER 2004
6. MFL CLOSED ENTERED AFTER 2004
7. MFL OPEN ENTERED BEFORE 2005
8. MFL CLOSED ENTERED BEFORE 2005

1. FEDERAL
2. STATE
3. COUNTY
4. OTHER

EXEMPT FROM GEN.
PROPERTY TAX

TOTAL
ACRES
THIS
LINE

PARCEL NUMBER	SCHOOL DIST.	VOL/PAGE - REG. DEEDS	TOTAL ACRES OF DESC.	ACREAGE & VALUE OF DESCRIPTION SUBJECT TO GENERAL PROPERTY TAX								EXEMPT FROM GEN. PROPERTY TAX		TOTAL ACRES THIS LINE
NAME & ADDRESS	SEC. TN. RANGE DESCRIPTION OF PROPERTY	C O D E	ACRES	LAND VALUE	IMPROVEMENT VALUE	TOTAL VALUE	C O D E	ACRES	VALUE	C O D E	ACRES			
2366 11010 926.01 Lodi School District 3150 Kim K & Antoinette Lindholm Revocable Trust dated 1/30/2019 W10933 Corning Street Poynette, WI, 53955	W10937 CORNING ST LOT 1, CSM 5487-39-2	A	0.23	\$35,000	\$47,000	\$82,000								0.23
2367 11010 928 Lodi School District 3150 Velia Mioni Irrevocable Standby Trust # 0424983, Mioni Baez, Katherine L 3655 N Alpine Rd Apt #A313 Rockford, IL, 61114	W10909 Willow Ave Lot 3, Blk 4, Camp Perry Plat	A	0.19	\$28,100	\$63,500	\$91,600								0.19
2368 11010 929 Lodi School District 3150 John G Virnig, Elisabeth L Virnig W10915 Willow Avenue Poynette, WI, 53955	W10915 Willow Ave Lot 4, Blk 4, Camp Perry	A	0.19	\$28,100	\$67,700	\$95,800								0.19
2369 11010 93 POYNETTE SCHOOL DISTRICT 4536 Carolyn C McKenzie 1308 N 44th Street Milwaukee, WI, 53208	W9296 COUNTY V LOTS 1-2-3 & 4-BLOCK 8-VILLAGE OF DEKORRA.	A	0.69	\$15,000	\$0	\$15,000								0.69

YEAR 2023	State No.
--------------	-----------

ASSESSMENT ROLL FOR DEKORRA Columbia COUNTY

KEY TO
CODES

1.A - RESIDENTIAL
2.B - COMMERCIAL
3.C - MANUFACTURING
4.D - AGRICULTURAL

5.E - UNDEVELOPED
5m - AGRICULTURAL FOREST
6.F - PRODUCTIVE FOREST LANDS
7.G - OTHER

1. PFC REG. ENTERED BEFORE 1/1/72
2. PFC REG. ENTERED AFTER 12/31/71
3. PFC SPECIAL CLASSIFICATION
4. COUNTY FOREST CROP
5. MFL OPEN ENTERED AFTER 2004
6. MFL CLOSED ENTERED AFTER 2004
7. MFL OPEN ENTERED BEFORE 2005
8. MFL CLOSED ENTERED BEFORE 2005

1. FEDERAL
2. STATE
3. COUNTY
4. OTHER

EXEMPT FROM GEN.
PROPERTY TAX

TOTAL
ACRES
THIS
LINE

PARCEL NUMBER	SCHOOL DIST.	VOL/PAGE - REG. DEEDS	TOTAL ACRES	ACREAGE & VALUE OF DESCRIPTION SUBJECT TO GENERAL PROPERTY TAX					6. MFL CLOSED ENTERED AFTER 2004 7. MFL OPEN ENTERED BEFORE 2005 8. MFL CLOSED ENTERED BEFORE 2005			EXEMPT FROM GEN. PROPERTY TAX		ACRES THIS LINE	
		OF DESC.		ACRES	LAND VALUE	IMPROVEMENT VALUE	TOTAL VALUE	C O D E	ACRES	VALUE	C O D E	ACRES			
11010 930 930	LODI SCHOOL DISTRICT 3150			A	0.19	\$28,100	\$45,500	\$73,600							0.19
		W10919 Willow Ave LOT 5-BLOCK 4- Camp Perry													
Jody I Amsberry 2903 Cottonwood Court Newbury Park, CA, 91320															
11010 931 931	LODI SCHOOL DISTRICT 3150			A	0.14	\$20,500	\$106,800	\$127,300							0.14
		W10933 Willow Ave Lot 6, Blk 4, Camp Perry													
W10933 WILLOW AVE LLC W10820 COUNTY ROAD V POYNETTE, WI, 53955															
11010 932 932	LODI SCHOOL DISTRICT 3150			A	0.19	\$28,400	\$122,300	\$150,700							0.19
		W10924 CORNING ST LOT 7-BLOCK 4- Camp Perry													
Wendy S Kohley W10924 Corning Street Poynette, WI, 53955															
11010 933 933	LODI SCHOOL DISTRICT 3150			A	0.12	\$17,500	\$77,700	\$95,200							0.12
		W10920 CORNING ST LOT 8-BLOCK 4- Camp Perry													
Margaret M Shelkey, Cruice, James W10920 Corning Street Poynette, WI, 53955															

YEAR 2023	State No.
--------------	-----------

ASSESSMENT ROLL FOR DEKORRA Columbia COUNTY

KEY TO
CODES

1.A - RESIDENTIAL
2.B - COMMERCIAL
3.C - MANUFACTURING
4.D - AGRICULTURAL

5.E - UNDEVELOPED
5m - AGRICULTURAL FOREST
6.F - PRODUCTIVE FOREST LANDS
7.G - OTHER

1. PFC REG. ENTERED BEFORE 1/1/72
2. PFC REG. ENTERED AFTER 12/31/71
3. PFC SPECIAL CLASSIFICATION
4. COUNTY FOREST CROP
5. MFL OPEN ENTERED AFTER 2004
6. MFL CLOSED ENTERED AFTER 2004
7. MFL OPEN ENTERED BEFORE 2005
8. MFL CLOSED ENTERED BEFORE 2005

1. FEDERAL
2. STATE
3. COUNTY
4. OTHER

EXEMPT FROM GEN.
PROPERTY TAX

TOTAL
ACRES
THIS
LINE

PARCEL NUMBER	SCHOOL DIST.	VOL/PAGE - REG. DEEDS	TOTAL ACRES OF DESC.	ACREAGE & VALUE OF DESCRIPTION SUBJECT TO GENERAL PROPERTY TAX								EXEMPT FROM GEN. PROPERTY TAX		TOTAL ACRES THIS LINE
NAME & ADDRESS	SEC. TN. RANGE DESCRIPTION OF PROPERTY	C O D E	ACRES	LAND VALUE	IMPROVEMENT VALUE	TOTAL VALUE	C O D E	ACRES	VALUE	C O D E	ACRES			
2374 11010 934 Lodi School District 3150 Donald R Williams W10908 Corning Street Poynette, WI, 53955	W10914 CORNING ST LOT 9-BLOCK 4- Camp Perry	A	0.19	\$28,200	\$78,500	\$106,700								0.19
2375 11010 935 Lodi School District 3150 Donald R Williams, Williams, Jennifer W10908 Corning Street Poynette, WI, 53955	W10908 CORNING ST LOT 10-BLOCK 4- Camp Perry	A	0.19	\$28,400	\$154,000	\$182,400								0.19
2376 11010 936.A Lodi School District 3150 GV Lakeside LLC 4606 Verona Road Madison, WI, 53711	W10960 CORNING ST LOT 1, CSM 672-3-147	B	0.57	\$308,200	\$107,900	\$416,100								0.57
2377 11010 936.B Lodi School District 3150 GV Lakeside LLC 4606 Verona Road Madison, WI, 53711	0 LOT 2, CSM 672-3-147	B	0.23	\$29,900	\$0	\$29,900								0.23

YEAR 2023	State No.
--------------	-----------

ASSESSMENT ROLL FOR DEKORRA Columbia COUNTY

KEY TO
CODES

1.A - RESIDENTIAL
2.B - COMMERCIAL
3.C - MANUFACTURING
4.D - AGRICULTURAL

5.E - UNDEVELOPED
5m - AGRICULTURAL FOREST
6.F - PRODUCTIVE FOREST LANDS
7.G - OTHER

1. PFC REG. ENTERED BEFORE 1/1/72
2. PFC REG. ENTERED AFTER 12/31/71
3. PFC SPECIAL CLASSIFICATION
4. COUNTY FOREST CROP
5. MFL OPEN ENTERED AFTER 2004
6. MFL CLOSED ENTERED AFTER 2004
7. MFL OPEN ENTERED BEFORE 2005
8. MFL CLOSED ENTERED BEFORE 2005

1. FEDERAL
2. STATE
3. COUNTY
4. OTHER

EXEMPT FROM GEN.
PROPERTY TAX

TOTAL
ACRES
THIS
LINE

2378

2379

2380

2381

PARCEL NUMBER	SCHOOL DIST.	VOL/PAGE - REG. DEEDS	TOTAL ACRES OF DESC.	ACREAGE & VALUE OF DESCRIPTION SUBJECT TO GENERAL PROPERTY TAX								EXEMPT FROM GEN. PROPERTY TAX		TOTAL ACRES THIS LINE
NAME & ADDRESS	SEC. TN. RANGE DESCRIPTION OF PROPERTY	C O D E	ACRES	LAND VALUE	IMPROVEMENT VALUE	TOTAL VALUE	C O D E	ACRES	VALUE	C O D E	ACRES			
11010 937 937 James F Mosel, Mosel, Susan L, et al. 4112 Maher Avenue Madison, WI, 53716	LODI SCHOOL DISTRICT 3150 N3091 Perry St Lot 3, Blk 9, Wisconsin Lake Plat	A	0.34	\$200,000	\$32,500	\$232,500								0.34
11010 938 938 Patrick E Riley, Riley, Kerry L, et al. N2497 County Road V Lodi, WI, 53555	LODI SCHOOL DISTRICT 3150 N3087 PERRY ST Lot 4, Blk 9, Wisconsin Lake Plat	A	0.16	\$200,000	\$29,500	\$229,500								0.16
11010 939 939 Sandra S Enge N3077 Perry Street Poynette, WI, 53955	LODI SCHOOL DISTRICT 3150 N3077 PERRY ST Comm at pt on W margin Perry St at SE cor Lot 4, Block 9, Wisconsin Lake Plat; Sly 120'; Wly to Lake Wis; Nly alg shore line to pt W of beginning; Ely alg Sly line of Lot 4 extended to POB	A	0.46	\$292,800	\$196,000	\$488,800								0.46
11010 94 94 Curtis Smith W9284 County Road V Poynette, WI, 53955	POYNETTE SCHOOL DISTRICT 4536 W9284 County Highway V Lots 5 & 6 & Lots 19 & 20, Blk 8, Dekorra	A	0.69	\$30,000	\$117,900	\$147,900								0.69

YEAR 2023	State No.
--------------	-----------

ASSESSMENT ROLL FOR DEKORRA Columbia COUNTY

KEY TO
CODES

1.A - RESIDENTIAL
2.B - COMMERCIAL
3.C - MANUFACTURING
4.D - AGRICULTURAL

5.E - UNDEVELOPED
5m - AGRICULTURAL FOREST
6.F - PRODUCTIVE FOREST LANDS
7.G - OTHER

1. PFC REG. ENTERED BEFORE 1/1/72
2. PFC REG. ENTERED AFTER 12/31/71
3. PFC SPECIAL CLASSIFICATION
4. COUNTY FOREST CROP
5. MFL OPEN ENTERED AFTER 2004
6. MFL CLOSED ENTERED AFTER 2004
7. MFL OPEN ENTERED BEFORE 2005
8. MFL CLOSED ENTERED BEFORE 2005

1. FEDERAL
2. STATE
3. COUNTY
4. OTHER

EXEMPT FROM GEN.
PROPERTY TAX

TOTAL
ACRES
THIS
LINE

PARCEL NUMBER	SCHOOL DIST.	VOL/PAGE - REG. DEEDS	TOTAL ACRES	ACREAGE & VALUE OF DESCRIPTION				6. MFL CLOSED ENTERED AFTER 2004 7. MFL OPEN ENTERED BEFORE 2005 8. MFL CLOSED ENTERED BEFORE 2005			EXEMPT FROM GEN. PROPERTY TAX		ACRES THIS LINE
		OF DESC.											
NAME & ADDRESS		SEC. TN. RANGE DESCRIPTION OF PROPERTY		C O D E	ACRES	LAND VALUE	IMPROVEMENT VALUE	TOTAL VALUE	C O D E	ACRES	VALUE	C O D E	ACRES
11010 940.A Lodi School District 3150 940.A Wendy S Kohley W10924 Corning Street Poynette, WI, 53955		0 LOT 1-BLK 3-WIS LAKE PLAT		A	0.12	\$17,500	\$10,800	\$28,300					0.12
11010 941.04 Lodi School District 3150 941.04 Philip L Sauby, Sauby, Darlene K N3080 County Road V Poynette, WI, 53955		N3080 CTH V Lot 2, CSM 6429-47-82		A	0.69	\$50,000	\$118,200	\$168,200					0.69
11010 941.1 Lodi School District 3150 941.1 DAVID J WOLFF, WOLFF, KAREN K N3086 PERRY STREET POYNETTE, WI, 53955-9485		W10941 HELLCKORN LOT 1, CSM 112-1-112		A	0.36	\$39,300	\$0	\$39,300					0.36
11010 941.2 Lodi School District 3150 941.2 Zachary J Copiskey W10919 Helleckson Road Poynette, WI, 53955		W10919 Helleckson Rd LOT 2, CSM 112-1-112		A	0.46	\$42,500	\$124,800	\$167,300					0.46

YEAR 2023	State No.
--------------	-----------

ASSESSMENT ROLL FOR DEKORRA Columbia COUNTY

KEY TO
CODES

1.A - RESIDENTIAL
2.B - COMMERCIAL
3.C - MANUFACTURING
4.D - AGRICULTURAL

5.E - UNDEVELOPED
5m - AGRICULTURAL FOREST
6.F - PRODUCTIVE FOREST LANDS
7.G - OTHER

1. PFC REG. ENTERED BEFORE 1/1/72
2. PFC REG. ENTERED AFTER 12/31/71
3. PFC SPECIAL CLASSIFICATION
4. COUNTY FOREST CROP
5. MFL OPEN ENTERED AFTER 2004
6. MFL CLOSED ENTERED AFTER 2004
7. MFL OPEN ENTERED BEFORE 2005
8. MFL CLOSED ENTERED BEFORE 2005

1. FEDERAL
2. STATE
3. COUNTY
4. OTHER

EXEMPT FROM GEN.
PROPERTY TAX

TOTAL
ACRES
THIS
LINE

PARCEL NUMBER	SCHOOL	VOL/PAGE - REG. DEEDS	TOTAL ACRES	ACREAGE & VALUE OF DESCRIPTION					6. MFL CLOSED ENTERED AFTER 2004 7. MFL OPEN ENTERED BEFORE 2005 8. MFL CLOSED ENTERED BEFORE 2005			EXEMPT FROM GEN. PROPERTY TAX		ACRES THIS LINE
	DIST.		OF DESC.	SUBJECT TO GENERAL PROPERTY TAX										
NAME & ADDRESS		SEC. TN. RANGE DESCRIPTION OF PROPERTY		C O D E	ACRES	LAND VALUE	IMPROVEMENT VALUE	TOTAL VALUE	C O D E	ACRES	VALUE	C O D E	ACRES	
11010 941.3 Lodi School District 3150 941.3 Paul J Martin W10907 Helleckson Road Poynette, WI, 53955		W10907 HELLECKSON RD Lot 3, CSM 112-1-112; also stip of land 20 X 158 S of Lot 3		A	0.43	\$41,500	\$146,000	\$187,500						0.43
11010 941.B Lodi School District 3150 941.B Lisa A Wilson, McMahon, Jane E W10817 County Road V Poynette, WI, 53955		W10817 County Highway V W 40' of Lot 2, Lots 3 & 4, Blk 1, 2nd Addition to Camp Perry; also land between said lots and CTH V		A	0.50	\$43,800	\$228,900	\$272,700						0.50
11010 941.C Lodi School District 3150 941.C James E Espeseth 1817 Keyes Avenue Madison, WI, 53711		CORNING ST Prt NW1/4 SW1/4 S.34 1 SQ A, Beg @SW cor L-14-Blk 2-2nd Add Camp Perry, E 135'; N77-32E 330'; S54.8' POB; S208.708'; S77-32W 208.708'; N208.708'; N77-32E 208.708'.		A	0.95	\$58,500	\$0	\$58,500						0.95
11010 941.C2 Lodi School District 3150 941.C2 Todd Lee Kramer, Kramer, Sally Marie W10803 CTH V Poynette, WI, 53955		W10803 County Highway V LOT 1, CSM 1966-11-62		A	0.25	\$35,700	\$181,400	\$217,100						0.25

YEAR 2023	State No.
--------------	-----------

ASSESSMENT ROLL FOR DEKORRA Columbia COUNTY

KEY TO
CODES

1.A - RESIDENTIAL
2.B - COMMERCIAL
3.C - MANUFACTURING
4.D - AGRICULTURAL

5.E - UNDEVELOPED
5m - AGRICULTURAL FOREST
6.F - PRODUCTIVE FOREST LANDS
7.G - OTHER

1. PFC REG. ENTERED BEFORE 1/1/72
2. PFC REG. ENTERED AFTER 12/31/71
3. PFC SPECIAL CLASSIFICATION
4. COUNTY FOREST CROP
5. MFL OPEN ENTERED AFTER 2004
6. MFL CLOSED ENTERED AFTER 2004
7. MFL OPEN ENTERED BEFORE 2005
8. MFL CLOSED ENTERED BEFORE 2005

1. FEDERAL
2. STATE
3. COUNTY
4. OTHER

EXEMPT FROM GEN.
PROPERTY TAX

TOTAL
ACRES
THIS
LINE

PARCEL NUMBER	SCHOOL DIST.	VOL/PAGE - REG. DEEDS	TOTAL ACRES	ACREAGE & VALUE OF DESCRIPTION					6. MFL CLOSED ENTERED AFTER 2004 7. MFL OPEN ENTERED BEFORE 2005 8. MFL CLOSED ENTERED BEFORE 2005			EXEMPT FROM GEN. PROPERTY TAX		ACRES THIS LINE
		OF DESC.												
NAME & ADDRESS		SEC. TN. RANGE DESCRIPTION OF PROPERTY		C O D E	ACRES	LAND VALUE	IMPROVEMENT VALUE	TOTAL VALUE	C O D E	ACRES	VALUE	C O D E	ACRES	
11010 941.E Lodi School District 3150 941.E Wendy S Kohley W10924 Corning Street Poynette, WI, 53955		W10913 CORNING ST LOT 2-BLK 3-WIS LAKE PLAT		A	0.12	\$17,500	\$82,500	\$100,000						0.12
11010 941.I Lodi School District 3150 941.I Susan J Atkinson W10897 Corning Street Poynette, WI, 53955		W10897 CORNING ST Lots 1 & 2, Blk 7, Wisconsin Lake Plat		A	0.20	\$30,600	\$102,300	\$132,900						0.20
11010 941.J Lodi School District 3150 941.J Norman B Brux, Brux, Doris W10879 County Road V Poynette, WI, 53955		0 LOTS 1 & 2-BLK 2-2ND ADD CAMP PERRY		A	0.37	\$39,600	\$0	\$39,600						0.37
11010 941.K Lodi School District 3150 941.K Donald M Dixon N3058 County Road V Poynette, WI, 53955		N3058 County Highway V LOT 1, CSM 5023-35-87		A	0.23	\$35,000	\$118,900	\$153,900						0.23

YEAR 2023	State No.
--------------	-----------

ASSESSMENT ROLL FOR DEKORRA Columbia COUNTY

KEY TO
CODES

1.A - RESIDENTIAL
2.B - COMMERCIAL
3.C - MANUFACTURING
4.D - AGRICULTURAL

5.E - UNDEVELOPED
5m - AGRICULTURAL FOREST
6.F - PRODUCTIVE FOREST LANDS
7.G - OTHER

1. PFC REG. ENTERED BEFORE 1/1/72
2. PFC REG. ENTERED AFTER 12/31/71
3. PFC SPECIAL CLASSIFICATION
4. COUNTY FOREST CROP
5. MFL OPEN ENTERED AFTER 2004
6. MFL CLOSED ENTERED AFTER 2004
7. MFL OPEN ENTERED BEFORE 2005
8. MFL CLOSED ENTERED BEFORE 2005

1. FEDERAL
2. STATE
3. COUNTY
4. OTHER

EXEMPT FROM GEN.
PROPERTY TAX

TOTAL
ACRES
THIS
LINE

2394

2395

2396

2397

PARCEL NUMBER	SCHOOL DIST.	VOL/PAGE - REG. DEEDS	TOTAL ACRES OF DESC.	ACREAGE & VALUE OF DESCRIPTION SUBJECT TO GENERAL PROPERTY TAX								EXEMPT FROM GEN. PROPERTY TAX		TOTAL ACRES THIS LINE
NAME & ADDRESS	SEC. TN. RANGE DESCRIPTION OF PROPERTY	C O D E	ACRES	LAND VALUE	IMPROVEMENT VALUE	TOTAL VALUE	C O D E	ACRES	VALUE	C O D E	ACRES			
11010 941.L LODI SCHOOL 941.L DISTRICT 3150	N3044 County Highway V LOT 1, CSM 1219-5-211	A	0.85	\$55,200	\$129,900	\$185,100								0.85
Robert R Smith, Smith, Sandra L N3044 County Road V Poynette, WI, 53955														
11010 941.N LODI SCHOOL 941.N DISTRICT 3150	0 COUNTY HWY V Lots 3 & 4, Blk 7, Wisconsin Lake Plat	A	0.23	\$35,000	\$17,800	\$52,800								0.23
Susan J Atkinson W10897 Corning Street Poynette, WI, 53955														
11010 941.O LODI SCHOOL 941.O DISTRICT 3150	N3066 County Highway V LOTS 11 & 12 BLOCK 7-WIS LAKE PLAT ALSO PRT OF LT 1 CS#1711	A	0.36	\$39,300	\$169,700	\$209,000								0.36
David A Kinnunen, Kinnunen, Robin R N3066 Hwy V Poynette, WI, 53955														
11010 941.P LODI SCHOOL 941.P DISTRICT 3150	W10941 Helleckson Rd LOTS 11 & 12 BLOCK 2 WIS. LAKE PLAT ALSO PCL 50 X 100 VAC ST ADJ	A	0.35	\$38,800	\$135,900	\$174,700								0.35
DAVID J WOLFF, WOLFF, KAREN K N3086 PERRY STREET POYNETTE, WI, 53955-9485														

YEAR 2023	State No.
--------------	-----------

ASSESSMENT ROLL FOR DEKORRA Columbia COUNTY

KEY TO
CODES

1.A - RESIDENTIAL
2.B - COMMERCIAL
3.C - MANUFACTURING
4.D - AGRICULTURAL

5.E - UNDEVELOPED
5m - AGRICULTURAL FOREST
6.F - PRODUCTIVE FOREST LANDS
7.G - OTHER

1. PFC REG. ENTERED BEFORE 1/1/72
2. PFC REG. ENTERED AFTER 12/31/71
3. PFC SPECIAL CLASSIFICATION
4. COUNTY FOREST CROP
5. MFL OPEN ENTERED AFTER 2004
6. MFL CLOSED ENTERED AFTER 2004
7. MFL OPEN ENTERED BEFORE 2005
8. MFL CLOSED ENTERED BEFORE 2005

1. FEDERAL
2. STATE
3. COUNTY
4. OTHER

EXEMPT FROM GEN.
PROPERTY TAX

TOTAL
ACRES
THIS
LINE

2398

2399

2400

2401

2023				KEY TO CODES ▶		1.A - RESIDENTIAL 2.B - COMMERCIAL 3.C - MANUFACTURING 4.D - AGRICULTURAL		5.E - UNDEVELOPED 5m - AGRICULTURAL FOREST 6.F - PRODUCTIVE FOREST LANDS 7.G - OTHER		1. PFC REG. ENTERED BEFORE 1/1/72 2. PFC REG. ENTERED AFTER 12/31/71 3. PFC SPECIAL CLASSIFICATION 4. COUNTY FOREST CROP 5. MFL OPEN ENTERED AFTER 2004 6. MFL CLOSED ENTERED AFTER 2004 7. MFL OPEN ENTERED BEFORE 2005 8. MFL CLOSED ENTERED BEFORE 2005		1. FEDERAL 2. STATE 3. COUNTY 4. OTHER		TOTAL ACRES THIS LINE		
PARCEL NUMBER		SCHOOL DIST.		VOL/PAGE - REG. DEEDS		TOTAL ACRES OF DESC.		ACREAGE & VALUE OF DESCRIPTION SUBJECT TO GENERAL PROPERTY TAX					EXEMPT FROM GEN. PROPERTY TAX			
NAME & ADDRESS				SEC. TN. RANGE DESCRIPTION OF PROPERTY		C O D E	ACRES	LAND VALUE	IMPROVEMENT VALUE	TOTAL VALUE	C O D E	ACRES	VALUE	C O D E	ACRES	
11010 941.Q Lodi School District 3150 941.Q Glenn Stadtler Revocable Living Trust N3073 Perry Street Poynette, WI, 53955				N3070 Perry St LT 7-8-9 BLK 2 WIS LAKE PLAT AREA VACATED LAKE ST ADJOIN ON E SD ALSO R357-494		A	0.35	\$38,800	\$17,300	\$56,100						0.35
11010 941.R Lodi School District 3150 941.R Norman B Brux, Brux, Doris W10879 County Road V Poynette, WI, 53955				0 Lots 9 & 10, Blk 1, 2nd Add Camp Perry		A	0.37	\$39,600	\$0	\$39,600						0.37
11010 941.S Lodi School District 3150 941.S Norman B Brux, Brux, Doris W10879 County Road V Poynette, WI, 53955				W10879 County Highway V LOTS 3-4-5-6-BLOCK 2-2ND. ADD CAMP PERRY. ALSO PCL COM NE COR L3,S135' POB;S46.10' N82W46.83' N7E40 .10' E41.18' POB		A	0.74	\$51,800	\$134,800	\$186,600						0.74
11010 941.W Lodi School District 3150 941.W Bowar's Lakeside Resort LLC W10941 Corning Street Poynette, WI, 53955				W10941 Corning St 10 LOTS 1 & 2 BLK 2 WIS LAKE PLAT PLUS ADJCENT VACATED ST EAST OF SD LOTS		B	0.34	\$45,400	\$140,000	\$185,400						0.34

YEAR 2023	State No.
--------------	-----------

ASSESSMENT ROLL FOR DEKORRA Columbia COUNTY

KEY TO CODES	1.A - RESIDENTIAL 2.B - COMMERCIAL 3.C - MANUFACTURING 4.D - AGRICULTURAL			5.E - UNDEVELOPED 5m - AGRICULTURAL FOREST 6.F - PRODUCTIVE FOREST LANDS 7.G - OTHER			1. PFC REG. ENTERED BEFORE 1/1/72 2. PFC REG. ENTERED AFTER 12/31/71 3. PFC SPECIAL CLASSIFICATION 4. COUNTY FOREST CROP 5. MFL OPEN ENTERED AFTER 2004 6. MFL CLOSED ENTERED AFTER 2004 7. MFL OPEN ENTERED BEFORE 2005 8. MFL CLOSED ENTERED BEFORE 2005			1. FEDERAL 2. STATE 3. COUNTY 4. OTHER		TOTAL ACRES THIS LINE
	TOTAL ACRES OF DESC.	ACREAGE & VALUE OF DESCRIPTION SUBJECT TO GENERAL PROPERTY TAX						EXEMPT FROM GEN. PROPERTY TAX				
PROPERTY	C O D E	ACRES	LAND VALUE	IMPROVEMENT VALUE	TOTAL VALUE	C O D E	ACRES	VALUE	C O D E	ACRES		
AT PLUS IP WEST OF	B	0.27	\$5,200	\$0	\$5,200						0.27	
Camp Perry	A	0.37	\$39,600	\$189,400	\$229,000						0.37	
, Exc S 105'	A	0.25	\$35,700	\$105,200	\$140,900						0.25	
, Camp Perry	A	0.12	\$18,400	\$45,100	\$63,500						0.12	

YEAR 2023	State No.
--------------	-----------

ASSESSMENT ROLL FOR DEKORRA Columbia COUNTY

KEY TO CODES		1.A - RESIDENTIAL 2.B - COMMERCIAL 3.C - MANUFACTURING 4.D - AGRICULTURAL		5.E - UNDEVELOPED 5m - AGRICULTURAL FOREST 6.F - PRODUCTIVE FOREST LANDS 7.G - OTHER		1. PFC REG. ENTERED BEFORE 1/1/72 2. PFC REG. ENTERED AFTER 12/31/71 3. PFC SPECIAL CLASSIFICATION 4. COUNTY FOREST CROP 5. MFL OPEN ENTERED AFTER 2004 6. MFL CLOSED ENTERED AFTER 2004 7. MFL OPEN ENTERED BEFORE 2005 8. MFL CLOSED ENTERED BEFORE 2005		1. FEDERAL 2. STATE 3. COUNTY 4. OTHER		TOTAL ACRES THIS LINE	
		ACREAGE & VALUE OF DESCRIPTION SUBJECT TO GENERAL PROPERTY TAX						EXEMPT FROM GEN. PROPERTY TAX			
PROPERTY	C O D E	ACRES	LAND VALUE	IMPROVEMENT VALUE	TOTAL VALUE	C O D E	ACRES	VALUE	C O D E	ACRES	
	A	0.19	\$29,000	\$21,500	\$50,500						0.19
	A	0.35	\$240,000	\$195,200	\$435,200						0.35
	A	0.21	\$288,000	\$128,500	\$416,500						0.21
	A	0.22	\$240,000	\$226,200	\$466,200						0.22
AC PERRY ST S 567											

YEAR 2023	State No.
--------------	-----------

ASSESSMENT ROLL FOR DEKORRA Columbia COUNTY

KEY TO
CODES

1.A - RESIDENTIAL
2.B - COMMERCIAL
3.C - MANUFACTURING
4.D - AGRICULTURAL

5.E - UNDEVELOPED
5m - AGRICULTURAL FOREST
6.F - PRODUCTIVE FOREST LANDS
7.G - OTHER

1. PFC REG. ENTERED BEFORE 1/1/72
2. PFC REG. ENTERED AFTER 12/31/71
3. PFC SPECIAL CLASSIFICATION
4. COUNTY FOREST CROP
5. MFL OPEN ENTERED AFTER 2004
6. MFL CLOSED ENTERED AFTER 2004
7. MFL OPEN ENTERED BEFORE 2005
8. MFL CLOSED ENTERED BEFORE 2005

1. FEDERAL
2. STATE
3. COUNTY
4. OTHER

EXEMPT FROM GEN.
PROPERTY TAX

TOTAL
ACRES
THIS
LINE

PARCEL NUMBER	SCHOOL DIST.	VOL/PAGE - REG. DEEDS	TOTAL ACRES OF DESC.	ACREAGE & VALUE OF DESCRIPTION SUBJECT TO GENERAL PROPERTY TAX					6. MFL CLOSED ENTERED AFTER 2004 7. MFL OPEN ENTERED BEFORE 2005 8. MFL CLOSED ENTERED BEFORE 2005			EXEMPT FROM GEN. PROPERTY TAX		ACRES THIS LINE
NAME & ADDRESS		SEC. TN. RANGE DESCRIPTION OF PROPERTY	C O D E	ACRES	LAND VALUE	IMPROVEMENT VALUE	TOTAL VALUE	C O D E	ACRES	VALUE	C O D E	ACRES		
11010 949 LODI SCHOOL DISTRICT 3150 William D Martinson N3043 CTH V Poynette, WI, 53955		N3043 County Highway V Pt of NE 1/4 SE 1/4 33-11-8; also Lots 15,16,pt Lot 14 Blk 6, Wis Lake Plat; also Lots 21,22,pt Lot 20, Blk 3, Wis Lake Plat; also Lots 15,16,pt Lot 14, Blk 2, Wis Lake Plat; also pt vac Perry St, pt vac Lake St, pt vac alley, Comm SE cor S31, N 1309.50' to NE cor SESE, S89-57-46W 50' to POB, N 113.65', W 819.40', S16-48W 118.95', N89-57-46E 853.77' to POB & land betw extensions and water; also Pt of Lot 1, CSM 1973-11-69	A	2.46	\$308,700	\$186,400	\$495,100						2.46	
11010 95 POYNETTE SCHOOL DISTRICT 4536 Peggy R Murphy N5091 Hemlock St Poynette, WI, 53955		N5091 County Highway V LOTS 7-8-9-BLOCK 8-VILLAGE OF DEKORRA	A	0.56	\$25,800	\$7,300	\$33,100						0.56	
11010 950 LODI SCHOOL DISTRICT 3150 James E Kowalski, Kowalski, Mary J 1883 Elm Ave South Milwaukee, WI, 53172		N3055 PERRY ST PARCEL OF LAND IN NE 1/4 OF SE 1/4	A	0.19	\$240,000	\$38,900	\$278,900						0.19	

YEAR 2023	State No.
--------------	-----------

ASSESSMENT ROLL FOR DEKORRA Columbia COUNTY

KEY TO
CODES

1.A - RESIDENTIAL
2.B - COMMERCIAL
3.C - MANUFACTURING
4.D - AGRICULTURAL

5.E - UNDEVELOPED
5m - AGRICULTURAL FOREST
6.F - PRODUCTIVE FOREST LANDS
7.G - OTHER

1. PFC REG. ENTERED BEFORE 1/1/72
2. PFC REG. ENTERED AFTER 12/31/71
3. PFC SPECIAL CLASSIFICATION
4. COUNTY FOREST CROP
5. MFL OPEN ENTERED AFTER 2004
6. MFL CLOSED ENTERED AFTER 2004
7. MFL OPEN ENTERED BEFORE 2005
8. MFL CLOSED ENTERED BEFORE 2005

1. FEDERAL
2. STATE
3. COUNTY
4. OTHER

EXEMPT FROM GEN.
PROPERTY TAX

TOTAL
ACRES
THIS
LINE

PARCEL NUMBER		SCHOOL	VOL/PAGE - REG. DEEDS	TOTAL ACRES	ACREAGE & VALUE OF DESCRIPTION					6. MFL CLOSED ENTERED AFTER 2004 7. MFL OPEN ENTERED BEFORE 2005 8. MFL CLOSED ENTERED BEFORE 2005		EXEMPT FROM GEN. PROPERTY TAX		ACRES THIS LINE	
		DIST.		OF DESC.	SUBJECT TO GENERAL PROPERTY TAX										
NAME & ADDRESS			SEC. TN. RANGE DESCRIPTION OF PROPERTY		C O D E	ACRES	LAND VALUE	IMPROVEMENT VALUE	TOTAL VALUE	C O D E	ACRES	VALUE	C O D E	ACRES	
2413	11010 951 951	LODI SCHOOL DISTRICT 3150	N3059 PERRY ST PARCEL OF LAND IN NE1/4 OF SE1/4; described as follows: Comm at a pt on the W margin of Perry St in WI Lake Plat, which would be intersected by extending the SLY In of Lot 16, Blk 2, WI Lake Plat, in a WLY direction across Perry St, thence running NLY alg WLY In of Perry St, 204' to POB; W alg NLY In of lands conveyed to Edward & Amanda Markert, to the shore of Lake WI; thence alg the shore to a pt 60' N of the NLY In of said Markert land, measured at right angles thereto, then ELY par to the said NLY In to the Markert land & the SLY In of the land herein described to the W In of Perry St, thence S alg the W In of Perry St, 60' to POB.		A	0.15	\$240,000	\$81,600	\$321,600						0.15
	Selick Living Trust dtd 7-23-2010 1692 Dunstable Green Annapolis, MD, 21401														
2414	11010 952 952	LODI SCHOOL DISTRICT 3150	N3073 PERRY ST PCL COMM 120' S OF SE COR L 4-BLK 9 LAKE WIS. PLAT; TH S 60'; W TO LAKE; N TO PT W OF POB 60' N OF LAST PT BEING SW COR 60' PCL; E TO POB		A	0.16	\$240,000	\$133,400	\$373,400						0.16
	Glenn Stadler Revocable Living Trust N3073 Perry Street Poynette, WI, 53955														
2415	11010 953.03 953.03	LODI SCHOOL DISTRICT 3150	N3037 County Highway V Lot 1, CSM 6209-45-61		A	3.23	\$320,000	\$396,200	\$716,200						3.23
	Cory M Eckstein, Lins, Brenda L N3037 County Road V Poynette, WI, 53955														
2416	11010 953.04 953.04	LODI SCHOOL DISTRICT 3150	N3033 County Highway V Lot 2, CSM 6209-45-61		A	3.92	\$333,600	\$351,500	\$685,100						3.92
	Mary Ann Eckstein N3033 County Road V Poynette, WI, 53955														

YEAR 2023	State No.
--------------	-----------

ASSESSMENT ROLL FOR DEKORRA Columbia COUNTY

KEY TO
CODES

1.A - RESIDENTIAL
2.B - COMMERCIAL
3.C - MANUFACTURING
4.D - AGRICULTURAL

5.E - UNDEVELOPED
5m - AGRICULTURAL FOREST
6.F - PRODUCTIVE FOREST LANDS
7.G - OTHER

1. PFC REG. ENTERED BEFORE 1/1/72
2. PFC REG. ENTERED AFTER 12/31/71
3. PFC SPECIAL CLASSIFICATION
4. COUNTY FOREST CROP
5. MFL OPEN ENTERED AFTER 2004
6. MFL CLOSED ENTERED AFTER 2004
7. MFL OPEN ENTERED BEFORE 2005
8. MFL CLOSED ENTERED BEFORE 2005

1. FEDERAL
2. STATE
3. COUNTY
4. OTHER

EXEMPT FROM GEN.
PROPERTY TAX

TOTAL
ACRES
THIS
LINE

PARCEL NUMBER	SCHOOL DIST.	VOL/PAGE - REG. DEEDS	TOTAL ACRES OF DESC.	ACREAGE & VALUE OF DESCRIPTION SUBJECT TO GENERAL PROPERTY TAX								EXEMPT FROM GEN. PROPERTY TAX		TOTAL ACRES THIS LINE
NAME & ADDRESS	SEC. TN. RANGE DESCRIPTION OF PROPERTY	C O D E	ACRES	LAND VALUE	IMPROVEMENT VALUE	TOTAL VALUE	C O D E	ACRES	VALUE	C O D E	ACRES			
2417 11010 953.2 Lodi School District 3150 Ronald F. Krantz Living Trust dated November 14, 1991, and any amendments thereto. N3005 Highway V Poynette, Wisconsin, 53555	N3005 County Highway V Lot 2, CSM 642-3-117	A	8.44	\$361,900	\$679,900	\$1,041,800								8.44
2418 11010 953.4A Lodi School District 3150 Ronald J Giordano Trust No 1, Darla M Giordano Trust No 1 521 Ellen Court Woodstock, IL, 60098	N2895 County Highway V Lot 1, CSM 1120-5-112	A	5.18	\$326,000	\$142,600	\$468,600								5.18
2419 11010 953.4B Lodi School District 3150 JASKULA FAMILY 2017 TRUST 5N630 ABILENE TRAIL BLOOMINGDALE, IL, 60108	N2891 County Highway V Lot 2, CSM 1120-5-112	A	3.75	\$321,900	\$293,200	\$615,100								3.75
2420 11010 953.RD1 Lodi School District 3150 TOWN OF DEKORRA W8225 COUNTY ROAD JV POYNETTE, WI, 53955-8886	COUNTY HWY V Prt of CSM 6209-45-61, being that part of County Road V lying Ely of Lots 1 & 2 CSM 6209-45-61									X4	0.38			0.38

YEAR 2023	State No.
--------------	-----------

ASSESSMENT ROLL FOR DEKORRA Columbia COUNTY

KEY TO
CODES

1.A - RESIDENTIAL
2.B - COMMERCIAL
3.C - MANUFACTURING
4.D - AGRICULTURAL

5.E - UNDEVELOPED
5m - AGRICULTURAL FOREST
6.F - PRODUCTIVE FOREST LANDS
7.G - OTHER

1. PFC REG. ENTERED BEFORE 1/1/72
2. PFC REG. ENTERED AFTER 12/31/71
3. PFC SPECIAL CLASSIFICATION
4. COUNTY FOREST CROP
5. MFL OPEN ENTERED AFTER 2004
6. MFL CLOSED ENTERED AFTER 2004
7. MFL OPEN ENTERED BEFORE 2005
8. MFL CLOSED ENTERED BEFORE 2005

1. FEDERAL
2. STATE
3. COUNTY
4. OTHER

EXEMPT FROM GEN.
PROPERTY TAX

TOTAL
ACRES
THIS
LINE

PARCEL NUMBER		SCHOOL	VOL/PAGE - REG. DEEDS		TOTAL ACRES		ACREAGE & VALUE OF DESCRIPTION					6. MFL CLOSED ENTERED AFTER 2004 7. MFL OPEN ENTERED BEFORE 2005 8. MFL CLOSED ENTERED BEFORE 2005		EXEMPT FROM GEN. PROPERTY TAX		ACRES THIS LINE
		DIST.			OF DESC.		SUBJECT TO GENERAL PROPERTY TAX									
NAME & ADDRESS			SEC. TN. RANGE		C O D E	ACRES	LAND VALUE	IMPROVEMENT VALUE	TOTAL VALUE	C O D E	ACRES	VALUE	C O D E	ACRES		
			DESCRIPTION OF PROPERTY													
2421	11010 954 954	LODI SCHOOL DISTRICT 3150	W10938 WILLOW AVE Beg NE cor Lot 1, Blk 3, 2nd Add Camp Perry, W 60', N86W 303.4' to point 12' E of shore, N46-14E 177.6', S45E 180.6', E 90.30', S45E 23.4' to beg		A	0.54	\$318,700	\$74,400	\$393,100						0.54	
	PK Munz Trust dated 2/7/2019 N2196 State Road 188 Lodi, WI, 53555															
2422	11010 954.01 954.01	LODI SCHOOL DISTRICT 3150	N2899 County Highway V LOT 1, CSM 4864-34-63		A	5.66	\$335,400	\$404,300	\$739,700						5.66	
	R & M Steinhauer Trust Dated 7/6/2005 5850 Tree Line Drive Fitchburg, WI, 53711															
2423	11010 954.1 954.1	LODI SCHOOL DISTRICT 3150	N2901 County Highway V LT 1 CS#2421-15-117		A	3.05	\$317,800	\$303,600	\$621,400						3.05	
	Leonard Living Trust Dated 12/8/2015 N2901 County Road V Poynette, WI, 53955															
2424	11010 955 955	LODI SCHOOL DISTRICT 3150	N3063 PERRY ST Prt of NE1/4 of SE1/4, Comm at point 240' S of SE cor Lot 4-Blk 9 Wis Lake Plat on west margin of Perry St; S 60', Wly parallel with Sly line Lot 4 to shore of Lake Wis, Nly along shore to point due west of POB & 60' north of last line, Ely parallel to south line Lot 4 to POB; intending to be strip 60' wide on Perry St & extending Wly to Lake		A	0.15	\$240,000	\$88,800	\$328,800						0.15	
	JOSEPH M SODERHOLM, STACEY L SODERHOLM 4597 KENNEDY ROAD COTTAGE GROVE, WI, 53527															

YEAR 2023	State No.
--------------	-----------

ASSESSMENT ROLL FOR DEKORRA Columbia COUNTY

KEY TO
CODES

1.A - RESIDENTIAL
2.B - COMMERCIAL
3.C - MANUFACTURING
4.D - AGRICULTURAL

5.E - UNDEVELOPED
5m - AGRICULTURAL FOREST
6.F - PRODUCTIVE FOREST LANDS
7.G - OTHER

1. PFC REG. ENTERED BEFORE 1/1/72
2. PFC REG. ENTERED AFTER 12/31/71
3. PFC SPECIAL CLASSIFICATION
4. COUNTY FOREST CROP
5. MFL OPEN ENTERED AFTER 2004
6. MFL CLOSED ENTERED AFTER 2004
7. MFL OPEN ENTERED BEFORE 2005
8. MFL CLOSED ENTERED BEFORE 2005

1. FEDERAL
2. STATE
3. COUNTY
4. OTHER

EXEMPT FROM GEN.
PROPERTY TAX

TOTAL
ACRES
THIS
LINE

PARCEL NUMBER		SCHOOL DIST.	VOL/PAGE - REG. DEEDS	TOTAL ACRES OF DESC.	ACREAGE & VALUE OF DESCRIPTION SUBJECT TO GENERAL PROPERTY TAX					6. MFL CLOSED ENTERED AFTER 2004 7. MFL OPEN ENTERED BEFORE 2005 8. MFL CLOSED ENTERED BEFORE 2005		EXEMPT FROM GEN. PROPERTY TAX		ACRES THIS LINE	
NAME & ADDRESS			SEC. TN. RANGE DESCRIPTION OF PROPERTY		C O D E	ACRES	LAND VALUE	IMPROVEMENT VALUE	TOTAL VALUE	C O D E	ACRES	VALUE	C O D E		ACRES
2425	11010 956 956	LODI SCHOOL DISTRICT 3150		N3070 Perry St LOT IN NE1/4 OF SE1/4 R143-21-COM 180' S OF SE COR L.4B.9 WIS. LAKE PLAT-S60'; W TO SHORE; TO PT 60' N OF LAST PT; E TO POB	A	0.15	\$240,000	\$38,800	\$278,800						0.15
	Allen D Niehus, Niehus, Jean A 1301 Iowa Dr Madison, WI, 53704														
2426	11010 957 957	LODI SCHOOL DISTRICT 3150		0 PRT SE1/4 NE1/4, COM E 1/4 COR N452' S65-7W 980' E840' POB, BEING ALL LAND IN SE1/4 NE1/4 LYING SE OF CTH V	A	4.30	\$86,400	\$0	\$86,400						4.30
	Thomas & Karen Hayes Joint Revocable Trust Dated 11/5/2003 W10611 County Road V Poynette, WI, 53955														
2427	11010 957.A 957.A	LODI SCHOOL DISTRICT 3150		W10674 BECKER RD Pcl in SW1/4 of NE1/4, Beg NE cor V255-387 (DUROSE PROP), S to SE cor, E 120', N to shore Lake Wis, W along shore to beg	A	0.71	\$292,800	\$37,000	\$329,800						0.71
	Stephen G Bohler W10674 Becker Road Poynette, WI, 53955														
2428	11010 957.B 957.B	LODI SCHOOL DISTRICT 3150		W10666 BECKER RD Pcl in SW1/4 NE1/4 comm on shore @ NE cor Krempa land V.258-P.56; S to SE cor said land; E 60'; Nly & parallel to easterly line Krempa land to shore; W to beg	A	0.46	\$242,400	\$58,200	\$300,600						0.46
	Brewer Family Cabin LLC 124 Franklin Street Oregon, WI, 53575														

YEAR 2023	State No.
--------------	-----------

ASSESSMENT ROLL FOR DEKORRA Columbia COUNTY

KEY TO
CODES

1.A - RESIDENTIAL
2.B - COMMERCIAL
3.C - MANUFACTURING
4.D - AGRICULTURAL

5.E - UNDEVELOPED
5m - AGRICULTURAL FOREST
6.F - PRODUCTIVE FOREST LANDS
7.G - OTHER

1. PFC REG. ENTERED BEFORE 1/1/72
2. PFC REG. ENTERED AFTER 12/31/71
3. PFC SPECIAL CLASSIFICATION
4. COUNTY FOREST CROP
5. MFL OPEN ENTERED AFTER 2004
6. MFL CLOSED ENTERED AFTER 2004
7. MFL OPEN ENTERED BEFORE 2005
8. MFL CLOSED ENTERED BEFORE 2005

1. FEDERAL
2. STATE
3. COUNTY
4. OTHER

EXEMPT FROM GEN.
PROPERTY TAX

TOTAL
ACRES
THIS
LINE

PARCEL NUMBER		SCHOOL DIST.	VOL/PAGE - REG. DEEDS	TOTAL ACRES OF DESC.	ACREAGE & VALUE OF DESCRIPTION SUBJECT TO GENERAL PROPERTY TAX					6. MFL CLOSED ENTERED AFTER 2004 7. MFL OPEN ENTERED BEFORE 2005 8. MFL CLOSED ENTERED BEFORE 2005			EXEMPT FROM GEN. PROPERTY TAX		ACRES THIS LINE
NAME & ADDRESS			SEC. TN. RANGE DESCRIPTION OF PROPERTY		C O D E	ACRES	LAND VALUE	IMPROVEMENT VALUE	TOTAL VALUE	C O D E	ACRES	VALUE	C O D E	ACRES	
2429	11010 957.C Lodi School District 3150 957.C		W10658 Becker Rd PCL SW1/4 NE1/4, COM ON SHORE LAKE WIS AT NE COR V270-400, S TO SE COR SD LOT, E 60' N TO LAKE, W TO POB.		A	0.40	\$240,000	\$40,000	\$280,000						0.40
	SHAUN LOVICK, JULIE LOVICK 1110 THUNDERBIRD LANE NAPERVILLE, IL, 60563														
2430	11010 958 Lodi School District 3150 958		W10758 CARDINAL RD Lot 1, CSM 2241-14-32		A	1.22	\$304,200	\$389,200	\$693,400						1.22
	Terry L Wenger, Wenger, Vicky L W10758 Cardinal Rd Poynette, WI, 53955														
2431	11010 958.A Lodi School District 3150 958.A		W10688 BECKER RD Pcl in SW1/4 of NE1/4, Comm at point on N&S1/4 line 630' N of center said section, E 180' N100' to POB, N 233', NE 65', S 250', W 60' to beg		A	0.33	\$240,000	\$119,100	\$359,100						0.33
	Mercedes Chmura Revocable Trust dated 9/11/2018 2493 N Pennwood Court Round Lake Beach, IL, 60073														
2432	11010 958.BB Lodi School District 3150 958.BB		W10682 BECKER RD LT 1 CS#4029-28-22		A	0.31	\$240,000	\$249,500	\$489,500						0.31
	Wilfred V & Kimberly J Hensen Jt Rev Trust Dtd 12/11/1997 5122 Pheasant Branch Road Waunakee, WI, 53597														

YEAR 2023	State No.
--------------	-----------

ASSESSMENT ROLL FOR DEKORRA Columbia COUNTY

KEY TO
CODES

1.A - RESIDENTIAL
2.B - COMMERCIAL
3.C - MANUFACTURING
4.D - AGRICULTURAL

5.E - UNDEVELOPED
5m - AGRICULTURAL FOREST
6.F - PRODUCTIVE FOREST LANDS
7.G - OTHER

1. PFC REG. ENTERED BEFORE 1/1/72
2. PFC REG. ENTERED AFTER 12/31/71
3. PFC SPECIAL CLASSIFICATION
4. COUNTY FOREST CROP
5. MFL OPEN ENTERED AFTER 2004
6. MFL CLOSED ENTERED AFTER 2004
7. MFL OPEN ENTERED BEFORE 2005
8. MFL CLOSED ENTERED BEFORE 2005

1. FEDERAL
2. STATE
3. COUNTY
4. OTHER

EXEMPT FROM GEN.
PROPERTY TAX

TOTAL
ACRES
THIS
LINE

PARCEL NUMBER	SCHOOL DIST.	VOL/PAGE - REG. DEEDS	TOTAL ACRES OF DESC.	ACREAGE & VALUE OF DESCRIPTION SUBJECT TO GENERAL PROPERTY TAX								EXEMPT FROM GEN. PROPERTY TAX		TOTAL ACRES THIS LINE
NAME & ADDRESS	SEC. TN. RANGE DESCRIPTION OF PROPERTY	C O D E	ACRES	LAND VALUE	IMPROVEMENT VALUE	TOTAL VALUE	C O D E	ACRES	VALUE	C O D E	ACRES			
2433 11010 959.01 959.01 LODI SCHOOL DISTRICT 3150 MJ Remi's LLC W10932 Eagle Drive Lodi, WI, 53555	N3128 County Highway V LT 1 CS#3274-22-10	B	3.38	\$345,200	\$251,800	\$597,000								3.38
2434 11010 959.02 959.02 LODI SCHOOL DISTRICT 3150 H3 LLC 1850 Corinth Drive Sun Prairie, WI, 53590	N3139 County Highway V LT 2 CS#3274-22-10	B	5.28	\$366,100	\$84,100	\$450,200								5.28
2435 11010 959.A 959.A LODI SCHOOL DISTRICT 3150 Edward H Barman Jr Family Trust u/a dated 8/16/2017 N3105 County Road V Poynette, WI, 53955	N3105 County Highway V PART SE1/4 NE1/4 COMM E1/4 COR; TH N 580' TO HWY; TH N 33'; S63 40"W547.7' POB; TH S58 57"W156.43' N1 09" W277.6'; N88 51" E130.3' S2 15" E200' TO POB	A	0.73	\$51,300	\$99,800	\$151,100								0.73
2436 11010 959.B 959.B LODI SCHOOL DISTRICT 3150 Daphnie A Phillips N3121 County Road V Poynette, WI, 53955	N3121 County Highway V Prt of the SE1/4 of NE1/4; com E 1/4 cor; N 580' to S ln Hwy V; N 33'; S63-40W 547.7'; N2-15W 300' to POB; N2-15W 100'; S88- 51W 126.6'; S1-09 W 100'; N88-51E 128.45' to POB	A	0.29	\$37,000	\$129,100	\$166,100								0.29

YEAR 2023	State No.
--------------	-----------

ASSESSMENT ROLL FOR DEKORRA Columbia COUNTY

KEY TO
CODES

1.A - RESIDENTIAL
2.B - COMMERCIAL
3.C - MANUFACTURING
4.D - AGRICULTURAL

5.E - UNDEVELOPED
5m - AGRICULTURAL FOREST
6.F - PRODUCTIVE FOREST LANDS
7.G - OTHER

1. PFC REG. ENTERED BEFORE 1/1/72
2. PFC REG. ENTERED AFTER 12/31/71
3. PFC SPECIAL CLASSIFICATION
4. COUNTY FOREST CROP
5. MFL OPEN ENTERED AFTER 2004
6. MFL CLOSED ENTERED AFTER 2004
7. MFL OPEN ENTERED BEFORE 2005
8. MFL CLOSED ENTERED BEFORE 2005

1. FEDERAL
2. STATE
3. COUNTY
4. OTHER

EXEMPT FROM GEN.
PROPERTY TAX

TOTAL
ACRES
THIS
LINE

PARCEL NUMBER	SCHOOL DIST.	VOL/PAGE - REG. DEEDS	TOTAL ACRES OF DESC.	ACREAGE & VALUE OF DESCRIPTION SUBJECT TO GENERAL PROPERTY TAX								EXEMPT FROM GEN. PROPERTY TAX		TOTAL ACRES THIS LINE
NAME & ADDRESS	SEC. TN. RANGE DESCRIPTION OF PROPERTY	C O D E	ACRES	LAND VALUE	IMPROVEMENT VALUE	TOTAL VALUE	C O D E	ACRES	VALUE	C O D E	ACRES			
2437 11010 959.C 959.C Bruce E Hopp N3111 Hwy V Poynette, WI, 53955	LODI SCHOOL DISTRICT 3150 N3111 County Highway V PART SE1/4 NE1/4 COMM E1/4 COR; TH N 580' TO HWY; TH N 33'; S63 40" W547.7' POB; TH N 2 15"W200' POB; N2 15"W100' S88 51"W126.6 S100'; E130.3' TO POB	A	0.29	\$37,000	\$99,800	\$136,800								0.29
2438 11010 959.E 959.E State Of Wisconsin Dept Natural Resources Box 7921 Madison, WI, 53707-7921	LODI SCHOOL DISTRICT 3150 N3193 County Highway V LOT 1, CSM 673-3-148									X2	1.18			1.18
2439 11010 96.001 96.001000000000005 Nancye J Bakken W9345 County Road V Lot 25 Poynette, WI, 53955	POYNETTE SCHOOL DISTRICT 4536 N5087 HEMLOCK ST Lot 1, CSM 6247-45-99	A	0.18	\$15,200	\$46,600	\$61,800								0.18
2440 11010 96.002 96.001999999999995 Joseph E Lange, Lange, Brenda J N5083 Hemlock Street Poynette, WI, 53955	POYNETTE SCHOOL DISTRICT 4536 N5083 HEMLOCK ST Lot 2, CSM 6247-45-99	A	0.18	\$15,200	\$122,500	\$137,700								0.18

YEAR 2023	State No.
--------------	-----------

ASSESSMENT ROLL FOR DEKORRA Columbia COUNTY

KEY TO
CODES

1.A - RESIDENTIAL
2.B - COMMERCIAL
3.C - MANUFACTURING
4.D - AGRICULTURAL

5.E - UNDEVELOPED
5m - AGRICULTURAL FOREST
6.F - PRODUCTIVE FOREST LANDS
7.G - OTHER

1. PFC REG. ENTERED BEFORE 1/1/72
2. PFC REG. ENTERED AFTER 12/31/71
3. PFC SPECIAL CLASSIFICATION
4. COUNTY FOREST CROP
5. MFL OPEN ENTERED AFTER 2004
6. MFL CLOSED ENTERED AFTER 2004
7. MFL OPEN ENTERED BEFORE 2005
8. MFL CLOSED ENTERED BEFORE 2005

1. FEDERAL
2. STATE
3. COUNTY
4. OTHER

EXEMPT FROM GEN.
PROPERTY TAX

TOTAL
ACRES
THIS
LINE

PARCEL NUMBER	SCHOOL DIST.	VOL/PAGE - REG. DEEDS	TOTAL ACRES	ACREAGE & VALUE OF DESCRIPTION SUBJECT TO GENERAL PROPERTY TAX					6. MFL CLOSED ENTERED AFTER 2004 7. MFL OPEN ENTERED BEFORE 2005 8. MFL CLOSED ENTERED BEFORE 2005			EXEMPT FROM GEN. PROPERTY TAX		ACRES THIS LINE
		OF DESC.		ACRES	LAND VALUE	IMPROVEMENT VALUE	TOTAL VALUE		C O D E	ACRES	VALUE	C O D E	ACRES	
11010 96.1 96.1	POYNETTE SCHOOL DISTRICT 4536	W9240 County Highway V Lots 13-14-15, Blk 8, Dekorra	A	0.52	\$26,400	\$151,700	\$178,100							0.52
Jeremy J Evans, Roisum, Heather A W9240 County Road V Poynette, WI, 53955														
11010 96.A 96.A	POYNETTE SCHOOL DISTRICT 4536	N5091 HEMLOCK ST LOT 10 BLOCK 8 VILLAGE OF DEKORRA	A	0.19	\$16,400	\$52,000	\$68,400							0.19
Peggy R Murphy N5091 Hemlock St Poynette, WI, 53955														
11010 960 960	LODI SCHOOL DISTRICT 3150	W10588 County Highway V LOT 1, CSM 887-4-107	A	2.13	\$252,000	\$78,600	\$330,600							2.13
Umberto Bastianelli 6155 W Peterson Ave Chicago, IL, 60646														
11010 960.1 960.1	LODI SCHOOL DISTRICT 3150	W10592 County Highway V Lot 1, CSM 661-3-136	A	0.70	\$247,200	\$131,900	\$379,100							0.70
Spiczenski Living Trust dated 5/20/2021 1201 Woodbridge Trail Waunakee, WI, 53597														

YEAR 2023	State No.
--------------	-----------

ASSESSMENT ROLL FOR DEKORRA Columbia COUNTY

2023		KEY TO CODES ▶		1.A - RESIDENTIAL 2.B - COMMERCIAL 3.C - MANUFACTURING 4.D - AGRICULTURAL		5.E - UNDEVELOPED 5m - AGRICULTURAL FOREST 6.F - PRODUCTIVE FOREST LANDS 7.G - OTHER		1. PFC REG. ENTERED BEFORE 1/1/72 2. PFC REG. ENTERED AFTER 12/31/71 3. PFC SPECIAL CLASSIFICATION 4. COUNTY FOREST CROP 5. MFL OPEN ENTERED AFTER 2004 6. MFL CLOSED ENTERED AFTER 2004 7. MFL OPEN ENTERED BEFORE 2005 8. MFL CLOSED ENTERED BEFORE 2005		1. FEDERAL 2. STATE 3. COUNTY 4. OTHER		TOTAL ACRES THIS LINE		
PARCEL NUMBER		SCHOOL DIST.	VOL/PAGE - REG. DEEDS	TOTAL ACRES OF DESC.		ACREAGE & VALUE OF DESCRIPTION SUBJECT TO GENERAL PROPERTY TAX					EXEMPT FROM GEN. PROPERTY TAX			
NAME & ADDRESS		SEC. TN. RANGE DESCRIPTION OF PROPERTY		C O D E	ACRES	LAND VALUE	IMPROVEMENT VALUE	TOTAL VALUE	C O D E	ACRES	VALUE		C O D E	ACRES
11010 961 Lodi School District 3150 Katie Jo Schmitz, Schmitz, Ryan 6739 Shamrock Glen Circke Middleton, WI, 53562		W10554 County Highway V Lot 11, unrecorded Oakland Park; described as, Comm E1/4 cor Sec 34, N0-14-39W 610.93' to SE cor Lot 1 CS1368. S62-35-30W 556.32', N3-22-29W 400' to NW cor Lot 2 CS1368, S87-49-10W 126.60' to POB, N2-16-29W 395.25' to a point S2-16-29E 20'+/- from waters edge, along meander line S89-49-02W 60.03' to point S2-15-08E 45'+/- from waters edge, S2-15-08E 909.40' (rec 740.8') to former c/l Hwy V, N57-57-09E 69.53' along c/l, N2-16-29W 477.73' to POB, including land between meander line and water line		A	1.26	\$214,200	\$85,800	\$300,000						1.26
11010 963 Lodi School District 3150 Dale Malin, Robinson, Rosemary W10582 County Road V Poynette, WI, 53955		W10582 County Highway V Pcl SE1/4 NE1/4 known as Lot 5, unrecorded Oakland Park		A	1.46	\$206,600	\$250,600	\$457,200						1.46
11010 964 Lodi School District 3150 Michelle J Hartley, Hartley, Donald E W10568 County Road V Poynette, WI, 53955		W10568 County Highway V Parcel in SE1/4 of NE1/4; being known as Lot 8 & E1/2 Lot 7, unrecorded Oakland Park Resort; EXC W1/2 Lot 7 see exceptions		A	1.95	\$258,100	\$150,600	\$408,700						1.95
11010 964.A Lodi School District 3150 Richard B Fowler, Rhodes, Lori J W10574 County Highway V Poynette, WI, 53955		W10574 County Highway V LOT 6 & W 1/2 LOT 7-UNPLAT OAKLAND PARK		A	2.10	\$209,800	\$337,200	\$547,000						2.10

YEAR 2023	State No.
--------------	-----------

ASSESSMENT ROLL FOR DEKORRA Columbia COUNTY

KEY TO
CODES

1.A - RESIDENTIAL
2.B - COMMERCIAL
3.C - MANUFACTURING
4.D - AGRICULTURAL

5.E - UNDEVELOPED
5m - AGRICULTURAL FOREST
6.F - PRODUCTIVE FOREST LANDS
7.G - OTHER

1. PFC REG. ENTERED BEFORE 1/1/72
2. PFC REG. ENTERED AFTER 12/31/71
3. PFC SPECIAL CLASSIFICATION
4. COUNTY FOREST CROP
5. MFL OPEN ENTERED AFTER 2004
6. MFL CLOSED ENTERED AFTER 2004
7. MFL OPEN ENTERED BEFORE 2005
8. MFL CLOSED ENTERED BEFORE 2005

1. FEDERAL
2. STATE
3. COUNTY
4. OTHER

EXEMPT FROM GEN.
PROPERTY TAX

TOTAL
ACRES
THIS
LINE

PARCEL NUMBER	SCHOOL DIST.	VOL/PAGE - REG. DEEDS	TOTAL ACRES	ACREAGE & VALUE OF DESCRIPTION SUBJECT TO GENERAL PROPERTY TAX					6. MFL CLOSED ENTERED AFTER 2004 7. MFL OPEN ENTERED BEFORE 2005 8. MFL CLOSED ENTERED BEFORE 2005			EXEMPT FROM GEN. PROPERTY TAX		ACRES THIS LINE
		OF DESC.		ACRES	LAND VALUE	IMPROVEMENT VALUE	TOTAL VALUE		C O D E	ACRES	VALUE	C O D E	ACRES	
11010 965 965	LODI SCHOOL DISTRICT 3150	W10604 COUNTY HWY V Paart of NE1/4; comm at W1/4 cor Sec 34-11-8; N89-47-20E 4052.31' to POB; N1-38W 379.72'; E 60'; W1-38E 379.72'; W 60' to POB; subject to ingress-egress easement over the Westerly 10' of this parcel	A	0.49	\$43,500	\$17,600	\$61,100							0.49
Jeffery R Templin W10827 Wildwood Way Poynette, WI, 53955														
11010 965.01 965.01	LODI SCHOOL DISTRICT 3150	0 Outlot B, Lake Wisconsin Highlands	A	0.62	\$6,100	\$0	\$6,100							0.62
Linda L Stoltenberg W10641 Cardinal Road Poynette, WI, 53955														
11010 965.A 965.A	LODI SCHOOL DISTRICT 3150	W10608 County Highway V PART NE1/4; COMM AT W1/4 COR TH N89 47'20" 4052.31'; N1 38' W379.72' POB; N1 38' W420'; E60'; S1 38' E420';W60' TO POB	A	0.59	\$46,800	\$134,200	\$181,000							0.59
Jerry A Falk, Falk, Renee A W10608 County Road V Poynette, WI, 53955														
11010 965.B 965.B	LODI SCHOOL DISTRICT 3150	W10608 CTH V PCL C IN NE1/4, COMM AT W1/4 COR TH N89 47' 20"E 4052.31'; N1 38' W799.72' POB; N1 38' W231.7'; E60' S1 38' E231.7'; W 60' TO POB.	A	0.32	\$192,000	\$1,100	\$193,100							0.32
Jerry A Falk, Falk, Renee A W10608 County Road V Poynette, WI, 53955														

YEAR 2023	State No.
--------------	-----------

ASSESSMENT ROLL FOR DEKORRA Columbia COUNTY

KEY TO CODES	1.A - RESIDENTIAL 2.B - COMMERCIAL 3.C - MANUFACTURING 4.D - AGRICULTURAL				5.E - UNDEVELOPED 6.F - PRODUCTIVE FOREST LANDS 7.G - OTHER				1. PFC REG. ENTERED BEFORE 1/1/72 2. PFC REG. ENTERED AFTER 12/31/71 3. PFC SPECIAL CLASSIFICATION 4. COUNTY FOREST CROP 5. MFL OPEN ENTERED AFTER 2004 6. MFL CLOSED ENTERED AFTER 2004 7. MFL OPEN ENTERED BEFORE 2005 8. MFL CLOSED ENTERED BEFORE 2005				1. FEDERAL 2. STATE 3. COUNTY 4. OTHER				TOTAL ACRES THIS LINE
	ACREAGE & VALUE OF DESCRIPTION SUBJECT TO GENERAL PROPERTY TAX										EXEMPT FROM GEN. PROPERTY TAX						
TOTAL ACRES OF DESC.	PROPERTY	C O D E	ACRES	LAND VALUE	IMPROVEMENT VALUE	TOTAL VALUE	C O D E	ACRES	VALUE	C O D E	ACRES						
	Resort; Prt SE 1', W 1200' , N 1030.90',	A	1.27	\$252,000	\$80,200	\$332,200						1.27					
	BEING KNOWN SORT	A	1.05	\$252,000	\$165,000	\$417,000						1.05					
	RESO RT LOC	A	1.05	\$252,000	\$233,100	\$485,100						1.05					
	AGE OF	A	0.56	\$27,200	\$0	\$27,200						0.56					

YEAR 2023	State No.
--------------	-----------

ASSESSMENT ROLL FOR DEKORRA Columbia COUNTY

KEY TO
CODES

1.A - RESIDENTIAL
2.B - COMMERCIAL
3.C - MANUFACTURING
4.D - AGRICULTURAL

5.E - UNDEVELOPED
5m - AGRICULTURAL FOREST
6.F - PRODUCTIVE FOREST LANDS
7.G - OTHER

1. PFC REG. ENTERED BEFORE 1/1/72
2. PFC REG. ENTERED AFTER 12/31/71
3. PFC SPECIAL CLASSIFICATION
4. COUNTY FOREST CROP
5. MFL OPEN ENTERED AFTER 2004
6. MFL CLOSED ENTERED AFTER 2004
7. MFL OPEN ENTERED BEFORE 2005
8. MFL CLOSED ENTERED BEFORE 2005

1. FEDERAL
2. STATE
3. COUNTY
4. OTHER

EXEMPT FROM GEN.
PROPERTY TAX

TOTAL
ACRES
THIS
LINE

PARCEL NUMBER		SCHOOL	VOL/PAGE - REG. DEEDS	TOTAL ACRES	ACREAGE & VALUE OF DESCRIPTION SUBJECT TO GENERAL PROPERTY TAX							6. MFL CLOSED ENTERED AFTER 2004 7. MFL OPEN ENTERED BEFORE 2005 8. MFL CLOSED ENTERED BEFORE 2005		EXEMPT FROM GEN. PROPERTY TAX		ACRES THIS LINE
DIST.			OF DESC.		C O D E	ACRES	LAND VALUE	IMPROVEMENT VALUE	TOTAL VALUE	C O D E	ACRES	VALUE	C O D E	ACRES		
2457	NAME & ADDRESS		SEC. TN. RANGE DESCRIPTION OF PROPERTY		A	0.35	\$216,000	\$0	\$216,000						0.35	
	11010 970 970 LODI SCHOOL DISTRICT 3150 Vincent Walsh 5400 South Neenah Avenue Chicago, IL, 60638		BECKER RD PRT SW1/4 NE1/4 N OF BECKER RD, E OF PUBLIC ACESS, S OF SHORE LAKE WIS & W OF W LN of land described in R73-79													
2458	11010 971.01 971.01 LODI SCHOOL DISTRICT 3150 Norman B Brux, Brux, Doris W10879 County Road V Poynette, WI, 53955		0 Part of the NW Q of the SW Q of Sec 34, described as follows: Comm at the W Q cor of Sec 34; N89-30-04E 575.75' to the E In of Lot 3, Second Add to Camp Perry: S00-20- 32E 84.62' to the SE cor of said Lot 3, being the POB; N89-51-24E 145'; S00-20-32E 64.33' to the N In of Dekorra Evangelical Luth Church; N82-52-37E 146.24'; N00-20- 32W 45.83' to POB.		F	0.18	\$600	\$0	\$600						0.18	
2459	11010 971.06 971.06 LODI SCHOOL DISTRICT 3150 JENNIFER NYQUIST, MATTHEW NYQUIST 1125 PINE VIEW DRIVE ORONO, MN, 55356				F E	4.59 3.00	\$15,600 \$5,700	\$0 \$0	\$15,600 \$5,700						7.59	
Parcel Total						7.59	\$21,300	\$0	\$21,300		0.00	\$0		0.00		
2460	11010 971.07 971.07 LODI SCHOOL DISTRICT 3150 Kenneth Kolste, Kolste, Patricia 10535 S Main Street Lodi, WI, 53555				F	5.72	\$19,400	\$0	\$19,400						5.72	

YEAR 2023	State No.
--------------	-----------

ASSESSMENT ROLL FOR DEKORRA Columbia COUNTY

KEY TO
CODES

1.A - RESIDENTIAL
2.B - COMMERCIAL
3.C - MANUFACTURING
4.D - AGRICULTURAL

5.E - UNDEVELOPED
5m - AGRICULTURAL FOREST
6.F - PRODUCTIVE FOREST LANDS
7.G - OTHER

1. PFC REG. ENTERED BEFORE 1/1/72
2. PFC REG. ENTERED AFTER 12/31/71
3. PFC SPECIAL CLASSIFICATION
4. COUNTY FOREST CROP
5. MFL OPEN ENTERED AFTER 2004
6. MFL CLOSED ENTERED AFTER 2004
7. MFL OPEN ENTERED BEFORE 2005
8. MFL CLOSED ENTERED BEFORE 2005

1. FEDERAL
2. STATE
3. COUNTY
4. OTHER

EXEMPT FROM GEN.
PROPERTY TAX

TOTAL
ACRES
THIS
LINE

PARCEL NUMBER	SCHOOL DIST.	VOL/PAGE - REG. DEEDS	TOTAL ACRES OF DESC.	ACREAGE & VALUE OF DESCRIPTION SUBJECT TO GENERAL PROPERTY TAX								EXEMPT FROM GEN. PROPERTY TAX		TOTAL ACRES THIS LINE
NAME & ADDRESS	SEC. TN. RANGE DESCRIPTION OF PROPERTY	C O D E	ACRES	LAND VALUE	IMPROVEMENT VALUE	TOTAL VALUE	C O D E	ACRES	VALUE	C O D E	ACRES			
2461 11010 971.08 Lodi School District 3150 Randall D Lee, Yvonne E Lee W10917 Lakeview Dr Lodi, WI, 53555	CORNING ST Lot 4, CSM 6427-47-80	F	5.73	\$19,500	\$0	\$19,500								5.73
2462 11010 971.09 Lodi School District 3150 KYLE NYE, BAILEY NYE 6502 NORMANDY LANE MADISON, WI, 53719	N3080 County Road V Lot 1, CSM 6429-47-82	F	5.55	\$18,900	\$0	\$18,900								5.55
2463 11010 971.A Lodi School District 3150 Stephen L Jones, Jones, Natasha M W1872 Corning Road Poynette, WI, 53955	W10872 CORNING ST Prt NW1/4 of SW1/4, Com SE cor Lot 12, Blk 4, Camp Perry, E 185', N72E 130.52' to POB, N 307.74', N58E 22.99', N77E 61.03', N81E 45.72', S 300.91', S72W 130.52' to POB	A	0.90	\$62,300	\$170,500	\$232,800								0.90
2464 11010 971.B Lodi School District 3150 Mark G Fredricksen, Fredricksen, Lorrie L W10864 Corning Street Poynette, WI, 53955	W10864 CORNING ST PRT NW1/4 SW1/4 COM SE COR L 12; B4; CAMP PERRY; E 185'; N72E 261.04' POB; N 300.91'; N 84E 15.08'; E 136.02'; S7W 268.82'; S72W 121.54' POB	A	0.90	\$62,300	\$257,800	\$320,100								0.90

YEAR 2023	State No.
--------------	-----------

ASSESSMENT ROLL FOR DEKORRA Columbia COUNTY

KEY TO
CODES

1.A - RESIDENTIAL
2.B - COMMERCIAL
3.C - MANUFACTURING
4.D - AGRICULTURAL

5.E - UNDEVELOPED
5m - AGRICULTURAL FOREST
6.F - PRODUCTIVE FOREST LANDS
7.G - OTHER

1. PFC REG. ENTERED BEFORE 1/1/72
2. PFC REG. ENTERED AFTER 12/31/71
3. PFC SPECIAL CLASSIFICATION
4. COUNTY FOREST CROP
5. MFL OPEN ENTERED AFTER 2004
6. MFL CLOSED ENTERED AFTER 2004
7. MFL OPEN ENTERED BEFORE 2005
8. MFL CLOSED ENTERED BEFORE 2005

1. FEDERAL
2. STATE
3. COUNTY
4. OTHER

EXEMPT FROM GEN.
PROPERTY TAX

TOTAL
ACRES
THIS
LINE

PARCEL NUMBER	SCHOOL DIST.	VOL/PAGE - REG. DEEDS	TOTAL ACRES OF DESC.	ACREAGE & VALUE OF DESCRIPTION SUBJECT TO GENERAL PROPERTY TAX								EXEMPT FROM GEN. PROPERTY TAX		TOTAL ACRES THIS LINE
NAME & ADDRESS	SEC. TN. RANGE DESCRIPTION OF PROPERTY	C O D E	ACRES	LAND VALUE	IMPROVEMENT VALUE	TOTAL VALUE	C O D E	ACRES	VALUE	C O D E	ACRES			
2465 11010 971.C Lodi School District 3150 971.C Susan J Atkinson W10897 Corning Street Poynette, WI, 53955	Prt NW1/4 SW1/4, Com NE cor Lot 1 Blk 7 Lake Wis Plat, S100', E50', N100', W50' POB	A	0.12	\$4,700	\$0	\$4,700								0.12
2466 11010 971.D Lodi School District 3150 971.D Jeffrey S Schulenburg, Schulenburg, Kelly J W10884 Corning St Poynette, WI, 53955	W10884 CORNING ST PRT NW SW COM SE COR L.12B.4 CAMP PERRY E185' POB: N240' N39-11E76.81' N58 -02E89.52' S307.74' S72W130.52' POB	A	0.75	\$56,400	\$130,300	\$186,700								0.75
2467 11010 971.E Lodi School District 3150 971.E Eric J Scharfe W11014 West Harmony Lodi, WI, 53555	N3070 County Highway V Lot 1, CSM 1711-9-5 see exceptions	A	1.87	\$74,400	\$157,800	\$232,200								1.87
2468 11010 971.RD1 Lodi School District 3150 971.RD1 TOWN OF DEKORRA W8225 COUNTY ROAD JV POYNETTE, WI, 53955-8886	That part of Corning St lying within CSM 6427-47-80									X4	0.01			0.01

YEAR 2023	State No.
--------------	-----------

ASSESSMENT ROLL FOR DEKORRA Columbia COUNTY

KEY TO
CODES

1.A - RESIDENTIAL
2.B - COMMERCIAL
3.C - MANUFACTURING
4.D - AGRICULTURAL

5.E - UNDEVELOPED
5m - AGRICULTURAL FOREST
6.F - PRODUCTIVE FOREST LANDS
7.G - OTHER

1. PFC REG. ENTERED BEFORE 1/1/72
2. PFC REG. ENTERED AFTER 12/31/71
3. PFC SPECIAL CLASSIFICATION
4. COUNTY FOREST CROP
5. MFL OPEN ENTERED AFTER 2004
6. MFL CLOSED ENTERED AFTER 2004
7. MFL OPEN ENTERED BEFORE 2005
8. MFL CLOSED ENTERED BEFORE 2005

1. FEDERAL
2. STATE
3. COUNTY
4. OTHER

EXEMPT FROM GEN.
PROPERTY TAX

TOTAL
ACRES
THIS
LINE

PARCEL NUMBER	SCHOOL DIST.	VOL/PAGE - REG. DEEDS	TOTAL ACRES OF DESC.	ACREAGE & VALUE OF DESCRIPTION SUBJECT TO GENERAL PROPERTY TAX								EXEMPT FROM GEN. PROPERTY TAX		TOTAL ACRES THIS LINE
NAME & ADDRESS	SEC. TN. RANGE DESCRIPTION OF PROPERTY	C O D E	ACRES	LAND VALUE	IMPROVEMENT VALUE	TOTAL VALUE	C O D E	ACRES	VALUE	C O D E	ACRES			
2469 11010 971.RD2 Lodi School District 3150 7971.RD2 TOWN OF DEKORRA W8225 COUNTY ROAD JV POYNETTE, WI, 53955-8886	EASEMENT ACROSS 971.06 & 971.07 that part of access utility ease in CSM 6427- 47-80 that lies in NESE of Sec 33 adjacent to Lots 2 & 3									X4	0.00			0.00
2470 11010 972 Lodi School District 3150 972 Dekorra Lutheran Church & Cemetery N3099 Smith Road Poynette, WI, 53955	0 Norwegian Lutheran Cemetery Of Town Of Dekorra --- Dekorra Lutheran Cemetery 1st Addn---Dekorra Lutheran Cemetery 2nd Add --- 1a in NW 1/4 of SW1/4; also pcl 3' X 298.90' adj to E; also R313-649 R313-650 plat name changed to 'Dekorra Lutheran Cemetery 2nd Addn'									X5	1.02			1.02
2471 11010 973 Lodi School District 3150 973 The Prairie Enthusiasts, Inc. 122 W Jefferson Street Viroqua, Wisconsin, 54665	0 LOT 1, CSM 5472-38-139	F E E	23.40 15.60 0.92	\$84,200 \$29,600 \$100	\$0 \$0 \$0	\$84,200 \$29,600 \$100								39.92
Parcel Total			39.92	\$113,900	\$0	\$113,900		0.00	\$0		0.00			
2472 11010 974.02 Lodi School District 3150 974.02 BARRY R BLANKENBERG, BAYLEY A BLANKENBERG N2997 STEIN ROAD DEKORRA, WI, 53955	0 STEIN RD LOT 2, CSM 4883-34-82	F	35.00	\$126,000	\$0	\$126,000								35.00

YEAR 2023	State No.
--------------	-----------

ASSESSMENT ROLL FOR DEKORRA Columbia COUNTY

KEY TO
CODES

1.A - RESIDENTIAL
2.B - COMMERCIAL
3.C - MANUFACTURING
4.D - AGRICULTURAL

5.E - UNDEVELOPED
5m - AGRICULTURAL FOREST
6.F - PRODUCTIVE FOREST LANDS
7.G - OTHER

1. PFC REG. ENTERED BEFORE 1/1/72
2. PFC REG. ENTERED AFTER 12/31/71
3. PFC SPECIAL CLASSIFICATION
4. COUNTY FOREST CROP
5. MFL OPEN ENTERED AFTER 2004
6. MFL CLOSED ENTERED AFTER 2004
7. MFL OPEN ENTERED BEFORE 2005
8. MFL CLOSED ENTERED BEFORE 2005

1. FEDERAL
2. STATE
3. COUNTY
4. OTHER

EXEMPT FROM GEN.
PROPERTY TAX

TOTAL
ACRES
THIS
LINE

PARCEL NUMBER	SCHOOL DIST.	VOL/PAGE - REG. DEEDS	TOTAL ACRES OF DESC.	ACREAGE & VALUE OF DESCRIPTION SUBJECT TO GENERAL PROPERTY TAX										TOTAL ACRES THIS LINE
NAME & ADDRESS	SEC. TN. RANGE DESCRIPTION OF PROPERTY	C O D E	ACRES	LAND VALUE	IMPROVEMENT VALUE	TOTAL VALUE	C O D E	ACRES	VALUE	C O D E	ACRES			
2473 11010 974.03 Lodi School District 3150 BARRY R BLANKENBERG, BAYLEY A BLANKENBERG N2997 STEIN ROAD DEKORRA, WI, 53955	N2997 Stein Rd Lot 1, CSM 6281-46-30	A	5.15	\$105,800	\$178,900	\$284,700								5.15
2474 11010 975.01 Lodi School District 3150 Thomas & Karen Hayes Joint Revocable Trust dated 11/5/2003 W10611 County Road V Poynette, WI, 53955	W10611 County Highway V N1/2 OF SE1/4 - See Exceptions, including that part of vacated Stein Rd lying within NWSE described in 871283	E F A E	1.35 47.30 2.20 29.00	\$100 \$170,300 \$77,500 \$21,800	\$0 \$0 \$289,200 \$0	\$100 \$170,300 \$366,700 \$21,800								79.85
Parcel Total			79.85	\$269,700	\$289,200	\$558,900		0.00	\$0		0.00			
2475 11010 975.02 Lodi School District 3150 TOWN OF DEKORRA W8225 COUNTY ROAD JV POYNETTE, WI, 53955-8886	W10611 COUNTY HWY V Pt of NW1/4 of SE1/4, Comm at S 1/4 cor of Sec 34, N00-20-36E 1,306.98' to sw cor of NWSE, N89-20-40E 24.75' to east r/w of Stein Rd & POB, N00-20-36E 249.97', S89- 36-08E 3.79', S08-02-17E 161.08', SEly long chord bears S20-49-07E 51.76', S33-35-57E 49.49' to south line of NWSE, S89-20-40W 73.60' to POB									X4	0.15			0.15
2476 11010 977 Lodi School District 3150 Linda L Stoltenberg W10641 Cardinal Road Poynette, WI, 53955	0 Lot 1, CSM 5678-40-53, ALSO 14' ACCESS EASE OVER OL B.	A	2.12	\$318,300	\$27,600	\$345,900								2.12

YEAR 2023		State No.		ASSESSMENT ROLL FOR DEKORRA Columbia COUNTY																			
PARCEL NUMBER		SCHOOL DIST.		VOL/PAGE - REG. DEEDS		TOTAL ACRES OF DESC.		ACREAGE & VALUE OF DESCRIPTION SUBJECT TO GENERAL PROPERTY TAX				1. PFC REG. ENTERED BEFORE 1/1/72 2. PFC REG. ENTERED AFTER 12/31/71 3. PFC SPECIAL CLASSIFICATION 4. COUNTY FOREST CROP 5. MFL OPEN ENTERED AFTER 2004 6. MFL CLOSED ENTERED AFTER 2004 7. MFL OPEN ENTERED BEFORE 2005 8. MFL CLOSED ENTERED BEFORE 2005		1. FEDERAL 2. STATE 3. COUNTY 4. OTHER EXEMPT FROM GEN. PROPERTY TAX		TOTAL ACRES THIS LINE							
NAME & ADDRESS		SEC. TN. RANGE DESCRIPTION OF PROPERTY		C O D E		ACRES		LAND VALUE		IMPROVEMENT VALUE		TOTAL VALUE		C O D E		ACRES		VALUE		C O D E		ACRES	
11010 978 LODI SCHOOL 978 DISTRICT 3150 Eric J Van Den Bergh, Van Den Bergh, Jamie L, et al. 4975 Braemar Road Black Earth, WI, 53515		W10678 BECKER RD Pcl in SW1/4 of NE1/4 Comm @ Pt in SE cor pcl desc as Shaw Lot, 60' E of SE cor Shaw Lot POB, N to lake, E60', S250', W60' to BEG		A		0.35		\$240,000		\$45,000		\$285,000										0.35	
11010 979 LODI SCHOOL 979 DISTRICT 3150 Ross E Ament Trust dated 8/11/05, Connie E Ament Trust dated 8/11/05 W10728 Becker Road Poynette, WI, 53955		W10728 BECKER RD Lot 2, CSM 4654-32-139		A		0.29		\$240,000		\$95,800		\$335,800										0.29	
11010 98 POYNETTE 98 SCHOOL DISTRICT 4536 Carolyn C McKenzie 1308 N 44th Street Milwaukee, WI, 53208		W9296 County Highway V LOTS 21 TO 24, EXC 1 ROD OFF E END OF LOT 21-BLOCK 8- V. DEKORRA		A		0.40		\$23,800		\$8,400		\$32,200										0.40	
11010 980 LODI SCHOOL 980 DISTRICT 3150 Vincent Walsh 5400 South Neenah Avenue Chicago, IL, 60638		W10692 BECKER RD PCL IN SW1/4 OF NE1/4 COMM AT N&S 1/4 LINE 630' N OF CSEC 34; TH E120' ; N100' POB; TH N194' TO S SHORE LAKE WIS, NELY77' S233' W60' TO BEG.		A		0.28		\$240,000		\$53,200		\$293,200										0.28	

YEAR 2023	State No.
--------------	-----------

ASSESSMENT ROLL FOR DEKORRA Columbia COUNTY

KEY TO
CODES

1.A - RESIDENTIAL
2.B - COMMERCIAL
3.C - MANUFACTURING
4.D - AGRICULTURAL

5.E - UNDEVELOPED
5m - AGRICULTURAL FOREST
6.F - PRODUCTIVE FOREST LANDS
7.G - OTHER

1. PFC REG. ENTERED BEFORE 1/1/72
2. PFC REG. ENTERED AFTER 12/31/71
3. PFC SPECIAL CLASSIFICATION
4. COUNTY FOREST CROP
5. MFL OPEN ENTERED AFTER 2004
6. MFL CLOSED ENTERED AFTER 2004
7. MFL OPEN ENTERED BEFORE 2005
8. MFL CLOSED ENTERED BEFORE 2005

1. FEDERAL
2. STATE
3. COUNTY
4. OTHER

EXEMPT FROM GEN.
PROPERTY TAX

TOTAL
ACRES
THIS
LINE

PARCEL NUMBER	SCHOOL DIST.	VOL/PAGE - REG. DEEDS	TOTAL ACRES OF DESC.	ACREAGE & VALUE OF DESCRIPTION SUBJECT TO GENERAL PROPERTY TAX								EXEMPT FROM GEN. PROPERTY TAX		TOTAL ACRES THIS LINE
NAME & ADDRESS	SEC. TN. RANGE DESCRIPTION OF PROPERTY	C O D E	ACRES	LAND VALUE	IMPROVEMENT VALUE	TOTAL VALUE	C O D E	ACRES	VALUE	C O D E	ACRES			
2481 11010 981 Lodi School District 3150 Edward G Scherer, Scherer, Judith A W10710 Becker Road Poynette, WI, 53955	W10710 BECKER RD PARCEL IN SE1/4 OF NW1/4;	A	0.47	\$292,800	\$117,300	\$410,100								0.47
2482 11010 981.A Lodi School District 3150 Spalding Revocable Trust dated 11/21/2017 3734 Crestview Drive Cottage Grove, WI, 53527	W10702 BECKER RD Pcl in SE1/4 of NW1/4, Comm 630' N of C Section, N to south shore Lake Wis & POB, W to NE cor land desc in V241-63, S to SE cor of said land, E 60', N to POB on south shore	A	0.25	\$240,000	\$175,000	\$415,000								0.25
2483 11010 982 Lodi School District 3150 Andrew J Smith, Smith, Emily F, et al. 601 Dale Court Cross Plains, WI, 53528	W10714 BECKER RD Pcl in SE1/4 of NW1/4; beg at an iron stake in cen of Sec 34 being 2593.7' N of S 1/4 cor; N on said Q In 633'; W 300' at right angles to concrete monument; N 100'; E 60' to POB; N 170'; E alg shore In 60'; S 170'; W 60' to POB.	A	0.25	\$240,000	\$107,600	\$347,600								0.25
2484 11010 983 Lodi School District 3150 Richard W Mack Trust Dated 4/13/1994, Karen E Mack Trust Dated 4/13/1994 W10720 Becker Road Poynette, WI, 53955	W10720 BECKER RD PRT SE1/4 NW1/4; BEG C S.34@ PT 2593.7' N S1/4 COR; N633'; W300'; N100' POB; N170'; E60 FT S170'; W60' TO BEG	A	0.23	\$240,000	\$237,000	\$477,000								0.23

YEAR 2023	State No.
--------------	-----------

ASSESSMENT ROLL FOR DEKORRA Columbia COUNTY

KEY TO
CODES

1.A - RESIDENTIAL
2.B - COMMERCIAL
3.C - MANUFACTURING
4.D - AGRICULTURAL

5.E - UNDEVELOPED
5m - AGRICULTURAL FOREST
6.F - PRODUCTIVE FOREST LANDS
7.G - OTHER

1. PFC REG. ENTERED BEFORE 1/1/72
2. PFC REG. ENTERED AFTER 12/31/71
3. PFC SPECIAL CLASSIFICATION
4. COUNTY FOREST CROP
5. MFL OPEN ENTERED AFTER 2004
6. MFL CLOSED ENTERED AFTER 2004
7. MFL OPEN ENTERED BEFORE 2005
8. MFL CLOSED ENTERED BEFORE 2005

1. FEDERAL
2. STATE
3. COUNTY
4. OTHER

EXEMPT FROM GEN.
PROPERTY TAX

TOTAL
ACRES
THIS
LINE

2485

2486

2487

2488

PARCEL NUMBER	SCHOOL DIST.	VOL/PAGE - REG. DEEDS	TOTAL ACRES OF DESC.	ACREAGE & VALUE OF DESCRIPTION SUBJECT TO GENERAL PROPERTY TAX								EXEMPT FROM GEN. PROPERTY TAX		TOTAL ACRES THIS LINE
NAME & ADDRESS	SEC. TN. RANGE DESCRIPTION OF PROPERTY	C O D E	ACRES	LAND VALUE	IMPROVEMENT VALUE	TOTAL VALUE	C O D E	ACRES	VALUE	C O D E	ACRES			
11010 983.A Lodi School District 3150 Lake Wisconsin Cottage LLC W10728 Becker Road Poynette, WI, 53955	W10724 BECKER RD Lot 1, CSM 4654-32-139	A	0.29	\$240,000	\$336,400	\$576,400								0.29
11010 984 Lodi School District 3150 Betty J Wilson W10732 Becker Road Poynette, WI, 53955	W10732 BECKER RD PARCEL IN SE1/4 OF NW1/4 BEING 60 FT E&W BY 170 FT N&S	A	0.25	\$244,800	\$126,000	\$370,800								0.25
11010 985 Lodi School District 3150 Tammy S Wills W10738 Becker Road Poynette, WI, 53955	W10738 BECKER RD Pcl in SE1/4 of NW1/4; 60' E&W by 140' N&S; Comm S1/4 cor Sec 34, N 2577.96', cont N 667.63', W304.58' to NW cor Lot 17 Lake Wis Highlands, N 66.11', W180' along n line of Becker Rd to POB, N140', W60', S140', E60' to POB, including land to water	A	0.22	\$240,000	\$170,000	\$410,000								0.22
11010 986 Lodi School District 3150 Richard L Stendler, Stendler, James S W10744 Becker Road Poynette, WI, 53955	W10744 BECKER RD Lot 1, CSM 4949-35-13Dennis L. Stendler & Sandra K. Stendler reserve a life estate	A	0.21	\$240,000	\$224,300	\$464,300								0.21

YEAR 2023	State No.
--------------	-----------

ASSESSMENT ROLL FOR DEKORRA Columbia COUNTY

KEY TO
CODES

1.A - RESIDENTIAL
2.B - COMMERCIAL
3.C - MANUFACTURING
4.D - AGRICULTURAL

5.E - UNDEVELOPED
5m - AGRICULTURAL FOREST
6.F - PRODUCTIVE FOREST LANDS
7.G - OTHER

1. PFC REG. ENTERED BEFORE 1/1/72
2. PFC REG. ENTERED AFTER 12/31/71
3. PFC SPECIAL CLASSIFICATION
4. COUNTY FOREST CROP
5. MFL OPEN ENTERED AFTER 2004
6. MFL CLOSED ENTERED AFTER 2004
7. MFL OPEN ENTERED BEFORE 2005
8. MFL CLOSED ENTERED BEFORE 2005

1. FEDERAL
2. STATE
3. COUNTY
4. OTHER

EXEMPT FROM GEN.
PROPERTY TAX

TOTAL
ACRES
THIS
LINE

PARCEL NUMBER		SCHOOL	VOL/PAGE - REG. DEEDS	TOTAL ACRES	ACREAGE & VALUE OF DESCRIPTION				6. MFL CLOSED ENTERED AFTER 2004 7. MFL OPEN ENTERED BEFORE 2005 8. MFL CLOSED ENTERED BEFORE 2005			EXEMPT FROM GEN. PROPERTY TAX		ACRES THIS LINE
		DIST.		OF DESC.	SUBJECT TO GENERAL PROPERTY TAX									
NAME & ADDRESS			SEC. TN. RANGE DESCRIPTION OF PROPERTY		C O D E	ACRES	LAND VALUE	IMPROVEMENT VALUE	TOTAL VALUE	C O D E	ACRES	VALUE	C O D E	ACRES
2489	11010 987 Lodi School District 3150 James C Anderson, Anderson, Janet G 5118 South Hill Drive Madison, WI, 53705		W10748 BECKER RD Parcel of land in SE1/4 of NW1/4; being 60 ft E&W by 170 ft N&S; as rec in V248-223		A	0.23	\$240,000	\$26,600	\$266,600					0.23
2490	11010 988 Lodi School District 3150 Frederick M Fass, Jacobson, Marie L 2718 Willard Avenue Madison, WI, 53704		W10754 BECKER RD PCL in SE1/4 NW1/4 comm at pt 720' W of E sec LN; th S89'; S 81; W120'; th NE to POB. also R/W over SW1/4 NE1/4 & SE1/4 NW1/4 from HWY V N&W to SD PCL also .73A V293-563 also W10' BECKER RD R274-633 also 66 strip adj east side of LT 1 & N of cardinal RD		A	1.78	\$316,300	\$100,100	\$416,400					1.78
2491	11010 988.A Lodi School District 3150 James C Anderson, Anderson, Janet G 5118 South Hill Drive Madison, WI, 53705		0 BECKER RD PCL A-PRT SE1/4 NW1/4 FRM POB: NOW313'N 48E273.4' S78' E120' N15' E420' S184' W 500 S150 W90.51 S96.42 S89W150 POB see exceptions EXC CS#1484		A	0.43	\$41,500	\$0	\$41,500					0.43
2492	11010 988.A1 Lodi School District 3150 Ross E Ament Trust, Connie E Ament Trust W10724 Becker Road Poynette, WI, 53955		0 PRT SE NW COM W1/4 COR S89E1646.05' N208.09' N89E150' N96.42' E90.51' N150' E400' POB: E100' N184' W100' S184' POB		A	0.42	\$41,200	\$0	\$41,200					0.42

YEAR 2023	State No.
--------------	-----------

ASSESSMENT ROLL FOR DEKORRA Columbia COUNTY

KEY TO
CODES

1.A - RESIDENTIAL
2.B - COMMERCIAL
3.C - MANUFACTURING
4.D - AGRICULTURAL

5.E - UNDEVELOPED
5m - AGRICULTURAL FOREST
6.F - PRODUCTIVE FOREST LANDS
7.G - OTHER

1. PFC REG. ENTERED BEFORE 1/1/72
2. PFC REG. ENTERED AFTER 12/31/71
3. PFC SPECIAL CLASSIFICATION
4. COUNTY FOREST CROP
5. MFL OPEN ENTERED AFTER 2004
6. MFL CLOSED ENTERED AFTER 2004
7. MFL OPEN ENTERED BEFORE 2005
8. MFL CLOSED ENTERED BEFORE 2005

1. FEDERAL
2. STATE
3. COUNTY
4. OTHER

EXEMPT FROM GEN.
PROPERTY TAX

TOTAL
ACRES
THIS
LINE

PARCEL NUMBER		SCHOOL	VOL/PAGE - REG. DEEDS	TOTAL ACRES	ACREAGE & VALUE OF DESCRIPTION					6. MFL CLOSED ENTERED AFTER 2004 7. MFL OPEN ENTERED BEFORE 2005 8. MFL CLOSED ENTERED BEFORE 2005		EXEMPT FROM GEN. PROPERTY TAX		ACRES THIS LINE	
		DIST.		OF DESC.	SUBJECT TO GENERAL PROPERTY TAX										
NAME & ADDRESS			SEC. TN. RANGE DESCRIPTION OF PROPERTY		C O D E	ACRES	LAND VALUE	IMPROVEMENT VALUE	TOTAL VALUE	C O D E	ACRES	VALUE	C O D E	ACRES	
2493	11010 988.A2 Lodi School District 3150		0		A	0.42	\$41,200	\$0	\$41,200						0.42
	988.A2 Betty J Wilson W10732 Becker Road Poynette, WI, 53955		LOT 1, CSM 1484-7-35												
2494	11010 988.A3 Lodi School District 3150		W10741 BECKER RD		A	0.42	\$41,200	\$207,800	\$249,000						0.42
	988.A3 Douglas M Dederich, Dederich, Paula J W10741 Becker Road Poynette, WI, 53955		LOT 2, CSM 1484-7-35												
2495	11010 988.B Lodi School District 3150		0 BECKER RD		A	0.09	\$24,000	\$0	\$24,000						0.09
	988.B James C Anderson, Anderson, Janet G 5118 South Hill Drive Madison, WI, 53705		PCL B BEING IN SE1/4 NW1/4 COMM AT NW COR L-17 WIS H. PLAT; W 420'; N 66'; POB N89' TO LAKE; NE60' S89' W60'TO POB see exceptions												
2496	11010 989 Lodi School District 3150		W10706 County Highway V		A	0.71	\$50,700	\$130,900	\$181,600						0.71
	989 Kelly Metzger W10706 County Road V Poynette, WI, 53955		Comm @ SE cor NW1/4; W 120', N 200', E 120', S to POB, ALSO .1AC IN R550-717												

YEAR 2023	State No.
--------------	-----------

ASSESSMENT ROLL FOR DEKORRA Columbia COUNTY

KEY TO
CODES

1.A - RESIDENTIAL
2.B - COMMERCIAL
3.C - MANUFACTURING
4.D - AGRICULTURAL

5.E - UNDEVELOPED
5m - AGRICULTURAL FOREST
6.F - PRODUCTIVE FOREST LANDS
7.G - OTHER

1. PFC REG. ENTERED BEFORE 1/1/72
2. PFC REG. ENTERED AFTER 12/31/71
3. PFC SPECIAL CLASSIFICATION
4. COUNTY FOREST CROP
5. MFL OPEN ENTERED AFTER 2004
6. MFL CLOSED ENTERED AFTER 2004
7. MFL OPEN ENTERED BEFORE 2005
8. MFL CLOSED ENTERED BEFORE 2005

1. FEDERAL
2. STATE
3. COUNTY
4. OTHER

EXEMPT FROM GEN.
PROPERTY TAX

TOTAL
ACRES
THIS
LINE

PARCEL NUMBER		SCHOOL	VOL/PAGE - REG. DEEDS	TOTAL ACRES	ACREAGE & VALUE OF DESCRIPTION					6. MFL CLOSED ENTERED AFTER 2004 7. MFL OPEN ENTERED BEFORE 2005 8. MFL CLOSED ENTERED BEFORE 2005		EXEMPT FROM GEN. PROPERTY TAX		ACRES THIS LINE
		DIST.		OF DESC.	SUBJECT TO GENERAL PROPERTY TAX									
NAME & ADDRESS		SEC. TN. RANGE		C O D E	ACRES	LAND VALUE	IMPROVEMENT VALUE	TOTAL VALUE	C O D E	ACRES	VALUE	C O D E	ACRES	
		DESCRIPTION OF PROPERTY												
2497	11010 989.2 Lodi School District 3150 989.2	OL A, Lake Wisconsin Highlands see exceptions		A	0.08	\$1,500	\$0	\$1,500						0.08
	Mark Strobel, Strobel, Renee W10712 County Road V Poynette, WI, 53955													
2498	11010 989.3 Lodi School District 3150 989.3	East 125.70' of OL A, Lake Wisconsin Highlands		A	0.12	\$2,400	\$0	\$2,400						0.12
	Kelly Metzger W10706 County Road V Poynette, WI, 53955													
2499	11010 99 POYNETTE SCHOOL DISTRICT 4536 99	LOTS 1-2 & 3-BLOCK 9; VIL DEKORRA										X2	0.00	0.00
	State Of Wisconsin Dept Natural Resources Box 7921 Madison, WI, 53707-7921													
2500	11010 990 Lodi School District 3150 990	W10712 County Highway V Prt SE1/4 NW1/4, 1 sq ac in SE cor said 1/4 1/4 Exc E 120' in V203-417 & V209-308 Being a pcl 88-1/2' E&W by 208-1/2' N&S Exc R550-717		A	0.36	\$39,300	\$89,600	\$128,900						0.36
	Mark Strobel, Strobel, Renee W10712 County Road V Poynette, WI, 53955													

YEAR 2023	State No.
--------------	-----------

ASSESSMENT ROLL FOR DEKORRA Columbia COUNTY

KEY TO
CODES

1.A - RESIDENTIAL
2.B - COMMERCIAL
3.C - MANUFACTURING
4.D - AGRICULTURAL

5.E - UNDEVELOPED
5m - AGRICULTURAL FOREST
6.F - PRODUCTIVE FOREST LANDS
7.G - OTHER

1. PFC REG. ENTERED BEFORE 1/1/72
2. PFC REG. ENTERED AFTER 12/31/71
3. PFC SPECIAL CLASSIFICATION
4. COUNTY FOREST CROP
5. MFL OPEN ENTERED AFTER 2004
6. MFL CLOSED ENTERED AFTER 2004
7. MFL OPEN ENTERED BEFORE 2005
8. MFL CLOSED ENTERED BEFORE 2005

1. FEDERAL
2. STATE
3. COUNTY
4. OTHER

EXEMPT FROM GEN.
PROPERTY TAX

TOTAL
ACRES
THIS
LINE

PARCEL NUMBER	SCHOOL DIST.	VOL/PAGE - REG. DEEDS	TOTAL ACRES	ACREAGE & VALUE OF DESCRIPTION SUBJECT TO GENERAL PROPERTY TAX					6. MFL CLOSED ENTERED AFTER 2004 7. MFL OPEN ENTERED BEFORE 2005 8. MFL CLOSED ENTERED BEFORE 2005			EXEMPT FROM GEN. PROPERTY TAX		ACRES THIS LINE	
		OF DESC.		ACRES	LAND VALUE	IMPROVEMENT VALUE	TOTAL VALUE	C O D E	ACRES	VALUE	C O D E	ACRES			
11010 991.03 991.03	LODI SCHOOL DISTRICT 3150			A	0.66	\$49,100	\$5,700	\$54,800							0.66
Mark S McKay, McKay, Lisa A W10782 County Highway V Poynette, WI, 53955		W10782 Co HWY V Lot 1, CSM 5218-36-149													
11010 991.04 991.04	LODI SCHOOL DISTRICT 3150			A	0.61	\$306,000	\$161,600	\$467,600							0.61
Mark S McKay, McKay, Lisa A W10782 County Highway V Poynette, WI, 53955		W10782 County Highway V Lot 2, CSM 5218-36-149													
11010 992 992	LODI SCHOOL DISTRICT 3150			A	0.52	\$242,400	\$128,600	\$371,000							0.52
James A Hillmer, Hillmer, Kristine S N81 W23307 Five Iron Way Sussex, WI, 53089		W10792 County Highway V LT 2 CS#3849-26-86													
11010 993 993	LODI SCHOOL DISTRICT 3150			A	0.88	\$295,700	\$570,500	\$866,200							0.88
DAVID SEBASTIAN, DAVID P SEBASTIAN 302 RIDGE VIEW TRAIL VERONA, WI, 53593		W10796 County Highway V LT 1 CS3849-26-86													

YEAR 2023	State No.
--------------	-----------

ASSESSMENT ROLL FOR DEKORRA Columbia COUNTY

KEY TO
CODES

1.A - RESIDENTIAL
2.B - COMMERCIAL
3.C - MANUFACTURING
4.D - AGRICULTURAL

5.E - UNDEVELOPED
5m - AGRICULTURAL FOREST
6.F - PRODUCTIVE FOREST LANDS
7.G - OTHER

1. PFC REG. ENTERED BEFORE 1/1/72
2. PFC REG. ENTERED AFTER 12/31/71
3. PFC SPECIAL CLASSIFICATION
4. COUNTY FOREST CROP
5. MFL OPEN ENTERED AFTER 2004
6. MFL CLOSED ENTERED AFTER 2004
7. MFL OPEN ENTERED BEFORE 2005
8. MFL CLOSED ENTERED BEFORE 2005

1. FEDERAL
2. STATE
3. COUNTY
4. OTHER

EXEMPT FROM GEN.
PROPERTY TAX

TOTAL
ACRES
THIS
LINE

2505

PARCEL NUMBER	SCHOOL DIST.	VOL/PAGE - REG. DEEDS	TOTAL ACRES OF DESC.	ACREAGE & VALUE OF DESCRIPTION SUBJECT TO GENERAL PROPERTY TAX								EXEMPT FROM GEN. PROPERTY TAX		TOTAL ACRES THIS LINE
NAME & ADDRESS	SEC. TN. RANGE DESCRIPTION OF PROPERTY	C O D E	ACRES	LAND VALUE	IMPROVEMENT VALUE	TOTAL VALUE	C O D E	ACRES	VALUE	C O D E	ACRES			
11010 993.1 LODI SCHOOL 993.1 DISTRICT 3150 0	A strip of land lying between W bdy of Lot 1 CS#3849 & Wly bdy of SE1/4 of NW1/4, Exc Lot 1 CSM 3870	E	0.01	\$100	\$0	\$100								0.01
DAVID SEBASTIAN, DAVID P SEBASTIAN 302 RIDGE VIEW TRAIL VERONA, WI, 53593														
11010 994 LODI SCHOOL 994 DISTRICT 3150	N3027 STEIN RD NE1/4 OF SW1/4, see exceptions, including that part of vacated Stein Rd lying within NESW described in 871283	A	1.00	\$9,600	\$31,000	\$40,600	W6	39.000	140400.0 000					40.00
Donald J Heiar Jr 2420 Saint Albert Drive Sun Prairie, WI, 53597														
Parcel Total			1.00	\$9,600	\$31,000	\$40,600		#Error	#Error		0.00			
11010 995 LODI SCHOOL 995 DISTRICT 3150	W10808 County Highway V LT 1 CS#3870-26-107	A	0.80	\$293,800	\$331,200	\$625,000								0.80
Diane M Ripp, Ripp, Joseph R 6756 Old 113 Road Dane, WI, 53529														
11010 996 LODI SCHOOL 996 DISTRICT 3150	W10816 County Highway V Lot 3, Blk 1, Camp Perry	A	0.42	\$242,400	\$235,900	\$478,300								0.42
Heiar Living Trust Dated 12/21/2015 W10816 Hwy V Poynette, WI, 53955														

2507

2508

YEAR 2023	State No.
--------------	-----------

ASSESSMENT ROLL FOR DEKORRA Columbia COUNTY

2023				KEY TO CODES ▶		1.A - RESIDENTIAL 2.B - COMMERCIAL 3.C - MANUFACTURING 4.D - AGRICULTURAL		5.E - UNDEVELOPED 5m - AGRICULTURAL FOREST 6.F - PRODUCTIVE FOREST LANDS 7.G - OTHER		1. PFC REG. ENTERED BEFORE 1/1/72 2. PFC REG. ENTERED AFTER 12/31/71 3. PFC SPECIAL CLASSIFICATION 4. COUNTY FOREST CROP 5. MFL OPEN ENTERED AFTER 2004 6. MFL CLOSED ENTERED AFTER 2004 7. MFL OPEN ENTERED BEFORE 2005 8. MFL CLOSED ENTERED BEFORE 2005		1. FEDERAL 2. STATE 3. COUNTY 4. OTHER		TOTAL ACRES THIS LINE	
PARCEL NUMBER		SCHOOL DIST.	VOL/PAGE - REG. DEEDS	TOTAL ACRES OF DESC.		ACREAGE & VALUE OF DESCRIPTION SUBJECT TO GENERAL PROPERTY TAX						EXEMPT FROM GEN. PROPERTY TAX			
NAME & ADDRESS		SEC. TN. RANGE DESCRIPTION OF PROPERTY		C O D E	ACRES	LAND VALUE	IMPROVEMENT VALUE	TOTAL VALUE	C O D E	ACRES	VALUE	C O D E	ACRES		
2509	11010 997 997	LODI SCHOOL DISTRICT 3150	W10820 County Highway V Lot 4, Blk 1, Camp Perry	A	0.42	\$242,400	\$131,500	\$373,900						0.42	
	Robb G Strommen W10820 County Road V Poynette, WI, 53955														
2510	11010 998 998	LODI SCHOOL DISTRICT 3150	W10824 County Highway V LOT 5-BLOCK 1-CAMP PERRY PLAT	A	0.42	\$242,400	\$156,100	\$398,500						0.42	
	Brian S Jensen, Vogt Jensen, Heidi L 19665 Killarney Way Brookfield, WI, 53045														
2511	11010 999 999	LODI SCHOOL DISTRICT 3150	W10828 County Highway V LOT 6-BLOCK 1-CAMP PERRY PLAT;	A	0.44	\$242,400	\$106,200	\$348,600						0.44	
	Walter Alexander, Alexander, Sally W10828 CTH V Poynette, WI, 53955														
NO. OF PARCELS		2511	TOTALS			20,433.75	\$176,382,600	\$237,452,400	\$413,835,000		1,727.81	\$6,062,700		3,855.57	26,017.13

Municipality Totals by Class

Class	Total Land Records	Total Imp Records	Total Land	Total Improvement	Total Value
5M	256	0	\$4,816,200	\$0	\$4,816,200
A	1651	1316	\$144,154,600	\$207,864,400	\$352,019,000
B	81	63	\$9,693,200	\$21,608,300	\$31,301,500
D	662	0	\$1,862,800	\$0	\$1,862,800
E	600	0	\$3,767,200	\$0	\$3,767,200
F	196	0	\$8,440,200	\$0	\$8,440,200
G	88	86	\$3,648,400	\$7,979,700	\$11,628,100
W6	61	0	\$5,643,400	\$0	\$5,643,400
W8	7	0	\$419,300	\$0	\$419,300
X1	11	0	\$0	\$0	\$0
X2	77	0	\$0	\$0	\$0
X3	24	0	\$0	\$0	\$0
X4	125	0	\$0	\$0	\$0
X5	41	0	\$0	\$0	\$0

Municipality Totals - By County and Class

County	Class	Sub Class	Total Land Records	Total Imp Records	Acreage	Total Land	Total Improvement	Total Value
Columbia	5M	5M1-Agricultural Forest	4	0	19.000	\$36,100	\$0	\$36,100
		5M2-Agricultural Forest	247	0	2,647.374	\$4,757,000	\$0	\$4,757,000
		5M3-Ag Forest Low	5	0	13.597	\$23,100	\$0	\$23,100
	A	Residential	1651	1316	2,353.675	\$144,154,600	\$207,864,400	\$352,019,000
	B	Commercial	81	63	321.102	\$9,693,200	\$21,608,300	\$31,301,500
	D	D11-1ST Grade Tillable	65	0	599.267	\$167,200	\$0	\$167,200
		D12-2ND Grade Tillable	269	0	4,269.204	\$1,007,800	\$0	\$1,007,800

County	Class	Sub Class	Total Land Records	Total Imp Records	Acreage	Total Land	Total Improvement	Total Value
Columbia	D	D13-3RD Grade Tillable	292	0	3,846.560	\$655,100	\$0	\$655,100
		D14-Pasture	36	0	479.315	\$32,700	\$0	\$32,700
	E	E11-Undeveloped Fallow	174	0	1,299.115	\$2,458,700	\$0	\$2,458,700
		E12-Undeveloped Roads	248	0	302.971	\$36,600	\$0	\$36,600
		E13-Undeveloped Low	178	0	1,712.626	\$1,271,900	\$0	\$1,271,900
	F	F11-Forest High	7	0	22.113	\$84,100	\$0	\$84,100
		F12-Forest Medium	178	0	2,278.151	\$8,201,300	\$0	\$8,201,300
		F13-Forest Low	11	0	46.725	\$154,800	\$0	\$154,800
	G	Other	88	86	215.684	\$3,648,400	\$7,979,700	\$11,628,100
	W6	W62-MFL Close Medium	61	0	1,611.325	\$5,643,400	\$0	\$5,643,400
	W8	W82-MFL Closed-Medium	7	0	116.480	\$419,300	\$0	\$419,300
	X1	X1-Exempt-Federal	11	0	334.449	\$0	\$0	\$0
	X2	X2-Exempt-State	77	0	1,959.407	\$0	\$0	\$0
	X3	X3-Exempt-County	24	0	52.816	\$0	\$0	\$0
	X4	X4-Exempt-Local	125	0	100.283	\$0	\$0	\$0
	X5	X5-Exempt-Other	41	0	1,408.618	\$0	\$0	\$0
	Totals:		3881	1465	26,017.127	\$182,445,300	\$237,452,400	\$419,897,700
Totals:			3881	1465	26,017.127	\$182,445,300	\$237,452,400	\$419,897,700

Municipality Totals - By County, TIF, Class

County	TIF District	Class	Total Land Records	Total Imp Records	Acreage	Total Land	Total Improvement	Total Value
Columbia	not in a tif district-Dekorrra	5M	256	0	2,679.971	\$4,816,200	\$0	\$4,816,200
		A	1651	1316	2,353.675	\$144,154,600	\$207,864,400	\$352,019,000
		B	81	63	321.102	\$9,693,200	\$21,608,300	\$31,301,500
		D	662	0	9,194.346	\$1,862,800	\$0	\$1,862,800

Columbia	not in a tif district-Dekorra	E	600	0	3,314.712	\$3,767,200	\$0	\$3,767,200
		F	196	0	2,346.989	\$8,440,200	\$0	\$8,440,200
		G	88	86	215.684	\$3,648,400	\$7,979,700	\$11,628,100
		W6	61	0	1,611.325	\$5,643,400	\$0	\$5,643,400
		W8	7	0	116.480	\$419,300	\$0	\$419,300
		X1	11	0	334.449	\$0	\$0	\$0
		X2	77	0	1,959.407	\$0	\$0	\$0
		X3	24	0	52.816	\$0	\$0	\$0
		X4	125	0	100.283	\$0	\$0	\$0
		X5	41	0	1,408.618	\$0	\$0	\$0
		Totals:	3881	1465	26,017.127	\$182,445,300	\$237,452,400	\$419,897,700
	Totals:		3881	1465	26,017.127	\$182,445,300	\$237,452,400	\$419,897,700
Totals:			3881	1465	26,017.127	\$182,445,300	\$237,452,400	\$419,897,700

Municipality Totals - By County, School District, Class

County	School District	Class	Total Land Records	Total Imp Records	Acreage	Total Land	Total Improvement	Total Value
Columbia	LODI SCHOOL DISTRICT	A	248	204	239.982	\$30,205,800	\$31,986,600	\$62,192,400
		B	8	6	37.158	\$1,345,000	\$1,351,600	\$2,696,600
		E	9	0	65.819	\$87,300	\$0	\$87,300
		F	29	0	580.135	\$2,082,700	\$0	\$2,082,700
		W6	2	0	73.000	\$262,800	\$0	\$262,800
		X2	1	0	1.180	\$0	\$0	\$0
		X4	7	0	1.066	\$0	\$0	\$0
		X5	6	0	49.777	\$0	\$0	\$0
		Totals:	310	210	1,048.117	\$33,983,600	\$33,338,200	\$67,321,800
	PORTAGE SCHOOL DISTRICT	5M	1	0	8.000	\$14,400	\$0	\$14,400
		A	1	1	4.000	\$94,800	\$121,900	\$216,700
		D	2	0	25.710	\$4,400	\$0	\$4,400
		E	2	0	2.600	\$4,400	\$0	\$4,400
		Totals:	6	1	40.310	\$118,000	\$121,900	\$239,900

Columbia	POYNETTE SCHOOL DISTRICT	5M	255	0	2,671.971	\$4,801,800	\$0	\$4,801,800
		A	1402	1111	2,109.693	\$113,854,000	\$175,755,900	\$289,609,900
		B	73	57	283.944	\$8,348,200	\$20,256,700	\$28,604,900
		D	660	0	9,168.636	\$1,858,400	\$0	\$1,858,400
		E	589	0	3,246.293	\$3,675,500	\$0	\$3,675,500
		F	167	0	1,766.854	\$6,357,500	\$0	\$6,357,500
		G	88	86	215.684	\$3,648,400	\$7,979,700	\$11,628,100
		W6	59	0	1,538.325	\$5,380,600	\$0	\$5,380,600
		W8	7	0	116.480	\$419,300	\$0	\$419,300
		X1	11	0	334.449	\$0	\$0	\$0
		X2	76	0	1,958.227	\$0	\$0	\$0
		X3	24	0	52.816	\$0	\$0	\$0
		X4	118	0	99.217	\$0	\$0	\$0
		X5	35	0	1,358.841	\$0	\$0	\$0
		Totals:	3565	1254	24,928.700	\$148,343,700	\$203,992,300	\$352,336,000
	Totals:		3881	1465	26,017.127	\$182,445,300	\$237,452,400	\$419,897,700
Totals:			3881	1465	26,017.127	\$182,445,300	\$237,452,400	\$419,897,700