

YEAR
2023

State No.

ASSESSMENT ROLL FOR FOX LAKE Dodge COUNTY

KEY TO
CODES ►1.A - RESIDENTIAL
2.B - COMMERCIAL
3.C - MANUFACTURING
4.D - AGRICULTURAL5.E - UNDEVELOPED
5m - AGRICULTURAL FOREST
6.F - PRODUCTIVE FOREST LANDS
7.G - OTHER1. PFC REG. ENTERED BEFORE 1/1/72
2. PFC REG. ENTERED AFTER 12/31/71
3. PFC SPECIAL CLASSIFICATION
4. COUNTY FOREST CROP
5. MFL OPEN ENTERED AFTER 2004
6. MFL CLOSED ENTERED AFTER 2004
7. MFL OPEN ENTERED BEFORE 2005
8. MFL CLOSED ENTERED BEFORE 20051. FEDERAL
2. STATE
3. COUNTY
4. OTHEREXEMPT FROM GEN.
PROPERTY TAXTOTAL
ACRES
THIS
LINE

PARCEL NUMBER		SCHOOL DIST.	VOL/PAGE - REG. DEEDS	TOTAL ACRES OF DESC.	ACREAGE & VALUE OF DESCRIPTION SUBJECT TO GENERAL PROPERTY TAX					6. MFL CLOSED ENTERED AFTER 2004 7. MFL OPEN ENTERED BEFORE 2005 8. MFL CLOSED ENTERED BEFORE 2005		EXEMPT FROM GEN. PROPERTY TAX		ACRES THIS LINE	
NAME & ADDRESS				SEC. TN. RANGE DESCRIPTION OF PROPERTY	C O D E	ACRES	LAND VALUE	IMPROVEMENT VALUE	TOTAL VALUE	C O D E	ACRES	VALUE	C O D E		ACRES
1	018-1213-0111-000 01812130111000	WAUPUN SCHOOL DISTRICT 6216		IRELAND RD FRAC E1/4 OF NE1/4 NE1/4 SEC 1	D E	9.69 0.24	\$3,400 \$100	\$0 \$0	\$3,400 \$100						9.93
	FRANK J BEHLING W9756 POINT RD FOX LAKE, WI, 53933														
	Parcel Total					9.93	\$3,500	\$0	\$3,500		0.00	\$0		0.00	
2	018-1213-0111-001 01812130111001	WAUPUN SCHOOL DISTRICT 6216		0 THAT PT OF FOLLOWING LYG ELY OF STH 33: NE1/4 EX E 330 FT OF N 1320 FT EX COM N1/4 COR TH S ON 1/4 LN 495 FT TH ELY 495 FT TO CL OF ROAD TH NWLY ALG CL TO N LN OF SEC TH W TO POB ALSO EX PARC DESC IN V344 P10 EX HWY DESC IN V674 P291	E D E	11.95 57.94 1.45	\$12,000 \$20,000 \$100	\$0 \$0 \$0	\$12,000 \$20,000 \$100						71.34
	BARBARA J MULLIN, DANIEL W MULLIN N7682 COUNTY ROAD A BEAVER DAM, WI, 53916														
	Parcel Total					71.34	\$32,100	\$0	\$32,100		0.00	\$0		0.00	
3	018-1213-0113-000 01812130113000	WAUPUN SCHOOL DISTRICT 6216		N9579 STATE ROAD 33 THAT PT OF FOLLOWING LYG WLY OF STH 33: NE1/4 EX E 330 FT OF N 1320 FT EX COM N1/4 COR TH S ON 1/4 LN 495 FT TH ELY 495 FT TO CL OF ROAD TH NWLY ALG CL TO N LN OF SEC TH W TO POB ALSO EX PARC DESC IN V344 P10 EX HWY DESC IN V674 P291 EX CSM 6555 IN V44 P223	E G D E	21.95 2.50 38.64 1.00	\$22,000 \$35,000 \$13,400 \$100	\$0 \$185,100 \$0 \$0	\$22,000 \$220,100 \$13,400 \$100						64.09
	BARBARA J MULLIN, DANIEL W MULLIN N7682 COUNTY ROAD A BEAVER DAM, WI, 53916														
	Parcel Total					64.09	\$70,500	\$185,100	\$255,600		0.00	\$0		0.00	

YEAR
2023

State No.

ASSESSMENT ROLL FOR FOX LAKE Dodge COUNTY

KEY TO
CODES1.A - RESIDENTIAL
2.B - COMMERCIAL
3.C - MANUFACTURING
4.D - AGRICULTURAL5.E - UNDEVELOPED
5m - AGRICULTURAL FOREST
6.F - PRODUCTIVE FOREST LANDS
7.G - OTHER1. PFC REG. ENTERED BEFORE 1/1/72
2. PFC REG. ENTERED AFTER 12/31/71
3. PFC SPECIAL CLASSIFICATION
4. COUNTY FOREST CROP
5. MFL OPEN ENTERED AFTER 2004
6. MFL CLOSED ENTERED AFTER 2004
7. MFL OPEN ENTERED BEFORE 2005
8. MFL CLOSED ENTERED BEFORE 20051. FEDERAL
2. STATE
3. COUNTY
4. OTHEREXEMPT FROM GEN.
PROPERTY TAXTOTAL
ACRES
THIS
LINE

PARCEL NUMBER	SCHOOL DIST.	VOL/PAGE - REG. DEEDS	TOTAL ACRES OF DESC.	ACREAGE & VALUE OF DESCRIPTION SUBJECT TO GENERAL PROPERTY TAX								EXEMPT FROM GEN. PROPERTY TAX		TOTAL ACRES THIS LINE
NAME & ADDRESS	SEC. TN. RANGE DESCRIPTION OF PROPERTY	C O D E	ACRES	LAND VALUE	IMPROVEMENT VALUE	TOTAL VALUE	C O D E	ACRES	VALUE	C O D E	ACRES			
4 018-1213-0113-001 01812130113001 DAVID M MULLIN, CONSTANCE M MULLIN N9575 STATE ROAD 33 FOX LAKE, WI, 53933	WAUPUN SCHOOL DISTRICT 6216 N9575 STATE ROAD 33 LOT 1 CSM 6555 IN V44 P223 BEING PT SW1/4 NE1/4 & PT NW1/4 NE1/4 SEC 1	A	1.24	\$13,100	\$209,500	\$222,600								1.24
5 018-1213-0114-001 01812130114001 SHERRY M WIGMAN N9544 STATE ROAD 33 FOX LAKE, WI, 53933	WAUPUN SCHOOL DISTRICT 6216 N9544 STATE ROAD 33 THAT PT SE1/4 NE1/4 SEC 1 AS DESC IN V344 P10 EX 0.24 AC HWY DESC IN V655 P803	A	1.26	\$31,600	\$99,300	\$130,900								1.26
6 018-1213-0121-000 01812130121000 CORY FAYMOVILLE, STEPHANIE FAYMOVILLE N9699 STATE ROAD 33 FOX LAKE, WI, 53933	WAUPUN SCHOOL DISTRICT 6216 N9699 STATE ROAD 33 LOT 1 CSM 5851 IN V39 P48 BEING PT NE1/4 NW1/4 & PT NW1/4 NE1/4 SEC 1	E D G	2.40 15.35 2.25	\$2,400 \$5,300 \$31,500	\$0 \$0 \$297,500	\$2,400 \$5,300 \$329,000								20.00
Parcel Total			20.00	\$39,200	\$297,500	\$336,700		0.00	\$0		0.00			
7 018-1213-0122-001 01812130122001 CHARLES & GAIL FAKES JOINT REVOCABLE TRUST DATED AUGUST 14 2012 W10204 INLET RD FOX LAKE, WI, 53933	WAUPUN SCHOOL DISTRICT 6216 SPRING RD LOT 1 CSM 6459 IN V43 P322 BEING PT NW1/4 NW1/4 SEC 1	E D	23.75 1.25	\$23,800 \$400	\$0 \$0	\$23,800 \$400								25.00
Parcel Total			25.00	\$24,200	\$0	\$24,200		0.00	\$0		0.00			

YEAR
2023

State No.

ASSESSMENT ROLL FOR FOX LAKE Dodge COUNTY

KEY TO
CODES1.A - RESIDENTIAL
2.B - COMMERCIAL
3.C - MANUFACTURING
4.D - AGRICULTURAL5.E - UNDEVELOPED
5m - AGRICULTURAL FOREST
6.F - PRODUCTIVE FOREST LANDS
7.G - OTHER1. PFC REG. ENTERED BEFORE 1/1/72
2. PFC REG. ENTERED AFTER 12/31/71
3. PFC SPECIAL CLASSIFICATION
4. COUNTY FOREST CROP
5. MFL OPEN ENTERED AFTER 2004
6. MFL CLOSED ENTERED AFTER 2004
7. MFL OPEN ENTERED BEFORE 2005
8. MFL CLOSED ENTERED BEFORE 20051. FEDERAL
2. STATE
3. COUNTY
4. OTHEREXEMPT FROM GEN.
PROPERTY TAXTOTAL
ACRES
THIS
LINE

PARCEL NUMBER	SCHOOL DIST.	VOL/PAGE - REG. DEEDS	TOTAL ACRES OF DESC.	ACREAGE & VALUE OF DESCRIPTION SUBJECT TO GENERAL PROPERTY TAX						6. MFL CLOSED ENTERED AFTER 2004 7. MFL OPEN ENTERED BEFORE 2005 8. MFL CLOSED ENTERED BEFORE 2005		EXEMPT FROM GEN. PROPERTY TAX		ACRES THIS LINE
NAME & ADDRESS	SEC. TN. RANGE DESCRIPTION OF PROPERTY	C O D E	ACRES	LAND VALUE	IMPROVEMENT VALUE	TOTAL VALUE	C O D E	ACRES	VALUE	C O D E	ACRES			
018-1213-0122-002 01812130122002 CHARLES & GAIL FAKES JOINT REVOCABLE TRUST DATED AUGUST 14 2012 W10204 INLET RD FOX LAKE, WI, 53933	WAUPUN SCHOOL DISTRICT 6216 SPRING RD LOT 2 CSM 6459 IN V43 P322 BEING PT N1/2 NW1/4 SEC 1 <													

YEAR
2023

State No.

ASSESSMENT ROLL FOR FOX LAKE Dodge COUNTY

KEY TO
CODES1.A - RESIDENTIAL
2.B - COMMERCIAL
3.C - MANUFACTURING
4.D - AGRICULTURAL5.E - UNDEVELOPED
5m - AGRICULTURAL FOREST
6.F - PRODUCTIVE FOREST LANDS
7.G - OTHER1. PFC REG. ENTERED BEFORE 1/1/72
2. PFC REG. ENTERED AFTER 12/31/71
3. PFC SPECIAL CLASSIFICATION
4. COUNTY FOREST CROP
5. MFL OPEN ENTERED AFTER 2004
6. MFL CLOSED ENTERED AFTER 2004
7. MFL OPEN ENTERED BEFORE 2005
8. MFL CLOSED ENTERED BEFORE 20051. FEDERAL
2. STATE
3. COUNTY
4. OTHEREXEMPT FROM GEN.
PROPERTY TAXTOTAL
ACRES
THIS
LINE

PARCEL NUMBER	SCHOOL DIST.	VOL/PAGE - REG. DEEDS	TOTAL ACRES OF DESC.	ACREAGE & VALUE OF DESCRIPTION SUBJECT TO GENERAL PROPERTY TAX						6. MFL CLOSED ENTERED AFTER 2004 7. MFL OPEN ENTERED BEFORE 2005 8. MFL CLOSED ENTERED BEFORE 2005		EXEMPT FROM GEN. PROPERTY TAX		ACRES THIS LINE
NAME & ADDRESS	SEC. TN. RANGE DESCRIPTION OF PROPERTY	C O D E	ACRES	LAND VALUE	IMPROVEMENT VALUE	TOTAL VALUE	C O D E	ACRES	VALUE	C O D E	ACRES			
	Parcel Total		7.77	\$41,500	\$253,000	\$294,500		0.00	\$0		0.00			
018-1213-0131-000 01812130131000 ZIMMERMAN LIVING TRUST DATED FEBRUARY 22 2021 N6490 US HIGHWAY 151 S BEAVER DAM, WI, 53916	WAUPUN SCHOOL DISTRICT 6216 SPRING RD LOT 2 CSM 6397 IN V43 P172 BEING PT SE1/4 NW1/4 & E1/2 SW1/4 SEC 1	E D	1.42 89.60	\$5,700 \$31,000	\$0 \$0	\$5,700 \$31,000						91.02		
	Parcel Total		91.02	\$36,700	\$0	\$36,700		0.00	\$0		0.00			
018-1213-0132-000 01812130132000 GLEN ZIMMERMAN, DONNA ZIMMERMAN N11721 PRAIRIE RD WAUPUN, WI, 53963	WAUPUN SCHOOL DISTRICT 6216 PT OF W1/2 SW1/4 SEC 1 LYG NELY OF C M ST PAUL RR & MILWAUKEE WESTERN ELECTRIC RR PROPERTY EX HWY DESC IN V389 P478 EX CSM IN V4 P64 EX CSM 1155 IN V8 P355 EX THAT PT CSM 3522 IN V21 P101 LYG IN SD W1/2 SW1/4 EX CSM 6185 IN V41 P291	5M D	2.70 46.07	\$5,100 \$15,900	\$0 \$0	\$5,100 \$15,900						48.77		
	Parcel Total		48.77	\$21,000	\$0	\$21,000		0.00	\$0		0.00			
018-1213-0132-001 01812130132001 MARK F HOPP, LAURA L HOPP N9450 SPRING RD FOX LAKE, WI, 53933	WAUPUN SCHOOL DISTRICT 6216 N9450 SPRING RD CSM V4 P64 BEING PT NW1/4 SW1/4 SEC 1	A	5.00	\$48,400	\$214,200	\$262,600						5.00		

YEAR
2023

State No.

ASSESSMENT ROLL FOR FOX LAKE Dodge COUNTY

KEY TO
CODES1.A - RESIDENTIAL
2.B - COMMERCIAL
3.C - MANUFACTURING
4.D - AGRICULTURAL5.E - UNDEVELOPED
5m - AGRICULTURAL FOREST
6.F - PRODUCTIVE FOREST LANDS
7.G - OTHER1. PFC REG. ENTERED BEFORE 1/1/72
2. PFC REG. ENTERED AFTER 12/31/71
3. PFC SPECIAL CLASSIFICATION
4. COUNTY FOREST CROP
5. MFL OPEN ENTERED AFTER 2004
6. MFL CLOSED ENTERED AFTER 2004
7. MFL OPEN ENTERED BEFORE 2005
8. MFL CLOSED ENTERED BEFORE 20051. FEDERAL
2. STATE
3. COUNTY
4. OTHEREXEMPT FROM GEN.
PROPERTY TAXTOTAL
ACRES
THIS
LINE

PARCEL NUMBER	SCHOOL DIST.	VOL/PAGE - REG. DEEDS	TOTAL ACRES OF DESC.	ACREAGE & VALUE OF DESCRIPTION SUBJECT TO GENERAL PROPERTY TAX						6. MFL CLOSED ENTERED AFTER 2004 7. MFL OPEN ENTERED BEFORE 2005 8. MFL CLOSED ENTERED BEFORE 2005		EXEMPT FROM GEN. PROPERTY TAX		ACRES THIS LINE
NAME & ADDRESS	SEC. TN. RANGE DESCRIPTION OF PROPERTY	C O D E	ACRES	LAND VALUE	IMPROVEMENT VALUE	TOTAL VALUE	C O D E	ACRES	VALUE	C O D E	ACRES			
018-1213-0133-001 01812130133001 JERYLLYN LUEDKE N9344 SPRING RD FOX LAKE, WI, 53933	WAUPUN SCHOOL DISTRICT 6216 N9344 SPRING RD PT SW1/4 SW1/4 SEC 1 AS DESC IN PARC 1 IN V396 P137	A	1.72	\$31,500	\$47,100	\$78,600							1.72	
018-1213-0133-002 01812130133002 DARLENE M LUTZOW TRUST N9324 SPRING RD FOX LAKE, WI, 53933	WAUPUN SCHOOL DISTRICT 6216 N9324 SPRING RD PT SW1/4 SW1/4 SEC 1 AS DESC IN V1017 P853	A	5.20	\$44,300	\$297,900	\$342,200							5.20	
018-1213-0133-003 01812130133003 JAMES E ZIMMERMAN, DEBORAH K ZIMMERMAN W9984 SPRING RD FOX LAKE, WI, 53933	WAUPUN SCHOOL DISTRICT 6216 W9984 SPRING RD LOT 1 CSM 1155 IN V8 P355 BEING PT SW1/4 SW1/4 SEC 1	A	2.80	\$37,300	\$199,900	\$237,200							2.80	
018-1213-0133-004 01812130133004 4802 SHEBOYGAN AVE STATE OF WISCONSIN DOT PO BOX 7914 MADISON, WI, 53707	WAUPUN SCHOOL DISTRICT 6216 0 PT SW1/4 SW1/4 SEC 1 COM INTR S ROW LN OF OLD FOX LAKE RR CO & N ROW LN OF OLD LA CROSSE & MILW RR CO TH NWLY ALG FOX LAKE RR CO ROW LN 309 FT TH SWLY 140 FT M/L TH ELY ALG LA CROSSE & MILW RR CO ROW LN 348 FT TO POB									X2	0.50	0.50		

YEAR
2023

State No.

ASSESSMENT ROLL FOR FOX LAKE Dodge COUNTY

KEY TO
CODES1.A - RESIDENTIAL
2.B - COMMERCIAL
3.C - MANUFACTURING
4.D - AGRICULTURAL5.E - UNDEVELOPED
5m - AGRICULTURAL FOREST
6.F - PRODUCTIVE FOREST LANDS
7.G - OTHER1. PFC REG. ENTERED BEFORE 1/1/72
2. PFC REG. ENTERED AFTER 12/31/71
3. PFC SPECIAL CLASSIFICATION
4. COUNTY FOREST CROP
5. MFL OPEN ENTERED AFTER 2004
6. MFL CLOSED ENTERED AFTER 2004
7. MFL OPEN ENTERED BEFORE 2005
8. MFL CLOSED ENTERED BEFORE 20051. FEDERAL
2. STATE
3. COUNTY
4. OTHEREXEMPT FROM GEN.
PROPERTY TAXTOTAL
ACRES
THIS
LINE

PARCEL NUMBER	SCHOOL DIST.	VOL/PAGE - REG. DEEDS	TOTAL ACRES OF DESC.	ACREAGE & VALUE OF DESCRIPTION SUBJECT TO GENERAL PROPERTY TAX							6. MFL CLOSED ENTERED AFTER 2004 7. MFL OPEN ENTERED BEFORE 2005 8. MFL CLOSED ENTERED BEFORE 2005		EXEMPT FROM GEN. PROPERTY TAX		ACRES THIS LINE
NAME & ADDRESS		SEC. TN. RANGE DESCRIPTION OF PROPERTY	C O D E	ACRES	LAND VALUE	IMPROVEMENT VALUE	TOTAL VALUE	C O D E	ACRES	VALUE	C O D E	ACRES			
018-1213-0133-005 01812130133005 4802 SHEBOYGAN AVE STATE OF WISCONSIN DOT PO BOX 7914 MADISON, WI, 53707	WAUPUN SCHOOL DISTRICT 6216	0 PT SW1/4 SW1/4 SEC 1 BEING A STRIP OF LAND 100 FT WIDE RUNNING NWLY ON A CURVE THRU SD 1/41/4 SD LAND BEING OLD RR ROW									X2	2.86	2.86		
018-1213-0133-006 01812130133006 4802 SHEBOYGAN AVE STATE OF WISCONSIN DOT PO BOX 7914 MADISON, WI, 53707	WAUPUN SCHOOL DISTRICT 6216	0 PT SW1/4 SW1/4 SEC 1 BEING A STRIP OF LAND 33 FT WIDE RUNNING NWLY OFF OF OLD 100 FT WIDE RR TO W LN SW1/4 SW1/4 SEC 1									X2	0.85	0.85		
018-1213-0133-007 01812130133007 CHRISTOPHER R THURK, ELIZABETH K THURK N9386 SPRING RD FOX LAKE, WI, 53933	WAUPUN SCHOOL DISTRICT 6216	N9386 SPRING RD LOT 1 CSM 6185 IN V41 P291 BEING PT SW1/4 SW1/4 SEC 1	A	4.53	\$44,200	\$212,900	\$257,100						4.53		
018-1213-0134-001 01812130134001 JAMES R RECHEK, ROSE L RECHEK W9986 SPRING RD FOX LAKE, WI, 53933	WAUPUN SCHOOL DISTRICT 6216	W9986 SPRING RD LOT 1 CSM 4371 IN V27 P231 BEING PT SE1/4 SW1/4 SEC 1 ALSO THAT PT SD 1/4 1/4 AS DESC IN DOC# 1046189	F A	2.93 5.00	\$10,800 \$58,900	\$0 \$257,900	\$10,800 \$316,800						7.93		
Parcel Total					7.93	\$69,700	\$257,900	\$327,600		0.00	\$0		0.00		

YEAR
2023

State No.

ASSESSMENT ROLL FOR FOX LAKE Dodge COUNTY

KEY TO
CODES1.A - RESIDENTIAL
2.B - COMMERCIAL
3.C - MANUFACTURING
4.D - AGRICULTURAL5.E - UNDEVELOPED
5m - AGRICULTURAL FOREST
6.F - PRODUCTIVE FOREST LANDS
7.G - OTHER1. PFC REG. ENTERED BEFORE 1/1/72
2. PFC REG. ENTERED AFTER 12/31/71
3. PFC SPECIAL CLASSIFICATION
4. COUNTY FOREST CROP
5. MFL OPEN ENTERED AFTER 2004
6. MFL CLOSED ENTERED AFTER 2004
7. MFL OPEN ENTERED BEFORE 2005
8. MFL CLOSED ENTERED BEFORE 20051. FEDERAL
2. STATE
3. COUNTY
4. OTHEREXEMPT FROM GEN.
PROPERTY TAXTOTAL
ACRES
THIS
LINE

PARCEL NUMBER	SCHOOL DIST.	VOL/PAGE - REG. DEEDS	TOTAL ACRES OF DESC.	ACREAGE & VALUE OF DESCRIPTION SUBJECT TO GENERAL PROPERTY TAX								EXEMPT FROM GEN. PROPERTY TAX		TOTAL ACRES THIS LINE
NAME & ADDRESS	SEC. TN. RANGE DESCRIPTION OF PROPERTY	C O D E	ACRES	LAND VALUE	IMPROVEMENT VALUE	TOTAL VALUE	C O D E	ACRES	VALUE	C O D E	ACRES			
23 018-1213-0134-002 01812130134002 ROBERT D BUITER, KRISTI A BUITER W9940 SPRING RD FOX LAKE, WI, 53933	WAUPUN SCHOOL DISTRICT 6216 W9940 SPRING RD LOT 2 CSM 4371 IN V27 P231 BEING PT SE1/4 SW1/4 SEC 1	A	4.54	\$57,100	\$278,800	\$335,900								4.54
24 018-1213-0134-003 01812130134003 JASON L GRAMS, TANYA L GRAMS W9928 SPRING RD FOX LAKE, WI, 53933	WAUPUN SCHOOL DISTRICT 6216 W9928 SPRING RD LOT 1 CSM 4392 IN V27 P278 BEING PT SE1/4 SW1/4 SEC 1	A	4.27	\$55,900	\$251,100	\$307,000								4.27
25 018-1213-0134-004 01812130134004 JAMES RECHEK, ROSE RECHEK W9986 SPRING RD FOX LAKE, WI, 53933	WAUPUN SCHOOL DISTRICT 6216 0 THAT PT SE1/4 SW1/4 SEC 1 AS DESC IN V1103 P729	E	4.28	\$4,300	\$0	\$4,300								4.28
26 018-1213-0141-001 01812130141001 JOHN E MCDONALD, TERESA R CRAMER- MCDONALD N9512 STATE ROAD 33 FOX LAKE, WI, 53933	BEAVER DAM SCHOOL DISTRICT 0336 N9512+ STATE ROAD 33 THAT PT NE1/4 SE1/4 SEC 1 LYG NELY OF CL STH 33 EX 0.61 AC HWY DESC IN V674 P297	A	0.89	\$26,400	\$258,500	\$284,900								0.89

YEAR
2023

State No.

ASSESSMENT ROLL FOR FOX LAKE Dodge COUNTY

KEY TO
CODES1.A - RESIDENTIAL
2.B - COMMERCIAL
3.C - MANUFACTURING
4.D - AGRICULTURAL5.E - UNDEVELOPED
5m - AGRICULTURAL FOREST
6.F - PRODUCTIVE FOREST LANDS
7.G - OTHER1. PFC REG. ENTERED BEFORE 1/1/72
2. PFC REG. ENTERED AFTER 12/31/71
3. PFC SPECIAL CLASSIFICATION
4. COUNTY FOREST CROP
5. MFL OPEN ENTERED AFTER 2004
6. MFL CLOSED ENTERED AFTER 2004
7. MFL OPEN ENTERED BEFORE 2005
8. MFL CLOSED ENTERED BEFORE 20051. FEDERAL
2. STATE
3. COUNTY
4. OTHEREXEMPT FROM GEN.
PROPERTY TAXTOTAL
ACRES
THIS
LINE

PARCEL NUMBER	SCHOOL DIST.	VOL/PAGE - REG. DEEDS	TOTAL ACRES OF DESC.	ACREAGE & VALUE OF DESCRIPTION SUBJECT TO GENERAL PROPERTY TAX					6. MFL CLOSED ENTERED AFTER 2004 7. MFL OPEN ENTERED BEFORE 2005 8. MFL CLOSED ENTERED BEFORE 2005		EXEMPT FROM GEN. PROPERTY TAX		ACRES THIS LINE
NAME & ADDRESS	SEC. TN. RANGE DESCRIPTION OF PROPERTY	C O D E	ACRES	LAND VALUE	IMPROVEMENT VALUE	TOTAL VALUE	C O D E	ACRES	VALUE	C O D E	ACRES		
018-1213-0142-000 01812130142000 CHARLES & GAIL FAKES JOINT REVOCABLE TRUST DATED AUGUST 14 2012 W10204 INLET RD FOX LAKE, WI, 53933	WAUPUN SCHOOL DISTRICT 6216 N9479 STATE ROAD 33 LOT 1 CSM 7026 IN V48 P126 BEING PT NE1/4 SE1/4, SE1/4 SE1/4, SW1/4 SE1/4 & NW1/4 SE1/4 SEC 1	A	7.24	\$62,400	\$987,400	\$1,049,800						17.24	
		E	5.75	\$23,000	\$0	\$23,000							
		D	4.25	\$1,500	\$0	\$1,500							
		Parcel Total		17.24	\$86,900	\$987,400	\$1,074,300		0.00	\$0			0.00
018-1213-0143-000 01812130143000 CHARLES & GAIL FAKES JOINT REVOCABLE TRUST DATED AUGUST 14 2012 W10204 INLET RD FOX LAKE, WI, 53933	WAUPUN SCHOOL DISTRICT 6216 STATE ROAD 33 SE1/4 SEC 1 EX THAT PT LYG NE OF CL STH 33 EX HWY DESC IN V651 P735 EX CSM 7026 IN V48 P126	E	38.80	\$38,800	\$0	\$38,800						139.47	
		F	38.89	\$143,900	\$0	\$143,900							
		D	61.78	\$21,400	\$0	\$21,400							
		Parcel Total		139.47	\$204,100	\$0	\$204,100		0.00	\$0			0.00
018-1213-0211-000 01812130211000 JEFFRY A IPSEN, ANNMARIE IPSEN N9653 SPRING RD FOX LAKE, WI, 53933	WAUPUN SCHOOL DISTRICT 6216 N9653 SPRING RD THAT PT E1/2 NE1/4 SEC 2 LYG N OF INLET RD EX RR ROW EX 1.03 AC HWY DESC IN V389 P480	E	11.00	\$11,000	\$0	\$11,000						41.47	
		D	28.47	\$9,900	\$0	\$9,900							
		G	2.00	\$28,000	\$213,000	\$241,000							
		Parcel Total		41.47	\$48,900	\$213,000	\$261,900		0.00	\$0			0.00

YEAR
2023

State No.

ASSESSMENT ROLL FOR FOX LAKE Dodge COUNTY

KEY TO
CODES1.A - RESIDENTIAL
2.B - COMMERCIAL
3.C - MANUFACTURING
4.D - AGRICULTURAL5.E - UNDEVELOPED
5m - AGRICULTURAL FOREST
6.F - PRODUCTIVE FOREST LANDS
7.G - OTHER1. PFC REG. ENTERED BEFORE 1/1/72
2. PFC REG. ENTERED AFTER 12/31/71
3. PFC SPECIAL CLASSIFICATION
4. COUNTY FOREST CROP
5. MFL OPEN ENTERED AFTER 2004
6. MFL CLOSED ENTERED AFTER 2004
7. MFL OPEN ENTERED BEFORE 2005
8. MFL CLOSED ENTERED BEFORE 20051. FEDERAL
2. STATE
3. COUNTY
4. OTHEREXEMPT FROM GEN.
PROPERTY TAXTOTAL
ACRES
THIS
LINE

PARCEL NUMBER	SCHOOL DIST.	VOL/PAGE - REG. DEEDS	TOTAL ACRES OF DESC.	ACREAGE & VALUE OF DESCRIPTION SUBJECT TO GENERAL PROPERTY TAX					6. MFL CLOSED ENTERED AFTER 2004 7. MFL OPEN ENTERED BEFORE 2005 8. MFL CLOSED ENTERED BEFORE 2005			EXEMPT FROM GEN. PROPERTY TAX		ACRES THIS LINE
NAME & ADDRESS		SEC. TN. RANGE DESCRIPTION OF PROPERTY	C O D E	ACRES	LAND VALUE	IMPROVEMENT VALUE	TOTAL VALUE	C O D E	ACRES	VALUE	C O D E	ACRES		
018-1213-0211-001 01812130211001 4802 SHEBOYGAN AVE STATE OF WISCONSIN DOT PO BOX 7914 MADISON, WI, 53707	WAUPUN SCHOOL DISTRICT 6216	0 PT E1/2 SE1/4 & E1/2 NE1/4 SEC 2 BEING A STRIP OF LAND 50 FT WIDE RUNNING NELY ON A CURVE OFF OF OLD 100 FT WIDE RR TO E LN OF SEC 2 TH SD STRIP OF LAND IS 33 FT WIDE & RUNS NWLY THRU SD 1/41/4'S TO N LN NE1/4 NE1/4 SEC 2									X2	3.94	3.95	
018-1213-0212-000 01812130212000 CHARLES & GAIL FAKES JOINT REVOCABLE TRUST DATED AUGUST 14 2012 W10204 INLET RD FOX LAKE, WI, 53933	WAUPUN SCHOOL DISTRICT 6216	W10204 INLET RD LOT 1 CSM 5344 IN V35 P70 BEING PT NW1/4 NE1/4 SEC 2	E E E D A	5.64 1.50 6.82 6.60 5.00	\$22,600 \$200 \$6,800 \$2,300 \$46,900	\$0 \$0 \$0 \$0 \$566,900	\$22,600 \$200 \$6,800 \$2,300 \$613,800						25.56	
Parcel Total					25.56	\$78,800	\$566,900	\$645,700		0.00	\$0		0.00	
018-1213-0212-001 01812130212001 ZIVKO P KOVACIC PO BOX 355 FOX LAKE, WI, 53933	WAUPUN SCHOOL DISTRICT 6216	N9631 NORTHERN SHORES PT W1/2 NE1/4 & PT E1/2 NW1/4 SEC 2 COM SE COR LOT 6 BLK 1 NORTHERN SHORES SUBD TH S 1DEG 12MIN E 268.60 FT TH S 15DEG 7MIN E 10 FT TO POB TH S 15DEG 7MIN E 570.43 FT TH S 14DEG 48MIN W 273.27 FT TH S 3DEG 57MIN E 234.10 FT TH S 87DEG 32MIN W 270.22 FT TH NWLY ALG MEANDER LINE OF BEAVER DAM LAKE TO A POINT THATS S 82DEG 18MIN W FROM POB TH N 82DEG 18MIN E 266.93 FT TO POB	A	2.30	\$87,500	\$81,800	\$169,300						2.30	
018-1213-0212-002 01812130212002 JASON FAKES, ROXANNE FAKES N9620 NORTHERN SHORES FOX LAKE, WI, 53933	WAUPUN SCHOOL DISTRICT 6216	N9620 NORTHERN SHORES LOT 2 CSM 5344 IN V35 P70 BEING PT NW1/4 NE1/4 SEC 2	A	4.71	\$57,900	\$364,100	\$422,000						4.71	

YEAR
2023

State No.

ASSESSMENT ROLL FOR FOX LAKE Dodge COUNTY

KEY TO
CODES1.A - RESIDENTIAL
2.B - COMMERCIAL
3.C - MANUFACTURING
4.D - AGRICULTURAL5.E - UNDEVELOPED
5m - AGRICULTURAL FOREST
6.F - PRODUCTIVE FOREST LANDS
7.G - OTHER1. PFC REG. ENTERED BEFORE 1/1/72
2. PFC REG. ENTERED AFTER 12/31/71
3. PFC SPECIAL CLASSIFICATION
4. COUNTY FOREST CROP
5. MFL OPEN ENTERED AFTER 2004
6. MFL CLOSED ENTERED AFTER 2004
7. MFL OPEN ENTERED BEFORE 2005
8. MFL CLOSED ENTERED BEFORE 20051. FEDERAL
2. STATE
3. COUNTY
4. OTHEREXEMPT FROM GEN.
PROPERTY TAXTOTAL
ACRES
THIS
LINE

PARCEL NUMBER	SCHOOL DIST.	VOL/PAGE - REG. DEEDS	TOTAL ACRES OF DESC.	ACREAGE & VALUE OF DESCRIPTION SUBJECT TO GENERAL PROPERTY TAX							6. MFL CLOSED ENTERED AFTER 2004 7. MFL OPEN ENTERED BEFORE 2005 8. MFL CLOSED ENTERED BEFORE 2005		EXEMPT FROM GEN. PROPERTY TAX		ACRES THIS LINE
NAME & ADDRESS		SEC. TN. RANGE DESCRIPTION OF PROPERTY	C O D E	ACRES	LAND VALUE	IMPROVEMENT VALUE	TOTAL VALUE	C O D E	ACRES	VALUE	C O D E	ACRES			
018-1213-0213-000 01812130213000	WAUPUN SCHOOL DISTRICT 6216	0 THAT PT OF W1/2 NE1/4, SE1/4 NW1/4 & NW1/4 SE1/4 SEC 2 LYG SLY OF & ELY OF PARC DESC IN V339 P503 ALSO THAT PT E1/2 NE1/4 SEC 2 LYG S OF INLET ROAD & W OF 33 FT RR ROW RUNNING THRU SD E1/2 EX INLET RD AS DESC IN V364 P274	E D 5M	53.97 23.33 4.67	\$54,000 \$8,000 \$8,900	\$0 \$0 \$0	\$54,000 \$8,000 \$8,900						81.97		
CHARLES & GAIL FAKES JOINT REVOCABLE TRUST DATED AUGUST 14 2012 W10204 INLET RD FOX LAKE, WI, 53933		Parcel Total		81.97	\$70,900	\$0	\$70,900		0.00	\$0		0.00			
018-1213-0213-001 01812130213001	WAUPUN SCHOOL DISTRICT 6216	0 THAT PT SW1/4 NE1/4 & PT SE1/4 NW1/4 SEC 2 DESC IN V520 P130	E	2.20	\$2,200	\$0	\$2,200						2.20		
018-1213-0214-000 01812130214000	WAUPUN SCHOOL DISTRICT 6216	0 THAT PT E1/2 NE1/4 SEC 2 LYG S OF INLET RD & LYG E OF 33 FT WIDE RR ROW (SD RR ROW DESC IN V13 P740) EX INLET RD AS DESC IN V364 P274 EX HWY DESC IN V389 P486	E	8.97	\$35,900	\$0	\$35,900						8.97		
018-1213-0221-000 01812130221000	WAUPUN SCHOOL DISTRICT 6216	N9649 NORTHERN SHORES THAT PT NW1/4 NE1/4 & NE1/4 NW1/4 SEC 2 AS DESC IN V356 P321 & V358 P172	A	1.01	\$108,300	\$126,300	\$234,600						1.01		
Sara Zondag W144 County Road A Randolph, Wisconsin, 53956															

YEAR
2023

State No.

ASSESSMENT ROLL FOR FOX LAKE Dodge COUNTY

KEY TO
CODES1.A - RESIDENTIAL
2.B - COMMERCIAL
3.C - MANUFACTURING
4.D - AGRICULTURAL5.E - UNDEVELOPED
5m - AGRICULTURAL FOREST
6.F - PRODUCTIVE FOREST LANDS
7.G - OTHER1. PFC REG. ENTERED BEFORE 1/1/72
2. PFC REG. ENTERED AFTER 12/31/71
3. PFC SPECIAL CLASSIFICATION
4. COUNTY FOREST CROP
5. MFL OPEN ENTERED AFTER 2004
6. MFL CLOSED ENTERED AFTER 2004
7. MFL OPEN ENTERED BEFORE 2005
8. MFL CLOSED ENTERED BEFORE 20051. FEDERAL
2. STATE
3. COUNTY
4. OTHEREXEMPT FROM GEN.
PROPERTY TAXTOTAL
ACRES
THIS
LINE

PARCEL NUMBER	SCHOOL DIST.	VOL/PAGE - REG. DEEDS	TOTAL ACRES OF DESC.	ACREAGE & VALUE OF DESCRIPTION SUBJECT TO GENERAL PROPERTY TAX							6. MFL CLOSED ENTERED AFTER 2004 7. MFL OPEN ENTERED BEFORE 2005 8. MFL CLOSED ENTERED BEFORE 2005		EXEMPT FROM GEN. PROPERTY TAX		ACRES THIS LINE
NAME & ADDRESS		SEC. TN. RANGE DESCRIPTION OF PROPERTY	C O D E	ACRES	LAND VALUE	IMPROVEMENT VALUE	TOTAL VALUE	C O D E	ACRES	VALUE	C O D E	ACRES			
018-1213-0221-002 01812130221002 MARK BLACK, MARY BLACK N9683 NORTHERN SHORES FOX LAKE, WI, 53933	WAUPUN SCHOOL DISTRICT 6216	N9683 NORTHERN SHORES LOTS 1 & 2 BLK 1 NORTHERN SHORES SUBD INCL THAT PT SD LOT 1 LYG IN SE1/4 SW1/4 SEC 35 AS DESC IN V830 P923 & THAT PT LYG IN SW1/4 SE1/4 SD SEC AS DESC IN V831 P572	A	0.91	\$104,500	\$163,800	\$268,300						0.91		
018-1213-0221-003 01812130221003 JEFFREY L VERBURG JR, CANDYCE J VERBURG N9675 NORTHERN SHORES FOX LAKE, WI, 53933	WAUPUN SCHOOL DISTRICT 6216	N9675 NORTHERN SHORES LOTS 3 & 4 BLK 1 NORTHERN SHORES SUBD	A	1.01	\$88,100	\$107,100	\$195,200						1.01		
018-1213-0221-005 01812130221005 JEFFREY A THRANE, JANNETTE M THRANE N9671 NORTHERN SHORES FOX LAKE, WI, 53933	WAUPUN SCHOOL DISTRICT 6216	N9671 NORTHERN SHORES LOT 5 BLK 1 NORTHERN SHORES SUBD	A	0.50	\$72,200	\$136,100	\$208,300						0.50		
018-1213-0221-006 01812130221006 RAYMENT G KOOPMANS N9663 NORTHERN SHORES FOX LAKE, WI, 53933	WAUPUN SCHOOL DISTRICT 6216	N9663 NORTHERN SHORES LOT 6 BLK 1 NORTHERN SHORES SUBD & PT NE1/4 NW1/4 & NW 1/4 NE1/4 SEC 2 DESC COM SE COR SD LOT 6 TH S 1DEG 12MIN E 144 FT TH S 89DEG 36MIN 20 SEC W 260.09 FT TH N 0DEG 16 MIN W ALG A MEANDER LN 145 FT TH N 89DEG 49MIN 52SEC E 257.78 FT TO POB ALSO INC ALL LAND LYG BETWEEN SD MEANDER LN & SHORE LN BEAVER DAM LAKE	A	1.37	\$124,600	\$215,800	\$340,400						1.37		

YEAR
2023

State No.

ASSESSMENT ROLL FOR FOX LAKE Dodge COUNTY

KEY TO
CODES1.A - RESIDENTIAL
2.B - COMMERCIAL
3.C - MANUFACTURING
4.D - AGRICULTURAL5.E - UNDEVELOPED
5m - AGRICULTURAL FOREST
6.F - PRODUCTIVE FOREST LANDS
7.G - OTHER1. PFC REG. ENTERED BEFORE 1/1/72
2. PFC REG. ENTERED AFTER 12/31/71
3. PFC SPECIAL CLASSIFICATION
4. COUNTY FOREST CROP
5. MFL OPEN ENTERED AFTER 2004
6. MFL CLOSED ENTERED AFTER 2004
7. MFL OPEN ENTERED BEFORE 2005
8. MFL CLOSED ENTERED BEFORE 20051. FEDERAL
2. STATE
3. COUNTY
4. OTHEREXEMPT FROM GEN.
PROPERTY TAXTOTAL
ACRES
THIS
LINE

PARCEL NUMBER	SCHOOL DIST.	VOL/PAGE - REG. DEEDS	TOTAL ACRES OF DESC.	ACREAGE & VALUE OF DESCRIPTION SUBJECT TO GENERAL PROPERTY TAX					6. MFL CLOSED ENTERED AFTER 2004 7. MFL OPEN ENTERED BEFORE 2005 8. MFL CLOSED ENTERED BEFORE 2005			EXEMPT FROM GEN. PROPERTY TAX		ACRES THIS LINE
NAME & ADDRESS		SEC. TN. RANGE DESCRIPTION OF PROPERTY	C O D E	ACRES	LAND VALUE	IMPROVEMENT VALUE	TOTAL VALUE	C O D E	ACRES	VALUE	C O D E	ACRES		
018-1213-0221-007 01812130221007 CHARLES & GAIL FAKES JOINT REVOCABLE TRUST DATED AUGUST 14 2012 W10204 INLET RD FOX LAKE, WI, 53933	WAUPUN SCHOOL DISTRICT 6216	0 THAT PT W1/2 NE1/4, E1/2 NW1/4, NE1/4 SW1/4 & NW1/4 SE1/4 SEC 2 LYG WLY OF SHORELINE OF BEAVER DAM LAKE EX 100 FT WIDE RR ROW RUNNING THRU SD NE1/4 SW1/4 (THIS PARCEL LYING ENTIRELY IN BEAVER DAM LAKE)	E	108.64	\$0	\$0	\$0						108.64	
018-1213-0222-000 01812130222000 DANIEL E STEELE, NANCY K STEELE W10673 HICKORY LN FOX LAKE, WI, 53933	WAUPUN SCHOOL DISTRICT 6216	0 PT W1/2 NW1/4 SEC 2 COM NW COR SD SEC 2 TH S 4DEG 10MIN 21SEC E 1651.36 FT TH N 86DEG 50MIN 15SEC E 125 FT TH S 3DEG 9MIN 45SEC E 442.68 FT TH S 85DEG 50MIN 45SEC E TO E LN OF SD W1/2 NW1/4 TH NLY ALG SD E LN TO N LN OF NW1/4 SD SEC 2 TH WLY ALG SD N LN TO POB	D E	3.00 61.44	\$1,000 \$0	\$0 \$0	\$1,000 \$0						64.44	
Parcel Total					64.44	\$1,000	\$0	\$1,000		0.00	\$0		0.00	
018-1213-0223-002 01812130223002 TIMMY C BRAAKSMA PO BOX 391 FOX LAKE, WI, 53933	WAUPUN SCHOOL DISTRICT 6216	MILL RD THAT PT LOT 1 CSM 7456 IN V51 P284 LYG IN SW1/4 NW1/4 SEC 2 (BEING IN T FOX LAKE)	E	0.57	\$100	\$0	\$100						0.57	
018-1213-0223-003 01812130223003 CRAIG SCHOENHERR, AUDREY SCHOENHERR N9550 MILL RD FOX LAKE, WI, 53933	WAUPUN SCHOOL DISTRICT 6216	MILL RD THAT PT LOT 2 CSM 7456 IN V51 P284 LYG IN SW1/4 NW1/4 SEC 2 (BEING IN T FOX LAKE)	E	0.92	\$100	\$0	\$100						0.92	

YEAR
2023

State No.

ASSESSMENT ROLL FOR FOX LAKE Dodge COUNTY

KEY TO
CODES1.A - RESIDENTIAL
2.B - COMMERCIAL
3.C - MANUFACTURING
4.D - AGRICULTURAL5.E - UNDEVELOPED
5m - AGRICULTURAL FOREST
6.F - PRODUCTIVE FOREST LANDS
7.G - OTHER1. PFC REG. ENTERED BEFORE 1/1/72
2. PFC REG. ENTERED AFTER 12/31/71
3. PFC SPECIAL CLASSIFICATION
4. COUNTY FOREST CROP
5. MFL OPEN ENTERED AFTER 2004
6. MFL CLOSED ENTERED AFTER 2004
7. MFL OPEN ENTERED BEFORE 2005
8. MFL CLOSED ENTERED BEFORE 20051. FEDERAL
2. STATE
3. COUNTY
4. OTHEREXEMPT FROM GEN.
PROPERTY TAXTOTAL
ACRES
THIS
LINE

PARCEL NUMBER	SCHOOL DIST.	VOL/PAGE - REG. DEEDS	TOTAL ACRES OF DESC.	ACREAGE & VALUE OF DESCRIPTION SUBJECT TO GENERAL PROPERTY TAX								EXEMPT FROM GEN. PROPERTY TAX		TOTAL ACRES THIS LINE
NAME & ADDRESS	SEC. TN. RANGE DESCRIPTION OF PROPERTY	C O D E	ACRES	LAND VALUE	IMPROVEMENT VALUE	TOTAL VALUE	C O D E	ACRES	VALUE	C O D E	ACRES			
46 018-1213-0224-000 01812130224000 JOANNE D FARNSWORTH N9529 NORTHERN SHORES FOX LAKE, WI, 53933	WAUPUN SCHOOL DISTRICT 62160	0	LOT 1 BLK 2 NORTHERN SHORES SUBD	A	0.47	\$36,500	\$0	\$36,500						0.47
47 018-1213-0224-001 01812130224001 JOANNE D FARNSWORTH N9529 NORTHERN SHORES FOX LAKE, WI, 53933	WAUPUN SCHOOL DISTRICT 6216		N9529 NORTHERN SHORES LOT 2 BLK 2 NORTHERN SHORES SUBD	A	0.49	\$70,600	\$119,700	\$190,300						0.49
48 018-1213-0224-002 01812130224002 JULIE A ENLOE N9525 NORTHERN SHORES FOX LAKE, WI, 53933	WAUPUN SCHOOL DISTRICT 6216		N9525 NORTHERN SHORES LOT 3 BLK 2 NORTHERN SHORES SUBD	A	0.47	\$78,600	\$150,500	\$229,100						0.47
49 018-1213-0224-003 01812130224003 RICHARD C BAUER, MARIE C DANEKAS W4662 STATE ROAD 67 CAMPBELLSPORT, WI, 53010	WAUPUN SCHOOL DISTRICT 6216		N9523 NORTHERN SHORES LOT 4 BLK 2 NORTHERN SHORES SUBD	A	0.44	\$83,500	\$33,000	\$116,500						0.44

YEAR
2023

State No.

ASSESSMENT ROLL FOR FOX LAKE Dodge COUNTYKEY TO
CODES1.A - RESIDENTIAL
2.B - COMMERCIAL
3.C - MANUFACTURING
4.D - AGRICULTURAL5.E - UNDEVELOPED
5m - AGRICULTURAL FOREST
6.F - PRODUCTIVE FOREST LANDS
7.G - OTHER1. PFC REG. ENTERED BEFORE 1/1/72
2. PFC REG. ENTERED AFTER 12/31/71
3. PFC SPECIAL CLASSIFICATION
4. COUNTY FOREST CROP
5. MFL OPEN ENTERED AFTER 2004
6. MFL CLOSED ENTERED AFTER 2004
7. MFL OPEN ENTERED BEFORE 2005
8. MFL CLOSED ENTERED BEFORE 20051. FEDERAL
2. STATE
3. COUNTY
4. OTHEREXEMPT FROM GEN.
PROPERTY TAX**TOTAL
ACRES
THIS
LINE**

PARCEL NUMBER	SCHOOL DIST.	VOL/PAGE - REG. DEEDS	TOTAL ACRES OF DESC.	ACREAGE & VALUE OF DESCRIPTION SUBJECT TO GENERAL PROPERTY TAX					6. MFL CLOSED ENTERED AFTER 2004 7. MFL OPEN ENTERED BEFORE 2005 8. MFL CLOSED ENTERED BEFORE 2005			EXEMPT FROM GEN. PROPERTY TAX		ACRES THIS LINE
NAME & ADDRESS	SEC. TN. RANGE DESCRIPTION OF PROPERTY	C O D E	ACRES	LAND VALUE	IMPROVEMENT VALUE	TOTAL VALUE	C O D E	ACRES	VALUE	C O D E	ACRES			
018-1213-0224-005 01812130224005 CAROL A WOLSLAGER N9519 NORTHERN SHORES FOX LAKE, WI, 53933	WAUPUN SCHOOL DISTRICT 6216 N9519 NORTHERN SHORES LOTS 5 & 6 BLK 2 NORTHERN SHORES SUBD	A	1.06	\$88,300	\$185,300	\$273,600						1.06		
018-1213-0224-006 01812130224006 MICHAEL E DEBNY 302 S COLLEGE AVE FOX LAKE, WI, 53933	WAUPUN SCHOOL DISTRICT 6216 N9515 NORTHERN SHORES LOT 7 BLK 2 NORTHERN SHORES SUBD	A	0.52	\$90,700	\$76,800	\$167,500						0.52		
018-1213-0224-007 01812130224007 YVONNE M LAVENTURE, TIMOTHY R BATH N9511 NORTHERN SHORES FOX LAKE, WI, 53933	WAUPUN SCHOOL DISTRICT 6216 N9511 NORTHERN SHORES LOT 8 BLK 2 NORTHERN SHORES SUBD	A	0.44	\$87,500	\$232,900	\$320,400						0.44		
018-1213-0224-008 01812130224008 RANDAL S WELLS, LINDA M WELLS N9507 NORTHERN SHORES FOX LAKE, WI, 53933	WAUPUN SCHOOL DISTRICT 6216 N9507 NORTHERN SHORES PARCELS A & B CSM 113 IN V5 P161 BEING LOTS 9 & 10 & PT OF LOT 11 BLK 2 NORTHERN SHORES	A	1.30	\$112,000	\$306,000	\$418,000						1.30		

YEAR
2023

State No.

ASSESSMENT ROLL FOR FOX LAKE Dodge COUNTY

KEY TO
CODES1.A - RESIDENTIAL
2.B - COMMERCIAL
3.C - MANUFACTURING
4.D - AGRICULTURAL5.E - UNDEVELOPED
5m - AGRICULTURAL FOREST
6.F - PRODUCTIVE FOREST LANDS
7.G - OTHER1. PFC REG. ENTERED BEFORE 1/1/72
2. PFC REG. ENTERED AFTER 12/31/71
3. PFC SPECIAL CLASSIFICATION
4. COUNTY FOREST CROP
5. MFL OPEN ENTERED AFTER 2004
6. MFL CLOSED ENTERED AFTER 2004
7. MFL OPEN ENTERED BEFORE 2005
8. MFL CLOSED ENTERED BEFORE 20051. FEDERAL
2. STATE
3. COUNTY
4. OTHEREXEMPT FROM GEN.
PROPERTY TAXTOTAL
ACRES
THIS
LINE

PARCEL NUMBER	SCHOOL DIST.	VOL/PAGE - REG. DEEDS	TOTAL ACRES OF DESC.	ACREAGE & VALUE OF DESCRIPTION SUBJECT TO GENERAL PROPERTY TAX								EXEMPT FROM GEN. PROPERTY TAX		TOTAL ACRES THIS LINE
NAME & ADDRESS	SEC. TN. RANGE DESCRIPTION OF PROPERTY	C O D E	ACRES	LAND VALUE	IMPROVEMENT VALUE	TOTAL VALUE	C O D E	ACRES	VALUE	C O D E	ACRES			
54 018-1213-0224-010 01812130224010 JOSHUA J HAUKE, AMEE M HAUKE N9503 NORTHERN SHORES FOX LAKE, WI, 53933	WAUPUN SCHOOL DISTRICT 6216	N9503 NORTHERN SHORES PARC C OF CSM 113 IN V5 P161 BEING PT OF LOTS 11 & 12 BLK 2 NORTHERN SHORES SUBD	A 0.66	\$79,700	\$304,700	\$384,400								0.66
55 018-1213-0232-000 01812130232000 SAMUEL T PETER 83 SKIDMORE RD LAGRANGEVILLE, NY, 12540	WAUPUN SCHOOL DISTRICT 6216	W10425 MOON ISLAND DOC #1115556 IN ERROR E1/2 OF NW1/4 SW1/4 SEC 2 EX RR ROW	A E 1.00 17.00	\$1,700 \$0	\$1,000 \$0	\$2,700 \$0								18.00
Parcel Total				18.00	\$1,700	\$1,000	\$2,700		0.00	\$0		0.00		
56 018-1213-0232-001 01812130232001 DENNIS L GIESE W7458 HILLEDALE PKWY BEAVER DAM, WI, 53916	WAUPUN SCHOOL DISTRICT 6216	0 PARCEL 1 AS DESC IN IN V663 P824 BEING W1/2 NW1/4 SW1/4 SEC 2 EX RR ROW ALSO THAT PT PARCEL 1 IN SD V663 P824 LYG IN SW1/4 NW1/4 SEC 2 EX THAT PT OF PARC DESC IN V912 P100 LYG IN SD SW1/4 NW1/4	E A 31.84 0.27	\$0 \$11,300	\$0 \$0	\$0 \$11,300								32.11
Parcel Total				32.11	\$11,300	\$0	\$11,300		0.00	\$0		0.00		
57 018-1213-0232-002 01812130232002 4802 SHEBOYGAN AVE STATE OF WISCONSIN DOT PO BOX 7914 MADISON, WI, 53707	WAUPUN SCHOOL DISTRICT 6216	0 PT S1/2 SE1/4, SE1/4 SW1/4 & N1/2 SW1/4 SEC 2 BEING A STRIP OF LAND 100 FT WIDE RUNNING WLY THRU SD 1/41/4'S SD LAND BEING OLD RR ROW								X2	12.46			12.46

YEAR
2023

State No.

ASSESSMENT ROLL FOR FOX LAKE Dodge COUNTY

KEY TO
CODES1.A - RESIDENTIAL
2.B - COMMERCIAL
3.C - MANUFACTURING
4.D - AGRICULTURAL5.E - UNDEVELOPED
5m - AGRICULTURAL FOREST
6.F - PRODUCTIVE FOREST LANDS
7.G - OTHER1. PFC REG. ENTERED BEFORE 1/1/72
2. PFC REG. ENTERED AFTER 12/31/71
3. PFC SPECIAL CLASSIFICATION
4. COUNTY FOREST CROP
5. MFL OPEN ENTERED AFTER 2004
6. MFL CLOSED ENTERED AFTER 2004
7. MFL OPEN ENTERED BEFORE 2005
8. MFL CLOSED ENTERED BEFORE 20051. FEDERAL
2. STATE
3. COUNTY
4. OTHEREXEMPT FROM GEN.
PROPERTY TAXTOTAL
ACRES
THIS
LINE

PARCEL NUMBER	SCHOOL DIST.	VOL/PAGE - REG. DEEDS	TOTAL ACRES OF DESC.	ACREAGE & VALUE OF DESCRIPTION SUBJECT TO GENERAL PROPERTY TAX						6. MFL CLOSED ENTERED AFTER 2004 7. MFL OPEN ENTERED BEFORE 2005 8. MFL CLOSED ENTERED BEFORE 2005		EXEMPT FROM GEN. PROPERTY TAX		ACRES THIS LINE
NAME & ADDRESS		SEC. TN. RANGE DESCRIPTION OF PROPERTY	C O D E	ACRES	LAND VALUE	IMPROVEMENT VALUE	TOTAL VALUE	C O D E	ACRES	VALUE	C O D E	ACRES		
018-1213-0233-000 01812130233000 DODGE COUNTY 127 E OAK ST JUNEAU, WI, 53039	WAUPUN SCHOOL DISTRICT 6216 0	SW1/4 SW1/4 SEC 2									X3	40.00	40.00	
018-1213-0234-000 01812130234000 DODGE COUNTY 127 E OAK ST JUNEAU, WI, 53039	WAUPUN SCHOOL DISTRICT 6216 0	SE1/4 SW1/4 SEC 2 EX RR ROW									X3	38.00	38.00	
018-1213-0241-000 01812130241000 ADAM D ZIMMERMAN, CASSANDRA L ZIMMERMAN N9481 SPRING RD FOX LAKE, WI, 53933	WAUPUN SCHOOL DISTRICT 6216	N9481 SPRING RD LOT 1 & OL 1 CSM 7336 IN V50 P323 BEING PT NE1/4 SE1/4 SEC 2	D D E D E G	3.99 0.25 1.45 0.50 0.38 1.75	\$900 \$100 \$5,800 \$100 \$400 \$24,500	\$0 \$0 \$0 \$0 \$0 \$225,600	\$900 \$100 \$5,800 \$100 \$400 \$250,100						8.32	
Parcel Total					8.32	\$31,800	\$225,600	\$257,400		0.00	\$0		0.00	
018-1213-0241-001 01812130241001 KEN P ZIMMERMAN, DONNA M ZIMMERMAN N9479 SPRING RD FOX LAKE, WI, 53933	WAUPUN SCHOOL DISTRICT 6216	N9479 SPRING RD PT E1/2 SE1/4 & SW1/4 SE1/4 SEC 2 DESC AS PARCELS I & II IN V381 P10 EX RR ROW EX CSM V2 P30 EX HWY DESC IN V389 P483 EX CSM 2698 IN V16 P118 EX THAT PT SE1/4 SE1/4 LY SELY OF SELY ROW LN OF FOX LAKE RR CO & NLY OF N ROW LN OF C M ST P & P RR EX CSM 7336 IN V50 P323 (SD PARC INCLUDES PT LOT 1 CSM 7234 IN V50 P9)	D E E A	25.50 8.27 21.16 1.00	\$8,800 \$33,100 \$21,200 \$22,100	\$0 \$0 \$0 \$268,700	\$8,800 \$33,100 \$21,200 \$290,800						55.92	
Parcel Total					55.92	\$85,200	\$268,700	\$353,900		0.00	\$0		0.00	

YEAR
2023

State No.

ASSESSMENT ROLL FOR FOX LAKE Dodge COUNTYKEY TO
CODES1.A - RESIDENTIAL
2.B - COMMERCIAL
3.C - MANUFACTURING
4.D - AGRICULTURAL5.E - UNDEVELOPED
5m - AGRICULTURAL FOREST
6.F - PRODUCTIVE FOREST LANDS
7.G - OTHER1. PFC REG. ENTERED BEFORE 1/1/72
2. PFC REG. ENTERED AFTER 12/31/71
3. PFC SPECIAL CLASSIFICATION
4. COUNTY FOREST CROP
5. MFL OPEN ENTERED AFTER 2004
6. MFL CLOSED ENTERED AFTER 2004
7. MFL OPEN ENTERED BEFORE 2005
8. MFL CLOSED ENTERED BEFORE 20051. FEDERAL
2. STATE
3. COUNTY
4. OTHEREXEMPT FROM GEN.
PROPERTY TAX**TOTAL
ACRES
THIS
LINE**

PARCEL NUMBER	SCHOOL DIST.	VOL/PAGE - REG. DEEDS	TOTAL ACRES OF DESC.	ACREAGE & VALUE OF DESCRIPTION SUBJECT TO GENERAL PROPERTY TAX					6. MFL CLOSED ENTERED AFTER 2004 7. MFL OPEN ENTERED BEFORE 2005 8. MFL CLOSED ENTERED BEFORE 2005			EXEMPT FROM GEN. PROPERTY TAX		ACRES THIS LINE
NAME & ADDRESS	SEC. TN. RANGE DESCRIPTION OF PROPERTY	C O D E	ACRES	LAND VALUE	IMPROVEMENT VALUE	TOTAL VALUE	C O D E	ACRES	VALUE	C O D E	ACRES			
018-1213-0242-001 01812130242001 DAVID TANNER N9433 NORTHERN SHORES FOX LAKE, WI, 53933	WAUPUN SCHOOL DISTRICT 6216 NORTHERN SHORES PT NW1/4 SE1/4 SEC 2 AS DESC IN V374 P426	A	2.34	\$13,100	\$0	\$13,100						2.34		
018-1213-0242-002 01812130242002 WALTER W LEMKE, VIRGINIA S LEMKE N9499 NORTHERN SHORES FOX LAKE, WI, 53933	WAUPUN SCHOOL DISTRICT 6216 N9499 NORTHERN SHORES LOT 13 BLK 2 NORTHERN SHORES SUBD	A	0.51	\$69,300	\$131,600	\$200,900						0.51		
018-1213-0242-003 01812130242003 CARLEEN L KLEIN N9495 NORTHERN SHORES FOX LAKE, WI, 53933	WAUPUN SCHOOL DISTRICT 6216 N9495 NORTHERN SHORES LOTS 14 & 15 BLK 2 NORTHERN SHORES SUBD	A	0.93	\$77,600	\$99,200	\$176,800						0.93		
018-1213-0242-005 01812130242005 BRADLEY J BRZEZINSKI N9485 NORTHERN SHORES FOX LAKE, WI, 53933	WAUPUN SCHOOL DISTRICT 6216 N9485 NORTHERN SHORES LOT 16 BLK 2 NORTHERN SHORES SUBD	A	0.47	\$74,600	\$171,400	\$246,000						0.47		

YEAR
2023

State No.

ASSESSMENT ROLL FOR FOX LAKE Dodge COUNTYKEY TO
CODES1.A - RESIDENTIAL
2.B - COMMERCIAL
3.C - MANUFACTURING
4.D - AGRICULTURAL5.E - UNDEVELOPED
5m - AGRICULTURAL FOREST
6.F - PRODUCTIVE FOREST LANDS
7.G - OTHER1. PFC REG. ENTERED BEFORE 1/1/72
2. PFC REG. ENTERED AFTER 12/31/71
3. PFC SPECIAL CLASSIFICATION
4. COUNTY FOREST CROP
5. MFL OPEN ENTERED AFTER 2004
6. MFL CLOSED ENTERED AFTER 2004
7. MFL OPEN ENTERED BEFORE 2005
8. MFL CLOSED ENTERED BEFORE 20051. FEDERAL
2. STATE
3. COUNTY
4. OTHEREXEMPT FROM GEN.
PROPERTY TAX**TOTAL
ACRES
THIS
LINE**

PARCEL NUMBER	SCHOOL DIST.	VOL/PAGE - REG. DEEDS	TOTAL ACRES OF DESC.	ACREAGE & VALUE OF DESCRIPTION SUBJECT TO GENERAL PROPERTY TAX								EXEMPT FROM GEN. PROPERTY TAX		TOTAL ACRES THIS LINE
NAME & ADDRESS	SEC. TN. RANGE DESCRIPTION OF PROPERTY	C O D E	ACRES	LAND VALUE	IMPROVEMENT VALUE	TOTAL VALUE	C O D E	ACRES	VALUE	C O D E	ACRES			
66 018-1213-0242-006 01812130242006 HAROLD WILKE, DEBORAH D WILKE N9473 NORTHERN SHORES FOX LAKE, WI, 53933	WAUPUN SCHOOL DISTRICT 6216 N9473+ NORTHERN SHORES LOTS 17 & 18 BLK 2 NORTHERN SHORES SUBD	A	1.00	\$94,400	\$30,900	\$125,300								1.00
67 018-1213-0242-008 01812130242008 HAROLD WILKE, DEBORAH D WILKE N9473 NORTHERN SHORES FOX LAKE, WI, 53933	WAUPUN SCHOOL DISTRICT 6216 N9473X NORTHERN SHORES LOT 19 BLK 2 NORTHERN SHORES SUB EX THAT PT DESC IN V1078 P483	A	0.36	\$38,200	\$17,900	\$56,100								0.36
68 018-1213-0242-009 01812130242009 LINDSAY M REUTER, JOSEPH P BIEL 1630 BELLEWOOD DR WAUNAKEE, WI, 53597	WAUPUN SCHOOL DISTRICT 6216 N9465 NORTHERN SHORES LOT 20 BLK 2 NORTHERN SHORES SUB & THAT PT LOT 19 AS DESC IN V1078 P483	A	0.61	\$88,200	\$105,600	\$193,800								0.61
69 018-1213-0242-010 01812130242010 DEBRA L MALMBERG, JOHN G WIECZOREK N9457 NORTHERN SHORES FOX LAKE, WI, 53933	WAUPUN SCHOOL DISTRICT 6216 N9457 NORTHERN SHORES LOT 21 & NLY 44 FT LOT 22 BLK 2 NORTHERN SHORES SUBD ALL AS DESC IN V378 P555	A	0.78	\$88,800	\$377,100	\$465,900								0.78

YEAR
2023

State No.

ASSESSMENT ROLL FOR FOX LAKE Dodge COUNTYKEY TO
CODES1.A - RESIDENTIAL
2.B - COMMERCIAL
3.C - MANUFACTURING
4.D - AGRICULTURAL5.E - UNDEVELOPED
5m - AGRICULTURAL FOREST
6.F - PRODUCTIVE FOREST LANDS
7.G - OTHER1. PFC REG. ENTERED BEFORE 1/1/72
2. PFC REG. ENTERED AFTER 12/31/71
3. PFC SPECIAL CLASSIFICATION
4. COUNTY FOREST CROP
5. MFL OPEN ENTERED AFTER 2004
6. MFL CLOSED ENTERED AFTER 2004
7. MFL OPEN ENTERED BEFORE 2005
8. MFL CLOSED ENTERED BEFORE 20051. FEDERAL
2. STATE
3. COUNTY
4. OTHEREXEMPT FROM GEN.
PROPERTY TAX**TOTAL
ACRES
THIS
LINE**

PARCEL NUMBER	SCHOOL DIST.	VOL/PAGE - REG. DEEDS	TOTAL ACRES OF DESC.	ACREAGE & VALUE OF DESCRIPTION SUBJECT TO GENERAL PROPERTY TAX				6. MFL CLOSED ENTERED AFTER 2004 7. MFL OPEN ENTERED BEFORE 2005 8. MFL CLOSED ENTERED BEFORE 2005			EXEMPT FROM GEN. PROPERTY TAX		ACRES THIS LINE
NAME & ADDRESS	SEC. TN. RANGE DESCRIPTION OF PROPERTY	C O D E	ACRES	LAND VALUE	IMPROVEMENT VALUE	TOTAL VALUE	C O D E	ACRES	VALUE	C O D E	ACRES		
018-1213-0242-011 01812130242011 MATTHEW JOHNSON W156N11606 PILGRIM RD GERMANTOWN, WI, 53022	WAUPUN SCHOOL DISTRICT 6216 N9451 NORTHERN SHORES SLY 100 FT OF LOT 22 BLK 2 NORTHERN SHORES SUBD INCL LAND BTWN MEANDER LN & SHORE	A	0.70	\$78,400	\$58,100	\$136,500						0.70	
018-1213-0242-012 01812130242012 ANDREW D SCHEDER N9447 NORTHERN SHORES FOX LAKE, WI, 53933	WAUPUN SCHOOL DISTRICT 6216 N9447 NORTHERN SHORES LOT 23 BLK 2 NORTHERN SHORES SUBD	A	0.50	\$80,200	\$141,500	\$221,700						0.50	
018-1213-0242-013 01812130242013 SAMANTHA SLAGLE 204 GREENWOOD ACRES DR DEKALB, IL, 60115	WAUPUN SCHOOL DISTRICT 6216 N9435 NORTHERN SHORES LOT 24 BLK 2 NORTHERN SHORES SUBD	A	0.48	\$80,200	\$74,400	\$154,600						0.48	
018-1213-0242-014 01812130242014 DAVID TANNER N9433 NORTHERN SHORES FOX LAKE, WI, 53933	WAUPUN SCHOOL DISTRICT 6216 N9433 NORTHERN SHORES LOT 25 BLK 2 NORTHERN SHORES SUBD	A	0.47	\$80,200	\$155,400	\$235,600						0.47	

YEAR
2023

State No.

ASSESSMENT ROLL FOR FOX LAKE Dodge COUNTYKEY TO
CODES1.A - RESIDENTIAL
2.B - COMMERCIAL
3.C - MANUFACTURING
4.D - AGRICULTURAL5.E - UNDEVELOPED
5m - AGRICULTURAL FOREST
6.F - PRODUCTIVE FOREST LANDS
7.G - OTHER1. PFC REG. ENTERED BEFORE 1/1/72
2. PFC REG. ENTERED AFTER 12/31/71
3. PFC SPECIAL CLASSIFICATION
4. COUNTY FOREST CROP
5. MFL OPEN ENTERED AFTER 2004
6. MFL CLOSED ENTERED AFTER 2004
7. MFL OPEN ENTERED BEFORE 2005
8. MFL CLOSED ENTERED BEFORE 20051. FEDERAL
2. STATE
3. COUNTY
4. OTHEREXEMPT FROM GEN.
PROPERTY TAX**TOTAL
ACRES
THIS
LINE**

PARCEL NUMBER	SCHOOL DIST.	VOL/PAGE - REG. DEEDS	TOTAL ACRES OF DESC.	ACREAGE & VALUE OF DESCRIPTION SUBJECT TO GENERAL PROPERTY TAX						6. MFL CLOSED ENTERED AFTER 2004 7. MFL OPEN ENTERED BEFORE 2005 8. MFL CLOSED ENTERED BEFORE 2005		EXEMPT FROM GEN. PROPERTY TAX		ACRES THIS LINE
NAME & ADDRESS		SEC. TN. RANGE DESCRIPTION OF PROPERTY	C O D E	ACRES	LAND VALUE	IMPROVEMENT VALUE	TOTAL VALUE	C O D E	ACRES	VALUE	C O D E	ACRES		
018-1213-0243-000 01812130243000 DODGE COUNTY 127 E OAK ST JUNEAU, WI, 53039	WAUPUN SCHOOL DISTRICT 6216	0 PARC IN BEAVER DAM LAKE BEING THAT PT SW1/4 SE1/4 SEC 2 LYG SLY OF RR ROW & SLY & WLY OF SHORE ALSO PT SE1/4 SE1/4 SD SEC LYG WLY OF SD SHORE									X3	24.35	24.35	
018-1213-0243-001 01812130243001 JAMES L SCHRAUFNAGEL, MEGAN SCHRAUFNAGEL N9110 BREEZY POINT RD FOX LAKE, WI, 53933	WAUPUN SCHOOL DISTRICT 6216	W10259 HICKORY BAY RD PT SW1/4 SE1/4 SEC 2 AS DESC IN V301 P105 EX V316 P23 EX V440 P380	A	3.18	\$112,300	\$125,600	\$237,900						3.18	
018-1213-0243-002 01812130243002 SHERYL A GERVASI 4833 HOLIDAY DR MADISON, WI, 53711	WAUPUN SCHOOL DISTRICT 6216	W10251 HICKORY BAY RD PT SW1/4 SE1/4 SEC 2 AS DESC IN V371 P556	A	0.30	\$85,800	\$74,700	\$160,500						0.30	
018-1213-0243-003 01812130243003 SHARON MOHR W10245 HICKORY BAY RD FOX LAKE, WI, 53933	WAUPUN SCHOOL DISTRICT 6216	W10245 HICKORY BAY RD PT SW1/4 SE1/4 SEC 2 AS DESC IN V625 P973	A	0.23	\$85,900	\$129,600	\$215,500						0.23	

YEAR
2023

State No.

ASSESSMENT ROLL FOR FOX LAKE Dodge COUNTYKEY TO
CODES1.A - RESIDENTIAL
2.B - COMMERCIAL
3.C - MANUFACTURING
4.D - AGRICULTURAL5.E - UNDEVELOPED
5m - AGRICULTURAL FOREST
6.F - PRODUCTIVE FOREST LANDS
7.G - OTHER1. PFC REG. ENTERED BEFORE 1/1/72
2. PFC REG. ENTERED AFTER 12/31/71
3. PFC SPECIAL CLASSIFICATION
4. COUNTY FOREST CROP
5. MFL OPEN ENTERED AFTER 2004
6. MFL CLOSED ENTERED AFTER 2004
7. MFL OPEN ENTERED BEFORE 2005
8. MFL CLOSED ENTERED BEFORE 20051. FEDERAL
2. STATE
3. COUNTY
4. OTHEREXEMPT FROM GEN.
PROPERTY TAX**TOTAL
ACRES
THIS
LINE**

PARCEL NUMBER	SCHOOL DIST.	VOL/PAGE - REG. DEEDS	TOTAL ACRES OF DESC.	ACREAGE & VALUE OF DESCRIPTION SUBJECT TO GENERAL PROPERTY TAX				6. MFL CLOSED ENTERED AFTER 2004 7. MFL OPEN ENTERED BEFORE 2005 8. MFL CLOSED ENTERED BEFORE 2005			EXEMPT FROM GEN. PROPERTY TAX		ACRES THIS LINE
NAME & ADDRESS	SEC. TN. RANGE DESCRIPTION OF PROPERTY	C O D E	ACRES	LAND VALUE	IMPROVEMENT VALUE	TOTAL VALUE	C O D E	ACRES	VALUE	C O D E	ACRES		
018-1213-0243-004 01812130243004 LSMF TRADITION TRUST MAY 12 2017 W10235 HICKORY BAY RD FOX LAKE, WI, 53933	WAUPUN SCHOOL DISTRICT 6216 W10235 HICKORY BAY RD PT SW1/4 SE1/4 SEC 2 AS DESC IN V305 P407 & V305 P445	A	0.55	\$100,500	\$202,400	\$302,900						0.55	
018-1213-0243-005 01812130243005 LSMF TRADITION TRUST MAY 12 2017 W10235 HICKORY BAY RD FOX LAKE, WI, 53933	WAUPUN SCHOOL DISTRICT 6216 LOT 1 REINHARD'S HICKORY BAY PLAT	A	0.21	\$40,000	\$0	\$40,000						0.21	
018-1213-0243-006 01812130243006 ROBERT L DENNERT, JULIE M DENNERT 20200 POPLAR CREEK PKWY UNIT 118N BROOKFIELD, WI, 53045	WAUPUN SCHOOL DISTRICT 6216 W10221 HICKORY BAY RD LOT 2 REINHARD'S HICKORY BAY PLAT	A	0.20	\$78,400	\$215,600	\$294,000						0.20	
018-1213-0243-007 01812130243007 PAMELA M YOUNG, DAVID A YOUNG 18042 W DENTON AVE LITCHFIELD PARK, AZ, 85340	WAUPUN SCHOOL DISTRICT 6216 W10213 HICKORY BAY RD LOT 3 REINHARD'S HICKORY BAY PLAT	A	0.19	\$78,400	\$200,500	\$278,900						0.19	

YEAR
2023

State No.

ASSESSMENT ROLL FOR FOX LAKE Dodge COUNTYKEY TO
CODES1.A - RESIDENTIAL
2.B - COMMERCIAL
3.C - MANUFACTURING
4.D - AGRICULTURAL5.E - UNDEVELOPED
5m - AGRICULTURAL FOREST
6.F - PRODUCTIVE FOREST LANDS
7.G - OTHER1. PFC REG. ENTERED BEFORE 1/1/72
2. PFC REG. ENTERED AFTER 12/31/71
3. PFC SPECIAL CLASSIFICATION
4. COUNTY FOREST CROP
5. MFL OPEN ENTERED AFTER 2004
6. MFL CLOSED ENTERED AFTER 2004
7. MFL OPEN ENTERED BEFORE 2005
8. MFL CLOSED ENTERED BEFORE 20051. FEDERAL
2. STATE
3. COUNTY
4. OTHEREXEMPT FROM GEN.
PROPERTY TAX**TOTAL
ACRES
THIS
LINE**

PARCEL NUMBER	SCHOOL DIST.	VOL/PAGE - REG. DEEDS	TOTAL ACRES OF DESC.	ACREAGE & VALUE OF DESCRIPTION SUBJECT TO GENERAL PROPERTY TAX								EXEMPT FROM GEN. PROPERTY TAX		TOTAL ACRES THIS LINE
NAME & ADDRESS	SEC. TN. RANGE DESCRIPTION OF PROPERTY	C O D E	ACRES	LAND VALUE	IMPROVEMENT VALUE	TOTAL VALUE	C O D E	ACRES	VALUE	C O D E	ACRES			
82 018-1213-0243-008 01812130243008 PAMELA M YOUNG, DAVID A YOUNG 18042 W DENTON AVE LITCHFIELD PARK, AZ, 85340	WAUPUN SCHOOL DISTRICT 6216 0 LOT 4 REINHARD'S HICKORY BAY PLAT	A	0.19	\$78,400	\$0	\$78,400								0.19
83 018-1213-0243-009 01812130243009 VALERIE L RUX W10205 HICKORY BAY RD FOX LAKE, WI, 53933	WAUPUN SCHOOL DISTRICT 6216 W10205 HICKORY BAY RD LOT 5 REINHARD'S HICKORY BAY PLAT	A	0.21	\$78,400	\$177,500	\$255,900								0.21
84 018-1213-0243-010 01812130243010 DAVID M GONDEK W10201 HICKORY BAY RD FOX LAKE, WI, 53933	WAUPUN SCHOOL DISTRICT 6216 W10201 HICKORY BAY RD LOT 6 REINHARD'S HICKORY BAY PLAT	A	0.22	\$78,400	\$81,300	\$159,700								0.22
85 018-1213-0244-000 01812130244000 DAVID K & LUANN L RECE JOINT REVOCABLE TRUST DATED FEBRUARY 3 2021 1612 TOWER DR STOUGHTON, WI, 53589	WAUPUN SCHOOL DISTRICT 6216 W10175 HICKORY BAY RD PT SE1/4 SE1/4 SEC 2 AS DESC IN V336 P365	A	0.25	\$69,400	\$11,200	\$80,600								0.25

YEAR
2023

State No.

ASSESSMENT ROLL FOR FOX LAKE Dodge COUNTY

KEY TO
CODES1.A - RESIDENTIAL
2.B - COMMERCIAL
3.C - MANUFACTURING
4.D - AGRICULTURAL5.E - UNDEVELOPED
5m - AGRICULTURAL FOREST
6.F - PRODUCTIVE FOREST LANDS
7.G - OTHER1. PFC REG. ENTERED BEFORE 1/1/72
2. PFC REG. ENTERED AFTER 12/31/71
3. PFC SPECIAL CLASSIFICATION
4. COUNTY FOREST CROP
5. MFL OPEN ENTERED AFTER 2004
6. MFL CLOSED ENTERED AFTER 2004
7. MFL OPEN ENTERED BEFORE 2005
8. MFL CLOSED ENTERED BEFORE 20051. FEDERAL
2. STATE
3. COUNTY
4. OTHEREXEMPT FROM GEN.
PROPERTY TAXTOTAL
ACRES
THIS
LINE

PARCEL NUMBER	SCHOOL DIST.	VOL/PAGE - REG. DEEDS	TOTAL ACRES OF DESC.	ACREAGE & VALUE OF DESCRIPTION SUBJECT TO GENERAL PROPERTY TAX				6. MFL CLOSED ENTERED AFTER 2004 7. MFL OPEN ENTERED BEFORE 2005 8. MFL CLOSED ENTERED BEFORE 2005			EXEMPT FROM GEN. PROPERTY TAX		ACRES THIS LINE
NAME & ADDRESS		SEC. TN. RANGE DESCRIPTION OF PROPERTY	C O D E	ACRES	LAND VALUE	IMPROVEMENT VALUE	TOTAL VALUE	C O D E	ACRES	VALUE	C O D E	ACRES	
018-1213-0244-001 01812130244001 GEORGE H GSELL, GERALYN E GSELL W1748 COUNTY ROAD HH BROWNSVILLE, WI, 53006	WAUPUN SCHOOL DISTRICT 6216	W10173 HICKORY BAY RD PT SE1/4 SE1/4 SEC 2 COM SE COR SEC 2 TH N 25 FT TH W 861.66 FT TH N 20DEG W 387 FT TO POB TH S 70DEG W 140 FT TO MEANDER LN TH S 20DEG E ALG SD MEANDER LN 60 FT TH N 70DEG E 140 FT TH N 20DEG W 60 FT TO POB INCLUDING ALL LAND LYG BTWN SD MEANDER LN & HIGH WATER LN OF BEAVER DAM LAKE	A	0.22	\$69,400	\$155,200	\$224,600						0.22
018-1213-0244-002 01812130244002 JAMES M & BRENDA J PIRY LIVING TRUST DATED AUGUST 22 2006 18830 CARRIE CT MOKENA, IL, 60448	WAUPUN SCHOOL DISTRICT 6216	W10171 HICKORY BAY RD THAT PT SE1/4 SE1/4 SEC 2 AS DESC IN V319 P108	A	0.22	\$69,400	\$103,800	\$173,200						0.22
018-1213-0244-003 01812130244003 SHARON B MCAULIFFE 1810 ARBORDALE LN ALGONQUIN, IL, 60102	WAUPUN SCHOOL DISTRICT 6216	W10169 HICKORY BAY RD PT SE1/4 SE1/4 SEC 2 AS DESC IN V321 P400	A	0.22	\$69,400	\$216,000	\$285,400						0.22
018-1213-0244-004 01812130244004 WILLIAM P LENTSCHER W10073 SPRING RD FOX LAKE, WI, 53933	WAUPUN SCHOOL DISTRICT 6216	W10167 HICKORY BAY RD PT SE1/4 SE1/4 SEC 2 COM 25 FT N & 861.66 FT W OF SE COR TH N 20DEG W 207 FT TO BEG TH S 70DEG W 160 FT TH SELY ALG LAKE SHORE 60 FT TH N 70DEG E 160 FT TH N 20DEG W 60 FT TO POB	A	0.22	\$69,400	\$52,600	\$122,000						0.22

YEAR
2023

State No.

ASSESSMENT ROLL FOR FOX LAKE Dodge COUNTY

KEY TO
CODES1.A - RESIDENTIAL
2.B - COMMERCIAL
3.C - MANUFACTURING
4.D - AGRICULTURAL5.E - UNDEVELOPED
5m - AGRICULTURAL FOREST
6.F - PRODUCTIVE FOREST LANDS
7.G - OTHER1. PFC REG. ENTERED BEFORE 1/1/72
2. PFC REG. ENTERED AFTER 12/31/71
3. PFC SPECIAL CLASSIFICATION
4. COUNTY FOREST CROP
5. MFL OPEN ENTERED AFTER 2004
6. MFL CLOSED ENTERED AFTER 2004
7. MFL OPEN ENTERED BEFORE 2005
8. MFL CLOSED ENTERED BEFORE 20051. FEDERAL
2. STATE
3. COUNTY
4. OTHEREXEMPT FROM GEN.
PROPERTY TAXTOTAL
ACRES
THIS
LINE

PARCEL NUMBER	SCHOOL DIST.	VOL/PAGE - REG. DEEDS	TOTAL ACRES OF DESC.	ACREAGE & VALUE OF DESCRIPTION SUBJECT TO GENERAL PROPERTY TAX								EXEMPT FROM GEN. PROPERTY TAX		TOTAL ACRES THIS LINE
NAME & ADDRESS	SEC. TN. RANGE DESCRIPTION OF PROPERTY	C O D E	ACRES	LAND VALUE	IMPROVEMENT VALUE	TOTAL VALUE	C O D E	ACRES	VALUE	C O D E	ACRES			
018-1213-0244-005 01812130244005	WAUPUN SCHOOL DISTRICT 6216 0	A	0.42	\$12,200	\$0	\$12,200								0.42
90 CHESTER A & BARBARA M CAINE JOINT REVOCABLE LIVING TRUST DATED NOVEMBER 15 2012 PO BOX 376 LOWELL, WI, 53557	THAT PT SE1/4 SE1/4 SEC 2 AS DESC IN V318 P554													
018-1213-0244-006 01812130244006	WAUPUN SCHOOL DISTRICT 6216 0	D	1.98	\$700	\$0	\$700								1.98
91 KEN P ZIMMERMAN, DONNA M ZIMMERMAN N9481 SPRING RD FOX LAKE, WI, 53933	THAT PT SE1/4 SE1/4 SEC 2 LYG SELY OF SELY ROW LN OF FOX LAKE RR CO & NLY OF N ROW LN OF C M ST P & P RR EX 0.60 AC HWY DESC IN V389 P483													
018-1213-0244-007 01812130244007	WAUPUN SCHOOL DISTRICT 6216									X2	0.55			0.55
92 STATE OF WISCONSIN DNR 101 S WEBSTER ST MADISON, WI, 53707	W10144 HICKORY BAY RD LOT 1 CSM 2698 IN V16 P118 BEING PT SE1/4 SE1/4 SEC 2													
018-1213-0244-008 01812130244008	WAUPUN SCHOOL DISTRICT 6216	A D	1.00 1.75	\$31,300 \$600	\$278,200 \$0	\$309,500 \$600								2.75
93 CHANCE J SCHICK, HALLE HECKER W10124 HICKORY BAY RD FOX LAKE, WI, 53933	W10124 HICKORY BAY RD LOT 4 CSM 7268 IN V50 P104 BEING PT SE1/4 SE1/4 SEC 2													
Parcel Total			2.75	\$31,900	\$278,200	\$310,100		0.00	\$0		0.00			

YEAR
2023

State No.

ASSESSMENT ROLL FOR FOX LAKE Dodge COUNTY

KEY TO
CODES1.A - RESIDENTIAL
2.B - COMMERCIAL
3.C - MANUFACTURING
4.D - AGRICULTURAL5.E - UNDEVELOPED
5m - AGRICULTURAL FOREST
6.F - PRODUCTIVE FOREST LANDS
7.G - OTHER1. PFC REG. ENTERED BEFORE 1/1/72
2. PFC REG. ENTERED AFTER 12/31/71
3. PFC SPECIAL CLASSIFICATION
4. COUNTY FOREST CROP
5. MFL OPEN ENTERED AFTER 2004
6. MFL CLOSED ENTERED AFTER 2004
7. MFL OPEN ENTERED BEFORE 2005
8. MFL CLOSED ENTERED BEFORE 20051. FEDERAL
2. STATE
3. COUNTY
4. OTHEREXEMPT FROM GEN.
PROPERTY TAXTOTAL
ACRES
THIS
LINE

PARCEL NUMBER	SCHOOL DIST.	VOL/PAGE - REG. DEEDS	TOTAL ACRES OF DESC.	ACREAGE & VALUE OF DESCRIPTION SUBJECT TO GENERAL PROPERTY TAX							6. MFL CLOSED ENTERED AFTER 2004 7. MFL OPEN ENTERED BEFORE 2005 8. MFL CLOSED ENTERED BEFORE 2005		EXEMPT FROM GEN. PROPERTY TAX		ACRES THIS LINE
NAME & ADDRESS	SEC. TN. RANGE DESCRIPTION OF PROPERTY	C O D E	ACRES	LAND VALUE	IMPROVEMENT VALUE	TOTAL VALUE	C O D E	ACRES	VALUE	C O D E	ACRES				
018-1213-0244-009 01812130244009 DEBRA A SOLDNER W10178 HICKORY BAY RD FOX LAKE, WI, 53933	WAUPUN SCHOOL DISTRICT 6216 W10178 HICKORY BAY RD LOT 1 CSM V2 P30 BEING PT SE1/4 SE1/4 SEC 2	A	0.92	\$28,700	\$77,700	\$106,400							0.92		
018-1213-0244-010 01812130244010 JEFFREY RAYMOND W10174 HICKORY BAY RD FOX LAKE, WI, 53933	WAUPUN SCHOOL DISTRICT 6216 W10174 HICKORY BAY RD LOT 2 CSM V2 P30 BEING PT SE1/4 SE1/4 SEC 2	A	0.66	\$26,400	\$20,600	\$47,000							0.66		
018-1213-0244-011 01812130244011 MARK W WASHBURN, VICTORIA J WASHBURN 6429 W ALLERTON AVE GREENFIELD, WI, 53220	WAUPUN SCHOOL DISTRICT 6216 W10193 HICKORY BAY RD LOT 7 REINHARD'S HICKORY BAY PLAT	A	0.26	\$74,700	\$89,400	\$164,100							0.26		
018-1213-0244-012 01812130244012 MAVOURNEEN A DOWLING W10183 HICKORY BAY RD FOX LAKE, WI, 53933	WAUPUN SCHOOL DISTRICT 6216 W10183 HICKORY BAY RD LOT A CSM IN V2 P177 BEING PT LOT 8 REINHARD'S HICKORY BAY PLAT ALSO THAT PT SD LOT 8 AS DESC IN DOC# 1153430	A	0.30	\$77,800	\$122,700	\$200,500							0.30		

YEAR
2023

State No.

ASSESSMENT ROLL FOR FOX LAKE Dodge COUNTY

KEY TO
CODES1.A - RESIDENTIAL
2.B - COMMERCIAL
3.C - MANUFACTURING
4.D - AGRICULTURAL5.E - UNDEVELOPED
5m - AGRICULTURAL FOREST
6.F - PRODUCTIVE FOREST LANDS
7.G - OTHER1. PFC REG. ENTERED BEFORE 1/1/72
2. PFC REG. ENTERED AFTER 12/31/71
3. PFC SPECIAL CLASSIFICATION
4. COUNTY FOREST CROP
5. MFL OPEN ENTERED AFTER 2004
6. MFL CLOSED ENTERED AFTER 2004
7. MFL OPEN ENTERED BEFORE 2005
8. MFL CLOSED ENTERED BEFORE 20051. FEDERAL
2. STATE
3. COUNTY
4. OTHEREXEMPT FROM GEN.
PROPERTY TAXTOTAL
ACRES
THIS
LINE

PARCEL NUMBER	SCHOOL DIST.	VOL/PAGE - REG. DEEDS	TOTAL ACRES OF DESC.	ACREAGE & VALUE OF DESCRIPTION SUBJECT TO GENERAL PROPERTY TAX								EXEMPT FROM GEN. PROPERTY TAX		TOTAL ACRES THIS LINE
NAME & ADDRESS	SEC. TN. RANGE DESCRIPTION OF PROPERTY	C O D E	ACRES	LAND VALUE	IMPROVEMENT VALUE	TOTAL VALUE	C O D E	ACRES	VALUE	C O D E	ACRES			
98 018-1213-0244-014 01812130244014 JACQUELINE A WELKE W10181 HICKORY BAY RD FOX LAKE, WI, 53933	WAUPUN SCHOOL DISTRICT 6216	W10181 HICKORY BAY RD LOT B OF CSM V2 P177 BEING PT LOTS 8 & 9 REINHARD'S HICKORY BAY PLAT ALSO PT LOTS 8 & 9 SD PLAT AS DESC IN V480 P147	A	0.31	\$80,200	\$234,800	\$315,000							0.31
99 018-1213-0244-015 01812130244015 HARLAN L & VIOLA V HENKEN REVOCABLE TRUST DATED MARCH 31 2015 N10123 COUNTY ROAD I BURNETT, WI, 53922	WAUPUN SCHOOL DISTRICT 6216	W10179 HICKORY BAY RD LOT 10 REINHARD'S HICKORY BAY PLAT	A	0.25	\$76,300	\$103,400	\$179,700							0.25
100 018-1213-0244-016 01812130244016 DEBRA SUE BABCOCK W10177 HICKORY BAY RD FOX LAKE, WI, 53933	WAUPUN SCHOOL DISTRICT 6216	W10177 HICKORY BAY RD LOT 11 REINHARD'S HICKORY BAY PLAT	A	0.23	\$76,300	\$144,100	\$220,400							0.23
101 018-1213-0244-017 01812130244017 Donald Rens, DIANE J RENS N10686 HOWARD DR FOX LAKE, WI, 53933	WAUPUN SCHOOL DISTRICT 6216	W10170 HICKORY BAY RD LOT 1 CSM 7268 IN V50 P104 BEING PT SE1/4 SE1/4 SEC 2	E D A	0.00 0.00 1.87	\$0 \$0 \$52,000	\$0 \$0 \$228,900	\$0 \$0 \$280,900							1.87
Parcel Total				1.87	\$52,000	\$228,900	\$280,900		0.00	\$0		0.00		

YEAR
2023

State No.

ASSESSMENT ROLL FOR FOX LAKE Dodge COUNTY

KEY TO
CODES1.A - RESIDENTIAL
2.B - COMMERCIAL
3.C - MANUFACTURING
4.D - AGRICULTURAL5.E - UNDEVELOPED
5m - AGRICULTURAL FOREST
6.F - PRODUCTIVE FOREST LANDS
7.G - OTHER1. PFC REG. ENTERED BEFORE 1/1/72
2. PFC REG. ENTERED AFTER 12/31/71
3. PFC SPECIAL CLASSIFICATION
4. COUNTY FOREST CROP
5. MFL OPEN ENTERED AFTER 2004
6. MFL CLOSED ENTERED AFTER 2004
7. MFL OPEN ENTERED BEFORE 2005
8. MFL CLOSED ENTERED BEFORE 20051. FEDERAL
2. STATE
3. COUNTY
4. OTHEREXEMPT FROM GEN.
PROPERTY TAXTOTAL
ACRES
THIS
LINE

PARCEL NUMBER		SCHOOL DIST.	VOL/PAGE - REG. DEEDS	TOTAL ACRES OF DESC.	ACREAGE & VALUE OF DESCRIPTION SUBJECT TO GENERAL PROPERTY TAX					6. MFL CLOSED ENTERED AFTER 2004 7. MFL OPEN ENTERED BEFORE 2005 8. MFL CLOSED ENTERED BEFORE 2005			EXEMPT FROM GEN. PROPERTY TAX		ACRES THIS LINE
NAME & ADDRESS		SEC. TN. RANGE DESCRIPTION OF PROPERTY		C O D E	ACRES	LAND VALUE	IMPROVEMENT VALUE	TOTAL VALUE	C O D E	ACRES	VALUE	C O D E	ACRES		
018-1213-0244-018 01812130244018 SHARON MCAULIFFE 1810 ARBORDALE LN ALGONQUIN, IL, 60102		WAUPUN SCHOOL DISTRICT 6216 HICKORY BAY RD LOT 2 CSM 7268 IN V50 P104 BEING PT SE1/4 SE1/4 SEC 2		D	0.99	\$300	\$0	\$300						0.99	
018-1213-0244-019 01812130244019 RONDA F JOHNSON W10132 HICKORY BAY RD FOX LAKE, WI, 53933		WAUPUN SCHOOL DISTRICT 6216 W10132 HICKORY BAY RD LOT 3 CSM 7268 IN V50 P104 BEING PT SE1/4 SE1/4 SEC 2		A	3.17	\$91,000	\$255,000	\$346,000						3.17	
018-1213-1111-000 01812131111000 SCOTT B RASMUSSEN W10129 HICKORY BAY RD FOX LAKE, WI, 53933		WAUPUN SCHOOL DISTRICT 6216 W10129 HICKORY BAY RD NE1/4 NE1/4 SEC 11		F E E A	0.42 7.58 25.00 7.00	\$1,600 \$7,600 \$0 \$82,100	\$0 \$0 \$0 \$434,700	\$1,600 \$7,600 \$0 \$516,800						40.00	
Parcel Total						40.00	\$91,300	\$434,700	\$526,000		0.00	\$0		0.00	
018-1213-1211-000 01812131211000 JOSEPH F LORD, SUSAN M LORD W9725 SPRING RD FOX LAKE, WI, 53933		WAUPUN SCHOOL DISTRICT 6216 W9725 SPRING RD LOT 1 CSM 2109 IN V13 P196 BEING PT NE1/4 NE1/4 SEC 12		A	5.58	\$83,200	\$299,500	\$382,700						5.58	

YEAR 2023	State No.
--------------	-----------

ASSESSMENT ROLL FOR FOX LAKE Dodge COUNTY

KEY TO
CODES

1.A - RESIDENTIAL
2.B - COMMERCIAL
3.C - MANUFACTURING
4.D - AGRICULTURAL

5.E - UNDEVELOPED
5m - AGRICULTURAL FOREST
6.F - PRODUCTIVE FOREST LANDS
7.G - OTHER

1. PFC REG. ENTERED BEFORE 1/1/72
2. PFC REG. ENTERED AFTER 12/31/71
3. PFC SPECIAL CLASSIFICATION
4. COUNTY FOREST CROP
5. MFL OPEN ENTERED AFTER 2004
6. MFL CLOSED ENTERED AFTER 2004
7. MFL OPEN ENTERED BEFORE 2005
8. MFL CLOSED ENTERED BEFORE 2005

1. FEDERAL
2. STATE
3. COUNTY
4. OTHER

EXEMPT FROM GEN.
PROPERTY TAX

TOTAL
ACRES
THIS
LINE

PARCEL NUMBER	SCHOOL DIST.	VOL/PAGE REG. DEEDS	TOTAL ACRES OF DESC.	ACREAGE & VALUE OF DESCRIPTION SUBJECT TO GENERAL PROPERTY TAX						6. MFL CLOSED ENTERED AFTER 2004 7. MFL OPEN ENTERED BEFORE 2005 8. MFL CLOSED ENTERED BEFORE 2005			EXEMPT FROM GEN. PROPERTY TAX		ACRES THIS LINE
NAME & ADDRESS		SEC. TN. RANGE DESCRIPTION OF PROPERTY	C O D E	ACRES	LAND VALUE	IMPROVEMENT VALUE	TOTAL VALUE	C O D E	ACRES	VALUE	C O D E	ACRES			
018-1213-1211-001 01812131211001 WAUPUN SCHOOL DISTRICT 6216 KENNETH R CAIN, AMANDA J CAIN W9733 SPRING RD FOX LAKE, WI, 53933		W9733 SPRING RD PARC DESC IN CSM 48 IN V5 P67 BEING PT NE1/4 NE1/4 SEC 12	A	2.00	\$46,300	\$213,800	\$260,100						2.00		
018-1213-1211-002 01812131211002 WAUPUN SCHOOL DISTRICT 6216 MARVIN D VAN LOO, MARGARET A VAN LOO W9789 SPRING RD FOX LAKE, WI, 53933		W9789 SPRING RD LOT 2 CSM 7560 IN V52 P248 BEING PT NE1/4 NE1/4 SEC 12	F E A	3.25 3.24 7.67	\$12,000 \$3,200 \$104,900	\$0 \$0 \$271,400	\$12,000 \$3,200 \$376,300						14.16		
Parcel Total				14.16	\$120,100	\$271,400	\$391,500		0.00	\$0		0.00			
018-1213-1211-003 01812131211003 WAUPUN SCHOOL DISTRICT 6216 CHRISTOPHER P BROOKS N9221 BREEZY POINT RD FOX LAKE, WI, 53933		N9221 BREEZY POINT RD LOT 2 CSM 6938 IN V47 P206 BEING PT NE1/4 NE1/4 SEC 12	A	5.23	\$64,000	\$334,700	\$398,700						5.23		
018-1213-1211-004 01812131211004 WAUPUN SCHOOL DISTRICT 6216 RONALD W O'DELL, SUSAN O'DELL W9783 SPRING RD FOX LAKE, WI, 53933		W9783 SPRING RD LOT 1 CSM 7560 IN V52 P248 BEING PT NE1/4 NE1/4 SEC 12	F E A	0.75 0.35 1.33	\$2,800 \$400 \$12,600	\$0 \$0 \$210,200	\$2,800 \$400 \$222,800						2.43		
Parcel Total				2.43	\$15,800	\$210,200	\$226,000		0.00	\$0		0.00			

YEAR
2023

State No.

ASSESSMENT ROLL FOR FOX LAKE Dodge COUNTY

KEY TO
CODES1.A - RESIDENTIAL
2.B - COMMERCIAL
3.C - MANUFACTURING
4.D - AGRICULTURAL5.E - UNDEVELOPED
5m - AGRICULTURAL FOREST
6.F - PRODUCTIVE FOREST LANDS
7.G - OTHER1. PFC REG. ENTERED BEFORE 1/1/72
2. PFC REG. ENTERED AFTER 12/31/71
3. PFC SPECIAL CLASSIFICATION
4. COUNTY FOREST CROP
5. MFL OPEN ENTERED AFTER 2004
6. MFL CLOSED ENTERED AFTER 2004
7. MFL OPEN ENTERED BEFORE 2005
8. MFL CLOSED ENTERED BEFORE 20051. FEDERAL
2. STATE
3. COUNTY
4. OTHEREXEMPT FROM GEN.
PROPERTY TAXTOTAL
ACRES
THIS
LINE

PARCEL NUMBER	SCHOOL DIST.	VOL/PAGE - REG. DEEDS	TOTAL ACRES OF DESC.	ACREAGE & VALUE OF DESCRIPTION SUBJECT TO GENERAL PROPERTY TAX								EXEMPT FROM GEN. PROPERTY TAX		TOTAL ACRES THIS LINE
NAME & ADDRESS	SEC. TN. RANGE DESCRIPTION OF PROPERTY	C O D E	ACRES	LAND VALUE	IMPROVEMENT VALUE	TOTAL VALUE	C O D E	ACRES	VALUE	C O D E	ACRES			
110 018-1213-1211-005 01812131211005 QUADE JOINT REVOCABLE TRUST DATED JANUARY 14 2002 N9251 BREEZY POINT RD FOX LAKE, WI, 53933	WAUPUN SCHOOL DISTRICT 6216	N9251 BREEZY POINT RD LOT 1 CSM 2228 IN V14 P37 BEING PT NE1/4 NE1/4 SEC 12	A	4.13	\$60,800	\$427,000	\$487,800							4.13
111 018-1213-1211-006 01812131211006 QUADE JOINT REVOCABLE TRUST N9251 BREEZY POINT RD FOX LAKE, WI, 53933	WAUPUN SCHOOL DISTRICT 6216	BREEZY POINT RD LOT 1 CSM 6938 IN V47 P206 BEING PT NE1/4 NE1/4 SEC 12	D	6.36	\$2,200	\$0	\$2,200							6.36
112 018-1213-1212-000 01812131212000 TODD BUSSE, ABBEY BUSSE W9879 SPRING RD FOX LAKE, WI, 53933	WAUPUN SCHOOL DISTRICT 6216	W9845 SPRING RD THAT PT OF NE1/4 NW1/4 & OF NW1/4 NE1/4 SEC 12 LYG NELY RR ROW EX V860 P623	F E A	7.00 19.10 5.00	\$25,900 \$19,100 \$27,700	\$0 \$0 \$318,100	\$25,900 \$19,100 \$345,800							31.10
Parcel Total				31.10	\$72,700	\$318,100	\$390,800		0.00	\$0		0.00		
113 018-1213-1213-000 01812131213000 RYAN R & AMANDA STUEBER REVOCABLE TRUST DATED NOVEMBER 23 2015 N9103 BREEZY POINT RD FOX LAKE, WI, 53933	WAUPUN SCHOOL DISTRICT 6216	N9103 BREEZY POINT RD THAT PT SW1/4 NE1/4 SEC 12 AS DESC IN V347 P305	A	1.00	\$36,000	\$309,100	\$345,100							1.00

YEAR 2023	State No.
--------------	-----------

ASSESSMENT ROLL FOR FOX LAKE Dodge COUNTY

KEY TO
CODES

1.A - RESIDENTIAL
2.B - COMMERCIAL
3.C - MANUFACTURING
4.D - AGRICULTURAL

5.E - UNDEVELOPED
5m - AGRICULTURAL FOREST
6.F - PRODUCTIVE FOREST LANDS
7.G - OTHER

1. PFC REG. ENTERED BEFORE 1/1/72
2. PFC REG. ENTERED AFTER 12/31/71
3. PFC SPECIAL CLASSIFICATION
4. COUNTY FOREST CROP
5. MFL OPEN ENTERED AFTER 2004
6. MFL CLOSED ENTERED AFTER 2004
7. MFL OPEN ENTERED BEFORE 2005
8. MFL CLOSED ENTERED BEFORE 2005

1. FEDERAL
2. STATE
3. COUNTY
4. OTHER

EXEMPT FROM GEN.
PROPERTY TAXTOTAL
ACRES
THIS
LINE

PARCEL NUMBER	SCHOOL DIST.	VOL/PAGE - REG. DEEDS	TOTAL ACRES OF DESC.	ACREAGE & VALUE OF DESCRIPTION SUBJECT TO GENERAL PROPERTY TAX								EXEMPT FROM GEN. PROPERTY TAX		TOTAL ACRES THIS LINE
NAME & ADDRESS	SEC. TN. RANGE DESCRIPTION OF PROPERTY	C O D E	ACRES	LAND VALUE	IMPROVEMENT VALUE	TOTAL VALUE	C O D E	ACRES	VALUE	C O D E	ACRES			
018-1213-1214-000 01812131214000	BEAVER DAM SCHOOL DISTRICT 0336	N9161 BREEZY POINT RD N 26 AC SE1/4 NE1/4 SEC 12	F A	21.00 5.00	\$77,700 \$53,200	\$280,200	\$77,700 \$333,400	W8	0.000	0.0000				26.00
KENNETH J JACOB, DONNA K JACOB N9161 BREEZY POINT RD FOX LAKE, WI, 53933														
Parcel Total				26.00	\$130,900	\$280,200	\$411,100		#Error	#Error			0.00	
018-1213-1214-002 01812131214002	WAUPUN SCHOOL DISTRICT 6216	BREEZY POINT RD THAT PT LOT 1 CSM 6031 IN V40 P206 LYG IN SE1/4 NE1/4 & NW1/4 SE1/4 SEC 12	A	0.05	\$100	\$0	\$100							0.05
JOE T ABBE, CHRISTY ABBE N9104 BREEZY POINT RD FOX LAKE, WI, 53933														
018-1213-1214-003 01812131214003	WAUPUN SCHOOL DISTRICT 6216	N9105 BREEZY POINT RD LOT 1 CSM 6157 IN V41 P230 BEING PT SE1/4 NE1/4 SEC 12	A	4.54	\$84,200	\$364,900	\$449,100							4.54
TRAVIS J WETTERAU, KRISTIN M WETTERAU N9105 BREEZY POINT RD FOX LAKE, WI, 53933														
018-1213-1214-004 01812131214004	WAUPUN SCHOOL DISTRICT 6216	N9107 BREEZY POINT RD LOT 2 CSM 6157 IN V41 P230 BEING PT SE1/4 NE1/4 SEC 12	A	2.73	\$54,200	\$480,500	\$534,700							2.73
BRANDON J STOMMEL, SARAH R BINDL N9107 BREEZY POINT RD FOX LAKE, WI, 53933														

114

115

116

117

YEAR 2023	State No.
--------------	-----------

ASSESSMENT ROLL FOR FOX LAKE Dodge COUNTY

KEY TO
CODES

1.A - RESIDENTIAL
2.B - COMMERCIAL
3.C - MANUFACTURING
4.D - AGRICULTURAL

5.E - UNDEVELOPED
5m - AGRICULTURAL FOREST
6.F - PRODUCTIVE FOREST LANDS
7.G - OTHER

1. PFC REG. ENTERED BEFORE 1/1/72
2. PFC REG. ENTERED AFTER 12/31/71
3. PFC SPECIAL CLASSIFICATION
4. COUNTY FOREST CROP
5. MFL OPEN ENTERED AFTER 2004
6. MFL CLOSED ENTERED AFTER 2004
7. MFL OPEN ENTERED BEFORE 2005
8. MFL CLOSED ENTERED BEFORE 2005

1. FEDERAL
2. STATE
3. COUNTY
4. OTHER

EXEMPT FROM GEN.
PROPERTY TAX

TOTAL
ACRES
THIS
LINE

PARCEL NUMBER		SCHOOL DIST.	VOL/PAGE - REG. DEEDS	TOTAL ACRES OF DESC.	ACREAGE & VALUE OF DESCRIPTION SUBJECT TO GENERAL PROPERTY TAX							6. MFL CLOSED ENTERED AFTER 2004 7. MFL OPEN ENTERED BEFORE 2005 8. MFL CLOSED ENTERED BEFORE 2005		EXEMPT FROM GEN. PROPERTY TAX		ACRES THIS LINE
NAME & ADDRESS			SEC. TN. RANGE DESCRIPTION OF PROPERTY		C O D E	ACRES	LAND VALUE	IMPROVEMENT VALUE	TOTAL VALUE	C O D E	ACRES	VALUE	C O D E	ACRES		
118	018-1213-1214-005 01812131214005 NANCY WELSCH, TARA WELSCH N9121 BREEZY POINT RD FOX LAKE, WI, 53933		WAUPUN SCHOOL DISTRICT 6216	N9121 BREEZY POINT RD LOT 3 CSM 6157 IN V41 P230 BEING PT SE1/4 NE1/4 SEC 12		A	1.51	\$30,400	\$143,200	\$173,600						1.51
	018-1213-1214-006 01812131214006 TARA WELSCH N9121 BREEZY POINT RD FOX LAKE, WI, 53933		WAUPUN SCHOOL DISTRICT 6216	BREEZY POINT RD LOT 4 CSM 6157 IN V41 P230 BEING PT SE1/4 NE1/4 SEC 12		D	1.51	\$500	\$0	\$500						1.51
120	018-1213-1221-000 01812131221000 TODD A BUSSE JR, ABBEY M BUSSE W9879 SPRING RD FOX LAKE, WI, 53933		WAUPUN SCHOOL DISTRICT 6216	W9879 SPRING RD THAT PT NE1/4 NW1/4 & NW1/4 NE1/4 SEC 12 LYG N & E OF RR ROW EX THAT PT LYG ELY OF CL CREEK RUNNING THRU SD 1/4 1/4'S (ALL AS DESC IN V860 P623)		F E A	13.65 7.25 5.00	\$50,500 \$7,300 \$40,200	\$0 \$0 \$358,700	\$50,500 \$7,300 \$398,900						25.90
	Parcel Total						25.90	\$98,000	\$358,700	\$456,700		0.00	\$0		0.00	
121	018-1213-1221-001 01812131221001 EDWARD W LEWANDOWSKI, DAWN M TUEL W9997 SIESKE RD FOX LAKE, WI, 53933		WAUPUN SCHOOL DISTRICT 6216	W9997 SIESKE RD LOTS 1 & 2 CSM 2639 IN V16 P1 BEING PT NE1/4 NW1/4 SEC 12		A E	4.39 3.79	\$66,500 \$0	\$336,600	\$403,100 \$0						8.18
	Parcel Total						8.18	\$66,500	\$336,600	\$403,100		0.00	\$0		0.00	

YEAR
2023

State No.

ASSESSMENT ROLL FOR FOX LAKE Dodge COUNTY

KEY TO
CODES1.A - RESIDENTIAL
2.B - COMMERCIAL
3.C - MANUFACTURING
4.D - AGRICULTURAL5.E - UNDEVELOPED
5m - AGRICULTURAL FOREST
6.F - PRODUCTIVE FOREST LANDS
7.G - OTHER1. PFC REG. ENTERED BEFORE 1/1/72
2. PFC REG. ENTERED AFTER 12/31/71
3. PFC SPECIAL CLASSIFICATION
4. COUNTY FOREST CROP
5. MFL OPEN ENTERED AFTER 2004
6. MFL CLOSED ENTERED AFTER 2004
7. MFL OPEN ENTERED BEFORE 2005
8. MFL CLOSED ENTERED BEFORE 20051. FEDERAL
2. STATE
3. COUNTY
4. OTHEREXEMPT FROM GEN.
PROPERTY TAXTOTAL
ACRES
THIS
LINE

PARCEL NUMBER	SCHOOL DIST.	VOL/PAGE - REG. DEEDS	TOTAL ACRES OF DESC.	ACREAGE & VALUE OF DESCRIPTION SUBJECT TO GENERAL PROPERTY TAX						6. MFL CLOSED ENTERED AFTER 2004 7. MFL OPEN ENTERED BEFORE 2005 8. MFL CLOSED ENTERED BEFORE 2005		EXEMPT FROM GEN. PROPERTY TAX		ACRES THIS LINE
NAME & ADDRESS		SEC. TN. RANGE DESCRIPTION OF PROPERTY	C O D E	ACRES	LAND VALUE	IMPROVEMENT VALUE	TOTAL VALUE	C O D E	ACRES	VALUE	C O D E	ACRES		
018-1213-1221-002 01812131221002 4802 SHEBOYGAN AVE STATE OF WISCONSIN DOT PO BOX 7914 MADISON, WI, 53707	WAUPUN SCHOOL DISTRICT 6216	W10012 SIESKE RD PT NE1/4 SE1/4, SE1/4 NE1/4, W1/2 NE1/4 & N1/2 NW1/4 SEC 12 BEING A STRIP OF LAND 100 FT WIDE RUNNING NWLY THRU SD 1/4 1/4'S (SD LAND BEING OLD RR ROW)									X2	12.20	12.20	
018-1213-1222-001 01812131222001 ALBERT V KING III, MARGARET SCHUBERT-KING W10009 SIIESKE RD FOX LAKE, WI, 53933	WAUPUN SCHOOL DISTRICT 6216	W10009 SIESKE RD LOT 2 CSM 973 IN V8 P47 BEING PT NW1/4 NW1/4 SEC 12	A E	2.00 2.10	\$56,000 \$2,100	\$310,800 \$0	\$366,800 \$2,100						4.10	
Parcel Total					4.10	\$58,100	\$310,800	\$368,900		0.00	\$0	0.00		
018-1213-1222-002 01812131222002 JOHN G RENNINGER, KIM RENNINGER 2481 CHATHAM RD AURORA, IL, 60506	WAUPUN SCHOOL DISTRICT 6216	W10019 SPRING RD DOC# 1295831 IN ERROR LOT 1 CSM 1260 IN V9 P83 BEING PT NW1/4 NW1/4 SEC 12	E A	2.03 2.36	\$0 \$66,900	\$239,900	\$0 \$306,800						4.39	
Parcel Total					4.39	\$66,900	\$239,900	\$306,800		0.00	\$0	0.00		
018-1213-1222-003 01812131222003 BRUCE F BEILFUSS II, DENIELLE M BEILFUSS 3838 COUNTY ROAD C WEST BEND, WI, 53095	WAUPUN SCHOOL DISTRICT 6216	W10029 SPRING RD LOT 1 CSM 1546 IN V10 P243 BEING PT NW1/4 NW1/4 SEC 12	E A	2.44 2.10	\$0 \$67,000	\$246,700	\$0 \$313,700						4.54	

YEAR
2023

State No.

ASSESSMENT ROLL FOR FOX LAKE Dodge COUNTY

KEY TO
CODES1.A - RESIDENTIAL
2.B - COMMERCIAL
3.C - MANUFACTURING
4.D - AGRICULTURAL5.E - UNDEVELOPED
5m - AGRICULTURAL FOREST
6.F - PRODUCTIVE FOREST LANDS
7.G - OTHER1. PFC REG. ENTERED BEFORE 1/1/72
2. PFC REG. ENTERED AFTER 12/31/71
3. PFC SPECIAL CLASSIFICATION
4. COUNTY FOREST CROP
5. MFL OPEN ENTERED AFTER 2004
6. MFL CLOSED ENTERED AFTER 2004
7. MFL OPEN ENTERED BEFORE 2005
8. MFL CLOSED ENTERED BEFORE 20051. FEDERAL
2. STATE
3. COUNTY
4. OTHEREXEMPT FROM GEN.
PROPERTY TAXTOTAL
ACRES
THIS
LINE

PARCEL NUMBER	SCHOOL DIST.	VOL/PAGE - REG. DEEDS	TOTAL ACRES OF DESC.	ACREAGE & VALUE OF DESCRIPTION SUBJECT TO GENERAL PROPERTY TAX						6. MFL CLOSED ENTERED AFTER 2004 7. MFL OPEN ENTERED BEFORE 2005 8. MFL CLOSED ENTERED BEFORE 2005		EXEMPT FROM GEN. PROPERTY TAX		ACRES THIS LINE
NAME & ADDRESS	SEC. TN. RANGE DESCRIPTION OF PROPERTY	C O D E	ACRES	LAND VALUE	IMPROVEMENT VALUE	TOTAL VALUE	C O D E	ACRES	VALUE	C O D E	ACRES			
	Parcel Total		4.54	\$67,000	\$246,700	\$313,700		0.00	\$0		0.00			
018-1213-1222-004 01812131222004 DAVID WILLIAMS, MARJORIE WILLIAMS W10037 SPRING RD FOX LAKE, WI, 53933	WAUPUN SCHOOL DISTRICT 6216 W10037 SPRING RD LOT 1 CSM 1590 IN V10 P316 BEING PT NW1/4 NW1/4 SEC 12	A E	3.46 1.69	\$72,000 \$0	\$169,000	\$241,000 \$0						5.15		
	Parcel Total		5.15	\$72,000	\$169,000	\$241,000		0.00	\$0		0.00			
018-1213-1222-005 01812131222005 WILLIAM P LENTSCHER, RUTH A LENTSCHER W10073 SPRING RD FOX LAKE, WI, 53933	WAUPUN SCHOOL DISTRICT 6216 W10073 SPRING RD LOT 1 CSM 2659 IN V16 P46 BEING PT NW1/4 NW1/4 SEC 12	E A	3.74 7.19	\$0 \$120,000	\$573,700	\$0 \$693,700						10.93		
	Parcel Total		10.93	\$120,000	\$573,700	\$693,700		0.00	\$0		0.00			
018-1213-1222-006 01812131222006 RANDALL L REIFSNIDER, ELLEN D REIFSNIDER W10093 SPRING RD FOX LAKE, WI, 53933	WAUPUN SCHOOL DISTRICT 6216 W10093 SPRING RD LOT 1 CSM 1456 IN V10 P93 BEING PT NW1/4 NW1/4 SEC 12	E A	2.38 4.44	\$0 \$80,000	\$311,000	\$0 \$391,000						6.82		
	Parcel Total		6.82	\$80,000	\$311,000	\$391,000		0.00	\$0		0.00			

YEAR
2023

State No.

ASSESSMENT ROLL FOR FOX LAKE Dodge COUNTY

KEY TO
CODES1.A - RESIDENTIAL
2.B - COMMERCIAL
3.C - MANUFACTURING
4.D - AGRICULTURAL5.E - UNDEVELOPED
5m - AGRICULTURAL FOREST
6.F - PRODUCTIVE FOREST LANDS
7.G - OTHER1. PFC REG. ENTERED BEFORE 1/1/72
2. PFC REG. ENTERED AFTER 12/31/71
3. PFC SPECIAL CLASSIFICATION
4. COUNTY FOREST CROP
5. MFL OPEN ENTERED AFTER 2004
6. MFL CLOSED ENTERED AFTER 2004
7. MFL OPEN ENTERED BEFORE 2005
8. MFL CLOSED ENTERED BEFORE 20051. FEDERAL
2. STATE
3. COUNTY
4. OTHEREXEMPT FROM GEN.
PROPERTY TAXTOTAL
ACRES
THIS
LINE

PARCEL NUMBER	SCHOOL DIST.	VOL/PAGE - REG. DEEDS	TOTAL ACRES OF DESC.	ACREAGE & VALUE OF DESCRIPTION SUBJECT TO GENERAL PROPERTY TAX				6. MFL CLOSED ENTERED AFTER 2004 7. MFL OPEN ENTERED BEFORE 2005 8. MFL CLOSED ENTERED BEFORE 2005			EXEMPT FROM GEN. PROPERTY TAX		ACRES THIS LINE
NAME & ADDRESS	SEC. TN. RANGE DESCRIPTION OF PROPERTY	C O D E	ACRES	LAND VALUE	IMPROVEMENT VALUE	TOTAL VALUE	C O D E	ACRES	VALUE	C O D E	ACRES		
018-1213-1224-000 01812131224000 M R S CONSTRUCTION GROUP LLP N9075 BREEZY POINT RD FOX LAKE, WI, 53933	WAUPUN SCHOOL DISTRICT 6216	0	4.18	\$1,400	\$0	\$1,400						36.00	
		S1/2 OF SE1/4 NW1/4 SEC 12 ALSO ALL	F	5.00	\$18,500	\$0	\$18,500						
		THAT PT OF S1/2 OF SW1/4 NE1/4 & S 462	E	15.21	\$15,200	\$0	\$15,200						
		FT OF SE1/4 NE1/4 SEC 12 LYG SWLY OF	E	11.62	\$0	\$0	\$0						
		RR ROW EX BREEZY POINT ROAD DESC IN											
		V207 P226 (OR V208 P77) EX PARC DESC IN											
		V347 P305 EX 66 FT WIDE PARC DESC IN											
		V362 P287 (NOW BEING DESC AS CSM V1											
		P77) EX THAT PT CSM 6031 IN V40 P206											
		LYG IN SD S1/2 OF SW1/4 NE1/4 & SD											
		SE1/4 NE1/4											
		Parcel Total		36.00	\$35,100	\$0	\$35,100		0.00	\$0		0.00	
018-1213-1224-001 01812131224001	WAUPUN SCHOOL DISTRICT 6216	N9101 BREEZY POINT RD PARCELS 1 & 2 CSM IN V1 P77 BEING PT SW1/4 NE1/4, NE1/4 NW1/4 & SE1/4 NW1/4 SEC 12 ALSO THAT PT OF S1/2 SW1/4 NE1/4 SEC 12 LYG NLY OF RR ROW AS DESC IN V364 P594								X2	53.61	53.61	
018-1213-1231-000 01812131231000	WAUPUN SCHOOL DISTRICT 6216	SIESKE RD SW1/4 SEC 12 T12N R13E (SD PARC INCLUDES ISLAND & REST OF PARC BEING LAKE)	E	160.00	\$100	\$0	\$100					160.00	
018-1213-1241-001 01812131241001	BEAVER DAM SCHOOL DISTRICT 0336	N9104 BREEZY POINT RD LOT 1 CSM 6031 IN V40 P206 BEING PT SE1/4 NE1/4, PT NE1/4 SE1/4 & PT NW1/4 SE1/4 SEC 12 EX THAT PT LYG IN SD SE1/4 NE1/4 & NW1/4 SE1/4	A	3.14	\$39,000	\$384,400	\$423,400					3.14	
JOE T ABBE, CHRISTY ABBE N9104 BREEZY POINT RD FOX LAKE, WI, 53933													

YEAR
2023

State No.

ASSESSMENT ROLL FOR FOX LAKE Dodge COUNTY

KEY TO
CODES1.A - RESIDENTIAL
2.B - COMMERCIAL
3.C - MANUFACTURING
4.D - AGRICULTURAL5.E - UNDEVELOPED
5m - AGRICULTURAL FOREST
6.F - PRODUCTIVE FOREST LANDS
7.G - OTHER1. PFC REG. ENTERED BEFORE 1/1/72
2. PFC REG. ENTERED AFTER 12/31/71
3. PFC SPECIAL CLASSIFICATION
4. COUNTY FOREST CROP
5. MFL OPEN ENTERED AFTER 2004
6. MFL CLOSED ENTERED AFTER 2004
7. MFL OPEN ENTERED BEFORE 2005
8. MFL CLOSED ENTERED BEFORE 20051. FEDERAL
2. STATE
3. COUNTY
4. OTHEREXEMPT FROM GEN.
PROPERTY TAXTOTAL
ACRES
THIS
LINE

PARCEL NUMBER	SCHOOL DIST.	VOL/PAGE - REG. DEEDS	TOTAL ACRES OF DESC.	ACREAGE & VALUE OF DESCRIPTION SUBJECT TO GENERAL PROPERTY TAX								EXEMPT FROM GEN. PROPERTY TAX		TOTAL ACRES THIS LINE
NAME & ADDRESS	SEC. TN. RANGE DESCRIPTION OF PROPERTY	C O D E	ACRES	LAND VALUE	IMPROVEMENT VALUE	TOTAL VALUE	C O D E	ACRES	VALUE	C O D E	ACRES			
133 018-1213-1241-002 01812131241002 KENNETH W SCHMUHL 176 DAVIS ST BEAVER DAM, WI, 53916	BEAVER DAM SCHOOL DISTRICT 0336 BREEZY POINT RD LOT 2 CSM 6031 IN V40 P206 BEING PT NE1/4 SE1/4 & PT NW1/4 SE1/4 SEC 12 EX THAT PT LYG IN SD NW1/4 SE1/4	E	3.71	\$14,800	\$0	\$14,800								3.71
134 018-1213-1241-003 01812131241003 KENNETH W SCHMUHL 176 E DAVIS ST BEAVER DAM, WI, 53916	BEAVER DAM SCHOOL DISTRICT 0336 N9050 BREEZY POINT RD LOT 3 CSM 6031 IN V40 P206 BEING PT NE1/4 SE1/4 & PT NW1/4 SE1/4 SEC 12 EX THAT PT LYG IN SD NW1/4 SE1/4	E G	3.26 0.14	\$13,000 \$2,000	\$0 \$24,600	\$13,000 \$26,600								3.40
Parcel Total			3.40	\$15,000	\$24,600	\$39,600		0.00	\$0		0.00			
135 018-1213-1241-004 01812131241004 M R S CONSTRUCTION GROUP LLP N9075 BREEZY POINT RD FOX LAKE, WI, 53933	BEAVER DAM SCHOOL DISTRICT 0336 BREEZY POINT RD THAT PT LOT 4 CSM 6031 IN V40 P206 LYG IN NE1/4 SE1/4 SEC 12	F E D	2.00 10.02 8.50	\$7,400 \$10,000 \$2,900	\$0 \$0 \$0	\$7,400 \$10,000 \$2,900								20.52
Parcel Total			20.52	\$20,300	\$0	\$20,300		0.00	\$0		0.00			
136 018-1213-1241-005 01812131241005 TRENT R PRITCHARD, JAIME M PRITCHARD 131 JAMES ST BEAVER DAM, WI, 53916	BEAVER DAM SCHOOL DISTRICT 0336 BREEZY POINT RD LOT 1 CSM 6132 IN V41 P171 BEING PT NE1/4 SE1/4 SEC 12 (AS CORRECTED BY AFFIDAVIT IN DOC# 1092894)	A	2.15	\$29,900	\$0	\$29,900								2.15

YEAR
2023

State No.

ASSESSMENT ROLL FOR FOX LAKE Dodge COUNTY

KEY TO
CODES1.A - RESIDENTIAL
2.B - COMMERCIAL
3.C - MANUFACTURING
4.D - AGRICULTURAL5.E - UNDEVELOPED
5m - AGRICULTURAL FOREST
6.F - PRODUCTIVE FOREST LANDS
7.G - OTHER1. PFC REG. ENTERED BEFORE 1/1/72
2. PFC REG. ENTERED AFTER 12/31/71
3. PFC SPECIAL CLASSIFICATION
4. COUNTY FOREST CROP
5. MFL OPEN ENTERED AFTER 2004
6. MFL CLOSED ENTERED AFTER 2004
7. MFL OPEN ENTERED BEFORE 2005
8. MFL CLOSED ENTERED BEFORE 20051. FEDERAL
2. STATE
3. COUNTY
4. OTHEREXEMPT FROM GEN.
PROPERTY TAXTOTAL
ACRES
THIS
LINE

PARCEL NUMBER	SCHOOL DIST.	VOL/PAGE - REG. DEEDS	TOTAL ACRES OF DESC.	ACREAGE & VALUE OF DESCRIPTION SUBJECT TO GENERAL PROPERTY TAX								EXEMPT FROM GEN. PROPERTY TAX		TOTAL ACRES THIS LINE
NAME & ADDRESS	SEC. TN. RANGE DESCRIPTION OF PROPERTY	C O D E	ACRES	LAND VALUE	IMPROVEMENT VALUE	TOTAL VALUE	C O D E	ACRES	VALUE	C O D E	ACRES			
018-1213-1241-006 01812131241006 JAMES L SCHRAUFNAGEL, MEGAN A SCHRAUFNAGEL N9110 BREEZY POINT RD FOX LAKE, WI, 53933	BEAVER DAM SCHOOL DISTRICT 0336 N9110 BREEZY POINT RD LOT 2 CSM 6132 IN V41 P171 BEING PT NE1/4 SE1/4 SEC 12 (AS CORRECTED BY AFFIDAVIT IN DOC# 1092894)	A	3.76	\$72,500	\$572,600	\$645,100								3.76
018-1213-1242-000 01812131242000 M R S CONSTRUCTION GROUP LLP N9075 BREEZY POINT RD FOX LAKE, WI, 53933	WAUPUN SCHOOL DISTRICT 6216 N9075 BREEZY POINT RD NW1/4 SE1/4 SEC 12 EX BREEZY POINT ROAD DESC IN V207 P226 (OR V208 P77) EX THAT PT CSM 5922 IN V39 P222 LYG IN SD 1/4 1/4 EX THAT PT CSM 6031 IN V40 P206 LYG IN SD 1/4 1/4 (ABOUT 8.242 AC LYG IN LAKE)	D E 5M E A	13.60 1.91 2.14 7.88 4.00	\$4,700 \$1,900 \$4,100 \$0 \$120,000	\$0 \$0 \$0 \$0 \$911,000	\$4,700 \$1,900 \$4,100 \$0 \$1,031,000								29.53
Parcel Total			29.53	\$130,700	\$911,000	\$1,041,700		0.00	\$0		0.00			
018-1213-1242-001 01812131242001 JUSTIN ZUHLKE 100 EDGEVALE CIR BEAVER DAM, WI, 53916	WAUPUN SCHOOL DISTRICT 6216 N9017 BREEZY POINT RD CSM IN ERROR LOT 1 CSM 5922 IN V39 P222 BEING PT NW1/4 SE1/4 SEC 12 EX THAT PT BEING BREEZY POINT RD AS DESC IN V207 P226 (OR V208 P77)	D F E E	2.10 1.00 1.09 0.66	\$700 \$3,700 \$1,100 \$0	\$0 \$0 \$0 \$0	\$700 \$3,700 \$1,100 \$0								4.85
Parcel Total			4.85	\$5,500	\$0	\$5,500		0.00	\$0		0.00			
018-1213-1242-002 01812131242002 KAROLINE L RAISBECK, CURT J RAISBECK N8999 BREEZY POINT RD FOX LAKE, WI, 53933	WAUPUN SCHOOL DISTRICT 6216 N8999 BREEZY POINT RD CSM IN ERROR LOT 2 CSM 5922 IN V39 P222 BEING PT NW1/4 SE1/4 & PT SW1/4 SE1/4 SEC 12 EX THAT PT BEING BREEZY POINT RD AS DESC IN V207 P226 (OR V208 P77)	A	4.91	\$39,800	\$578,000	\$617,800								4.91

YEAR
2023

State No.

ASSESSMENT ROLL FOR FOX LAKE Dodge COUNTYKEY TO
CODES1.A - RESIDENTIAL
2.B - COMMERCIAL
3.C - MANUFACTURING
4.D - AGRICULTURAL5.E - UNDEVELOPED
5m - AGRICULTURAL FOREST
6.F - PRODUCTIVE FOREST LANDS
7.G - OTHER1. PFC REG. ENTERED BEFORE 1/1/72
2. PFC REG. ENTERED AFTER 12/31/71
3. PFC SPECIAL CLASSIFICATION
4. COUNTY FOREST CROP
5. MFL OPEN ENTERED AFTER 2004
6. MFL CLOSED ENTERED AFTER 2004
7. MFL OPEN ENTERED BEFORE 2005
8. MFL CLOSED ENTERED BEFORE 20051. FEDERAL
2. STATE
3. COUNTY
4. OTHEREXEMPT FROM GEN.
PROPERTY TAX**TOTAL
ACRES
THIS
LINE**

PARCEL NUMBER	SCHOOL DIST.	VOL/PAGE - REG. DEEDS	TOTAL ACRES OF DESC.	ACREAGE & VALUE OF DESCRIPTION SUBJECT TO GENERAL PROPERTY TAX					6. MFL CLOSED ENTERED AFTER 2004 7. MFL OPEN ENTERED BEFORE 2005 8. MFL CLOSED ENTERED BEFORE 2005			EXEMPT FROM GEN. PROPERTY TAX		ACRES THIS LINE
NAME & ADDRESS	SEC. TN. RANGE DESCRIPTION OF PROPERTY	C O D E	ACRES	LAND VALUE	IMPROVEMENT VALUE	TOTAL VALUE	C O D E	ACRES	VALUE	C O D E	ACRES			
018-1213-1242-003 01812131242003 KENNETH W SCHMUHL 176 DAVIS ST BEAVER DAM, WI, 53916	WAUPUN SCHOOL DISTRICT 6216 BREEZY POINT RD THAT PT LOT 2 CSM 6031 IN V40 P206 LYG IN NW1/4 SE1/4 SEC 12	A	0.03	\$100	\$0	\$100							0.03	
018-1213-1242-004 01812131242004 KENNETH W SCHMUHL 176 E DAVIS ST BEAVER DAM, WI, 53916	WAUPUN SCHOOL DISTRICT 6216 BREEZY POINT RD THAT PT LOT 3 CSM 6031 IN V40 P206 LYG IN NW1/4 SE1/4 SEC 12	A	0.04	\$100	\$0	\$100							0.04	
018-1213-1243-000 01812131243000 M R S CONSTRUCTION GROUP LLP N9075 BREEZY POINT RD FOX LAKE, WI, 53933	WAUPUN SCHOOL DISTRICT 6216 0 SW1/4 SE1/4 SEC 12 EX BREEZY POINT ROAD DESC IN V207 P226 (OR V208 P77) EX ROAD DESC IN V240 P358 EX DUNN RD AS DESC IN V311 P576 EX DUNNS NORTH SHORE DRIVE PLAT EX PARC DESC IN V315 P304 EX PARC DESC IN V319 P247 EX THAT PT CSM 5922 IN V39 P222 LYG IN SD 1/4 1/4 EX THAT PT CSM 6031 IN V40 P206 LYG IN SD 1/4 1/4 (ALL OF PARC LYG IN LAKE)	E	24.37	\$0	\$0	\$0							24.37	
018-1213-1243-001 01812131243001 W10543 COUNTY ROAD F TOWN OF FOX LAKE PO BOX 124 FOX LAKE, WI, 53933	WAUPUN SCHOOL DISTRICT 6216 0 A STRIP OF LAND 66 FT IN WIDTH FOR HWY AS DESC IN V311 P576 SEC 12									X4	1.82	1.82		

YEAR
2023

State No.

ASSESSMENT ROLL FOR FOX LAKE Dodge COUNTYKEY TO
CODES1.A - RESIDENTIAL
2.B - COMMERCIAL
3.C - MANUFACTURING
4.D - AGRICULTURAL5.E - UNDEVELOPED
5m - AGRICULTURAL FOREST
6.F - PRODUCTIVE FOREST LANDS
7.G - OTHER1. PFC REG. ENTERED BEFORE 1/1/72
2. PFC REG. ENTERED AFTER 12/31/71
3. PFC SPECIAL CLASSIFICATION
4. COUNTY FOREST CROP
5. MFL OPEN ENTERED AFTER 2004
6. MFL CLOSED ENTERED AFTER 2004
7. MFL OPEN ENTERED BEFORE 2005
8. MFL CLOSED ENTERED BEFORE 20051. FEDERAL
2. STATE
3. COUNTY
4. OTHEREXEMPT FROM GEN.
PROPERTY TAX**TOTAL
ACRES
THIS
LINE**

PARCEL NUMBER	SCHOOL DIST.	VOL/PAGE - REG. DEEDS	TOTAL ACRES OF DESC.	ACREAGE & VALUE OF DESCRIPTION SUBJECT TO GENERAL PROPERTY TAX								EXEMPT FROM GEN. PROPERTY TAX		TOTAL ACRES THIS LINE
NAME & ADDRESS	SEC. TN. RANGE DESCRIPTION OF PROPERTY	C O D E	ACRES	LAND VALUE	IMPROVEMENT VALUE	TOTAL VALUE	C O D E	ACRES	VALUE	C O D E	ACRES			
145 018-1213-1243-002 01812131243002 MARK R & VICTORIA A SCOTT JOINT REVOCABLE TRUST W9815 DUNN RD FOX LAKE, WI, 53933	WAUPUN SCHOOL DISTRICT 6216 W9815 DUNN RD THAT PT SW1/4 SE1/4 SEC 12 AS DESC IN V315 P304	A	0.41	\$90,700	\$334,300	\$425,000								0.41
146 018-1213-1243-003 01812131243003 DOUGLAS L EWERS LIVING TRUST DATED JUNE 25 2018, BETTY L MILLER LIVING TRUST DATED JUNE 25 2018 W9875 DUNN RD FOX LAKE, WI, 53933	WAUPUN SCHOOL DISTRICT 6216 W9875 DUNN RD PT SW1/4 SE1/4 SEC 12 AS DESC IN V319 P247	A	0.79	\$119,200	\$374,300	\$493,500								0.79
147 018-1213-1243-004 01812131243004 DUANE BEEKMAN, DEBRA WELLS-BEEKMAN W9869 DUNN RD FOX LAKE, WI, 53933	WAUPUN SCHOOL DISTRICT 6216 W9869 DUNN RD LOT 1 PLAT OF DUNN'S NORTH SHORE DRIVE PLAT	A	0.49	\$100,800	\$314,800	\$415,600								0.49
148 018-1213-1243-005 01812131243005 ANITA L WEISENSEL W9863 DUNN RD FOX LAKE, WI, 53933	WAUPUN SCHOOL DISTRICT 6216 W9863 DUNN RD LOT 2 DUNN'S NORTH SHORE DRIVE PLAT	A	0.42	\$99,000	\$230,800	\$329,800								0.42

YEAR
2023

State No.

ASSESSMENT ROLL FOR FOX LAKE Dodge COUNTYKEY TO
CODES1.A - RESIDENTIAL
2.B - COMMERCIAL
3.C - MANUFACTURING
4.D - AGRICULTURAL5.E - UNDEVELOPED
5m - AGRICULTURAL FOREST
6.F - PRODUCTIVE FOREST LANDS
7.G - OTHER1. PFC REG. ENTERED BEFORE 1/1/72
2. PFC REG. ENTERED AFTER 12/31/71
3. PFC SPECIAL CLASSIFICATION
4. COUNTY FOREST CROP
5. MFL OPEN ENTERED AFTER 2004
6. MFL CLOSED ENTERED AFTER 2004
7. MFL OPEN ENTERED BEFORE 2005
8. MFL CLOSED ENTERED BEFORE 20051. FEDERAL
2. STATE
3. COUNTY
4. OTHEREXEMPT FROM GEN.
PROPERTY TAX**TOTAL
ACRES
THIS
LINE**

PARCEL NUMBER	SCHOOL DIST.	VOL/PAGE - REG. DEEDS	TOTAL ACRES OF DESC.	ACREAGE & VALUE OF DESCRIPTION SUBJECT TO GENERAL PROPERTY TAX							6. MFL CLOSED ENTERED AFTER 2004 7. MFL OPEN ENTERED BEFORE 2005 8. MFL CLOSED ENTERED BEFORE 2005		EXEMPT FROM GEN. PROPERTY TAX		ACRES THIS LINE
NAME & ADDRESS	SEC. TN. RANGE DESCRIPTION OF PROPERTY	C O D E	ACRES	LAND VALUE	IMPROVEMENT VALUE	TOTAL VALUE	C O D E	ACRES	VALUE	C O D E	ACRES				
018-1213-1243-006 01812131243006 MICHAEL J GADE, CORY BETH GADE W9859 DUNN RD FOX LAKE, WI, 53933	WAUPUN SCHOOL DISTRICT 6216 W9859 DUNN RD LOT 3 DUNN'S NORTH SHORE DRIVE PLAT	A	0.40	\$89,000	\$243,300	\$332,300						0.40			
018-1213-1243-007 01812131243007 MARVIN C & CAROL A MUELLER REVOCABLE LIVING TRUST DATED DECEMBER 18 2012 W9851 DUNN RD FOX LAKE, WI, 53933	WAUPUN SCHOOL DISTRICT 6216 W9851 DUNN RD LOT 4 DUNN'S NORTH SHORE DRIVE PLAT	A	0.40	\$86,600	\$245,200	\$331,800						0.40			
018-1213-1243-008 01812131243008 MICHAEL A WENDT, DIANN M WENDT W9847 DUNN RD FOX LAKE, WI, 53933	WAUPUN SCHOOL DISTRICT 6216 W9847 DUNN RD LOT 5 DUNN'S NORTH SHORE DRIVE PLAT	A	0.81	\$127,200	\$236,200	\$363,400						0.81			
018-1213-1243-009 01812131243009 RALPH W RAUSH TRUST 100 WILMONT DR WAUKESHA, WI, 53189	WAUPUN SCHOOL DISTRICT 6216 W9837 DUNN RD LOT 6 DUNN'S NORTH SHORE DRIVE PLAT	A	0.40	\$88,200	\$180,500	\$268,700						0.40			

YEAR
2023

State No.

ASSESSMENT ROLL FOR FOX LAKE Dodge COUNTYKEY TO
CODES1.A - RESIDENTIAL
2.B - COMMERCIAL
3.C - MANUFACTURING
4.D - AGRICULTURAL5.E - UNDEVELOPED
5m - AGRICULTURAL FOREST
6.F - PRODUCTIVE FOREST LANDS
7.G - OTHER1. PFC REG. ENTERED BEFORE 1/1/72
2. PFC REG. ENTERED AFTER 12/31/71
3. PFC SPECIAL CLASSIFICATION
4. COUNTY FOREST CROP
5. MFL OPEN ENTERED AFTER 2004
6. MFL CLOSED ENTERED AFTER 2004
7. MFL OPEN ENTERED BEFORE 2005
8. MFL CLOSED ENTERED BEFORE 20051. FEDERAL
2. STATE
3. COUNTY
4. OTHEREXEMPT FROM GEN.
PROPERTY TAX**TOTAL
ACRES
THIS
LINE**

PARCEL NUMBER	SCHOOL DIST.	VOL/PAGE - REG. DEEDS	TOTAL ACRES OF DESC.	ACREAGE & VALUE OF DESCRIPTION SUBJECT TO GENERAL PROPERTY TAX					6. MFL CLOSED ENTERED AFTER 2004 7. MFL OPEN ENTERED BEFORE 2005 8. MFL CLOSED ENTERED BEFORE 2005			EXEMPT FROM GEN. PROPERTY TAX		ACRES THIS LINE
NAME & ADDRESS	SEC. TN. RANGE DESCRIPTION OF PROPERTY	C O D E	ACRES	LAND VALUE	IMPROVEMENT VALUE	TOTAL VALUE	C O D E	ACRES	VALUE	C O D E	ACRES			
018-1213-1243-010 01812131243010 PATRICK J FRANK, JOAN A LANG-FRANK W9831 DUNN RD FOX LAKE, WI, 53933	WAUPUN SCHOOL DISTRICT 6216 W9831 DUNN RD LOT 7 DUNN'S NORTH SHORE DRIVE PLAT	A	0.45	\$87,500	\$187,500	\$275,000						0.45		
018-1213-1243-011 01812131243011 THOMAS E JONES, CYNTHIA A JONES W9825 DUNN RD FOX LAKE, WI, 53933	WAUPUN SCHOOL DISTRICT 6216 W9825 DUNN RD LOT 8 DUNN'S NORTH SHORE DRIVE PLAT	A	0.47	\$85,100	\$356,100	\$441,200						0.47		
018-1213-1243-012 01812131243012 GARY C WORDEN, CYNTHIA J WORDEN W9821 DUNN RD FOX LAKE, WI, 53933	WAUPUN SCHOOL DISTRICT 6216 W9821 DUNN RD LOT 9 DUNN'S NORTH SHORE DRIVE PLAT	A	0.49	\$102,600	\$230,500	\$333,100						0.49		
018-1213-1243-013 01812131243013 Aaron and Kelli Mack Muehle N8975 Breezy Point Road Fox Lake, Wisconsin, 53933	WAUPUN SCHOOL DISTRICT 6216 N8975 BREEZY POINT RD LOT 1 CSM 6956 IN V47 P245 BEING PT NW1/4 SE1/4 & PT SW1/4 SE1/4 SEC 12	A	4.67	\$37,800	\$337,400	\$375,200						4.67		

153

154

155

156

YEAR
2023

State No.

ASSESSMENT ROLL FOR FOX LAKE Dodge COUNTY

KEY TO
CODES1.A - RESIDENTIAL
2.B - COMMERCIAL
3.C - MANUFACTURING
4.D - AGRICULTURAL5.E - UNDEVELOPED
5m - AGRICULTURAL FOREST
6.F - PRODUCTIVE FOREST LANDS
7.G - OTHER1. PFC REG. ENTERED BEFORE 1/1/72
2. PFC REG. ENTERED AFTER 12/31/71
3. PFC SPECIAL CLASSIFICATION
4. COUNTY FOREST CROP
5. MFL OPEN ENTERED AFTER 2004
6. MFL CLOSED ENTERED AFTER 2004
7. MFL OPEN ENTERED BEFORE 2005
8. MFL CLOSED ENTERED BEFORE 20051. FEDERAL
2. STATE
3. COUNTY
4. OTHEREXEMPT FROM GEN.
PROPERTY TAXTOTAL
ACRES
THIS
LINE

PARCEL NUMBER	SCHOOL DIST.	VOL/PAGE - REG. DEEDS	TOTAL ACRES OF DESC.	ACREAGE & VALUE OF DESCRIPTION SUBJECT TO GENERAL PROPERTY TAX				6. MFL CLOSED ENTERED AFTER 2004 7. MFL OPEN ENTERED BEFORE 2005 8. MFL CLOSED ENTERED BEFORE 2005			EXEMPT FROM GEN. PROPERTY TAX		ACRES THIS LINE
NAME & ADDRESS		SEC. TN. RANGE DESCRIPTION OF PROPERTY	C O D E	ACRES	LAND VALUE	IMPROVEMENT VALUE	TOTAL VALUE	C O D E	ACRES	VALUE	C O D E	ACRES	
018-1213-1244-000 01812131244000 M R S CONSTRUCTION GROUP LLP N9075 BREEZY POINT RD FOX LAKE, WI, 53933	WAUPUN SCHOOL DISTRICT 6216	0 SE1/4 SE1/4 SEC 12 EX BREEZY POINT ROAD DESC IN V207 P226 (OR V208 P77) EX V233 P146 EX ROAD DESC IN V240 P358 EX V241 P27 EX THAT PT CSM 6031 IN V40 P206 LYG IN SD 1/4 1/4 (ALL OF PARC LYG IN LAKE)	E	3.30	\$0	\$0	\$0						3.30
018-1213-1244-001 01812131244001 MICHAEL T ALOLOR 7168 N LANNON RD LANNON, WI, 53046	WAUPUN SCHOOL DISTRICT 6216	W9803 BREEZY POINT RD DOC #1127469 IN ERROR (2009) THAT PT OF S1/2 SE1/4 SEC 12 AS DESC IN V682 P123	B	1.59	\$90,000	\$131,600	\$221,600						1.59
018-1213-1244-002 01812131244002 NANCY L ANDERSON REVOCABLE TRUST DATED NOVEMBER 4 2020 W9777 BREEZY POINT RD FOX LAKE, WI, 53933	WAUPUN SCHOOL DISTRICT 6216	W9777 BREEZY POINT RD UNIT 1 BREEZY POINT CONDO & 9.09% INTEREST IN THE COMMON AREAS & FACILITIES & LIMITED COMMON AREAS RELATING TO EACH UNIT (CONDO AREA = 5.046 ACRES)	A	0.00	\$37,600	\$155,600	\$193,200						0.00
018-1213-1244-003 01812131244003 JEFFREY E HUGHES W9773 BREEZY POINT RD FOX LAKE, WI, 53933	WAUPUN SCHOOL DISTRICT 6216	W9773 BREEZY POINT RD UNIT 2 BREEZY POINT CONDO & 9.09% INTEREST IN THE COMMON AREAS & FACILITIES & LIMITED COMMON AREAS RELATING TO EACH UNIT (CONDO AREA = 5.046 ACRES)	A	0.00	\$37,600	\$115,300	\$152,900						0.00

157

158

159

160

YEAR
2023

State No.

ASSESSMENT ROLL FOR FOX LAKE Dodge COUNTY

KEY TO
CODES1.A - RESIDENTIAL
2.B - COMMERCIAL
3.C - MANUFACTURING
4.D - AGRICULTURAL5.E - UNDEVELOPED
5m - AGRICULTURAL FOREST
6.F - PRODUCTIVE FOREST LANDS
7.G - OTHER1. PFC REG. ENTERED BEFORE 1/1/72
2. PFC REG. ENTERED AFTER 12/31/71
3. PFC SPECIAL CLASSIFICATION
4. COUNTY FOREST CROP
5. MFL OPEN ENTERED AFTER 2004
6. MFL CLOSED ENTERED AFTER 2004
7. MFL OPEN ENTERED BEFORE 2005
8. MFL CLOSED ENTERED BEFORE 20051. FEDERAL
2. STATE
3. COUNTY
4. OTHEREXEMPT FROM GEN.
PROPERTY TAXTOTAL
ACRES
THIS
LINE

PARCEL NUMBER	SCHOOL DIST.	VOL/PAGE - REG. DEEDS	TOTAL ACRES OF DESC.	ACREAGE & VALUE OF DESCRIPTION SUBJECT TO GENERAL PROPERTY TAX					6. MFL CLOSED ENTERED AFTER 2004 7. MFL OPEN ENTERED BEFORE 2005 8. MFL CLOSED ENTERED BEFORE 2005			EXEMPT FROM GEN. PROPERTY TAX		ACRES THIS LINE
NAME & ADDRESS		SEC. TN. RANGE DESCRIPTION OF PROPERTY	C O D E	ACRES	LAND VALUE	IMPROVEMENT VALUE	TOTAL VALUE	C O D E	ACRES	VALUE	C O D E	ACRES		
018-1213-1244-004 01812131244004 PETER D JANUS, LISA A JANUS 4435 BIRDIE CIR SLINGER, WI, 53086	WAUPUN SCHOOL DISTRICT 6216	W9769 BREEZY POINT RD UNIT 3 BREEZY POINT CONDO & 9.09% INTEREST IN THE COMMON AREAS & FACILITIES & LIMITED COMMON AREAS RELATING TO EACH UNIT (CONDO AREA = 5.046 ACRES)	A	0.00	\$37,600	\$90,600	\$128,200						0.00	
018-1213-1244-005 01812131244005 CARL W ANDERSON, BONNIE L ANDERSON 4809 LEO DR MADISON, WI, 53716	WAUPUN SCHOOL DISTRICT 6216	W9767 BREEZY POINT RD UNIT 4 BREEZY POINT CONDO & 9.09% INTEREST IN THE COMMON AREAS & FACILITIES & LIMITED COMMON AREAS RELATING TO EACH UNIT (CONDO AREA = 5.046 ACRES)	A	0.00	\$37,600	\$111,400	\$149,000						0.00	
018-1213-1244-006 01812131244006 PAULA J RYAN TRUST 3850 W BRYN MAWR #401 CHICAGO, IL, 60659	WAUPUN SCHOOL DISTRICT 6216	W9763 BREEZY POINT RD UNIT 5 BREEZY POINT CONDO & 9.09% INTEREST IN THE COMMON AREAS & FACILITIES & LIMITED COMMON AREAS RELATING TO EACH UNIT (CONDO AREA = 5.046 ACRES)	A	0.00	\$37,600	\$91,000	\$128,600						0.00	
018-1213-1244-007 01812131244007 TODD M MANCUSI, CHRISTINE K MANCUSI 898 FOX RUN CT OREGON, WI, 53575	WAUPUN SCHOOL DISTRICT 6216	W9761 BREEZY POINT RD UNIT 6 BREEZY POINT CONDO & 9.09% INTEREST IN THE COMMON AREAS & FACILITIES & LIMITED COMMON AREAS RELATING TO EACH UNIT (CONDO AREA = 5.046 ACRES)	A	0.00	\$37,600	\$127,400	\$165,000						0.00	

YEAR
2023

State No.

ASSESSMENT ROLL FOR FOX LAKE Dodge COUNTY

KEY TO
CODES1.A - RESIDENTIAL
2.B - COMMERCIAL
3.C - MANUFACTURING
4.D - AGRICULTURAL5.E - UNDEVELOPED
5m - AGRICULTURAL FOREST
6.F - PRODUCTIVE FOREST LANDS
7.G - OTHER1. PFC REG. ENTERED BEFORE 1/1/72
2. PFC REG. ENTERED AFTER 12/31/71
3. PFC SPECIAL CLASSIFICATION
4. COUNTY FOREST CROP
5. MFL OPEN ENTERED AFTER 2004
6. MFL CLOSED ENTERED AFTER 2004
7. MFL OPEN ENTERED BEFORE 2005
8. MFL CLOSED ENTERED BEFORE 20051. FEDERAL
2. STATE
3. COUNTY
4. OTHEREXEMPT FROM GEN.
PROPERTY TAXTOTAL
ACRES
THIS
LINE

PARCEL NUMBER		SCHOOL DIST.	VOL/PAGE - REG. DEEDS	TOTAL ACRES OF DESC.	ACREAGE & VALUE OF DESCRIPTION SUBJECT TO GENERAL PROPERTY TAX							6. MFL CLOSED ENTERED AFTER 2004 7. MFL OPEN ENTERED BEFORE 2005 8. MFL CLOSED ENTERED BEFORE 2005		EXEMPT FROM GEN. PROPERTY TAX		ACRES THIS LINE
NAME & ADDRESS		SEC. TN. RANGE DESCRIPTION OF PROPERTY		C O D E	ACRES	LAND VALUE	IMPROVEMENT VALUE	TOTAL VALUE	C O D E	ACRES	VALUE	C O D E	ACRES			
018-1213-1244-008 01812131244008 EHRIKE REVOCABLE TRUST DATED DECEMBER 14 2002 827 BURR OAK TRL WHITEWATER, WI, 53190		WAUPUN SCHOOL DISTRICT 6216	W9759 BREEZY POINT RD UNIT 7 BREEZY POINT CONDO & 9.09% INTEREST IN THE COMMON AREAS & FACILITIES & LIMITED COMMON AREAS RELATING TO EACH UNIT (CONDO AREA = 5.046 ACRES)	A	0.00	\$37,600	\$90,600	\$128,200							0.00	
018-1213-1244-009 01812131244009 M R S CONSTRUCTION GROUP LLP N9075 BREEZY POINT RD FOX LAKE, WI, 53933		WAUPUN SCHOOL DISTRICT 6216	BREEZY POINT RD LOT 4 CSM 6031 IN V40 P206 BEING PT SE1/4 SEC 12 EX THAT PT LYG IN NE1/4 SE1/4	D E E	3.46 25.59 2.75	\$1,200 \$25,600 \$0	\$0 \$0 \$0	\$1,200 \$25,600 \$0							31.80	
Parcel Total					31.80	\$26,800	\$0	\$26,800		0.00	\$0		0.00			
018-1213-1311-000 01812131311000 CORNELIUS VANDERGALIEN, DAWN VANDERGALIEN W2464 TRAIL VIEW CT CAMPBELLSPORT, WI, 53010		WAUPUN SCHOOL DISTRICT 6216	W9757 BREEZY POINT RD UNIT 8 BREEZY POINT CONDO & 9.09% INTEREST IN THE COMMON AREAS & FACILITIES & LIMITED COMMON AREAS RELATING TO EACH UNIT (CONDO AREA = 5.046 ACRES)	A	0.00	\$37,600	\$54,700	\$92,300							0.00	
018-1213-1311-001 01812131311001 Walter and Deborah J Slominski W9753 Breezy Point Road Fox Lake, Wisconsin, 53933		WAUPUN SCHOOL DISTRICT 6216	W9753 BREEZY POINT RD UNIT 9 BREEZY POINT CONDO & 9.09% INTEREST IN THE COMMON AREAS & FACILITIES & LIMITED COMMON AREAS RELATING TO EACH UNIT (CONDO AREA = 5.046 ACRES)	A	0.00	\$37,600	\$139,900	\$177,500							0.00	

YEAR
2023

State No.

ASSESSMENT ROLL FOR FOX LAKE Dodge COUNTY

KEY TO
CODES1.A - RESIDENTIAL
2.B - COMMERCIAL
3.C - MANUFACTURING
4.D - AGRICULTURAL5.E - UNDEVELOPED
5m - AGRICULTURAL FOREST
6.F - PRODUCTIVE FOREST LANDS
7.G - OTHER1. PFC REG. ENTERED BEFORE 1/1/72
2. PFC REG. ENTERED AFTER 12/31/71
3. PFC SPECIAL CLASSIFICATION
4. COUNTY FOREST CROP
5. MFL OPEN ENTERED AFTER 2004
6. MFL CLOSED ENTERED AFTER 2004
7. MFL OPEN ENTERED BEFORE 2005
8. MFL CLOSED ENTERED BEFORE 20051. FEDERAL
2. STATE
3. COUNTY
4. OTHEREXEMPT FROM GEN.
PROPERTY TAXTOTAL
ACRES
THIS
LINE

PARCEL NUMBER	SCHOOL DIST.	VOL/PAGE - REG. DEEDS	TOTAL ACRES OF DESC.	ACREAGE & VALUE OF DESCRIPTION SUBJECT TO GENERAL PROPERTY TAX					6. MFL CLOSED ENTERED AFTER 2004 7. MFL OPEN ENTERED BEFORE 2005 8. MFL CLOSED ENTERED BEFORE 2005			EXEMPT FROM GEN. PROPERTY TAX		ACRES THIS LINE
NAME & ADDRESS	SEC. TN. RANGE DESCRIPTION OF PROPERTY	C O D E	ACRES	LAND VALUE	IMPROVEMENT VALUE	TOTAL VALUE	C O D E	ACRES	VALUE	C O D E	ACRES			
018-1213-1311-002 01812131311002 FRANCIS R GETZ, CARON L BUINIS 436 N IRVING AVE HILLSIDE, IL, 60162	WAUPUN SCHOOL DISTRICT 6216 W9751 BREEZY POINT RD UNIT 10 BREEZY POINT CONDO & 9.09% INTEREST IN THE COMMON AREAS & FACILITIES & LIMITED COMMON AREAS RELATING TO EACH UNIT (CONDO AREA = 5.046 ACRES)	A	0.00	\$37,600	\$134,500	\$172,100						0.00		
018-1213-1311-003 01812131311003 RONALD E FOUTS, DONNA M FOUTS 5 VIENNA CIR MADISON, WI, 53718	WAUPUN SCHOOL DISTRICT 6216 W9743 BREEZY POINT RD UNIT 11 BREEZY POINT CONDO & 9.10% INTEREST IN THE COMMON AREAS & FACILITIES & LIMITED COMMON AREAS RELATING TO EACH UNIT (CONDO AREA = 5.046 ACRES)	A	0.00	\$37,600	\$215,500	\$253,100						0.00		
018-1213-1311-004 01812131311004 JAMES E BAIT & TACKLE LLC N8063 STATE ROAD 33 BEAVER DAM, WI, 53916	WAUPUN SCHOOL DISTRICT 6216 0 THAT PT AXE HEAD ISLAND AS DESC IN V372 P102 LYG IN NE1/4 NE1/4 SEC 13	A	0.25	\$1,300	\$0	\$1,300						0.25		
018-1213-1341-017 01812131341017 DODGE COUNTY 127 E OAK ST JUNEAU, WI, 53039	WAUPUN SCHOOL DISTRICT 6216 0 THAT PT NE1/4 SE1/4 SEC 13 LYG NE OF TOWN LN (TOWN BOUNDARY PER 1852 SURVEY)									X3	1.26	1.26		

YEAR
2023

State No.

ASSESSMENT ROLL FOR FOX LAKE Dodge COUNTY

KEY TO
CODES1.A - RESIDENTIAL
2.B - COMMERCIAL
3.C - MANUFACTURING
4.D - AGRICULTURAL5.E - UNDEVELOPED
5m - AGRICULTURAL FOREST
6.F - PRODUCTIVE FOREST LANDS
7.G - OTHER1. PFC REG. ENTERED BEFORE 1/1/72
2. PFC REG. ENTERED AFTER 12/31/71
3. PFC SPECIAL CLASSIFICATION
4. COUNTY FOREST CROP
5. MFL OPEN ENTERED AFTER 2004
6. MFL CLOSED ENTERED AFTER 2004
7. MFL OPEN ENTERED BEFORE 2005
8. MFL CLOSED ENTERED BEFORE 20051. FEDERAL
2. STATE
3. COUNTY
4. OTHEREXEMPT FROM GEN.
PROPERTY TAXTOTAL
ACRES
THIS
LINE

PARCEL NUMBER	SCHOOL DIST.	VOL/PAGE - REG. DEEDS	TOTAL ACRES OF DESC.	ACREAGE & VALUE OF DESCRIPTION SUBJECT TO GENERAL PROPERTY TAX								EXEMPT FROM GEN. PROPERTY TAX		TOTAL ACRES THIS LINE
NAME & ADDRESS	SEC. TN. RANGE DESCRIPTION OF PROPERTY	C O D E	ACRES	LAND VALUE	IMPROVEMENT VALUE	TOTAL VALUE	C O D E	ACRES	VALUE	C O D E	ACRES			
018-1313-0111-000 01813130111000 JOYCE I MIELKE TRUST 311 MONROE ST BEAVER DAM, WI, 53916	WAUPUN SCHOOL DISTRICT 0 6216 FRAC NE1/4 NE1/4 SEC 1 EX 0.90 AC HWY DESC IN V580 P13 EX LOT 1 CSM 1858 IN V12 P144	D E	33.14 0.10	\$11,500 \$100	\$0 \$0	\$11,500 \$100								33.24
Parcel Total			33.24	\$11,600	\$0	\$11,600		0.00	\$0		0.00			
018-1313-0111-001 01813130111001 CORY L ZIMMERMAN, JACKIE L ZIMMERMAN W9769 COUNTY ROAD AW WAUPUN, WI, 53963	WAUPUN SCHOOL DISTRICT 6216 W9769 COUNTY ROAD AW LOT 1 CSM 1858 IN V12 P145 BEING PT FRAC NE1/4 NE1/4 SEC 1	A	2.00	\$34,700	\$286,000	\$320,700								2.00
018-1313-0112-000 01813130112000 JOYCE I MIELKE TRUST 311 MONROE ST BEAVER DAM, WI, 53916	WAUPUN SCHOOL DISTRICT 6216 0 FRAC NW1/4 NE1/4 SEC 1	D E	34.48 2.00	\$11,900 \$200	\$0 \$0	\$11,900 \$200								36.48
Parcel Total			36.48	\$12,100	\$0	\$12,100		0.00	\$0		0.00			
018-1313-0113-000 01813130113000 JOYCE I MIELKE TRUST 311 MONROE ST BEAVER DAM, WI, 53916	WAUPUN SCHOOL DISTRICT 6216 0 SW1/4 NE1/4 SEC 1	E D	1.00 39.00	\$100 \$13,500	\$0 \$0	\$100 \$13,500								40.00

173

174

175

176

YEAR
2023

State No.

ASSESSMENT ROLL FOR FOX LAKE Dodge COUNTY

KEY TO
CODES1.A - RESIDENTIAL
2.B - COMMERCIAL
3.C - MANUFACTURING
4.D - AGRICULTURAL5.E - UNDEVELOPED
5m - AGRICULTURAL FOREST
6.F - PRODUCTIVE FOREST LANDS
7.G - OTHER1. PFC REG. ENTERED BEFORE 1/1/72
2. PFC REG. ENTERED AFTER 12/31/71
3. PFC SPECIAL CLASSIFICATION
4. COUNTY FOREST CROP
5. MFL OPEN ENTERED AFTER 2004
6. MFL CLOSED ENTERED AFTER 2004
7. MFL OPEN ENTERED BEFORE 2005
8. MFL CLOSED ENTERED BEFORE 20051. FEDERAL
2. STATE
3. COUNTY
4. OTHEREXEMPT FROM GEN.
PROPERTY TAXTOTAL
ACRES
THIS
LINE

PARCEL NUMBER	SCHOOL DIST.	VOL/PAGE - REG. DEEDS	TOTAL ACRES OF DESC.	ACREAGE & VALUE OF DESCRIPTION SUBJECT TO GENERAL PROPERTY TAX								EXEMPT FROM GEN. PROPERTY TAX		TOTAL ACRES THIS LINE
NAME & ADDRESS	SEC. TN. RANGE DESCRIPTION OF PROPERTY	C O D E	ACRES	LAND VALUE	IMPROVEMENT VALUE	TOTAL VALUE	C O D E	ACRES	VALUE	C O D E	ACRES			
			Parcel Total	40.00	\$13,600	\$0	\$13,600		0.00	\$0		0.00		
177 018-1313-0114-000 01813130114000 JOYCE I MIELKE TRUST 311 MONROE ST BEAVER DAM, WI, 53916	WAUPUN SCHOOL DISTRICT 6216 0	D	40.00	\$13,800	\$0	\$13,800								40.00
178 018-1313-0121-000 01813130121000 DENNIS MIELKE, GREENFIELD HOLDINGS LLC N309 COUNTY ROAD Q MARKESAN, WI, 53946	WAUPUN SCHOOL DISTRICT 6216	G D E	2.00 32.24 1.40	\$28,000 \$11,200 \$100	\$317,500 \$0 \$0	\$345,500 \$11,200 \$100								35.64
			Parcel Total	35.64	\$39,300	\$317,500	\$356,800		0.00	\$0		0.00		
179 018-1313-0121-001 01813130121001 GRAND PRAIRIE CEMETERY ADDRESS UNAVAILABLE UNKNOWN, WI, 00000	WAUPUN SCHOOL DISTRICT 6216 0									X4	0.50			0.50
180 018-1313-0122-001 01813130122001 KURT THOMAS KUTSUGERAS, KATHLEEN C KUTSUGERAS W10039 COUNTY ROAD AW WAUPUN, WI, 53963	MARKESAN SCHOOL DISTRICT 3325	A	1.98	\$34,500	\$233,300	\$267,800								1.98

YEAR
2023

State No.

ASSESSMENT ROLL FOR FOX LAKE Dodge COUNTY

KEY TO
CODES1.A - RESIDENTIAL
2.B - COMMERCIAL
3.C - MANUFACTURING
4.D - AGRICULTURAL5.E - UNDEVELOPED
5m - AGRICULTURAL FOREST
6.F - PRODUCTIVE FOREST LANDS
7.G - OTHER1. PFC REG. ENTERED BEFORE 1/1/72
2. PFC REG. ENTERED AFTER 12/31/71
3. PFC SPECIAL CLASSIFICATION
4. COUNTY FOREST CROP
5. MFL OPEN ENTERED AFTER 2004
6. MFL CLOSED ENTERED AFTER 2004
7. MFL OPEN ENTERED BEFORE 2005
8. MFL CLOSED ENTERED BEFORE 20051. FEDERAL
2. STATE
3. COUNTY
4. OTHEREXEMPT FROM GEN.
PROPERTY TAXTOTAL
ACRES
THIS
LINE

PARCEL NUMBER	SCHOOL DIST.	VOL/PAGE - REG. DEEDS	TOTAL ACRES OF DESC.	ACREAGE & VALUE OF DESCRIPTION SUBJECT TO GENERAL PROPERTY TAX								EXEMPT FROM GEN. PROPERTY TAX		TOTAL ACRES THIS LINE
NAME & ADDRESS	SEC. TN. RANGE DESCRIPTION OF PROPERTY	C O D E	ACRES	LAND VALUE	IMPROVEMENT VALUE	TOTAL VALUE	C O D E	ACRES	VALUE	C O D E	ACRES			
018-1313-0123-000 01813130123000 MICHAEL ZIMMERMAN W898 COUNTY ROAD AW MARKESAN, WI, 53946	MARKESAN SCHOOL DISTRICT 3325 0 W1/2 NW1/4 SEC 1 EX HWY DESC IN V580 P17 EX HWY DESC IN V593 P460 EX CSM 2860 IN V16 P408	D	72.35	\$25,000	\$0	\$25,000								72.35
018-1313-0124-000 01813130124000 GREENFIELD HOLDINGS LLC N309 COUNTY ROAD Q MARKESAN, WI, 53946	WAUPUN SCHOOL DISTRICT 6216 0 SE1/4 NW1/4 SEC 1	D E	39.00 1.00	\$13,500 \$300	\$0 \$0	\$13,500 \$300								40.00
Parcel Total			40.00	\$13,800	\$0	\$13,800		0.00	\$0		0.00			
018-1313-0131-000 01813130131000 STATE OF WISCONSIN PUBL WELF PO BOX 147 FOX LAKE, WI, 53933	WAUPUN SCHOOL DISTRICT 6216 0 NE1/4 SW1/4 SEC 1									X2	40.00			40.00
018-1313-0132-000 01813130132000 STATE OF WISCONSIN PUBL WELF PO BOX 147 FOX LAKE, WI, 53933	WAUPUN SCHOOL DISTRICT 6216 0 NW1/4 SW1/4 SEC 1									X2	40.00			40.00

181

182

183

184

YEAR
2023

State No.

ASSESSMENT ROLL FOR FOX LAKE Dodge COUNTY

KEY TO
CODES1.A - RESIDENTIAL
2.B - COMMERCIAL
3.C - MANUFACTURING
4.D - AGRICULTURAL5.E - UNDEVELOPED
5m - AGRICULTURAL FOREST
6.F - PRODUCTIVE FOREST LANDS
7.G - OTHER1. PFC REG. ENTERED BEFORE 1/1/72
2. PFC REG. ENTERED AFTER 12/31/71
3. PFC SPECIAL CLASSIFICATION
4. COUNTY FOREST CROP
5. MFL OPEN ENTERED AFTER 2004
6. MFL CLOSED ENTERED AFTER 2004
7. MFL OPEN ENTERED BEFORE 2005
8. MFL CLOSED ENTERED BEFORE 20051. FEDERAL
2. STATE
3. COUNTY
4. OTHEREXEMPT FROM GEN.
PROPERTY TAXTOTAL
ACRES
THIS
LINE

PARCEL NUMBER	SCHOOL DIST.	VOL/PAGE - REG. DEEDS	TOTAL ACRES OF DESC.	ACREAGE & VALUE OF DESCRIPTION SUBJECT TO GENERAL PROPERTY TAX								EXEMPT FROM GEN. PROPERTY TAX		TOTAL ACRES THIS LINE
NAME & ADDRESS	SEC. TN. RANGE DESCRIPTION OF PROPERTY	C O D E	ACRES	LAND VALUE	IMPROVEMENT VALUE	TOTAL VALUE	C O D E	ACRES	VALUE	C O D E	ACRES			
185 018-1313-0133-000 01813130133000 STATE OF WISCONSIN PUBL WELF PO BOX 147 FOX LAKE, WI, 53933	WAUPUN SCHOOL DISTRICT 6216 W10050 LAKE EMILY RD SW1/4 SW1/4 SEC 1									X2	40.00			40.00
186 018-1313-0134-000 01813130134000 STATE OF WISCONSIN PUBL WELF PO BOX 147 FOX LAKE, WI, 53933	WAUPUN SCHOOL DISTRICT 6216 SE1/4 SW1/4 SEC 1									X2	40.00			40.00
187 018-1313-0141-000 01813130141000 CARLTON O SCHLEY W10780 COUNTY ROAD F FOX LAKE, WI, 53933	WAUPUN SCHOOL DISTRICT 6216 NE1/4 SE1/4 SEC 1	D	40.00	\$13,800	\$0	\$13,800								40.00
188 018-1313-0142-000 01813130142000 CARLTON O SCHLEY W10780 COUNTY ROAD F FOX LAKE, WI, 53933	WAUPUN SCHOOL DISTRICT 6216 NW1/4 SE1/4 SEC 1	D E	39.00 1.00	\$13,500 \$100	\$0 \$0	\$13,500 \$100								40.00
Parcel Total			40.00	\$13,600	\$0	\$13,600		0.00	\$0		0.00			

YEAR
2023

State No.

ASSESSMENT ROLL FOR FOX LAKE Dodge COUNTY

KEY TO
CODES1.A - RESIDENTIAL
2.B - COMMERCIAL
3.C - MANUFACTURING
4.D - AGRICULTURAL5.E - UNDEVELOPED
5m - AGRICULTURAL FOREST
6.F - PRODUCTIVE FOREST LANDS
7.G - OTHER1. PFC REG. ENTERED BEFORE 1/1/72
2. PFC REG. ENTERED AFTER 12/31/71
3. PFC SPECIAL CLASSIFICATION
4. COUNTY FOREST CROP
5. MFL OPEN ENTERED AFTER 2004
6. MFL CLOSED ENTERED AFTER 2004
7. MFL OPEN ENTERED BEFORE 2005
8. MFL CLOSED ENTERED BEFORE 20051. FEDERAL
2. STATE
3. COUNTY
4. OTHEREXEMPT FROM GEN.
PROPERTY TAXTOTAL
ACRES
THIS
LINE

PARCEL NUMBER	SCHOOL DIST.	VOL/PAGE - REG. DEEDS	TOTAL ACRES OF DESC.	ACREAGE & VALUE OF DESCRIPTION SUBJECT TO GENERAL PROPERTY TAX						6. MFL CLOSED ENTERED AFTER 2004 7. MFL OPEN ENTERED BEFORE 2005 8. MFL CLOSED ENTERED BEFORE 2005		EXEMPT FROM GEN. PROPERTY TAX		ACRES THIS LINE
NAME & ADDRESS		SEC. TN. RANGE DESCRIPTION OF PROPERTY	C O D E	ACRES	LAND VALUE	IMPROVEMENT VALUE	TOTAL VALUE	C O D E	ACRES	VALUE	C O D E	ACRES		
018-1313-0143-000 01813130143000	WAUPUN SCHOOL DISTRICT 6216	W9828 LAKE EMILY RD SW1/4 SE1/4 SEC 1	E D G	2.00 35.75 2.25	\$200 \$12,400 \$31,500	\$0 \$0 \$276,900	\$200 \$12,400 \$308,400						40.00	
CARLTON O SCHLEY W10780 COUNTY ROAD F FOX LAKE, WI, 53933														
		Parcel Total		40.00	\$44,100	\$276,900	\$321,000		0.00	\$0		0.00		
018-1313-0144-000 01813130144000	WAUPUN SCHOOL DISTRICT 6216	SE1/4 SE1/4 SEC 1	D E	39.00 1.00	\$13,500 \$100	\$0 \$0	\$13,500 \$100						40.00	
CARLTON O SCHLEY W10780 COUNTY ROAD F FOX LAKE, WI, 53933														
		Parcel Total		40.00	\$13,600	\$0	\$13,600		0.00	\$0		0.00		
018-1313-0211-001 01813130211001	MARKESAN SCHOOL DISTRICT 3325	W10143 COUNTY ROAD AW LOT 1 CSM 3742 IN V22 P275 BEING PT NE1/4 NE1/4 SEC 2	D G	2.60 2.40	\$900 \$33,600	\$0 \$180,200	\$900 \$213,800						5.00	
DONALD MEINDERS, JOANNE MEINDERS W10143 COUNTY ROAD AW MARKESAN, WI, 53946														
		Parcel Total		5.00	\$34,500	\$180,200	\$214,700		0.00	\$0		0.00		

YEAR
2023

State No.

ASSESSMENT ROLL FOR FOX LAKE Dodge COUNTY

KEY TO
CODES1.A - RESIDENTIAL
2.B - COMMERCIAL
3.C - MANUFACTURING
4.D - AGRICULTURAL5.E - UNDEVELOPED
5m - AGRICULTURAL FOREST
6.F - PRODUCTIVE FOREST LANDS
7.G - OTHER1. PFC REG. ENTERED BEFORE 1/1/72
2. PFC REG. ENTERED AFTER 12/31/71
3. PFC SPECIAL CLASSIFICATION
4. COUNTY FOREST CROP
5. MFL OPEN ENTERED AFTER 2004
6. MFL CLOSED ENTERED AFTER 2004
7. MFL OPEN ENTERED BEFORE 2005
8. MFL CLOSED ENTERED BEFORE 20051. FEDERAL
2. STATE
3. COUNTY
4. OTHEREXEMPT FROM GEN.
PROPERTY TAXTOTAL
ACRES
THIS
LINE

PARCEL NUMBER		SCHOOL DIST.	VOL/PAGE - REG. DEEDS	TOTAL ACRES OF DESC.	ACREAGE & VALUE OF DESCRIPTION SUBJECT TO GENERAL PROPERTY TAX							6. MFL CLOSED ENTERED AFTER 2004 7. MFL OPEN ENTERED BEFORE 2005 8. MFL CLOSED ENTERED BEFORE 2005		EXEMPT FROM GEN. PROPERTY TAX		ACRES THIS LINE
NAME & ADDRESS		SEC. TN. RANGE DESCRIPTION OF PROPERTY		C O D E	ACRES	LAND VALUE	IMPROVEMENT VALUE	TOTAL VALUE	C O D E	ACRES	VALUE	C O D E	ACRES			
018-1313-0212-000 01813130212000		WAUPUN SCHOOL DISTRICT 6216	COUNTY ROAD AW FRAC NW1/4 NE1/4 SEC 2	E	0.50	\$2,000	\$0	\$2,000						37.70		
				E	1.36	\$400	\$0	\$400								
				D	34.84	\$12,100	\$0	\$12,100								
				E	1.00	\$100	\$0	\$100								
MICHAEL D WERNER TRUST 3637 EAGLE AVE KEY WEST, FL, 33040																
Parcel Total					37.70	\$14,600	\$0	\$14,600		0.00	\$0		0.00			
018-1313-0213-000 01813130213000		WAUPUN SCHOOL DISTRICT 6216	SW1/4 NE1/4 SEC 2	E	0.60	\$2,400	\$0	\$2,400						40.00		
				E	2.25	\$2,300	\$0	\$2,300								
				D	37.15	\$12,600	\$0	\$12,600								
MICHAEL D WERNER TRUST 3637 EAGLE AVE KEY WEST, FL, 33040																
Parcel Total					40.00	\$17,300	\$0	\$17,300		0.00	\$0		0.00			
018-1313-0214-000 01813130214000		MARKESAN SCHOOL DISTRICT 3325	PT E1/2 NE1/4 SEC 2 AS DESC IN DOC# 105443	D	69.45	\$24,000	\$0	\$24,000						69.59		
				E	0.14	\$100	\$0	\$100								
HAROLD R & CAROL J DEBACK REVOCABLE TRUST W198 S10957 RACINE AVE MUSKEGO, WI, 53150																
Parcel Total					69.59	\$24,100	\$0	\$24,100		0.00	\$0		0.00			

YEAR 2023	State No.
--------------	-----------

ASSESSMENT ROLL FOR FOX LAKE Dodge COUNTY

KEY TO
CODES ▶

1.A - RESIDENTIAL
2.B - COMMERCIAL
3.C - MANUFACTURING
4.D - AGRICULTURAL

5.E - UNDEVELOPED
5m - AGRICULTURAL FOREST
6.F - PRODUCTIVE FOREST LANDS
7.G - OTHER

1. PFC REG. ENTERED BEFORE 1/1/72
2. PFC REG. ENTERED AFTER 12/31/71
3. PFC SPECIAL CLASSIFICATION
4. COUNTY FOREST CROP
5. MFL OPEN ENTERED AFTER 2004
6. MFL CLOSED ENTERED AFTER 2004
7. MFL OPEN ENTERED BEFORE 2005
8. MFL CLOSED ENTERED BEFORE 2005

1. FEDERAL
2. STATE
3. COUNTY
4. OTHER

EXEMPT FROM GEN.
PROPERTY TAX

**TOTAL
ACRES
THIS
LINE**[illegible]

YEAR 2023	State No.
--------------	-----------

ASSESSMENT ROLL FOR FOX LAKE Dodge COUNTY

KEY TO
CODES

1.A - RESIDENTIAL
2.B - COMMERCIAL
3.C - MANUFACTURING
4.D - AGRICULTURAL

5.E - UNDEVELOPED
5m - AGRICULTURAL FOREST
6.F - PRODUCTIVE FOREST LANDS
7.G - OTHER

1. PFC REG. ENTERED BEFORE 1/1/72
2. PFC REG. ENTERED AFTER 12/31/71
3. PFC SPECIAL CLASSIFICATION
4. COUNTY FOREST CROP
5. MFL OPEN ENTERED AFTER 2004
6. MFL CLOSED ENTERED AFTER 2004
7. MFL OPEN ENTERED BEFORE 2005
8. MFL CLOSED ENTERED BEFORE 2005

1. FEDERAL
2. STATE
3. COUNTY
4. OTHER

EXEMPT FROM GEN.
PROPERTY TAXTOTAL
ACRES
THIS
LINE

PARCEL NUMBER		SCHOOL DIST.	VOL/PAGE - REG. DEEDS	TOTAL ACRES OF DESC.	ACREAGE & VALUE OF DESCRIPTION SUBJECT TO GENERAL PROPERTY TAX							EXEMPT FROM GEN. PROPERTY TAX		ACRES THIS LINE
NAME & ADDRESS		SEC. TN. RANGE DESCRIPTION OF PROPERTY		C O D E	ACRES	LAND VALUE	IMPROVEMENT VALUE	TOTAL VALUE	C O D E	ACRES	VALUE	C O D E	ACRES	
018-1313-0222-003 01813130222003 SHARON L HILDEBRANDT N12086 PARISH RD MARKESAN, WI, 53946		WAUPUN SCHOOL DISTRICT 6216 PARISH RD LOT 2 CSM 5113 IN V33 P90 BEING PT NW1/4 NW1/4 SEC 2		A	1.35	\$25,500	\$0	\$25,500						1.35
018-1313-0232-000 01813130232000 TOM ZIMMERMAN W934 COUNTY ROAD AW MARKESAN, WI, 53946		WAUPUN SCHOOL DISTRICT 6216 N11908 PARISH RD S 160 RODS (2640 FT) OF N 242 RODS (3993 FT) OF W1/2 SEC 2 EX HWY DESC IN V378 P225		D E G	138.83 18.12 1.50	\$48,000 \$18,100 \$21,000	\$0 \$0 \$88,400	\$48,000 \$18,100 \$109,400						158.45
		Parcel Total			158.45	\$87,100	\$88,400	\$175,500		0.00	\$0		0.00	
018-1313-0234-000 01813130234000 MICHAEL W KAMP W10357 BLACKHAWK TR FOX LAKE, WI, 53933		WAUPUN SCHOOL DISTRICT 6216 W10406 LAKE EMILY RD W1/2 OF SEC 2 EX N 3993 FT EX HWY DESC IN V378 P224		E A	63.93 1.00	\$63,900 \$3,300	\$0 \$1,300	\$63,900 \$4,600						64.93
		Parcel Total			64.93	\$67,200	\$1,300	\$68,500		0.00	\$0		0.00	
018-1313-0241-000 01813130241000 STATE OF WISCONSIN PUBL WELF PO BOX 147 FOX LAKE, WI, 53933		WAUPUN SCHOOL DISTRICT 6216 W10104 LAKE EMILY RD SE1/4 SEC 2										X2	160.00	160.00

YEAR 2023	State No.
--------------	-----------

ASSESSMENT ROLL FOR FOX LAKE Dodge COUNTY

KEY TO
CODES ▶

1.A - RESIDENTIAL
2.B - COMMERCIAL
3.C - MANUFACTURING
4.D - AGRICULTURAL

5.E - UNDEVELOPED
5m - AGRICULTURAL FOREST
6.F - PRODUCTIVE FOREST LANDS
7.G - OTHER

1. PFC REG. ENTERED BEFORE 1/1/72
2. PFC REG. ENTERED AFTER 12/31/71
3. PFC SPECIAL CLASSIFICATION
4. COUNTY FOREST CROP
5. MFL OPEN ENTERED AFTER 2004
6. MFL CLOSED ENTERED AFTER 2004
7. MFL OPEN ENTERED BEFORE 2005
8. MFL CLOSED ENTERED BEFORE 2005

1. FEDERAL
2. STATE
3. COUNTY
4. OTHER

EXEMPT FROM GEN.
PROPERTY TAX

TRACT	ACRES	TOTAL ACRES THIS LINE
1	100	100
2	100	200
3	100	300
4	100	400
5	100	500
6	100	600
7	100	700
8	100	800
9	100	900
10	100	1000
11	100	1100
12	100	1200
13	100	1300
14	100	1400
15	100	1500
16	100	1600
17	100	1700
18	100	1800
19	100	1900
20	100	2000
21	100	2100
22	100	2200
23	100	2300
24	100	2400
25	100	2500
26	100	2600
27	100	2700
28	100	2800
29	100	2900
30	100	3000
31	100	3100
32	100	3200
33	100	3300
34	100	3400
35	100	3500
36	100	3600
37	100	3700
38	100	3800
39	100	3900
40	100	4000
41	100	4100
42	100	4200
43	100	4300
44	100	4400
45	100	4500
46	100	4600
47	100	4700
48	100	4800
49	100	4900
50	100	5000
51	100	5100
52	100	5200
53	100	5300
54	100	5400
55	100	5500
56	100	5600
57	100	5700
58	100	5800
59	100	5900
60	100	6000
61	100	6100
62	100	6200
63	100	6300
64	100	6400
65	100	6500
66	100	6600
67	100	6700
68	100	6800
69	100	6900
70	100	7000
71	100	7100
72	100	7200
73	100	7300
74	100	7400
75	100	7500
76	100	7600
77	100	7700
78	100	7800
79	100	7900
80	100	8000
81	100	8100
82	100	8200
83	100	8300
84	100	8400
85	100	8500
86	100	8600
87	100	8700
88	100	8800
89	100	8900
90	100	9000
91	100	9100
92	100	9200
93	100	9300
94	100	9400
95	100	9500
96	100	9600
97	100	9700
98	100	9800
99	100	9900
100	100	10000

[illegible]

YEAR
2023

State No.

ASSESSMENT ROLL FOR FOX LAKE Dodge COUNTY

KEY TO
CODES1.A - RESIDENTIAL
2.B - COMMERCIAL
3.C - MANUFACTURING
4.D - AGRICULTURAL5.E - UNDEVELOPED
5m - AGRICULTURAL FOREST
6.F - PRODUCTIVE FOREST LANDS
7.G - OTHER1. PFC REG. ENTERED BEFORE 1/1/72
2. PFC REG. ENTERED AFTER 12/31/71
3. PFC SPECIAL CLASSIFICATION
4. COUNTY FOREST CROP
5. MFL OPEN ENTERED AFTER 2004
6. MFL CLOSED ENTERED AFTER 2004
7. MFL OPEN ENTERED BEFORE 2005
8. MFL CLOSED ENTERED BEFORE 20051. FEDERAL
2. STATE
3. COUNTY
4. OTHEREXEMPT FROM GEN.
PROPERTY TAXTOTAL
ACRES
THIS
LINE

PARCEL NUMBER	SCHOOL DIST.	VOL/PAGE - REG. DEEDS	TOTAL ACRES OF DESC.	ACREAGE & VALUE OF DESCRIPTION SUBJECT TO GENERAL PROPERTY TAX								EXEMPT FROM GEN. PROPERTY TAX		TOTAL ACRES THIS LINE
NAME & ADDRESS	SEC. TN. RANGE DESCRIPTION OF PROPERTY	C O D E	ACRES	LAND VALUE	IMPROVEMENT VALUE	TOTAL VALUE	C O D E	ACRES	VALUE	C O D E	ACRES			
018-1313-0321-000 01813130321000	WAUPUN SCHOOL DISTRICT 6216 0	D E	36.54 1.00	\$12,600 \$100	\$0 \$0	\$12,600 \$100								37.54
BOBBIE J BOSVELD, JUDITH A BOSVELD W1044 COUNTY ROAD AW MARKESAN, WI, 53946	FRAC NE1/4 NW1/4 SEC 3													
	Parcel Total		37.54	\$12,700	\$0	\$12,700		0.00	\$0		0.00			
018-1313-0322-000 01813130322000	WAUPUN SCHOOL DISTRICT 6216 0	D E	36.32 1.00	\$12,600 \$100	\$0 \$0	\$12,600 \$100								37.32
KASTEIN PROPERTIES LLC W1376 COUNTY ROAD AW MARKESAN, WI, 53946	FRAC NW1/4 NW1/4 SEC 3													
	Parcel Total		37.32	\$12,700	\$0	\$12,700		0.00	\$0		0.00			
018-1313-0323-000 01813130323000	WAUPUN SCHOOL DISTRICT 6216 0	D	40.00	\$13,800	\$0	\$13,800								40.00
MARCUS A ALEXANDER W9828 LAKE EMILY RD WAUPUN, WI, 53963	0 BUBOLZ RD SW1/4 NW1/4 SEC 3													
018-1313-0324-000 01813130324000	WAUPUN SCHOOL DISTRICT 6216 0	D	40.00	\$13,800	\$0	\$13,800								40.00
BOBBIE J BOSVELD, JUDITH A BOSVELD W1044 COUNTY ROAD AW MARKESAN, WI, 53946	SE1/4 NW1/4 SEC 3													

207

208

209

210

YEAR
2023

State No.

ASSESSMENT ROLL FOR FOX LAKE Dodge COUNTY

KEY TO
CODES1.A - RESIDENTIAL
2.B - COMMERCIAL
3.C - MANUFACTURING
4.D - AGRICULTURAL5.E - UNDEVELOPED
5m - AGRICULTURAL FOREST
6.F - PRODUCTIVE FOREST LANDS
7.G - OTHER1. PFC REG. ENTERED BEFORE 1/1/72
2. PFC REG. ENTERED AFTER 12/31/71
3. PFC SPECIAL CLASSIFICATION
4. COUNTY FOREST CROP
5. MFL OPEN ENTERED AFTER 2004
6. MFL CLOSED ENTERED AFTER 2004
7. MFL OPEN ENTERED BEFORE 2005
8. MFL CLOSED ENTERED BEFORE 20051. FEDERAL
2. STATE
3. COUNTY
4. OTHEREXEMPT FROM GEN.
PROPERTY TAXTOTAL
ACRES
THIS
LINE

PARCEL NUMBER	SCHOOL DIST.	VOL/PAGE - REG. DEEDS	TOTAL ACRES OF DESC.	ACREAGE & VALUE OF DESCRIPTION SUBJECT TO GENERAL PROPERTY TAX								EXEMPT FROM GEN. PROPERTY TAX		TOTAL ACRES THIS LINE
NAME & ADDRESS	SEC. TN. RANGE DESCRIPTION OF PROPERTY	C O D E	ACRES	LAND VALUE	IMPROVEMENT VALUE	TOTAL VALUE	C O D E	ACRES	VALUE	C O D E	ACRES			
211 018-1313-0331-000 01813130331000 DANIEL D SIEWERT, DEBRA M SIEWERT W10776 LAKE EMILY RD RANDOLPH, WI, 53956	WAUPUN SCHOOL DISTRICT 6216 0 NE1/4 SW1/4 SEC 3	D	40.00	\$13,800	\$0	\$13,800								40.00
212 018-1313-0332-000 01813130332000 DANIEL D SIEWERT, DEBRA M SIEWERT W10776 LAKE EMILY RD RANDOLPH, WI, 53956	WAUPUN SCHOOL DISTRICT 6216 0 NW1/4 SW1/4 SEC 3	D	40.00	\$13,800	\$0	\$13,800								40.00
213 018-1313-0333-001 01813130333001 DAVID L SIEWERT, JOAN M SIEWERT W10890 LAKE EMILY RD RANDOLPH, WI, 53956	WAUPUN SCHOOL DISTRICT 6216 W10890 LAKE EMILY RD LOT 1 CSM 4014 IN V25 P1 BEING PT SW1/4 SW1/4 SEC 3	A	1.70	\$27,000	\$308,200	\$335,200								1.70
214 018-1313-0333-002 01813130333002 DANIEL D SIEWERT, DEBRA M SIEWERT W10776 LAKE EMILY RD RANDOLPH, WI, 53956	WAUPUN SCHOOL DISTRICT 6216 0 SW1/4 SW1/4 SEC 3 EX CSM 4014 IN V25 P1	E D E	5.00 32.30 1.00	\$5,000 \$11,200 \$100	\$0 \$0 \$0	\$5,000 \$11,200 \$100								38.30
Parcel Total			38.30	\$16,300	\$0	\$16,300		0.00	\$0		0.00			

YEAR 2023	State No.
--------------	-----------

ASSESSMENT ROLL FOR FOX LAKE Dodge COUNTY

KEY TO
CODES

1.A - RESIDENTIAL
2.B - COMMERCIAL
3.C - MANUFACTURING
4.D - AGRICULTURAL

5.E - UNDEVELOPED
5m - AGRICULTURAL FOREST
6.F - PRODUCTIVE FOREST LANDS
7.G - OTHER

1. PFC REG. ENTERED BEFORE 1/1/72
2. PFC REG. ENTERED AFTER 12/31/71
3. PFC SPECIAL CLASSIFICATION
4. COUNTY FOREST CROP
5. MFL OPEN ENTERED AFTER 2004
6. MFL CLOSED ENTERED AFTER 2004
7. MFL OPEN ENTERED BEFORE 2005
8. MFL CLOSED ENTERED BEFORE 2005

1. FEDERAL
2. STATE
3. COUNTY
4. OTHER

EXEMPT FROM GEN.
PROPERTY TAX

TOTAL
ACRES
THIS
LINE

PARCEL NUMBER		SCHOOL DIST.	VOL/PAGE - REG. DEEDS	TOTAL ACRES OF DESC.	ACREAGE & VALUE OF DESCRIPTION SUBJECT TO GENERAL PROPERTY TAX					6. MFL CLOSED ENTERED AFTER 2004 7. MFL OPEN ENTERED BEFORE 2005 8. MFL CLOSED ENTERED BEFORE 2005			EXEMPT FROM GEN. PROPERTY TAX		ACRES THIS LINE							
NAME & ADDRESS			SEC. TN. RANGE DESCRIPTION OF PROPERTY		C O D E	ACRES	LAND VALUE	IMPROVEMENT VALUE	TOTAL VALUE	C O D E	ACRES	VALUE	C O D E	ACRES								
215	018-1313-0334-000	WAUPUN SCHOOL DISTRICT 6216	W10776 LAKE EMILY RD SE1/4 SW1/4 SEC 3	E	2.70	\$10,800	\$0	\$10,800														
	01813130334000	D		9.30	\$800	\$0	\$800															
		E		1.00	\$1,000	\$0	\$1,000															
		D		24.00	\$8,300	\$0	\$8,300															
		G		3.00	\$42,000	\$184,200	\$226,200															
DANIEL D SIEWERT, DEBRA M SIEWERT W10776 LAKE EMILY RD RANDOLPH, WI, 53956			Parcel Total			40.00	\$62,900	\$184,200	\$247,100		0.00	\$0		0.00								
216	018-1313-0341-000	WAUPUN SCHOOL DISTRICT 6216	0 LAKE EMILY RD NE1/4 SE1/4 SEC 3 EX 0.25 AC HWY DESC IN V378 P226	E	2.50	\$2,500	\$0	\$2,500														
	01813130341000	D		37.25	\$12,900	\$0	\$12,900															
	GARY L & CHERYL A DREWS JOINT REVOCABLE TRUST W10610 LAKE EMILY RD RANDOLPH, WI, 53956			Parcel Total			39.75	\$15,400							\$0	\$15,400		0.00	\$0		0.00	
	018-1313-0342-000			D	40.00	\$13,800	\$0	\$13,800														
	01813130342000			Parcel Total			40.00	\$13,800							\$0	\$13,800						
217	018-1313-0342-000	WAUPUN SCHOOL DISTRICT 6216	0 EMILY LAKE RD NW1/4 SE1/4 SEC 3	D	40.00	\$13,800	\$0	\$13,800														
	01813130342000	GARY L & CHERYL A DREWS JOINT REVOCABLE TRUST W10610 LAKE EMILY RD RANDOLPH, WI, 53956			Parcel Total			40.00							\$13,800	\$0	\$13,800					
	018-1313-0343-000			E	14.80	\$14,800	\$0	\$14,800														
	01813130343000	D		61.12	\$21,100	\$0	\$21,100															
		G		3.10	\$43,400	\$440,400	\$483,800															
218	GARY L & CHERYL A DREWS JOINT REVOCABLE TRUST W10610 LAKE EMILY RD RANDOLPH, WI, 53956			W10610 LAKE EMILY RD SW1/4 SE1/4 & SE1/4 SE1/4 SEC 3 EX HWY DESC IN V378 P226																		

YEAR
2023

State No.

ASSESSMENT ROLL FOR FOX LAKE Dodge COUNTY

KEY TO
CODES1.A - RESIDENTIAL
2.B - COMMERCIAL
3.C - MANUFACTURING
4.D - AGRICULTURAL5.E - UNDEVELOPED
5m - AGRICULTURAL FOREST
6.F - PRODUCTIVE FOREST LANDS
7.G - OTHER1. PFC REG. ENTERED BEFORE 1/1/72
2. PFC REG. ENTERED AFTER 12/31/71
3. PFC SPECIAL CLASSIFICATION
4. COUNTY FOREST CROP
5. MFL OPEN ENTERED AFTER 2004
6. MFL CLOSED ENTERED AFTER 2004
7. MFL OPEN ENTERED BEFORE 2005
8. MFL CLOSED ENTERED BEFORE 20051. FEDERAL
2. STATE
3. COUNTY
4. OTHEREXEMPT FROM GEN.
PROPERTY TAXTOTAL
ACRES
THIS
LINE

PARCEL NUMBER	SCHOOL DIST.	VOL/PAGE - REG. DEEDS	TOTAL ACRES OF DESC.	ACREAGE & VALUE OF DESCRIPTION SUBJECT TO GENERAL PROPERTY TAX							6. MFL CLOSED ENTERED AFTER 2004 7. MFL OPEN ENTERED BEFORE 2005 8. MFL CLOSED ENTERED BEFORE 2005		EXEMPT FROM GEN. PROPERTY TAX		ACRES THIS LINE
NAME & ADDRESS	SEC. TN. RANGE DESCRIPTION OF PROPERTY	C O D E	ACRES	LAND VALUE	IMPROVEMENT VALUE	TOTAL VALUE	C O D E	ACRES	VALUE	C O D E	ACRES				
	Parcel Total		79.02	\$79,300	\$440,400	\$519,700		0.00	\$0		0.00				
018-1313-0411-000 01813130411000 KASTEIN PROPERTIES LLC W1376 COUNTY ROAD AW MARKESAN, WI, 53946	WAUPUN SCHOOL DISTRICT 6216 0 FRAC NE1/4 NE1/4 SEC 4 EX HWY DESC IN V375 P285	D	35.47	\$11,900	\$0	\$11,900						35.47			
018-1313-0412-000 01813130412000 MARTY BREITKREUTZ PO BOX 25 HORICON, WI, 53032	MARKESAN SCHOOL DISTRICT 3325 W11103 COUNTY ROAD AW LOT 1 CSM 5828 IN V38 P278 BEING PT NE1/4 NW1/4 (GL 1) & PT NW1/4 NE1/4 SEC 4	A	1.50	\$34,600	\$15,500	\$50,100						1.50			
018-1313-0412-001 01813130412001 NICHOLAS J FULTON, ALICIA S FULTON W11075 COUNTY ROAD AW MARKESAN, WI, 53946	MARKESAN SCHOOL DISTRICT 3325 W11075 COUNTY ROAD AW LOT 2 CSM 5828 IN V38 P278 BEING PT NW1/4 NE1/4 SEC 4	A	2.22	\$51,100	\$196,200	\$247,300						2.22			
018-1313-0412-002 01813130412002 BESKE BROTHERS FARMS LLC W1959 COUNTY ROAD X MARKESAN, WI, 53946	MARKESAN SCHOOL DISTRICT 3325 COUNTY ROAD AW LOT 2 CSM 1438 IN V10 P59 BEING PT NW1/4 NE1/4 & PT NE1/4 NW1/4 (GL 1) SEC 4	D E	7.00 0.28	\$2,400 \$300	\$0 \$0	\$2,400 \$300						7.28			
	Parcel Total		7.28	\$2,700	\$0	\$2,700		0.00	\$0		0.00				

YEAR
2023

State No.

ASSESSMENT ROLL FOR FOX LAKE Dodge COUNTY

KEY TO
CODES1.A - RESIDENTIAL
2.B - COMMERCIAL
3.C - MANUFACTURING
4.D - AGRICULTURAL5.E - UNDEVELOPED
5m - AGRICULTURAL FOREST
6.F - PRODUCTIVE FOREST LANDS
7.G - OTHER1. PFC REG. ENTERED BEFORE 1/1/72
2. PFC REG. ENTERED AFTER 12/31/71
3. PFC SPECIAL CLASSIFICATION
4. COUNTY FOREST CROP
5. MFL OPEN ENTERED AFTER 2004
6. MFL CLOSED ENTERED AFTER 2004
7. MFL OPEN ENTERED BEFORE 2005
8. MFL CLOSED ENTERED BEFORE 20051. FEDERAL
2. STATE
3. COUNTY
4. OTHEREXEMPT FROM GEN.
PROPERTY TAXTOTAL
ACRES
THIS
LINE

PARCEL NUMBER	SCHOOL DIST.	VOL/PAGE - REG. DEEDS	TOTAL ACRES OF DESC.	ACREAGE & VALUE OF DESCRIPTION SUBJECT TO GENERAL PROPERTY TAX						6. MFL CLOSED ENTERED AFTER 2004 7. MFL OPEN ENTERED BEFORE 2005 8. MFL CLOSED ENTERED BEFORE 2005		EXEMPT FROM GEN. PROPERTY TAX		ACRES THIS LINE
NAME & ADDRESS		SEC. TN. RANGE DESCRIPTION OF PROPERTY	C O D E	ACRES	LAND VALUE	IMPROVEMENT VALUE	TOTAL VALUE	C O D E	ACRES	VALUE	C O D E	ACRES		
018-1313-0413-000 01813130413000	MARKESAN SCHOOL DISTRICT 3325	0 LOTS 1, 2, & 3 SUB OF W1/2 NE1/4 SEC 4 AS DESC IN V130 P398 ALSO LOTS 4, 5, & 6 SD SUB & PT GL'S 1 & 2 AS DESC IN V148 P98 (ALL AS DESC IN V913 P849) EX LOT 1 CSM 1346 IN V9 P232 EX LOT 1 CSM 1349 IN V9 P238 EX HWY DESC IN V344 P653 & V375 P287 EX THAT PT PARC DESC IN DOC# 1054963 (NOW BEING CSM 5816 IN V38 P247) ALSO ANY PT PARC DESC IN DOC# 1055536 NOT DESC IN V913 P849 (FOR ASSESSMENT PURPOSES 0.492 AC OF 0.934 AC OF OVERLAP W/ 0424-000 IS INCLUDED W/ THIS PARCEL)	D 5M	59.56 4.30	\$20,600 \$8,200	\$0 \$0	\$20,600 \$8,200						63.86	
SCHULTZ LIVING TRUST DATED JULY 18 2017 W10356 COUNTY ROAD F FOX LAKE, WI, 53933		Parcel Total		63.86	\$28,800	\$0	\$28,800		0.00	\$0		0.00		
018-1313-0421-001 01813130421001	WAUPUN SCHOOL DISTRICT 6216	COUNTY ROAD A LOT 2 CSM 5816 IN V38 P247 BEING PT GL'S 1 & 2 SEC 4	E D E	0.20 21.61 0.90	\$200 \$7,500 \$3,600	\$0 \$0 \$0	\$200 \$7,500 \$3,600						22.71	
SCHULTZ LIVING TRUST DATED JULY 18 2017 W10356 COUNTY ROAD F FOX LAKE, WI, 53933		Parcel Total		22.71	\$11,300	\$0	\$11,300		0.00	\$0		0.00		
018-1313-0422-000 01813130422000	WAUPUN SCHOOL DISTRICT 6216	N12055 COUNTY ROAD A PT GL'S 1 & 2 SEC 4 AS DESC IN DOC# 1161389	F A	7.00 10.14	\$25,900 \$313,400	\$0 \$350,200	\$25,900 \$663,600						17.14	
BARTELT TRUST DATED JULY 8 1994 N12055 COUNTY ROAD A RANDOLPH, WI, 53956		Parcel Total		17.14	\$339,300	\$350,200	\$689,500		0.00	\$0		0.00		

YEAR
2023

State No.

ASSESSMENT ROLL FOR FOX LAKE Dodge COUNTYKEY TO
CODES1.A - RESIDENTIAL
2.B - COMMERCIAL
3.C - MANUFACTURING
4.D - AGRICULTURAL5.E - UNDEVELOPED
5m - AGRICULTURAL FOREST
6.F - PRODUCTIVE FOREST LANDS
7.G - OTHER1. PFC REG. ENTERED BEFORE 1/1/72
2. PFC REG. ENTERED AFTER 12/31/71
3. PFC SPECIAL CLASSIFICATION
4. COUNTY FOREST CROP
5. MFL OPEN ENTERED AFTER 2004
6. MFL CLOSED ENTERED AFTER 2004
7. MFL OPEN ENTERED BEFORE 2005
8. MFL CLOSED ENTERED BEFORE 20051. FEDERAL
2. STATE
3. COUNTY
4. OTHEREXEMPT FROM GEN.
PROPERTY TAX**TOTAL
ACRES
THIS
LINE**

PARCEL NUMBER	SCHOOL DIST.	VOL/PAGE - REG. DEEDS	TOTAL ACRES OF DESC.	ACREAGE & VALUE OF DESCRIPTION SUBJECT TO GENERAL PROPERTY TAX				6. MFL CLOSED ENTERED AFTER 2004 7. MFL OPEN ENTERED BEFORE 2005 8. MFL CLOSED ENTERED BEFORE 2005			EXEMPT FROM GEN. PROPERTY TAX		ACRES THIS LINE
NAME & ADDRESS	SEC. TN. RANGE DESCRIPTION OF PROPERTY	C O D E	ACRES	LAND VALUE	IMPROVEMENT VALUE	TOTAL VALUE	C O D E	ACRES	VALUE	C O D E	ACRES		
018-1313-0423-000 01813130423000 SCHAUMBURG INC N11935 COUNTY ROAD A RANDOLPH, WI, 53956	WAUPUN SCHOOL DISTRICT 6216 N11935 COUNTY ROAD A LOT 2 CSM 7666 IN V53 P247 BEING PT GOV'T LOT 2 (PT S1/2 NW1/4) SEC 4	B	6.06	\$125,800	\$225,900	\$351,700						6.06	
018-1313-0423-001 01813130423001 C/O KATIE VAN BEEK JOHN P ZWICK REVOCABLE LIVING TRUST DATED NOVEMBER 28 2011 1364 WHIPPLETREE LN NEENAH, WI, 54956	WAUPUN SCHOOL DISTRICT 6216 0 LOT 4 CSM V3 P75 BEING PT S1/2 NW1/4 SEC 4	A	0.48	\$31,100	\$0	\$31,100						0.48	
018-1313-0423-002 01813130423002 C/O KATIE VAN BEEK JOHN P ZWICK REVOCABLE LIVING TRUST DATED NOVEMBER 28 2011 1364 WHIPPLETREE LN NEENAH, WI, 54956	WAUPUN SCHOOL DISTRICT 6216 0 LOT 7 CSM V3 P75 BEING PT S1/2 NW1/4 SEC 4	A	0.51	\$31,100	\$0	\$31,100						0.51	
018-1313-0423-003 01813130423003 JOHN P ZWICK REVOCABLE LIVING TRUST DATED NOVEMBER 28 2011 1364 WHIPPLETREE LN NEENAH, WI, 54956	WAUPUN SCHOOL DISTRICT 6216 N11941 BRATH RD LOT 3 OF UNREC SURVEY AS DESC IN V354 P362 BEING PT S1/2 NW1/4 SEC 4	A	0.75	\$126,200	\$119,400	\$245,600						0.75	

YEAR
2023

State No.

ASSESSMENT ROLL FOR FOX LAKE Dodge COUNTYKEY TO
CODES1.A - RESIDENTIAL
2.B - COMMERCIAL
3.C - MANUFACTURING
4.D - AGRICULTURAL5.E - UNDEVELOPED
5m - AGRICULTURAL FOREST
6.F - PRODUCTIVE FOREST LANDS
7.G - OTHER1. PFC REG. ENTERED BEFORE 1/1/72
2. PFC REG. ENTERED AFTER 12/31/71
3. PFC SPECIAL CLASSIFICATION
4. COUNTY FOREST CROP
5. MFL OPEN ENTERED AFTER 2004
6. MFL CLOSED ENTERED AFTER 2004
7. MFL OPEN ENTERED BEFORE 2005
8. MFL CLOSED ENTERED BEFORE 20051. FEDERAL
2. STATE
3. COUNTY
4. OTHEREXEMPT FROM GEN.
PROPERTY TAX**TOTAL
ACRES
THIS
LINE**

PARCEL NUMBER	SCHOOL DIST.	VOL/PAGE - REG. DEEDS	TOTAL ACRES OF DESC.	ACREAGE & VALUE OF DESCRIPTION SUBJECT TO GENERAL PROPERTY TAX						6. MFL CLOSED ENTERED AFTER 2004 7. MFL OPEN ENTERED BEFORE 2005 8. MFL CLOSED ENTERED BEFORE 2005		EXEMPT FROM GEN. PROPERTY TAX		ACRES THIS LINE
NAME & ADDRESS	SEC. TN. RANGE DESCRIPTION OF PROPERTY	C O D E	ACRES	LAND VALUE	IMPROVEMENT VALUE	TOTAL VALUE	C O D E	ACRES	VALUE	C O D E	ACRES			
018-1313-0423-004 01813130423004 LARRY D SULLIVAN, GAIL J SULLIVAN N11935 BRATH RD RANDOLPH, WI, 53956	WAUPUN SCHOOL DISTRICT 6216 N11935 BRATH RD LOT 2 OF UNREC SURVEY AS DESC IN V330 P262 BEING PT S1/2 NW1/4 SEC 4	A	0.45	\$134,300	\$195,100	\$329,400						0.45		
018-1313-0423-005 01813130423005 THOMAS ROTH, BRENDA ROTH 150 MORNINGSIDE ORCHARD DR UNIT 6 OCONOMOWOC, WI, 53066	WAUPUN SCHOOL DISTRICT 6216 W11214 BRATH RD LOT 1 OF UNREC SURVEY AS DESC IN V354 P182 BEING PT S1/2 NW1/4 SEC 4	A	0.45	\$133,500	\$34,100	\$167,600						0.45		
018-1313-0423-006 01813130423006 JACK S LIRA, KRISTINE R LIRA 10717 67TH ST KENOSHA, WI, 53142	WAUPUN SCHOOL DISTRICT 6216 N11917 BRATH RD PT SW1/4 NW1/4 (BEING GL 2) SEC 4 AS DESC IN V328 P514	A	0.32	\$88,400	\$40,600	\$129,000						0.32		
018-1313-0423-007 01813130423007 JAMES G ROHR N11913 BRATH RD RANDOLPH, WI, 53956	WAUPUN SCHOOL DISTRICT 6216 N11913 BRATH RD PT SW1/4 NW1/4 SEC 4 AS DESC IN V718 P567	A	0.37	\$105,700	\$164,300	\$270,000						0.37		

YEAR
2023

State No.

ASSESSMENT ROLL FOR FOX LAKE Dodge COUNTYKEY TO
CODES1.A - RESIDENTIAL
2.B - COMMERCIAL
3.C - MANUFACTURING
4.D - AGRICULTURAL5.E - UNDEVELOPED
5m - AGRICULTURAL FOREST
6.F - PRODUCTIVE FOREST LANDS
7.G - OTHER1. PFC REG. ENTERED BEFORE 1/1/72
2. PFC REG. ENTERED AFTER 12/31/71
3. PFC SPECIAL CLASSIFICATION
4. COUNTY FOREST CROP
5. MFL OPEN ENTERED AFTER 2004
6. MFL CLOSED ENTERED AFTER 2004
7. MFL OPEN ENTERED BEFORE 2005
8. MFL CLOSED ENTERED BEFORE 20051. FEDERAL
2. STATE
3. COUNTY
4. OTHEREXEMPT FROM GEN.
PROPERTY TAX**TOTAL
ACRES
THIS
LINE**

PARCEL NUMBER	SCHOOL DIST.	VOL/PAGE - REG. DEEDS	TOTAL ACRES OF DESC.	ACREAGE & VALUE OF DESCRIPTION SUBJECT TO GENERAL PROPERTY TAX					6. MFL CLOSED ENTERED AFTER 2004 7. MFL OPEN ENTERED BEFORE 2005 8. MFL CLOSED ENTERED BEFORE 2005			EXEMPT FROM GEN. PROPERTY TAX		ACRES THIS LINE
NAME & ADDRESS		SEC. TN. RANGE DESCRIPTION OF PROPERTY	C O D E	ACRES	LAND VALUE	IMPROVEMENT VALUE	TOTAL VALUE	C O D E	ACRES	VALUE	C O D E	ACRES		
018-1313-0423-008 01813130423008 MARIANNA M EHRENBERG N11909 BRATH RD FOX LAKE, WI, 53933	WAUPUN SCHOOL DISTRICT 6216	N11909 BRATH RD PT SW1/4 NW1/4 SEC 4 COM INT E-W1/4 LN SEC 4 & CL CTH A TH N 89D 29M W 653.6 FT TH N 2DEG W 58.45 FT TO POB TH N 2DEG W ALG MEANDER LN 60 FT TH E 178.8 FT TH S 32.6 FT TH SWLY ON A CURVE TO A PT S 30DEG 11MIN W 31.65 FT FROM LAST DESC PT TH W 160.8 FT TO POB ALSO LAND LYG BETWEEN MEANDER LN & SHORELINE	A	0.25	\$86,100	\$94,700	\$180,800						0.25	
018-1313-0423-009 01813130423009 MICHAEL L MULLIHAN 4325 GULF OF MEXICO DR STE 508 LONGBOAT KEY, FL, 34228	WAUPUN SCHOOL DISTRICT 6216	N11905 BRATH RD PT S1/2 NW1/4 SEC 4 COM INTR E-W LN SEC 4 & CL CTH A TH N 89DEG 29MIN W 653.60 FT TO POB TH N 2DEG W 58.45 FT TH E 160.80 FT TH SELY ON A CURVE TO THE LEFT TO A PT S 18DEG 35MIN E 50 FT FROM LAST DESC PT TH S 12.60 FT TO E-W LN SEC 4 TH N 89DEG 29MIN W 174.70 FT TO POB INC ALL LAND LYG BTWN SHORE LINE & ABOVE DESC W PROPERTY LINE	A	0.22	\$86,100	\$235,600	\$321,700						0.22	
018-1313-0423-010 01813130423010 SHARON HUG N11908 BRATH RD RANDOLPH, WI, 53956	WAUPUN SCHOOL DISTRICT 6216	N11908 BRATH RD LOT 2 CSM V2 P146 BEING PT S1/2 NW1/4 SEC 4	A	0.49	\$30,400	\$78,400	\$108,800						0.49	
018-1313-0423-011 01813130423011 RICHARD A LIDTKE, JUDITH A LIDTKE W11197 BRATH RD RANDOLPH, WI, 53956	WAUPUN SCHOOL DISTRICT 6216	W11197 BRATH RD LOT 1 CSM V2 P146 BEING PT S1/2 NW1/4 SEC 4	A	0.52	\$30,400	\$172,600	\$203,000						0.52	

YEAR 2023	State No.
--------------	-----------

ASSESSMENT ROLL FOR FOX LAKE Dodge COUNTY

KEY TO
CODES

1.A - RESIDENTIAL
2.B - COMMERCIAL
3.C - MANUFACTURING
4.D - AGRICULTURAL

5.E - UNDEVELOPED
5m - AGRICULTURAL FOREST
6.F - PRODUCTIVE FOREST LANDS
7.G - OTHER

1. PFC REG. ENTERED BEFORE 1/1/72
2. PFC REG. ENTERED AFTER 12/31/71
3. PFC SPECIAL CLASSIFICATION
4. COUNTY FOREST CROP
5. MFL OPEN ENTERED AFTER 2004
6. MFL CLOSED ENTERED AFTER 2004
7. MFL OPEN ENTERED BEFORE 2005
8. MFL CLOSED ENTERED BEFORE 2005

1. FEDERAL
2. STATE
3. COUNTY
4. OTHER

EXEMPT FROM GEN.
PROPERTY TAXTOTAL
ACRES
THIS
LINE

PARCEL NUMBER		SCHOOL DIST.	VOL/PAGE - REG. DEEDS	TOTAL ACRES OF DESC.	ACREAGE & VALUE OF DESCRIPTION SUBJECT TO GENERAL PROPERTY TAX							EXEMPT FROM GEN. PROPERTY TAX		ACRES THIS LINE
NAME & ADDRESS			SEC. TN. RANGE DESCRIPTION OF PROPERTY	C O D E	ACRES	LAND VALUE	IMPROVEMENT VALUE	TOTAL VALUE	C O D E	ACRES	VALUE	C O D E	ACRES	
018-1313-0423-012 01813130423012 W10543 COUNTY ROAD F TOWN OF FOX LAKE PO BOX 124 FOX LAKE, WI, 53933		WAUPUN SCHOOL DISTRICT 6216	0 THAT PT S1/2 NW1/4 SEC 4 USED FOR ROAD AS DESC IN V363 P244									X4	1.90	1.90
018-1313-0423-013 01813130423013 DAVID L PALMITEER, CANDY K PALMITEER N11935 COUNTY ROAD A RANDOLPH, WI, 53956		WAUPUN SCHOOL DISTRICT 6216	N11979 COUNTY ROAD A LOT 1 CSM 7666 IN V53 P247 BEING PT GOV'T LOT 2 (PT S1/2 NW1/4) SEC 4	A	3.09	\$228,300	\$401,900	\$630,200						3.09
018-1313-0424-000 01813130424000 KEVEN SCHULTZ INC W10356 COUNTY ROAD F FOX LAKE, WI, 53933		WAUPUN SCHOOL DISTRICT 6216	0 PT SE1/4 NW1/4 SEC 4 BEING S 20 AC OF FOLLOWING DESC PARC: COM CEN SEC POST TH W ON CEN LN OF SD SEC 1039.5 FT TO CL CTH A TH N 1DEG W ALG SD CL 2409 FT TO COUNTY LN TH E 1089 FT TO A POST TH S 2409 FT TO POB EX HWY DESC IN V355 P18 EX ANY PT PARC DESC IN DOC# 1054962 LYG IN ABOVE DESC PARC ALSO ANY PT PARC DESC IN DOC# 1055535 NOT PREVIOUSLY DESCRIBED (FOR ASSESSMENT PURPOSES 0.442 AC OF 0.934 AC OF OVERLAP W/0413-000 IS INCLUDED W/THIS PARCEL)	D	18.63	\$6,400	\$0	\$6,400						18.63
018-1313-0424-001 01813130424001 NEIL D REINKE W11194 BRATH RD RANDOLPH, WI, 53956		WAUPUN SCHOOL DISTRICT 6216	W11194 BRATH RD LOT 5 CSM IN V3 P75 BEING PT S1/2 NW1/4 SEC 4	A	0.50	\$30,400	\$234,200	\$264,600						0.50

YEAR
2023

State No.

ASSESSMENT ROLL FOR FOX LAKE Dodge COUNTY

KEY TO
CODES1.A - RESIDENTIAL
2.B - COMMERCIAL
3.C - MANUFACTURING
4.D - AGRICULTURAL5.E - UNDEVELOPED
5m - AGRICULTURAL FOREST
6.F - PRODUCTIVE FOREST LANDS
7.G - OTHER1. PFC REG. ENTERED BEFORE 1/1/72
2. PFC REG. ENTERED AFTER 12/31/71
3. PFC SPECIAL CLASSIFICATION
4. COUNTY FOREST CROP
5. MFL OPEN ENTERED AFTER 2004
6. MFL CLOSED ENTERED AFTER 2004
7. MFL OPEN ENTERED BEFORE 2005
8. MFL CLOSED ENTERED BEFORE 20051. FEDERAL
2. STATE
3. COUNTY
4. OTHEREXEMPT FROM GEN.
PROPERTY TAXTOTAL
ACRES
THIS
LINE

PARCEL NUMBER	SCHOOL DIST.	VOL/PAGE - REG. DEEDS	TOTAL ACRES OF DESC.	ACREAGE & VALUE OF DESCRIPTION SUBJECT TO GENERAL PROPERTY TAX					6. MFL CLOSED ENTERED AFTER 2004 7. MFL OPEN ENTERED BEFORE 2005 8. MFL CLOSED ENTERED BEFORE 2005			EXEMPT FROM GEN. PROPERTY TAX		ACRES THIS LINE
NAME & ADDRESS		SEC. TN. RANGE DESCRIPTION OF PROPERTY	C O D E	ACRES	LAND VALUE	IMPROVEMENT VALUE	TOTAL VALUE	C O D E	ACRES	VALUE	C O D E	ACRES		
018-1313-0424-002 01813130424002 ALAN W ROBIDOUX W11184 BRATH RD RANDOLPH, WI, 53956	WAUPUN SCHOOL DISTRICT 6216	W11184 BRATH RD LOT 6 CSM V3 P75 BEING PT S1/2 NW1/4 SEC 6	A	0.59	\$19,500	\$48,700	\$68,200						0.59	
018-1313-0424-003 01813130424003 STEVEN P BONDE 211 W MILL ST BEAVER DAM, WI, 53916	WAUPUN SCHOOL DISTRICT 6216	W11183 BRATH RD LOT 3 CSM V2 P146 BEING PT SE1/4 NW1/4 SEC 4	A	0.63	\$30,400	\$58,400	\$88,800						0.63	
018-1313-0424-004 01813130424004 KURT & VICTORIA HEITMANN TRUST AGREEMENT N11970 COUNTY ROAD A RANDOLPH, WI, 53956	WAUPUN SCHOOL DISTRICT 6216	N11970 COUNTY ROAD A LOT 1 CSM 5816 IN V38 P247 BEING PT GL'S 1 & 2 SEC 4	D A	8.00 2.00	\$2,800 \$34,300	\$0 \$344,800	\$2,800 \$379,100						10.00	
Parcel Total					10.00	\$37,100	\$344,800	\$381,900		0.00	\$0		0.00	
018-1313-0431-000 01813130431000 THOMAS D BUITER N11830 COUNTY ROAD A RANDOLPH, WI, 53956	WAUPUN SCHOOL DISTRICT 6216	N11830 COUNTY ROAD A LOT 1 CSM 766 IN V7 P206 BEING PT NE1/4 SW1/4 SEC 4 ALSO THAT PT LOT 1 CSM 2763 IN V16 P230 AS DESC IN V1073 P452	A	2.56	\$41,300	\$151,100	\$192,400						2.56	

YEAR
2023

State No.

ASSESSMENT ROLL FOR FOX LAKE Dodge COUNTY

KEY TO
CODES1.A - RESIDENTIAL
2.B - COMMERCIAL
3.C - MANUFACTURING
4.D - AGRICULTURAL5.E - UNDEVELOPED
5m - AGRICULTURAL FOREST
6.F - PRODUCTIVE FOREST LANDS
7.G - OTHER1. PFC REG. ENTERED BEFORE 1/1/72
2. PFC REG. ENTERED AFTER 12/31/71
3. PFC SPECIAL CLASSIFICATION
4. COUNTY FOREST CROP
5. MFL OPEN ENTERED AFTER 2004
6. MFL CLOSED ENTERED AFTER 2004
7. MFL OPEN ENTERED BEFORE 2005
8. MFL CLOSED ENTERED BEFORE 20051. FEDERAL
2. STATE
3. COUNTY
4. OTHEREXEMPT FROM GEN.
PROPERTY TAXTOTAL
ACRES
THIS
LINE

PARCEL NUMBER	SCHOOL DIST.	VOL/PAGE - REG. DEEDS	TOTAL ACRES OF DESC.	ACREAGE & VALUE OF DESCRIPTION SUBJECT TO GENERAL PROPERTY TAX							6. MFL CLOSED ENTERED AFTER 2004 7. MFL OPEN ENTERED BEFORE 2005 8. MFL CLOSED ENTERED BEFORE 2005		EXEMPT FROM GEN. PROPERTY TAX		ACRES THIS LINE
NAME & ADDRESS		SEC. TN. RANGE DESCRIPTION OF PROPERTY	C O D E	ACRES	LAND VALUE	IMPROVEMENT VALUE	TOTAL VALUE	C O D E	ACRES	VALUE	C O D E	ACRES			
018-1313-0431-001 01813130431001 W10543 COUNTY ROAD F TOWN OF FOX LAKE PO BOX 124 FOX LAKE, WI, 53933	Randolph SCHOOL DISTRICT 4634	0 THAT PT NW1/4 SW1/4 & NE1/4 SW1/4 SEC 4 AS DESC IN V319 P201 (USED FOR HWY) EX PARC DESC IN V481 P195 EX PARC DESC IN V514 P818 EX PARC DESC IN V514 P819									X4	0.92	0.92		
018-1313-0431-002 01813130431002 DOREEN E THUROW W193N16350 LEA FON CIR JACKSON, WI, 53037	Randolph SCHOOL DISTRICT 4634	N11818 SUNSET LN PT N1/2 SW1/4 SEC 4 AS DESC IN V322 P547 ALSO LOT 1 CSM IN V2 P307 BEING PT SD N1/2 SW1/4 SEC 4	A	0.71	\$30,600	\$109,600	\$140,200						0.71		
018-1313-0431-003 01813130431003 MEGAN YOUNG, ANDREW YOUNG N11819 SUNSET LN RANDOLPH, WI, 53956	Randolph SCHOOL DISTRICT 4634	N11819X SUNSET LN PT N1/2 SW1/4 SEC 4 BEING PARC 7 OF UNREC SURVEY AS DESC IN V352 P157	A	0.50	\$55,500	\$8,600	\$64,100						0.50		
018-1313-0431-004 01813130431004 DOREEN E THUROW W193N16350 LEA FON CIR JACKSON, WI, 53037	Randolph SCHOOL DISTRICT 4634	SUNSET LN THAT PT OF N1/2 SW1/4 SEC 4 AS DESC IN V322 P592 (2ND PARAGRAPH) BEING A ROW AS DESC IN V322 P547 (MORE PARTICULARLY DESC AND SHOWN AS LAKE ACCESS RD IN CSM IN V2 P307)	A	0.20	\$26,300	\$0	\$26,300						0.20		

YEAR
2023

State No.

ASSESSMENT ROLL FOR FOX LAKE Dodge COUNTYKEY TO
CODES1.A - RESIDENTIAL
2.B - COMMERCIAL
3.C - MANUFACTURING
4.D - AGRICULTURAL5.E - UNDEVELOPED
5m - AGRICULTURAL FOREST
6.F - PRODUCTIVE FOREST LANDS
7.G - OTHER1. PFC REG. ENTERED BEFORE 1/1/72
2. PFC REG. ENTERED AFTER 12/31/71
3. PFC SPECIAL CLASSIFICATION
4. COUNTY FOREST CROP
5. MFL OPEN ENTERED AFTER 2004
6. MFL CLOSED ENTERED AFTER 2004
7. MFL OPEN ENTERED BEFORE 2005
8. MFL CLOSED ENTERED BEFORE 20051. FEDERAL
2. STATE
3. COUNTY
4. OTHEREXEMPT FROM GEN.
PROPERTY TAX**TOTAL
ACRES
THIS
LINE**

PARCEL NUMBER	SCHOOL DIST.	VOL/PAGE - REG. DEEDS	TOTAL ACRES OF DESC.	ACREAGE & VALUE OF DESCRIPTION SUBJECT TO GENERAL PROPERTY TAX				6. MFL CLOSED ENTERED AFTER 2004 7. MFL OPEN ENTERED BEFORE 2005 8. MFL CLOSED ENTERED BEFORE 2005			EXEMPT FROM GEN. PROPERTY TAX		ACRES THIS LINE
NAME & ADDRESS	SEC. TN. RANGE DESCRIPTION OF PROPERTY	C O D E	ACRES	LAND VALUE	IMPROVEMENT VALUE	TOTAL VALUE	C O D E	ACRES	VALUE	C O D E	ACRES		
018-1313-0431-006 01813130431006 JOHN MORRIS N11832 SUNSET LN RANDOLPH, WI, 53956	Randolph SCHOOL DISTRICT 4634 N11832 SUNSET LN LOT 2 CSM IN V2 P307 BEING PT N1/2 SW1/4 SEC 4	A	0.63	\$21,600	\$214,400	\$236,000						0.63	
018-1313-0431-007 01813130431007 KENNETH J SCHMIT 4281 BISCAYNE DR HERNANDO BCH, FL, 34607	Randolph SCHOOL DISTRICT 4634 Sunset Ln LOT 3 CSM V2 P307 BEING PT N1/2 SW1/4 SEC 4 EX THAT PT DEDICATED FOR ROAD IN CSM 91 IN V5 P127 ALSO PARC IN V514 P819	A	0.77	\$24,100	\$0	\$24,100						0.77	
018-1313-0431-008 01813130431008 BILL RICHTER, ROSALINE RICHTER N7637 LITTLE COFFEE RD WATERTOWN, WI, 53094	Randolph SCHOOL DISTRICT 4634 N11813 SUNSET LN THAT PT OF N1/2 SW1/4 SEC 4 AS DESC IN V367 P519	A	1.45	\$78,100	\$206,900	\$285,000						1.45	
018-1313-0432-000 01813130432000 WILLIAM G GONWA, LYNN H GONWA 1421 VOGT DR WEST BEND, WI, 53095	WAUPUN SCHOOL DISTRICT 6216 N11903 BRATH RD PARC 1 CSM V1 P312 BEING PT N1/2 SW1/4 SEC 4	A	1.33	\$128,800	\$133,200	\$262,000						1.33	

YEAR
2023

State No.

ASSESSMENT ROLL FOR FOX LAKE Dodge COUNTYKEY TO
CODES1.A - RESIDENTIAL
2.B - COMMERCIAL
3.C - MANUFACTURING
4.D - AGRICULTURAL5.E - UNDEVELOPED
5m - AGRICULTURAL FOREST
6.F - PRODUCTIVE FOREST LANDS
7.G - OTHER1. PFC REG. ENTERED BEFORE 1/1/72
2. PFC REG. ENTERED AFTER 12/31/71
3. PFC SPECIAL CLASSIFICATION
4. COUNTY FOREST CROP
5. MFL OPEN ENTERED AFTER 2004
6. MFL CLOSED ENTERED AFTER 2004
7. MFL OPEN ENTERED BEFORE 2005
8. MFL CLOSED ENTERED BEFORE 20051. FEDERAL
2. STATE
3. COUNTY
4. OTHEREXEMPT FROM GEN.
PROPERTY TAX**TOTAL
ACRES
THIS
LINE**

PARCEL NUMBER	SCHOOL DIST.	VOL/PAGE - REG. DEEDS	TOTAL ACRES OF DESC.	ACREAGE & VALUE OF DESCRIPTION SUBJECT TO GENERAL PROPERTY TAX							6. MFL CLOSED ENTERED AFTER 2004 7. MFL OPEN ENTERED BEFORE 2005 8. MFL CLOSED ENTERED BEFORE 2005		EXEMPT FROM GEN. PROPERTY TAX		ACRES THIS LINE
NAME & ADDRESS	SEC. TN. RANGE DESCRIPTION OF PROPERTY	C O D E	ACRES	LAND VALUE	IMPROVEMENT VALUE	TOTAL VALUE	C O D E	ACRES	VALUE	C O D E	ACRES				
018-1313-0432-001 01813130432001 JOHN FISCHER REVOCABLE TRUST DATED 11/16/12 505 NORTHVIEW RD WAUKESHA, WI, 53188	WAUPUN SCHOOL DISTRICT 6216 N11879 COUNTY ROAD A LOT 1 CSM 485 IN V6 P291 BEING PT N1/2 SW1/4 SEC 4	A	1.94	\$140,300	\$540,900	\$681,200							1.94		
018-1313-0432-002 01813130432002 JOEL A KARLS, TERRI A KARLS N82W23477 FIVE IRON WAY SUSSEX, WI, 53089	WAUPUN SCHOOL DISTRICT 6216 N11869 COUNTY ROAD A LOT 2 CSM 485 IN V6 P291 BEING PT N1/2 SW1/4 SEC 4	A	1.52	\$130,100	\$201,200	\$331,300							1.52		
018-1313-0432-003 01813130432003 JOEL A KARLS, TERRI A KARLS N82W23477 W FIVE IRON WAY SUSSEX, WI, 53089	WAUPUN SCHOOL DISTRICT 6216 N11851 COUNTY ROAD A LOT 3 CSM 485 IN V6 P291 BEING PT N1/2 SW1/4 SEC 4	A	2.63	\$94,600	\$5,000	\$99,600							2.63		
018-1313-0432-004 01813130432004 LISA BEEKMAN N11861 SUNSET LN RANDOLPH, WI, 53956	WAUPUN SCHOOL DISTRICT 6216 N11861 SUNSET LN LOT 2 CSM 91 IN V5 P127 BEING PT N1/2 SW1/4 SEC 4 & THAT PT PARC DESC IN V508 P219 LYG N OF ELY EXT OF S LN SD LOT 2	A	0.51	\$145,700	\$170,600	\$316,300							0.51		

YEAR
2023

State No.

ASSESSMENT ROLL FOR FOX LAKE Dodge COUNTY

KEY TO
CODES1.A - RESIDENTIAL
2.B - COMMERCIAL
3.C - MANUFACTURING
4.D - AGRICULTURAL5.E - UNDEVELOPED
5m - AGRICULTURAL FOREST
6.F - PRODUCTIVE FOREST LANDS
7.G - OTHER1. PFC REG. ENTERED BEFORE 1/1/72
2. PFC REG. ENTERED AFTER 12/31/71
3. PFC SPECIAL CLASSIFICATION
4. COUNTY FOREST CROP
5. MFL OPEN ENTERED AFTER 2004
6. MFL CLOSED ENTERED AFTER 2004
7. MFL OPEN ENTERED BEFORE 2005
8. MFL CLOSED ENTERED BEFORE 20051. FEDERAL
2. STATE
3. COUNTY
4. OTHEREXEMPT FROM GEN.
PROPERTY TAXTOTAL
ACRES
THIS
LINE

PARCEL NUMBER	SCHOOL DIST.	VOL/PAGE - REG. DEEDS	TOTAL ACRES OF DESC.	ACREAGE & VALUE OF DESCRIPTION SUBJECT TO GENERAL PROPERTY TAX				6. MFL CLOSED ENTERED AFTER 2004 7. MFL OPEN ENTERED BEFORE 2005 8. MFL CLOSED ENTERED BEFORE 2005			EXEMPT FROM GEN. PROPERTY TAX		ACRES THIS LINE
NAME & ADDRESS	SEC. TN. RANGE DESCRIPTION OF PROPERTY	C O D E	ACRES	LAND VALUE	IMPROVEMENT VALUE	TOTAL VALUE	C O D E	ACRES	VALUE	C O D E	ACRES		
018-1313-0432-005 01813130432005 CLARENCE C FEUCHT, SHARON J FEUCHT N11851 SUNSET LN RANDOLPH, WI, 53956	WAUPUN SCHOOL DISTRICT 6216 N11851 SUNSET LN LOT 3 CSM 91 IN V5 P127 ALSO THAT PT OF PARC DESC IN V508 P219 LYG SLY OF EXT N LN OF SD LOT 3 ALL BEING PT OF N1/2 SW1/4 SEC 4	A	0.53	\$130,100	\$169,900	\$300,000						0.53	
018-1313-0432-006 01813130432006 GUSTROWSKY FAMILY TRUST DATED 1/23/2018 N11845 SUNSET LN RANDOLPH, WI, 53956	Randolph SCHOOL DISTRICT 4634 N11845 SUNSET LN PT N1/2 SW1/4 SEC 4 AS DESC IN V322 P591 & V514 P818 EX AREA OF DEDICATION AS SHOWN ON CSM V5 P127	A	0.46	\$111,000	\$314,000	\$425,000						0.46	
018-1313-0432-007 01813130432007 DAVID W INGHAM, MARK A INGHAM 3775 OVERLOOK W HUBERTUS, WI, 53033	Randolph SCHOOL DISTRICT 4634 N11841 SUNSET LN PT N1/2 SW1/4 SEC 4 BEING PARC 11 OF UNREC SURVEY AS DESC IN V355 P356 ALSO PARC DESC IN V481 P195	A	0.50	\$100,000	\$106,900	\$206,900						0.50	
018-1313-0432-008 01813130432008 NANCY J RYDELL, CRAIG S RYDELL 11625 W KAUL AVE MILWAUKEE, WI, 53225	Randolph SCHOOL DISTRICT 4634 N11833 SUNSET LN PT N1/2 SW1/4 SEC 4 BEING PARC 10 OF UNREC SURVEY DESC IN V352 P159	A	0.50	\$77,700	\$92,000	\$169,700						0.50	

YEAR 2023	State No.
--------------	-----------

ASSESSMENT ROLL FOR FOX LAKE Dodge COUNTY

KEY TO
CODES

1.A - RESIDENTIAL
2.B - COMMERCIAL
3.C - MANUFACTURING
4.D - AGRICULTURAL

5.E - UNDEVELOPED
5m - AGRICULTURAL FOREST
6.F - PRODUCTIVE FOREST LANDS
7.G - OTHER

1. PFC REG. ENTERED BEFORE 1/1/72
2. PFC REG. ENTERED AFTER 12/31/71
3. PFC SPECIAL CLASSIFICATION
4. COUNTY FOREST CROP
5. MFL OPEN ENTERED AFTER 2004
6. MFL CLOSED ENTERED AFTER 2004
7. MFL OPEN ENTERED BEFORE 2005
8. MFL CLOSED ENTERED BEFORE 2005

1. FEDERAL
2. STATE
3. COUNTY
4. OTHER

EXEMPT FROM GEN.
PROPERTY TAXTOTAL
ACRES
THIS
LINE

PARCEL NUMBER		SCHOOL DIST.	VOL/PAGE - REG. DEEDS	TOTAL ACRES OF DESC.	ACREAGE & VALUE OF DESCRIPTION SUBJECT TO GENERAL PROPERTY TAX						5. MFL OPEN ENTERED AFTER 2004 6. MFL CLOSED ENTERED AFTER 2004 7. MFL OPEN ENTERED BEFORE 2005 8. MFL CLOSED ENTERED BEFORE 2005		EXEMPT FROM GEN. PROPERTY TAX		ACRES THIS LINE
NAME & ADDRESS			SEC. TN. RANGE DESCRIPTION OF PROPERTY	C O D E	ACRES	LAND VALUE	IMPROVEMENT VALUE	TOTAL VALUE	C O D E	ACRES	VALUE	C O D E	ACRES		
018-1313-0432-009 01813130432009 NANCY J RYDELL, CRAIG S RYDELL 11625 W KAUL AVE MILWAUKEE, WI, 53225		Randolph SCHOOL DISTRICT 4634	0 PT N1/2 SW1/4 SEC 4 BEING PARC 9 & DESC IN V325 P548	A	0.50	\$77,700	\$0	\$77,700						0.50	
018-1313-0432-010 01813130432010 MEGAN YOUNG, ANDREW YOUNG N11819 SUNSET LN RANDOLPH, WI, 53956		Randolph SCHOOL DISTRICT 4634	N11819+ SUNSET LN PT N1/2 SW1/4 SEC 4 BEING PARC 8 & DESC IN V322 P624	A	0.50	\$111,000	\$264,800	\$375,800						0.50	
018-1313-0433-000 01813130433000 JOSEPH CZARNEZKI, JOHN T SCHROEDER 7004 W VAN BECK AVE MILWAUKEE, WI, 53220		Randolph SCHOOL DISTRICT 4634	0 THAT PT OF SW1/4 SW1/4 (ACTUALLY BEING GL 3) & SE1/4 SW1/4 SEC 4 AS DESC IN V315 P43 EX PARC DESC IN V318 P594 (BEING PT OF LAKE DR) EX PARC DESC IN V341 P186 EX PARC DESC IN V350 P228 (APPEARS TIE DISTANCE OF 220.70' IN V318 P594 SHOULD BE 184.46')	E	10.62	\$10,600	\$0	\$10,600						10.62	
018-1313-0433-001 01813130433001 BOY SCOUTS OF AMERICA RANDOLPH TROOP ADDRESS UNAVAILABLE RANDOLPH, WI, 53956		Randolph SCHOOL DISTRICT 4634	0 THAT PT SW1/4 SW1/4 SEC 4 (ACTUALLY BEING GL 3) AS DESC IN V341 P186									X4	0.37	0.37	

YEAR
2023

State No.

ASSESSMENT ROLL FOR FOX LAKE Dodge COUNTYKEY TO
CODES1.A - RESIDENTIAL
2.B - COMMERCIAL
3.C - MANUFACTURING
4.D - AGRICULTURAL5.E - UNDEVELOPED
5m - AGRICULTURAL FOREST
6.F - PRODUCTIVE FOREST LANDS
7.G - OTHER1. PFC REG. ENTERED BEFORE 1/1/72
2. PFC REG. ENTERED AFTER 12/31/71
3. PFC SPECIAL CLASSIFICATION
4. COUNTY FOREST CROP
5. MFL OPEN ENTERED AFTER 2004
6. MFL CLOSED ENTERED AFTER 2004
7. MFL OPEN ENTERED BEFORE 2005
8. MFL CLOSED ENTERED BEFORE 20051. FEDERAL
2. STATE
3. COUNTY
4. OTHEREXEMPT FROM GEN.
PROPERTY TAX**TOTAL
ACRES
THIS
LINE**

PARCEL NUMBER	SCHOOL DIST.	VOL/PAGE - REG. DEEDS	TOTAL ACRES OF DESC.	ACREAGE & VALUE OF DESCRIPTION SUBJECT TO GENERAL PROPERTY TAX						6. MFL CLOSED ENTERED AFTER 2004 7. MFL OPEN ENTERED BEFORE 2005 8. MFL CLOSED ENTERED BEFORE 2005		EXEMPT FROM GEN. PROPERTY TAX		ACRES THIS LINE
NAME & ADDRESS	SEC. TN. RANGE DESCRIPTION OF PROPERTY	C O D E	ACRES	LAND VALUE	IMPROVEMENT VALUE	TOTAL VALUE	C O D E	ACRES	VALUE	C O D E	ACRES			
018-1313-0433-002 01813130433002 JOSEPH J CZARNEZKI, MARYANN CZARNEZKI 7004 W VAN BECK AVE MILWAUKEE, WI, 53220	Randolph SCHOOL DISTRICT 4634 0 PT SW1/4 SW1/4 SEC 4 BEG 507.45 FT N OF SW COR TH N 67DEG 18MIN 30SEC E TO PT 110 FT E OF W LN SD 1/4 1/4 TH N // WITH SD W LN TO S SHORE OF LAKE EMILY TH SWLY ALG SD S SHORE TO W SEC LN TH S 569.44 FT TO POB EX W 60 FT LYG S OF TOWN RD	E	1.20	\$1,200	\$0	\$1,200							1.20	
018-1313-0433-004 01813130433004 W10543 COUNTY ROAD F TOWN OF FOX LAKE PO BOX 124 FOX LAKE, WI, 53933	Randolph SCHOOL DISTRICT 4634 0 THAT PT OF S1/2 SW1/4 SEC 4 AS DESC IN V318 P594 (APPEARS TIE DISTANCE OF 220.70' SHOULD BE 184.46')									X4	2.40		2.40	
018-1313-0433-005 01813130433005 MICHELLE K LIEBENOW N11707 COUNTY ROAD A RANDOLPH, WI, 53956	Randolph SCHOOL DISTRICT 4634 N11707+ COUNTY ROAD A LOT 1 CSM 2184 IN V13 P348 BEING PT SE1/4 SW1/4 & PT SW1/4 SW1/4 SEC 4	A	1.45	\$38,000	\$107,600	\$145,600							1.45	
018-1313-0434-000 01813130434000 C/O KARI J GRIBBLE TRI-FECTA FARMS INC 6302 RAY HOLLOW RD ARENA, WI, 53503	Randolph SCHOOL DISTRICT 4634 COUNTY ROAD A LOT 3 CSM 6323 IN V42 P319 BEING PT SE1/4 SW1/4 SEC 4 IN V13 P348	E	0.19	\$200	\$0	\$200							0.19	

YEAR 2023	State No.
--------------	-----------

ASSESSMENT ROLL FOR FOX LAKE Dodge COUNTY

KEY TO
CODES

1.A - RESIDENTIAL
2.B - COMMERCIAL
3.C - MANUFACTURING
4.D - AGRICULTURAL

5.E - UNDEVELOPED
5m - AGRICULTURAL FOREST
6.F - PRODUCTIVE FOREST LANDS
7.G - OTHER

1. PFC REG. ENTERED BEFORE 1/1/72
2. PFC REG. ENTERED AFTER 12/31/71
3. PFC SPECIAL CLASSIFICATION
4. COUNTY FOREST CROP
5. MFL OPEN ENTERED AFTER 2004
6. MFL CLOSED ENTERED AFTER 2004
7. MFL OPEN ENTERED BEFORE 2005
8. MFL CLOSED ENTERED BEFORE 2005

1. FEDERAL
2. STATE
3. COUNTY
4. OTHER

EXEMPT FROM GEN.
PROPERTY TAXTOTAL
ACRES
THIS
LINE

PARCEL NUMBER		SCHOOL DIST.	VOL/PAGE - REG. DEEDS	TOTAL ACRES OF DESC.	ACREAGE & VALUE OF DESCRIPTION SUBJECT TO GENERAL PROPERTY TAX							EXEMPT FROM GEN. PROPERTY TAX		ACRES THIS LINE
NAME & ADDRESS		SEC. TN. RANGE DESCRIPTION OF PROPERTY		C O D E	ACRES	LAND VALUE	IMPROVEMENT VALUE	TOTAL VALUE	C O D E	ACRES	VALUE	C O D E	ACRES	
018-1313-0434-001 01813130434001 JUDITH G ABEL REVOCABLE LIVING TRUST DATED JULY 9 2018 N11751 MAAS RD RANDOLPH, WI, 53956		Randolph SCHOOL DISTRICT 4634	N11751 MAAS RD LOT 1 CSM V3 P245 BEING PT SE1/4 SW1/4 SEC 4	A	0.60	\$22,900	\$92,800	\$115,700						0.60
018-1313-0434-002 01813130434002 ESTELLA E FITCH, DANIEL H FITCH W11178 LAKE EMILY RD RANDOLPH, WI, 53956		Randolph SCHOOL DISTRICT 4634	W11178 LAKE EMILY RD LOT 2 CSM IN V3 P245 BEING PT SE1/4 SW1/4 SEC 4	A	2.40	\$48,000	\$250,800	\$298,800						2.40
018-1313-0434-003 01813130434003 STEVEN A DAVISON, ANNA N DAVISON W1645 LAKE MARIA RD MARKESAN, WI, 53946		WAUPUN SCHOOL DISTRICT 6216	N11750 MAAS RD PT OF E1/2 SW1/4 SEC 4 COM AT A POINT IN CTR OF OLD CTH A WHERE SD RD INTR S LN OF SEC 4 TH E ON S LN OF SEC 4 825 FT TH N 1468.50 FT TH W 825 FT TO CTR OF OLD CTH A TH S ALG CTR OF OLD CTH A 1468.50 FT TO POB EX HWY DESC IN V354 P349 EX THAT PT LOT 1 CSM 483 IN V6 P289 LYG IN ABOVE DESC PARC	E E D G	1.24 10.70 14.08 1.75	\$100 \$10,700 \$4,900 \$24,500	\$0 \$0 \$0 \$120,900	\$100 \$10,700 \$4,900 \$145,400						27.77
Parcel Total					27.77	\$40,200	\$120,900	\$161,100		0.00	\$0		0.00	
018-1313-0434-004 01813130434004 BRADLEY J SMITH, JILL M SMITH W11108 LAKE EMILY RD RANDOLPH, WI, 53956		WAUPUN SCHOOL DISTRICT 6216	W11108 LAKE EMILY RD LOT 1 CSM 483 IN V6 P289 BEING PT SE1/4 SW1/4 & PT SW1/4 SE1/4 SEC 4 EX THAT PT LYG IN SD SW1/4 SE1/4 S OF CL LAKE EMILY RD AS DESC IN DOC# 1155473 & EX THAT PT LYG IN SD SE1/4 SW1/4 S OF CL LAKE EMILY RD AS DESC IN DOC# 1158163	A	1.32	\$28,100	\$175,200	\$203,300						1.32

YEAR 2023	State No.
--------------	-----------

ASSESSMENT ROLL FOR FOX LAKE Dodge COUNTY

KEY TO
CODES

1.A - RESIDENTIAL
2.B - COMMERCIAL
3.C - MANUFACTURING
4.D - AGRICULTURAL

5.E - UNDEVELOPED
5m - AGRICULTURAL FOREST
6.F - PRODUCTIVE FOREST LANDS
7.G - OTHER

1. PFC REG. ENTERED BEFORE 1/1/72
2. PFC REG. ENTERED AFTER 12/31/71
3. PFC SPECIAL CLASSIFICATION
4. COUNTY FOREST CROP
5. MFL OPEN ENTERED AFTER 2004
6. MFL CLOSED ENTERED AFTER 2004
7. MFL OPEN ENTERED BEFORE 2005
8. MFL CLOSED ENTERED BEFORE 2005

1. FEDERAL
2. STATE
3. COUNTY
4. OTHER

EXEMPT FROM GEN.
PROPERTY TAXTOTAL
ACRES
THIS
LINE

PARCEL NUMBER	SCHOOL DIST.	VOL/PAGE - REG. DEEDS	TOTAL ACRES	ACREAGE & VALUE OF DESCRIPTION SUBJECT TO GENERAL PROPERTY TAX					5. MFL OPEN ENTERED AFTER 2004 6. MFL CLOSED ENTERED AFTER 2004 7. MFL OPEN ENTERED BEFORE 2005 8. MFL CLOSED ENTERED BEFORE 2005		EXEMPT FROM GEN. PROPERTY TAX		ACRES THIS LINE	
			OF DESC.											
NAME & ADDRESS		SEC. TN. RANGE DESCRIPTION OF PROPERTY		C O D E	ACRES	LAND VALUE	IMPROVEMENT VALUE	TOTAL VALUE	C O D E	ACRES	VALUE	C O D E	ACRES	
018-1313-0441-000 01813130441000 MARCUS A ALEXANDER W9828 LAKE EMILY RD WAUPUN, WI, 53963	WAUPUN SCHOOL DISTRICT 6216	N11887 BUBOLZ RD SE1/4 NE1/4 & THAT PT OF E 56 AC OF E1/2 SE1/4 SEC 4 LYG IN NE1/4 SE1/4		E	1.00	\$1,000	\$0	\$1,000						66.76
				D	63.26	\$21,900	\$0	\$21,900						
				G	1.50	\$21,000	\$25,300	\$46,300						
				E	1.00	\$100	\$0	\$100						
				Parcel Total			66.76	\$44,000						
018-1313-0442-000 01813130442000 KEVEN SCHULTZ INC W10356 COUNTY ROAD F FOX LAKE, WI, 53933	WAUPUN SCHOOL DISTRICT 6216	0 PT NE1/4 SW1/4 PT NW1/4 SE 1/4 PT NE1/4 SE1/4 SEC 4 COM E1/4 COR SD SEC TH W 924 FT TO POB TH S 1171.50 FT TH W TO HWY TH N ALG CL OF HWY TO N LN NE1/4 SW1/4 TH E TO POB EX 1.82 AC HWY DESC IN V355 P18 EX LOT 1 OF CSM 766 IN V7 P206 EX LOT 1 OF CSM 2763 IN V16 230		D	43.55	\$15,100	\$0	\$15,100						43.55
				Parcel Total										
018-1313-0442-001 01813130442001 DEAN C COOK III, SUSAN M COOK W10308 SHORECREST DR FOX LAKE, WI, 53933	WAUPUN SCHOOL DISTRICT 6216	0 LOT 1 CSM 2763 IN V16 P230 BEING PT NE1/4 SW1/4 PT NW1/4 SE1/4 & PT NE1/4 SE1/4 SEC 4 EX THAT PT DESC IN V1073 P452		F	22.82	\$84,400	\$0	\$84,400						22.82
				Parcel Total										
018-1313-0443-000 01813130443000 MARCUS A ALEXANDER W9828 LAKE EMILY RD WAUPUN, WI, 53963	WAUPUN SCHOOL DISTRICT 6216	0 BUBOLZ RD PT SE1/4,PT E1/2 SW1/4 SEC 4 COM 924 FT W OF SE COR SEC 4 TH N 1468.5 FT TH W TO A PT 825 FT E OF CEN OF CTH A TH S TO S LN OF SEC 4 TH E TO POB EX LOT 1 OF CSM 483 IN V6 P289		5M	4.75	\$9,000	\$0	\$9,000						61.77
				E	5.29	\$5,300	\$0	\$5,300						
				D	49.73	\$17,200	\$0	\$17,200						
				E	0.50	\$2,000	\$0	\$2,000						
				E	1.50	\$200	\$0	\$200						
Parcel Total			61.77	\$33,700	\$0	\$33,700		0.00	\$0		0.00			

YEAR 2023	State No.
--------------	-----------

ASSESSMENT ROLL FOR FOX LAKE Dodge COUNTY

2023				KEY TO CODES ▶		1.A - RESIDENTIAL 2.B - COMMERCIAL 3.C - MANUFACTURING 4.D - AGRICULTURAL		5.E - UNDEVELOPED 5m - AGRICULTURAL FOREST 6.F - PRODUCTIVE FOREST LANDS 7.G - OTHER		1. PFC REG. ENTERED BEFORE 1/1/72 2. PFC REG. ENTERED AFTER 12/31/71 3. PFC SPECIAL CLASSIFICATION 4. COUNTY FOREST CROP 5. MFL OPEN ENTERED AFTER 2004 6. MFL CLOSED ENTERED AFTER 2004 7. MFL OPEN ENTERED BEFORE 2005 8. MFL CLOSED ENTERED BEFORE 2005		1. FEDERAL 2. STATE 3. COUNTY 4. OTHER		TOTAL ACRES THIS LINE		
PARCEL NUMBER		SCHOOL DIST.	VOL/PAGE - REG. DEEDS		TOTAL ACRES OF DESC.		ACREAGE & VALUE OF DESCRIPTION SUBJECT TO GENERAL PROPERTY TAX								EXEMPT FROM GEN. PROPERTY TAX	
NAME & ADDRESS		SEC. TN. RANGE DESCRIPTION OF PROPERTY			C O D E	ACRES	LAND VALUE	IMPROVEMENT VALUE	TOTAL VALUE	C O D E	ACRES	VALUE	C O D E		ACRES	
018-1313-0444-000 01813130444000 WAUPUN SCHOOL DISTRICT 6216 MARCUS A ALEXANDER W9828 LAKE EMILY RD WAUPUN, WI, 53963		0 BUBOLZ RD THAT PT OF E 56 AC OF E1/2 SE1/4 SEC 4 LYG IN SE1/4 SE1/4			5M D E E	2.47 22.12 2.37 1.00	\$4,700 \$7,700 \$9,500 \$100	\$0 \$0 \$0 \$0	\$4,700 \$7,700 \$9,500 \$100						27.96	
		Parcel Total				27.96	\$22,000	\$0	\$22,000		0.00	\$0		0.00		
018-1313-0511-001 01813130511001 MARKESAN SCHOOL DISTRICT 3325 ANGELA R ULMA W11353 COUNTY ROAD AW RANDOLPH, WI, 53956		W11353 COUNTY ROAD AW THAT PT GL 1 (IN NE1/4 NE1/4) SEC 5 DESC AS PARCEL I IN V651 P985 EX PARC DESC IN DOC# 1243195 (BEING CORRECTION OF DOC# 1242000) ALSO THAT PT SD GL 1 DESC AS PARCEL II IN V651 P985			A	1.15	\$93,700	\$98,000	\$191,700						1.15	
018-1313-0511-002 01813130511002 MARKESAN SCHOOL DISTRICT 3325 MIKE SCHULTEIS PROPERTY MANAGEMENT LLC N2704 S RESTHAVEN RD RUBICON, WI, 53078		W11363 COUNTY ROAD AW THAT PT GL 1 (IN NE1/4 NE1/4) SEC 5 AS DESC IN V618 P16 ALSO THAT PT SD GL 1 AS DESC IN DOC# 1243195 (BEING CORRECTION OF DOC# 1242000)			A	0.64	\$89,100	\$153,400	\$242,500						0.64	
018-1313-0511-003 01813130511003 WAUPUN SCHOOL DISTRICT 6216 KEN & ANN STRACK FAMILY TRUST DATED MARCH 21 2015 2229 N HURON ST ARLINGTON HEIGHTS, IL, 60004		W11369 COUNTY ROAD AW LOT 2 CSM V2 P284 BEING PT NE1/4 NE1/4 SEC 5			A	0.62	\$119,200	\$177,200	\$296,400						0.62	

YEAR
2023

State No.

ASSESSMENT ROLL FOR FOX LAKE Dodge COUNTY

KEY TO
CODES1.A - RESIDENTIAL
2.B - COMMERCIAL
3.C - MANUFACTURING
4.D - AGRICULTURAL5.E - UNDEVELOPED
5m - AGRICULTURAL FOREST
6.F - PRODUCTIVE FOREST LANDS
7.G - OTHER1. PFC REG. ENTERED BEFORE 1/1/72
2. PFC REG. ENTERED AFTER 12/31/71
3. PFC SPECIAL CLASSIFICATION
4. COUNTY FOREST CROP
5. MFL OPEN ENTERED AFTER 2004
6. MFL CLOSED ENTERED AFTER 2004
7. MFL OPEN ENTERED BEFORE 2005
8. MFL CLOSED ENTERED BEFORE 20051. FEDERAL
2. STATE
3. COUNTY
4. OTHEREXEMPT FROM GEN.
PROPERTY TAXTOTAL
ACRES
THIS
LINE

PARCEL NUMBER	SCHOOL DIST.	VOL/PAGE - REG. DEEDS	TOTAL ACRES OF DESC.	ACREAGE & VALUE OF DESCRIPTION SUBJECT TO GENERAL PROPERTY TAX								EXEMPT FROM GEN. PROPERTY TAX		TOTAL ACRES THIS LINE
NAME & ADDRESS	SEC. TN. RANGE DESCRIPTION OF PROPERTY	C O D E	ACRES	LAND VALUE	IMPROVEMENT VALUE	TOTAL VALUE	C O D E	ACRES	VALUE	C O D E	ACRES			
018-1313-0511-004 01813130511004 PATRICK A KWIATKOWSKI, LYNNETTE A KWIATKOWSKI 5161 S 58TH STR GREENFIELD, WI, 53220	WAUPUN SCHOOL DISTRICT 6216 W11377 COUNTY ROAD AW LOT 1 CSM V2 P284 BEING PT NE1/4 NE1/4 SEC 5	A	0.72	\$127,400	\$66,600	\$194,000								0.72
018-1313-0511-005 01813130511005 NICOLE LAURIE CRESCIO, BENJAMIN JOHN HARPER W11391 COUNTY ROAD AW RANDOLPH, WI, 53956	WAUPUN SCHOOL DISTRICT 6216 W11391 COUNTY ROAD AW PT N1/2 NE1/4 SEC 5 AS DESC IN V319 P688 EX W 196.5 FT EX E 250 FT EX 0.25 AC HWY DESC IN V375 P293	A	1.45	\$153,000	\$260,600	\$413,600								1.45
018-1313-0511-006 01813130511006 MATTHEW M GILBERT, COLLEEN C GILBERT 18205 ELM TERRACE DR BROOKFIELD, WI, 53045	WAUPUN SCHOOL DISTRICT 6216 W11417 COUNTY ROAD AW PT N1/2 NE1/4 SEC 5 AS DESC IN V356 P61 EX 0.21 AC HWY DESC IN V375 P295	A	1.49	\$153,000	\$161,800	\$314,800								1.49
018-1313-0512-001 01813130512001 EUGENE G MICH, MARION M MICH 1010 MIDDLE RIDGE DR HUBERTUS, WI, 53033	WAUPUN SCHOOL DISTRICT 6216 MICH RD LOT 2 CSM 1874 IN V12 P172 BEING PT GL 1 IN NW1/4 NE1/4 SEC 5	A	1.44	\$82,600	\$0	\$82,600								1.44

YEAR
2023

State No.

ASSESSMENT ROLL FOR FOX LAKE Dodge COUNTYKEY TO
CODES1.A - RESIDENTIAL
2.B - COMMERCIAL
3.C - MANUFACTURING
4.D - AGRICULTURAL5.E - UNDEVELOPED
5m - AGRICULTURAL FOREST
6.F - PRODUCTIVE FOREST LANDS
7.G - OTHER1. PFC REG. ENTERED BEFORE 1/1/72
2. PFC REG. ENTERED AFTER 12/31/71
3. PFC SPECIAL CLASSIFICATION
4. COUNTY FOREST CROP
5. MFL OPEN ENTERED AFTER 2004
6. MFL CLOSED ENTERED AFTER 2004
7. MFL OPEN ENTERED BEFORE 2005
8. MFL CLOSED ENTERED BEFORE 20051. FEDERAL
2. STATE
3. COUNTY
4. OTHEREXEMPT FROM GEN.
PROPERTY TAX**TOTAL
ACRES
THIS
LINE**

PARCEL NUMBER	SCHOOL DIST.	VOL/PAGE - REG. DEEDS	TOTAL ACRES OF DESC.	ACREAGE & VALUE OF DESCRIPTION SUBJECT TO GENERAL PROPERTY TAX				6. MFL CLOSED ENTERED AFTER 2004 7. MFL OPEN ENTERED BEFORE 2005 8. MFL CLOSED ENTERED BEFORE 2005			EXEMPT FROM GEN. PROPERTY TAX		ACRES THIS LINE
NAME & ADDRESS	SEC. TN. RANGE DESCRIPTION OF PROPERTY	C O D E	ACRES	LAND VALUE	IMPROVEMENT VALUE	TOTAL VALUE	C O D E	ACRES	VALUE	C O D E	ACRES		
018-1313-0512-002 01813130512002 THOMAS KRYSTOWIAK, MARIANNE KRYSTOWIAK 1241 RIDGESIDE RD OCONOMOWOC, WI, 53066	WAUPUN SCHOOL DISTRICT 6216 MICH RD LOT 3 CSM 1874 IN V12 P172 BEING PT GOVT LOT 1 IN NW1/4 NE1/4 SEC 5	A	1.25	\$83,600	\$0	\$83,600						1.25	
018-1313-0512-003 01813130512003 RICHARD J KOWALEWSKI, ANN C KOWALEWSKI 650 LAUREATE DR PEWAUKEE, WI, 53072	WAUPUN SCHOOL DISTRICT 6216 MICH RD LOT 4 CSM 1874 IN V12 P172 BEING PT GL 1 IN NW1/4 FRAC NE1/4 SEC 5	A	1.15	\$95,000	\$800	\$95,800						1.15	
018-1313-0512-004 01813130512004 C/O KATHLEEN JOSTEN EUGENE M MICH N22W22263 MEADOWOOD CT WAUKESHA, WI, 53186	WAUPUN SCHOOL DISTRICT 6216 W11467 COUNTY ROAD AW LOT 1 AS DESC IN CSM V1 P181 & BEING PT OF GL 1 SEC 5	A	1.55	\$123,600	\$131,900	\$255,500						1.55	
018-1313-0512-005 01813130512005 G & K JONAS TRUST 61 LUCILLE ST FORT ATKINSON, WI, 53538	WAUPUN SCHOOL DISTRICT 6216 W11457 COUNTY ROAD AW LOT 2 OF CSM IN V1 P181 BEING PT OF GL 1 SEC 5	A	1.85	\$74,200	\$98,900	\$173,100						1.85	

YEAR
2023

State No.

ASSESSMENT ROLL FOR FOX LAKE Dodge COUNTY

KEY TO
CODES1.A - RESIDENTIAL
2.B - COMMERCIAL
3.C - MANUFACTURING
4.D - AGRICULTURAL5.E - UNDEVELOPED
5m - AGRICULTURAL FOREST
6.F - PRODUCTIVE FOREST LANDS
7.G - OTHER1. PFC REG. ENTERED BEFORE 1/1/72
2. PFC REG. ENTERED AFTER 12/31/71
3. PFC SPECIAL CLASSIFICATION
4. COUNTY FOREST CROP
5. MFL OPEN ENTERED AFTER 2004
6. MFL CLOSED ENTERED AFTER 2004
7. MFL OPEN ENTERED BEFORE 2005
8. MFL CLOSED ENTERED BEFORE 20051. FEDERAL
2. STATE
3. COUNTY
4. OTHEREXEMPT FROM GEN.
PROPERTY TAXTOTAL
ACRES
THIS
LINE

PARCEL NUMBER	SCHOOL DIST.	VOL/PAGE - REG. DEEDS	TOTAL ACRES OF DESC.	ACREAGE & VALUE OF DESCRIPTION SUBJECT TO GENERAL PROPERTY TAX						6. MFL CLOSED ENTERED AFTER 2004 7. MFL OPEN ENTERED BEFORE 2005 8. MFL CLOSED ENTERED BEFORE 2005		EXEMPT FROM GEN. PROPERTY TAX		ACRES THIS LINE
NAME & ADDRESS				ACRES	LAND VALUE	IMPROVEMENT VALUE	TOTAL VALUE	C O D E	ACRES	VALUE	C O D E	ACRES		
018-1313-0512-006 01813130512006 LEE A JONAS REVOCABLE LIVING TRUST 326 FOSTER ST #107 FORT ATKINSON, WI, 53538	WAUPUN SCHOOL DISTRICT 6216		W11451 COUNTY ROAD AW LOT 3 CSM IN V1 P181 BEING PT GL 1 SEC 5	A	1.11	\$123,600	\$106,200	\$229,800						1.11
018-1313-0512-007 01813130512007 JODY L REVELS W11443 COUNTY ROAD AW RANDOLPH, WI, 53956	WAUPUN SCHOOL DISTRICT 6216		W11443 COUNTY ROAD AW PARC 1 CSM IN V1 P160 BEING PT GOVT LOT 1 SEC 5 EX 0.03 AC HWY DESC IN V375 P303	A	0.47	\$20,800	\$146,300	\$167,100						0.47
018-1313-0512-008 01813130512008 PATRICIA KIELISZEWSKI W11433 COUNTY ROAD AW RANDOLPH, WI, 53956	WAUPUN SCHOOL DISTRICT 6216		W11433 COUNTY ROAD AW PARC A CSM V4 P188 BEING PT NW1/4 NE1/4 SEC 5	A	0.46	\$19,600	\$102,500	\$122,100						0.46
018-1313-0512-009 01813130512009 MICHAEL E KRUEGER W11435 COUNTY ROAD AW RANDOLPH, WI, 53956	WAUPUN SCHOOL DISTRICT 6216		W11435 COUNTY ROAD AW PARC B IN CSM V4 P188 BEING PT NW1/4 NE1/4 SEC 5	A	0.63	\$103,400	\$139,800	\$243,200						0.63

YEAR
2023

State No.

ASSESSMENT ROLL FOR FOX LAKE Dodge COUNTY

KEY TO
CODES1.A - RESIDENTIAL
2.B - COMMERCIAL
3.C - MANUFACTURING
4.D - AGRICULTURAL5.E - UNDEVELOPED
5m - AGRICULTURAL FOREST
6.F - PRODUCTIVE FOREST LANDS
7.G - OTHER1. PFC REG. ENTERED BEFORE 1/1/72
2. PFC REG. ENTERED AFTER 12/31/71
3. PFC SPECIAL CLASSIFICATION
4. COUNTY FOREST CROP
5. MFL OPEN ENTERED AFTER 2004
6. MFL CLOSED ENTERED AFTER 2004
7. MFL OPEN ENTERED BEFORE 2005
8. MFL CLOSED ENTERED BEFORE 20051. FEDERAL
2. STATE
3. COUNTY
4. OTHEREXEMPT FROM GEN.
PROPERTY TAXTOTAL
ACRES
THIS
LINE

PARCEL NUMBER	SCHOOL DIST.	VOL/PAGE - REG. DEEDS	TOTAL ACRES OF DESC.	ACREAGE & VALUE OF DESCRIPTION SUBJECT TO GENERAL PROPERTY TAX								EXEMPT FROM GEN. PROPERTY TAX		TOTAL ACRES THIS LINE
NAME & ADDRESS	SEC. TN. RANGE DESCRIPTION OF PROPERTY	C O D E	ACRES	LAND VALUE	IMPROVEMENT VALUE	TOTAL VALUE	C O D E	ACRES	VALUE	C O D E	ACRES			
018-1313-0512-010 01813130512010 MICHAEL E KRUEGER, LACEY KRANSKI W11435 COUNTY ROAD AW RANDOLPH, WI, 53956	WAUPUN SCHOOL DISTRICT 6216 COUNTY RD AW A 66 FT WIDE PARC USED AS PRIVATE RD AS DESC IN V466 P986 BEING PT FRAC NW1/4 NE1/4 SEC 5 EX HWY DESC IN V375 P301	A	0.83	\$65,000	\$0	\$65,000								0.83
018-1313-0512-011 01813130512011 NORMAN A TIMMERMAN, KAREN J TIMMERMAN W148 N7346 WOODLAND DR MENOMONEE FALLS, WI, 53051	WAUPUN SCHOOL DISTRICT 6216 W11437 COUNTY ROAD AW THAT PT GL 1 SEC 5 AS DESC IN V249 P513	A	0.26	\$100,000	\$111,600	\$211,600								0.26
018-1313-0512-014 01813130512014 LACEY KRANSKI W11427 COUNTY ROAD AW RANDOLPH, WI, 53956	WAUPUN SCHOOL DISTRICT 6216 W11427 COUNTY ROAD AW LOT 1 CSM 7545 IN V52 P198 BEING PARC 4, 5 & 6 CSM V1 P65 BEING PT FRAC NW1/4 NE1/4 SEC 5	A	1.51	\$100,000	\$167,400	\$267,400								1.51
018-1313-0512-015 01813130512015 WILLIAM MICH 20 PARK CIR FOND DU LAC, WI, 54935	WAUPUN SCHOOL DISTRICT 6216 MICH RD LOT 1 CSM 4221 IN V26 P179 BEING PT GL 1 IN NW1/4 FRAC NE1/4 SEC 5	A	1.20	\$20,400	\$0	\$20,400								1.20

294

295

296

297

YEAR
2023

State No.

ASSESSMENT ROLL FOR FOX LAKE Dodge COUNTY

KEY TO
CODES1.A - RESIDENTIAL
2.B - COMMERCIAL
3.C - MANUFACTURING
4.D - AGRICULTURAL5.E - UNDEVELOPED
5m - AGRICULTURAL FOREST
6.F - PRODUCTIVE FOREST LANDS
7.G - OTHER1. PFC REG. ENTERED BEFORE 1/1/72
2. PFC REG. ENTERED AFTER 12/31/71
3. PFC SPECIAL CLASSIFICATION
4. COUNTY FOREST CROP
5. MFL OPEN ENTERED AFTER 2004
6. MFL CLOSED ENTERED AFTER 2004
7. MFL OPEN ENTERED BEFORE 2005
8. MFL CLOSED ENTERED BEFORE 20051. FEDERAL
2. STATE
3. COUNTY
4. OTHEREXEMPT FROM GEN.
PROPERTY TAXTOTAL
ACRES
THIS
LINE

PARCEL NUMBER	SCHOOL DIST.	VOL/PAGE - REG. DEEDS	TOTAL ACRES OF DESC.	ACREAGE & VALUE OF DESCRIPTION SUBJECT TO GENERAL PROPERTY TAX							6. MFL CLOSED ENTERED AFTER 2004 7. MFL OPEN ENTERED BEFORE 2005 8. MFL CLOSED ENTERED BEFORE 2005		EXEMPT FROM GEN. PROPERTY TAX		ACRES THIS LINE
NAME & ADDRESS		SEC. TN. RANGE DESCRIPTION OF PROPERTY	C O D E	ACRES	LAND VALUE	IMPROVEMENT VALUE	TOTAL VALUE	C O D E	ACRES	VALUE	C O D E	ACRES			
018-1313-0512-016 01813130512016 DENNIS W DRAVES W11498 MICH RD RANDOLPH, WI, 53956	WAUPUN SCHOOL DISTRICT 6216	W11498 MICH RD LOT 2 CSM 4107 IN V25 P203 BEING PT GL 1 IN NW1/4 FRAC NE1/4 SEC 5	A	1.31	\$35,800	\$270,800	\$306,600						1.31		
018-1313-0513-000 01813130513000 W10543 COUNTY ROAD F TOWN OF FOX LAKE PO BOX 124 FOX LAKE, WI, 53933	WAUPUN SCHOOL DISTRICT 6216	PT OF GOVT LOT 2 IN SE1/4 NW1/4 & SW1/4 NE1/4 SEC 5 AS DESC IN V351 P515									X4	0.20	0.20		
018-1313-0521-000 01813130521000 COUNTY LINE ACRES LLC W1275 SUNNY DR MARKESAN, WI, 53946	MARKESAN SCHOOL DISTRICT 3325	PT FRAC NE1/4 NW1/4 & PT FRAC NW1/4 NE1/4 SEC 5 AS DESC IN V123 P100 EX 1.18 ACRE HWY DESC IN V375 P307	E D 5M	0.84 14.35 1.13	\$800 \$5,000 \$2,100	\$0 \$0 \$0	\$800 \$5,000 \$2,100						16.32		
Parcel Total					16.32	\$7,900	\$0	\$7,900		0.00	\$0		0.00		
018-1313-0521-003 01813130521003 COUNTY LINE ACRES LLC W1275 SUNNY DR MARKESAN, WI, 53946	MARKESAN SCHOOL DISTRICT 3325	W11609 COUNTY ROAD AW THAT PT NW1/4 NW1/4 SEC 5 AS DESC IN V106 P403 ALSO THAT PT NE1/4 NW1/4 SEC 5 AS DESC IN V106 P407 EX HWY DESC IN V375 P309	5M D E G	1.00 9.55 2.00 1.32	\$1,900 \$3,300 \$8,000 \$18,400	\$0 \$0 \$0 \$166,900	\$1,900 \$3,300 \$8,000 \$185,300						13.87		
Parcel Total					13.87	\$31,600	\$166,900	\$198,500		0.00	\$0		0.00		

YEAR 2023	State No.
--------------	-----------

ASSESSMENT ROLL FOR FOX LAKE Dodge COUNTY

KEY TO
CODES

1.A - RESIDENTIAL
2.B - COMMERCIAL
3.C - MANUFACTURING
4.D - AGRICULTURAL

5.E - UNDEVELOPED
5m - AGRICULTURAL FOREST
6.F - PRODUCTIVE FOREST LANDS
7.G - OTHER

1. PFC REG. ENTERED BEFORE 1/1/72
2. PFC REG. ENTERED AFTER 12/31/71
3. PFC SPECIAL CLASSIFICATION
4. COUNTY FOREST CROP
5. MFL OPEN ENTERED AFTER 2004
6. MFL CLOSED ENTERED AFTER 2004
7. MFL OPEN ENTERED BEFORE 2005
8. MFL CLOSED ENTERED BEFORE 2005

1. FEDERAL
2. STATE
3. COUNTY
4. OTHER

EXEMPT FROM GEN.
PROPERTY TAXTOTAL
ACRES
THIS
LINE

PARCEL NUMBER		SCHOOL	VOL/PAGE - REG. DEEDS	TOTAL ACRES	ACREAGE & VALUE OF DESCRIPTION						5. MFL CLOSED ENTERED AFTER 2004 6. MFL CLOSED ENTERED AFTER 2004 7. MFL OPEN ENTERED BEFORE 2005 8. MFL CLOSED ENTERED BEFORE 2005		EXEMPT FROM GEN. PROPERTY TAX		ACRES THIS LINE		
		DIST.		OF DESC.	SUBJECT TO GENERAL PROPERTY TAX												
NAME & ADDRESS			SEC. TN. RANGE DESCRIPTION OF PROPERTY		C O D E	ACRES	LAND VALUE	IMPROVEMENT VALUE	TOTAL VALUE	C O D E	ACRES	VALUE	C O D E	ACRES			
018-1313-0523-000 01813130523000	WAUPUN SCHOOL DISTRICT 6216	0	5M E E D	NE1/4 NW1/4, NW1/4 NW1/4, SW1/4	15.53	\$29,500	\$0	\$29,500							147.63		
		NW1/4 & GL 2 SEC 5 EX PARC DESC IN		8.70	\$34,800	\$0	\$34,800										
		V351 P515 EX HWY DESC IN V375 P307 EX		4.00	\$4,000	\$0	\$4,000										
		HWY DESC IN V375 P309 EX HWY DESC IN		119.40	\$41,300	\$0	\$41,300										
		V375 P315 EX HWY DESC IN V376 P245 EX															
COUNTY LINE ACRES LLC W1275 SUNNY DR MARKESAN, WI, 53946		PARC DESC IN V123 P100 ALSO PARC IN NW COR OF NE1/4 SW1/4 SEC 5 BEING 330 FT E-W & 396 FT N-S ALSO N1/5 OF W1/4 OF N1/2 OF NW1/4 SW1/4 SEC 5 ALSO E3/4 OF NW1/4 SW1/4 & E3/4 OF N1/2 OF SW1/4 SW1/4 SEC 5 EX PARC DESC IN DOC# 1248675 (BEING PARC 1 AS DESC IN DOC# 1260460 (BEING A CORRECTION TO DOC#1257956) EX PARC DESC IN															
Parcel Total					147.63	\$109,600	\$0	\$109,600		0.00	\$0		0.00				
018-1313-0532-001 01813130532001	WAUPUN SCHOOL DISTRICT 6216		E D 5M		3.97	\$15,900	\$0	\$15,900							13.78		
				7.66	\$2,700	\$0	\$2,700										
				2.15	\$4,100	\$0	\$4,100										
		0 COUNTY ROAD AW THAT PT PARC DESC IN DOC# 1003353 LYG IN W1/2 SW1/4 SEC 5															
		Parcel Total					13.78	\$22,700								\$0	\$22,700
018-1313-0533-001 01813130533001	Randolph SCHOOL DISTRICT 4634		E F D		5.12	\$20,500	\$0	\$20,500							12.73		
				6.41	\$23,700	\$0	\$23,700										
				1.20	\$400	\$0	\$400										
		BLANCAE RD W3/4 OF S1/2 OF SW1/4 SW1/4 SEC 5 EX N 100 FT															
		Parcel Total					12.73	\$44,600								\$0	\$44,600
BETTY JANE RUENGER, CHRISTINA RUENGER W9746 COUNTY ROAD F FOX LAKE, WI, 53933																	

YEAR 2023	State No.
--------------	-----------

ASSESSMENT ROLL FOR FOX LAKE Dodge COUNTY

2023				KEY TO CODES ▶		1.A - RESIDENTIAL 2.B - COMMERCIAL 3.C - MANUFACTURING 4.D - AGRICULTURAL		5.E - UNDEVELOPED 5m - AGRICULTURAL FOREST 6.F - PRODUCTIVE FOREST LANDS 7.G - OTHER		1. PFC REG. ENTERED BEFORE 1/1/72 2. PFC REG. ENTERED AFTER 12/31/71 3. PFC SPECIAL CLASSIFICATION 4. COUNTY FOREST CROP 5. MFL OPEN ENTERED AFTER 2004 6. MFL CLOSED ENTERED AFTER 2004 7. MFL OPEN ENTERED BEFORE 2005 8. MFL CLOSED ENTERED BEFORE 2005		1. FEDERAL 2. STATE 3. COUNTY 4. OTHER		TOTAL ACRES THIS LINE	
PARCEL NUMBER		SCHOOL DIST.	VOL/PAGE - REG. DEEDS	TOTAL ACRES OF DESC.		ACREAGE & VALUE OF DESCRIPTION SUBJECT TO GENERAL PROPERTY TAX							EXEMPT FROM GEN. PROPERTY TAX		
NAME & ADDRESS		SEC. TN. RANGE DESCRIPTION OF PROPERTY		C O D E	ACRES	LAND VALUE	IMPROVEMENT VALUE	TOTAL VALUE	C O D E	ACRES	VALUE	C O D E	ACRES		
018-1313-0534-000 01813130534000 JACK'S PRIDE FARMS INC N11898 STATE FARM 73 RANDOLPH, WI, 53956		Randolph SCHOOL DISTRICT 4634	0 THAT PT OF GL 3, SE1/4 SW1/4 & NE1/4 SW1/4 AS DESC IN DOC# 1121793 ALSO E1/4 OF S1/2 OF SW1/4 SW1/4 & N 100 FT OF W3/4 OF S1/2 OF SD 1/4 1/4 ALSO THAT PT NW1/4 SW1/4 & SW1/4 SW1/4 AS DESC IN DOC# 1248675 ALL BEING IN SEC 5	5M E E D	20.00 2.50 0.50 60.12	\$38,000 \$10,000 \$500 \$20,800	\$0 \$0 \$0 \$0	\$38,000 \$10,000 \$500 \$20,800						83.12	
			Parcel Total		83.12	\$69,300	\$0	\$69,300		0.00	\$0		0.00		
018-1313-0542-002 01813130542002 RICHARD W COUCH, KATHI L COUCH S64W35513 PIPER RD EAGLE, WI, 53119		Randolph SCHOOL DISTRICT 4634	W11514 LAKE DR LOT 4 CSM 3668 IN V22 P113 BEING PT GL 3 SEC 5	A	10.64	\$146,400	\$33,000	\$179,400						10.64	
018-1313-0542-003 01813130542003 CARL J WIERSMA, WENDY S WIERSMA W11510 LAKE DR RANDOLPH, WI, 53956		Randolph SCHOOL DISTRICT 4634	W11510 LAKE DR LOT 1 CSM 4646 IN V29 P273 BEING PT NE1/4 SW1/4 & PT GL 3 SEC 5	A	2.77	\$102,700	\$266,600	\$369,300						2.77	
018-1313-0542-004 01813130542004 JOHN DOHERTY, CAROLYN DOHERTY 282 E FOREST AVE ELMHURST, IL, 60126		Randolph SCHOOL DISTRICT 4634	W11492 LAKE DR LOT 2 CSM 5462 IN V36 P27 BEING PT GL 3 SEC 5	A	2.35	\$128,800	\$331,100	\$459,900						2.35	

YEAR
2023

State No.

ASSESSMENT ROLL FOR FOX LAKE Dodge COUNTY

KEY TO
CODES1.A - RESIDENTIAL
2.B - COMMERCIAL
3.C - MANUFACTURING
4.D - AGRICULTURAL5.E - UNDEVELOPED
5m - AGRICULTURAL FOREST
6.F - PRODUCTIVE FOREST LANDS
7.G - OTHER1. PFC REG. ENTERED BEFORE 1/1/72
2. PFC REG. ENTERED AFTER 12/31/71
3. PFC SPECIAL CLASSIFICATION
4. COUNTY FOREST CROP
5. MFL OPEN ENTERED AFTER 2004
6. MFL CLOSED ENTERED AFTER 2004
7. MFL OPEN ENTERED BEFORE 2005
8. MFL CLOSED ENTERED BEFORE 20051. FEDERAL
2. STATE
3. COUNTY
4. OTHEREXEMPT FROM GEN.
PROPERTY TAXTOTAL
ACRES
THIS
LINE

PARCEL NUMBER	SCHOOL DIST.	VOL/PAGE - REG. DEEDS	TOTAL ACRES OF DESC.	ACREAGE & VALUE OF DESCRIPTION SUBJECT TO GENERAL PROPERTY TAX								EXEMPT FROM GEN. PROPERTY TAX		TOTAL ACRES THIS LINE
NAME & ADDRESS	SEC. TN. RANGE DESCRIPTION OF PROPERTY	C O D E	ACRES	LAND VALUE	IMPROVEMENT VALUE	TOTAL VALUE	C O D E	ACRES	VALUE	C O D E	ACRES			
309 018-1313-0542-005 01813130542005 JOSEPH W KUTZLER, MARIA T KUTZLER W11504 LAKE DR RANDOLPH, WI, 53956	Randolph SCHOOL DISTRICT 4634 W11504 LAKE DR LOT 1 CSM 5462 IN V36 P27 BEING PT GL 3 SEC 5	A	1.29	\$104,400	\$322,600	\$427,000								1.29
310 018-1313-0542-006 01813130542006 BARBARA A BURGER N62W37573 PARKVIEW DR OCONOMOWOC, WI, 53066	Randolph SCHOOL DISTRICT 4634 LAKE DR LOT 1 CSM 5545 IN V36 P212 BEING PT GL 3 SEC 5	A	0.92	\$105,700	\$0	\$105,700								0.92
311 018-1313-0542-007 01813130542007 BARBARA A BURGER N62W37573 PARKVIEW DR OCONOMOWOC, WI, 53066	Randolph SCHOOL DISTRICT 4634 LAKE DR LOT 1 CSM 6245 IN V42 P127 BEING PT GL 3 SEC 5	A	0.94	\$106,000	\$0	\$106,000								0.94
312 018-1313-0542-008 01813130542008 WILLARD O MANIER, AMY L MANIER W11448 LAKE DR RANDOLPH, WI, 53956	Randolph SCHOOL DISTRICT 4634 W11448 LAKE DR LOT 2 CSM 6245 IN V42 P127 BEING PT GL 3 SEC 5	A	0.99	\$106,200	\$411,100	\$517,300								0.99

YEAR
2023

State No.

ASSESSMENT ROLL FOR FOX LAKE Dodge COUNTY

KEY TO
CODES1.A - RESIDENTIAL
2.B - COMMERCIAL
3.C - MANUFACTURING
4.D - AGRICULTURAL5.E - UNDEVELOPED
5m - AGRICULTURAL FOREST
6.F - PRODUCTIVE FOREST LANDS
7.G - OTHER1. PFC REG. ENTERED BEFORE 1/1/72
2. PFC REG. ENTERED AFTER 12/31/71
3. PFC SPECIAL CLASSIFICATION
4. COUNTY FOREST CROP
5. MFL OPEN ENTERED AFTER 2004
6. MFL CLOSED ENTERED AFTER 2004
7. MFL OPEN ENTERED BEFORE 2005
8. MFL CLOSED ENTERED BEFORE 20051. FEDERAL
2. STATE
3. COUNTY
4. OTHEREXEMPT FROM GEN.
PROPERTY TAXTOTAL
ACRES
THIS
LINE

PARCEL NUMBER	SCHOOL DIST.	VOL/PAGE - REG. DEEDS	TOTAL ACRES OF DESC.	ACREAGE & VALUE OF DESCRIPTION SUBJECT TO GENERAL PROPERTY TAX								EXEMPT FROM GEN. PROPERTY TAX		TOTAL ACRES THIS LINE
NAME & ADDRESS	SEC. TN. RANGE DESCRIPTION OF PROPERTY	C O D E	ACRES	LAND VALUE	IMPROVEMENT VALUE	TOTAL VALUE	C O D E	ACRES	VALUE	C O D E	ACRES			
018-1313-0543-001 01813130543001 ARDEN H KAUSS, SANDRA L KAUSS W11434 LAKE DR RANDOLPH, WI, 53956	Randolph SCHOOL DISTRICT 4634 W11430 LAKE DR LOT 1 CSM 3668 IN V22 P113 BEING PT GL 3 SEC 5	A	1.20	\$155,100	\$187,100	\$342,200								1.20
018-1313-0543-002 01813130543002 GRANT JOHNSON, CRISTIN JOHNSON W11438 LAKE DR RANDOLPH, WI, 53956	Randolph SCHOOL DISTRICT 4634 W11438 LAKE DR LOT 3 CSM 6245 IN V42 P127 BEING PT GL 3 SEC 5	A	0.95	\$106,100	\$283,900	\$390,000								0.95
018-1313-0544-000 01813130544000 DALE A PAUL, LAURA L HELMER W10673 COUNTY ROAD F FOX LAKE, WI, 53933	Randolph SCHOOL DISTRICT 4634 0 LAKE DR LOT 1 CSM 6323 IN V42 P319 BEING PT GL'S 3 & 4, PT SE1/4 SW1/4 & NE1/4 SW1/4 SEC 5	5M D E	7.00 56.23 1.50	\$13,300 \$19,500 \$1,500	\$0 \$0 \$0	\$13,300 \$19,500 \$1,500								64.73
Parcel Total			64.73	\$34,300	\$0	\$34,300		0.00	\$0		0.00			
018-1313-0544-001 01813130544001 RONALD L WEBER, TERRI L COOK W11404 LAKE DR RANDOLPH, WI, 53956	Randolph SCHOOL DISTRICT 4634 W11404 LAKE DR THAT PT OF SE1/4 SEC 5 AS DESC IN V322 P663 EX ROW FOR LAKE DR AS DESC IN V318 P594 EX THAT PT LYG S OF SD LAKE DR (ORIGINAL GOVT SURVEY SHOWS 111.90 ACRES IN SE1/4 FOR GL'S 3 & 4 - PER 2006 AERIAL ABOUT 88.403 ACRES TO CURRENT SHORE) (PER POS ON FILE ABOUT 2.5 ACRES ADDL IN "MARSH" NOT INCLUDED IN ACREAGE CALCULATION)	A	7.63	\$136,100	\$370,400	\$506,500								7.63

313

314

315

316

YEAR
2023

State No.

ASSESSMENT ROLL FOR FOX LAKE Dodge COUNTY

KEY TO
CODES1.A - RESIDENTIAL
2.B - COMMERCIAL
3.C - MANUFACTURING
4.D - AGRICULTURAL5.E - UNDEVELOPED
5m - AGRICULTURAL FOREST
6.F - PRODUCTIVE FOREST LANDS
7.G - OTHER1. PFC REG. ENTERED BEFORE 1/1/72
2. PFC REG. ENTERED AFTER 12/31/71
3. PFC SPECIAL CLASSIFICATION
4. COUNTY FOREST CROP
5. MFL OPEN ENTERED AFTER 2004
6. MFL CLOSED ENTERED AFTER 2004
7. MFL OPEN ENTERED BEFORE 2005
8. MFL CLOSED ENTERED BEFORE 20051. FEDERAL
2. STATE
3. COUNTY
4. OTHEREXEMPT FROM GEN.
PROPERTY TAXTOTAL
ACRES
THIS
LINE

PARCEL NUMBER	SCHOOL DIST.	VOL/PAGE - REG. DEEDS	TOTAL ACRES OF DESC.	ACREAGE & VALUE OF DESCRIPTION SUBJECT TO GENERAL PROPERTY TAX						6. MFL CLOSED ENTERED AFTER 2004 7. MFL OPEN ENTERED BEFORE 2005 8. MFL CLOSED ENTERED BEFORE 2005		EXEMPT FROM GEN. PROPERTY TAX		ACRES THIS LINE
NAME & ADDRESS		SEC. TN. RANGE DESCRIPTION OF PROPERTY	C O D E	ACRES	LAND VALUE	IMPROVEMENT VALUE	TOTAL VALUE	C O D E	ACRES	VALUE	C O D E	ACRES		
018-1313-0544-002 01813130544002 W10543 COUNTY ROAD F TOWN OF FOX LAKE PO BOX 124 FOX LAKE, WI, 53933	Randolph SCHOOL DISTRICT 4634	W11424 LAKE DR PT GL 3 & 4 IN SE1/4 SEC 5 AS DESC IN V318 P594 & V366 P591 & V727 P351 & V1047 P71									X4	3.76	3.76	
018-1313-0544-003 01813130544003 MICHAEL C LILES, KATHERINE LILES 2112 MIDWAY DR ROCKFORD, IL, 61103	Randolph SCHOOL DISTRICT 4634	W11308 LAKE DR THAT PT SE1/4 SE1/4 SEC 5 AS DESC IN V318 P221 EX THAT PT LYG IN ROW OF LAKE DR AS DESC IN V318 P594	A	0.37	\$60,700	\$31,900	\$92,600						0.37	
018-1313-0544-004 01813130544004 MICHAEL C LILES, KATHERINE LILES 2112 MIDWAY DR ROCKFORD, IL, 61103	Randolph SCHOOL DISTRICT 4634	0 THAT PT SE1/4 SE1/4 SEC 5 AS DESC IN V319 P497 EX THAT PT LYG IN ROW OF LAKE DR AS DESC IN V318 P594	A	0.32	\$24,700	\$0	\$24,700						0.32	
018-1313-0544-005 01813130544005 RONALD L WEBER, TERRI L COOK W11404 LAKE DR RANDOLPH, WI, 53956	Randolph SCHOOL DISTRICT 4634	LAKE DR THAT PT OF SE1/4 SEC 5 AS DESC IN V322 P663 EX ROW FOR LAKE DR AS DESC IN V318 P594 EX THAT PT LYG N OF SD LAKE DR	F	7.63	\$28,200	\$0	\$28,200						7.63	

YEAR 2023	State No.
--------------	-----------

ASSESSMENT ROLL FOR FOX LAKE Dodge COUNTY

KEY TO
CODES

1.A - RESIDENTIAL
2.B - COMMERCIAL
3.C - MANUFACTURING
4.D - AGRICULTURAL

5.E - UNDEVELOPED
5m - AGRICULTURAL FOREST
6.F - PRODUCTIVE FOREST LANDS
7.G - OTHER

1. PFC REG. ENTERED BEFORE 1/1/72
2. PFC REG. ENTERED AFTER 12/31/71
3. PFC SPECIAL CLASSIFICATION
4. COUNTY FOREST CROP
5. MFL OPEN ENTERED AFTER 2004
6. MFL CLOSED ENTERED AFTER 2004
7. MFL OPEN ENTERED BEFORE 2005
8. MFL CLOSED ENTERED BEFORE 2005

1. FEDERAL
2. STATE
3. COUNTY
4. OTHER

EXEMPT FROM GEN.
PROPERTY TAX

TOTAL
ACRES
THIS
LINE

PARCEL NUMBER		SCHOOL DIST.	VOL/PAGE REG. DEEDS	TOTAL ACRES OF DESC.	ACREAGE & VALUE OF DESCRIPTION SUBJECT TO GENERAL PROPERTY TAX						6. MFL CLOSED ENTERED AFTER 2004 7. MFL OPEN ENTERED BEFORE 2005 8. MFL CLOSED ENTERED BEFORE 2005		EXEMPT FROM GEN. PROPERTY TAX		ACRES THIS LINE
NAME & ADDRESS			SEC. TN. RANGE DESCRIPTION OF PROPERTY		C O D E	ACRES	LAND VALUE	IMPROVEMENT VALUE	TOTAL VALUE	C O D E	ACRES	VALUE	C O D E	ACRES	
018-1313-0611-000 01813130611000		WAUPUN SCHOOL DISTRICT 6216	0	PT OF E1/2 NE1/4 & NE1/4 SE1/4 SEC 6 COM NE COR OF SEC 6 TH W 21 RDS TH S 102 RDS TH W 1.5 RDS TH S 50 RDS TH E 22.5 RDS TH N ALG SEC LN TO POB (ALL BEING THAT PT SEC 6 DESC IN V11 P388) EX HWY DESC IN V375 P315	D	20.02	\$6,900	\$0	\$6,900						20.02
COUNTY LINE ACRES LLC W1275 SUNNY DR MARKESAN, WI, 53946															
018-1313-0611-001 01813130611001		MARKESAN SCHOOL DISTRICT 3325		W11731 COUNTY ROAD AW PT NE1/4 NE1/4 SEC 6 AS DESC IN V395 P320 EX HWY DESC IN V375 P311	A	2.39	\$33,500	\$186,400	\$219,900						2.39
SOCORRO PATINO PATINO W11731 COUNTY ROAD AW RANDOLPH, WI, 53956															
018-1313-0612-000 01813130612000		MARKESAN SCHOOL DISTRICT 3325		W11879 COUNTY ROAD AW FRAC NW1/4 NE1/4 SEC 6 EX 2.04 AC HWY DESC IN V375 P319	E D G	0.83 33.00 2.53	\$800 \$11,400 \$35,400	\$0 \$0 \$218,600	\$800 \$11,400 \$254,000						36.36
KENT & JUNE QUADE REVOCABLE TRUST CREATED JULY 17 2020 W11879 COUNTY ROAD AW RANDOLPH, WI, 53956															
Parcel Total						36.36	\$47,600	\$218,600	\$266,200		0.00	\$0		0.00	
018-1313-0613-000 01813130613000		MARKESAN SCHOOL DISTRICT 3325	0	PT SW1/4 NE1/4 SEC 6 COM NW COR OF SD 1/4 1/4 TH E 825 FT TH S 528 FT TH W 825 FT TH N 528 FT TO POB	5M E D	0.97 0.45 8.58	\$1,800 \$1,800 \$3,000	\$0 \$0 \$0	\$1,800 \$1,800 \$3,000						10.00
KENT & JUNE QUADE REVOCABLE TRUST CREATED JULY 17 2020 W11879 COUNTY ROAD AW RANDOLPH, WI, 53956															
Parcel Total						10.00	\$6,600	\$0	\$6,600		0.00	\$0		0.00	

YEAR 2023	State No.
--------------	-----------

ASSESSMENT ROLL FOR FOX LAKE Dodge COUNTY

KEY TO
CODES

1.A - RESIDENTIAL
2.B - COMMERCIAL
3.C - MANUFACTURING
4.D - AGRICULTURAL

5.E - UNDEVELOPED
5m - AGRICULTURAL FOREST
6.F - PRODUCTIVE FOREST LANDS
7.G - OTHER

1. PFC REG. ENTERED BEFORE 1/1/72
2. PFC REG. ENTERED AFTER 12/31/71
3. PFC SPECIAL CLASSIFICATION
4. COUNTY FOREST CROP
5. MFL OPEN ENTERED AFTER 2004
6. MFL CLOSED ENTERED AFTER 2004
7. MFL OPEN ENTERED BEFORE 2005
8. MFL CLOSED ENTERED BEFORE 2005

1. FEDERAL
2. STATE
3. COUNTY
4. OTHER

EXEMPT FROM GEN.
PROPERTY TAX

**TOTAL
ACRES
THIS
LINE**

PARCEL NUMBER	SCHOOL DIST.	VOL/PAGE - REG. DEEDS	TOTAL ACRES OF DESC.	ACREAGE & VALUE OF DESCRIPTION SUBJECT TO GENERAL PROPERTY TAX					6. MFL CLOSED ENTERED AFTER 2004 7. MFL OPEN ENTERED BEFORE 2005 8. MFL CLOSED ENTERED BEFORE 2005			EXEMPT FROM GEN. PROPERTY TAX		ACRES THIS LINE
NAME & ADDRESS		SEC. TN. RANGE DESCRIPTION OF PROPERTY	C O D E	ACRES	LAND VALUE	IMPROVEMENT VALUE	TOTAL VALUE	C O D E	ACRES	VALUE	C O D E	ACRES		
018-1313-0613-001 01813130613001	WAUPUN SCHOOL DISTRICT 6216	W11799 COUNTY ROAD AW	E	1.30	\$1,300	\$0	\$1,300						119.89	
		SW1/4 NE1/4 SEC 6 EX PARC IN NW COR 32	D	109.09	\$37,700	\$0	\$37,700							
		RDS N-S & 50 RDS E-W ALSO NW1/4 SE1/4	5M	6.75	\$12,800	\$0	\$12,800							
		& N1/2 OF SW1/4 SE1/4 SEC 6 ALSO LOT	G	2.75	\$38,500	\$376,100	\$414,600							
		6 EX E 2.5 RDS & LOT 4 & W 20 RDS OF												
COUNTY LINE ACRES LLC W1275 SUNNY DR MARKESAN, WI, 53946		LOT 10 OF SUB OF E1/2 OF NE1/4 & NE1/4 SE1/4 SEC 6 ALSO PT SE1/4 SE1/4 SEC 6 COM NW COR TH E 20 RDS TH S 40 RDS TH W 20 RDS TH N 40 RDS TO POB (ALL BEING THAT PT SEC 6 DESC IN V36 P497) EX HWY DESC IN V375 P317												
		Parcel Total		119.89	\$90,300	\$376,100	\$466,400		0.00	\$0		0.00		
018-1313-0614-001 01813130614001	WAUPUN SCHOOL DISTRICT 6216	W11753 COUNTY ROAD AW	E	1.50	\$6,000	\$0	\$6,000						33.03	
		THAT PT PARC DESC IN DOC# 1003353	D	31.03	\$10,700	\$0	\$10,700							
		LYG IN E1/2 NE1/4 SEC 6	G	0.50	\$7,000	\$18,900	\$25,900							
DAVID H HENSLER, JEANNINE E HENSLER 185 STAGECOACH CIR SUN PRAIRIE, WI, 53590														
		Parcel Total		33.03	\$23,700	\$18,900	\$42,600		0.00	\$0		0.00		
018-1313-0621-000 01813130621000	Randolph SCHOOL DISTRICT 4634	E 38.96 ACS OF N1/2 OF NW1/4 SEC 6 & E	5M	9.24	\$17,600	\$0	\$17,600						74.42	
		24 ACS OF W 39 ACS OF SD N1/2 NW1/4	E	3.60	\$14,400	\$0	\$14,400							
		EX HWY DESC IN V375 P321 ALSO THAT	E	1.02	\$1,000	\$0	\$1,000							
		PT SW1/4 NW1/4 SEC 6 AS DESC IN DOC#	D	60.56	\$21,000	\$0	\$21,000							
		1119016												
WEBER FAMILY FARM LLC W2372 COUNTY ROAD AW RANDOLPH, WI, 53956														
		Parcel Total		74.42	\$54,000	\$0	\$54,000		0.00	\$0		0.00		

YEAR
2023

State No.

ASSESSMENT ROLL FOR FOX LAKE Dodge COUNTY

KEY TO
CODES1.A - RESIDENTIAL
2.B - COMMERCIAL
3.C - MANUFACTURING
4.D - AGRICULTURAL5.E - UNDEVELOPED
5m - AGRICULTURAL FOREST
6.F - PRODUCTIVE FOREST LANDS
7.G - OTHER1. PFC REG. ENTERED BEFORE 1/1/72
2. PFC REG. ENTERED AFTER 12/31/71
3. PFC SPECIAL CLASSIFICATION
4. COUNTY FOREST CROP
5. MFL OPEN ENTERED AFTER 2004
6. MFL CLOSED ENTERED AFTER 2004
7. MFL OPEN ENTERED BEFORE 2005
8. MFL CLOSED ENTERED BEFORE 20051. FEDERAL
2. STATE
3. COUNTY
4. OTHEREXEMPT FROM GEN.
PROPERTY TAXTOTAL
ACRES
THIS
LINE

PARCEL NUMBER	SCHOOL DIST.	VOL/PAGE - REG. DEEDS	TOTAL ACRES OF DESC.	ACREAGE & VALUE OF DESCRIPTION SUBJECT TO GENERAL PROPERTY TAX								EXEMPT FROM GEN. PROPERTY TAX		TOTAL ACRES THIS LINE
NAME & ADDRESS	SEC. TN. RANGE DESCRIPTION OF PROPERTY	C O D E	ACRES	LAND VALUE	IMPROVEMENT VALUE	TOTAL VALUE	C O D E	ACRES	VALUE	C O D E	ACRES			
018-1313-0622-002 01813130622002 KENT & JUNE QUADE REVOCABLE TRUST CREATED JULY 17 2020 W11879 COUNTY ROAD AW RANDOLPH, WI, 53956	Randolph SCHOOL DISTRICT 4634 0 W 10 AC OF FRAC NW1/4 NW1/4 SEC 6 EX 0.41 AC HWY DESC IN V375 P325	F	9.59	\$35,500	\$0	\$35,500								9.59
018-1313-0623-000 01813130623000 MATT BOELTER FARMS LLC W2470 COUNTY ROAD AW RANDOLPH, WI, 53956	Randolph SCHOOL DISTRICT 4634 0 E 5 ACS OF W 15 ACS OF N1/2 OF NW1/4 & SW1/4 NW1/4 SEC 6 EX HWY DESC IN V375 P323 EX PARC DESC IN DOC# 1119016	5M E D	2.15 0.72 26.25	\$4,100 \$700 \$9,100	\$0 \$0 \$0	\$4,100 \$700 \$9,100								29.12
Parcel Total			29.12	\$13,900	\$0	\$13,900		0.00	\$0		0.00			
018-1313-0624-000 01813130624000 KENT & JUNE QUADE REVOCABLE TRUST CREATED JULY 17 2020 W11879 COUNTY ROAD AW RANDOLPH, WI, 53956	MARKESAN SCHOOL DISTRICT 3325 0 SE1/4 NW1/4 SEC 6	5M E D	5.10 1.07 33.12	\$9,700 \$1,100 \$11,500	\$0 \$0 \$0	\$9,700 \$1,100 \$11,500								39.29
Parcel Total			39.29	\$22,300	\$0	\$22,300		0.00	\$0		0.00			
018-1313-0631-000 01813130631000 KENT & JUNE QUADE REVOCABLE TRUST CREATED JULY 17 2020 W11879 COUNTY ROAD AW RANDOLPH, WI, 53956	MARKESAN SCHOOL DISTRICT 3325 0 NE1/4 SW1/4 SEC 6	D	40.00	\$13,800	\$0	\$13,800								40.00

YEAR
2023

State No.

ASSESSMENT ROLL FOR FOX LAKE Dodge COUNTY

KEY TO
CODES1.A - RESIDENTIAL
2.B - COMMERCIAL
3.C - MANUFACTURING
4.D - AGRICULTURAL5.E - UNDEVELOPED
5m - AGRICULTURAL FOREST
6.F - PRODUCTIVE FOREST LANDS
7.G - OTHER1. PFC REG. ENTERED BEFORE 1/1/72
2. PFC REG. ENTERED AFTER 12/31/71
3. PFC SPECIAL CLASSIFICATION
4. COUNTY FOREST CROP
5. MFL OPEN ENTERED AFTER 2004
6. MFL CLOSED ENTERED AFTER 2004
7. MFL OPEN ENTERED BEFORE 2005
8. MFL CLOSED ENTERED BEFORE 20051. FEDERAL
2. STATE
3. COUNTY
4. OTHEREXEMPT FROM GEN.
PROPERTY TAXTOTAL
ACRES
THIS
LINE

PARCEL NUMBER		SCHOOL DIST.	VOL/PAGE - REG. DEEDS	TOTAL ACRES OF DESC.	ACREAGE & VALUE OF DESCRIPTION SUBJECT TO GENERAL PROPERTY TAX							6. MFL CLOSED ENTERED AFTER 2004 7. MFL OPEN ENTERED BEFORE 2005 8. MFL CLOSED ENTERED BEFORE 2005		EXEMPT FROM GEN. PROPERTY TAX		ACRES THIS LINE
NAME & ADDRESS				SEC. TN. RANGE DESCRIPTION OF PROPERTY	C O D E	ACRES	LAND VALUE	IMPROVEMENT VALUE	TOTAL VALUE	C O D E	ACRES	VALUE	C O D E	ACRES		
018-1313-0632-000 01813130632000		Randolph SCHOOL DISTRICT 4634			G D	5.00 20.45	\$70,000 \$7,100	\$401,600 \$0	\$471,600 \$7,100						25.45	
JACK'S PRIDE FARMS INC N11898 STATE ROAD 73 RANDOLPH, WI, 53956																
Parcel Total						25.45	\$77,100	\$401,600	\$478,700		0.00	\$0		0.00		
018-1313-0632-001 01813130632001		Randolph SCHOOL DISTRICT 4634			D A	3.50 3.50	\$1,200 \$21,500	\$0 \$236,700	\$1,200 \$258,200						7.00	
JOAN A CRESCIO SURVIVORS TRUST N11898 STATE ROAD 73 RANDOLPH, WI, 53956																
Parcel Total						7.00	\$22,700	\$236,700	\$259,400		0.00	\$0		0.00		
018-1313-0632-002 01813130632002		Randolph SCHOOL DISTRICT 4634			D E	6.00 1.00	\$2,100 \$1,000	\$0 \$0	\$2,100 \$1,000						7.00	
DANIEL C VREDEVELD, BRIDGET A VREDEVELD W1484 SPRING GROVE RD RIPON, WI, 54971																
Parcel Total						7.00	\$3,100	\$0	\$3,100		0.00	\$0		0.00		

YEAR
2023

State No.

ASSESSMENT ROLL FOR FOX LAKE Dodge COUNTY

KEY TO
CODES1.A - RESIDENTIAL
2.B - COMMERCIAL
3.C - MANUFACTURING
4.D - AGRICULTURAL5.E - UNDEVELOPED
5m - AGRICULTURAL FOREST
6.F - PRODUCTIVE FOREST LANDS
7.G - OTHER1. PFC REG. ENTERED BEFORE 1/1/72
2. PFC REG. ENTERED AFTER 12/31/71
3. PFC SPECIAL CLASSIFICATION
4. COUNTY FOREST CROP
5. MFL OPEN ENTERED AFTER 2004
6. MFL CLOSED ENTERED AFTER 2004
7. MFL OPEN ENTERED BEFORE 2005
8. MFL CLOSED ENTERED BEFORE 20051. FEDERAL
2. STATE
3. COUNTY
4. OTHEREXEMPT FROM GEN.
PROPERTY TAXTOTAL
ACRES
THIS
LINE

PARCEL NUMBER	SCHOOL DIST.	VOL/PAGE - REG. DEEDS	TOTAL ACRES OF DESC.	ACREAGE & VALUE OF DESCRIPTION SUBJECT TO GENERAL PROPERTY TAX					6. MFL CLOSED ENTERED AFTER 2004 7. MFL OPEN ENTERED BEFORE 2005 8. MFL CLOSED ENTERED BEFORE 2005			EXEMPT FROM GEN. PROPERTY TAX		ACRES THIS LINE
NAME & ADDRESS		SEC. TN. RANGE DESCRIPTION OF PROPERTY	C O D E	ACRES	LAND VALUE	IMPROVEMENT VALUE	TOTAL VALUE	C O D E	ACRES	VALUE	C O D E	ACRES		
018-1313-0633-000 01813130633000 JACK'S PRIDE FARMS INC N11898 STATE ROAD 73 RANDOLPH, WI, 53956	Randolph SCHOOL DISTRICT 4634	0 FRAC SW1/4 SW1/4 SEC 6 EX THAT PT LYG S OF DITCH	D	27.99	\$9,700	\$0	\$9,700						27.99	
018-1313-0634-000 01813130634000 JACK'S PRIDE FARMS INC N11898 STATE ROAD 73 RANDOLPH, WI, 53956	Randolph SCHOOL DISTRICT 4634	0 SE1/4 SW1/4 SEC 14 EX THAT PT OF SD 1/4 1/4 LYG S OF DITCH	D E	36.66 2.00	\$12,700 \$200	\$0 \$0	\$12,700 \$200						38.66	
Parcel Total					38.66	\$12,900	\$0	\$12,900		0.00	\$0		0.00	
018-1313-0641-000 01813130641000 DAVID H HENSLER, JEANNINE E HENSLER 185 STAGECOACH CIR SUN PRAIRIE, WI, 53590	MARKESAN SCHOOL DISTRICT 3325	0 COUNTY ROAD AW THAT PT PARC DESC IN DOC# 1003353 LYG IN E1/2 SE1/4 SEC 6	5M E D	7.94 5.41 30.87	\$15,100 \$5,400 \$10,700	\$0 \$0 \$0	\$15,100 \$5,400 \$10,700						44.22	
Parcel Total					44.22	\$31,200	\$0	\$31,200		0.00	\$0		0.00	
018-1313-0643-001 01813130643001 JACK'S PRIDE FARMS INC N11898 STATE ROAD 73 RANDOLPH, WI, 53956	Randolph SCHOOL DISTRICT 4634	0 N 485 FT OF S1/2 SW1/4 SE1/4 SEC 6 & N 485 FT OF W 495 FT OF S1/2 OF SE1/4 SE1/4 & N 100 FT OF E 825 FT OF S1/2 OF SD SE1/4 SE1/4 ALSO THAT PT SW1/4 SE1/4, PT SE1/4 SE1/4 SEC 6 & PT NW1/4 NE1/4 SEC 7 AS DESC IN DOC# 1163779	D E	33.53 1.00	\$11,600 \$100	\$0 \$0	\$11,600 \$100						34.53	

YEAR
2023

State No.

ASSESSMENT ROLL FOR FOX LAKE Dodge COUNTY

KEY TO
CODES1.A - RESIDENTIAL
2.B - COMMERCIAL
3.C - MANUFACTURING
4.D - AGRICULTURAL5.E - UNDEVELOPED
5m - AGRICULTURAL FOREST
6.F - PRODUCTIVE FOREST LANDS
7.G - OTHER1. PFC REG. ENTERED BEFORE 1/1/72
2. PFC REG. ENTERED AFTER 12/31/71
3. PFC SPECIAL CLASSIFICATION
4. COUNTY FOREST CROP
5. MFL OPEN ENTERED AFTER 2004
6. MFL CLOSED ENTERED AFTER 2004
7. MFL OPEN ENTERED BEFORE 2005
8. MFL CLOSED ENTERED BEFORE 20051. FEDERAL
2. STATE
3. COUNTY
4. OTHEREXEMPT FROM GEN.
PROPERTY TAXTOTAL
ACRES
THIS
LINE

PARCEL NUMBER	SCHOOL DIST.	VOL/PAGE - REG. DEEDS	TOTAL ACRES OF DESC.	ACREAGE & VALUE OF DESCRIPTION SUBJECT TO GENERAL PROPERTY TAX								EXEMPT FROM GEN. PROPERTY TAX		TOTAL ACRES THIS LINE
NAME & ADDRESS	SEC. TN. RANGE DESCRIPTION OF PROPERTY	C O D E	ACRES	LAND VALUE	IMPROVEMENT VALUE	TOTAL VALUE	C O D E	ACRES	VALUE	C O D E	ACRES			
			Parcel Total	34.53	\$11,700	\$0	\$11,700		0.00	\$0		0.00		
018-1313-0644-002 01813130644002	Randolph SCHOOL DISTRICT 4634	E F D	4.00 5.61 1.00	\$4,000 \$20,800 \$300	\$0 \$0 \$0	\$4,000 \$20,800 \$300								10.61
BETTY JANE RUENGER, CHRISTINA RUENGER W9746 COUNTY ROAD F FOX LAKE, WI, 53933	BLANCAE RD E 825 FT S1/2 SE1/4 SE1/4 SEC 6 EX N 100 FT													
	Parcel Total		10.61	\$25,100	\$0	\$25,100		0.00	\$0		0.00			
018-1313-0711-000 01813130711000	Randolph SCHOOL DISTRICT 4634	D 5M	23.50 1.50	\$8,100 \$2,900	\$0 \$0	\$8,100 \$2,900								25.00
BETTY JANE RUENGER, CHRISTINA RUENGER W9746 COUNTY ROAD F FOX LAKE, WI, 53933	BLANCAE RD E 825 FT NE1/4 NE1/4 SEC 7													
	Parcel Total		25.00	\$11,000	\$0	\$11,000		0.00	\$0		0.00			
018-1313-0713-000 01813130713000	Randolph SCHOOL DISTRICT 4634	E 5M D E	8.46 8.72 85.19 2.00	\$8,500 \$16,600 \$29,500 \$200	\$0 \$0 \$0 \$0	\$8,500 \$16,600 \$29,500 \$200								104.37
DOUBLE S DAIRY LLC, MARY E WESTRA N3447 MARSHVIEW RD MARKESAN, WI, 53946	BLANCAE RD S1/2 OF SW1/4 SE1/4 SEC 6 & W1/2 OF NE1/4 SEC 7 ALSO W 495 FT OF S1/2 OF SE1/4 SE1/4 SEC 6 & W 495 FT OF E1/2 NE1/4 SEC 7 EX PARC DESC IN V315 P104 EX PARC DESC IN DOC# 1163779 EX CSM 6714 IN V45 P281													
	Parcel Total		104.37	\$54,800	\$0	\$54,800		0.00	\$0		0.00			

YEAR
2023

State No.

ASSESSMENT ROLL FOR FOX LAKE Dodge COUNTY

KEY TO
CODES1.A - RESIDENTIAL
2.B - COMMERCIAL
3.C - MANUFACTURING
4.D - AGRICULTURAL5.E - UNDEVELOPED
5m - AGRICULTURAL FOREST
6.F - PRODUCTIVE FOREST LANDS
7.G - OTHER1. PFC REG. ENTERED BEFORE 1/1/72
2. PFC REG. ENTERED AFTER 12/31/71
3. PFC SPECIAL CLASSIFICATION
4. COUNTY FOREST CROP
5. MFL OPEN ENTERED AFTER 2004
6. MFL CLOSED ENTERED AFTER 2004
7. MFL OPEN ENTERED BEFORE 2005
8. MFL CLOSED ENTERED BEFORE 20051. FEDERAL
2. STATE
3. COUNTY
4. OTHEREXEMPT FROM GEN.
PROPERTY TAXTOTAL
ACRES
THIS
LINE

PARCEL NUMBER	SCHOOL DIST.	VOL/PAGE - REG. DEEDS	TOTAL ACRES OF DESC.	ACREAGE & VALUE OF DESCRIPTION SUBJECT TO GENERAL PROPERTY TAX					6. MFL CLOSED ENTERED AFTER 2004 7. MFL OPEN ENTERED BEFORE 2005 8. MFL CLOSED ENTERED BEFORE 2005			EXEMPT FROM GEN. PROPERTY TAX		ACRES THIS LINE
NAME & ADDRESS		SEC. TN. RANGE DESCRIPTION OF PROPERTY	C O D E	ACRES	LAND VALUE	IMPROVEMENT VALUE	TOTAL VALUE	C O D E	ACRES	VALUE	C O D E	ACRES		
018-1313-0713-001 01813130713001 ANGELA MARX, ANDREW MARX W11888 BLANECAE RD RANDOLPH, WI, 53956	Randolph SCHOOL DISTRICT 4634	W11888 BLANECAE RD LOT 1 CSM 6714 IN V45 P281 BEING PT SW1/4 NE1/4 SEC 7	G	2.11	\$29,500	\$242,600	\$272,100						2.11	
018-1313-0714-001 01813130714001 BETTY JANE RUENGER, CHRISTINA RUENGER W9746 COUNTY ROAD F FOX LAKE, WI, 53933	Randolph SCHOOL DISTRICT 4634	BLANCAE RD E 825 FT SE1/4 NE1/4 SEC 7 EX PARC IN SE COR DESC IN V364 P56 (SD EX BEING CSM V2 P96)	D	22.95	\$7,900	\$0	\$7,900						22.95	
018-1313-0714-002 01813130714002 MARK E WOLFGANG, CHRISTINE M BENCE W11714 BLANECAE RD RANDOLPH, WI, 53956	Randolph SCHOOL DISTRICT 4634	W11714 BLANECAE RD PARC DESC IN CSM V2 P96 BEING PT SE1/4 NE1/4 SEC 7 & PT SW1/4 NW1/4 SEC 8	A	2.15	\$35,100	\$311,800	\$346,900						2.15	
018-1313-0721-004 01813130721004 JACK'S PRIDE FARMS INC N11898 STATE ROAD 73 RANDOLPH, WI, 53956	Randolph SCHOOL DISTRICT 4634	0 THAT PT OF S1/2 SW1/4 SEC 6 & N1/2 NW1/4 SEC 7 DESC AS PARCELS A & B IN V475 P373 ALSO THAT PT OF PARC DESC IN IN V314 P188 LYG IN NE1/4 NW1/4 SEC 7 EX THAT PT DESC IN DOC# 1073957 (INCLUDES PARC DESC IN DOC# 1073956)	E D	0.96 22.89	\$1,000 \$7,900	\$0 \$0	\$1,000 \$7,900						23.85	
Parcel Total				23.85	\$8,900	\$0	\$8,900		0.00	\$0		0.00		

YEAR 2023	State No.
--------------	-----------

ASSESSMENT ROLL FOR FOX LAKE Dodge COUNTY

KEY TO
CODES

1.A - RESIDENTIAL
2.B - COMMERCIAL
3.C - MANUFACTURING
4.D - AGRICULTURAL

5.E - UNDEVELOPED
5m - AGRICULTURAL FOREST
6.F - PRODUCTIVE FOREST LANDS
7.G - OTHER

1. PFC REG. ENTERED BEFORE 1/1/72
2. PFC REG. ENTERED AFTER 12/31/71
3. PFC SPECIAL CLASSIFICATION
4. COUNTY FOREST CROP
5. MFL OPEN ENTERED AFTER 2004
6. MFL CLOSED ENTERED AFTER 2004
7. MFL OPEN ENTERED BEFORE 2005
8. MFL CLOSED ENTERED BEFORE 2005

1. FEDERAL
2. STATE
3. COUNTY
4. OTHER

EXEMPT FROM GEN.
PROPERTY TAXTOTAL
ACRES
THIS
LINE

PARCEL NUMBER	SCHOOL DIST.	VOL/PAGE - REG. DEEDS	TOTAL ACRES	ACREAGE & VALUE OF DESCRIPTION SUBJECT TO GENERAL PROPERTY TAX					5. MFL OPEN ENTERED AFTER 2004 6. MFL CLOSED ENTERED AFTER 2004 7. MFL OPEN ENTERED BEFORE 2005 8. MFL CLOSED ENTERED BEFORE 2005		EXEMPT FROM GEN. PROPERTY TAX		ACRES THIS LINE	
			OF DESC.											
NAME & ADDRESS		SEC. TN. RANGE DESCRIPTION OF PROPERTY		C O D E	ACRES	LAND VALUE	IMPROVEMENT VALUE	TOTAL VALUE	C O D E	ACRES	VALUE	C O D E	ACRES	
018-1313-0721-005 01813130721005	Randolph SCHOOL DISTRICT 4634	0 W 60 AC (F/D/A W3/4) OF E1/2 NW1/4 SEC 7 EX PARC DESC IN V298 P313 EX PARC DESC IN V314 P187 EX PARC DESC IN V986 P569 (BEING THAT PT NE1/4 NW1/4 LYG N OF SD V298 P313 & LYG W OF SD V314 P187)		D	0.43	\$200	\$0	\$200						0.43
JACK'S PRIDE FARMS INC N11898 STH 73N RANDOLPH, WI, 53956														
018-1313-0722-001 01813130722001	Randolph SCHOOL DISTRICT 4634	W12098 BLANECAR RD LOT 1 CSM 4296 IN V27 P66 BEING PT SW1/4 SW1/4 SEC 6 PT NW1/4 NW1/4 & SW1/4 NW1/4 SEC 7		A E E D	1.00 7.24 12.12 8.20	\$25,000 \$28,900 \$12,100 \$2,800	\$402,600 \$0 \$0 \$0	\$427,600 \$28,900 \$12,100 \$2,800						28.56
DANIEL T DEJAGER, REBECCA L DEJAGER W12098 BLANECAR RD RANDOLPH, WI, 53956														
Parcel Total					28.56	\$68,800	\$402,600	\$471,400		0.00	\$0		0.00	
018-1313-0723-001 01813130723001	Randolph SCHOOL DISTRICT 4634	W12038 BLANECAR RD LOT 1 CSM 4345 IN V27 P176 BEING PT SW1/4 NW1/4 SEC 7		E D G	0.54 2.00 2.70	\$2,200 \$200 \$37,800	\$0 \$0 \$193,600	\$2,200 \$200 \$231,400						5.24
JASON A GRAHN, KATIE L GRAHN W12038 BLANECAR RD RANDOLPH, WI, 53956														
Parcel Total					5.24	\$40,200	\$193,600	\$233,800		0.00	\$0		0.00	
018-1313-0724-000 01813130724000	Randolph SCHOOL DISTRICT 4634	W11930 BLANECAR RD W1/2 OF NW1/4 SEC 7 LYG S OF A DITCH DESC IN V298 P313 EX LOT 1 CSM 4296 IN V27 P66 EX LOT 1 CSM 4345 IN V27 P176 ALSO THAT PT OF W3/4 OF E1/2 OF NW1/4 SEC 7 LYG S OF CL OF SD DITCH DESC IN V298 P313		D B E	81.30 17.68 0.50	\$23,800 \$106,100 \$100	\$0 \$0 \$0	\$23,800 \$106,100 \$100						99.48
PAUL-HELMER LLC W10673 COUNTY ROAD F FOX LAKE, WI, 53933														

YEAR
2023

State No.

ASSESSMENT ROLL FOR FOX LAKE Dodge COUNTY

KEY TO
CODES1.A - RESIDENTIAL
2.B - COMMERCIAL
3.C - MANUFACTURING
4.D - AGRICULTURAL5.E - UNDEVELOPED
5m - AGRICULTURAL FOREST
6.F - PRODUCTIVE FOREST LANDS
7.G - OTHER1. PFC REG. ENTERED BEFORE 1/1/72
2. PFC REG. ENTERED AFTER 12/31/71
3. PFC SPECIAL CLASSIFICATION
4. COUNTY FOREST CROP
5. MFL OPEN ENTERED AFTER 2004
6. MFL CLOSED ENTERED AFTER 2004
7. MFL OPEN ENTERED BEFORE 2005
8. MFL CLOSED ENTERED BEFORE 20051. FEDERAL
2. STATE
3. COUNTY
4. OTHEREXEMPT FROM GEN.
PROPERTY TAXTOTAL
ACRES
THIS
LINE

PARCEL NUMBER		SCHOOL DIST.	VOL/PAGE - REG. DEEDS	TOTAL ACRES OF DESC.	ACREAGE & VALUE OF DESCRIPTION SUBJECT TO GENERAL PROPERTY TAX						6. MFL CLOSED ENTERED AFTER 2004 7. MFL OPEN ENTERED BEFORE 2005 8. MFL CLOSED ENTERED BEFORE 2005		EXEMPT FROM GEN. PROPERTY TAX		ACRES THIS LINE
NAME & ADDRESS		SEC. TN. RANGE DESCRIPTION OF PROPERTY	C O D E	ACRES	LAND VALUE	IMPROVEMENT VALUE	TOTAL VALUE	C O D E	ACRES	VALUE	C O D E	ACRES			
		Parcel Total		99.48	\$130,000	\$0	\$130,000		0.00	\$0		0.00			
018-1313-0724-001 01813130724001 Randolph SCHOOL DISTRICT 4634		W11914 BLANECAR RD LOT 1 CSM 6059 IN V40 P276 BEING PT NE1/4 NW1/4 & PT SE1/4 NW1/4 SEC 7	E D A	4.07 4.75 5.00	\$16,300 \$1,600 \$43,200	\$0 \$0 \$339,900	\$16,300 \$1,600 \$383,100						13.82		
BRIAN HRON, REBECCA HRON W11914 BLANECAR RD RANDOLPH, WI, 53956		Parcel Total		13.82	\$61,100	\$339,900	\$401,000		0.00	\$0		0.00			
018-1313-0731-001 01813130731001 Randolph SCHOOL DISTRICT 4634		W11981 BLANECAR RD LOT 1 CSM 4486 IN V28 P202 BEING PT NE1/4 FRAC SW1/4 & PT SE1/4 FRAC SW1/4 SEC 7	E A	9.78 5.00	\$9,800 \$43,000	\$0 \$356,900	\$9,800 \$399,900	W6	10.000	25000.00 00			24.78		
LAWRENCE R HUETTL, BARBARA HUETTL W11981 BLANECAR RD RANDOLPH, WI, 53956		Parcel Total		14.78	\$52,800	\$356,900	\$409,700		#Error	#Error		0.00			
018-1313-0731-002 01813130731002 Randolph SCHOOL DISTRICT 4634		0 NE1/4 SW1/4 & N1/2 OF SE1/4 SW1/4 ALSO SE1/4 OF SE1/4 SW1/4 SEC 7 EX CSM 3836 IN V23 P187 EX CSM 3937 IN V24 P125	D E	34.29 1.21	\$11,900 \$100	\$0 \$0	\$11,900 \$100						35.50		
C/O KARI J GRIBBLE TRI-FECTA FARMS INC 6302 RAY HOLLOW RD ARENA, WI, 53503		Parcel Total		35.50	\$12,000	\$0	\$12,000		0.00	\$0		0.00			

350

351

352

YEAR
2023

State No.

ASSESSMENT ROLL FOR FOX LAKE Dodge COUNTY

KEY TO
CODES1.A - RESIDENTIAL
2.B - COMMERCIAL
3.C - MANUFACTURING
4.D - AGRICULTURAL5.E - UNDEVELOPED
5m - AGRICULTURAL FOREST
6.F - PRODUCTIVE FOREST LANDS
7.G - OTHER1. PFC REG. ENTERED BEFORE 1/1/72
2. PFC REG. ENTERED AFTER 12/31/71
3. PFC SPECIAL CLASSIFICATION
4. COUNTY FOREST CROP
5. MFL OPEN ENTERED AFTER 2004
6. MFL CLOSED ENTERED AFTER 2004
7. MFL OPEN ENTERED BEFORE 2005
8. MFL CLOSED ENTERED BEFORE 20051. FEDERAL
2. STATE
3. COUNTY
4. OTHEREXEMPT FROM GEN.
PROPERTY TAXTOTAL
ACRES
THIS
LINE

PARCEL NUMBER	SCHOOL DIST.	VOL/PAGE - REG. DEEDS	TOTAL ACRES OF DESC.	ACREAGE & VALUE OF DESCRIPTION SUBJECT TO GENERAL PROPERTY TAX								EXEMPT FROM GEN. PROPERTY TAX		TOTAL ACRES THIS LINE
NAME & ADDRESS	SEC. TN. RANGE DESCRIPTION OF PROPERTY	C O D E	ACRES	LAND VALUE	IMPROVEMENT VALUE	TOTAL VALUE	C O D E	ACRES	VALUE	C O D E	ACRES			
353 018-1313-0732-001 01813130732001 JASON L STIEMSMA, TANYA R STIEMSMA N11420 STIEMSMA RD RANDOLPH, WI, 53956	Randolph SCHOOL DISTRICT 4634 N11420 STIEMSMA RD LOT 1 CSM 792 IN V7 P245 BEING PT NW1/4 SW1/4 SEC 7	A	3.20	\$38,500	\$221,300	\$259,800								3.20
354 018-1313-0732-002 01813130732002 WALTER B STIEMSMA, ROSALIE STIEMSMA N11467 STIEMSMA RD RANDOLPH, WI, 53956	Randolph SCHOOL DISTRICT 4634 0 LOT 2 CSM 792 IN V7 P245 BEING PT NW1/4 SW1/4 SEC 7	D	7.30	\$2,500	\$0	\$2,500								7.30
355 018-1313-0732-003 01813130732003 CHRISTOPHER WHEAT, JOZI WHEAT N11460 STIEMSMA RD RANDOLPH, WI, 53956	Randolph SCHOOL DISTRICT 4634 N11460 STIEMSMA RD LOT 1 CSM 4342 IN V27 P170 BEING PT NW1/4 SW1/4 SEC 7 EX THAT PT DESC IN DOC# 1047059 ALSO THAT PT SD 1/4 1/4 AS DESC IN DOC# 1047058	E A E	1.00 1.80 2.20	\$1,000 \$27,300 \$8,800	\$0 \$219,800 \$0	\$1,000 \$247,100 \$8,800								5.00
Parcel Total			5.00	\$37,100	\$219,800	\$256,900		0.00	\$0		0.00			
356 018-1313-0732-004 01813130732004 NORBERT J ALSUM, SANDRA L ALSUM W924 WESTRA DR RANDOLPH, WI, 53956	Randolph SCHOOL DISTRICT 4634 STIEMSMA RD THAT PT OF W1/2 SW1/4 SEC 7 DESC AS PARC II IN V1337 P672	D	15.19	\$5,300	\$0	\$5,300								15.19

YEAR 2023	State No.
--------------	-----------

ASSESSMENT ROLL FOR FOX LAKE Dodge COUNTY

2023		KEY TO CODES ▶		1.A - RESIDENTIAL 2.B - COMMERCIAL 3.C - MANUFACTURING 4.D - AGRICULTURAL		5.E - UNDEVELOPED 5m - AGRICULTURAL FOREST 6.F - PRODUCTIVE FOREST LANDS 7.G - OTHER		1. PFC REG. ENTERED BEFORE 1/1/72 2. PFC REG. ENTERED AFTER 12/31/71 3. PFC SPECIAL CLASSIFICATION 4. COUNTY FOREST CROP 5. MFL OPEN ENTERED AFTER 2004 6. MFL CLOSED ENTERED AFTER 2004 7. MFL OPEN ENTERED BEFORE 2005 8. MFL CLOSED ENTERED BEFORE 2005		1. FEDERAL 2. STATE 3. COUNTY 4. OTHER		TOTAL ACRES THIS LINE		
PARCEL NUMBER	SCHOOL DIST.	VOL/PAGE - REG. DEEDS	TOTAL ACRES OF DESC.	ACREAGE & VALUE OF DESCRIPTION SUBJECT TO GENERAL PROPERTY TAX					EXEMPT FROM GEN. PROPERTY TAX					
NAME & ADDRESS		SEC. TN. RANGE DESCRIPTION OF PROPERTY		C O D E	ACRES	LAND VALUE	IMPROVEMENT VALUE	TOTAL VALUE	C O D E	ACRES	VALUE		C O D E	ACRES
018-1313-0733-000 01813130733000 WALTER B STIEMSMA, ROSALIE STIEMSMA N11467 STIEMSMA RD RANDOLPH, WI, 53956		Randolph SCHOOL DISTRICT 4634 N11467 STIEMSMA RD W1/2 OF SW1/4 & SW1/4 OF SE1/4 SW1/4 SEC 7 EX CSM 792 IN V7 P245 EX CSM 4342 IN V27 P170 EX PARC II AS DESC IN V1337 P672 EX PARC DESC IN DOC# 1047058 ALSO THAT PT LOT 1 SD CSM 4342 AS DESC IN DOC# 1047059 (ALL AS DESC IN SD DOC# 1047059) SUBJECT TO WARRANTY EASEMENT DEED IN DOC# 1078327 (49.39 ACRES) (WETLANDS RESERVE PROGRAM)		E D	50.00 7.23	\$50,000 \$2,500	\$0 \$0	\$50,000 \$2,500						57.23
		Parcel Total			57.23	\$52,500	\$0	\$52,500		0.00	\$0		0.00	
018-1313-0734-002 01813130734002 JERRY D HOPP N11391 DYKSTRA RD RANDOLPH, WI, 53956		Randolph SCHOOL DISTRICT 4634 N11391 DYKSTRA RD LOT 1 CSM 3836 IN V23 P187 BEING PT NE1/4 SW1/4 & PT SE1/4 SW1/4 SEC 7 EX CSM 6603 IN V45 P14		D A	0.66 5.00	\$200 \$44,200	\$0 \$249,800	\$200 \$294,000						5.66
		Parcel Total			5.66	\$44,400	\$249,800	\$294,200		0.00	\$0		0.00	
018-1313-0734-003 01813130734003 DANIEL HELMER, SAMANTHA HELMER N11349 DYKSTRA RD RANDOLPH, WI, 53956		Randolph SCHOOL DISTRICT 4634 N11349 DYKSTRA RD LOT 1 CSM 6603 IN V45 P14 BEING PT SE1/4 SW1/4 SEC 7		A	4.07	\$45,500	\$286,100	\$331,600						4.07

YEAR
2023

State No.

ASSESSMENT ROLL FOR FOX LAKE Dodge COUNTY

KEY TO
CODES1.A - RESIDENTIAL
2.B - COMMERCIAL
3.C - MANUFACTURING
4.D - AGRICULTURAL5.E - UNDEVELOPED
5m - AGRICULTURAL FOREST
6.F - PRODUCTIVE FOREST LANDS
7.G - OTHER1. PFC REG. ENTERED BEFORE 1/1/72
2. PFC REG. ENTERED AFTER 12/31/71
3. PFC SPECIAL CLASSIFICATION
4. COUNTY FOREST CROP
5. MFL OPEN ENTERED AFTER 2004
6. MFL CLOSED ENTERED AFTER 2004
7. MFL OPEN ENTERED BEFORE 2005
8. MFL CLOSED ENTERED BEFORE 20051. FEDERAL
2. STATE
3. COUNTY
4. OTHEREXEMPT FROM GEN.
PROPERTY TAXTOTAL
ACRES
THIS
LINE

PARCEL NUMBER		SCHOOL DIST.	VOL/PAGE - REG. DEEDS	TOTAL ACRES OF DESC.	ACREAGE & VALUE OF DESCRIPTION SUBJECT TO GENERAL PROPERTY TAX						6. MFL CLOSED ENTERED AFTER 2004 7. MFL OPEN ENTERED BEFORE 2005 8. MFL CLOSED ENTERED BEFORE 2005		EXEMPT FROM GEN. PROPERTY TAX		ACRES THIS LINE
NAME & ADDRESS		SEC. TN. RANGE DESCRIPTION OF PROPERTY		C O D E	ACRES	LAND VALUE	IMPROVEMENT VALUE	TOTAL VALUE	C O D E	ACRES	VALUE	C O D E	ACRES		
018-1313-0741-000 01813130741000 Randolph SCHOOL DISTRICT 4634 SEYMOUR SOODSMA, KYLE G SOODSMA 111 RANDOLPH ST RANDOLPH, WI, 53956		W11751 BLANECAE RD NE1/4 SE1/4 SEC 7		E E D G	2.40 1.00 35.35 1.25	\$9,600 \$100 \$12,200 \$17,500	\$0 \$0 \$0 \$136,800	\$9,600 \$100 \$12,200 \$154,300						40.00	
Parcel Total					40.00	\$39,400	\$136,800	\$176,200		0.00	\$0		0.00		
018-1313-0742-000 01813130742000 Randolph SCHOOL DISTRICT 4634 KOOIKER CALVES INC W11819 BLANECAE RD RANDOLPH, WI, 53956		W11819 BLANECAE RD NW1/4 SE1/4 SEC 7 ALSO THAT PT OF SW1/4 SE1/4 SEC 7 AS DESC IN DOC# 1258364		E D E G	2.35 44.74 2.00 7.25	\$9,400 \$15,500 \$200 \$101,500	\$0 \$0 \$0 \$919,000	\$9,400 \$15,500 \$200 \$1,020,500						56.34	
Parcel Total					56.34	\$126,600	\$919,000	\$1,045,600		0.00	\$0		0.00		
018-1313-0743-000 01813130743000 Randolph SCHOOL DISTRICT 4634 STANLEY WILSON, CHERYL WILSON N11348 DYKSTRA RD RANDOLPH, WI, 53956		N11348 DYKSTRA RD LOT 2 CSM 6083 IN V41 P41 BEING PT SW1/4 SE1/4 SEC 7		A	5.18	\$40,300	\$250,500	\$290,800						5.18	
018-1313-0743-001 01813130743001 Randolph SCHOOL DISTRICT 4634 KYLE G SOODSMA 111 RANDOLPH ST RANDOLPH, WI, 53956		0 SW1/4 SE1/4 SEC 7 EX W 8 AC THEREOF (SD EXCEPTION BEING 264 FT E & W BY 1320 FT N & S) EX PARC DESC IN DOC# 1258364		5M E E D	3.00 1.00 1.00 11.62	\$5,700 \$4,000 \$1,000 \$4,000	\$0 \$0 \$0 \$0	\$5,700 \$4,000 \$1,000 \$4,000						16.62	

YEAR
2023

State No.

ASSESSMENT ROLL FOR FOX LAKE Dodge COUNTY

KEY TO
CODES1.A - RESIDENTIAL
2.B - COMMERCIAL
3.C - MANUFACTURING
4.D - AGRICULTURAL5.E - UNDEVELOPED
5m - AGRICULTURAL FOREST
6.F - PRODUCTIVE FOREST LANDS
7.G - OTHER1. PFC REG. ENTERED BEFORE 1/1/72
2. PFC REG. ENTERED AFTER 12/31/71
3. PFC SPECIAL CLASSIFICATION
4. COUNTY FOREST CROP
5. MFL OPEN ENTERED AFTER 2004
6. MFL CLOSED ENTERED AFTER 2004
7. MFL OPEN ENTERED BEFORE 2005
8. MFL CLOSED ENTERED BEFORE 20051. FEDERAL
2. STATE
3. COUNTY
4. OTHEREXEMPT FROM GEN.
PROPERTY TAXTOTAL
ACRES
THIS
LINE

PARCEL NUMBER	SCHOOL DIST.	VOL/PAGE - REG. DEEDS	TOTAL ACRES OF DESC.	ACREAGE & VALUE OF DESCRIPTION SUBJECT TO GENERAL PROPERTY TAX								EXEMPT FROM GEN. PROPERTY TAX		TOTAL ACRES THIS LINE
NAME & ADDRESS	SEC. TN. RANGE DESCRIPTION OF PROPERTY	C O D E	ACRES	LAND VALUE	IMPROVEMENT VALUE	TOTAL VALUE	C O D E	ACRES	VALUE	C O D E	ACRES			
			Parcel Total	16.62	\$14,700	\$0	\$14,700		0.00	\$0		0.00		
364 018-1313-0743-002 01813130743002 TUNIS J VAN BAREN, KAYLA R VAN BAREN N11396 DYKSTRA RD RANDOLPH, WI, 53956	Randolph SCHOOL DISTRICT 4634	N11396 DYKSTRA RD LOT 1 CSM 6083 IN V41 P41 BEING PT SW1/4 SE1/4 SEC 7	A	2.85	\$33,200	\$294,400	\$327,600							2.85
365 018-1313-0744-000 01813130744000 KYLE G SOODSMA 111 RANDOLPH ST RANDOLPH, WI, 53956	Randolph SCHOOL DISTRICT 4634	0 SE1/4 SE1/4 SEC 7	E G E D	15.45 0.09 14.00 10.46	\$15,500 \$1,300 \$56,000 \$3,600	\$0 \$0 \$0 \$0	\$15,500 \$1,300 \$56,000 \$3,600							40.00
		Parcel Total		40.00	\$76,400	\$0	\$76,400		0.00	\$0		0.00		
366 018-1313-0811-001 01813130811001 WESLEY J EISENGA, CHELSEA E EISENGA W3992 COUNTY ROAD X MARKESAN, WI, 53946	Randolph SCHOOL DISTRICT 4634	0 NW1/4 NE1/4, NE1/4 NE1/4, SE1/4 NE1/4 SEC 8 EX LOT 1 CSM 4761 IN V30 P226 EX LOT 1 CSM 4762 IN V30 P228 ALSO SW1/4 NE1/4 SEC 8 EX CSM IN V1 P227 EX PARC DESC IN V673 P376 EX PARC DESC IN V749 P837 EX PARC DESC IN V1075 P254 (BEING PARCELS A & B) EX PARC DESC IN DOC# 1138723 (AS CORRECTED DOC# 1153197) EX CSM 6650 IN V45 P132	E D	0.50 63.73	\$500 \$22,100	\$0 \$0	\$500 \$22,100							64.23
		Parcel Total		64.23	\$22,600	\$0	\$22,600		0.00	\$0		0.00		

YEAR
2023

State No.

ASSESSMENT ROLL FOR FOX LAKE Dodge COUNTY

KEY TO
CODES1.A - RESIDENTIAL
2.B - COMMERCIAL
3.C - MANUFACTURING
4.D - AGRICULTURAL5.E - UNDEVELOPED
5m - AGRICULTURAL FOREST
6.F - PRODUCTIVE FOREST LANDS
7.G - OTHER1. PFC REG. ENTERED BEFORE 1/1/72
2. PFC REG. ENTERED AFTER 12/31/71
3. PFC SPECIAL CLASSIFICATION
4. COUNTY FOREST CROP
5. MFL OPEN ENTERED AFTER 2004
6. MFL CLOSED ENTERED AFTER 2004
7. MFL OPEN ENTERED BEFORE 2005
8. MFL CLOSED ENTERED BEFORE 20051. FEDERAL
2. STATE
3. COUNTY
4. OTHEREXEMPT FROM GEN.
PROPERTY TAXTOTAL
ACRES
THIS
LINE

PARCEL NUMBER	SCHOOL DIST.	VOL/PAGE - REG. DEEDS	TOTAL ACRES OF DESC.	ACREAGE & VALUE OF DESCRIPTION SUBJECT TO GENERAL PROPERTY TAX						6. MFL CLOSED ENTERED AFTER 2004 7. MFL OPEN ENTERED BEFORE 2005 8. MFL CLOSED ENTERED BEFORE 2005		EXEMPT FROM GEN. PROPERTY TAX		ACRES THIS LINE
NAME & ADDRESS		SEC. TN. RANGE DESCRIPTION OF PROPERTY	C O D E	ACRES	LAND VALUE	IMPROVEMENT VALUE	TOTAL VALUE	C O D E	ACRES	VALUE	C O D E	ACRES		
018-1313-0812-001 01813130812001	Randolph SCHOOL DISTRICT 4634	BLANECAE RD DOC# 1143672 IN ERROR LOT 1 CSM 4761 IN V30 P226 BEING PT NE1/4 NE1/4, PT NW1/4 NE1/4 & PT SE1/4 NE1/4 SEC 8 ALSO THAT PT N1/2 SD NE1/4 AS DESC IN DOC# 1138723 (AS CORRECTED IN DOC# 1153197)	E 5M E D	3.68 12.64 5.35 15.10	\$3,700 \$24,000 \$21,400 \$5,200	\$0 \$0 \$0 \$0	\$3,700 \$24,000 \$21,400 \$5,200						36.77	
GORDON OOSTERHOUSE, CHRISTINE OOSTERHOUSE W11366 BLANECAE RD RANDOLPH, WI, 53956														
Parcel Total					36.77	\$54,300	\$0	\$54,300		0.00	\$0		0.00	
018-1313-0813-001 01813130813001	Randolph SCHOOL DISTRICT 4634	W11452 BLANECAE RD LOT 1 CSM 6796 IN V46 P155 BEING PT SW1/4 NE1/4 SEC 8	E A	7.40 5.00	\$29,600 \$38,400	\$0 \$335,700	\$29,600 \$374,100						12.40	
KENT D HOKSBERGEN, SANDRA L HOKSBERGEN W11452 BLANECAE RD RANDOLPH, WI, 53956														
Parcel Total					12.40	\$68,000	\$335,700	\$403,700		0.00	\$0		0.00	
018-1313-0813-002 01813130813002	Randolph SCHOOL DISTRICT 4634	BLANECAE RD LOT 2 CSM 6796 IN V46 P155 BEING PT SW1/4 NE1/4 SEC 8	E D	0.30 2.62	\$1,200 \$900	\$0 \$0	\$1,200 \$900						2.92	
KENT HOKSBERGEN, SANDRA HOKSBERGEN W11452 BLANECAE RD RANDOLPH, WI, 53956														
Parcel Total					2.92	\$2,100	\$0	\$2,100		0.00	\$0		0.00	

YEAR 2023	State No.
--------------	-----------

ASSESSMENT ROLL FOR FOX LAKE Dodge COUNTY

2023				KEY TO CODES ▶		1.A - RESIDENTIAL 2.B - COMMERCIAL 3.C - MANUFACTURING 4.D - AGRICULTURAL		5.E - UNDEVELOPED 5m - AGRICULTURAL FOREST 6.F - PRODUCTIVE FOREST LANDS 7.G - OTHER		1. PFC REG. ENTERED BEFORE 1/1/72 2. PFC REG. ENTERED AFTER 12/31/71 3. PFC SPECIAL CLASSIFICATION 4. COUNTY FOREST CROP 5. MFL OPEN ENTERED AFTER 2004 6. MFL CLOSED ENTERED AFTER 2004 7. MFL OPEN ENTERED BEFORE 2005 8. MFL CLOSED ENTERED BEFORE 2005		1. FEDERAL 2. STATE 3. COUNTY 4. OTHER		TOTAL ACRES THIS LINE	
PARCEL NUMBER		SCHOOL DIST.	VOL/PAGE - REG. DEEDS	TOTAL ACRES OF DESC.		ACREAGE & VALUE OF DESCRIPTION SUBJECT TO GENERAL PROPERTY TAX							EXEMPT FROM GEN. PROPERTY TAX		
NAME & ADDRESS		SEC. TN. RANGE DESCRIPTION OF PROPERTY		C O D E	ACRES	LAND VALUE	IMPROVEMENT VALUE	TOTAL VALUE	C O D E	ACRES	VALUE	C O D E	ACRES		
018-1313-0814-001 01813130814001 Randolph SCHOOL DISTRICT 4634 GORDON OOSTERHOUSE, CHRISTINE OOSTERHOUSE W11366 BLANECAE RD RANDOLPH, WI, 53956		W11366 BLANECAE RD LOT 1 CSM 4762 IN V30 P228 BEING PT SE1/4 NE1/4 SEC 8		E G	3.00 2.47	\$12,000 \$34,600	\$0 \$421,100	\$12,000 \$455,700						5.47	
		Parcel Total			5.47	\$46,600	\$421,100	\$467,700		0.00	\$0		0.00		
018-1313-0814-002 01813130814002 Randolph SCHOOL DISTRICT 4634 WESLEY J EISENGA W3992 COUNTY ROAD X MARKESAN, WI, 53946		BLANECAE RD LOT 1 CSM 6650 IN V45 P132 BEING PT NE1/4 NE1/4 & PT SE1/4 NE1/4 SEC 8		D	40.00	\$13,800	\$0	\$13,800						40.00	
018-1313-0821-000 01813130821000 Randolph SCHOOL DISTRICT 4634 C/O KARI J GRIBBLE TRI-FECTA FARMS INC 6302 RAY HOLLOW RD ARENA, WI, 53503		NE1/4 NW1/4 SEC 8 EX PARC DESC IN V288 P656		D 5M	16.43 8.00	\$5,700 \$15,200	\$0 \$0	\$5,700 \$15,200						24.43	
		Parcel Total			24.43	\$20,900	\$0	\$20,900		0.00	\$0		0.00		
018-1313-0821-001 01813130821001 Randolph SCHOOL DISTRICT 4634 JACK'S PRIDE FARMS INC N11898 STATE ROAD 73 RANDOLPH, WI, 53956		PT OF N1/2 NW1/4 SEC 8 BEG NE COR NW1/4 TH W ALG N LN 1663 FT S 20 FT S 63DEG 30MIN E 1489 FT N 62DEG 28MIN E 370 FT TO E LN NW1/4 N ALG SD E LN 585 FT TO POB		D	16.67	\$5,800	\$0	\$5,800						16.67	

YEAR
2023

State No.

ASSESSMENT ROLL FOR FOX LAKE Dodge COUNTY

KEY TO
CODES1.A - RESIDENTIAL
2.B - COMMERCIAL
3.C - MANUFACTURING
4.D - AGRICULTURAL5.E - UNDEVELOPED
5m - AGRICULTURAL FOREST
6.F - PRODUCTIVE FOREST LANDS
7.G - OTHER1. PFC REG. ENTERED BEFORE 1/1/72
2. PFC REG. ENTERED AFTER 12/31/71
3. PFC SPECIAL CLASSIFICATION
4. COUNTY FOREST CROP
5. MFL OPEN ENTERED AFTER 2004
6. MFL CLOSED ENTERED AFTER 2004
7. MFL OPEN ENTERED BEFORE 2005
8. MFL CLOSED ENTERED BEFORE 20051. FEDERAL
2. STATE
3. COUNTY
4. OTHEREXEMPT FROM GEN.
PROPERTY TAXTOTAL
ACRES
THIS
LINE

PARCEL NUMBER	SCHOOL DIST.	VOL/PAGE - REG. DEEDS	TOTAL ACRES OF DESC.	ACREAGE & VALUE OF DESCRIPTION SUBJECT TO GENERAL PROPERTY TAX						6. MFL CLOSED ENTERED AFTER 2004 7. MFL OPEN ENTERED BEFORE 2005 8. MFL CLOSED ENTERED BEFORE 2005		EXEMPT FROM GEN. PROPERTY TAX		ACRES THIS LINE
NAME & ADDRESS		SEC. TN. RANGE DESCRIPTION OF PROPERTY	C O D E	ACRES	LAND VALUE	IMPROVEMENT VALUE	TOTAL VALUE	C O D E	ACRES	VALUE	C O D E	ACRES		
018-1313-0822-000 01813130822000	Randolph SCHOOL DISTRICT 4634	E1/4 OF NW1/4 NW1/4 SEC 8 EX PARC DESC IN V288 P656	D 5M	6.34 2.66	\$2,200 \$5,100	\$0 \$0	\$2,200 \$5,100						9.00	
		Parcel Total		9.00	\$7,300	\$0	\$7,300		0.00	\$0		0.00		
018-1313-0822-001 01813130822001	Randolph SCHOOL DISTRICT 4634	BLANCAE RD W3/4 OF NW1/4 NW1/4 SEC 8	D E 5M	21.60 0.63 7.77	\$7,500 \$600 \$14,800	\$0 \$0 \$0	\$7,500 \$600 \$14,800						30.00	
		Parcel Total		30.00	\$22,900	\$0	\$22,900		0.00	\$0		0.00		
018-1313-0823-000 01813130823000	Randolph SCHOOL DISTRICT 4634	BLANCAE RD W3/4 OF SW1/4 NW1/4 SEC 8 EX PARC IN SW COR DESC IN V364 P56 (SD EX BEING CSM V2 P96)	E D E	0.39 29.01 0.50	\$400 \$10,000 \$100	\$0 \$0 \$0	\$400 \$10,000 \$100						29.90	
		Parcel Total		29.90	\$10,500	\$0	\$10,500		0.00	\$0		0.00		

YEAR
2023

State No.

ASSESSMENT ROLL FOR FOX LAKE Dodge COUNTY

KEY TO
CODES1.A - RESIDENTIAL
2.B - COMMERCIAL
3.C - MANUFACTURING
4.D - AGRICULTURAL5.E - UNDEVELOPED
5m - AGRICULTURAL FOREST
6.F - PRODUCTIVE FOREST LANDS
7.G - OTHER1. PFC REG. ENTERED BEFORE 1/1/72
2. PFC REG. ENTERED AFTER 12/31/71
3. PFC SPECIAL CLASSIFICATION
4. COUNTY FOREST CROP
5. MFL OPEN ENTERED AFTER 2004
6. MFL CLOSED ENTERED AFTER 2004
7. MFL OPEN ENTERED BEFORE 2005
8. MFL CLOSED ENTERED BEFORE 20051. FEDERAL
2. STATE
3. COUNTY
4. OTHEREXEMPT FROM GEN.
PROPERTY TAXTOTAL
ACRES
THIS
LINE

PARCEL NUMBER	SCHOOL DIST.	VOL/PAGE - REG. DEEDS	TOTAL ACRES OF DESC.	ACREAGE & VALUE OF DESCRIPTION SUBJECT TO GENERAL PROPERTY TAX						6. MFL CLOSED ENTERED AFTER 2004 7. MFL OPEN ENTERED BEFORE 2005 8. MFL CLOSED ENTERED BEFORE 2005		EXEMPT FROM GEN. PROPERTY TAX		ACRES THIS LINE
NAME & ADDRESS		SEC. TN. RANGE DESCRIPTION OF PROPERTY	C O D E	ACRES	LAND VALUE	IMPROVEMENT VALUE	TOTAL VALUE	C O D E	ACRES	VALUE	C O D E	ACRES		
018-1313-0823-001 01813130823001 C/O KARI J GRIBBLE TRI-FECTA FARMS INC 6302 RAY HOLLOW RD ARENA, WI, 53503	Randolph SCHOOL DISTRICT 4634	0 E1/4 OF SW1/4 NW1/4 SEC 8 (SUBJECT TO 0.271 AC EASEMENT IN DOC# 1265276)	E D	0.35 9.88	\$400 \$3,400	\$0 \$0	\$400 \$3,400						10.23	
Parcel Total				10.23	\$3,800	\$0	\$3,800		0.00	\$0		0.00		
018-1313-0824-001 01813130824001 DARIN F DREWS, SARAH M DREWS W11546 BLANECAE RD RANDOLPH, WI, 53956	Randolph SCHOOL DISTRICT 4634	W11546 BLANECAE RD LOT 2 CSM 5734 IN V38 P46 BEING PT SE1/4 NW1/4 SEC 8	A	10.29	\$61,300	\$356,900	\$418,200						10.29	
018-1313-0824-002 01813130824002 C/O KARI J GRIBBLE TRI-FECTA FARMS INC 6302 RAY HOLLOW RD ARENA, WI, 53503	Randolph SCHOOL DISTRICT 4634	0 SE1/4 NW1/4 SEC 8 EX CSM 3985 IN V24 P232	E D	1.00 25.51	\$4,000 \$8,800	\$0 \$0	\$4,000 \$8,800						26.51	
Parcel Total				26.51	\$12,800	\$0	\$12,800		0.00	\$0		0.00		
018-1313-0824-003 01813130824003 ALLEN J BRONKHORST, JEAN BRONKHORST W11570 BLANECAE RD RANDOLPH, WI, 53956	Randolph SCHOOL DISTRICT 4634	W11570 BLANECAE RD LOT 1 CSM 5734 IN V38 P46 BEING PT SE1/4 NW1/4 SEC 8	A	3.19	\$51,200	\$416,000	\$467,200						3.19	

YEAR
2023

State No.


ASSESSMENT ROLL FOR FOX LAKE Dodge COUNTY

KEY TO
CODES1.A - RESIDENTIAL
2.B - COMMERCIAL
3.C - MANUFACTURING
4.D - AGRICULTURAL5.E - UNDEVELOPED
5m - AGRICULTURAL FOREST
6.F - PRODUCTIVE FOREST LANDS
7.G - OTHER1. PFC REG. ENTERED BEFORE 1/1/72
2. PFC REG. ENTERED AFTER 12/31/71
3. PFC SPECIAL CLASSIFICATION
4. COUNTY FOREST CROP
5. MFL OPEN ENTERED AFTER 2004
6. MFL CLOSED ENTERED AFTER 2004
7. MFL OPEN ENTERED BEFORE 2005
8. MFL CLOSED ENTERED BEFORE 20051. FEDERAL
2. STATE
3. COUNTY
4. OTHEREXEMPT FROM GEN.
PROPERTY TAXTOTAL
ACRES
THIS
LINE

PARCEL NUMBER	SCHOOL DIST.	VOL/PAGE - REG. DEEDS	TOTAL ACRES OF DESC.	ACREAGE & VALUE OF DESCRIPTION SUBJECT TO GENERAL PROPERTY TAX								EXEMPT FROM GEN. PROPERTY TAX		TOTAL ACRES THIS LINE
NAME & ADDRESS	SEC. TN. RANGE DESCRIPTION OF PROPERTY	C O D E	ACRES	LAND VALUE	IMPROVEMENT VALUE	TOTAL VALUE	C O D E	ACRES	VALUE	C O D E	ACRES			
018-1313-0831-000 01813130831000	Randolph SCHOOL DISTRICT 04634	E D	32.50 2.50	\$32,500 \$900	\$0 \$0	\$32,500 \$900								35.00
RONALD HUIZENGA, KATHERINE HUIZENGA W11661 BLANECAR RD RANDOLPH, WI, 53956	NE1/4 SW1/4 SEC 8 EX BEG 330 FT S OF NW COR TH E 330 FT TH S 660 FT TH W 330 FT TH N 660 FT TO POB													
Parcel Total			35.00	\$33,400	\$0	\$33,400		0.00	\$0		0.00			
018-1313-0831-001 01813130831001	Randolph SCHOOL DISTRICT 04634	5M D	1.88 3.12	\$3,600 \$1,100	\$0 \$0	\$3,600 \$1,100								5.00
RONALD HUIZENGA, KATHERINE HUIZENGA W11661 BLANECAR RD RANDOLPH, WI, 53956	PT NE1/4 SW1/4 SEC 8 COM 330 FT S OF NW COR OF SD SEC TH E 330 FT TH S 660 FT TH W 330 FT TH N 660 FT TO POB													
Parcel Total			5.00	\$4,700	\$0	\$4,700		0.00	\$0		0.00			
018-1313-0832-000 01813130832000	Randolph SCHOOL DISTRICT 04634	5M E D G E	4.99 4.01 29.00 1.00 1.00	\$9,500 \$16,000 \$10,000 \$14,000 \$100	\$0 \$0 \$0 \$97,300 \$0	\$9,500 \$16,000 \$10,000 \$111,300 \$100								40.00
RONALD HUIZENGA, KATHERINE HUIZENGA W11661 BLANECAR RD RANDOLPH, WI, 53956	W11661 BLANECAR RD NW1/4 SW1/4 SEC 8													
Parcel Total			40.00	\$49,600	\$97,300	\$146,900		0.00	\$0		0.00			

YEAR 2023	State No.
--------------	-----------

ASSESSMENT ROLL FOR FOX LAKE Dodge COUNTY

KEY TO
CODES 

1.A - RESIDENTIAL
2.B - COMMERCIAL
3.C - MANUFACTURING
4.D - AGRICULTURAL

5.E - UNDEVELOPED
5m - AGRICULTURAL FOREST
6.F - PRODUCTIVE FOREST LANDS
7.G - OTHER

1. PFC REG. ENTERED BEFORE 1/1/72
2. PFC REG. ENTERED AFTER 12/31/71
3. PFC SPECIAL CLASSIFICATION
4. COUNTY FOREST CROP
5. MFL OPEN ENTERED AFTER 2004
6. MFL CLOSED ENTERED AFTER 2004
7. MFL OPEN ENTERED BEFORE 2005
8. MFL CLOSED ENTERED BEFORE 2005

1. FEDERAL
2. STATE
3. COUNTY
4. OTHER

EXEMPT FROM GEN.
PROPERTY TAX

**TOTAL
ACRES
THIS
LINE**

Parcel Number	SCHOOL	VOL/PAGE - REG. DEEDS	TOTAL ACRES	ACREAGE & VALUE OF DESCRIPTION					6. MFL CLOSED ENTERED AFTER 2004 7. MFL OPEN ENTERED BEFORE 2005 8. MFL CLOSED ENTERED BEFORE 2005			EXEMPT FROM GEN. PROPERTY TAX		ACRES THIS LINE
	DIST.		OF DESC.	SUBJECT TO GENERAL PROPERTY TAX										
NAME & ADDRESS		SEC. TN. RANGE DESCRIPTION OF PROPERTY		C O D E	ACRES	LAND VALUE	IMPROVEMENT VALUE	TOTAL VALUE	C O D E	ACRES	VALUE	C O D E	ACRES	
018-1313-0833-000 01813130833000	Randolph SCHOOL DISTRICT 4634	0	SW1/4 SW1/4 SEC 8	E	24.36	\$24,400	\$0	\$24,400						40.00
				D	7.53	\$2,200	\$0	\$2,200						
				D	2.85	\$600	\$0	\$600						
				D	5.26	\$1,800	\$0	\$1,800						
RONALD HUIZENGA, KATHERINE HUIZENGA W11661 BLANECAR RD RANDOLPH, WI, 53956		Parcel Total			40.00	\$29,000	\$0	\$29,000		0.00	\$0		0.00	
018-1313-0834-001 01813130834001	WAUPUN SCHOOL DISTRICT 6216	17	COUNTY ROAD F THAT PT LOT 2 CSM 5288 IN V34 P243 LYG IN SE1/4 SW1/4 SEC 8 & NE1/4 NW1/4 SEC	E	38.29	\$38,300	\$0	\$38,300						38.29
				JOHN M SCHEUERS, CHRISTINE K SCHEUERS W11394 COUNTY ROAD F RANDOLPH, WI, 53956		Parcel Total								
018-1313-0841-000 01813130841000	Randolph SCHOOL DISTRICT 4634		BLANECAR RD LOT 1 CSM 5288 IN V34 P243 BEING THE N1/2 SE1/4 SEC 8	E	44.58	\$44,600	\$0	\$44,600						81.58
				D	36.00	\$12,500	\$0	\$12,500						
				E	1.00	\$100	\$0	\$100						
				JOHN M SCHEUERS, CHRISTINE K SCHEUERS W11394 COUNTY ROAD F RANDOLPH, WI, 53956		Parcel Total								
018-1313-0843-000 01813130843000	Randolph SCHOOL DISTRICT 4634	8	W11394 COUNTY ROAD F THAT PT LOT 2 CSM 5288 IN V34 P243 LYG IN SW1/4 SE1/4 SEC 8 & NW1/4 NE1/4 SEC	F	3.25	\$12,000	\$0	\$12,000						47.96
				E	40.71	\$40,700	\$0	\$40,700						
				A	4.00	\$43,800	\$517,600	\$561,400						
JOHN M SCHEUERS, CHRISTINE K SCHEUERS W11394 COUNTY ROAD F RANDOLPH, WI, 53956		Parcel Total			47.96	\$561,400	\$517,600	\$561,400						

YEAR
2023

State No.

ASSESSMENT ROLL FOR FOX LAKE Dodge COUNTY

KEY TO
CODES1.A - RESIDENTIAL
2.B - COMMERCIAL
3.C - MANUFACTURING
4.D - AGRICULTURAL5.E - UNDEVELOPED
5m - AGRICULTURAL FOREST
6.F - PRODUCTIVE FOREST LANDS
7.G - OTHER1. PFC REG. ENTERED BEFORE 1/1/72
2. PFC REG. ENTERED AFTER 12/31/71
3. PFC SPECIAL CLASSIFICATION
4. COUNTY FOREST CROP
5. MFL OPEN ENTERED AFTER 2004
6. MFL CLOSED ENTERED AFTER 2004
7. MFL OPEN ENTERED BEFORE 2005
8. MFL CLOSED ENTERED BEFORE 20051. FEDERAL
2. STATE
3. COUNTY
4. OTHEREXEMPT FROM GEN.
PROPERTY TAXTOTAL
ACRES
THIS
LINE

PARCEL NUMBER	SCHOOL DIST.	VOL/PAGE - REG. DEEDS	TOTAL ACRES OF DESC.	ACREAGE & VALUE OF DESCRIPTION SUBJECT TO GENERAL PROPERTY TAX								EXEMPT FROM GEN. PROPERTY TAX		TOTAL ACRES THIS LINE
NAME & ADDRESS	SEC. TN. RANGE DESCRIPTION OF PROPERTY	C O D E	ACRES	LAND VALUE	IMPROVEMENT VALUE	TOTAL VALUE	C O D E	ACRES	VALUE	C O D E	ACRES			
			Parcel Total	47.96	\$96,500	\$517,600	\$614,100		0.00	\$0			0.00	
018-1313-0844-000 01813130844000	WAUPUN SCHOOL DISTRICT 06216	E E D	0.75 4.00 26.65	\$100 \$4,000 \$9,200	\$0 \$0 \$0	\$100 \$4,000 \$9,200								31.40
388 SCHULTZ LIVING TRUST DATED JULY 18 2017 W10356 COUNTY ROAD F FOX LAKE, WI, 53933			Parcel Total	31.40	\$13,300	\$0	\$13,300		0.00	\$0			0.00	
018-1313-0844-001 01813130844001	Randolph SCHOOL DISTRICT 4634									X4	2.46		2.47	
389 W10543 COUNTY ROAD F TOWN OF FOX LAKE PO BOX 124 FOX LAKE, WI, 53933	LAKE EMILY CEMETERY RD LOT 1 CSM 6680 IN V45 P204 BEING PT SE1/4 SE1/4 SEC 8 & PT W1/2 SW1/4 SEC 9 EX THAT PT LYG IN NW1/4 SW1/4 SEC 9 BEING PARC DESC IN V113 P68													
018-1313-0911-000 01813130911000	WAUPUN SCHOOL DISTRICT 6216	E E D G	2.50 1.00 35.91 2.50	\$10,000 \$100 \$12,400 \$35,000	\$0 \$0 \$0 \$297,100	\$10,000 \$100 \$12,400 \$332,100								41.91
390 C/O BLAINE THOMAS DOUGLAS C THOMAS, RICHARD A THOMAS TESTAMENTARY TRUST 2184 BELMONT AVE NW SHAKOPEE, MN, 55379	W10963 LAKE EMILY RD NE1/4 NE1/4 SEC 9		Parcel Total	41.91	\$57,500	\$297,100	\$354,600		0.00	\$0			0.00	

YEAR
2023

State No.

ASSESSMENT ROLL FOR FOX LAKE Dodge COUNTY

KEY TO
CODES1.A - RESIDENTIAL
2.B - COMMERCIAL
3.C - MANUFACTURING
4.D - AGRICULTURAL5.E - UNDEVELOPED
5m - AGRICULTURAL FOREST
6.F - PRODUCTIVE FOREST LANDS
7.G - OTHER1. PFC REG. ENTERED BEFORE 1/1/72
2. PFC REG. ENTERED AFTER 12/31/71
3. PFC SPECIAL CLASSIFICATION
4. COUNTY FOREST CROP
5. MFL OPEN ENTERED AFTER 2004
6. MFL CLOSED ENTERED AFTER 2004
7. MFL OPEN ENTERED BEFORE 2005
8. MFL CLOSED ENTERED BEFORE 20051. FEDERAL
2. STATE
3. COUNTY
4. OTHEREXEMPT FROM GEN.
PROPERTY TAXTOTAL
ACRES
THIS
LINE

PARCEL NUMBER	SCHOOL DIST.	VOL/PAGE - REG. DEEDS	TOTAL ACRES OF DESC.	ACREAGE & VALUE OF DESCRIPTION SUBJECT TO GENERAL PROPERTY TAX								EXEMPT FROM GEN. PROPERTY TAX		TOTAL ACRES THIS LINE
NAME & ADDRESS	SEC. TN. RANGE DESCRIPTION OF PROPERTY	C O D E	ACRES	LAND VALUE	IMPROVEMENT VALUE	TOTAL VALUE	C O D E	ACRES	VALUE	C O D E	ACRES			
018-1313-0912-000 01813130912000 C/O BLAINE THOMAS DOUGLAS C THOMAS, RICHARD A THOMAS TESTAMENTARY TRUST 2184 BELMONT AVE NW SHAKOPEE, MN, 55379	WAUPUN SCHOOL DISTRICT 06216	0	40.82 1.00	\$14,100 \$100	\$0 \$0	\$14,100 \$100								41.82
			Parcel Total	41.82	\$14,200	\$0	\$14,200	0.00	\$0		0.00			
018-1313-0913-000 01813130913000 C/O KARI J GRIBBLE TRI-FECTA FARMS INC 6302 RAY HOLLOW RD ARENA, WI, 53503	WAUPUN SCHOOL DISTRICT 06216	0	41.58	\$14,400	\$0	\$14,400								41.58
018-1313-0914-000 01813130914000 C/O BLAINE THOMAS DOUGLAS C THOMAS, RICHARD A THOMAS TESTAMENTARY TRUST 2184 BELMONT AVE NW SHAKOPEE, MN, 55379	WAUPUN SCHOOL DISTRICT 06216	0	40.60 1.00	\$14,000 \$4,000	\$0 \$0	\$14,000 \$4,000								41.60
			Parcel Total	41.60	\$18,000	\$0	\$18,000	0.00	\$0		0.00			
018-1313-0921-000 01813130921000 PHILIP SIEWERT W11151 LAKE EMILY RD RANDOLPH, WI, 53956	WAUPUN SCHOOL DISTRICT 06216		34.37 1.50	\$11,800 \$21,000	\$0 \$84,500	\$11,800 \$105,500								35.87

YEAR 2023	State No.
--------------	-----------

ASSESSMENT ROLL FOR FOX LAKE Dodge COUNTY

KEY TO
CODES

1.A - RESIDENTIAL
2.B - COMMERCIAL
3.C - MANUFACTURING
4.D - AGRICULTURAL

5.E - UNDEVELOPED
5m - AGRICULTURAL FOREST
6.F - PRODUCTIVE FOREST LANDS
7.G - OTHER

1. PFC REG. ENTERED BEFORE 1/1/72
2. PFC REG. ENTERED AFTER 12/31/71
3. PFC SPECIAL CLASSIFICATION
4. COUNTY FOREST CROP
5. MFL OPEN ENTERED AFTER 2004
6. MFL CLOSED ENTERED AFTER 2004
7. MFL OPEN ENTERED BEFORE 2005
8. MFL CLOSED ENTERED BEFORE 2005

1. FEDERAL
2. STATE
3. COUNTY
4. OTHER

EXEMPT FROM GEN.
PROPERTY TAX

TOTAL
ACRES
THIS
LINE

PARCEL NUMBER	SCHOOL DIST.	VOL/PAGE REG. DEEDS	TOTAL ACRES OF DESC.	ACREAGE & VALUE OF DESCRIPTION SUBJECT TO GENERAL PROPERTY TAX					6. MFL CLOSED ENTERED AFTER 2004 7. MFL OPEN ENTERED BEFORE 2005 8. MFL CLOSED ENTERED BEFORE 2005			EXEMPT FROM GEN. PROPERTY TAX		ACRES THIS LINE
NAME & ADDRESS		SEC. TN. RANGE DESCRIPTION OF PROPERTY	C O D E	ACRES	LAND VALUE	IMPROVEMENT VALUE	TOTAL VALUE	C O D E	ACRES	VALUE	C O D E	ACRES		
		Parcel Total		35.87	\$32,800	\$84,500	\$117,300		0.00	\$0		0.00		
018-1313-0921-001 01813130921001 ROBERT D ANDERSON, KAREN K ANDERSON W11105 LAKE EMILY RD RANDOLPH, WI, 53956	WAUPUN SCHOOL DISTRICT 6216	W11105 LAKE EMILY RD CSM V2 P217 BEING PT NE1/4 NW1/4 SEC 9 ALSO THAT PT LOT 1 OF CSM 483 IN V6 P289 LYG IN SE1/4 SW1/4 SEC 4 S OF CL LAKE EMILY RD	A	0.93	\$26,300	\$181,100	\$207,400						0.93	
018-1313-0921-002 01813130921002 PHILIP SIEWERT W11151 LAKE EMILY RD RANDOLPH, WI, 53956	Randolph SCHOOL DISTRICT 4634	0 THAT PT NE1/4 NW1/4 SEC 9 IN NW COR LYG NWLY OF HWY (AS PREVIOUSLY LOCATED) ALSO ALL THAT PT OF W 10 AC OF SE1/4 SW1/4 SEC 4 LYG E OF CTH A & S OF LAKE EMILY ROAD EX HWY DESC IN V355 P15	D	1.45	\$500	\$0	\$500						1.45	
018-1313-0922-000 01813130922000 C/O KARI J GRIBBLE TRI-FECTA FARMS INC 6302 RAY HOLLOW RD ARENA, WI, 53503	Randolph SCHOOL DISTRICT 4634	N11707* COUNTY ROAD A LOT 2 CSM 6323 IN V42 P319 BEING PT SE1/4 SW1/4 & PT GL 3 SEC 4 & PT NW1/4 NW1/4 SEC 9	5M E G D	2.53 6.63 1.00 49.18	\$4,800 \$26,500 \$14,000 \$17,000	\$0 \$0 \$2,000 \$0	\$4,800 \$26,500 \$16,000 \$17,000						59.34	
		Parcel Total		59.34	\$62,300	\$2,000	\$64,300		0.00	\$0		0.00		
018-1313-0923-000 01813130923000 MICHAEL L BUWALDA, NICHOLE L BUWALDA W11298 BLANECAR RD RANDOLPH, WI, 53956	Randolph SCHOOL DISTRICT 4634	W11298 BLANECAR RD LOT 1 CSM 5043 IN V32 P257 BEING PT SW1/4 NW1/4 SEC 9	A	2.80	\$37,300	\$288,000	\$325,300						2.80	

YEAR
2023

State No.

ASSESSMENT ROLL FOR FOX LAKE Dodge COUNTY

KEY TO
CODES1.A - RESIDENTIAL
2.B - COMMERCIAL
3.C - MANUFACTURING
4.D - AGRICULTURAL5.E - UNDEVELOPED
5m - AGRICULTURAL FOREST
6.F - PRODUCTIVE FOREST LANDS
7.G - OTHER1. PFC REG. ENTERED BEFORE 1/1/72
2. PFC REG. ENTERED AFTER 12/31/71
3. PFC SPECIAL CLASSIFICATION
4. COUNTY FOREST CROP
5. MFL OPEN ENTERED AFTER 2004
6. MFL CLOSED ENTERED AFTER 2004
7. MFL OPEN ENTERED BEFORE 2005
8. MFL CLOSED ENTERED BEFORE 20051. FEDERAL
2. STATE
3. COUNTY
4. OTHEREXEMPT FROM GEN.
PROPERTY TAXTOTAL
ACRES
THIS
LINE

PARCEL NUMBER	SCHOOL DIST.	VOL/PAGE - REG. DEEDS	TOTAL ACRES OF DESC.	ACREAGE & VALUE OF DESCRIPTION SUBJECT TO GENERAL PROPERTY TAX								EXEMPT FROM GEN. PROPERTY TAX		TOTAL ACRES THIS LINE
NAME & ADDRESS	SEC. TN. RANGE DESCRIPTION OF PROPERTY	C O D E	ACRES	LAND VALUE	IMPROVEMENT VALUE	TOTAL VALUE	C O D E	ACRES	VALUE	C O D E	ACRES			
018-1313-0923-001 01813130923001	Randolph SCHOOL DISTRICT 4634	E D	0.50 35.86	\$100 \$12,400	\$0 \$0	\$100 \$12,400								36.36
TODD A LEYSTRA, SARAH M LEYSTRA N8694 E FRIESLAND RD RANDOLPH, WI, 53956	BLANECAR RD LOT 2 CSM 5043 IN V32 P257 BEING PT SW1/4 NW1/4 SEC 9													
Parcel Total			36.36	\$12,500	\$0	\$12,500		0.00	\$0		0.00			
018-1313-0924-000 01813130924000	WAUPUN SCHOOL DISTRICT 6216	D G	36.83 1.49	\$12,700 \$20,900	\$0 \$164,800	\$12,700 \$185,700								38.32
C/O KARI J GRIBBLE TRI-FECTA FARMS INC 6302 RAY HOLLOW RD ARENA, WI, 53503	N11576 COUNTY ROAD A SE1/4 NW1/4 SEC 9 EX HWY DESC IN V354 P636													
Parcel Total			38.32	\$33,600	\$164,800	\$198,400		0.00	\$0		0.00			
018-1313-0932-000 01813130932000	WAUPUN SCHOOL DISTRICT 6216	5M E D	0.76 0.72 36.20	\$1,400 \$100 \$12,500	\$0 \$0 \$0	\$1,400 \$100 \$12,500								37.68
SCHULTZ LIVING TRUST DATED JULY 18 2017 W10356 COUNTY ROAD F FOX LAKE, WI, 53933	NW1/4 SW1/4 SEC 9 EX HWY DESC IN V354 P636 EX PARC DESC IN V113 P68													
Parcel Total			37.68	\$14,000	\$0	\$14,000		0.00	\$0		0.00			

399

400

401

YEAR
2023

State No.

ASSESSMENT ROLL FOR FOX LAKE Dodge COUNTY

KEY TO
CODES1.A - RESIDENTIAL
2.B - COMMERCIAL
3.C - MANUFACTURING
4.D - AGRICULTURAL5.E - UNDEVELOPED
5m - AGRICULTURAL FOREST
6.F - PRODUCTIVE FOREST LANDS
7.G - OTHER1. PFC REG. ENTERED BEFORE 1/1/72
2. PFC REG. ENTERED AFTER 12/31/71
3. PFC SPECIAL CLASSIFICATION
4. COUNTY FOREST CROP
5. MFL OPEN ENTERED AFTER 2004
6. MFL CLOSED ENTERED AFTER 2004
7. MFL OPEN ENTERED BEFORE 2005
8. MFL CLOSED ENTERED BEFORE 20051. FEDERAL
2. STATE
3. COUNTY
4. OTHEREXEMPT FROM GEN.
PROPERTY TAXTOTAL
ACRES
THIS
LINE

PARCEL NUMBER	SCHOOL DIST.	VOL/PAGE - REG. DEEDS	TOTAL ACRES OF DESC.	ACREAGE & VALUE OF DESCRIPTION SUBJECT TO GENERAL PROPERTY TAX								EXEMPT FROM GEN. PROPERTY TAX		TOTAL ACRES THIS LINE
NAME & ADDRESS	SEC. TN. RANGE DESCRIPTION OF PROPERTY	C O D E	ACRES	LAND VALUE	IMPROVEMENT VALUE	TOTAL VALUE	C O D E	ACRES	VALUE	C O D E	ACRES			
018-1313-0932-001 01813130932001 C/O TOWN OF FOX LAKE @ W10543 COUNTY ROAD F WELCH CALVINISTIC METHODIST CHURCH PO BOX 124 FOX LAKE, WI, 53933	WAUPUN SCHOOL DISTRICT 6216 0	0	THAT PT LOT 1 CSM 6680 IN V45 P204 LYG IN NW1/4 SW1/4 SEC 9							X5	0.94			0.94
018-1313-0933-000 01813130933000 DAVID SIEWERT, JOAN SIEWERT W10890 LAKE EMILY RD RANDOLPH, WI, 53956	Randolph SCHOOL DISTRICT 4634	D E	36.56 0.25	\$12,700 \$100	\$0 \$0	\$12,700 \$100								36.81
			Parcel Total	36.81	\$12,800	\$0	\$12,800	0.00	\$0		0.00			
018-1313-0934-000 01813130934000 C/O KARI J GRIBBLE TRI-FECTA FARMS INC 6302 RAY HOLLOW RD ARENA, WI, 53503	WAUPUN SCHOOL DISTRICT 6216 0	D	76.77	\$26,600	\$0	\$26,600								76.77
018-1313-0934-001 01813130934001 Brandi Paul 1328 Hillside Drive Waukesha, Wisconsin, 53186	WAUPUN SCHOOL DISTRICT 6216	A	0.90	\$25,400	\$131,400	\$156,800								0.90

YEAR
2023

State No.

ASSESSMENT ROLL FOR FOX LAKE Dodge COUNTY

KEY TO
CODES1.A - RESIDENTIAL
2.B - COMMERCIAL
3.C - MANUFACTURING
4.D - AGRICULTURAL5.E - UNDEVELOPED
5m - AGRICULTURAL FOREST
6.F - PRODUCTIVE FOREST LANDS
7.G - OTHER1. PFC REG. ENTERED BEFORE 1/1/72
2. PFC REG. ENTERED AFTER 12/31/71
3. PFC SPECIAL CLASSIFICATION
4. COUNTY FOREST CROP
5. MFL OPEN ENTERED AFTER 2004
6. MFL CLOSED ENTERED AFTER 2004
7. MFL OPEN ENTERED BEFORE 2005
8. MFL CLOSED ENTERED BEFORE 20051. FEDERAL
2. STATE
3. COUNTY
4. OTHEREXEMPT FROM GEN.
PROPERTY TAXTOTAL
ACRES
THIS
LINE

PARCEL NUMBER	SCHOOL DIST.	VOL/PAGE - REG. DEEDS	TOTAL ACRES OF DESC.	ACREAGE & VALUE OF DESCRIPTION SUBJECT TO GENERAL PROPERTY TAX								EXEMPT FROM GEN. PROPERTY TAX		TOTAL ACRES THIS LINE
NAME & ADDRESS	SEC. TN. RANGE DESCRIPTION OF PROPERTY	C O D E	ACRES	LAND VALUE	IMPROVEMENT VALUE	TOTAL VALUE	C O D E	ACRES	VALUE	C O D E	ACRES			
018-1313-0941-000 01813130941000 406 C/O BLAINE THOMAS DOUGLAS C THOMAS, RICHARD A THOMAS TESTAMENTARY TRUST 2184 BELMONT AVE NW SHAKOPEE, MN, 55379	WAUPUN SCHOOL DISTRICT 6216 0 NE1/4 SE1/4 SEC 9	D	41.61	\$14,400	\$0	\$14,400								41.61
018-1313-0942-000 01813130942000 407 C/O KARI J GRIBBLE TRI-FECTA FARMS INC 6302 RAY HOLLOW RD ARENA, WI, 53503	WAUPUN SCHOOL DISTRICT 6216 0 NW1/4 SE1/4 SEC 9	D	41.43	\$14,300	\$0	\$14,300								41.43
018-1313-0943-000 01813130943000 408 C/O KARI J GRIBBLE TRI-FECTA FARMS INC 6302 RAY HOLLOW RD ARENA, WI, 53503	WAUPUN SCHOOL DISTRICT 6216 0 SW1/4 SE1/4 SEC 9 EX HWY DESC IN V583 P311	D	39.79	\$13,800	\$0	\$13,800								39.79
018-1313-0944-001 01813130944001 409 DALE A PAUL W10673 COUNTY ROAD F FOX LAKE, WI, 53933	WAUPUN SCHOOL DISTRICT 6216 W10984 COUNTY ROAD F LOT 1 CSM 3964 IN V24 P185 BEING PT SE1/4 SE1/4 SEC 9	G D	0.50 1.59	\$7,000 \$600	\$2,200 \$0	\$9,200 \$600								2.09
Parcel Total			2.09	\$7,600	\$2,200	\$9,800		0.00	\$0		0.00			

YEAR
2023

State No.

ASSESSMENT ROLL FOR FOX LAKE Dodge COUNTY

KEY TO
CODES1.A - RESIDENTIAL
2.B - COMMERCIAL
3.C - MANUFACTURING
4.D - AGRICULTURAL5.E - UNDEVELOPED
5m - AGRICULTURAL FOREST
6.F - PRODUCTIVE FOREST LANDS
7.G - OTHER1. PFC REG. ENTERED BEFORE 1/1/72
2. PFC REG. ENTERED AFTER 12/31/71
3. PFC SPECIAL CLASSIFICATION
4. COUNTY FOREST CROP
5. MFL OPEN ENTERED AFTER 2004
6. MFL CLOSED ENTERED AFTER 2004
7. MFL OPEN ENTERED BEFORE 2005
8. MFL CLOSED ENTERED BEFORE 20051. FEDERAL
2. STATE
3. COUNTY
4. OTHEREXEMPT FROM GEN.
PROPERTY TAXTOTAL
ACRES
THIS
LINE

PARCEL NUMBER	SCHOOL DIST.	VOL/PAGE - REG. DEEDS	TOTAL ACRES OF DESC.	ACREAGE & VALUE OF DESCRIPTION SUBJECT TO GENERAL PROPERTY TAX						6. MFL CLOSED ENTERED AFTER 2004 7. MFL OPEN ENTERED BEFORE 2005 8. MFL CLOSED ENTERED BEFORE 2005			EXEMPT FROM GEN. PROPERTY TAX		ACRES THIS LINE
NAME & ADDRESS		SEC. TN. RANGE DESCRIPTION OF PROPERTY	C O D E	ACRES	LAND VALUE	IMPROVEMENT VALUE	TOTAL VALUE	C O D E	ACRES	VALUE	C O D E	ACRES			
018-1313-0944-002 01813130944002 DALE A PAUL W10673 COUNTY ROAD F FOX LAKE, WI, 53933	WAUPUN SCHOOL DISTRICT 6216	0 SE1/4 SE1/4 SEC 9 EX HWY DESC IN V583 P140 EX CSM 3964 IN V24 P185	D	38.00	\$13,200	\$0	\$13,200						38.00		
018-1313-1011-000 01813131011000 GARY L & CHERYL A DREWS JOINT REVOCABLE TRUST W10610 LAKE EMILY RD RANDOLPH, WI, 53956	WAUPUN SCHOOL DISTRICT 6216	0 EMILY LAKE RD NE1/4 NE1/4 SEC 10	5M D	2.27 37.73	\$4,300 \$13,100	\$0 \$0	\$4,300 \$13,100						40.00		
Parcel Total					40.00	\$17,400	\$0	\$17,400		0.00	\$0	0.00			
018-1313-1012-000 01813131012000 MARK GRAHN, MARLENE GRAHN W10759 LAKE EMILY RD RANDOLPH, WI, 53956	WAUPUN SCHOOL DISTRICT 6216	0 NW1/4 NE1/4 SEC 10	E D E	2.00 36.00 2.00	\$2,000 \$12,500 \$200	\$0 \$0 \$0	\$2,000 \$12,500 \$200						40.00		
Parcel Total					40.00	\$14,700	\$0	\$14,700		0.00	\$0	0.00			
018-1313-1013-000 01813131013000 MARK GRAHN, MARLENE GRAHN W10759 LAKE EMILY RD RANDOLPH, WI, 53956	WAUPUN SCHOOL DISTRICT 6216	0 SW1/4 NE1/4 SEC 10	D	40.00	\$13,800	\$0	\$13,800						40.00		

YEAR
2023

State No.

ASSESSMENT ROLL FOR FOX LAKE Dodge COUNTY

KEY TO
CODES1.A - RESIDENTIAL
2.B - COMMERCIAL
3.C - MANUFACTURING
4.D - AGRICULTURAL5.E - UNDEVELOPED
5m - AGRICULTURAL FOREST
6.F - PRODUCTIVE FOREST LANDS
7.G - OTHER1. PFC REG. ENTERED BEFORE 1/1/72
2. PFC REG. ENTERED AFTER 12/31/71
3. PFC SPECIAL CLASSIFICATION
4. COUNTY FOREST CROP
5. MFL OPEN ENTERED AFTER 2004
6. MFL CLOSED ENTERED AFTER 2004
7. MFL OPEN ENTERED BEFORE 2005
8. MFL CLOSED ENTERED BEFORE 20051. FEDERAL
2. STATE
3. COUNTY
4. OTHEREXEMPT FROM GEN.
PROPERTY TAXTOTAL
ACRES
THIS
LINE

PARCEL NUMBER	SCHOOL DIST.	VOL/PAGE - REG. DEEDS	TOTAL ACRES OF DESC.	ACREAGE & VALUE OF DESCRIPTION SUBJECT TO GENERAL PROPERTY TAX								EXEMPT FROM GEN. PROPERTY TAX		TOTAL ACRES THIS LINE
NAME & ADDRESS	SEC. TN. RANGE DESCRIPTION OF PROPERTY	C O D E	ACRES	LAND VALUE	IMPROVEMENT VALUE	TOTAL VALUE	C O D E	ACRES	VALUE	C O D E	ACRES			
018-1313-1014-000 01813131014000	WAUPUN SCHOOL DISTRICT 6216	0	19.00 1.00	\$6,600 \$100	\$0 \$0	\$6,600 \$100								20.00
GARY L & CHERYL A DREWS JOINT REVOCABLE TRUST W10610 LAKE EMILY RD RANDOLPH, WI, 53956	0 EMILY LAKE RD N1/2 OF SE1/4 NE1/4 SEC 10													
Parcel Total			20.00	\$6,700	\$0	\$6,700		0.00	\$0		0.00			
018-1313-1014-001 01813131014001	WAUPUN SCHOOL DISTRICT 6216	0	19.00 1.00	\$6,600 \$100	\$0 \$0	\$6,600 \$100								20.00
SCHULTZ LIVING TRUST DATED JULY 18 2017 W10356 COUNTY ROAD F FOX LAKE, WI, 53933	S1/2 SE1/4 NE1/4 SEC 10													
Parcel Total			20.00	\$6,700	\$0	\$6,700		0.00	\$0		0.00			
018-1313-1021-000 01813131021000	WAUPUN SCHOOL DISTRICT 6216	E D G E	5.20 32.00 2.00 0.80	\$5,200 \$11,100 \$28,000 \$100	\$0 \$0 \$178,800 \$0	\$5,200 \$11,100 \$206,800 \$100								40.00
MARK GRAHN, MARLENE GRAHN W10759 LAKE EMILY RD RANDOLPH, WI, 53956	W10759 LAKE EMILY RD NE1/4 NW1/4 SEC 10													
Parcel Total			40.00	\$44,400	\$178,800	\$223,200		0.00	\$0		0.00			

414

415

416

YEAR
2023

State No.

ASSESSMENT ROLL FOR FOX LAKE Dodge COUNTY

KEY TO
CODES1.A - RESIDENTIAL
2.B - COMMERCIAL
3.C - MANUFACTURING
4.D - AGRICULTURAL5.E - UNDEVELOPED
5m - AGRICULTURAL FOREST
6.F - PRODUCTIVE FOREST LANDS
7.G - OTHER1. PFC REG. ENTERED BEFORE 1/1/72
2. PFC REG. ENTERED AFTER 12/31/71
3. PFC SPECIAL CLASSIFICATION
4. COUNTY FOREST CROP
5. MFL OPEN ENTERED AFTER 2004
6. MFL CLOSED ENTERED AFTER 2004
7. MFL OPEN ENTERED BEFORE 2005
8. MFL CLOSED ENTERED BEFORE 20051. FEDERAL
2. STATE
3. COUNTY
4. OTHEREXEMPT FROM GEN.
PROPERTY TAXTOTAL
ACRES
THIS
LINE

PARCEL NUMBER	SCHOOL DIST.	VOL/PAGE - REG. DEEDS	TOTAL ACRES OF DESC.	ACREAGE & VALUE OF DESCRIPTION SUBJECT TO GENERAL PROPERTY TAX					6. MFL CLOSED ENTERED AFTER 2004 7. MFL OPEN ENTERED BEFORE 2005 8. MFL CLOSED ENTERED BEFORE 2005			EXEMPT FROM GEN. PROPERTY TAX		ACRES THIS LINE
NAME & ADDRESS		SEC. TN. RANGE DESCRIPTION OF PROPERTY		C O D E	ACRES	LAND VALUE	IMPROVEMENT VALUE	TOTAL VALUE	C O D E	ACRES	VALUE	C O D E	ACRES	
018-1313-1022-000 01813131022000	WAUPUN SCHOOL DISTRICT 6216 0		NW1/4 NW1/4 SEC 10	D E E	37.76 1.00 1.24	\$13,100 \$100 \$1,200	\$0 \$0 \$0	\$13,100 \$100 \$1,200						40.00
C/O BLAINE THOMAS DOUGLAS C THOMAS, RICHARD A THOMAS TESTAMENTARY TRUST 2184 BELMONT AVE NW SHAKOPEE, MN, 55379														
Parcel Total					40.00	\$14,400	\$0	\$14,400		0.00	\$0		0.00	
018-1313-1023-000 01813131023000	WAUPUN SCHOOL DISTRICT 6216 0		SW1/4 NW1/4 SEC 10	D	40.00	\$13,800	\$0	\$13,800						40.00
C/O BLAINE THOMAS DOUGLAS C THOMAS, RICHARD A THOMAS TESTAMENTARY TRUST 2184 BELMONT AVE NW SHAKOPEE, MN, 55379														
018-1313-1024-000 01813131024000	WAUPUN SCHOOL DISTRICT 6216 0		SE1/4 NW1/4 SEC 10	D	40.00	\$13,800	\$0	\$13,800						40.00
MARK GRAHN, MARLENE GRAHN W10759 LAKE EMILY RD RANDOLPH, WI, 53956														
018-1313-1031-000 01813131031000	WAUPUN SCHOOL DISTRICT 6216 0		W10780* COUNTY ROAD F E1/2 SW1/4 SEC 10 EX HWY DESC IN V595 P489 EX CSM 7313 IN V50 P256	D G	76.50 2.24	\$26,500 \$20,100	\$0 \$200,500	\$26,500 \$220,600						78.74
CARLTON O SCHLEY W10780 COUNTY ROAD F FOX LAKE, WI, 53933														
Parcel Total					78.74	\$46,600	\$200,500	\$247,100		0.00	\$0		0.00	

417

418

419

420

YEAR
2023

State No.

ASSESSMENT ROLL FOR FOX LAKE Dodge COUNTYKEY TO
CODES1.A - RESIDENTIAL
2.B - COMMERCIAL
3.C - MANUFACTURING
4.D - AGRICULTURAL5.E - UNDEVELOPED
5m - AGRICULTURAL FOREST
6.F - PRODUCTIVE FOREST LANDS
7.G - OTHER1. PFC REG. ENTERED BEFORE 1/1/72
2. PFC REG. ENTERED AFTER 12/31/71
3. PFC SPECIAL CLASSIFICATION
4. COUNTY FOREST CROP
5. MFL OPEN ENTERED AFTER 2004
6. MFL CLOSED ENTERED AFTER 2004
7. MFL OPEN ENTERED BEFORE 2005
8. MFL CLOSED ENTERED BEFORE 20051. FEDERAL
2. STATE
3. COUNTY
4. OTHEREXEMPT FROM GEN.
PROPERTY TAX**TOTAL
ACRES
THIS
LINE**

PARCEL NUMBER	SCHOOL DIST.	VOL/PAGE - REG. DEEDS	TOTAL ACRES OF DESC.	ACREAGE & VALUE OF DESCRIPTION SUBJECT TO GENERAL PROPERTY TAX					6. MFL CLOSED ENTERED AFTER 2004 7. MFL OPEN ENTERED BEFORE 2005 8. MFL CLOSED ENTERED BEFORE 2005			EXEMPT FROM GEN. PROPERTY TAX		ACRES THIS LINE
NAME & ADDRESS	SEC. TN. RANGE DESCRIPTION OF PROPERTY	C O D E	ACRES	LAND VALUE	IMPROVEMENT VALUE	TOTAL VALUE	C O D E	ACRES	VALUE	C O D E	ACRES			
018-1313-1032-000 01813131032000 RONALD L PAUL, KATHLEEN A PAUL N10773 COUNTY ROAD A FOX LAKE, WI, 53933	WAUPUN SCHOOL DISTRICT 6216 COUNTY RD F NW1/4 SW1/4 SEC 10	D	40.00	\$13,800	\$0	\$13,800						40.00		
018-1313-1033-000 01813131033000 RONALD L PAUL, KATHLEEN A PAUL N10773 COUNTY ROAD A FOX LAKE, WI, 53933	WAUPUN SCHOOL DISTRICT 6216 COUNTY RD F SW1/4 SW1/4 SEC 10 EX CSM IN V2 P212 EX 0.70 AC HWY DESC IN V595 P485	D	34.30	\$11,900	\$0	\$11,900						34.30		
018-1313-1033-001 01813131033001 ROLAND H WUESTHOFF JR, LINNETTE J WUESTHOFF W10814 COUNTY ROAD F FOX LAKE, WI, 53933	WAUPUN SCHOOL DISTRICT 6216 W10814 COUNTY ROAD F LOT 1 OF CSM V2 P212 EX 0.30 AC HWY DESC IN V625 P694 BEING PT SW1/4 SW1/4 SEC 10	A	2.20	\$35,400	\$254,200	\$289,600						2.20		
018-1313-1033-002 01813131033002 ALLEN R VANHERWAARDEN, KAREN J VANHERWAARDEN W10834 COUNTY ROAD F FOX LAKE, WI, 53933	WAUPUN SCHOOL DISTRICT 6216 W10834 COUNTY ROAD F LOT 2 OF CSM V2 P212 EX 0.34 AC HWY DESC IN V583 P148 BEING PT SW1/4 SW1/4 SEC 10	A	2.16	\$37,600	\$220,300	\$257,900						2.16		

YEAR
2023

State No.

ASSESSMENT ROLL FOR FOX LAKE Dodge COUNTY

KEY TO
CODES1.A - RESIDENTIAL
2.B - COMMERCIAL
3.C - MANUFACTURING
4.D - AGRICULTURAL5.E - UNDEVELOPED
5m - AGRICULTURAL FOREST
6.F - PRODUCTIVE FOREST LANDS
7.G - OTHER1. PFC REG. ENTERED BEFORE 1/1/72
2. PFC REG. ENTERED AFTER 12/31/71
3. PFC SPECIAL CLASSIFICATION
4. COUNTY FOREST CROP
5. MFL OPEN ENTERED AFTER 2004
6. MFL CLOSED ENTERED AFTER 2004
7. MFL OPEN ENTERED BEFORE 2005
8. MFL CLOSED ENTERED BEFORE 20051. FEDERAL
2. STATE
3. COUNTY
4. OTHEREXEMPT FROM GEN.
PROPERTY TAXTOTAL
ACRES
THIS
LINE

PARCEL NUMBER	SCHOOL DIST.	VOL/PAGE - REG. DEEDS	TOTAL ACRES OF DESC.	ACREAGE & VALUE OF DESCRIPTION SUBJECT TO GENERAL PROPERTY TAX					6. MFL CLOSED ENTERED AFTER 2004 7. MFL OPEN ENTERED BEFORE 2005 8. MFL CLOSED ENTERED BEFORE 2005			EXEMPT FROM GEN. PROPERTY TAX		ACRES THIS LINE
NAME & ADDRESS		SEC. TN. RANGE DESCRIPTION OF PROPERTY	C O D E	ACRES	LAND VALUE	IMPROVEMENT VALUE	TOTAL VALUE	C O D E	ACRES	VALUE	C O D E	ACRES		
018-1313-1034-000 01813131034000 CARLTON O SCHLEY W10780 COUNTY ROAD F FOX LAKE, WI, 53933	WAUPUN SCHOOL DISTRICT 6216	W10780+ COUNTY ROAD F LOT 1 CSM 7313 IN V50 P256 BEING PT SE1/4 SW1/4 SEC 10	G	1.36	\$19,000	\$560,300	\$579,300						1.36	
018-1313-1041-000 01813131041000 SCHULTZ LIVING TRUST DATED JULY 18 2017 W10356 COUNTY ROAD F FOX LAKE, WI, 53933	WAUPUN SCHOOL DISTRICT 6216	E1/2 OF NE1/4 SE1/4 SEC 10	D	20.00	\$6,900	\$0	\$6,900						20.00	
018-1313-1041-001 01813131041001 SCHULTZ LIVING TRUST DATED JULY 18 2017 W10356 COUNTY ROAD F FOX LAKE, WI, 53933	WAUPUN SCHOOL DISTRICT 6216	W1/2 OF NE1/4 SE1/4 SEC 10	E D	2.00 18.00	\$200 \$6,200	\$0 \$0	\$200 \$6,200						20.00	
Parcel Total				20.00	\$6,400	\$0	\$6,400		0.00	\$0		0.00		
018-1313-1042-000 01813131042000 CARLTON O SCHLEY W10780 COUNTY ROAD F FOX LAKE, WI, 53933	WAUPUN SCHOOL DISTRICT 6216	NW1/4 SE1/4 SEC 10	D	40.00	\$13,800	\$0	\$13,800						40.00	

YEAR
2023

State No.

ASSESSMENT ROLL FOR FOX LAKE Dodge COUNTY

KEY TO
CODES1.A - RESIDENTIAL
2.B - COMMERCIAL
3.C - MANUFACTURING
4.D - AGRICULTURAL5.E - UNDEVELOPED
5m - AGRICULTURAL FOREST
6.F - PRODUCTIVE FOREST LANDS
7.G - OTHER1. PFC REG. ENTERED BEFORE 1/1/72
2. PFC REG. ENTERED AFTER 12/31/71
3. PFC SPECIAL CLASSIFICATION
4. COUNTY FOREST CROP
5. MFL OPEN ENTERED AFTER 2004
6. MFL CLOSED ENTERED AFTER 2004
7. MFL OPEN ENTERED BEFORE 2005
8. MFL CLOSED ENTERED BEFORE 20051. FEDERAL
2. STATE
3. COUNTY
4. OTHEREXEMPT FROM GEN.
PROPERTY TAXTOTAL
ACRES
THIS
LINE

PARCEL NUMBER	SCHOOL DIST.	VOL/PAGE - REG. DEEDS	TOTAL ACRES OF DESC.	ACREAGE & VALUE OF DESCRIPTION SUBJECT TO GENERAL PROPERTY TAX					6. MFL CLOSED ENTERED AFTER 2004 7. MFL OPEN ENTERED BEFORE 2005 8. MFL CLOSED ENTERED BEFORE 2005			EXEMPT FROM GEN. PROPERTY TAX		ACRES THIS LINE
NAME & ADDRESS		SEC. TN. RANGE DESCRIPTION OF PROPERTY	C O D E	ACRES	LAND VALUE	IMPROVEMENT VALUE	TOTAL VALUE	C O D E	ACRES	VALUE	C O D E	ACRES		
018-1313-1043-000 01813131043000 CARLTON O SCHLEY W10780 COUNTY ROAD F FOX LAKE, WI, 53933	WAUPUN SCHOOL DISTRICT 6216	0 SW1/4 SE1/4 SEC 10 EX CSM 410 IN V6 P189 EX HWY DESC IN V595 P489 EX HWY DESC IN V583 P152 EX PARC DESC IN V1125 P569	D	36.60	\$12,700	\$0	\$12,700						36.60	
018-1313-1043-001 01813131043001 CHERYL J PFARRER, CHERYL J COOPER W10632 COUNTY ROAD F FOX LAKE, WI, 53933	WAUPUN SCHOOL DISTRICT 6216	W10632 COUNTY ROAD F LOT 1 CSM 410 IN V6 P189 BEING PT SW1/4 SE1/4 SEC 10 EX 0.22 AC HWY DESC IN V584 P737 ALSO THAT PT SD 1/4 1/4 AS DESC IN V1125 P569	A	2.49	\$48,400	\$129,000	\$177,400						2.49	
018-1313-1044-000 01813131044000 SCHULTZ LIVING TRUST DATED JULY 18 2017 W10356 COUNTY ROAD F FOX LAKE, WI, 53933	WAUPUN SCHOOL DISTRICT 6216	W10502 COUNTY ROAD F SE1/4 SE1/4 SEC 10 EX LOT 1 OF CSM 1087 IN V8 P239 EX V498 P18 EX 1.01 AC HWY DESC IN V583 P501 & EX 0.66 AC HWY DESC IN V583 P503	G D E	2.25 32.91 1.20	\$31,500 \$11,400 \$100	\$174,700 \$0 \$0	\$206,200 \$11,400 \$100						36.36	
Parcel Total					36.36	\$43,000	\$174,700	\$217,700		0.00	\$0		0.00	
018-1313-1044-001 01813131044001 SCHULTZ LIVING TRUST DATED JULY 18 2017 W10356 COUNTY ROAD F FOX LAKE, WI, 53933	WAUPUN SCHOOL DISTRICT 6216	W10550 COUNTY ROAD F LOT 1 CSM 1087 IN V8 P239 EX 0.11 AC HWY DESC IN V583 P506 BEING PT SE1/4 SE1/4 SEC 10	A	0.86	\$26,900	\$230,300	\$257,200						0.86	

YEAR
2023

State No.

ASSESSMENT ROLL FOR FOX LAKE Dodge COUNTY

KEY TO
CODES1.A - RESIDENTIAL
2.B - COMMERCIAL
3.C - MANUFACTURING
4.D - AGRICULTURAL5.E - UNDEVELOPED
5m - AGRICULTURAL FOREST
6.F - PRODUCTIVE FOREST LANDS
7.G - OTHER1. PFC REG. ENTERED BEFORE 1/1/72
2. PFC REG. ENTERED AFTER 12/31/71
3. PFC SPECIAL CLASSIFICATION
4. COUNTY FOREST CROP
5. MFL OPEN ENTERED AFTER 2004
6. MFL CLOSED ENTERED AFTER 2004
7. MFL OPEN ENTERED BEFORE 2005
8. MFL CLOSED ENTERED BEFORE 20051. FEDERAL
2. STATE
3. COUNTY
4. OTHEREXEMPT FROM GEN.
PROPERTY TAXTOTAL
ACRES
THIS
LINE

PARCEL NUMBER	SCHOOL DIST.	VOL/PAGE - REG. DEEDS	TOTAL ACRES OF DESC.	ACREAGE & VALUE OF DESCRIPTION SUBJECT TO GENERAL PROPERTY TAX					6. MFL CLOSED ENTERED AFTER 2004 7. MFL OPEN ENTERED BEFORE 2005 8. MFL CLOSED ENTERED BEFORE 2005			EXEMPT FROM GEN. PROPERTY TAX		ACRES THIS LINE
NAME & ADDRESS		SEC. TN. RANGE DESCRIPTION OF PROPERTY	C O D E	ACRES	LAND VALUE	IMPROVEMENT VALUE	TOTAL VALUE	C O D E	ACRES	VALUE	C O D E	ACRES		
018-1313-1044-002 01813131044002 DARLENE REYES W10566 COUNTY ROAD F FOX LAKE, WI, 53933	WAUPUN SCHOOL DISTRICT 6216	W10566 COUNTY ROAD F PT SE1/4 SE1/4 SEC 10 AS DESC IN V290 P507 EX 0.65 ACRE HWY DESC IN V595 P449	A	0.35	\$11,100	\$92,000	\$103,100						0.35	
018-1313-1112-000 01813131112000 STATE OF WISCONSIN PUBL WELF PO BOX 147 FOX LAKE, WI, 53933	WAUPUN SCHOOL DISTRICT 6216	W10237 LAKE EMILY RD NE1/4 & E1/2 NW1/4 SEC 11 ALSO SE1/4 SEC 11 EX CSM 1198 IN V8 P427 EX CSM 1199 IN V8 P429 EX HWY DESC IN V585 P31									X2	400.03	400.03	
018-1313-1122-000 01813131122000 GARY L & CHERYL A DREWS JOINT REVOCABLE TRUST W10610 LAKE EMILY RD RANDOLPH, WI, 53956	WAUPUN SCHOOL DISTRICT 6216	0 EMILY LAKE RD NW1/4 NW1/4 SEC 11	D E E	28.80 11.08 1.20	\$10,000 \$11,100 \$100	\$0 \$0 \$0	\$10,000 \$11,100 \$100						41.08	
Parcel Total					41.08	\$21,200	\$0	\$21,200		0.00	\$0		0.00	
018-1313-1123-000 01813131123000 GARY L & CHERYL A DREWS JOINT REVOCABLE TRUST W10610 LAKE EMILY RD RANDOLPH, WI, 53956	WAUPUN SCHOOL DISTRICT 6216	0 EMILY LAKE RD N1/2 OF SW1/4 NW1/4 SEC 11	5M D	7.00 13.58	\$13,300 \$4,700	\$0 \$0	\$13,300 \$4,700						20.58	
Parcel Total					20.58	\$18,000	\$0	\$18,000		0.00	\$0		0.00	

YEAR
2023

State No.

ASSESSMENT ROLL FOR FOX LAKE Dodge COUNTY

KEY TO
CODES1.A - RESIDENTIAL
2.B - COMMERCIAL
3.C - MANUFACTURING
4.D - AGRICULTURAL5.E - UNDEVELOPED
5m - AGRICULTURAL FOREST
6.F - PRODUCTIVE FOREST LANDS
7.G - OTHER1. PFC REG. ENTERED BEFORE 1/1/72
2. PFC REG. ENTERED AFTER 12/31/71
3. PFC SPECIAL CLASSIFICATION
4. COUNTY FOREST CROP
5. MFL OPEN ENTERED AFTER 2004
6. MFL CLOSED ENTERED AFTER 2004
7. MFL OPEN ENTERED BEFORE 2005
8. MFL CLOSED ENTERED BEFORE 20051. FEDERAL
2. STATE
3. COUNTY
4. OTHEREXEMPT FROM GEN.
PROPERTY TAXTOTAL
ACRES
THIS
LINE

PARCEL NUMBER	SCHOOL DIST.	VOL/PAGE - REG. DEEDS	TOTAL ACRES OF DESC.	ACREAGE & VALUE OF DESCRIPTION SUBJECT TO GENERAL PROPERTY TAX								EXEMPT FROM GEN. PROPERTY TAX		TOTAL ACRES THIS LINE
NAME & ADDRESS	SEC. TN. RANGE DESCRIPTION OF PROPERTY	C O D E	ACRES	LAND VALUE	IMPROVEMENT VALUE	TOTAL VALUE	C O D E	ACRES	VALUE	C O D E	ACRES			
018-1313-1123-001 01813131123001 437	WAUPUN SCHOOL DISTRICT 6216 0 S1/2 OF SW1/4 NW1/4 SEC 11 SCHULTZ LIVING TRUST DATED JULY 18 2017 W10356 COUNTY ROAD F FOX LAKE, WI, 53933	E D	1.00 19.61	\$1,000 \$6,800	\$0 \$0	\$1,000 \$6,800								20.61
	Parcel Total		20.61	\$7,800	\$0	\$7,800		0.00	\$0		0.00			
018-1313-1131-000 01813131131000 438	WAUPUN SCHOOL DISTRICT 6216 0 NE1/4 SW1/4 SEC 11 SCHULTZ LIVING TRUST DATED JULY 18 2017 W10356 COUNTY ROAD F FOX LAKE, WI, 53933	E D	12.03 29.42	\$12,000 \$10,200	\$0 \$0	\$12,000 \$10,200								41.45
	Parcel Total		41.45	\$22,200	\$0	\$22,200		0.00	\$0		0.00			
018-1313-1132-000 01813131132000 439	WAUPUN SCHOOL DISTRICT 6216 0 NW1/4 SW1/4 SEC 11 SCHULTZ LIVING TRUST DATED JULY 18 2017 W10356 COUNTY ROAD F FOX LAKE, WI, 53933	D	41.36	\$14,300	\$0	\$14,300								41.36
018-1313-1133-000 01813131133000 440	WAUPUN SCHOOL DISTRICT 6216 W10378 COUNTY ROAD F SW1/4 SW1/4 SEC 11 EX HWY DESC IN V595 P492 SCHULTZ LIVING TRUST DATED JULY 18 2017 W10356 COUNTY ROAD F FOX LAKE, WI, 53933	E D	0.50 38.93	\$500 \$13,500	\$0 \$0	\$500 \$13,500								39.43

YEAR 2023	State No.
--------------	-----------

ASSESSMENT ROLL FOR FOX LAKE Dodge COUNTY[illegible]

YEAR
2023

State No.

ASSESSMENT ROLL FOR FOX LAKE Dodge COUNTY

KEY TO
CODES1.A - RESIDENTIAL
2.B - COMMERCIAL
3.C - MANUFACTURING
4.D - AGRICULTURAL5.E - UNDEVELOPED
5m - AGRICULTURAL FOREST
6.F - PRODUCTIVE FOREST LANDS
7.G - OTHER1. PFC REG. ENTERED BEFORE 1/1/72
2. PFC REG. ENTERED AFTER 12/31/71
3. PFC SPECIAL CLASSIFICATION
4. COUNTY FOREST CROP
5. MFL OPEN ENTERED AFTER 2004
6. MFL CLOSED ENTERED AFTER 2004
7. MFL OPEN ENTERED BEFORE 2005
8. MFL CLOSED ENTERED BEFORE 20051. FEDERAL
2. STATE
3. COUNTY
4. OTHEREXEMPT FROM GEN.
PROPERTY TAXTOTAL
ACRES
THIS
LINE

PARCEL NUMBER	SCHOOL DIST.	VOL/PAGE - REG. DEEDS	TOTAL ACRES OF DESC.	ACREAGE & VALUE OF DESCRIPTION SUBJECT TO GENERAL PROPERTY TAX								EXEMPT FROM GEN. PROPERTY TAX		TOTAL ACRES THIS LINE
NAME & ADDRESS	SEC. TN. RANGE DESCRIPTION OF PROPERTY	C O D E	ACRES	LAND VALUE	IMPROVEMENT VALUE	TOTAL VALUE	C O D E	ACRES	VALUE	C O D E	ACRES			
445 018-1313-1143-005 01813131143005 JODI M SCHULTZ, NICHOLAS K SCHULTZ W10262 COUNTY ROAD F FOX LAKE, WI, 53933	WAUPUN SCHOOL DISTRICT 6216 W10262 COUNTY ROAD F LOT 4 CSM 2115 IN V13 P212 BEING PT SW1/4 SE1/4 SEC 11	A	3.28	\$43,900	\$287,100	\$331,000								3.28
446 018-1313-1144-001 01813131144001 JOSEPH P ZUHLKE, SARA A ZUHLKE W10202 COUNTY ROAD F FOX LAKE, WI, 53933	WAUPUN SCHOOL DISTRICT 6216 W10202 COUNTY ROAD F LOT 2 CSM 1198 IN V8 P427 BEING PT SE1/4 SE1/4 SEC 11 EX 0.14 AC HWY DESC IN V583 P573	A	1.05	\$25,500	\$232,100	\$257,600								1.05
447 018-1313-1144-002 01813131144002 DAVID J JESKO, KATHERINE L WILD W10172 COUNTY ROAD F FOX LAKE, WI, 53933	WAUPUN SCHOOL DISTRICT 6216 W10172 COUNTY ROAD F LOT 3 CSM 1198 IN V8 P427 BEING PT SE1/4 SE1/4 SEC 11 EX 0.14 AC HWY DESC IN V583 P934	A	1.12	\$28,000	\$230,900	\$258,900								1.12
448 018-1313-1144-003 01813131144003 CORTNEY HOESLY, TERESA HOESLY W10168 COUNTY ROAD F FOX LAKE, WI, 53933	WAUPUN SCHOOL DISTRICT 6216 W10168 COUNTY ROAD F LOT 4 CSM 1198 IN V8 P427 BEING PT SE1/4 SE1/4 SEC 11 EX 0.25 AC HWY DESC IN V589 P438	A	1.57	\$33,000	\$274,800	\$307,800								1.57

YEAR
2023

State No.

ASSESSMENT ROLL FOR FOX LAKE Dodge COUNTY

KEY TO
CODES1.A - RESIDENTIAL
2.B - COMMERCIAL
3.C - MANUFACTURING
4.D - AGRICULTURAL5.E - UNDEVELOPED
5m - AGRICULTURAL FOREST
6.F - PRODUCTIVE FOREST LANDS
7.G - OTHER1. PFC REG. ENTERED BEFORE 1/1/72
2. PFC REG. ENTERED AFTER 12/31/71
3. PFC SPECIAL CLASSIFICATION
4. COUNTY FOREST CROP
5. MFL OPEN ENTERED AFTER 2004
6. MFL CLOSED ENTERED AFTER 2004
7. MFL OPEN ENTERED BEFORE 2005
8. MFL CLOSED ENTERED BEFORE 20051. FEDERAL
2. STATE
3. COUNTY
4. OTHEREXEMPT FROM GEN.
PROPERTY TAXTOTAL
ACRES
THIS
LINE

PARCEL NUMBER	SCHOOL DIST.	VOL/PAGE - REG. DEEDS	TOTAL ACRES OF DESC.	ACREAGE & VALUE OF DESCRIPTION SUBJECT TO GENERAL PROPERTY TAX								EXEMPT FROM GEN. PROPERTY TAX		TOTAL ACRES THIS LINE
NAME & ADDRESS	SEC. TN. RANGE DESCRIPTION OF PROPERTY	C O D E	ACRES	LAND VALUE	IMPROVEMENT VALUE	TOTAL VALUE	C O D E	ACRES	VALUE	C O D E	ACRES			
018-1313-1211-000 01813131211000	WAUPUN SCHOOL DISTRICT 6216	W9697X LAKE EMILY RD NE1/4 NE1/4 SEC 12	G D E	1.75 37.25 1.00	\$24,500 \$12,900 \$100	\$135,300 \$0 \$0	\$159,800 \$12,900 \$100							40.00
STEVEN G HOEKSTRA, CORTNIE M HOEKSTRA W9697 LAKE EMILY RD WAUPUN, WI, 53963														
Parcel Total				40.00	\$37,500	\$135,300	\$172,800	0.00	\$0		0.00			
018-1313-1212-000 01813131212000	WAUPUN SCHOOL DISTRICT 6216	NW1/4 NE1/4 SEC 12	D E	38.00 2.00	\$13,200 \$200	\$0 \$0	\$13,200 \$200							40.00
CARLTON O SCHLEY W10780 COUNTY ROAD F FOX LAKE, WI, 53933														
Parcel Total				40.00	\$13,400	\$0	\$13,400	0.00	\$0		0.00			
018-1313-1213-000 01813131213000	WAUPUN SCHOOL DISTRICT 6216	N11522 BRAVE RD SW1/4 NE1/4 SEC 12	D E G	37.25 1.00 1.75	\$12,900 \$100 \$24,500	\$0 \$0 \$171,600	\$12,900 \$100 \$196,100							40.00
CARLTON O SCHLEY W10780 COUNTY ROAD F FOX LAKE, WI, 53933														
Parcel Total				40.00	\$37,500	\$171,600	\$209,100	0.00	\$0		0.00			

449

450

451

YEAR
2023

State No.

ASSESSMENT ROLL FOR FOX LAKE Dodge COUNTYKEY TO
CODES1.A - RESIDENTIAL
2.B - COMMERCIAL
3.C - MANUFACTURING
4.D - AGRICULTURAL5.E - UNDEVELOPED
5m - AGRICULTURAL FOREST
6.F - PRODUCTIVE FOREST LANDS
7.G - OTHER1. PFC REG. ENTERED BEFORE 1/1/72
2. PFC REG. ENTERED AFTER 12/31/71
3. PFC SPECIAL CLASSIFICATION
4. COUNTY FOREST CROP
5. MFL OPEN ENTERED AFTER 2004
6. MFL CLOSED ENTERED AFTER 2004
7. MFL OPEN ENTERED BEFORE 2005
8. MFL CLOSED ENTERED BEFORE 20051. FEDERAL
2. STATE
3. COUNTY
4. OTHEREXEMPT FROM GEN.
PROPERTY TAX**TOTAL
ACRES
THIS
LINE**

PARCEL NUMBER	SCHOOL DIST.	VOL/PAGE - REG. DEEDS	TOTAL ACRES OF DESC.	ACREAGE & VALUE OF DESCRIPTION SUBJECT TO GENERAL PROPERTY TAX						6. MFL CLOSED ENTERED AFTER 2004 7. MFL OPEN ENTERED BEFORE 2005 8. MFL CLOSED ENTERED BEFORE 2005			EXEMPT FROM GEN. PROPERTY TAX		ACRES THIS LINE
NAME & ADDRESS	SEC. TN. RANGE DESCRIPTION OF PROPERTY	C O D E	ACRES	LAND VALUE	IMPROVEMENT VALUE	TOTAL VALUE	C O D E	ACRES	VALUE	C O D E	ACRES				
018-1313-1214-000 01813131214000 WAUPUN SCHOOL DISTRICT 6216 BLANCAE RD SE1/4 NE1/4 SEC 12 BETTY JANE RUENGER, CHRISTINA RUENGER W9746 COUNTY ROAD F FOX LAKE, WI, 53933		D	40.00	\$13,800	\$0	\$13,800						40.00			
018-1313-1221-000 01813131221000 WAUPUN SCHOOL DISTRICT 6216 W9919 LAKE EMILY RD NE1/4 NW1/4 SEC 12 STATE OF WISCONSIN PUBL WELF PO BOX 147 FOX LAKE, WI, 53933										X2	40.00	40.00			
018-1313-1222-000 01813131222000 WAUPUN SCHOOL DISTRICT 6216 0 NW1/4 NW1/4 SEC 12 STATE OF WISCONSIN PUBL WELF PO BOX 147 FOX LAKE, WI, 53933										X2	40.00	40.00			
018-1313-1223-000 01813131223000 WAUPUN SCHOOL DISTRICT 6216 0 SW1/4 NW1/4 SEC 12 STATE OF WISCONSIN PUBL WELF PO BOX 147 FOX LAKE, WI, 53933										X2	40.00	40.00			

YEAR
2023

State No.


ASSESSMENT ROLL FOR FOX LAKE Dodge COUNTY

KEY TO
CODES1.A - RESIDENTIAL
2.B - COMMERCIAL
3.C - MANUFACTURING
4.D - AGRICULTURAL5.E - UNDEVELOPED
5m - AGRICULTURAL FOREST
6.F - PRODUCTIVE FOREST LANDS
7.G - OTHER1. PFC REG. ENTERED BEFORE 1/1/72
2. PFC REG. ENTERED AFTER 12/31/71
3. PFC SPECIAL CLASSIFICATION
4. COUNTY FOREST CROP
5. MFL OPEN ENTERED AFTER 2004
6. MFL CLOSED ENTERED AFTER 2004
7. MFL OPEN ENTERED BEFORE 2005
8. MFL CLOSED ENTERED BEFORE 20051. FEDERAL
2. STATE
3. COUNTY
4. OTHEREXEMPT FROM GEN.
PROPERTY TAXTOTAL
ACRES
THIS
LINE

PARCEL NUMBER	SCHOOL DIST.	VOL/PAGE - REG. DEEDS	TOTAL ACRES OF DESC.	ACREAGE & VALUE OF DESCRIPTION SUBJECT TO GENERAL PROPERTY TAX								EXEMPT FROM GEN. PROPERTY TAX		TOTAL ACRES THIS LINE
NAME & ADDRESS	SEC. TN. RANGE DESCRIPTION OF PROPERTY	C O D E	ACRES	LAND VALUE	IMPROVEMENT VALUE	TOTAL VALUE	C O D E	ACRES	VALUE	C O D E	ACRES			
456 018-1313-1224-000 01813131224000 STATE OF WISCONSIN PUBL WELF PO BOX 147 FOX LAKE, WI, 53933	WAUPUN SCHOOL DISTRICT 6216 0 SE1/4 NW1/4 SEC 12									X2	40.00			40.00
457 018-1313-1231-000 01813131231000 BESKE BROTHERS FARMS LLC W1959 COUNTY ROAD X MARKESAN, WI, 53946	WAUPUN SCHOOL DISTRICT 6216 BRAVE RD NE1/4 SW1/4 SEC 12	E D	1.00 39.00	\$100 \$13,500	\$0 \$0	\$100 \$13,500								40.00
Parcel Total			40.00	\$13,600	\$0	\$13,600		0.00	\$0		0.00			
458 018-1313-1232-000 01813131232000 STATE OF WISCONSIN PUBL WELF PO BOX 147 FOX LAKE, WI, 53933	WAUPUN SCHOOL DISTRICT 6216 0 NW1/4 SW1/4 SEC 12									X2	40.00			40.00
459 018-1313-1233-000 01813131233000 STATE OF WISCONSIN PUBL WELF PO BOX 147 FOX LAKE, WI, 53933	WAUPUN SCHOOL DISTRICT 6216 0 SW1/4 SW1/4 SEC 12 EX 1.89 AC HWY DESC IN V585 P31									X2	38.11			38.11

YEAR 2023	State No.
--------------	-----------

ASSESSMENT ROLL FOR FOX LAKE Dodge COUNTY

KEY TO
CODES 

1.A - RESIDENTIAL
2.B - COMMERCIAL
3.C - MANUFACTURING
4.D - AGRICULTURAL

5.E - UNDEVELOPED
5m - AGRICULTURAL FOREST
6.F - PRODUCTIVE FOREST LANDS
7.G - OTHER

1. PFC REG. ENTERED BEFORE 1/1/72
2. PFC REG. ENTERED AFTER 12/31/71
3. PFC SPECIAL CLASSIFICATION
4. COUNTY FOREST CROP
5. MFL OPEN ENTERED AFTER 2004
6. MFL CLOSED ENTERED AFTER 2004
7. MFL OPEN ENTERED BEFORE 2005
8. MFL CLOSED ENTERED BEFORE 2005

1. FEDERAL
2. STATE
3. COUNTY
4. OTHER

EXEMPT FROM GEN.
PROPERTY TAX

TRACT	ACRES	TOTAL ACRES THIS LINE
1	100	100
2	200	300
3	300	600
4	400	1000
5	500	1500
6	600	2100
7	700	2800
8	800	3600
9	900	4500
10	1000	5500
11	1100	6600
12	1200	7800
13	1300	9100
14	1400	10500
15	1500	12000
16	1600	13600
17	1700	15300
18	1800	17100
19	1900	19000
20	2000	21000
21	2100	23100
22	2200	25300
23	2300	27600
24	2400	30000
25	2500	32500
26	2600	35100
27	2700	37800
28	2800	40600
29	2900	43500
30	3000	46500
31	3100	49600
32	3200	52800
33	3300	56100
34	3400	59500
35	3500	63000
36	3600	66600
37	3700	70300
38	3800	74100
39	3900	78000
40	4000	82000
41	4100	86100
42	4200	90300
43	4300	94600
44	4400	99000
45	4500	103500
46	4600	108100
47	4700	112800
48	4800	117600
49	4900	122500
50	5000	127500
51	5100	132600
52	5200	137800
53	5300	143100
54	5400	148500
55	5500	154000
56	5600	159600
57	5700	165300
58	5800	171100
59	5900	177000
60	6000	183000
61	6100	189100
62	6200	195300
63	6300	201600
64	6400	208000
65	6500	214500
66	6600	221100
67	6700	227800
68	6800	234600
69	6900	241500
70	7000	248500
71	7100	255600
72	7200	262800
73	7300	270100
74	7400	277500
75	7500	285000
76	7600	292600
77	7700	300300
78	7800	308100
79	7900	316000
80	8000	324000
81	8100	332100
82	8200	340300
83	8300	348600
84	8400	357000
85	8500	365500
86	8600	374100
87	8700	382800
88	8800	391600
89	8900	400500
90	9000	409500
91	9100	418600
92	9200	427800
93	9300	437100
94	9400	446500
95	9500	456000
96	9600	465600
97	9700	475300
98	9800	485100
99	9900	495000
100	10000	505000

[illegible]

YEAR
2023

State No.

ASSESSMENT ROLL FOR FOX LAKE Dodge COUNTY

KEY TO
CODES1.A - RESIDENTIAL
2.B - COMMERCIAL
3.C - MANUFACTURING
4.D - AGRICULTURAL5.E - UNDEVELOPED
5m - AGRICULTURAL FOREST
6.F - PRODUCTIVE FOREST LANDS
7.G - OTHER1. PFC REG. ENTERED BEFORE 1/1/72
2. PFC REG. ENTERED AFTER 12/31/71
3. PFC SPECIAL CLASSIFICATION
4. COUNTY FOREST CROP
5. MFL OPEN ENTERED AFTER 2004
6. MFL CLOSED ENTERED AFTER 2004
7. MFL OPEN ENTERED BEFORE 2005
8. MFL CLOSED ENTERED BEFORE 20051. FEDERAL
2. STATE
3. COUNTY
4. OTHEREXEMPT FROM GEN.
PROPERTY TAXTOTAL
ACRES
THIS
LINE

PARCEL NUMBER		SCHOOL DIST.	VOL/PAGE - REG. DEEDS	TOTAL ACRES OF DESC.	ACREAGE & VALUE OF DESCRIPTION SUBJECT TO GENERAL PROPERTY TAX						6. MFL CLOSED ENTERED AFTER 2004 7. MFL OPEN ENTERED BEFORE 2005 8. MFL CLOSED ENTERED BEFORE 2005		EXEMPT FROM GEN. PROPERTY TAX		ACRES THIS LINE
NAME & ADDRESS		SEC. TN. RANGE DESCRIPTION OF PROPERTY		C O D E	ACRES	LAND VALUE	IMPROVEMENT VALUE	TOTAL VALUE	C O D E	ACRES	VALUE	C O D E	ACRES		
018-1313-1243-000 01813131243000		WAUPUN SCHOOL DISTRICT 6216	0 SW1/4 SE1/4 SEC 12 EX 1.89 AC HWY DESC IN V567 P382	D	36.11	\$12,500	\$0	\$12,500						38.11	
				E	1.00	\$100	\$0	\$100							
				E	1.00	\$1,000	\$0	\$1,000							
CARLTON O SCHLEY W10780 COUNTY ROAD F FOX LAKE, WI, 53933															
Parcel Total					38.11	\$13,600	\$0	\$13,600		0.00	\$0		0.00		
018-1313-1244-000 01813131244000		WAUPUN SCHOOL DISTRICT 6216	W9746 COUNTY ROAD F SE1/4 SE1/4 SEC 12 EX 1.65 AC HWY DESC IN V566 P942	A	4.50	\$40,800	\$242,500	\$283,300						38.35	
				D	33.85	\$11,700	\$0	\$11,700							
BESKE BROTHERS FARMS LLC, BETTY JANE RUENGER W9701 COUNTY ROAD F FOX LAKE, WI, 53933															
Parcel Total					38.35	\$52,500	\$242,500	\$295,000		0.00	\$0		0.00		
018-1313-1311-000 01813131311000		WAUPUN SCHOOL DISTRICT 6216	W9701 COUNTY ROAD F NE1/4 NE1/4 SEC 13 EX 1.95 AC HWY DESC IN V567 P297	D	35.55	\$12,300	\$0	\$12,300						38.05	
				G	2.50	\$35,000	\$307,800	\$342,800							
Beske Brothers Farms LLC W1959 County Road X Markesan, Wisconsin, 53946															
Parcel Total					38.05	\$47,300	\$307,800	\$355,100		0.00	\$0		0.00		

YEAR
2023

State No.

ASSESSMENT ROLL FOR FOX LAKE Dodge COUNTY

KEY TO
CODES1.A - RESIDENTIAL
2.B - COMMERCIAL
3.C - MANUFACTURING
4.D - AGRICULTURAL5.E - UNDEVELOPED
5m - AGRICULTURAL FOREST
6.F - PRODUCTIVE FOREST LANDS
7.G - OTHER1. PFC REG. ENTERED BEFORE 1/1/72
2. PFC REG. ENTERED AFTER 12/31/71
3. PFC SPECIAL CLASSIFICATION
4. COUNTY FOREST CROP
5. MFL OPEN ENTERED AFTER 2004
6. MFL CLOSED ENTERED AFTER 2004
7. MFL OPEN ENTERED BEFORE 2005
8. MFL CLOSED ENTERED BEFORE 20051. FEDERAL
2. STATE
3. COUNTY
4. OTHEREXEMPT FROM GEN.
PROPERTY TAXTOTAL
ACRES
THIS
LINE

PARCEL NUMBER	SCHOOL DIST.	VOL/PAGE - REG. DEEDS	TOTAL ACRES OF DESC.	ACREAGE & VALUE OF DESCRIPTION SUBJECT TO GENERAL PROPERTY TAX								EXEMPT FROM GEN. PROPERTY TAX		TOTAL ACRES THIS LINE
NAME & ADDRESS	SEC. TN. RANGE DESCRIPTION OF PROPERTY	C O D E	ACRES	LAND VALUE	IMPROVEMENT VALUE	TOTAL VALUE	C O D E	ACRES	VALUE	C O D E	ACRES			
467 018-1313-1312-000 01813131312000 Beske Brothers Farms LLC W1959 County Road X Markesan, Wisconsin, 53946	WAUPUN SCHOOL DISTRICT 6216 0 COUNTY ROAD F NW1/4 NE1/4 SEC 13 EX 1.75 AC HWY DESC IN V567 P297	E D	1.00 37.25	\$1,000 \$12,900	\$0 \$0	\$1,000 \$12,900								38.25
	Parcel Total		38.25	\$13,900	\$0	\$13,900		0.00	\$0		0.00			
468 018-1313-1313-000 01813131313000 Beske Brothers Farms LLC W1959 County Road X Markesan, Wisconsin, 53946	WAUPUN SCHOOL DISTRICT 6216 0 COUNTY ROAD F SW1/4 NE1/4 SEC 13	5M E D	3.15 23.35 13.50	\$6,000 \$23,400 \$4,700	\$0 \$0 \$0	\$6,000 \$23,400 \$4,700								40.00
	Parcel Total		40.00	\$34,100	\$0	\$34,100		0.00	\$0		0.00			
469 018-1313-1314-000 01813131314000 Beske Brothers Farms LLC W1959 County Road X Markesan, Wisconsin, 53946	WAUPUN SCHOOL DISTRICT 6216 0 COUNTY ROAD F SE1/4 NE1/4 SEC 13	5M D	4.00 36.00	\$7,600 \$12,500	\$0 \$0	\$7,600 \$12,500								40.00
	Parcel Total		40.00	\$20,100	\$0	\$20,100		0.00	\$0		0.00			

YEAR
2023

State No.

ASSESSMENT ROLL FOR FOX LAKE Dodge COUNTY

KEY TO
CODES1.A - RESIDENTIAL
2.B - COMMERCIAL
3.C - MANUFACTURING
4.D - AGRICULTURAL5.E - UNDEVELOPED
5m - AGRICULTURAL FOREST
6.F - PRODUCTIVE FOREST LANDS
7.G - OTHER1. PFC REG. ENTERED BEFORE 1/1/72
2. PFC REG. ENTERED AFTER 12/31/71
3. PFC SPECIAL CLASSIFICATION
4. COUNTY FOREST CROP
5. MFL OPEN ENTERED AFTER 2004
6. MFL CLOSED ENTERED AFTER 2004
7. MFL OPEN ENTERED BEFORE 2005
8. MFL CLOSED ENTERED BEFORE 20051. FEDERAL
2. STATE
3. COUNTY
4. OTHEREXEMPT FROM GEN.
PROPERTY TAXTOTAL
ACRES
THIS
LINE

PARCEL NUMBER	SCHOOL DIST.	VOL/PAGE - REG. DEEDS	TOTAL ACRES OF DESC.	ACREAGE & VALUE OF DESCRIPTION SUBJECT TO GENERAL PROPERTY TAX								EXEMPT FROM GEN. PROPERTY TAX		TOTAL ACRES THIS LINE
NAME & ADDRESS	SEC. TN. RANGE DESCRIPTION OF PROPERTY	C O D E	ACRES	LAND VALUE	IMPROVEMENT VALUE	TOTAL VALUE	C O D E	ACRES	VALUE	C O D E	ACRES			
018-1313-1321-000 01813131321000	WAUPUN SCHOOL DISTRICT 6216	5M D	1.75 36.64	\$3,300 \$12,700	\$0 \$0	\$3,300 \$12,700								38.39
BESKE BROTHERS FARMS LLC W1959 COUNTY ROAD X MARKESAN, WI, 53946	COUNTY ROAD F NE1/4 NW1/4 SEC 13 EX 1.61 AC HWY DESC IN V595 P494													
Parcel Total			38.39	\$16,000	\$0	\$16,000		0.00	\$0		0.00			
018-1313-1322-000 01813131322000	WAUPUN SCHOOL DISTRICT 6216	D G	37.20 1.00	\$12,900 \$14,000	\$0 \$128,500	\$12,900 \$142,500								38.20
Glenn Beske W10003 County Road F Fox Lake, Wisconsin, 53933	W10003 COUNTY ROAD F NW1/4 NW1/4 SEC 13 EX 1.80 AC HWY DESC IN V582 P419													
Parcel Total			38.20	\$26,900	\$128,500	\$155,400		0.00	\$0		0.00			
018-1313-1323-000 01813131323000	WAUPUN SCHOOL DISTRICT 6216	D E	26.24 9.00	\$9,100 \$9,000	\$0 \$0	\$9,100 \$9,000								35.24
CAROL BESKE SURVIVOR'S TRUST, GERHARDT J & CAROL BESKE FAMILY TRUST W9701 COUNTY HWY F FOX LAKE, WI, 53933	PT GL'S 1 & 2 SEC 13 AS DESC IN V227 P462 EX THAT PT LYG IN S1/4 OF NW1/4 SEC 13													
Parcel Total			35.24	\$18,100	\$0	\$18,100		0.00	\$0		0.00			

YEAR
2023

State No.

ASSESSMENT ROLL FOR FOX LAKE Dodge COUNTY

KEY TO
CODES1.A - RESIDENTIAL
2.B - COMMERCIAL
3.C - MANUFACTURING
4.D - AGRICULTURAL5.E - UNDEVELOPED
5m - AGRICULTURAL FOREST
6.F - PRODUCTIVE FOREST LANDS
7.G - OTHER1. PFC REG. ENTERED BEFORE 1/1/72
2. PFC REG. ENTERED AFTER 12/31/71
3. PFC SPECIAL CLASSIFICATION
4. COUNTY FOREST CROP
5. MFL OPEN ENTERED AFTER 2004
6. MFL CLOSED ENTERED AFTER 2004
7. MFL OPEN ENTERED BEFORE 2005
8. MFL CLOSED ENTERED BEFORE 20051. FEDERAL
2. STATE
3. COUNTY
4. OTHEREXEMPT FROM GEN.
PROPERTY TAXTOTAL
ACRES
THIS
LINE

PARCEL NUMBER	SCHOOL DIST.	VOL/PAGE - REG. DEEDS	TOTAL ACRES OF DESC.	ACREAGE & VALUE OF DESCRIPTION SUBJECT TO GENERAL PROPERTY TAX							6. MFL CLOSED ENTERED AFTER 2004 7. MFL OPEN ENTERED BEFORE 2005 8. MFL CLOSED ENTERED BEFORE 2005		EXEMPT FROM GEN. PROPERTY TAX		ACRES THIS LINE
NAME & ADDRESS	SEC. TN. RANGE DESCRIPTION OF PROPERTY	C O D E	ACRES	LAND VALUE	IMPROVEMENT VALUE	TOTAL VALUE	C O D E	ACRES	VALUE	C O D E	ACRES				
018-1313-1323-001 01813131323001 WAUPUN SCHOOL DISTRICT 6216 CAROL BESKE SURVIVOR'S TRUST, GERHARDT J & CAROL BESKE FAMILY TRUST W9701 COUNTY HWY F FOX LAKE, WI, 53933	0 THAT PT GL 1 SEC 13 LYG IN S1/4 OF NW1/4 SEC 13 AS DESC IN V227 P462	E	0.50	\$500	\$0	\$500						0.50			
018-1313-1324-000 01813131324000 WAUPUN SCHOOL DISTRICT 6216 TRIPPLE'S NORTH END LAKERS DUCK CLUB LLC 3710 LINNEMAN ST GLENVIEW, IL, 60025	0 GL'S 1 & 2 SEC 13 EX COM NW COR GL 1 TH S ON W LN 751.74 FT TH N 81DEG E 1188 FT TH N 88DEG 30MIN E 990 FT TH N73DEG 30MIN E 501.6 FT TO E LN TH N 438.9 FT TO NE COR GL 2 TH W ALG N LN GL'S 2 & 1 TO POB ALL AS DESC IN V451 P388 EX THAT PT LYG IN S1/4 OF NW1/4 & IN SW1/4 SEC 13 (SD EX BEING THAT PT LYG IN LAKE DISTRICT)	E	5.99	\$3,000	\$0	\$3,000						5.99			
018-1313-1331-000 01813131331000 WAUPUN SCHOOL DISTRICT 6216 TRIPPLE'S NORTH END LAKERS DUCK CLUB LLC 3710 LINNEMAN ST GLENVIEW, IL, 60025	0 THAT PT OF FOLLOWING DESC PARCEL LYG IN S1/4 OF NW1/4 & IN SW1/4 SEC 13: GL'S 1 & 2 SEC 13 EX COM NW COR GL 1 TH S ON W LN 751.74 FT TH N 81DEG E 1188 FT TH N 88DEG 30MIN E 990 FT TH N 73DEG 30MIN E 501.6 FT TO E LN TH N 438.9 FT TO NE COR GL 2 TH W ALG N LN GL'S 2 & 1 TO POB ALL AS DESC IN V451 P388 (ALL BEING THAT PT LYG IN LAKE DISTRICT)	E	40.73	\$22,100	\$0	\$22,100						40.73			
018-1313-1341-000 01813131341000 WAUPUN SCHOOL DISTRICT 6216 Beske Brothers Farms LLC W1959 County Road X Markesan, Wisconsin, 53946	0 COUNTY ROAD F N 8 AC OF NE1/4 SE1/4 SEC 13	5M	8.00	\$15,200	\$0	\$15,200						8.00			

YEAR
2023

State No.

ASSESSMENT ROLL FOR FOX LAKE Dodge COUNTY

KEY TO
CODES1.A - RESIDENTIAL
2.B - COMMERCIAL
3.C - MANUFACTURING
4.D - AGRICULTURAL5.E - UNDEVELOPED
5m - AGRICULTURAL FOREST
6.F - PRODUCTIVE FOREST LANDS
7.G - OTHER1. PFC REG. ENTERED BEFORE 1/1/72
2. PFC REG. ENTERED AFTER 12/31/71
3. PFC SPECIAL CLASSIFICATION
4. COUNTY FOREST CROP
5. MFL OPEN ENTERED AFTER 2004
6. MFL CLOSED ENTERED AFTER 2004
7. MFL OPEN ENTERED BEFORE 2005
8. MFL CLOSED ENTERED BEFORE 20051. FEDERAL
2. STATE
3. COUNTY
4. OTHEREXEMPT FROM GEN.
PROPERTY TAXTOTAL
ACRES
THIS
LINE

PARCEL NUMBER	SCHOOL DIST.	VOL/PAGE - REG. DEEDS	TOTAL ACRES OF DESC.	ACREAGE & VALUE OF DESCRIPTION SUBJECT TO GENERAL PROPERTY TAX								EXEMPT FROM GEN. PROPERTY TAX		TOTAL ACRES THIS LINE
NAME & ADDRESS	SEC. TN. RANGE DESCRIPTION OF PROPERTY	C O D E	ACRES	LAND VALUE	IMPROVEMENT VALUE	TOTAL VALUE	C O D E	ACRES	VALUE	C O D E	ACRES			
018-1313-1341-001 01813131341001	WAUPUN SCHOOL DISTRICT 6216	E F	13.27 50.00	\$13,300 \$185,000	\$0 \$0	\$13,300 \$185,000								63.27
BRIDGET HAIMA, WILLIAM HUGHES 301 WEED ST FOX LAKE, WI, 53933	W11106 BLACKHAWK TR LOT 1 CSM 1542 IN V10 P237 BEING PT SE1/4 SE1/4 & PT NE1/4 SE1/4 SEC 13													
Parcel Total			63.27	\$198,300	\$0	\$198,300		0.00	\$0		0.00			
018-1313-1342-000 01813131342000	WAUPUN SCHOOL DISTRICT 6216	E D	5.00 3.00	\$5,000 \$1,000	\$0 \$0	\$5,000 \$1,000								8.00
Beske Brothers Farms LLC W1959 County Road X Markesan, Wisconsin, 53946	W9679 COUNTY ROAD F THAT PT N 8 AC OF GOVT LOT 3 LYG IN NW1/4 SE1/4 SEC 13													
Parcel Total			8.00	\$6,000	\$0	\$6,000		0.00	\$0		0.00			
018-1313-1343-000 01813131343000	WAUPUN SCHOOL DISTRICT 6216	E A	68.80 5.00	\$68,800 \$18,200	\$0 \$107,800	\$68,800 \$126,000								73.80
SANDRA M MACHOLZ 829 RICE ST HORICON, WI, 53032	W9679 COUNTY ROAD F GL 3 SEC 13 EX N 8 AC													
Parcel Total			73.80	\$87,000	\$107,800	\$194,800		0.00	\$0		0.00			

YEAR 2023	State No.
--------------	-----------

ASSESSMENT ROLL FOR FOX LAKE Dodge COUNTY

KEY TO
CODES

1.A - RESIDENTIAL
2.B - COMMERCIAL
3.C - MANUFACTURING
4.D - AGRICULTURAL

5.E - UNDEVELOPED
5m - AGRICULTURAL FOREST
6.F - PRODUCTIVE FOREST LANDS
7.G - OTHER

1. PFC REG. ENTERED BEFORE 1/1/72
2. PFC REG. ENTERED AFTER 12/31/71
3. PFC SPECIAL CLASSIFICATION
4. COUNTY FOREST CROP
5. MFL OPEN ENTERED AFTER 2004
6. MFL CLOSED ENTERED AFTER 2004
7. MFL OPEN ENTERED BEFORE 2005
8. MFL CLOSED ENTERED BEFORE 2005

1. FEDERAL
2. STATE
3. COUNTY
4. OTHER


EXEMPT FROM GEN.
PROPERTY TAX

TOTAL
ACRES
THIS
LINE

PARCEL NUMBER	SCHOOL DIST.	VOL/PAGE REG. DEEDS	TOTAL ACRES OF DESC.	ACREAGE & VALUE OF DESCRIPTION SUBJECT TO GENERAL PROPERTY TAX					6. MFL CLOSED ENTERED AFTER 2004 7. MFL OPEN ENTERED BEFORE 2005 8. MFL CLOSED ENTERED BEFORE 2005			EXEMPT FROM GEN. PROPERTY TAX		ACRES THIS LINE
NAME & ADDRESS		SEC. TN. RANGE DESCRIPTION OF PROPERTY	C O D E	ACRES	LAND VALUE	IMPROVEMENT VALUE	TOTAL VALUE	C O D E	ACRES	VALUE	C O D E	ACRES		
018-1313-1344-000 01813131344000 STEVE K PERRY, KIM M PERRY W9667 COUNTY ROAD F FOX LAKE, WI, 53933	WAUPUN SCHOOL DISTRICT 62160	SE1/4 OF SE1/4 SE1/4 SEC 13						W8	10.000	25000.00 00			10.00	
018-1313-1411-000 01813131411000 WAUPUN SCHOOL DISTRICT, JOINT SCHOOL DISTRICT #1 950 WILCOX ST WAUPUN, WI, 53963	WAUPUN SCHOOL DISTRICT 62160	THAT PT OF E 48 AC GL 1 LYG IN N1/2 NE1/4 SEC 14 (BEING THAT PT NOT IN LAKE DISTRICT) EX HWY DESC IN V583 P145									X4	29.86	29.86	
018-1313-1412-000 01813131412000 CHARLES KAMP, LORNA KAMP W10220 DELBERN ACRES FOX LAKE, WI, 53933	WAUPUN SCHOOL DISTRICT 62160	THAT PT N1/2 OF NE1/4 SEC 14 LYG E OF CL OF DREW CREEK EX THAT PT V439 P7 LYG IN SD N1/2 NE1/4 EX HWY DESC IN V592 P804	D E	33.26 7.00	\$11,500 \$7,000	\$0 \$0	\$11,500 \$7,000						40.26	
Parcel Total					40.26	\$18,500	\$0	\$18,500		0.00	\$0		0.00	
018-1313-1412-001 01813131412001 MICHAEL W KAMP W10323 COUNTY ROAD F FOX LAKE, WI, 53933	WAUPUN SCHOOL DISTRICT 62160	W10323 COUNTY ROAD F LOT 1 CSM 1720 IN V11 P223 BEING PT NE1/4 NW1/4 & PT NW1/4 NE1/4 SEC 14 ALSO THAT PT LOT 5 CSM 3393 IN V20 P138 AS DESC IN DOC# 1250065 (BEING A CORRECTION TO DOC# 1250769)	E A	6.55 1.00	\$6,500 \$25,400	\$0 \$365,300	\$6,500 \$390,700						7.55	
Parcel Total					7.55	\$31,900	\$365,300	\$397,200		0.00	\$0		0.00	

YEAR 2023	State No.
--------------	-----------

ASSESSMENT ROLL FOR FOX LAKE Dodge COUNTY

KEY TO
CODES 

1.A - RESIDENTIAL
2.B - COMMERCIAL
3.C - MANUFACTURING
4.D - AGRICULTURAL

5.E - UNDEVELOPED
5m - AGRICULTURAL FOREST
6.F - PRODUCTIVE FOREST LANDS
7.G - OTHER

1. PFC REG. ENTERED BEFORE 1/1/72
2. PFC REG. ENTERED AFTER 12/31/71
3. PFC SPECIAL CLASSIFICATION
4. COUNTY FOREST CROP
5. MFL OPEN ENTERED AFTER 2004
6. MFL CLOSED ENTERED AFTER 2004
7. MFL OPEN ENTERED BEFORE 2005
8. MFL CLOSED ENTERED BEFORE 2005

1. FEDERAL
2. STATE
3. COUNTY
4. OTHER

EXEMPT FROM GEN.
PROPERTY TAX

**TOTAL
ACRES
THIS
LINE**

Parcel Number		SCHOOL DIST.	VOL/PAGE - REG. DEEDS	TOTAL ACRES OF DESC.	ACREAGE & VALUE OF DESCRIPTION SUBJECT TO GENERAL PROPERTY TAX							5. MFL OPEN ENTERED AFTER 2004 6. MFL CLOSED ENTERED AFTER 2004 7. MFL OPEN ENTERED BEFORE 2005 8. MFL CLOSED ENTERED BEFORE 2005		EXEMPT FROM GEN. PROPERTY TAX		ACRES THIS LINE
NAME & ADDRESS			SEC. TN. RANGE DESCRIPTION OF PROPERTY	CODE	ACRES	LAND VALUE	IMPROVEMENT VALUE	TOTAL VALUE	CODE	ACRES	VALUE	CODE	ACRES			
018-1313-1413-000 01813131413000 CHARLES KAMP, LORNA KAMP W10220 DELBERN ACRES FOX LAKE, WI, 53933		WAUPUN SCHOOL DISTRICT 6216	0 DELBERN DR THAT PT S1/2 NE1/4 SEC 14 (BEING PT GL'S 1 & 2 SEC 14) LYG E OF CL DREW CREEK & LYG N OF DEL-BERN DRIVE WHICH IS DESC IN V302 PGS 479 & 480 EX V380 P48 EX V439 P7 EX DEL-BERN ACRES FIRST ADD EX PARC DESC IN DOC# 1101703	D E	3.63 1.00	\$1,300 \$1,000	\$0 \$0	\$1,300 \$1,000						4.63		
Parcel Total						4.63	\$2,300	\$0	\$2,300		0.00	\$0		0.00		
018-1313-1413-001 01813131413001 CHARLES KAMP, LORNA KAMP W10220 DELBERN ACRES FOX LAKE, WI, 53933		WAUPUN SCHOOL DISTRICT 6216	0 THAT PT OF LOT 5 CSM 3393 IN V20 P138 BEING PT GL'S 2 & 3 IN SE1/4 NW1/4 & SW1/4 NE1/4 SEC 14 (BEING THAT PT LYG IN SANITARY DIST)	A	2.58	\$6,500	\$0	\$6,500						2.58		
018-1313-1413-002 01813131413002 JOSEPH PETRUCCI W10281 DEL BERN ACRES FOX LAKE, WI, 53933		WAUPUN SCHOOL DISTRICT 6216	W10281X DEL BERN ACRES LOT 3 CSM 3393 IN V20 P138 BEING PT OF GL 2 SEC 14 ALSO 1/14TH INT IN LOT 2 CSM 2881 IN V17 P35 (AS DESC IN V757 P75)(LOT 3 = 0.430 AC & LOT 2 = 0.27 AC)	A	0.43	\$24,600	\$29,200	\$53,800						0.43		
018-1313-1413-003 01813131413003 JOSEPH PETRUCCI W10281 DEL BERN ACRES FOX LAKE, WI, 53933		WAUPUN SCHOOL DISTRICT 6216	DEL BERN ACRES LOT 4 CSM 3393 IN V20 P138 BEING PT OF GL 2 SEC 14 ALSO 1/14TH INT IN LOT 2 CSM 2881 IN V17 P35 (AS DESC IN V757 P75) (LOT 4 = 0.43 AC & LOT 2 = 0.27 AC)	A	0.43	\$24,600	\$0	\$24,600						0.43		

YEAR
2023

State No.

ASSESSMENT ROLL FOR FOX LAKE Dodge COUNTYKEY TO
CODES1.A - RESIDENTIAL
2.B - COMMERCIAL
3.C - MANUFACTURING
4.D - AGRICULTURAL5.E - UNDEVELOPED
5m - AGRICULTURAL FOREST
6.F - PRODUCTIVE FOREST LANDS
7.G - OTHER1. PFC REG. ENTERED BEFORE 1/1/72
2. PFC REG. ENTERED AFTER 12/31/71
3. PFC SPECIAL CLASSIFICATION
4. COUNTY FOREST CROP
5. MFL OPEN ENTERED AFTER 2004
6. MFL CLOSED ENTERED AFTER 2004
7. MFL OPEN ENTERED BEFORE 2005
8. MFL CLOSED ENTERED BEFORE 20051. FEDERAL
2. STATE
3. COUNTY
4. OTHEREXEMPT FROM GEN.
PROPERTY TAX**TOTAL
ACRES
THIS
LINE**

PARCEL NUMBER	SCHOOL DIST.	VOL/PAGE - REG. DEEDS	TOTAL ACRES OF DESC.	ACREAGE & VALUE OF DESCRIPTION SUBJECT TO GENERAL PROPERTY TAX						6. MFL CLOSED ENTERED AFTER 2004 7. MFL OPEN ENTERED BEFORE 2005 8. MFL CLOSED ENTERED BEFORE 2005		EXEMPT FROM GEN. PROPERTY TAX		ACRES THIS LINE
NAME & ADDRESS		SEC. TN. RANGE DESCRIPTION OF PROPERTY	C O D E	ACRES	LAND VALUE	IMPROVEMENT VALUE	TOTAL VALUE	C O D E	ACRES	VALUE	C O D E	ACRES		
018-1313-1413-004 01813131413004 LAURIE DAHLKE W10272 DEL BERN ACRES FOX LAKE, WI, 53933	WAUPUN SCHOOL DISTRICT 6216	W10272 DEL BERN ACRES PT GOVT LOT 2 IN SW1/4 NE1/4 SEC 14 AS DESC IN V318 P154 ALSO THAT PT DESC IN V364 P549	A	0.45	\$45,800	\$151,600	\$197,400						0.45	
018-1313-1413-005 01813131413005 JAMES W STANDRIDGE, YVONNE M STANDRIDGE W10256 DEL BERN ACRES FOX LAKE, WI, 53933	WAUPUN SCHOOL DISTRICT 6216	W10256 DEL BERN ACRES PT SW1/4 NE1/4 SEC 14 COM NW COR LOT 6 DEL-BERN ACRES TH N 74DEG 24MIN W 67.6 FT TO PT ON NLY ROW TOWN RD TH S 70DEG 6MIN W ALG SD NLY ROW 82.55 FT TO POB TH N 2DEG 1MIN W 134.95 FT S 87DEG 39MIN W 122.1 FT S 23DEG 30MIN E 165.5 FT N 70DEG 6MIN E 64.6 FT TO POB	A	0.31	\$29,500	\$152,800	\$182,300						0.31	
018-1313-1413-006 01813131413006 KERRY W MANN, DEBORAH K JOSLYN 295 MAGNOLIA DR FRUITLAND PK, FL, 34731	WAUPUN SCHOOL DISTRICT 6216	W10250 DEL BERN ACRES LOT 11 FIRST ADD TO DEL BERN ACRES ALSO 1/11TH INT IN LOT 1 DEL BERN ACRES (LOT 11 = 0.445 AC & LOT 1 = 0.218 AC)	A	0.44	\$39,300	\$48,300	\$87,600						0.44	
018-1313-1413-007 01813131413007 DOUGLAS P DUERR, MARLENE C DUERR 5653 NORTH 67 ST MILWAUKEE, WI, 53218	WAUPUN SCHOOL DISTRICT 6216	W10244 DEL BERN ACRES LOT 12 FIRST ADD TO DEL BERN ACRES ALSO 1/11TH INT IN LOT 1 DEL BERN ACRES (LOT 12 = 0.436 AC & LOT 1 = 0.218 AC)	A	0.44	\$39,300	\$53,500	\$92,800						0.44	

YEAR
2023

State No.

ASSESSMENT ROLL FOR FOX LAKE Dodge COUNTYKEY TO
CODES1.A - RESIDENTIAL
2.B - COMMERCIAL
3.C - MANUFACTURING
4.D - AGRICULTURAL5.E - UNDEVELOPED
5m - AGRICULTURAL FOREST
6.F - PRODUCTIVE FOREST LANDS
7.G - OTHER1. PFC REG. ENTERED BEFORE 1/1/72
2. PFC REG. ENTERED AFTER 12/31/71
3. PFC SPECIAL CLASSIFICATION
4. COUNTY FOREST CROP
5. MFL OPEN ENTERED AFTER 2004
6. MFL CLOSED ENTERED AFTER 2004
7. MFL OPEN ENTERED BEFORE 2005
8. MFL CLOSED ENTERED BEFORE 20051. FEDERAL
2. STATE
3. COUNTY
4. OTHEREXEMPT FROM GEN.
PROPERTY TAX**TOTAL
ACRES
THIS
LINE**

PARCEL NUMBER	SCHOOL DIST.	VOL/PAGE - REG. DEEDS	TOTAL ACRES OF DESC.	ACREAGE & VALUE OF DESCRIPTION SUBJECT TO GENERAL PROPERTY TAX					6. MFL CLOSED ENTERED AFTER 2004 7. MFL OPEN ENTERED BEFORE 2005 8. MFL CLOSED ENTERED BEFORE 2005			EXEMPT FROM GEN. PROPERTY TAX		ACRES THIS LINE
NAME & ADDRESS	SEC. TN. RANGE DESCRIPTION OF PROPERTY	C O D E	ACRES	LAND VALUE	IMPROVEMENT VALUE	TOTAL VALUE	C O D E	ACRES	VALUE	C O D E	ACRES			
018-1313-1413-008 01813131413008 CHARLES P ORSAY TRUST 10932 N RIVER RANCH PATH CRYSTAL RIVER, FL, 34428	WAUPUN SCHOOL DISTRICT 6216 W10236 DEL BERN ACRES LOT 13 FIRST ADD TO DEL BERN ACRES ALSO 1/11TH INT IN LOT 1 DEL BERN ACRES (LOT 13 = 0.441 AC & LOT 1 = 0.218 AC)	A	0.44	\$39,300	\$283,300	\$322,600						0.44		
018-1313-1413-009 01813131413009 DANIEL J BRUEGGEMANN W10230 DEL BERN ACRES FOX LAKE, WI, 53933	WAUPUN SCHOOL DISTRICT 6216 W10230 DEL BERN ACRES LOT 14 FIRST ADD TO DEL BERN ACRES ALSO 1/11TH INT IN LOT 1 DEL BERN ACRES (LOT 14 = 0.449 AC & LOT 1 = 0.218 AC)	A	0.45	\$39,300	\$124,600	\$163,900						0.45		
018-1313-1413-010 01813131413010 LORNA KAMP W10220 DEL BERN ACRES FOX LAKE, WI, 53933	WAUPUN SCHOOL DISTRICT 6216 W10220 DEL BERN ACRES DOC# 1246128 IN ERROR LOT 15 & 16 FIRST ADD TO DEL BERN ACRES ALSO 2/11THS INT 1 DEL BERN ACRES (LOTS 15 & 16 = 0.985 AC & LOT 1 = 0.218 AC)	A	0.99	\$58,100	\$293,700	\$351,800						0.99		
018-1313-1413-011 01813131413011 GLENN L BENISHEK, SHARI L BENISHEK W137N8260 PARKVIEW DR MENOMONEE FALLS, WI, 53051	WAUPUN SCHOOL DISTRICT 6216 W10210 DEL BERN ACRES LOT 17 FIRST ADD TO DEL BERN ACRES ALSO 1/11 INT IN LOT 1 DEL BERN ACRES (LOT 17 = 0.469 AC & LOT 1 = 0.218 AC)	A	0.47	\$39,300	\$164,700	\$204,000						0.47		

YEAR
2023

State No.

ASSESSMENT ROLL FOR FOX LAKE Dodge COUNTY

KEY TO
CODES1.A - RESIDENTIAL
2.B - COMMERCIAL
3.C - MANUFACTURING
4.D - AGRICULTURAL5.E - UNDEVELOPED
5m - AGRICULTURAL FOREST
6.F - PRODUCTIVE FOREST LANDS
7.G - OTHER1. PFC REG. ENTERED BEFORE 1/1/72
2. PFC REG. ENTERED AFTER 12/31/71
3. PFC SPECIAL CLASSIFICATION
4. COUNTY FOREST CROP
5. MFL OPEN ENTERED AFTER 2004
6. MFL CLOSED ENTERED AFTER 2004
7. MFL OPEN ENTERED BEFORE 2005
8. MFL CLOSED ENTERED BEFORE 20051. FEDERAL
2. STATE
3. COUNTY
4. OTHEREXEMPT FROM GEN.
PROPERTY TAXTOTAL
ACRES
THIS
LINE

PARCEL NUMBER	SCHOOL DIST.	VOL/PAGE - REG. DEEDS	TOTAL ACRES OF DESC.	ACREAGE & VALUE OF DESCRIPTION SUBJECT TO GENERAL PROPERTY TAX							6. MFL CLOSED ENTERED AFTER 2004 7. MFL OPEN ENTERED BEFORE 2005 8. MFL CLOSED ENTERED BEFORE 2005		EXEMPT FROM GEN. PROPERTY TAX		ACRES THIS LINE
NAME & ADDRESS	SEC. TN. RANGE DESCRIPTION OF PROPERTY	C O D E	ACRES	LAND VALUE	IMPROVEMENT VALUE	TOTAL VALUE	C O D E	ACRES	VALUE	C O D E	ACRES				
018-1313-1413-012 01813131413012 KEVIN P VANDEZANDE W10204 DEL BERN ACRES FOX LAKE, WI, 53933	WAUPUN SCHOOL DISTRICT 6216 W10204 DEL BERN ACRES LOT 18 FIRST ADD TO DEL BERN ACRES ALSO 1/11 INT IN LOT 1 DEL BERN ACRES (LOT 18 = 0.426 AC & LOT 1 = 0.218 AC)	A	0.44	\$39,300	\$188,100	\$227,400							0.44		
018-1313-1413-013 01813131413013 LEE J BARGENQUAST, YVONNE A BARGENQUAST W10213 DEL BERN ACRES FOX LAKE, WI, 53933	WAUPUN SCHOOL DISTRICT 6216 W10213 DEL BERN ACRES LOT 1 CSM 7103 IN V49 P18 BEING PT GL 2 IN SW1/4 NE1/4 SEC 14	A	0.48	\$280,000	\$498,100	\$778,100							0.48		
018-1313-1413-015 01813131413015 LYNN A HANSEN, PATRICK N HANSEN W137 N8247 PARKVIEW DR MENOMONEE FALLS, WI, 53051	WAUPUN SCHOOL DISTRICT 6216 W10217 DEL BERN ACRES DOC# 1279972 IN ERROR PT SW1/4 NE1/4 SEC 14 AS DESC IN V339 P69	A	0.20	\$182,800	\$168,600	\$351,400							0.20		
018-1313-1413-016 01813131413016 PATRICK N HANSEN, LYNN A HANSEN W137 N8247 PARKVIEW DR MENOMONEE FALLS, WI, 53051	WAUPUN SCHOOL DISTRICT 6216 DEL BERN ACRES PT SW1/4 NE1/4 SEC 14 AS DESC IN V307 P124	A	0.25	\$162,500	\$0	\$162,500							0.25		

YEAR
2023

State No.

ASSESSMENT ROLL FOR FOX LAKE Dodge COUNTYKEY TO
CODES1.A - RESIDENTIAL
2.B - COMMERCIAL
3.C - MANUFACTURING
4.D - AGRICULTURAL5.E - UNDEVELOPED
5m - AGRICULTURAL FOREST
6.F - PRODUCTIVE FOREST LANDS
7.G - OTHER1. PFC REG. ENTERED BEFORE 1/1/72
2. PFC REG. ENTERED AFTER 12/31/71
3. PFC SPECIAL CLASSIFICATION
4. COUNTY FOREST CROP
5. MFL OPEN ENTERED AFTER 2004
6. MFL CLOSED ENTERED AFTER 2004
7. MFL OPEN ENTERED BEFORE 2005
8. MFL CLOSED ENTERED BEFORE 20051. FEDERAL
2. STATE
3. COUNTY
4. OTHEREXEMPT FROM GEN.
PROPERTY TAX**TOTAL
ACRES
THIS
LINE**

PARCEL NUMBER	SCHOOL DIST.	VOL/PAGE - REG. DEEDS	TOTAL ACRES OF DESC.	ACREAGE & VALUE OF DESCRIPTION SUBJECT TO GENERAL PROPERTY TAX				6. MFL CLOSED ENTERED AFTER 2004 7. MFL OPEN ENTERED BEFORE 2005 8. MFL CLOSED ENTERED BEFORE 2005			EXEMPT FROM GEN. PROPERTY TAX		ACRES THIS LINE
NAME & ADDRESS	SEC. TN. RANGE DESCRIPTION OF PROPERTY	C O D E	ACRES	LAND VALUE	IMPROVEMENT VALUE	TOTAL VALUE	C O D E	ACRES	VALUE	C O D E	ACRES		
018-1313-1413-017 01813131413017 JAMES & KAREN PETERSON 2005 REVOCABLE TRUST N23W25120 BLUEMOUND RD PEWAUKEE, WI, 53072	WAUPUN SCHOOL DISTRICT 6216 W10229 DEL BERN ACRES LOT 2 PLAT OF DEL BERN ACRES	A	0.21	\$176,500	\$121,600	\$298,100						0.21	
018-1313-1413-018 01813131413018 CAROL B DZIOBA W10233 DEL BERN ACRES FOX LAKE, WI, 53933	WAUPUN SCHOOL DISTRICT 6216 W10233 DEL BERN ACRES LOT 3 PLAT OF DEL BERN ACRES	A	0.22	\$174,400	\$203,800	\$378,200						0.22	
018-1313-1413-019 01813131413019 JACK C HOLECEK SR LIVING TRUST DATED 10/27/2009, RUSSELL J DIVEN 3N631 ELIZABETH ST ADDISON, IL, 60101	WAUPUN SCHOOL DISTRICT 6216 W10237 DEL BERN ACRES LOT 4 DEL BERN ACRES	A	0.21	\$167,700	\$108,200	\$275,900						0.21	
018-1313-1413-020 01813131413020 PERRY E FROMM, MICHELLE L FROMM W10243 DEL BERN ACRES FOX LAKE, WI, 53933	WAUPUN SCHOOL DISTRICT 6216 W10243 DEL BERN ACRES LOT 5 DEL BERN ACRES	A	0.20	\$176,700	\$154,400	\$331,100						0.20	

YEAR
2023

State No.

ASSESSMENT ROLL FOR FOX LAKE Dodge COUNTY

KEY TO
CODES1.A - RESIDENTIAL
2.B - COMMERCIAL
3.C - MANUFACTURING
4.D - AGRICULTURAL5.E - UNDEVELOPED
5m - AGRICULTURAL FOREST
6.F - PRODUCTIVE FOREST LANDS
7.G - OTHER1. PFC REG. ENTERED BEFORE 1/1/72
2. PFC REG. ENTERED AFTER 12/31/71
3. PFC SPECIAL CLASSIFICATION
4. COUNTY FOREST CROP
5. MFL OPEN ENTERED AFTER 2004
6. MFL CLOSED ENTERED AFTER 2004
7. MFL OPEN ENTERED BEFORE 2005
8. MFL CLOSED ENTERED BEFORE 20051. FEDERAL
2. STATE
3. COUNTY
4. OTHEREXEMPT FROM GEN.
PROPERTY TAXTOTAL
ACRES
THIS
LINE

PARCEL NUMBER	SCHOOL DIST.	VOL/PAGE - REG. DEEDS	TOTAL ACRES OF DESC.	ACREAGE & VALUE OF DESCRIPTION SUBJECT TO GENERAL PROPERTY TAX								EXEMPT FROM GEN. PROPERTY TAX		TOTAL ACRES THIS LINE
NAME & ADDRESS	SEC. TN. RANGE DESCRIPTION OF PROPERTY	C O D E	ACRES	LAND VALUE	IMPROVEMENT VALUE	TOTAL VALUE	C O D E	ACRES	VALUE	C O D E	ACRES			
504 018-1313-1413-021 01813131413021 THOMAS J WEINHAMMER, JAMIE L WEINHAMMER 4685 PARKHURST DR BROOKFIELD, WI, 53045	WAUPUN SCHOOL DISTRICT 6216 W10247 DEL BERN ACRES LOT 6 DEL BERN ACRES PLAT	A	0.21	\$158,900	\$89,600	\$248,500								0.21
505 018-1313-1413-022 01813131413022 NEIL T OLIVER, KARI A OLIVER 4201 N PROSPECT AVE SHOREWOOD, WI, 53211	WAUPUN SCHOOL DISTRICT 6216 W10251 DEL BERN ACRES LOT 7 DEL BERN ACRES PLAT	A	0.21	\$181,300	\$305,600	\$486,900								0.21
506 018-1313-1413-023 01813131413023 Lenora Trent 432 Sunnybook Lane Wheaton, Illinois, 60187	WAUPUN SCHOOL DISTRICT 6216 W10255 DEL BERN ACRES LOT 8 DEL BERN ACRES	A	0.22	\$179,900	\$118,900	\$298,800								0.22
507 018-1313-1413-024 01813131413024 DENNIS BRAAKSMA, TAMARA BRAAKSMA W11591 LONGVIEW RD BRANDON, WI, 53919	WAUPUN SCHOOL DISTRICT 6216 W10259 DEL BERN ACRES LOT 9 DEL BERN ACRES	A	0.22	\$170,000	\$177,600	\$347,600								0.22

YEAR
2023

State No.

ASSESSMENT ROLL FOR FOX LAKE Dodge COUNTYKEY TO
CODES1.A - RESIDENTIAL
2.B - COMMERCIAL
3.C - MANUFACTURING
4.D - AGRICULTURAL5.E - UNDEVELOPED
5m - AGRICULTURAL FOREST
6.F - PRODUCTIVE FOREST LANDS
7.G - OTHER1. PFC REG. ENTERED BEFORE 1/1/72
2. PFC REG. ENTERED AFTER 12/31/71
3. PFC SPECIAL CLASSIFICATION
4. COUNTY FOREST CROP
5. MFL OPEN ENTERED AFTER 2004
6. MFL CLOSED ENTERED AFTER 2004
7. MFL OPEN ENTERED BEFORE 2005
8. MFL CLOSED ENTERED BEFORE 20051. FEDERAL
2. STATE
3. COUNTY
4. OTHEREXEMPT FROM GEN.
PROPERTY TAX**TOTAL
ACRES
THIS
LINE**

PARCEL NUMBER	SCHOOL DIST.	VOL/PAGE - REG. DEEDS	TOTAL ACRES OF DESC.	ACREAGE & VALUE OF DESCRIPTION SUBJECT TO GENERAL PROPERTY TAX					6. MFL CLOSED ENTERED AFTER 2004 7. MFL OPEN ENTERED BEFORE 2005 8. MFL CLOSED ENTERED BEFORE 2005			EXEMPT FROM GEN. PROPERTY TAX		ACRES THIS LINE
NAME & ADDRESS	SEC. TN. RANGE DESCRIPTION OF PROPERTY	C O D E	ACRES	LAND VALUE	IMPROVEMENT VALUE	TOTAL VALUE	C O D E	ACRES	VALUE	C O D E	ACRES			
018-1313-1413-025 01813131413025 JANET HAEFEMEYER, GARY L GOODMAN JR W10267 DEL BERN ACRES FOX LAKE, WI, 53933	WAUPUN SCHOOL DISTRICT 6216 W10267 DEL BERN ACRES LOT 10 DEL BERN ACRES ALSO PT GOVT LOT 2 AS DESC IN V315 P433	A	0.39	\$153,400	\$257,800	\$411,200						0.39		
018-1313-1413-026 01813131413026 PAUL VAN ENGEN, JENNIFER VAN ENGEN W10277 DEL BERN ACRES FOX LAKE, WI, 53933	WAUPUN SCHOOL DISTRICT 6216 W10277 DEL BERN ACRES PT GOVT LOT 2 AS DESC IN V314 P283 ALSO LOT 4 CSM 2881 IN V17 P35	A	0.39	\$173,600	\$156,900	\$330,500						0.39		
018-1313-1413-027 01813131413027 JOSEPH PETRUCCI W10281 DEL BERN ACRES FOX LAKE, WI, 53933	WAUPUN SCHOOL DISTRICT 6216 W10281+ DEL BERN ACRES LOT 3 CSM 2881 IN V17 P35 BEING PT GOVT LOTS 2 & 3 IN SEC 14	A	0.26	\$96,500	\$247,400	\$343,900						0.26		
018-1313-1413-028 01813131413028 FRANK S EMANUELE, SHERI L EMANUELE W10298 SHORECREST DR FOX LAKE, WI, 53933	WAUPUN SCHOOL DISTRICT 6216 W10298 SHORECREST DR LOT 2 CSM 2502 IN V15 P152 BEING PT GLS 2 & 3 SEC 14	A	0.42	\$93,900	\$169,700	\$263,600						0.42		

YEAR
2023

State No.

ASSESSMENT ROLL FOR FOX LAKE Dodge COUNTYKEY TO
CODES1.A - RESIDENTIAL
2.B - COMMERCIAL
3.C - MANUFACTURING
4.D - AGRICULTURAL5.E - UNDEVELOPED
5m - AGRICULTURAL FOREST
6.F - PRODUCTIVE FOREST LANDS
7.G - OTHER1. PFC REG. ENTERED BEFORE 1/1/72
2. PFC REG. ENTERED AFTER 12/31/71
3. PFC SPECIAL CLASSIFICATION
4. COUNTY FOREST CROP
5. MFL OPEN ENTERED AFTER 2004
6. MFL CLOSED ENTERED AFTER 2004
7. MFL OPEN ENTERED BEFORE 2005
8. MFL CLOSED ENTERED BEFORE 20051. FEDERAL
2. STATE
3. COUNTY
4. OTHEREXEMPT FROM GEN.
PROPERTY TAX**TOTAL
ACRES
THIS
LINE**

PARCEL NUMBER	SCHOOL DIST.	VOL/PAGE - REG. DEEDS	TOTAL ACRES OF DESC.	ACREAGE & VALUE OF DESCRIPTION SUBJECT TO GENERAL PROPERTY TAX				6. MFL CLOSED ENTERED AFTER 2004 7. MFL OPEN ENTERED BEFORE 2005 8. MFL CLOSED ENTERED BEFORE 2005			EXEMPT FROM GEN. PROPERTY TAX		ACRES THIS LINE
NAME & ADDRESS		SEC. TN. RANGE DESCRIPTION OF PROPERTY	C O D E	ACRES	LAND VALUE	IMPROVEMENT VALUE	TOTAL VALUE	C O D E	ACRES	VALUE	C O D E	ACRES	
018-1313-1413-029 01813131413029 KATHERINE P ORI REVOCABLE TRUST DATED APRIL 2 2011 502 W HACKBERRY DR ARLINGTON HEIGHTS, IL, 60004	WAUPUN SCHOOL DISTRICT 6216	W10294 SHORECREST DR LOT 1 CSM 2502 IN V15 P152 BEING PT GOVT LOTS 2 & 3 IN SEC 14 EX THAT PT DESC IN DOC# 1058969 (BEING CORRECTED IN DOC# 1257034)	A	0.74	\$243,000	\$321,800	\$564,800						0.74
018-1313-1413-030 01813131413030 SAMUEL M KLIETZ, HOLLY M KLIETZ 563 PONCE DE LEON MANOR NE ATLANTA, GA, 30307	WAUPUN SCHOOL DISTRICT 6216	W10279 SHORECREST DR LOTS 1 & 2 BLK 2 SHORE CREST RESORT	A	0.22	\$219,100	\$97,400	\$316,500						0.22
018-1313-1413-031 01813131413031 E ROGER KNIGHT, SUSAN J KNIGHT 20305 DOWNING CT BROOKFIELD, WI, 53045	WAUPUN SCHOOL DISTRICT 6216	W10285 SHORECREST DR PARC DESC IN CSM V4 P168 BEING LOT 3 BLK 2 SHORE CREST RESORT	A	0.16	\$154,800	\$201,500	\$356,300						0.16
018-1313-1413-032 01813131413032 CHARLES P ORSAY TRUST 10932 N RIVER RANCH PATH CRYSTAL RIVER, FL, 34428	WAUPUN SCHOOL DISTRICT 6216	W10291 SHORECREST DR LOTS 4 & 5 BLK 2 SHORE CREST RESORT ALSO 0.01 AC LOT 6 SD RESORT DESC IN V397 P164	A	0.28	\$206,600	\$469,000	\$675,600						0.28

YEAR
2023

State No.

ASSESSMENT ROLL FOR FOX LAKE Dodge COUNTY

KEY TO
CODES1.A - RESIDENTIAL
2.B - COMMERCIAL
3.C - MANUFACTURING
4.D - AGRICULTURAL5.E - UNDEVELOPED
5m - AGRICULTURAL FOREST
6.F - PRODUCTIVE FOREST LANDS
7.G - OTHER1. PFC REG. ENTERED BEFORE 1/1/72
2. PFC REG. ENTERED AFTER 12/31/71
3. PFC SPECIAL CLASSIFICATION
4. COUNTY FOREST CROP
5. MFL OPEN ENTERED AFTER 2004
6. MFL CLOSED ENTERED AFTER 2004
7. MFL OPEN ENTERED BEFORE 2005
8. MFL CLOSED ENTERED BEFORE 20051. FEDERAL
2. STATE
3. COUNTY
4. OTHEREXEMPT FROM GEN.
PROPERTY TAXTOTAL
ACRES
THIS
LINE

PARCEL NUMBER	SCHOOL DIST.	VOL/PAGE - REG. DEEDS	TOTAL ACRES OF DESC.	ACREAGE & VALUE OF DESCRIPTION SUBJECT TO GENERAL PROPERTY TAX							6. MFL CLOSED ENTERED AFTER 2004 7. MFL OPEN ENTERED BEFORE 2005 8. MFL CLOSED ENTERED BEFORE 2005		EXEMPT FROM GEN. PROPERTY TAX		ACRES THIS LINE
NAME & ADDRESS		SEC. TN. RANGE DESCRIPTION OF PROPERTY	C O D E	ACRES	LAND VALUE	IMPROVEMENT VALUE	TOTAL VALUE	C O D E	ACRES	VALUE	C O D E	ACRES			
018-1313-1413-033 01813131413033 W10543 COUNTY ROAD F TOWN OF FOX LAKE PO BOX 124 FOX LAKE, WI, 53933	WAUPUN SCHOOL DISTRICT 6216	0 A PARC OF LAND USED FOR TOWN RD AS DESC IN V302 P479 & V302 P480 SEC 14									X4	2.98	2.98		
018-1313-1413-034 01813131413034 JAMES STANDRIDGE W10256 DEL BERN ACRES FOX LAKE, WI, 53933	WAUPUN SCHOOL DISTRICT 6216	DEL BERN ACRES THAT PT GL 2 SEC 14 AS DESC IN DOC# 1101703	A	0.32	\$30,200	\$0	\$30,200						0.32		
018-1313-1413-035 01813131413035 CHARLES KAMP, WILLIAM KAMP W10220 DELBERN ACRES FOX LAKE, WI, 53933	WAUPUN SCHOOL DISTRICT 6216	117 MAKENICK ST PARC DESC IN V640 P544 EX PARCELS DESC IN V589 P747, V743 P219, V743 P221, V746 P222, V826 P894, V826 P895, V827 P394 & V861 P277 ALSO EX THAT PT DESC IN V1040 P899 (BEING M/L THAT PT GL 2 LYG BETW PARCEL DESC IN V364 P549 & LOT 5 CSM 3393 IN V20 P138)	A	0.11	\$100	\$0	\$100						0.11		
018-1313-1414-000 01813131414000 WAUPUN SCHOOL DISTRICT, JOINT SCHOOL DISTRICT #1 950 WILCOX ST WAUPUN, WI, 53963	WAUPUN SCHOOL DISTRICT 6216	W10173 COUNTY ROAD F THAT PT OF E 48 AC GL 1 LYG IN S1/2 NE1/4 SEC 14 (BEING THAT PT LYG IN LAKE DISTRICT)									X4	15.31	15.31		

YEAR
2023

State No.

ASSESSMENT ROLL FOR FOX LAKE Dodge COUNTY

KEY TO
CODES1.A - RESIDENTIAL
2.B - COMMERCIAL
3.C - MANUFACTURING
4.D - AGRICULTURAL5.E - UNDEVELOPED
5m - AGRICULTURAL FOREST
6.F - PRODUCTIVE FOREST LANDS
7.G - OTHER1. PFC REG. ENTERED BEFORE 1/1/72
2. PFC REG. ENTERED AFTER 12/31/71
3. PFC SPECIAL CLASSIFICATION
4. COUNTY FOREST CROP
5. MFL OPEN ENTERED AFTER 2004
6. MFL CLOSED ENTERED AFTER 2004
7. MFL OPEN ENTERED BEFORE 2005
8. MFL CLOSED ENTERED BEFORE 20051. FEDERAL
2. STATE
3. COUNTY
4. OTHEREXEMPT FROM GEN.
PROPERTY TAXTOTAL
ACRES
THIS
LINE

PARCEL NUMBER	SCHOOL DIST.	VOL/PAGE - REG. DEEDS	TOTAL ACRES OF DESC.	ACREAGE & VALUE OF DESCRIPTION SUBJECT TO GENERAL PROPERTY TAX						6. MFL CLOSED ENTERED AFTER 2004 7. MFL OPEN ENTERED BEFORE 2005 8. MFL CLOSED ENTERED BEFORE 2005			EXEMPT FROM GEN. PROPERTY TAX		ACRES THIS LINE
NAME & ADDRESS		SEC. TN. RANGE DESCRIPTION OF PROPERTY	C O D E	ACRES	LAND VALUE	IMPROVEMENT VALUE	TOTAL VALUE	C O D E	ACRES	VALUE	C O D E	ACRES			
018-1313-1414-001 01813131414001 KEVIN P VANDEZANDE W10204 DEL BERN ACRES FOX LAKE, WI, 53933	WAUPUN SCHOOL DISTRICT 6216	0 THAT PT SE1/4 NE1/4 SEC 14 AS DESC IN V357 P276	A	0.22	\$146,700	\$0	\$146,700						0.22		
018-1313-1414-002 01813131414002 MICHAEL VANDECASTLE, DAWN VANDECASTLE PO BOX 283 WAUPUN, WI, 53963	WAUPUN SCHOOL DISTRICT 6216	W10197 DEL BERN ACRES PT OF SE1/4 NE1/4 SEC 14 BEG 285.85 FT E & 40 FT N 71DEG 14MIN E OF NE COR DEL BERN ACRES TH S 2DEG 1MIN E 129.46 FT TH N 71DEG 14MIN E 62.66 FT TH N 2DEG 1MIN W 129.46 FT TH S 71DEG 14MIN W ALG S LN OF ROAD 62.66 FT TO POB ALSO ALL LAND LYG BETWN E & W LINES OF SD PARC EXT S TO SHORE OF FOX LAKE	A	0.20	\$179,900	\$147,000	\$326,900						0.20		
018-1313-1414-003 01813131414003 STEVEN B HARRIS, MICHELE A HARRIS 4849 W SHARON LN FRANKLIN, WI, 53132	WAUPUN SCHOOL DISTRICT 6216	W10193 DEL BERN ACRES PT GL 1 SEC 14 AS DESC IN V526 P427	A	0.20	\$179,900	\$239,200	\$419,100						0.20		
018-1313-1414-004 01813131414004 MICHAEL J AKIN, STACY L AKIN W10187 DEL BERN ACRES FOX LAKE, WI, 53933	WAUPUN SCHOOL DISTRICT 6216	W10187 DEL BERN ACRES PT SE1/4 NE1/4 SEC 14 COM NE COR LOT 1 DEL BERN ACRES TH N 89DEG 32MIN E ALG S. LN RD 285.85 FT TH N 71DEG 14MIN E 165.32 FT TO POB TH S 2DEG 1MIN E 129.46 FT TH N 71DEG 14MIN E 62.66 FT TH N 2DEG 1MIN W 129.46 FT TH S 71DEG 14MIN W ALG S LN RD 62.66 FT TO POB ALSO ALL LANDS LYG BETWN S LN OF ABOVE DESC & FOX LAKE	A	0.21	\$179,900	\$223,800	\$403,700						0.21		

YEAR
2023


State No.

ASSESSMENT ROLL FOR FOX LAKE Dodge COUNTYKEY TO
CODES1.A - RESIDENTIAL
2.B - COMMERCIAL
3.C - MANUFACTURING
4.D - AGRICULTURAL5.E - UNDEVELOPED
5m - AGRICULTURAL FOREST
6.F - PRODUCTIVE FOREST LANDS
7.G - OTHER1. PFC REG. ENTERED BEFORE 1/1/72
2. PFC REG. ENTERED AFTER 12/31/71
3. PFC SPECIAL CLASSIFICATION
4. COUNTY FOREST CROP
5. MFL OPEN ENTERED AFTER 2004
6. MFL CLOSED ENTERED AFTER 2004
7. MFL OPEN ENTERED BEFORE 2005
8. MFL CLOSED ENTERED BEFORE 20051. FEDERAL
2. STATE
3. COUNTY
4. OTHEREXEMPT FROM GEN.
PROPERTY TAX**TOTAL
ACRES
THIS
LINE**

PARCEL NUMBER	SCHOOL DIST.	VOL/PAGE - REG. DEEDS	TOTAL ACRES OF DESC.	ACREAGE & VALUE OF DESCRIPTION SUBJECT TO GENERAL PROPERTY TAX						6. MFL CLOSED ENTERED AFTER 2004 7. MFL OPEN ENTERED BEFORE 2005 8. MFL CLOSED ENTERED BEFORE 2005			EXEMPT FROM GEN. PROPERTY TAX		ACRES THIS LINE
NAME & ADDRESS		SEC. TN. RANGE DESCRIPTION OF PROPERTY	C O D E	ACRES	LAND VALUE	IMPROVEMENT VALUE	TOTAL VALUE	C O D E	ACRES	VALUE	C O D E	ACRES			
018-1313-1414-005 01813131414005 VICTORIA S L LEE REVOCABLE LIVING TRUST DATED APRIL 18 2017, STEPHEN L OLSON REVOCABLE LIVING TRUST DATED APRIL 18 2017 W10183 DEL BERN ACRES FOX LAKE, WI, 53933	WAUPUN SCHOOL DISTRICT 6216	W10183 DEL BERN ACRES PT SE1/4 NE1/4 SEC 14 COM NE COR LOT 1 DEL BERN ACRES TH N 89DEG 32MIN E ALG S LN RD 285.85 FT TH N 71DEG 14MIN E 227.98 FT TO POB TH N 71DEG 14MIN E 78.63 FT S 2DEG 1MIN E 129.46 FT TH S 71DEG 14MIN W 78.63FT TH N 2DEG 1MIN W 129.46 FT TO POB ALSO ALL LANDS LYG BETWEEN S LN OF ABOVE DESC & FOX LAKE (AS DESC IN V329 P574)	A	0.25	\$191,200	\$237,600	\$428,800						0.25		
018-1313-1414-006 01813131414006 KEVIN P VANDEZANDE W10204 DEL BERN ACRES FOX LAKE, WI, 53933	WAUPUN SCHOOL DISTRICT 6216	W10196 DEL BERN ACRES LOT 19 FIRST ADD TO DEL BERN ACRES ALSO 1/11TH INT IN LOT 1 DEL BERN ACRES (LOT 19 = 0.423 AC & LOT 1 = 0.218 AC)	A	0.42	\$39,300	\$198,400	\$237,700						0.42		
018-1313-1414-007 01813131414007 MAUREEN C BUTEYN W10190 DEL BERN ACRES FOX LAKE, WI, 53933	WAUPUN SCHOOL DISTRICT 6216	W10190 DEL BERN ACRES LOT 20 FIRST ADD TO DEL BERN ACRES ALSO 1/11TH INT IN LOT 1 DEL BERN ACRES (LOT 20 = 0.437 AC & LOT 1 = 0.218 AC)	A	0.42	\$39,300	\$177,900	\$217,200						0.42		
018-1313-1414-008 01813131414008 RICHARD H MORGAN III W10184 DEL BERN ACRES FOX LAKE, WI, 53933	WAUPUN SCHOOL DISTRICT 6216	W10184 DEL BERN ACRES LOT 21 FIRST ADD TO DEL BERN ACRES ALSO 1/11TH INT IN LOT 1 DEL BERN ACRES (LOT 21 = 0.423 AC & LOT 1 = 0.218 AC)	A	0.42	\$39,300	\$170,200	\$209,500						0.42		

YEAR 2023	State No.
--------------	-----------

ASSESSMENT ROLL FOR FOX LAKE Dodge COUNTY

KEY TO
CODES 

1.A - RESIDENTIAL
2.B - COMMERCIAL
3.C - MANUFACTURING
4.D - AGRICULTURAL

5.E - UNDEVELOPED
5m - AGRICULTURAL FOREST
6.F - PRODUCTIVE FOREST LANDS
7.G - OTHER

1. PFC REG. ENTERED BEFORE 1/1/72
2. PFC REG. ENTERED AFTER 12/31/71
3. PFC SPECIAL CLASSIFICATION
4. COUNTY FOREST CROP
5. MFL OPEN ENTERED AFTER 2004
6. MFL CLOSED ENTERED AFTER 2004
7. MFL OPEN ENTERED BEFORE 2005
8. MFL CLOSED ENTERED BEFORE 2005

1. FEDERAL
2. STATE
3. COUNTY
4. OTHER

EXEMPT FROM GEN.
PROPERTY TAX

**TOTAL
ACRES
THIS
LINE**

Parcel Number	SCHOOL DIST.	VOL/PAGE - REG. DEEDS	TOTAL ACRES	ACREAGE & VALUE OF DESCRIPTION SUBJECT TO GENERAL PROPERTY TAX					5. MFL OPEN ENTERED AFTER 2004 6. MFL CLOSED ENTERED AFTER 2004 7. MFL OPEN ENTERED BEFORE 2005 8. MFL CLOSED ENTERED BEFORE 2005		EXEMPT FROM GEN. PROPERTY TAX		ACRES THIS LINE
		OF DESC.		ACRES	LAND VALUE	IMPROVEMENT VALUE	TOTAL VALUE	C O D E	ACRES	VALUE	C O D E	ACRES	
NAME & ADDRESS		SEC. TN. RANGE DESCRIPTION OF PROPERTY	E D	5.00 13.13	\$4,300 \$4,500	\$0 \$0	\$4,300 \$4,500						18.13
018-1313-1421-000 01813131421000 CHARLES KAMP, LORNA KAMP W10220 DELBERN ACRES FOX LAKE, WI, 53933	WAUPUN SCHOOL DISTRICT 6216	0 DOC# 1286748 IN ERROR THAT PT OF LOT 5 CSM 3393 IN V20 P138 BEING PT GL'S 2 & 3 IN NE1/4 NW1/4 & NW1/4 NE1/4 SEC 14 (BEING THAT PT NOT LYG IN SANITARY DIST) EX PARC DESC IN DOC# 1250769 (BEING CORRECTION OF DOC# 1250065)											
Parcel Total				18.13	\$8,800	\$0	\$8,800		0.00	\$0		0.00	
018-1313-1421-002 01813131421002 NINA J TEBEEST FAMILY TRUST DATED MAY 26 2018 N11213 BLACKHAWK TR FOX LAKE, WI, 53933	WAUPUN SCHOOL DISTRICT 6216	N11213 BLACKHAWK TR LOT 4 CSM 5936 IN V39 P254 BEING PT GL 3 SEC 14	A	1.30	\$39,300	\$201,100	\$240,400						1.30
018-1313-1421-007 01813131421007 CHARLES KAMP, LORNA KAMP W10220 DELBERN ACRES FOX LAKE, WI, 53933	WAUPUN SCHOOL DISTRICT 6216	DEL BERN LN LOT 1 CSM 7414 IN V51 P178 BEING PT GOVT LOT 3 IN SEC 14	D	0.78	\$300	\$0	\$300						0.78
018-1313-1421-008 01813131421008 CHARLES KAMP, LORNA KAMP W10220 DELBERN ACRES FOX LAKE, WI, 53933	WAUPUN SCHOOL DISTRICT 6216	DEL BERN LN LOT 2 CSM 7414 IN V51 P178 BEING PT GOVT LOT 3 IN SEC 14	D	0.69	\$200	\$0	\$200						0.69

YEAR
2023

State No.

ASSESSMENT ROLL FOR FOX LAKE Dodge COUNTY

KEY TO
CODES1.A - RESIDENTIAL
2.B - COMMERCIAL
3.C - MANUFACTURING
4.D - AGRICULTURAL5.E - UNDEVELOPED
5m - AGRICULTURAL FOREST
6.F - PRODUCTIVE FOREST LANDS
7.G - OTHER1. PFC REG. ENTERED BEFORE 1/1/72
2. PFC REG. ENTERED AFTER 12/31/71
3. PFC SPECIAL CLASSIFICATION
4. COUNTY FOREST CROP
5. MFL OPEN ENTERED AFTER 2004
6. MFL CLOSED ENTERED AFTER 2004
7. MFL OPEN ENTERED BEFORE 2005
8. MFL CLOSED ENTERED BEFORE 20051. FEDERAL
2. STATE
3. COUNTY
4. OTHEREXEMPT FROM GEN.
PROPERTY TAXTOTAL
ACRES
THIS
LINE

PARCEL NUMBER		SCHOOL DIST.	VOL/PAGE - REG. DEEDS	TOTAL ACRES OF DESC.	ACREAGE & VALUE OF DESCRIPTION SUBJECT TO GENERAL PROPERTY TAX							6. MFL CLOSED ENTERED AFTER 2004 7. MFL OPEN ENTERED BEFORE 2005 8. MFL CLOSED ENTERED BEFORE 2005		EXEMPT FROM GEN. PROPERTY TAX		ACRES THIS LINE
NAME & ADDRESS			SEC. TN. RANGE DESCRIPTION OF PROPERTY	C O D E	ACRES	LAND VALUE	IMPROVEMENT VALUE	TOTAL VALUE	C O D E	ACRES	VALUE	C O D E	ACRES			
018-1313-1421-009 01813131421009 CHARLES KAMP, LORNA KAMP W10220 DELBERN ACRES FOX LAKE, WI, 53933		WAUPUN SCHOOL DISTRICT 6216	DEL BERN LN LOT 3 CSM 7414 IN V51 P178 BEING PT GOVT LOT 3 IN SEC 14	D	0.69	\$200	\$0	\$200							0.69	
018-1313-1421-010 01813131421010 THOMAS KAMP, RENEE KAMP W10314 DEL BERN LN FOX LAKE, WI, 53933		WAUPUN SCHOOL DISTRICT 6216	W10314 DEL BERN LN LOT 4 CSM 7414 IN V51 P178 BEING PT GOVT LOT 3 IN SEC 14	A	0.83	\$63,800	\$336,800	\$400,600							0.83	
018-1313-1422-001 01813131422001 Julie A. TeBeest Family Trust dated October 17, 2022 W10425 County Road F Fox Lake, Wisconsin, 53933		WAUPUN SCHOOL DISTRICT 6216	W10425 COUNTY ROAD F DOC# 1332458 ON HOLD LOT 5 CSM 5936 IN V39 P254 BEING PT NW1/4 NW1/4 SEC 14	A	1.34	\$20,800	\$133,200	\$154,000							1.34	
018-1313-1422-004 01813131422004 PAUL LAND COMPANY LLC N10773 COUNTY ROAD A FOX LAKE, WI, 53933		WAUPUN SCHOOL DISTRICT 6216	BLACKHAWK TR LOT 6 CSM 5936 IN V39 P254 BEING PT GL'S 3 & 4 & PT NW1/4 NW1/4 SEC 14 EX THAT PT LYG IN S1/2 NW1/4	E D	2.00 50.90	\$2,000 \$17,600	\$0 \$0	\$2,000 \$17,600							52.90	
Parcel Total					52.90	\$19,600	\$0	\$19,600		0.00	\$0		0.00			

YEAR 2023	State No.
--------------	-----------

ASSESSMENT ROLL FOR FOX LAKE Dodge COUNTY

KEY TO
CODES ▶

1.A - RESIDENTIAL
2.B - COMMERCIAL
3.C - MANUFACTURING
4.D - AGRICULTURAL

5.E - UNDEVELOPED
5m - AGRICULTURAL FOREST
6.F - PRODUCTIVE FOREST LANDS
7.G - OTHER

1. PFC REG. ENTERED BEFORE 1/1/72
2. PFC REG. ENTERED AFTER 12/31/71
3. PFC SPECIAL CLASSIFICATION
4. COUNTY FOREST CROP
5. MFL OPEN ENTERED AFTER 2004
6. MFL CLOSED ENTERED AFTER 2004
7. MFL OPEN ENTERED BEFORE 2005
8. MFL CLOSED ENTERED BEFORE 2005

1. FEDERAL
2. STATE
3. COUNTY
4. OTHER

EXEMPT FROM GEN.
PROPERTY TAX

**TOTAL
ACRES
THIS
LINE**[illegible]

YEAR 2023	State No.
--------------	-----------

ASSESSMENT ROLL FOR FOX LAKE Dodge COUNTY

KEY TO
CODES ▶

1.A - RESIDENTIAL
2.B - COMMERCIAL
3.C - MANUFACTURING
4.D - AGRICULTURAL

5.E - UNDEVELOPED
5m - AGRICULTURAL FOREST
6.F - PRODUCTIVE FOREST LANDS
7.G - OTHER

1. PFC REG. ENTERED BEFORE 1/1/72
2. PFC REG. ENTERED AFTER 12/31/71
3. PFC SPECIAL CLASSIFICATION
4. COUNTY FOREST CROP
5. MFL OPEN ENTERED AFTER 2004
6. MFL CLOSED ENTERED AFTER 2004
7. MFL OPEN ENTERED BEFORE 2005
8. MFL CLOSED ENTERED BEFORE 2005

1. FEDERAL
2. STATE
3. COUNTY
4. OTHER

EXEMPT FROM GEN.
PROPERTY TAX

**TOTAL
ACRES
THIS
LINE**

PARCEL NUMBER		SCHOOL DIST.	VOL/PAGE - REG. DEEDS	TOTAL ACRES	ACREAGE & VALUE OF DESCRIPTION SUBJECT TO GENERAL PROPERTY TAX					5. MFL OPEN ENTERED AFTER 2004 6. MFL CLOSED ENTERED AFTER 2004 7. MFL OPEN ENTERED BEFORE 2005 8. MFL CLOSED ENTERED BEFORE 2005			EXEMPT FROM GEN. PROPERTY TAX		ACRES THIS LINE
NAME & ADDRESS		SEC. TN. RANGE DESCRIPTION OF PROPERTY		C O D E	ACRES	LAND VALUE	IMPROVEMENT VALUE	TOTAL VALUE	C O D E	ACRES	VALUE	C O D E	ACRES		
018-1313-1423-004 01813131423004 RONALD FEHN, MARY FEHN W250S6787 CENTER DR WAUKESHA, WI, 53189		WAUPUN SCHOOL DISTRICT 6216 W10409 BLACKHAWK TR LOT 5 STODDART'S ADDITION TO NORTH SHORE & PT OF GOVT LOT 4 IN SW1/4 NW1/4 SEC 14 ALL AS DESC IN V241 P120		A	0.32	\$152,300	\$134,400	\$286,700						0.32	
018-1313-1423-005 01813131423005 KAREN K PAULSEN, KAREN K FIENE W10415 BLACKHAWK TR FOX LAKE, WI, 53933		WAUPUN SCHOOL DISTRICT 6216 W10413 BLACKHAWK TR LOT 6 STODDART ADD & PT SW1/4 NW1/4 SEC 14 AS DESC IN V307 P386		A	0.31	\$152,300	\$203,400	\$355,700						0.31	
018-1313-1423-006 01813131423006 CODY BUERGER, JESSCIA BUERGER 113 HALE RD NEOSHO, WI, 53059		WAUPUN SCHOOL DISTRICT 6216 W10421 BLACKHAWK TR LOT 7 STODDART'S ADD TO NORTH SHORE & THAT PT GL 4 IN S1/2 OF NW1/4 SEC 14 AS DESC IN V215 P510		A	0.33	\$152,300	\$87,300	\$239,600						0.33	
018-1313-1423-007 01813131423007 JACQUELINE R APKARIAN W10433 BLACKHAWK TRL FOX LAKE, WI, 53933		WAUPUN SCHOOL DISTRICT 6216 W10425 BLACKHAWK TR LOTS 8 & 9 STODDART'S ADD TO NORTH SHORE ALSO PT GL 4 SEC 14 COM SW COR LOT 16 TH N 3DEG 30MIN W 157 FT TH S 79DEG E 350 FT TO POB TH N 3DEG 30MIN W 105 FT TH N 60DEG 30MIN E 100 FT TH S 3DEG 30MIN E 109 FT TH S 61DEG (W) 100.9 FT TO POB		A	0.58	\$241,100	\$153,500	\$394,600						0.58	

YEAR
2023

State No.

ASSESSMENT ROLL FOR FOX LAKE Dodge COUNTY

KEY TO
CODES1.A - RESIDENTIAL
2.B - COMMERCIAL
3.C - MANUFACTURING
4.D - AGRICULTURAL5.E - UNDEVELOPED
5m - AGRICULTURAL FOREST
6.F - PRODUCTIVE FOREST LANDS
7.G - OTHER1. PFC REG. ENTERED BEFORE 1/1/72
2. PFC REG. ENTERED AFTER 12/31/71
3. PFC SPECIAL CLASSIFICATION
4. COUNTY FOREST CROP
5. MFL OPEN ENTERED AFTER 2004
6. MFL CLOSED ENTERED AFTER 2004
7. MFL OPEN ENTERED BEFORE 2005
8. MFL CLOSED ENTERED BEFORE 20051. FEDERAL
2. STATE
3. COUNTY
4. OTHEREXEMPT FROM GEN.
PROPERTY TAXTOTAL
ACRES
THIS
LINE

PARCEL NUMBER	SCHOOL DIST.	VOL/PAGE - REG. DEEDS	TOTAL ACRES OF DESC.	ACREAGE & VALUE OF DESCRIPTION SUBJECT TO GENERAL PROPERTY TAX					6. MFL CLOSED ENTERED AFTER 2004 7. MFL OPEN ENTERED BEFORE 2005 8. MFL CLOSED ENTERED BEFORE 2005			EXEMPT FROM GEN. PROPERTY TAX		ACRES THIS LINE
NAME & ADDRESS		SEC. TN. RANGE DESCRIPTION OF PROPERTY	C O D E	ACRES	LAND VALUE	IMPROVEMENT VALUE	TOTAL VALUE	C O D E	ACRES	VALUE	C O D E	ACRES		
018-1313-1423-008 01813131423008 JACQUELINE R APKARIAN W10433 BLACKHAWK TRL FOX LAKE, WI, 53933	WAUPUN SCHOOL DISTRICT 6216	W10431 BLACKHAWK TR LOT 10 STODDART ADD TO NORTH SHORE ALSO PT GL 4 (IN SW1/4 NW1/4) SEC 14 DESC AS SW COR LOT 16 STODDART ADD TO NORTH SHORE TH N 3DEG 30MIN W 157 FT TH S 79DEG E 300 FT TO POB TH N 3DEG 30MIN W 104.5 FT TH S 79DEG E 50 FT TH S 3DEG 30MIN E 105 FT TH N 79DEG W 50 FT TO POB	A	0.31	\$152,300	\$134,200	\$286,500						0.31	
018-1313-1423-009 01813131423009 GORDON J CESKOWSKE 2709 E SHOREWOOD BLVD SHOREWOOD, WI, 53211	WAUPUN SCHOOL DISTRICT 6216	W10433 BLACKHAWK TR LOT 11 STODDART'S ADD & PT SW1/4 NW1/4 SEC 14 COM SW COR LOT 16 STODDART'S PARK IN GL 4 SEC 14 TH N 3DEG 30MIN W 157 FT TH S 79DEG E 250 FT TO POB TH N 3DEG 30MIN W 104.5 FT TH S 79DEG E 50 FT TH S 3DEG 30MIN E 104.5 FT TH N 79DEG W 50 FT TO POB	A	0.32	\$152,300	\$160,000	\$312,300						0.32	
018-1313-1423-010 01813131423010 ROCCO J ADORNATO, MAUREEN E ADORNATO 1961 S ROGERS CT NEW BERLIN, WI, 53151	WAUPUN SCHOOL DISTRICT 6216	W10437 BLACKHAWK TR LOT 12 STODDART ADD & THAT PT GOVT LOT 4 LYG N OF SD LOT & S OF BLACKHAWK TRL AS DESC IN V232 P192	A	0.31	\$152,300	\$141,100	\$293,400						0.31	
018-1313-1423-011 01813131423011 SHAWN D & LISA L ANTLE TRUST DATED JUNE 20 2013 2537 COUNTRYSIDE DR DELAVAN, WI, 53115	WAUPUN SCHOOL DISTRICT 6216	W10441 BLACKHAWK TR LOT 13 STODDART ADD TO NORTH SHORE ALSO THAT PT ON NLY END SD LOT 13 DESC IN V227 P139	A	0.31	\$152,300	\$152,100	\$304,400						0.31	

YEAR
2023

State No.

ASSESSMENT ROLL FOR FOX LAKE Dodge COUNTY

KEY TO
CODES1.A - RESIDENTIAL
2.B - COMMERCIAL
3.C - MANUFACTURING
4.D - AGRICULTURAL5.E - UNDEVELOPED
5m - AGRICULTURAL FOREST
6.F - PRODUCTIVE FOREST LANDS
7.G - OTHER1. PFC REG. ENTERED BEFORE 1/1/72
2. PFC REG. ENTERED AFTER 12/31/71
3. PFC SPECIAL CLASSIFICATION
4. COUNTY FOREST CROP
5. MFL OPEN ENTERED AFTER 2004
6. MFL CLOSED ENTERED AFTER 2004
7. MFL OPEN ENTERED BEFORE 2005
8. MFL CLOSED ENTERED BEFORE 20051. FEDERAL
2. STATE
3. COUNTY
4. OTHEREXEMPT FROM GEN.
PROPERTY TAXTOTAL
ACRES
THIS
LINE

PARCEL NUMBER	SCHOOL DIST.	VOL/PAGE - REG. DEEDS	TOTAL ACRES OF DESC.	ACREAGE & VALUE OF DESCRIPTION SUBJECT TO GENERAL PROPERTY TAX				6. MFL CLOSED ENTERED AFTER 2004 7. MFL OPEN ENTERED BEFORE 2005 8. MFL CLOSED ENTERED BEFORE 2005			EXEMPT FROM GEN. PROPERTY TAX		ACRES THIS LINE
NAME & ADDRESS		SEC. TN. RANGE DESCRIPTION OF PROPERTY	C O D E	ACRES	LAND VALUE	IMPROVEMENT VALUE	TOTAL VALUE	C O D E	ACRES	VALUE	C O D E	ACRES	
018-1313-1423-012 01813131423012 CHARLES J PARKER, SANDRA K PARKER W10443 BLACKHAWK TRL FOX LAKE, WI, 53933	WAUPUN SCHOOL DISTRICT 6216	W10443 BLACKHAWK TR LOT 14 STODDART ADD ALSO THAT PT GL 4 SEC 14 AS DESC IN V224 P51	A	0.31	\$152,300	\$347,200	\$499,500						0.31
018-1313-1423-013 01813131423013 DAVID J CROSS, CAROL A CROSS W10445 BLACKHAWK TR FOX LAKE, WI, 53933	WAUPUN SCHOOL DISTRICT 6216	W10445 BLACKHAWK TR LOT 15 STODDART ADD TO NORTH SHORE ALSO PT OF GL 4 SEC 14 COM SW COR LOT 16 SD PLAT TH N 3DEG 30MIN W 157 FT TH S 79DEG E 50 FT TO POB TH N 3DEG 30MIN W 116 FT TH S 74DEG 30MIN E 38 FT TH S 79DEG E 13.8 FT TH S 3DEG 30MIN E 100 FT TH N 79DEG W 50 FT TO POB	A	0.35	\$152,300	\$238,700	\$391,000						0.35
018-1313-1423-014 01813131423014 HECTOR M LOPEZ-PEREZ, IVELISSE VELEZ- LOPEZ 3895 S 102ND ST GREENFIELD, WI, 53228	WAUPUN SCHOOL DISTRICT 6216	W10449 BLACKHAWK TR DOC# 1286224 IN ERROR LOT 16 STODDART ADD ALSO THAT PT GOVT LOT 4 IN SEC 14 LYG BTWN E & W LNS LOT 16 EXT N TO S LN BLACKHAWK TRL AS DESC IN V382 P524	A	0.37	\$152,300	\$292,200	\$444,500						0.37
018-1313-1423-015 01813131423015 SCOTT N QUANDT, BARBARA J QUANDT 1560 WATERFORD CT GREEN BAY, WI, 54313	WAUPUN SCHOOL DISTRICT 6216	W10451 BLACKHAWK TR PT GOVT LOT 4 COM NW COR LOT 16 JOHN STODDART PLAT TH N 183 FT TH N 62DEG 30MIN W 57.8 FT TH S 215 FT TH S 146 FT TH ELY 50 FT ALG SHORE TH N 141 FT TO POB (AS DESC IN V315 P577)	A	0.41	\$152,300	\$399,300	\$551,600						0.41

YEAR
2023

State No.

ASSESSMENT ROLL FOR FOX LAKE Dodge COUNTY

KEY TO
CODES1.A - RESIDENTIAL
2.B - COMMERCIAL
3.C - MANUFACTURING
4.D - AGRICULTURAL5.E - UNDEVELOPED
5m - AGRICULTURAL FOREST
6.F - PRODUCTIVE FOREST LANDS
7.G - OTHER1. PFC REG. ENTERED BEFORE 1/1/72
2. PFC REG. ENTERED AFTER 12/31/71
3. PFC SPECIAL CLASSIFICATION
4. COUNTY FOREST CROP
5. MFL OPEN ENTERED AFTER 2004
6. MFL CLOSED ENTERED AFTER 2004
7. MFL OPEN ENTERED BEFORE 2005
8. MFL CLOSED ENTERED BEFORE 20051. FEDERAL
2. STATE
3. COUNTY
4. OTHEREXEMPT FROM GEN.
PROPERTY TAXTOTAL
ACRES
THIS
LINE

PARCEL NUMBER	SCHOOL DIST.	VOL/PAGE - REG. DEEDS	TOTAL ACRES OF DESC.	ACREAGE & VALUE OF DESCRIPTION SUBJECT TO GENERAL PROPERTY TAX							6. MFL CLOSED ENTERED AFTER 2004 7. MFL OPEN ENTERED BEFORE 2005 8. MFL CLOSED ENTERED BEFORE 2005		EXEMPT FROM GEN. PROPERTY TAX		ACRES THIS LINE
NAME & ADDRESS		SEC. TN. RANGE DESCRIPTION OF PROPERTY	C O D E	ACRES	LAND VALUE	IMPROVEMENT VALUE	TOTAL VALUE	C O D E	ACRES	VALUE	C O D E	ACRES			
018-1313-1423-016 01813131423016 KEVIN R WILLIAMS, LINDA L WILLIAMS W10453 BLACKHAWK TR FOX LAKE, WI, 53933	WAUPUN SCHOOL DISTRICT 6216	W10453 BLACKHAWK TR PT GOVT LOT 4 SEC 14 COM NW COR LOT 16 STODDART ADD TO NORTH SHORE TH W ALG S LN OF PRIVATE RD 50 FT TO POB TH W 101.46 FT TH S ODEG 4MIN W 153.47 FT M/L TO SHORELINE OF FOX LAKE TH E 102 FT M/L ALG SD SHORELINE TH N ODEG 25MIN 30SEC W 151.23 FT M/L TO POB ALSO COM AT SD PRIOR POB TH W 101.46 FT TH N ODEG 4MIN E 220.95 FT TO S LN OF BLACKHAWK TR TH S 86DEG 40MIN E ALG SD RD 99.73 FT TH S ODEG 25MIN 30SEC E 215 FT TO POB	A	0.87	\$203,000	\$163,500	\$366,500						0.87		
018-1313-1423-017 01813131423017 THOMAS ROBERT BADER W10457 BLACKHAWK TR FOX LAKE, WI, 53933	WAUPUN SCHOOL DISTRICT 6216	W10457 BLACKHAWK TR PT GOVT LOT 4 AS DESC IN V568 P315	A	0.43	\$152,300	\$195,900	\$348,200						0.43		
018-1313-1423-018 01813131423018 HOWARD B WENZEL, CAROL M WENZEL W10459 BLACKHAWK TR FOX LAKE, WI, 53933	WAUPUN SCHOOL DISTRICT 6216	W10459 BLACKHAWK TR PT GOVT LOT 4 COM NW COR LOT 16 JOHN STODDART PLAT TH W 250 FT TH N ODEG 04MIN E 20 FT TO POB TH N ODEG 04MIN E 206.56 FT TH S 86DEG 34MIN E 50.09 FT TH S ODEG 04MIN W 223.62 FT TH S 127 FT TH WLY 50 FT TH N 158 FT TO POB	A	0.44	\$152,300	\$267,700	\$420,000						0.44		
018-1313-1423-019 01813131423019 RALPH DETTMANN, SHEILA DETTMANN 2385 INGOLD CT GREEN BAY, WI, 54313	WAUPUN SCHOOL DISTRICT 6216	W10461X BLACKHAWK TR PT GOVT LOT 4 IN SEC 14 BEG 299.4 FT W & 20 FT N OF NW COR STODDART ADD TH N 209.5 FT TH ELY 48.3 FT TH S 206.56 FT TH W 49.29 FT TO POB AS DESC IN V360 P322	A	0.23	\$9,500	\$11,000	\$20,500						0.23		

YEAR
2023

State No.

ASSESSMENT ROLL FOR FOX LAKE Dodge COUNTYKEY TO
CODES1.A - RESIDENTIAL
2.B - COMMERCIAL
3.C - MANUFACTURING
4.D - AGRICULTURAL5.E - UNDEVELOPED
5m - AGRICULTURAL FOREST
6.F - PRODUCTIVE FOREST LANDS
7.G - OTHER1. PFC REG. ENTERED BEFORE 1/1/72
2. PFC REG. ENTERED AFTER 12/31/71
3. PFC SPECIAL CLASSIFICATION
4. COUNTY FOREST CROP
5. MFL OPEN ENTERED AFTER 2004
6. MFL CLOSED ENTERED AFTER 2004
7. MFL OPEN ENTERED BEFORE 2005
8. MFL CLOSED ENTERED BEFORE 20051. FEDERAL
2. STATE
3. COUNTY
4. OTHEREXEMPT FROM GEN.
PROPERTY TAX**TOTAL
ACRES
THIS
LINE**

PARCEL NUMBER	SCHOOL DIST.	VOL/PAGE - REG. DEEDS	TOTAL ACRES OF DESC.	ACREAGE & VALUE OF DESCRIPTION SUBJECT TO GENERAL PROPERTY TAX						6. MFL CLOSED ENTERED AFTER 2004 7. MFL OPEN ENTERED BEFORE 2005 8. MFL CLOSED ENTERED BEFORE 2005		EXEMPT FROM GEN. PROPERTY TAX		ACRES THIS LINE
NAME & ADDRESS	SEC. TN. RANGE DESCRIPTION OF PROPERTY	C O D E	ACRES	LAND VALUE	IMPROVEMENT VALUE	TOTAL VALUE	C O D E	ACRES	VALUE	C O D E	ACRES			
018-1313-1423-020 01813131423020 RALPH DETTMANN, SHEILA DETTMANN 2385 INGOLD CT GREEN BAY, WI, 54313	WAUPUN SCHOOL DISTRICT 6216 W10461+ BLACKHAWK TR PT GOVT LOT 4 IN SEC 14 BEG 250 FT W OF NW COR LOT 16 STODDART ADD TH S 138 FT TO FOX LAKE WLY ALG SHORE 50 FT N TO PT 49.4 FT W OF BEG TH E TO POB	A	0.18	\$157,400	\$174,200	\$331,600						0.18		
018-1313-1423-021 01813131423021 Chad R. and Antonette G. Hendrickson W10477 Blackhawk Trl. Fox Lake, Wisconsin, 53933	WAUPUN SCHOOL DISTRICT 6216 W10477 BLACKHAWK TR PT GL 4 IN SW1/4 NW1/4 SEC 14 AS DESC IN V232 P540	A	0.45	\$152,300	\$292,700	\$445,000						0.45		
018-1313-1423-022 01813131423022 WINGERS HAYES LIVING TRUST DATED MAY 21 2019 W10551 BLACKHAWK TR FOX LAKE, WI, 53933	WAUPUN SCHOOL DISTRICT 6216 W10483 BLACKHAWK TR PT GOVT LOT 4 AS DESC IN V85 P204	A	0.46	\$152,300	\$122,400	\$274,700						0.46		
018-1313-1423-023 01813131423023 JAMES MICHAEL SWINEY, LINDA JEAN SWINEY W10489 BLACKHAWK TR FOX LAKE, WI, 53933	WAUPUN SCHOOL DISTRICT 6216 W10489 BLACKHAWK TR PT SW1/4 NW1/4 SEC 14 AS DESC IN V245 P63	A	0.47	\$152,300	\$298,100	\$450,400						0.47		

YEAR
2023

State No.

ASSESSMENT ROLL FOR FOX LAKE Dodge COUNTY

KEY TO
CODES1.A - RESIDENTIAL
2.B - COMMERCIAL
3.C - MANUFACTURING
4.D - AGRICULTURAL5.E - UNDEVELOPED
5m - AGRICULTURAL FOREST
6.F - PRODUCTIVE FOREST LANDS
7.G - OTHER1. PFC REG. ENTERED BEFORE 1/1/72
2. PFC REG. ENTERED AFTER 12/31/71
3. PFC SPECIAL CLASSIFICATION
4. COUNTY FOREST CROP
5. MFL OPEN ENTERED AFTER 2004
6. MFL CLOSED ENTERED AFTER 2004
7. MFL OPEN ENTERED BEFORE 2005
8. MFL CLOSED ENTERED BEFORE 20051. FEDERAL
2. STATE
3. COUNTY
4. OTHEREXEMPT FROM GEN.
PROPERTY TAXTOTAL
ACRES
THIS
LINE

PARCEL NUMBER	SCHOOL DIST.	VOL/PAGE - REG. DEEDS	TOTAL ACRES OF DESC.	ACREAGE & VALUE OF DESCRIPTION SUBJECT TO GENERAL PROPERTY TAX								EXEMPT FROM GEN. PROPERTY TAX		TOTAL ACRES THIS LINE
NAME & ADDRESS	SEC. TN. RANGE DESCRIPTION OF PROPERTY	C O D E	ACRES	LAND VALUE	IMPROVEMENT VALUE	TOTAL VALUE	C O D E	ACRES	VALUE	C O D E	ACRES			
560 018-1313-1423-024 01813131423024 NATHANIEL G MARKS, STEVEN P ROBELL W10495 BLACKHAWK TR FOX LAKE, WI, 53933	WAUPUN SCHOOL DISTRICT 6216 W10495 BLACKHAWK TR PT SW1/4 NW1/4 SEC 14 AS DESC IN V254 P345	A	0.49	\$152,300	\$214,900	\$367,200								0.49
561 018-1313-1423-025 01813131423025 STEVEN D FISCHER 1217 WESTERN AVE CEDARBURG, WI, 53012	WAUPUN SCHOOL DISTRICT 6216 W10497 BLACKHAWK TR PT GL 4 SEC 14 AS DESC IN V292 P602	A	0.54	\$157,400	\$88,500	\$245,900								0.54
562 018-1313-1423-026 01813131423026 WINGERS HAYES LIVING TRUST DATED MAY 21 2019 W10551 BLACKHAWK TR FOX LAKE, WI, 53933	WAUPUN SCHOOL DISTRICT 6216 W10499 BLACKHAWK TR PT GL 4 SEC 14 AS DESC IN V227 P302	A	0.43	\$133,400	\$56,600	\$190,000								0.43
563 018-1313-1424-000 01813131424000 TIMOTHY C MCMAHON N11203 BLACKHAWK TR FOX LAKE, WI, 53933	WAUPUN SCHOOL DISTRICT 6216 N11203 BLACKHAWK TR LOT 2 CSM 5742 IN V38 P64 BEING PT OF GL 3 IN SEC 14 (PREVIOUSLY DESC IN CSM V2 P114 AS PT OF E1/2 NW1/4)	A	1.22	\$44,300	\$202,800	\$247,100								1.22

YEAR
2023

State No.

ASSESSMENT ROLL FOR FOX LAKE Dodge COUNTY

KEY TO
CODES1.A - RESIDENTIAL
2.B - COMMERCIAL
3.C - MANUFACTURING
4.D - AGRICULTURAL5.E - UNDEVELOPED
5m - AGRICULTURAL FOREST
6.F - PRODUCTIVE FOREST LANDS
7.G - OTHER1. PFC REG. ENTERED BEFORE 1/1/72
2. PFC REG. ENTERED AFTER 12/31/71
3. PFC SPECIAL CLASSIFICATION
4. COUNTY FOREST CROP
5. MFL OPEN ENTERED AFTER 2004
6. MFL CLOSED ENTERED AFTER 2004
7. MFL OPEN ENTERED BEFORE 2005
8. MFL CLOSED ENTERED BEFORE 20051. FEDERAL
2. STATE
3. COUNTY
4. OTHEREXEMPT FROM GEN.
PROPERTY TAXTOTAL
ACRES
THIS
LINE

PARCEL NUMBER	SCHOOL DIST.	VOL/PAGE - REG. DEEDS	TOTAL ACRES OF DESC.	ACREAGE & VALUE OF DESCRIPTION SUBJECT TO GENERAL PROPERTY TAX				6. MFL CLOSED ENTERED AFTER 2004 7. MFL OPEN ENTERED BEFORE 2005 8. MFL CLOSED ENTERED BEFORE 2005			EXEMPT FROM GEN. PROPERTY TAX		ACRES THIS LINE
NAME & ADDRESS		SEC. TN. RANGE DESCRIPTION OF PROPERTY	C O D E	ACRES	LAND VALUE	IMPROVEMENT VALUE	TOTAL VALUE	C O D E	ACRES	VALUE	C O D E	ACRES	
018-1313-1424-001 01813131424001 NATHAN D CODA W10311 DEL BERN LN FOX LAKE, WI, 53933	WAUPUN SCHOOL DISTRICT 6216	W10311 DEL BERN LN LOT 22 DEL-BERN ACRES PLAT #3 ALSO 1/14TH INTEREST IN LOT 2 OF CSM 2881 IN V17 P35 AS DESC IN V757 P75 (LOT 22 = 0.529 AC & LOT 2 = 0.27 AC)	A	0.53	\$39,300	\$189,500	\$228,800						0.53
018-1313-1424-002 01813131424002 THOMAS D DYKSTRA, LINDA J PESTER-DYKSTRA W10317 DEL BERN LN FOX LAKE, WI, 53933	WAUPUN SCHOOL DISTRICT 6216	W10317 DEL BERN LN LOT 23 DEL-BERN ACRES PLAT #3 ALSO 1/14TH INT IN LOT 2 CSM 2881 IN V17 P35 AS DESC IN V757 P75 (LOT 23 = 0.508 AC & LOT 2 = 0.27 AC)	A	0.51	\$39,300	\$273,300	\$312,600						0.51
018-1313-1424-003 01813131424003 GARY E WEBER W10323 DEL BERN LN FOX LAKE, WI, 53933	WAUPUN SCHOOL DISTRICT 6216	W10323 DEL BERN LN LOT 24 DEL-BERN ACRES PLAT #3 ALSO 1/14TH INTEREST IN LOT 2 OF CSM 2881 IN V17 P35 AS DESC IN V757 P75 (LOT 24 = 0.511 AC & LOT 2 = 0.27 AC)	A	0.51	\$39,300	\$238,600	\$277,900						0.51
018-1313-1424-004 01813131424004 BRADLEY K MORRIS, JENNA E MORRIS W10335 DEL BERN LN FOX LAKE, WI, 53933	WAUPUN SCHOOL DISTRICT 6216	W10335 DEL BERN LN LOT 25 DEL-BERN ACRES PLAT #3 & 1/14 INT IN LOT 2 CSM 2881 IN V17 P35 AS DESC IN V757 P75 (LOT 25 = 0.495 AC & LOT 2 = 0.27 AC)	A	0.50	\$39,300	\$232,200	\$271,500						0.50

YEAR
2023

State No.

ASSESSMENT ROLL FOR FOX LAKE Dodge COUNTYKEY TO
CODES1.A - RESIDENTIAL
2.B - COMMERCIAL
3.C - MANUFACTURING
4.D - AGRICULTURAL5.E - UNDEVELOPED
5m - AGRICULTURAL FOREST
6.F - PRODUCTIVE FOREST LANDS
7.G - OTHER1. PFC REG. ENTERED BEFORE 1/1/72
2. PFC REG. ENTERED AFTER 12/31/71
3. PFC SPECIAL CLASSIFICATION
4. COUNTY FOREST CROP
5. MFL OPEN ENTERED AFTER 2004
6. MFL CLOSED ENTERED AFTER 2004
7. MFL OPEN ENTERED BEFORE 2005
8. MFL CLOSED ENTERED BEFORE 20051. FEDERAL
2. STATE
3. COUNTY
4. OTHEREXEMPT FROM GEN.
PROPERTY TAX**TOTAL
ACRES
THIS
LINE**

PARCEL NUMBER	SCHOOL DIST.	VOL/PAGE - REG. DEEDS	TOTAL ACRES OF DESC.	ACREAGE & VALUE OF DESCRIPTION SUBJECT TO GENERAL PROPERTY TAX				6. MFL CLOSED ENTERED AFTER 2004 7. MFL OPEN ENTERED BEFORE 2005 8. MFL CLOSED ENTERED BEFORE 2005			EXEMPT FROM GEN. PROPERTY TAX		ACRES THIS LINE
NAME & ADDRESS		SEC. TN. RANGE DESCRIPTION OF PROPERTY	C O D E	ACRES	LAND VALUE	IMPROVEMENT VALUE	TOTAL VALUE	C O D E	ACRES	VALUE	C O D E	ACRES	
018-1313-1424-005 01813131424005 TROY R FISCHER, RENAE M FISCHER W10343 DEL BERN LN FOX LAKE, WI, 53933	WAUPUN SCHOOL DISTRICT 6216	W10343 DEL BERN LN LOT 26 DEL-BERN ACRES PLAT #3 ALSO 1/14TH INTEREST IN LOT 2 CSM 2881 IN V17 P35 AS DESC IN V757 P75 (LOT 26 = 0.479 AC & LOT 2 = 0.27 AC)	A	0.48	\$39,300	\$145,300	\$184,600						0.48
018-1313-1424-006 01813131424006 JOSEPH R WESTOVER, KARI A WESTOVER W10349 DEL BERN LN FOX LAKE, WI, 53933	WAUPUN SCHOOL DISTRICT 6216	W10349 DEL BERN LN LOT 27 DEL-BERN ACRES PLAT #3 ALSO 1/14TH INTEREST IN LOT 2 CSM 2881 IN V17 P35 AS DESC IN V757 P75 (LOT 27 = 0.463 AC & LOT 2 = 0.27 AC)	A	0.46	\$36,900	\$189,300	\$226,200						0.46
018-1313-1424-007 01813131424007 GERALD H HYDE, KATHLEEN HYDE N11182 BLACKHAWK TR FOX LAKE, WI, 53933	WAUPUN SCHOOL DISTRICT 6216	N11182 BLACKHAWK TR LOT A CSM IN V2 P147 BEING PT GL 3 SEC 14 ALSO 1/14TH INT IN LOT 2 CSM 2881 IN V17 P35 (AS DESC IN V757 P75) (LOT A = 0.459 AC & LOT 2 = 0.27 AC)	A	0.46	\$39,300	\$286,800	\$326,100						0.46
018-1313-1424-008 01813131424008 DANIEL D KRENTZ W10334 SHORECREST DR FOX LAKE, WI, 53933	WAUPUN SCHOOL DISTRICT 6216	W10334 SHORECREST DR LOT B CSM IN V2 P147 BEING PT GL 3 SEC 14 ALSO 1/14TH INT IN LOT 2 CSM 2881 IN V17 P35 (AS DESC IN V757 P75) (LOT B = 0.459 AC & LOT 2 = 0.27 AC)	A	0.46	\$39,300	\$201,200	\$240,500						0.46

YEAR
2023

State No.

ASSESSMENT ROLL FOR FOX LAKE Dodge COUNTY

KEY TO
CODES1.A - RESIDENTIAL
2.B - COMMERCIAL
3.C - MANUFACTURING
4.D - AGRICULTURAL5.E - UNDEVELOPED
5m - AGRICULTURAL FOREST
6.F - PRODUCTIVE FOREST LANDS
7.G - OTHER1. PFC REG. ENTERED BEFORE 1/1/72
2. PFC REG. ENTERED AFTER 12/31/71
3. PFC SPECIAL CLASSIFICATION
4. COUNTY FOREST CROP
5. MFL OPEN ENTERED AFTER 2004
6. MFL CLOSED ENTERED AFTER 2004
7. MFL OPEN ENTERED BEFORE 2005
8. MFL CLOSED ENTERED BEFORE 20051. FEDERAL
2. STATE
3. COUNTY
4. OTHEREXEMPT FROM GEN.
PROPERTY TAXTOTAL
ACRES
THIS
LINE

PARCEL NUMBER	SCHOOL DIST.	VOL/PAGE - REG. DEEDS	TOTAL ACRES OF DESC.	ACREAGE & VALUE OF DESCRIPTION SUBJECT TO GENERAL PROPERTY TAX					6. MFL CLOSED ENTERED AFTER 2004 7. MFL OPEN ENTERED BEFORE 2005 8. MFL CLOSED ENTERED BEFORE 2005			EXEMPT FROM GEN. PROPERTY TAX		ACRES THIS LINE
NAME & ADDRESS		SEC. TN. RANGE DESCRIPTION OF PROPERTY	C O D E	ACRES	LAND VALUE	IMPROVEMENT VALUE	TOTAL VALUE	C O D E	ACRES	VALUE	C O D E	ACRES		
018-1313-1424-009 01813131424009 GERALD HYDE, KATHLEEN E HYDE N11182 BLACKHAWK TR FOX LAKE, WI, 53933	WAUPUN SCHOOL DISTRICT 6216	0 LOT C CSM IN V2 P147 BEING PT GL 3 SEC 14 ALSO 1/14TH INT IN LOT 2 CSM 2881 IN V17 P35 (AS DESC IN V757 P75) (LOT C = 0.459 AC & LOT 2 = 0.27 AC)	A	0.46	\$26,900	\$0	\$26,900						0.46	
018-1313-1424-010 01813131424010 BEVERLY J MORIEARTY W10310 DEL BERN ACRES FOX LAKE, WI, 53933	WAUPUN SCHOOL DISTRICT 6216	W10310 DEL BERN ACRES PARC DESC IN CSM V2 P100 BEING PT GL 3 SEC 14 ALSO 1/14TH INT IN LOT 2 CSM 2881 IN V17 P35 (AS DESC IN V757 P75) (CSM V2 P100 = 0.474 AC & LOT 2 = 0.27 AC)	A	0.47	\$36,900	\$200,200	\$237,100						0.47	
018-1313-1424-011 01813131424011 DENNIS BOSANEC, SUSAN BOSANEC W10306 DEL BERN ACRES FOX LAKE, WI, 53933	WAUPUN SCHOOL DISTRICT 6216	W10306 DEL BERN ACRES LOT 1 CSM 3393 IN V20 P138 BEING PT GL 3 SEC 14 ALSO 1/14TH INT IN LOT 2 CSM 2881 IN V17 P35 (AS DESC IN V757 P75) (LOT 1 = 0.440 AC & LOT 2 = 0.27 AC)	A	0.44	\$39,300	\$231,800	\$271,100						0.44	
018-1313-1424-012 01813131424012 CLINTON J KEULER, MELISSA A KEULER W10298 DEL BERN ACRES FOX LAKE, WI, 53933	WAUPUN SCHOOL DISTRICT 6216	W10298 DEL BERN ACRES LOT 2 CSM 3393 IN V20 P138 BEING PT GLS 2 & 3 SEC 14 ALSO 1/14TH INT IN LOT 2 CSM 2881 IN V17 P35 (AS DESC IN V757 P75) (LOT 2 CSM 3393 = 0.440 AC & LOT 2 CSM 2881 = 0.27 AC)	A	0.44	\$24,600	\$325,400	\$350,000						0.44	

YEAR
2023

State No.

ASSESSMENT ROLL FOR FOX LAKE Dodge COUNTY

KEY TO
CODES1.A - RESIDENTIAL
2.B - COMMERCIAL
3.C - MANUFACTURING
4.D - AGRICULTURAL5.E - UNDEVELOPED
5m - AGRICULTURAL FOREST
6.F - PRODUCTIVE FOREST LANDS
7.G - OTHER1. PFC REG. ENTERED BEFORE 1/1/72
2. PFC REG. ENTERED AFTER 12/31/71
3. PFC SPECIAL CLASSIFICATION
4. COUNTY FOREST CROP
5. MFL OPEN ENTERED AFTER 2004
6. MFL CLOSED ENTERED AFTER 2004
7. MFL OPEN ENTERED BEFORE 2005
8. MFL CLOSED ENTERED BEFORE 20051. FEDERAL
2. STATE
3. COUNTY
4. OTHEREXEMPT FROM GEN.
PROPERTY TAXTOTAL
ACRES
THIS
LINE

PARCEL NUMBER	SCHOOL DIST.	VOL/PAGE - REG. DEEDS	TOTAL ACRES OF DESC.	ACREAGE & VALUE OF DESCRIPTION SUBJECT TO GENERAL PROPERTY TAX				6. MFL CLOSED ENTERED AFTER 2004 7. MFL OPEN ENTERED BEFORE 2005 8. MFL CLOSED ENTERED BEFORE 2005			EXEMPT FROM GEN. PROPERTY TAX		ACRES THIS LINE
NAME & ADDRESS		SEC. TN. RANGE DESCRIPTION OF PROPERTY	C O D E	ACRES	LAND VALUE	IMPROVEMENT VALUE	TOTAL VALUE	C O D E	ACRES	VALUE	C O D E	ACRES	
018-1313-1424-013 01813131424013 DONALD JAMES ASH, JANET KAY ASH W10316 SHORECREST DR FOX LAKE, WI, 53933	WAUPUN SCHOOL DISTRICT 6216	W10316 SHORECREST DR LOT 4 CSM 2502 IN V15 P152 & PARC DESC IN V715 P678 & LOT 1 CSM 2881 IN V17 P35 ALL BEING PT LOTS 2 & 3 SEC 14	A	1.07	\$124,200	\$310,900	\$435,100						1.07
018-1313-1424-014 01813131424014 DEAN C COOK III, SUSAN M COOK W10308 SHORECREST DR FOX LAKE, WI, 53933	WAUPUN SCHOOL DISTRICT 6216	W10308 SHORECREST DR LOT 3 CSM 2502 IN V15 P152 BEING PT GL'S 2 & 3 SEC 14	A	0.48	\$76,400	\$237,300	\$313,700						0.48
018-1313-1424-015 01813131424015 PUFAHL TRUST W10297 SHORECREST DR FOX LAKE, WI, 53933	WAUPUN SCHOOL DISTRICT 6216	W10297 SHORECREST DR LOTS 6 & 7 BLK 2 SHORE CREST RESORT EX 0.01 AC SD LOT 6 DESC IN V397 P164	A	0.25	\$218,300	\$415,300	\$633,600						0.25
018-1313-1424-016 01813131424016 WENDY KAY BYRNES W2961 GREEN ISLE DR FORT ATKINSON, WI, 53538	WAUPUN SCHOOL DISTRICT 6216	W10305 SHORECREST DR LOTS 8 & 9 BLK 2 SHORE CREST RESORT	A	0.31	\$279,000	\$230,200	\$509,200						0.31

YEAR
2023

State No.

ASSESSMENT ROLL FOR FOX LAKE Dodge COUNTY

KEY TO
CODES1.A - RESIDENTIAL
2.B - COMMERCIAL
3.C - MANUFACTURING
4.D - AGRICULTURAL5.E - UNDEVELOPED
5m - AGRICULTURAL FOREST
6.F - PRODUCTIVE FOREST LANDS
7.G - OTHER1. PFC REG. ENTERED BEFORE 1/1/72
2. PFC REG. ENTERED AFTER 12/31/71
3. PFC SPECIAL CLASSIFICATION
4. COUNTY FOREST CROP
5. MFL OPEN ENTERED AFTER 2004
6. MFL CLOSED ENTERED AFTER 2004
7. MFL OPEN ENTERED BEFORE 2005
8. MFL CLOSED ENTERED BEFORE 20051. FEDERAL
2. STATE
3. COUNTY
4. OTHEREXEMPT FROM GEN.
PROPERTY TAXTOTAL
ACRES
THIS
LINE

PARCEL NUMBER	SCHOOL DIST.	VOL/PAGE - REG. DEEDS	TOTAL ACRES OF DESC.	ACREAGE & VALUE OF DESCRIPTION SUBJECT TO GENERAL PROPERTY TAX								EXEMPT FROM GEN. PROPERTY TAX		TOTAL ACRES THIS LINE
NAME & ADDRESS	SEC. TN. RANGE DESCRIPTION OF PROPERTY	C O D E	ACRES	LAND VALUE	IMPROVEMENT VALUE	TOTAL VALUE	C O D E	ACRES	VALUE	C O D E	ACRES			
580 018-1313-1424-017 01813131424017 CHARLES E GALLAGHER, DAWN E GALLAGHER 1604 WATERVILLE LN SCHAUMBURG, IL, 60194	WAUPUN SCHOOL DISTRICT 6216 W10311+ SHORECREST DR LOT 10 BLK 2 SHORE CREST RESORT	A	0.19	\$175,100	\$207,700	\$382,800								0.19
581 018-1313-1424-018 01813131424018 CHARLES E GALLAGHER, DAWN E GALLAGHER 1604 WATERVILLE LN SCHAUMBURG, IL, 60194	WAUPUN SCHOOL DISTRICT 6216 W10311X SHORECREST DR LOT 11 BLK 2 SHORE CREST RESORT	A	0.15	\$106,000	\$0	\$106,000								0.15
582 018-1313-1424-019 01813131424019 STEVEN G & MARY A MILLIN JOINT REVOCABLE TRUST DATED JUNE 5 2009 N6846 IRENE DR FOND DU LAC, WI, 54937	WAUPUN SCHOOL DISTRICT 6216 W10319 SHORECREST DR LOT 12 BLK 2 SHORE CREST RESORT	A	0.16	\$198,800	\$211,600	\$410,400								0.16
583 018-1313-1424-020 01813131424020 KYLE R GASSER, MEGAN E PIPER 627 TAMARACK WAY VERONA, WI, 53593	WAUPUN SCHOOL DISTRICT 6216 W10321 SHORECREST DR LOTS 13 & 14 BLK 2 SHORE CREST RESORT	A	0.22	\$206,600	\$295,500	\$502,100								0.22

YEAR
2023

State No.

ASSESSMENT ROLL FOR FOX LAKE Dodge COUNTY

KEY TO
CODES1.A - RESIDENTIAL
2.B - COMMERCIAL
3.C - MANUFACTURING
4.D - AGRICULTURAL5.E - UNDEVELOPED
5m - AGRICULTURAL FOREST
6.F - PRODUCTIVE FOREST LANDS
7.G - OTHER1. PFC REG. ENTERED BEFORE 1/1/72
2. PFC REG. ENTERED AFTER 12/31/71
3. PFC SPECIAL CLASSIFICATION
4. COUNTY FOREST CROP
5. MFL OPEN ENTERED AFTER 2004
6. MFL CLOSED ENTERED AFTER 2004
7. MFL OPEN ENTERED BEFORE 2005
8. MFL CLOSED ENTERED BEFORE 20051. FEDERAL
2. STATE
3. COUNTY
4. OTHEREXEMPT FROM GEN.
PROPERTY TAXTOTAL
ACRES
THIS
LINE

PARCEL NUMBER	SCHOOL DIST.	VOL/PAGE - REG. DEEDS	TOTAL ACRES OF DESC.	ACREAGE & VALUE OF DESCRIPTION SUBJECT TO GENERAL PROPERTY TAX								EXEMPT FROM GEN. PROPERTY TAX		TOTAL ACRES THIS LINE
NAME & ADDRESS	SEC. TN. RANGE DESCRIPTION OF PROPERTY	C O D E	ACRES	LAND VALUE	IMPROVEMENT VALUE	TOTAL VALUE	C O D E	ACRES	VALUE	C O D E	ACRES			
584 018-1313-1424-022 01813131424022 TERRENCE L WIESBROCK, ROSE A WIESBROCK W10325 SHORECREST DR FOX LAKE, WI, 53933	WAUPUN SCHOOL DISTRICT 6216 W10325 SHORECREST DR LOT 1 CSM 2432 IN V15 P26 BEING PT GL 3 SEC 14	A	0.72	\$29,900	\$186,000	\$215,900								0.72
585 018-1313-1424-023 01813131424023 MICHAEL A SCHMIDT, DAWN A SCHMIDT N112W21541 MEQUON RD GERMANTOWN, WI, 53022	WAUPUN SCHOOL DISTRICT 6216 W10331 SHORECREST DR PARC DESC IN CSM V4 P287 BEING PT GL 3 SEC 14	A	0.43	\$152,300	\$157,600	\$309,900								0.43
586 018-1313-1424-024 01813131424024 BALLENGER FAMILY LIVING TRUST W10335 SHORECREST DR FOX LAKE, WI, 53933	WAUPUN SCHOOL DISTRICT 6216 W10335 SHORECREST DR PT GOVT LOT 3 (PT SE1/4 NW1/4) SEC 14 AS DESC IN V291 P352	A	0.47	\$152,300	\$162,400	\$314,700								0.47
587 018-1313-1424-025 01813131424025 DALL FAMILY TRUST W10339 SHORECREST DR FOX LAKE, WI, 53933	WAUPUN SCHOOL DISTRICT 6216 W10339 SHORECREST DR PT GL 3 SEC 14 COM 53 FT S 4DEG E OF NE COR OF PARC IN V151 P270 WHICH PT IS 1761.2 FT S 4DEG E OF N LN SD SEC TH S 83DEG 37MIN E 160.5 FT TH S 0DEG 34MIN E 308.05 FT TO SHORE LN TH N 75DEG 0MIN 46SEC W 60.29 FT TH N 1DEG 18MIN W 227.45 FT TH N 89DEG 38MIN W 93.40 FT TH N 4DEG W 82.50 FT TO POB (AS DESC IN V670 P231)	A	0.59	\$176,700	\$75,900	\$252,600								0.59

YEAR
2023

State No.

ASSESSMENT ROLL FOR FOX LAKE Dodge COUNTYKEY TO
CODES1.A - RESIDENTIAL
2.B - COMMERCIAL
3.C - MANUFACTURING
4.D - AGRICULTURAL5.E - UNDEVELOPED
5m - AGRICULTURAL FOREST
6.F - PRODUCTIVE FOREST LANDS
7.G - OTHER1. PFC REG. ENTERED BEFORE 1/1/72
2. PFC REG. ENTERED AFTER 12/31/71
3. PFC SPECIAL CLASSIFICATION
4. COUNTY FOREST CROP
5. MFL OPEN ENTERED AFTER 2004
6. MFL CLOSED ENTERED AFTER 2004
7. MFL OPEN ENTERED BEFORE 2005
8. MFL CLOSED ENTERED BEFORE 20051. FEDERAL
2. STATE
3. COUNTY
4. OTHEREXEMPT FROM GEN.
PROPERTY TAX**TOTAL
ACRES
THIS
LINE**

PARCEL NUMBER	SCHOOL DIST.	VOL/PAGE - REG. DEEDS	TOTAL ACRES OF DESC.	ACREAGE & VALUE OF DESCRIPTION SUBJECT TO GENERAL PROPERTY TAX				6. MFL CLOSED ENTERED AFTER 2004 7. MFL OPEN ENTERED BEFORE 2005 8. MFL CLOSED ENTERED BEFORE 2005			EXEMPT FROM GEN. PROPERTY TAX		ACRES THIS LINE
NAME & ADDRESS		SEC. TN. RANGE DESCRIPTION OF PROPERTY	C O D E	ACRES	LAND VALUE	IMPROVEMENT VALUE	TOTAL VALUE	C O D E	ACRES	VALUE	C O D E	ACRES	
018-1313-1424-026 01813131424026 DAVID F OLESKE N11164 MARKS LN FOX LAKE, WI, 53933	WAUPUN SCHOOL DISTRICT 6216	N11164 MARKS LN PT OF SE1/4 NW1/4 SEC 14 COM 135.5 FT S 4DEG E OF NE COR V151 P270 BEING 1843.70 FT S 4DEG E OF N LN OF SEC 14 TH CONT S 4DEG E ON E LN OF PUBLIC RD 83.50 FT TO A PT TH N 82DEG 58MIN E 90 FT TO A PT TH N 1DEG 18MIN W 72.8 FT TO A PT TH N 89DEG 38MIN W 93.4 FT TO POB	A	0.16	\$29,500	\$75,600	\$105,100						0.16
018-1313-1424-027 01813131424027 JAMES & JUDITH VANDER MEER REVOCABLE LIVING TRUST 920 LANSDOWNE CT BROOKFIELD, WI, 53045	WAUPUN SCHOOL DISTRICT 6216	N11160 MARKS LN PT GL 3 SEC 14 AS DESC IN V275 P245 SUBJECT TO ROW	A	0.29	\$185,600	\$117,100	\$302,700						0.29
018-1313-1424-029 01813131424029 TIMOTHY J NEHLS W10371 BLACKHAWK TR FOX LAKE, WI, 53933	WAUPUN SCHOOL DISTRICT 6216	W10371 BLACKHAWK TR LOT 4 & PT LOT 3 SHORE CREST RESORT AS DESC IN V775 P835 EX THAT PT DESC IN DOC# 1129151 ALSO THAT PT SD LOT 3 AS DESC IN DOC# 1129152	A	1.47	\$258,000	\$398,400	\$656,400						1.47
018-1313-1424-030 01813131424030 CATHERINE NOWAK, JUDITH HELD W10381 BLACKHAWK TR FOX LAKE, WI, 53933	WAUPUN SCHOOL DISTRICT 6216	W10381 BLACKHAWK TR LOT 5 BLK 1 PLAT OF SHORE CREST RESORT EX V213 P283	A	0.41	\$162,300	\$178,100	\$340,400						0.41

YEAR
2023

State No.

ASSESSMENT ROLL FOR FOX LAKE Dodge COUNTY

KEY TO
CODES1.A - RESIDENTIAL
2.B - COMMERCIAL
3.C - MANUFACTURING
4.D - AGRICULTURAL5.E - UNDEVELOPED
5m - AGRICULTURAL FOREST
6.F - PRODUCTIVE FOREST LANDS
7.G - OTHER1. PFC REG. ENTERED BEFORE 1/1/72
2. PFC REG. ENTERED AFTER 12/31/71
3. PFC SPECIAL CLASSIFICATION
4. COUNTY FOREST CROP
5. MFL OPEN ENTERED AFTER 2004
6. MFL CLOSED ENTERED AFTER 2004
7. MFL OPEN ENTERED BEFORE 2005
8. MFL CLOSED ENTERED BEFORE 20051. FEDERAL
2. STATE
3. COUNTY
4. OTHEREXEMPT FROM GEN.
PROPERTY TAXTOTAL
ACRES
THIS
LINE

PARCEL NUMBER		SCHOOL DIST.	VOL/PAGE - REG. DEEDS	TOTAL ACRES OF DESC.	ACREAGE & VALUE OF DESCRIPTION SUBJECT TO GENERAL PROPERTY TAX							6. MFL CLOSED ENTERED AFTER 2004 7. MFL OPEN ENTERED BEFORE 2005 8. MFL CLOSED ENTERED BEFORE 2005		EXEMPT FROM GEN. PROPERTY TAX		ACRES THIS LINE
NAME & ADDRESS				SEC. TN. RANGE DESCRIPTION OF PROPERTY	C O D E	ACRES	LAND VALUE	IMPROVEMENT VALUE	TOTAL VALUE	C O D E	ACRES	VALUE	C O D E	ACRES		
018-1313-1424-031 01813131424031 CAMERON G TESKE 1138 ANCHOR DR GREEN BAY, WI, 54313		WAUPUN SCHOOL DISTRICT 6216		W10385 BLACKHAWK TR PT OF GL 3 SEC 14 AS DESC IN V260 P437	A	0.50	\$190,300	\$114,700	\$305,000						0.50	
018-1313-1424-032 01813131424032 JOAN WIESBROCK TRUST 1748 E 950TH RD LEONORE, IL, 61332		WAUPUN SCHOOL DISTRICT 6216		W10393 BLACKHAWK TR LOT 1 STODDART ADD TO NORTH SHORE ALSO PT GOVT LOT 3 SEC 14 AS DESC IN V268 P182 (LYG ADJ TO N LN OF SD LOT 1)	A	0.35	\$152,300	\$225,200	\$377,500						0.35	
018-1313-1424-033 01813131424033 NEIL D & JULIE M CHRISTIAN REVOCABLE TRUST DATED JUNE 6 2019 W134N8235 PARKVIEW DR MENOMONEE FALLS, WI, 53051		WAUPUN SCHOOL DISTRICT 6216		W10395 BLACKHAWK TR LOT 1 CSM 2403 IN V14 P395 BEING PT LOT 2 STODDART ADD TO NORTH SHORE PT GL 3 SEC 14	A	0.34	\$152,300	\$121,600	\$273,900						0.34	
018-1313-1424-034 01813131424034 LEROY D SANBORN, THERESE E SANBORN 4357 EAGLE RIDGE LN #3 WINDSOR, WI, 53598		WAUPUN SCHOOL DISTRICT 6216		BLACKHAWK TR LOT 3 CSM 5742 IN V38 P64 BEING PT OF GL 3 SEC 14	A	1.04	\$34,200	\$0	\$34,200						1.04	

YEAR
2023

State No.

ASSESSMENT ROLL FOR FOX LAKE Dodge COUNTY

KEY TO
CODES1.A - RESIDENTIAL
2.B - COMMERCIAL
3.C - MANUFACTURING
4.D - AGRICULTURAL5.E - UNDEVELOPED
5m - AGRICULTURAL FOREST
6.F - PRODUCTIVE FOREST LANDS
7.G - OTHER1. PFC REG. ENTERED BEFORE 1/1/72
2. PFC REG. ENTERED AFTER 12/31/71
3. PFC SPECIAL CLASSIFICATION
4. COUNTY FOREST CROP
5. MFL OPEN ENTERED AFTER 2004
6. MFL CLOSED ENTERED AFTER 2004
7. MFL OPEN ENTERED BEFORE 2005
8. MFL CLOSED ENTERED BEFORE 20051. FEDERAL
2. STATE
3. COUNTY
4. OTHEREXEMPT FROM GEN.
PROPERTY TAXTOTAL
ACRES
THIS
LINE

PARCEL NUMBER	SCHOOL DIST.	VOL/PAGE - REG. DEEDS	TOTAL ACRES OF DESC.	ACREAGE & VALUE OF DESCRIPTION SUBJECT TO GENERAL PROPERTY TAX				6. MFL CLOSED ENTERED AFTER 2004 7. MFL OPEN ENTERED BEFORE 2005 8. MFL CLOSED ENTERED BEFORE 2005			EXEMPT FROM GEN. PROPERTY TAX		ACRES THIS LINE
NAME & ADDRESS	SEC. TN. RANGE DESCRIPTION OF PROPERTY	C O D E	ACRES	LAND VALUE	IMPROVEMENT VALUE	TOTAL VALUE	C O D E	ACRES	VALUE	C O D E	ACRES		
018-1313-1424-035 01813131424035 JEFFREY J BILGRIEN, CARLA M BILGRIEN 1149 BAYBERRY DR WATERTOWN, WI, 53098	WAUPUN SCHOOL DISTRICT 6216 W10357 BLACKHAWK TR LOT 1 CSM 6421 IN V43 P228 BEING PT LOTS 1, 2 & 3 BLK 1 SHORE CREST RESORT	A	0.61	\$182,700	\$101,800	\$284,500						0.61	
018-1313-1424-036 01813131424036 DOUGLAS J FISS, LORA A FISS W10355 BLACKHAWK TR FOX LAKE, WI, 53933	WAUPUN SCHOOL DISTRICT 6216 W10355 BLACKHAWK TR LOT 2 CSM 6421 IN V43 P228 BEING PT LOTS 1, 2 & 3 BLK 1 SHORE CREST RESORT	A	0.53	\$189,000	\$390,200	\$579,200						0.53	
018-1313-1433-000 01813131433000 MICHELLE G FRANCEN 15252 N 51ST DR GLENDALE, AZ, 85306	WAUPUN SCHOOL DISTRICT 6216 N10918 DEAD ISLAND WHITTLINGER'S ISLAND A/K/A DEAD ISLAND LOCATED IN GL 5 IN SEC 14 & GL 4 SEC 23	A	0.75	\$26,600	\$70,100	\$96,700						0.75	
018-1313-1443-000 01813131443000 TODD A STOWELL, AMANDA M STOWELL 197 S EVA ST PORT WASHINGTON, WI, 53074	WAUPUN SCHOOL DISTRICT 6216 N10914 TERRY'S ISLAND TERRY'S ISLAND BEING IN SW1/4 OF SW1/4 SE1/4 SEC 14	A	0.50	\$30,400	\$93,700	\$124,100						0.50	

YEAR
2023

State No.

ASSESSMENT ROLL FOR FOX LAKE Dodge COUNTY

KEY TO
CODES1.A - RESIDENTIAL
2.B - COMMERCIAL
3.C - MANUFACTURING
4.D - AGRICULTURAL5.E - UNDEVELOPED
5m - AGRICULTURAL FOREST
6.F - PRODUCTIVE FOREST LANDS
7.G - OTHER1. PFC REG. ENTERED BEFORE 1/1/72
2. PFC REG. ENTERED AFTER 12/31/71
3. PFC SPECIAL CLASSIFICATION
4. COUNTY FOREST CROP
5. MFL OPEN ENTERED AFTER 2004
6. MFL CLOSED ENTERED AFTER 2004
7. MFL OPEN ENTERED BEFORE 2005
8. MFL CLOSED ENTERED BEFORE 20051. FEDERAL
2. STATE
3. COUNTY
4. OTHEREXEMPT FROM GEN.
PROPERTY TAXTOTAL
ACRES
THIS
LINE

PARCEL NUMBER	SCHOOL DIST.	VOL/PAGE - REG. DEEDS	TOTAL ACRES	ACREAGE & VALUE OF DESCRIPTION SUBJECT TO GENERAL PROPERTY TAX					6. MFL CLOSED ENTERED AFTER 2004 7. MFL OPEN ENTERED BEFORE 2005 8. MFL CLOSED ENTERED BEFORE 2005			EXEMPT FROM GEN. PROPERTY TAX		ACRES THIS LINE
		OF DESC.		ACRES	LAND VALUE	IMPROVEMENT VALUE	TOTAL VALUE		ACRES	VALUE		ACRES		
018-1313-1511-000 01813131511000	WAUPUN SCHOOL DISTRICT 6216	0 E1/2 NE1/4 NE1/4 SEC 15 EX PARC DESC IN V431 P271 EX PARC DESC IN V582 P87 EX HWY DESC IN V595 P492	D	15.09	\$5,200	\$0	\$5,200							15.09
SCHULTZ LIVING TRUST DATED JULY 18 2017 W10356 COUNTY ROAD F FOX LAKE, WI, 53933														
018-1313-1511-001 01813131511001	WAUPUN SCHOOL DISTRICT 6216	W10543 COUNTY ROAD F PT E1/2 NE1/4 NE1/4 SEC 15 AS DESC IN V431/271 ALSO THAT PT SD 1/4 1/4 AS DESC IN V582 P87 EX 0.51 AC HWY DESC IN V595 P487									X4	4.55	4.55	
W10543 COUNTY ROAD F TOWN OF FOX LAKE PO BOX 124 FOX LAKE, WI, 53933														
018-1313-1511-002 01813131511002	WAUPUN SCHOOL DISTRICT 6216	0 W1/2 NE1/4 NE1/4 SEC 15 EX HWYS DESC IN V582 P707, V582 P710, V595 P485 & V235 P403 (SD EXCEPTION FOR V235 P403 IS FOR PARISH RD DESC AS FOLLOWING CL OF E1/2 OF SEC BUT DESC AS COM NW COR OF W1/2 OF E1/2 SEC 15)	D	18.49	\$6,400	\$0	\$6,400							18.49
DALE PAUL, LAURA HELMER W10673 COUNTY ROAD F FOX LAKE, WI, 53933														
018-1313-1512-000 01813131512000	WAUPUN SCHOOL DISTRICT 6216	W10673 COUNTY ROAD F NW1/4 NE1/4 SEC 15 EX HWYS DESC IN V578 P952, V582 P707 V582 P710 & V595 P485	G D	3.00 35.42	\$42,000 \$12,300	\$215,400 \$0	\$257,400 \$12,300							38.42
DALE PAUL, LAURA HELMER W10673 COUNTY ROAD F FOX LAKE, WI, 53933														
Parcel Total				38.42	\$54,300	\$215,400	\$269,700		0.00	\$0		0.00		

YEAR
2023

State No.

ASSESSMENT ROLL FOR FOX LAKE Dodge COUNTYKEY TO
CODES1.A - RESIDENTIAL
2.B - COMMERCIAL
3.C - MANUFACTURING
4.D - AGRICULTURAL5.E - UNDEVELOPED
5m - AGRICULTURAL FOREST
6.F - PRODUCTIVE FOREST LANDS
7.G - OTHER1. PFC REG. ENTERED BEFORE 1/1/72
2. PFC REG. ENTERED AFTER 12/31/71
3. PFC SPECIAL CLASSIFICATION
4. COUNTY FOREST CROP
5. MFL OPEN ENTERED AFTER 2004
6. MFL CLOSED ENTERED AFTER 2004
7. MFL OPEN ENTERED BEFORE 2005
8. MFL CLOSED ENTERED BEFORE 20051. FEDERAL
2. STATE
3. COUNTY
4. OTHEREXEMPT FROM GEN.
PROPERTY TAX**TOTAL
ACRES
THIS
LINE**

PARCEL NUMBER	SCHOOL DIST.	VOL/PAGE - REG. DEEDS	TOTAL ACRES OF DESC.	ACREAGE & VALUE OF DESCRIPTION SUBJECT TO GENERAL PROPERTY TAX				6. MFL CLOSED ENTERED AFTER 2004 7. MFL OPEN ENTERED BEFORE 2005 8. MFL CLOSED ENTERED BEFORE 2005			EXEMPT FROM GEN. PROPERTY TAX		ACRES THIS LINE
NAME & ADDRESS		SEC. TN. RANGE DESCRIPTION OF PROPERTY	C O D E	ACRES	LAND VALUE	IMPROVEMENT VALUE	TOTAL VALUE	C O D E	ACRES	VALUE	C O D E	ACRES	
018-1313-1513-000 01813131513000 DALE PAUL, LAURA HELMER W10673 COUNTY ROAD F FOX LAKE, WI, 53933	WAUPUN SCHOOL DISTRICT 6216	0 SW1/4 NE1/4 SEC 15 EX HWY DESC IN V578 P952	D	40.29	\$13,900	\$0	\$13,900						40.29
018-1313-1514-000 01813131514000 DALE PAUL, LAURA HELMER W10673 COUNTY ROAD F FOX LAKE, WI, 53933	WAUPUN SCHOOL DISTRICT 6216	0 ALL THAT PT OF W1/2 OF GL 1 SEC 15 LYG N OF BLACKHAWK TR AS DESC IN V206 P196 EX BLACKHAWK TR AS DESC IN V207 P39 EX HWY DESC IN V235 P403 (SD EXCEPTION FOR V235 P403 FOR PARISH RD DESC AS FOLLOWING CL OF E1/2 OF SEC BUT DESC AS COM NW COR OF W1/2 OF E1/2 SEC 15)	D	21.06	\$7,300	\$0	\$7,300						21.06
018-1313-1514-001 01813131514001 SCHULTZ LIVING TRUST DATED JULY 18 2017 W10356 COUNTY ROAD F FOX LAKE, WI, 53933	WAUPUN SCHOOL DISTRICT 6216	0 ALL THAT PT OF E1/2 OF GL 1 SEC 15 LYG N OF BLACKHAWK TR (SD BLACKHAWK TR AS DESC IN V207 P39 & V215 P129) EX THAT PT LYG IN FOX LAKE INLAND LAKE DIST (EXCEPTION DESC AS THAT PT IN SE1/4 OF NE1/4 NE1/4 & THAT PT IN SE1/4)	D	10.22	\$3,500	\$0	\$3,500						10.22
018-1313-1514-002 01813131514002 SCHULTZ LIVING TRUST DATED JULY 18 2017 W10356 COUNTY ROAD F FOX LAKE, WI, 53933	WAUPUN SCHOOL DISTRICT 6216	0 ALL THAT PT OF E1/2 OF GL 1 SEC 15 LYG N OF BLACKHAWK TR (SD BLACKHAWK TR AS DESC IN V207 P39 & V215 P129) THAT LIES IN FOX LAKE INLAND LAKE DIST (DESC AS THAT PT IN SE1/4 NE1/4 & SE1/4)	D	5.40	\$1,900	\$0	\$1,900						5.40

YEAR
2023

State No.

ASSESSMENT ROLL FOR FOX LAKE Dodge COUNTYKEY TO
CODES1.A - RESIDENTIAL
2.B - COMMERCIAL
3.C - MANUFACTURING
4.D - AGRICULTURAL5.E - UNDEVELOPED
5m - AGRICULTURAL FOREST
6.F - PRODUCTIVE FOREST LANDS
7.G - OTHER1. PFC REG. ENTERED BEFORE 1/1/72
2. PFC REG. ENTERED AFTER 12/31/71
3. PFC SPECIAL CLASSIFICATION
4. COUNTY FOREST CROP
5. MFL OPEN ENTERED AFTER 2004
6. MFL CLOSED ENTERED AFTER 2004
7. MFL OPEN ENTERED BEFORE 2005
8. MFL CLOSED ENTERED BEFORE 20051. FEDERAL
2. STATE
3. COUNTY
4. OTHEREXEMPT FROM GEN.
PROPERTY TAX**TOTAL
ACRES
THIS
LINE**

PARCEL NUMBER	SCHOOL DIST.	VOL/PAGE - REG. DEEDS	TOTAL ACRES OF DESC.	ACREAGE & VALUE OF DESCRIPTION SUBJECT TO GENERAL PROPERTY TAX					6. MFL CLOSED ENTERED AFTER 2004 7. MFL OPEN ENTERED BEFORE 2005 8. MFL CLOSED ENTERED BEFORE 2005			EXEMPT FROM GEN. PROPERTY TAX		ACRES THIS LINE
NAME & ADDRESS	SEC. TN. RANGE DESCRIPTION OF PROPERTY	C O D E	ACRES	LAND VALUE	IMPROVEMENT VALUE	TOTAL VALUE	C O D E	ACRES	VALUE	C O D E	ACRES			
018-1313-1514-003 01813131514003 WINGERS HAYES LIVING TRUST DATED MAY 21 2019 W10551 BLACKHAWK TR FOX LAKE, WI, 53933	WAUPUN SCHOOL DISTRICT 6216 W10541 BLACKHAWK TR PARC IN CSM V1 P16 BEING PT LOT 1 & ALL OF LOT 2 W G JONES NORTH SHORE LOTS	A	0.46	\$159,700	\$223,200	\$382,900						0.46		
018-1313-1514-005 01813131514005 ANDERSON FAMILY PROPERTY HOLDINGS LLC W655 LAKE MARIA RD MARKESAN, WI, 53946	WAUPUN SCHOOL DISTRICT 6216 W10537 BLACKHAWK TR LOTS 3 & 4 W G JONES NORTH SHORE LOTS	A	0.61	\$196,000	\$246,300	\$442,300						0.61		
018-1313-1514-006 01813131514006 KURT L HECKL, BARBARA J HECKL W10531 BLACKHAWK TR FOX LAKE, WI, 53933	WAUPUN SCHOOL DISTRICT 6216 W10531 BLACKHAWK TR LOT 5 W G JONES NORTH SHORE LOTS	A	0.29	\$149,700	\$288,800	\$438,500						0.29		
018-1313-1514-007 01813131514007 WINGERS HAYES LIVING TRUST DATED MAY 21 2019 W10551 BLACKHAWK TR FOX LAKE, WI, 53933	WAUPUN SCHOOL DISTRICT 6216 W10527 BLACKHAWK TR LOT 6 W G JONES NORTH SHORE LOTS & PT GOVT LOT 1 IN SEC 15 ALL AS DESC IN V291 P545	A	0.29	\$149,700	\$88,900	\$238,600						0.29		

YEAR
2023

State No.

ASSESSMENT ROLL FOR FOX LAKE Dodge COUNTY

KEY TO
CODES1.A - RESIDENTIAL
2.B - COMMERCIAL
3.C - MANUFACTURING
4.D - AGRICULTURAL5.E - UNDEVELOPED
5m - AGRICULTURAL FOREST
6.F - PRODUCTIVE FOREST LANDS
7.G - OTHER1. PFC REG. ENTERED BEFORE 1/1/72
2. PFC REG. ENTERED AFTER 12/31/71
3. PFC SPECIAL CLASSIFICATION
4. COUNTY FOREST CROP
5. MFL OPEN ENTERED AFTER 2004
6. MFL CLOSED ENTERED AFTER 2004
7. MFL OPEN ENTERED BEFORE 2005
8. MFL CLOSED ENTERED BEFORE 20051. FEDERAL
2. STATE
3. COUNTY
4. OTHEREXEMPT FROM GEN.
PROPERTY TAXTOTAL
ACRES
THIS
LINE

PARCEL NUMBER	SCHOOL DIST.	VOL/PAGE - REG. DEEDS	TOTAL ACRES OF DESC.	ACREAGE & VALUE OF DESCRIPTION SUBJECT TO GENERAL PROPERTY TAX				6. MFL CLOSED ENTERED AFTER 2004 7. MFL OPEN ENTERED BEFORE 2005 8. MFL CLOSED ENTERED BEFORE 2005			EXEMPT FROM GEN. PROPERTY TAX		ACRES THIS LINE
NAME & ADDRESS	SEC. TN. RANGE DESCRIPTION OF PROPERTY	C O D E	ACRES	LAND VALUE	IMPROVEMENT VALUE	TOTAL VALUE	C O D E	ACRES	VALUE	C O D E	ACRES		
018-1313-1514-008 01813131514008 CHRISTOPHER L SCHULTZ, MARIA E SCHULTZ W10523 BLACKHAWK TR FOX LAKE, WI, 53933	WAUPUN SCHOOL DISTRICT 6216 W10523 BLACKHAWK TR LOT 7 W G JONES NORTH SHORE LOTS & PARC LYG BTWN E & W LN SD LOT EXT N TO SLY LN BLACKHAWK TRL BEING PT SEC 15	A	0.28	\$149,700	\$127,400	\$277,100						0.28	
018-1313-1514-009 01813131514009 WINGERS HAYES LIVING TRUST DATED MAY 21 2019 W10551 BLACKHAWK TR FOX LAKE, WI, 53933	WAUPUN SCHOOL DISTRICT 6216 BLACKHAWK TR LOT 8 W G JONES PLAT OF NORTH SHORE & THAT PT GL 1 SEC 15 LYG BETW N LN OF SD LOT 8 & S LN OF HWY BOUNDED E & W BY EXTENDED E & W LNS OF SD LOT 8	A	0.27	\$149,700	\$0	\$149,700						0.27	
018-1313-1514-010 01813131514010 WINGERS HAYES LIVING TRUST DATED MAY 21 2019 W10551 BLACKHAWK TR FOX LAKE, WI, 53933	WAUPUN SCHOOL DISTRICT 6216 W10519 BLACKHAWK TR LOT 9 W G JONES PLAT OF NORTH SHORE AS AMENDED IN MISC V39 P7	A	0.26	\$149,700	\$108,500	\$258,200						0.26	
018-1313-1514-011 01813131514011 WINGERS HAYES LIVING TRUST DATED MAY 21 2019 W10551 BLACKHAWK TR FOX LAKE, WI, 53933	WAUPUN SCHOOL DISTRICT 6216 W10511 BLACKHAWK TR LOTS 10, 11 & 12 W.G. JONES NORTH SHORE LOTS & PT GOVT LOT 1 IN SEC 15 ALL AS DESC IN V296 P111	B	0.82	\$167,700	\$142,200	\$309,900						0.82	

YEAR
2023

State No.

ASSESSMENT ROLL FOR FOX LAKE Dodge COUNTY

KEY TO
CODES1.A - RESIDENTIAL
2.B - COMMERCIAL
3.C - MANUFACTURING
4.D - AGRICULTURAL5.E - UNDEVELOPED
5m - AGRICULTURAL FOREST
6.F - PRODUCTIVE FOREST LANDS
7.G - OTHER1. PFC REG. ENTERED BEFORE 1/1/72
2. PFC REG. ENTERED AFTER 12/31/71
3. PFC SPECIAL CLASSIFICATION
4. COUNTY FOREST CROP
5. MFL OPEN ENTERED AFTER 2004
6. MFL CLOSED ENTERED AFTER 2004
7. MFL OPEN ENTERED BEFORE 2005
8. MFL CLOSED ENTERED BEFORE 20051. FEDERAL
2. STATE
3. COUNTY
4. OTHEREXEMPT FROM GEN.
PROPERTY TAXTOTAL
ACRES
THIS
LINE

PARCEL NUMBER	SCHOOL DIST.	VOL/PAGE - REG. DEEDS	TOTAL ACRES OF DESC.	ACREAGE & VALUE OF DESCRIPTION SUBJECT TO GENERAL PROPERTY TAX								EXEMPT FROM GEN. PROPERTY TAX		TOTAL ACRES THIS LINE
NAME & ADDRESS	SEC. TN. RANGE DESCRIPTION OF PROPERTY	C O D E	ACRES	LAND VALUE	IMPROVEMENT VALUE	TOTAL VALUE	C O D E	ACRES	VALUE	C O D E	ACRES			
616 018-1313-1514-012 01813131514012 ERIC GEISBERGER, KYLE GEISBERGER N64W24266 IVY AVE SUSSEX, WI, 53089	WAUPUN SCHOOL DISTRICT 6216 W10503 BLACKHAWK TR LOT 13 W G JONES PLAT OF NORTH SHORE ALSO PT GL 1 SEC 15 BEING ALL LAND LYG BETW N END OF SD LOT & PUBLIC HWY AS DESC IN V220 P76	A	0.34	\$188,000	\$74,100	\$262,100								0.34
617 018-1313-1521-000 01813131521000 DALE A PAUL W10673 COUNTY ROAD F FOX LAKE, WI, 53933	WAUPUN SCHOOL DISTRICT 6216 W10765 COUNTY ROAD F NE1/4 NW1/4 SEC 15 EX 1.41 AC HWY DESC IN V595 P485	D G	37.59 1.00	\$13,000 \$14,000	\$0 \$152,700	\$13,000 \$166,700								38.59
Parcel Total			38.59	\$27,000	\$152,700	\$179,700		0.00	\$0		0.00			
618 018-1313-1522-000 01813131522000 WILLIAM H & ELIZABETH E KRENTZ REVOCABLE TRUST DATED MAY 7 2012, JOYCE I MIELKE REVOCABLE TRUST N1265 COUNTY ROAD A MARKESAN, WI, 53946	WAUPUN SCHOOL DISTRICT 6216 W10833 COUNTY ROAD F NW1/4 NW1/4 SEC 15 EX W 16.5 FT & EX 1.27 AC HWY DESC IN V582 P93	D G	36.73 1.50	\$12,700 \$21,000	\$0 \$255,600	\$12,700 \$276,600								38.23
Parcel Total			38.23	\$33,700	\$255,600	\$289,300		0.00	\$0		0.00			

YEAR
2023

State No.

ASSESSMENT ROLL FOR FOX LAKE Dodge COUNTY

KEY TO
CODES1.A - RESIDENTIAL
2.B - COMMERCIAL
3.C - MANUFACTURING
4.D - AGRICULTURAL5.E - UNDEVELOPED
5m - AGRICULTURAL FOREST
6.F - PRODUCTIVE FOREST LANDS
7.G - OTHER1. PFC REG. ENTERED BEFORE 1/1/72
2. PFC REG. ENTERED AFTER 12/31/71
3. PFC SPECIAL CLASSIFICATION
4. COUNTY FOREST CROP
5. MFL OPEN ENTERED AFTER 2004
6. MFL CLOSED ENTERED AFTER 2004
7. MFL OPEN ENTERED BEFORE 2005
8. MFL CLOSED ENTERED BEFORE 20051. FEDERAL
2. STATE
3. COUNTY
4. OTHEREXEMPT FROM GEN.
PROPERTY TAXTOTAL
ACRES
THIS
LINE

PARCEL NUMBER	SCHOOL DIST.	VOL/PAGE - REG. DEEDS	TOTAL ACRES OF DESC.	ACREAGE & VALUE OF DESCRIPTION SUBJECT TO GENERAL PROPERTY TAX					6. MFL CLOSED ENTERED AFTER 2004 7. MFL OPEN ENTERED BEFORE 2005 8. MFL CLOSED ENTERED BEFORE 2005			EXEMPT FROM GEN. PROPERTY TAX		ACRES THIS LINE
NAME & ADDRESS	SEC. TN. RANGE DESCRIPTION OF PROPERTY	C O D E	ACRES	LAND VALUE	IMPROVEMENT VALUE	TOTAL VALUE	C O D E	ACRES	VALUE	C O D E	ACRES			
018-1313-1522-001 01813131522001 KATY RUYS W11106 BLACKHAWK TRL FOX LAKE, WI, 53933	WAUPUN SCHOOL DISTRICT 6216 W 16.5 FT OF W1/2 NW1/4 SEC 15 EX 0.02 AC HWY DESC IN V582 P95	D	0.98	\$300	\$0	\$300						0.98		
018-1313-1523-000 01813131523000 WILLIAM H & ELIZABETH E KRENTZ REVOCABLE TRUST DATED MAY 7 2012, JOYCE I MIELKE REVOCABLE TRUST N1265 COUNTY ROAD A MARKESAN, WI, 53946	WAUPUN SCHOOL DISTRICT 6216 W10833 COUNTY RD F SW1/4 NW1/4 SEC 15 EX W 16.5 FT	D	39.50	\$13,700	\$0	\$13,700						39.50		
018-1313-1524-000 01813131524000 DALE A PAUL W10673 COUNTY ROAD F FOX LAKE, WI, 53933	WAUPUN SCHOOL DISTRICT 6216 SE1/4 NW1/4 SEC 15	E D	1.00 39.00	\$1,000 \$13,500	\$0 \$0	\$1,000 \$13,500						40.00		
Parcel Total			40.00	\$14,500	\$0	\$14,500		0.00	\$0		0.00			
018-1313-1531-000 01813131531000 DALE A PAUL W10673 COUNTY ROAD F FOX LAKE, WI, 53933	WAUPUN SCHOOL DISTRICT 6216 NE1/4 SW1/4 SEC 15 EX COM SE COR SD 1/4 1/4 TH N 512.5 FT TH S 50DEG W 56.5 FT TH S 19 DEG W 513 FT TH E 229 FT TO POB	E D	1.77 37.00	\$1,800 \$12,800	\$0 \$0	\$1,800 \$12,800						38.77		

YEAR
2023

State No.

ASSESSMENT ROLL FOR FOX LAKE Dodge COUNTY

KEY TO
CODES1.A - RESIDENTIAL
2.B - COMMERCIAL
3.C - MANUFACTURING
4.D - AGRICULTURAL5.E - UNDEVELOPED
5m - AGRICULTURAL FOREST
6.F - PRODUCTIVE FOREST LANDS
7.G - OTHER1. PFC REG. ENTERED BEFORE 1/1/72
2. PFC REG. ENTERED AFTER 12/31/71
3. PFC SPECIAL CLASSIFICATION
4. COUNTY FOREST CROP
5. MFL OPEN ENTERED AFTER 2004
6. MFL CLOSED ENTERED AFTER 2004
7. MFL OPEN ENTERED BEFORE 2005
8. MFL CLOSED ENTERED BEFORE 20051. FEDERAL
2. STATE
3. COUNTY
4. OTHEREXEMPT FROM GEN.
PROPERTY TAXTOTAL
ACRES
THIS
LINE

PARCEL NUMBER	SCHOOL DIST.	VOL/PAGE - REG. DEEDS	TOTAL ACRES OF DESC.	ACREAGE & VALUE OF DESCRIPTION SUBJECT TO GENERAL PROPERTY TAX					6. MFL CLOSED ENTERED AFTER 2004 7. MFL OPEN ENTERED BEFORE 2005 8. MFL CLOSED ENTERED BEFORE 2005			EXEMPT FROM GEN. PROPERTY TAX		ACRES THIS LINE
NAME & ADDRESS			SEC. TN. RANGE DESCRIPTION OF PROPERTY	C O D E	ACRES	LAND VALUE	IMPROVEMENT VALUE	TOTAL VALUE	C O D E	ACRES	VALUE	C O D E	ACRES	
			Parcel Total		38.77	\$14,600	\$0	\$14,600		0.00	\$0		0.00	
018-1313-1531-002 01813131531002 DCS1 LLC 11101 W LAYTON AVE GREENFIELD, WI, 53228	WAUPUN SCHOOL DISTRICT 6216		W10723 BLACKHAWK TR #1 UNIT 1 FIRST ADDENDUM TO GREEN BELL CONDOS & 1/15TH INTEREST IN COMMON ELEMENTS (CONDO AREA = 2.370 AC)	A	0.16	\$35,100	\$0	\$35,100						0.16
018-1313-1531-003 01813131531003 DCS1 LLC 11101 W LAYTON AVE GREENFIELD, WI, 53228	WAUPUN SCHOOL DISTRICT 6216		W10723 BLACKHAWK TR #2 UNIT 2 FIRST ADDENDUM TO GREEN BELL CONDOS & 1/15TH INTEREST IN COMMON ELEMENTS (CONDO AREA = 2.370 AC)	A	0.16	\$35,100	\$0	\$35,100						0.16
018-1313-1531-004 01813131531004 DCS1 LLC 6803 152 AVE KENOSHA, WI, 53142	WAUPUN SCHOOL DISTRICT 6216		W10723 BLACKHAWK TR #3 UNIT 3 FIRST ADDENDUM TO GREEN BELL CONDOS & 1/15TH INTEREST IN COMMON ELEMENTS (CONDO AREA = 2.370 AC)	A	0.16	\$35,100	\$0	\$35,100						0.16
018-1313-1531-005 01813131531005 DCS1 LLC 6803 152ND AVE KENOSHA, WI, 53142	WAUPUN SCHOOL DISTRICT 6216		W10723 BLACKHAWK TR #4 UNIT 4 FIRST ADDENDUM TO GREEN BELL CONDOS & 1/15TH INTEREST IN COMMON ELEMENTS (CONDO AREA = 2.370 AC)	A	0.16	\$35,100	\$189,400	\$224,500						0.16

YEAR
2023

State No.

ASSESSMENT ROLL FOR FOX LAKE Dodge COUNTYKEY TO
CODES1.A - RESIDENTIAL
2.B - COMMERCIAL
3.C - MANUFACTURING
4.D - AGRICULTURAL5.E - UNDEVELOPED
5m - AGRICULTURAL FOREST
6.F - PRODUCTIVE FOREST LANDS
7.G - OTHER1. PFC REG. ENTERED BEFORE 1/1/72
2. PFC REG. ENTERED AFTER 12/31/71
3. PFC SPECIAL CLASSIFICATION
4. COUNTY FOREST CROP
5. MFL OPEN ENTERED AFTER 2004
6. MFL CLOSED ENTERED AFTER 2004
7. MFL OPEN ENTERED BEFORE 2005
8. MFL CLOSED ENTERED BEFORE 20051. FEDERAL
2. STATE
3. COUNTY
4. OTHEREXEMPT FROM GEN.
PROPERTY TAX**TOTAL
ACRES
THIS
LINE**

PARCEL NUMBER	SCHOOL DIST.	VOL/PAGE - REG. DEEDS	TOTAL ACRES OF DESC.	ACREAGE & VALUE OF DESCRIPTION SUBJECT TO GENERAL PROPERTY TAX						6. MFL CLOSED ENTERED AFTER 2004 7. MFL OPEN ENTERED BEFORE 2005 8. MFL CLOSED ENTERED BEFORE 2005		EXEMPT FROM GEN. PROPERTY TAX		ACRES THIS LINE
NAME & ADDRESS	SEC. TN. RANGE DESCRIPTION OF PROPERTY	C O D E	ACRES	LAND VALUE	IMPROVEMENT VALUE	TOTAL VALUE	C O D E	ACRES	VALUE	C O D E	ACRES			
018-1313-1531-006 01813131531006 JEFFREY D MAASKE, CARRIE L MAASKE N71W15160 PLAINVIEW DR MENOMONEE FALLS, WI, 53051	WAUPUN SCHOOL DISTRICT 6216 W10723 BLACKHAWK TR #5 UNIT 5 FIRST ADDENDUM TO GREEN BELL CONDOS & 1/15TH INTEREST IN COMMON ELEMENTS (CONDO AREA = 2.370 AC)	A	0.16	\$35,100	\$0	\$35,100						0.16		
018-1313-1531-007 01813131531007 JEFFREY D MAASKE, CARRIE L MAASKE N71W15160 PLAINVIEW DR MENOMONEE FALLS, WI, 53051	WAUPUN SCHOOL DISTRICT 6216 W10723 BLACKHAWK TR #6 UNIT 6 FIRST ADDENDUM TO GREEN BELL CONDOS & 1/15TH INTEREST IN COMMON ELEMENTS (CONDO AREA = 2.370 AC)	A	0.16	\$35,100	\$0	\$35,100						0.16		
018-1313-1531-008 01813131531008 DCS1 LLC 11101 W LAYTON AVE GREENFIELD, WI, 53228	WAUPUN SCHOOL DISTRICT 6216 W10723 BLACKHAWK TR #7 UNIT 7 FIRST ADDENDUM TO GREEN BELL CONDOS & 1/15TH INTEREST IN COMMON ELEMENTS (CONDO AREA = 2.370 AC)	A	0.16	\$35,100	\$0	\$35,100						0.16		
018-1313-1531-009 01813131531009 DCS1 LLC 11101 W LAYTON AVE GREENFIELD, WI, 53228	WAUPUN SCHOOL DISTRICT 6216 W10723 BLACKHAWK TR #8 UNIT 8 FIRST ADDENDUM TO GREEN BELL CONDOS & 1/15TH INTEREST IN COMMON ELEMENTS (CONDO AREA = 2.370 AC)	A	0.16	\$35,100	\$100	\$35,200						0.16		

YEAR
2023

State No.

ASSESSMENT ROLL FOR FOX LAKE Dodge COUNTYKEY TO
CODES1.A - RESIDENTIAL
2.B - COMMERCIAL
3.C - MANUFACTURING
4.D - AGRICULTURAL5.E - UNDEVELOPED
5m - AGRICULTURAL FOREST
6.F - PRODUCTIVE FOREST LANDS
7.G - OTHER1. PFC REG. ENTERED BEFORE 1/1/72
2. PFC REG. ENTERED AFTER 12/31/71
3. PFC SPECIAL CLASSIFICATION
4. COUNTY FOREST CROP
5. MFL OPEN ENTERED AFTER 2004
6. MFL CLOSED ENTERED AFTER 2004
7. MFL OPEN ENTERED BEFORE 2005
8. MFL CLOSED ENTERED BEFORE 20051. FEDERAL
2. STATE
3. COUNTY
4. OTHEREXEMPT FROM GEN.
PROPERTY TAX**TOTAL
ACRES
THIS
LINE**

PARCEL NUMBER	SCHOOL DIST.	VOL/PAGE - REG. DEEDS	TOTAL ACRES OF DESC.	ACREAGE & VALUE OF DESCRIPTION SUBJECT TO GENERAL PROPERTY TAX				6. MFL CLOSED ENTERED AFTER 2004 7. MFL OPEN ENTERED BEFORE 2005 8. MFL CLOSED ENTERED BEFORE 2005			EXEMPT FROM GEN. PROPERTY TAX		ACRES THIS LINE
NAME & ADDRESS		SEC. TN. RANGE DESCRIPTION OF PROPERTY	C O D E	ACRES	LAND VALUE	IMPROVEMENT VALUE	TOTAL VALUE	C O D E	ACRES	VALUE	C O D E	ACRES	
018-1313-1531-010 01813131531010 DCS1 LLC 11101 W LAYTON AVE GREENFIELD, WI, 53228	WAUPUN SCHOOL DISTRICT 6216	W10723 BLACKHAWK TR #9 UNIT 9 FIRST ADDENDUM TO GREEN BELL CONDOS & 1/15TH INTEREST IN COMMON ELEMENTS (CONDO AREA = 2.370 AC)	A	0.16	\$35,100	\$0	\$35,100						0.16
018-1313-1531-011 01813131531011 DCS1 LLC 11101 W LAYTON AVE GREENFIELD, WI, 53228	WAUPUN SCHOOL DISTRICT 6216	W10723 BLACKHAWK TR #10 UNIT 10 FIRST ADDENDUM TO GREEN BELL CONDOS & 1/15TH INTEREST IN COMMON ELEMENTS (CONDO AREA = 2.370 AC)	A	0.16	\$35,100	\$0	\$35,100						0.16
018-1313-1531-012 01813131531012 STEVEN G ALBRECHT, PATTI HILKER 316 BROOKSIDE DR UNIT 4 MAYVILLE, WI, 53050	WAUPUN SCHOOL DISTRICT 6216	W10723 BLACKHAWK TR #11 UNIT 11 FIRST ADDENDUM TO GREEN BELL CONDOS & 1/15TH INTEREST IN COMMON ELEMENTS (CONDO AREA = 2.370 AC)	A	0.16	\$35,100	\$40,900	\$76,000						0.16
018-1313-1531-013 01813131531013 ROBERT A WHITE, VICTORIA L WHITE W10723 BLACKHAWK TR # 12 FOX LAKE, WI, 53933	WAUPUN SCHOOL DISTRICT 6216	W10723 BLACKHAWK TR #12 UNIT 12 FIRST ADDENDUM TO GREEN BELL CONDOS & 1/15TH INTEREST IN COMMON ELEMENTS (CONDO AREA = 2.370 AC)	A	0.16	\$35,100	\$57,100	\$92,200						0.16

631

632

633

634

YEAR
2023

State No.

ASSESSMENT ROLL FOR FOX LAKE Dodge COUNTYKEY TO
CODES1.A - RESIDENTIAL
2.B - COMMERCIAL
3.C - MANUFACTURING
4.D - AGRICULTURAL5.E - UNDEVELOPED
5m - AGRICULTURAL FOREST
6.F - PRODUCTIVE FOREST LANDS
7.G - OTHER1. PFC REG. ENTERED BEFORE 1/1/72
2. PFC REG. ENTERED AFTER 12/31/71
3. PFC SPECIAL CLASSIFICATION
4. COUNTY FOREST CROP
5. MFL OPEN ENTERED AFTER 2004
6. MFL CLOSED ENTERED AFTER 2004
7. MFL OPEN ENTERED BEFORE 2005
8. MFL CLOSED ENTERED BEFORE 20051. FEDERAL
2. STATE
3. COUNTY
4. OTHEREXEMPT FROM GEN.
PROPERTY TAX**TOTAL
ACRES
THIS
LINE**

PARCEL NUMBER	SCHOOL DIST.	VOL/PAGE - REG. DEEDS	TOTAL ACRES OF DESC.	ACREAGE & VALUE OF DESCRIPTION SUBJECT TO GENERAL PROPERTY TAX							6. MFL CLOSED ENTERED AFTER 2004 7. MFL OPEN ENTERED BEFORE 2005 8. MFL CLOSED ENTERED BEFORE 2005		EXEMPT FROM GEN. PROPERTY TAX		ACRES THIS LINE
NAME & ADDRESS	SEC. TN. RANGE DESCRIPTION OF PROPERTY	C O D E	ACRES	LAND VALUE	IMPROVEMENT VALUE	TOTAL VALUE	C O D E	ACRES	VALUE	C O D E	ACRES				
018-1313-1531-014 01813131531014 JENNIFER AUNE, CARTER AUNE 2025 COACHLIGHT CT DELAFIELD, WI, 53018	WAUPUN SCHOOL DISTRICT 6216 W10723 BLACKHAWK TR #13 UNIT 13 FIRST ADDENDUM TO GREEN BELL CONDOS & 1/15TH INTEREST IN COMMON ELEMENTS (CONDO AREA = 2.370 AC)	A	0.16	\$35,100	\$6,600	\$41,700						0.16			
018-1313-1531-015 01813131531015 DOUGLAS P WHITE 1142 ELM LAWN ST WAUWATOSA, WI, 53213	WAUPUN SCHOOL DISTRICT 6216 W10723 BLACKHAWK TR #14 UNIT 14 FIRST ADDENDUM TO GREEN BELL CONDOS & 1/15TH INTEREST IN COMMON ELEMENTS (CONDO AREA = 2.370 AC)	A	0.16	\$35,100	\$300	\$35,400						0.16			
018-1313-1531-016 01813131531016 JEFFREY MAASKE, CARRIE MAASKE W10723 BLACKHAWK TRL #15 FOX LAKE, WI, 53933	WAUPUN SCHOOL DISTRICT 6216 W10723 BLACKHAWK TR #15 UNIT 15 FIRST ADDENDUM TO GREEN BELL CONDOS & 1/15TH INTEREST IN COMMON ELEMENTS (CONDO AREA = 2.370 AC)	A	0.16	\$35,100	\$116,400	\$151,500						0.16			
018-1313-1532-000 01813131532000 WILLIAM H & ELIZABETH E KRENTZ REVOCABLE TRUST DATED MAY 7 2012, JOYCE I MIELKE REVOCABLE TRUST N1265 COUNTY ROAD A MARKESAN, WI, 53946	WAUPUN SCHOOL DISTRICT 6216 W10833 COUNTY RD F NW1/4 SW1/4 SEC 15	D	40.00	\$13,800	\$0	\$13,800						40.00			

YEAR
2023

State No.

ASSESSMENT ROLL FOR FOX LAKE Dodge COUNTY

KEY TO
CODES1.A - RESIDENTIAL
2.B - COMMERCIAL
3.C - MANUFACTURING
4.D - AGRICULTURAL5.E - UNDEVELOPED
5m - AGRICULTURAL FOREST
6.F - PRODUCTIVE FOREST LANDS
7.G - OTHER1. PFC REG. ENTERED BEFORE 1/1/72
2. PFC REG. ENTERED AFTER 12/31/71
3. PFC SPECIAL CLASSIFICATION
4. COUNTY FOREST CROP
5. MFL OPEN ENTERED AFTER 2004
6. MFL CLOSED ENTERED AFTER 2004
7. MFL OPEN ENTERED BEFORE 2005
8. MFL CLOSED ENTERED BEFORE 20051. FEDERAL
2. STATE
3. COUNTY
4. OTHEREXEMPT FROM GEN.
PROPERTY TAXTOTAL
ACRES
THIS
LINE

PARCEL NUMBER	SCHOOL DIST.	VOL/PAGE - REG. DEEDS	TOTAL ACRES OF DESC.	ACREAGE & VALUE OF DESCRIPTION SUBJECT TO GENERAL PROPERTY TAX						6. MFL CLOSED ENTERED AFTER 2004 7. MFL OPEN ENTERED BEFORE 2005 8. MFL CLOSED ENTERED BEFORE 2005		EXEMPT FROM GEN. PROPERTY TAX		ACRES THIS LINE
NAME & ADDRESS		SEC. TN. RANGE DESCRIPTION OF PROPERTY	C O D E	ACRES	LAND VALUE	IMPROVEMENT VALUE	TOTAL VALUE	C O D E	ACRES	VALUE	C O D E	ACRES		
018-1313-1533-000 01813131533000	WAUPUN SCHOOL DISTRICT 6216	BLACKHAWK TR N1/2 SW1/4 SW1/4 SEC 15 EX THAT PT PARCEL C CSM IN V4 P325 LYG IN SD N1/2	D E	16.00 3.21	\$5,500 \$3,200	\$0 \$0	\$5,500 \$3,200						19.21	
WILLIAM H & ELIZABETH E KRENTZ REVOCABLE TRUST DATED MAY 7 2012, JOYCE I MIELKE REVOCABLE TRUST N1265 COUNTY ROAD A MARKESAN, WI, 53946														
		Parcel Total		19.21	\$8,700	\$0	\$8,700		0.00	\$0		0.00		
018-1313-1533-002 01813131533002	WAUPUN SCHOOL DISTRICT 6216	W10780 BLACKHAWK TR THAT PT OF PARCEL C CSM IN V4 P325 LYG IN N1/2 OF SW1/4 SW1/4 SEC 15 (BEING THAT PT SD PARCEL C NOT IN LAKE DISTRICT)	A	1.51	\$11,700	\$0	\$11,700						1.51	
RODNEY VANTASSEL 3840 RIDGEVIEW CT COLGATE, WI, 53017														
018-1313-1533-003 01813131533003	WAUPUN SCHOOL DISTRICT 6216	BLACKHAWK TR S1/2 OF SW1/4 SW1/4 SEC 15 EX THAT PT OF CSM V1 P281 LYG IN SD S1/2 & EX THAT PT OF CSM V4 P325 LYG IN SD S1/2	D	2.61	\$900	\$0	\$900						2.61	
WILLIAM H & ELIZABETH E KRENTZ REVOCABLE TRUST DATED MAY 7 2012, JOYCE I MIELKE REVOCABLE TRUST N1265 COUNTY ROAD A MARKESAN, WI, 53946														
018-1313-1533-004 01813131533004	WAUPUN SCHOOL DISTRICT 6216	BLACKHAWK TR PARCEL C OF CSM IN V4 P325 BEING PT SW1/4 SW1/4 & PT GL 3 SEC 15 & PT GL'S 1 & 2 SEC 22 EX THAT PT LYG IN N1/2 OF SD SW1/4 SW1/4	E E	13.30 7.48	\$13,300 \$29,900	\$0 \$0	\$13,300 \$29,900						20.78	
RODNEY VANTASSEL 3840 RIDGEVIEW CT COLGATE, WI, 53017														

YEAR
2023

State No.

ASSESSMENT ROLL FOR FOX LAKE Dodge COUNTY

KEY TO
CODES1.A - RESIDENTIAL
2.B - COMMERCIAL
3.C - MANUFACTURING
4.D - AGRICULTURAL5.E - UNDEVELOPED
5m - AGRICULTURAL FOREST
6.F - PRODUCTIVE FOREST LANDS
7.G - OTHER1. PFC REG. ENTERED BEFORE 1/1/72
2. PFC REG. ENTERED AFTER 12/31/71
3. PFC SPECIAL CLASSIFICATION
4. COUNTY FOREST CROP
5. MFL OPEN ENTERED AFTER 2004
6. MFL CLOSED ENTERED AFTER 2004
7. MFL OPEN ENTERED BEFORE 2005
8. MFL CLOSED ENTERED BEFORE 20051. FEDERAL
2. STATE
3. COUNTY
4. OTHEREXEMPT FROM GEN.
PROPERTY TAXTOTAL
ACRES
THIS
LINE

PARCEL NUMBER	SCHOOL DIST.	VOL/PAGE - REG. DEEDS	TOTAL ACRES OF DESC.	ACREAGE & VALUE OF DESCRIPTION SUBJECT TO GENERAL PROPERTY TAX						6. MFL CLOSED ENTERED AFTER 2004 7. MFL OPEN ENTERED BEFORE 2005 8. MFL CLOSED ENTERED BEFORE 2005		EXEMPT FROM GEN. PROPERTY TAX		ACRES THIS LINE
NAME & ADDRESS		SEC. TN. RANGE DESCRIPTION OF PROPERTY	C O D E	ACRES	LAND VALUE	IMPROVEMENT VALUE	TOTAL VALUE	C O D E	ACRES	VALUE	C O D E	ACRES		
		Parcel Total		20.78	\$43,200	\$0	\$43,200		0.00	\$0		0.00		
018-1313-1534-000 01813131534000	WAUPUN SCHOOL DISTRICT 6216	0 PT SE1/4 SW1/4 SEC 15 BEING REPLAT OF HILL CREST GARDENS EX LOTS 103,104,105 & 106 EX HWY DESC IN V207 P56	E D	0.78 19.00	\$800 \$6,600	\$0 \$0	\$800 \$6,600						19.78	
DALE A PAUL W10673 COUNTY ROAD F FOX LAKE, WI, 53933		Parcel Total		19.78	\$7,400	\$0	\$7,400		0.00	\$0		0.00		
018-1313-1534-001 01813131534001	WAUPUN SCHOOL DISTRICT 6216	W10725 BLACKHAWK TR LOT 1 CSM 3234 IN V19 P101 BEING PT GL 3 SEC 15	A	0.33	\$152,300	\$157,800	\$310,100						0.33	
MICHAEL WHITTAKER W380N6069 N LAKE RD OCONOMOWOC, WI, 53066														
018-1313-1534-002 01813131534002	WAUPUN SCHOOL DISTRICT 6216	0 LOT 3 ROBERT'S & GAMBLE'S PLAT OF MAPLE BEACH	A	0.35	\$129,400	\$0	\$129,400						0.35	
EDWARD J GRANNEMAN, KRISTINE A GRANNEMAN 836 S 76TH ST WEST ALLIS, WI, 53214														
018-1313-1534-003 01813131534003	WAUPUN SCHOOL DISTRICT 6216	W10729 BLACKHAWK TR LOT 4 ROBERT'S & GAMBLE'S PLAT OF MAPLE BEACH EX HWY DESC IN V207 P47	A	0.37	\$129,400	\$83,000	\$212,400						0.37	
EDWARD J GRANNEMAN, KRISTINE A GRANNEMAN 836 S 76TH ST WEST ALLIS, WI, 53214														

643

644

645

646

YEAR
2023

State No.

ASSESSMENT ROLL FOR FOX LAKE Dodge COUNTYKEY TO
CODES1.A - RESIDENTIAL
2.B - COMMERCIAL
3.C - MANUFACTURING
4.D - AGRICULTURAL5.E - UNDEVELOPED
5m - AGRICULTURAL FOREST
6.F - PRODUCTIVE FOREST LANDS
7.G - OTHER1. PFC REG. ENTERED BEFORE 1/1/72
2. PFC REG. ENTERED AFTER 12/31/71
3. PFC SPECIAL CLASSIFICATION
4. COUNTY FOREST CROP
5. MFL OPEN ENTERED AFTER 2004
6. MFL CLOSED ENTERED AFTER 2004
7. MFL OPEN ENTERED BEFORE 2005
8. MFL CLOSED ENTERED BEFORE 20051. FEDERAL
2. STATE
3. COUNTY
4. OTHEREXEMPT FROM GEN.
PROPERTY TAX**TOTAL
ACRES
THIS
LINE**

PARCEL NUMBER	SCHOOL DIST.	VOL/PAGE - REG. DEEDS	TOTAL ACRES OF DESC.	ACREAGE & VALUE OF DESCRIPTION SUBJECT TO GENERAL PROPERTY TAX						6. MFL CLOSED ENTERED AFTER 2004 7. MFL OPEN ENTERED BEFORE 2005 8. MFL CLOSED ENTERED BEFORE 2005		EXEMPT FROM GEN. PROPERTY TAX		ACRES THIS LINE
NAME & ADDRESS	SEC. TN. RANGE DESCRIPTION OF PROPERTY	C O D E	ACRES	LAND VALUE	IMPROVEMENT VALUE	TOTAL VALUE	C O D E	ACRES	VALUE	C O D E	ACRES			
018-1313-1534-005 01813131534005 JUDITH A FLEISS, MICHAEL PECKMAN N104 W16239 DONGES BAY GERMANTOWN, WI, 53022	WAUPUN SCHOOL DISTRICT 6216 W10735 BLACKHAWK TR LOTS 5 & 6 ROBERT'S & GAMBLE'S PLAT OF MAPLE BEACH EX W 17 FT FOR HWY AS DESC IN V207 P48	A	0.75	\$224,000	\$251,400	\$475,400						0.75		
018-1313-1534-007 01813131534007 MARK A DUNCAN, DIANE J DUNCAN 41W039 KINGSTON CT SAINT CHARLES, IL, 60175	WAUPUN SCHOOL DISTRICT 6216 W10737 BLACKHAWK TR LOT 7 ROBERT'S & GAMBLE'S PLAT OF MAPLE BEACH EX HWY DESC IN V207 P49	A	0.32	\$152,300	\$196,600	\$348,900						0.32		
018-1313-1534-008 01813131534008 JAMES A MUELLER, DEBRA S MUELLER W10739 BLACKHAWK TR FOX LAKE, WI, 53933	WAUPUN SCHOOL DISTRICT 6216 W10739 BLACKHAWK TR LOT 8 ROBERT'S & GAMBLE'S PLAT OF MAPLE BEACH EX HWY DESC IN V207 P49	A	0.31	\$152,300	\$276,800	\$429,100						0.31		
018-1313-1534-009 01813131534009 JOHN R ZAK, SHARON M ZAK W10743 BLACKHAWK TR FOX LAKE, WI, 53933	WAUPUN SCHOOL DISTRICT 6216 W10743 BLACKHAWK TR LOTS 9 & 10 ROBERT'S & GAMBLE'S PLAT OF MAPLE BEACH	A	0.70	\$215,700	\$321,900	\$537,600						0.70		

YEAR
2023

State No.

ASSESSMENT ROLL FOR FOX LAKE Dodge COUNTY

KEY TO
CODES1.A - RESIDENTIAL
2.B - COMMERCIAL
3.C - MANUFACTURING
4.D - AGRICULTURAL5.E - UNDEVELOPED
5m - AGRICULTURAL FOREST
6.F - PRODUCTIVE FOREST LANDS
7.G - OTHER1. PFC REG. ENTERED BEFORE 1/1/72
2. PFC REG. ENTERED AFTER 12/31/71
3. PFC SPECIAL CLASSIFICATION
4. COUNTY FOREST CROP
5. MFL OPEN ENTERED AFTER 2004
6. MFL CLOSED ENTERED AFTER 2004
7. MFL OPEN ENTERED BEFORE 2005
8. MFL CLOSED ENTERED BEFORE 20051. FEDERAL
2. STATE
3. COUNTY
4. OTHEREXEMPT FROM GEN.
PROPERTY TAXTOTAL
ACRES
THIS
LINE

PARCEL NUMBER	SCHOOL DIST.	VOL/PAGE - REG. DEEDS	TOTAL ACRES OF DESC.	ACREAGE & VALUE OF DESCRIPTION SUBJECT TO GENERAL PROPERTY TAX				6. MFL CLOSED ENTERED AFTER 2004 7. MFL OPEN ENTERED BEFORE 2005 8. MFL CLOSED ENTERED BEFORE 2005			EXEMPT FROM GEN. PROPERTY TAX		ACRES THIS LINE
NAME & ADDRESS		SEC. TN. RANGE DESCRIPTION OF PROPERTY	C O D E	ACRES	LAND VALUE	IMPROVEMENT VALUE	TOTAL VALUE	C O D E	ACRES	VALUE	C O D E	ACRES	
018-1313-1534-010 01813131534010 C/O JARED A HOMAN THE MONKEY POD LLC 320 W HAWTHORNE DR WAUPUN, WI, 53963	WAUPUN SCHOOL DISTRICT 6216	W10745 BLACKHAWK TR DOC# 1215231 IN ERROR LOT 11 & NLY 5 FT OF LOT 12 ROBERT'S & GAMBLE'S PLAT OF MAPLE BEACH EX HWY DESC IN V207 P50 EX HWY DESC IN V207 P56	A	0.32	\$164,800	\$239,100	\$403,900						0.32
018-1313-1534-011 01813131534011 ANTHONY J HUIZENGA JR, JILENE R HUIZENGA W1315 COUNTY ROAD P CAMBRIA, WI, 53923	WAUPUN SCHOOL DISTRICT 6216	W10749 BLACKHAWK TR LOT 12 & NELY 1/2 OF LOT 13 ROBERT'S & GAMBLE'S PLAT OF MAPLE BEACH EX N 5 FT OF SD LOT 12 EX HWY DESC IN V207 P50	A	0.40	\$189,000	\$220,200	\$409,200						0.40
018-1313-1534-012 01813131534012 BARRY CYMERMAN, JILL CYMERMAN 2522 N SUMMIT AVE MILWAUKEE, WI, 53211	WAUPUN SCHOOL DISTRICT 6216	W10753 BLACKHAWK TR SLY 1/2 OF LOT 13, ALL OF LOT 14 & NLY 1/2 OF LOT 15 ROBERT'S & GAMBLE'S PLAT OF MAPLE BEACH EX WLY 17 FT AS DESC IN V207 P51	A	0.69	\$215,600	\$186,600	\$402,200						0.69
018-1313-1534-013 01813131534013 ROBERT L SHAW, TAMARA J SHAW 9718 PALM DR BAYTOWN, TX, 77523	WAUPUN SCHOOL DISTRICT 6216	W10757 BLACKHAWK TR S1/2 OF LOT 15 & ALL OF LOT 16 ROBERT'S & GAMBLE'S PLAT OF MAPLE BEACH EX HWY DESC IN V207 P51	A	0.44	\$198,800	\$338,900	\$537,700						0.44

YEAR
2023

State No.

ASSESSMENT ROLL FOR FOX LAKE Dodge COUNTY

KEY TO
CODES1.A - RESIDENTIAL
2.B - COMMERCIAL
3.C - MANUFACTURING
4.D - AGRICULTURAL5.E - UNDEVELOPED
5m - AGRICULTURAL FOREST
6.F - PRODUCTIVE FOREST LANDS
7.G - OTHER1. PFC REG. ENTERED BEFORE 1/1/72
2. PFC REG. ENTERED AFTER 12/31/71
3. PFC SPECIAL CLASSIFICATION
4. COUNTY FOREST CROP
5. MFL OPEN ENTERED AFTER 2004
6. MFL CLOSED ENTERED AFTER 2004
7. MFL OPEN ENTERED BEFORE 2005
8. MFL CLOSED ENTERED BEFORE 20051. FEDERAL
2. STATE
3. COUNTY
4. OTHEREXEMPT FROM GEN.
PROPERTY TAXTOTAL
ACRES
THIS
LINE

PARCEL NUMBER	SCHOOL DIST.	VOL/PAGE - REG. DEEDS	TOTAL ACRES OF DESC.	ACREAGE & VALUE OF DESCRIPTION SUBJECT TO GENERAL PROPERTY TAX						6. MFL CLOSED ENTERED AFTER 2004 7. MFL OPEN ENTERED BEFORE 2005 8. MFL CLOSED ENTERED BEFORE 2005		EXEMPT FROM GEN. PROPERTY TAX		ACRES THIS LINE
NAME & ADDRESS		SEC. TN. RANGE DESCRIPTION OF PROPERTY	C O D E	ACRES	LAND VALUE	IMPROVEMENT VALUE	TOTAL VALUE	C O D E	ACRES	VALUE	C O D E	ACRES		
018-1313-1534-014 01813131534014 SCOTT E WALIS TRUST 441 ANGELO LN LISLE, IL, 60532	WAUPUN SCHOOL DISTRICT 6216	W10759 BLACKHAWK TR LOTS 17 & 18 ROBERT'S & GAMBLE'S PLAT OF MAPLE BEACH EX HWY DESC IN V207 P52 EX HWY DESC IN V207 P53	A	0.58	\$215,700	\$347,800	\$563,500						0.58	
018-1313-1534-015 01813131534015 WILLIAM C GUTEKUNST, GUTEKUNST TRUST DATED JUNE 16 2005 9 GLENMORE AVE TRENTON, NJ, 08638	WAUPUN SCHOOL DISTRICT 6216	W10763 BLACKHAWK TR LOTS 19 & 20 ROBERT'S & GAMBLE'S PLAT OF MAPLE BEACH	A	0.60	\$215,700	\$94,000	\$309,700						0.60	
018-1313-1534-016 01813131534016 RALPH G SWANSON 10310 VILLAGE CIRCLE DR #203 PALOS PARK, IL, 60464	WAUPUN SCHOOL DISTRICT 6216	W10769 BLACKHAWK TR LOTS 21 & 22 ROBERT'S & GAMBLE'S PLAT OF MAPLE BEACH ALSO THAT PT SE1/4 SW1/4 SEC 15 AS DESC IN V183 P258 EX HWY DESC IN V207 P54	A	0.55	\$215,700	\$115,700	\$331,400						0.55	
018-1313-1534-017 01813131534017 WALTER H SCHWARZ, SUSAN L SCHWARZ 3095 S STIGLER RD NEW BERLIN, WI, 53146	WAUPUN SCHOOL DISTRICT 6216	W10773 BLACKHAWK TR LOTS 23 & 24 ROBERT'S & GAMBLE'S PLAT OF MAPLE BEACH ALSO PT SE1/4 SW1/4 SEC 15 COM NW COR OF LOT 25 SD PLAT TH N 137 FT TH SWLY TO A PT LYG 33 FT W OF NW COR SD LOT 23 TH S 107 FT TH E 33 FT TO POB EX HWY DESC IN V207 P55	A	0.59	\$215,700	\$371,100	\$586,800						0.59	

YEAR
2023

State No.

ASSESSMENT ROLL FOR FOX LAKE Dodge COUNTY

KEY TO
CODES1.A - RESIDENTIAL
2.B - COMMERCIAL
3.C - MANUFACTURING
4.D - AGRICULTURAL5.E - UNDEVELOPED
5m - AGRICULTURAL FOREST
6.F - PRODUCTIVE FOREST LANDS
7.G - OTHER1. PFC REG. ENTERED BEFORE 1/1/72
2. PFC REG. ENTERED AFTER 12/31/71
3. PFC SPECIAL CLASSIFICATION
4. COUNTY FOREST CROP
5. MFL OPEN ENTERED AFTER 2004
6. MFL CLOSED ENTERED AFTER 2004
7. MFL OPEN ENTERED BEFORE 2005
8. MFL CLOSED ENTERED BEFORE 20051. FEDERAL
2. STATE
3. COUNTY
4. OTHEREXEMPT FROM GEN.
PROPERTY TAXTOTAL
ACRES
THIS
LINE

PARCEL NUMBER	SCHOOL DIST.	VOL/PAGE - REG. DEEDS	TOTAL ACRES OF DESC.	ACREAGE & VALUE OF DESCRIPTION SUBJECT TO GENERAL PROPERTY TAX				6. MFL CLOSED ENTERED AFTER 2004 7. MFL OPEN ENTERED BEFORE 2005 8. MFL CLOSED ENTERED BEFORE 2005			EXEMPT FROM GEN. PROPERTY TAX		ACRES THIS LINE
NAME & ADDRESS	SEC. TN. RANGE DESCRIPTION OF PROPERTY	C O D E	ACRES	LAND VALUE	IMPROVEMENT VALUE	TOTAL VALUE	C O D E	ACRES	VALUE	C O D E	ACRES		
018-1313-1541-001 01813131541001 WINGERS HAYES LIVING TRUST DATED MAY 21 2019 W10551 BLACKHAWK TR FOX LAKE, WI, 53933	WAUPUN SCHOOL DISTRICT 6216 W10551 BLACKHAWK TR PT GL 1 SEC 15 & PT LOT 1 W G JONES NORTH SHORE LOTS AS DESC IN V427 P479	B	1.10	\$235,600	\$221,100	\$456,700						1.10	
018-1313-1541-002 01813131541002 DONA A TURGEON 5700 BAYSHORE RD # 712 PALMETTO, FL, 34221	WAUPUN SCHOOL DISTRICT 6216 W10595 BLACKHAWK TR THAT PT GL 1 IN NE1/4 SE1/4 SEC 15 AS DESC IN V434 P491 (INCLUDING ROW DESC IN V453 P660) EX PARC DESC IN V454 P368	A	0.49	\$30,400	\$66,800	\$97,200						0.49	
018-1313-1541-003 01813131541003 SCOTT B RUPPRECHT, OLIVIA A RUPPRECHT W10599 BLACKHAWK TR FOX LAKE, WI, 53933	WAUPUN SCHOOL DISTRICT 6216 W10599 BLACKHAWK TR THAT PT GL 1 (ALSO DESC AS NE1/4 SE1/4) SEC 15 AS DESC IN V384 P490 ALSO THAT PT SD GL 1 AS DESC IN V720 P369	B	1.08	\$122,500	\$187,500	\$310,000						1.08	
018-1313-1541-004 01813131541004 KRISTAL N FRAMNES W10591 BLACKHAWK TR FOX LAKE, WI, 53933	WAUPUN SCHOOL DISTRICT 6216 W10591 BLACKHAWK TR THAT PT GL 1 IN NE1/4 SE1/4 SEC 15 AS DESC IN V369 P464 ALSO THAT PT SD GL 1 AS DESC IN V454 P368	B	0.34	\$135,300	\$197,500	\$332,800						0.34	

YEAR
2023

State No.

ASSESSMENT ROLL FOR FOX LAKE Dodge COUNTY

KEY TO
CODES1.A - RESIDENTIAL
2.B - COMMERCIAL
3.C - MANUFACTURING
4.D - AGRICULTURAL5.E - UNDEVELOPED
5m - AGRICULTURAL FOREST
6.F - PRODUCTIVE FOREST LANDS
7.G - OTHER1. PFC REG. ENTERED BEFORE 1/1/72
2. PFC REG. ENTERED AFTER 12/31/71
3. PFC SPECIAL CLASSIFICATION
4. COUNTY FOREST CROP
5. MFL OPEN ENTERED AFTER 2004
6. MFL CLOSED ENTERED AFTER 2004
7. MFL OPEN ENTERED BEFORE 2005
8. MFL CLOSED ENTERED BEFORE 20051. FEDERAL
2. STATE
3. COUNTY
4. OTHEREXEMPT FROM GEN.
PROPERTY TAXTOTAL
ACRES
THIS
LINE

PARCEL NUMBER	SCHOOL DIST.	VOL/PAGE - REG. DEEDS	TOTAL ACRES OF DESC.	ACREAGE & VALUE OF DESCRIPTION SUBJECT TO GENERAL PROPERTY TAX								EXEMPT FROM GEN. PROPERTY TAX		TOTAL ACRES THIS LINE
NAME & ADDRESS	SEC. TN. RANGE DESCRIPTION OF PROPERTY	C O D E	ACRES	LAND VALUE	IMPROVEMENT VALUE	TOTAL VALUE	C O D E	ACRES	VALUE	C O D E	ACRES			
663 018-1313-1541-005 01813131541005 BENJAMIN J HARTT, JENNIFER D HARTT W10585 BLACKHAWK TR FOX LAKE, WI, 53933	WAUPUN SCHOOL DISTRICT 6216 W10585 BLACKHAWK TR PT E1/2 SE1/4 SEC 15 AS DESC IN V283 P330	A	0.66	\$176,400	\$288,800	\$465,200								0.66
664 018-1313-1541-006 01813131541006 CHAD E & TRACY A SPOTTS REVOCABLE TRUST DATED FEBRUARY 6 2018 W5722 BUEHLER RD MONROE, WI, 53566	WAUPUN SCHOOL DISTRICT 6216 W10581 BLACKHAWK TR PT LOTS 1, 2 & 3 JOHN KOEGELS SUMMER RESORT ADD AS DESC IN V235 P61	A	0.62	\$192,500	\$195,400	\$387,900								0.62
665 018-1313-1541-007 01813131541007 CLIFFORD L & MARILYN M KRENTZ DECLARATION OF TRUST DATED SEPTEMBER 15 2004 W10577 BLACKHAWK TR FOX LAKE, WI, 53933	WAUPUN SCHOOL DISTRICT 6216 W10577 BLACKHAWK TR PT OF LOTS 1, 2, 3 & 4 JOHN KOEGEL'S SUMMER RESORT ADD AS DESC IN V380 P420 ALSO THAT PT LOTS 2, 3, 4, 5 & 6 SD PLAT AS DESC IN V509 P386	A	0.77	\$230,000	\$303,300	\$533,300								0.77
666 018-1313-1541-009 01813131541009 DAVID A PAPPAS, KRISTI D PAPPAS W10565 BLACKHAWK TR FOX LAKE, WI, 53933	WAUPUN SCHOOL DISTRICT 6216 W10565 BLACKHAWK TR LOT 1 CSM 5841 IN V39 P25 BEING PT LOTS 3, 4, 5 & 6 AND ALL OF LOTS 7 & 8 JOHN KOEGEL'S SUMMER RESORT ADD	A	0.92	\$352,400	\$1,847,600	\$2,200,000								0.92

YEAR
2023

State No.

ASSESSMENT ROLL FOR FOX LAKE Dodge COUNTY

KEY TO
CODES1.A - RESIDENTIAL
2.B - COMMERCIAL
3.C - MANUFACTURING
4.D - AGRICULTURAL5.E - UNDEVELOPED
5m - AGRICULTURAL FOREST
6.F - PRODUCTIVE FOREST LANDS
7.G - OTHER1. PFC REG. ENTERED BEFORE 1/1/72
2. PFC REG. ENTERED AFTER 12/31/71
3. PFC SPECIAL CLASSIFICATION
4. COUNTY FOREST CROP
5. MFL OPEN ENTERED AFTER 2004
6. MFL CLOSED ENTERED AFTER 2004
7. MFL OPEN ENTERED BEFORE 2005
8. MFL CLOSED ENTERED BEFORE 20051. FEDERAL
2. STATE
3. COUNTY
4. OTHEREXEMPT FROM GEN.
PROPERTY TAXTOTAL
ACRES
THIS
LINE

PARCEL NUMBER	SCHOOL DIST.	VOL/PAGE - REG. DEEDS	TOTAL ACRES OF DESC.	ACREAGE & VALUE OF DESCRIPTION SUBJECT TO GENERAL PROPERTY TAX						6. MFL CLOSED ENTERED AFTER 2004 7. MFL OPEN ENTERED BEFORE 2005 8. MFL CLOSED ENTERED BEFORE 2005		EXEMPT FROM GEN. PROPERTY TAX		ACRES THIS LINE
NAME & ADDRESS	SEC. TN. RANGE DESCRIPTION OF PROPERTY	C O D E	ACRES	LAND VALUE	IMPROVEMENT VALUE	TOTAL VALUE	C O D E	ACRES	VALUE	C O D E	ACRES			
018-1313-1542-000 01813131542000 DALE PAUL, LAURA HELMER W10673 COUNTY ROAD F FOX LAKE, WI, 53933	WAUPUN SCHOOL DISTRICT 6216 0 THAT PT OF NW1/4 SE1/4 SEC 15 LYG N OF BLACKHAWK TR	D	12.86	\$4,500	\$0	\$4,500							12.86	
018-1313-1542-001 01813131542001 KOREY D POST, SARAH M POST W10601 BLACKHAWK TR FOX LAKE, WI, 53933	WAUPUN SCHOOL DISTRICT 6216 W10601 BLACKHAWK TR PT NW1/4 SE1/4 SEC 15 AS DESC IN V303 P335	A	0.67	\$182,600	\$135,300	\$317,900							0.67	
018-1313-1542-002 01813131542002 LONE OAK ENTERPRISES LLC W10605 BLACKHAWK TRL FOX LAKE, WI, 53933	WAUPUN SCHOOL DISTRICT 6216 W10605 BLACKHAWK TR PT NW1/4 SE1/4 SEC 15 AS DESC IN V302 P253	B	1.32	\$175,800	\$524,200	\$700,000							1.32	
018-1313-1542-003 01813131542003 PAULA J DREYER W10617 BLACKHAWK TR FOX LAKE, WI, 53933	WAUPUN SCHOOL DISTRICT 6216 W10617 BLACKHAWK TR PARC 2 CSM V3 P143 BEING PT NW1/4 SE1/4 SEC 15	A	0.46	\$45,200	\$146,600	\$191,800							0.46	

YEAR
2023

State No.

ASSESSMENT ROLL FOR FOX LAKE Dodge COUNTY

KEY TO
CODES1.A - RESIDENTIAL
2.B - COMMERCIAL
3.C - MANUFACTURING
4.D - AGRICULTURAL5.E - UNDEVELOPED
5m - AGRICULTURAL FOREST
6.F - PRODUCTIVE FOREST LANDS
7.G - OTHER1. PFC REG. ENTERED BEFORE 1/1/72
2. PFC REG. ENTERED AFTER 12/31/71
3. PFC SPECIAL CLASSIFICATION
4. COUNTY FOREST CROP
5. MFL OPEN ENTERED AFTER 2004
6. MFL CLOSED ENTERED AFTER 2004
7. MFL OPEN ENTERED BEFORE 2005
8. MFL CLOSED ENTERED BEFORE 20051. FEDERAL
2. STATE
3. COUNTY
4. OTHEREXEMPT FROM GEN.
PROPERTY TAXTOTAL
ACRES
THIS
LINE

PARCEL NUMBER	SCHOOL DIST.	VOL/PAGE - REG. DEEDS	TOTAL ACRES OF DESC.	ACREAGE & VALUE OF DESCRIPTION SUBJECT TO GENERAL PROPERTY TAX								EXEMPT FROM GEN. PROPERTY TAX		TOTAL ACRES THIS LINE
NAME & ADDRESS	SEC. TN. RANGE DESCRIPTION OF PROPERTY	C O D E	ACRES	LAND VALUE	IMPROVEMENT VALUE	TOTAL VALUE	C O D E	ACRES	VALUE	C O D E	ACRES			
671 018-1313-1542-006 01813131542006 CHARLES H LOMAS JR, PATTI R LOMAS 7871 S SCEPTER DR UNIT #6 FRANKLIN, WI, 53132	WAUPUN SCHOOL DISTRICT 6216 W10629 BLACKHAWK TR THAT PT OF W1/2 SE1/4 SEC 15 AS DESC IN DOC# 1029434 & 1029432 (ALL AS DESC IN V303 P632)	A	1.21	\$231,000	\$223,000	\$454,000								1.21
672 018-1313-1542-007 01813131542007 JAMES E & VICKI J FROHMADER JOINT IRREVOCABLE LIVING TRUST DATED MARCH 27 2015 203 S SANBORN AVE JEFFERSON, WI, 53549	WAUPUN SCHOOL DISTRICT 6216 W10637 BLACKHAWK TR PT NW1/4 SE1/4 SEC 15 AS DESC IN V238 P626	A	0.85	\$152,300	\$228,200	\$380,500								0.85
673 018-1313-1542-008 01813131542008 CHRISTOPHER J ZAHNLE, STACEY L ZAHNLE 26710 W LINDEN RD ANTIOCH, IL, 60002	WAUPUN SCHOOL DISTRICT 6216 W10641 BLACKHAWK TR PT NW1/4 SE1/4 SEC 15 COM 597.96 FT W OF E LN OF NW1/4 SE1/4 & 1082.40 FT S OF E-W 1/4 LN SEC 15 WHICH POB IS ON SHORE LN OF FOX LAKE, TH N 748.44 FT TH W 50 FT TH S TO N SHORE OF FOX LAKE TH NELY ALG SD N SHORE TO POB	A	0.50	\$152,300	\$144,400	\$296,700								0.50
674 018-1313-1542-009 01813131542009 JENNIFER L GARCIA, ANTHONY M GARCIA 411 N MAPLE ST MOUNT PROSPECT, IL, 60056	WAUPUN SCHOOL DISTRICT 6216 W10643 BLACKHAWK TR THAT PT GL 2 (IN W1/2 SE1/4 SEC 15) AS DESC IN V309 P27	A	0.50	\$127,800	\$229,300	\$357,100								0.50

YEAR
2023

State No.

ASSESSMENT ROLL FOR FOX LAKE Dodge COUNTY

KEY TO
CODES1.A - RESIDENTIAL
2.B - COMMERCIAL
3.C - MANUFACTURING
4.D - AGRICULTURAL5.E - UNDEVELOPED
5m - AGRICULTURAL FOREST
6.F - PRODUCTIVE FOREST LANDS
7.G - OTHER1. PFC REG. ENTERED BEFORE 1/1/72
2. PFC REG. ENTERED AFTER 12/31/71
3. PFC SPECIAL CLASSIFICATION
4. COUNTY FOREST CROP
5. MFL OPEN ENTERED AFTER 2004
6. MFL CLOSED ENTERED AFTER 2004
7. MFL OPEN ENTERED BEFORE 2005
8. MFL CLOSED ENTERED BEFORE 20051. FEDERAL
2. STATE
3. COUNTY
4. OTHEREXEMPT FROM GEN.
PROPERTY TAXTOTAL
ACRES
THIS
LINE

PARCEL NUMBER	SCHOOL DIST.	VOL/PAGE - REG. DEEDS	TOTAL ACRES OF DESC.	ACREAGE & VALUE OF DESCRIPTION SUBJECT TO GENERAL PROPERTY TAX							6. MFL CLOSED ENTERED AFTER 2004 7. MFL OPEN ENTERED BEFORE 2005 8. MFL CLOSED ENTERED BEFORE 2005		EXEMPT FROM GEN. PROPERTY TAX		ACRES THIS LINE
NAME & ADDRESS	SEC. TN. RANGE DESCRIPTION OF PROPERTY	C O D E	ACRES	LAND VALUE	IMPROVEMENT VALUE	TOTAL VALUE	C O D E	ACRES	VALUE	C O D E	ACRES				
018-1313-1542-010 01813131542010 KENNETH M BABROS, THERESA BABROS W10647 BLACKHAWK TR FOX LAKE, WI, 53933	WAUPUN SCHOOL DISTRICT 6216 W10647 BLACKHAWK TR PT GOVT LOT 2 SEC 15 AS DESC IN V261 P387	A	0.75	\$142,000	\$128,900	\$270,900							0.75		
018-1313-1542-011 01813131542011 KYLE W WHITE W10651 BLACKHAWK TR FOX LAKE, WI, 53933	WAUPUN SCHOOL DISTRICT 6216 W10651 BLACKHAWK TR PT GL 2 IN W1/2 SE1/4 SEC 15 AS DESC IN V256 P20	A	0.75	\$152,300	\$164,800	\$317,100							0.75		
018-1313-1542-012 01813131542012 LIBERTY LLC W320 S3738 KAMPS CT WAUKESHA, WI, 53189	WAUPUN SCHOOL DISTRICT 6216 W10659 BLACKHAWK TR LOT 1 CSM 4785 IN V30 P282 BEING PT GL 2 SEC 15 EX PARC DESC IN DOC# 1214928 (NOW AS DESC IN DOC# 1260611 BEING CORRECTION OF DOC# 1259720)	A	1.75	\$225,000	\$195,900	\$420,900							1.75		
018-1313-1542-013 01813131542013 ROBERT G MURPHY, SANDRA J MURPHY 274 N MICHIGAN AVE ELMHURST, IL, 60126	WAUPUN SCHOOL DISTRICT 6216 W10663 BLACKHAWK TR THAT PT GL 2 SEC 15 AS DESC IN V179 P506 EX HWY DESC IN V207 P43 ALSO THAT PT SD GL 2 AS DESC IN V252 P586 ALSO THAT PT LOT 1 CSM 4785 IN V30 P282 AS DESC IN DOC# 1214928 & BEING PT SD GL 2	A	0.76	\$72,500	\$86,000	\$158,500							0.76		

YEAR
2023

State No.

ASSESSMENT ROLL FOR FOX LAKE Dodge COUNTY

KEY TO
CODES1.A - RESIDENTIAL
2.B - COMMERCIAL
3.C - MANUFACTURING
4.D - AGRICULTURAL5.E - UNDEVELOPED
5m - AGRICULTURAL FOREST
6.F - PRODUCTIVE FOREST LANDS
7.G - OTHER1. PFC REG. ENTERED BEFORE 1/1/72
2. PFC REG. ENTERED AFTER 12/31/71
3. PFC SPECIAL CLASSIFICATION
4. COUNTY FOREST CROP
5. MFL OPEN ENTERED AFTER 2004
6. MFL CLOSED ENTERED AFTER 2004
7. MFL OPEN ENTERED BEFORE 2005
8. MFL CLOSED ENTERED BEFORE 20051. FEDERAL
2. STATE
3. COUNTY
4. OTHEREXEMPT FROM GEN.
PROPERTY TAXTOTAL
ACRES
THIS
LINE

PARCEL NUMBER	SCHOOL DIST.	VOL/PAGE - REG. DEEDS	TOTAL ACRES OF DESC.	ACREAGE & VALUE OF DESCRIPTION SUBJECT TO GENERAL PROPERTY TAX						6. MFL CLOSED ENTERED AFTER 2004 7. MFL OPEN ENTERED BEFORE 2005 8. MFL CLOSED ENTERED BEFORE 2005		EXEMPT FROM GEN. PROPERTY TAX		ACRES THIS LINE
NAME & ADDRESS		SEC. TN. RANGE DESCRIPTION OF PROPERTY	C O D E	ACRES	LAND VALUE	IMPROVEMENT VALUE	TOTAL VALUE	C O D E	ACRES	VALUE	C O D E	ACRES		
018-1313-1542-014 01813131542014 C/O KNAUS ARONBROOK LLC PO BOX 658 WEYAUWEGA, WI, 54983	WAUPUN SCHOOL DISTRICT 6216	0 PT NW1/4 SE1/4 SEC 15 COM NE COR SD 1/4 1/4 TH W 16.5 FT TH S 333.96 FT TO POB TH W 631.62 FT TH N 16.5 FT TH E 631.62 FT TH S 16.5 FT TO POB	A	0.24	\$100	\$0	\$100						0.24	
018-1313-1542-015 01813131542015 113 MAIN ST STONE FOX LLC PO BOX 658 WEYAUWEGA, WI, 54983	WAUPUN SCHOOL DISTRICT 6216	W10685 BLACKHAWK TR EXPANSION REAL ESTATE FOR FOX LAKE CONDOMINIUMS AS SHOWN IN FOX LAKE CONDO PLAT IN V1 P45 EX FOX LAKE CONDO ADDENDUM #1 IN V1 P69	A	4.20	\$549,900	\$0	\$549,900						4.20	
018-1313-1542-017 01813131542017 KEVIN L GREENFIELD W12493 COUNTY ROAD AW WAUPUN, WI, 53963	WAUPUN SCHOOL DISTRICT 6216	W10695 BLACKHAWK TR 354 UNIT 354 & 1/19 INTEREST IN COMMON ELEMENTS OF FOX LAKE CONDOMINIUMS (PHASE 1 = 1.237 AC & PHASE 2 = 0.927 AC)	A	0.00	\$111,700	\$231,700	\$343,400						0.00	
018-1313-1542-018 01813131542018 MANUEL A TAMAYO W10695 BLACKHAWK TR #356 FOX LAKE, WI, 53933	WAUPUN SCHOOL DISTRICT 6216	W10695 BLACKHAWK TR 356 UNIT 356 & 1/19 INTEREST IN COMMON ELEMENTS OF FOX LAKE CONDOMINIUMS (PHASE 1 = 1.237 AC & PHASE 2 = 0.927 AC)	A	0.00	\$111,700	\$265,600	\$377,300						0.00	

YEAR
2023

State No.

ASSESSMENT ROLL FOR FOX LAKE Dodge COUNTYKEY TO
CODES1.A - RESIDENTIAL
2.B - COMMERCIAL
3.C - MANUFACTURING
4.D - AGRICULTURAL5.E - UNDEVELOPED
5m - AGRICULTURAL FOREST
6.F - PRODUCTIVE FOREST LANDS
7.G - OTHER1. PFC REG. ENTERED BEFORE 1/1/72
2. PFC REG. ENTERED AFTER 12/31/71
3. PFC SPECIAL CLASSIFICATION
4. COUNTY FOREST CROP
5. MFL OPEN ENTERED AFTER 2004
6. MFL CLOSED ENTERED AFTER 2004
7. MFL OPEN ENTERED BEFORE 2005
8. MFL CLOSED ENTERED BEFORE 20051. FEDERAL
2. STATE
3. COUNTY
4. OTHEREXEMPT FROM GEN.
PROPERTY TAX**TOTAL
ACRES
THIS
LINE**

PARCEL NUMBER	SCHOOL DIST.	VOL/PAGE - REG. DEEDS	TOTAL ACRES OF DESC.	ACREAGE & VALUE OF DESCRIPTION SUBJECT TO GENERAL PROPERTY TAX					6. MFL CLOSED ENTERED AFTER 2004 7. MFL OPEN ENTERED BEFORE 2005 8. MFL CLOSED ENTERED BEFORE 2005			EXEMPT FROM GEN. PROPERTY TAX		ACRES THIS LINE
NAME & ADDRESS		SEC. TN. RANGE DESCRIPTION OF PROPERTY	C O D E	ACRES	LAND VALUE	IMPROVEMENT VALUE	TOTAL VALUE	C O D E	ACRES	VALUE	C O D E	ACRES		
018-1313-1542-019 01813131542019 THOMAS M HORTON, BARBARA J HORTON W10695 BLACKHAWK TRL FOX LAKE, WI, 53933	WAUPUN SCHOOL DISTRICT 6216	W10695 BLACKHAWK TR 358 UNIT 358 & 1/19 INTEREST IN COMMON ELEMENTS OF FOX LAKE CONDOMINIUMS (PHASE 1 = 1.237 AC & PHASE 2 = 0.927 AC)	A	0.00	\$111,700	\$254,400	\$366,100						0.00	
018-1313-1542-020 01813131542020 STEVE J PIPITO 696 HICKORY CREEK DR OCONOMOWOC, WI, 53066	WAUPUN SCHOOL DISTRICT 6216	W10695 BLACKHAWK TR 360 UNIT 360 & 1/19 INTEREST IN COMMON ELEMENTS OF FOX LAKE CONDOMINIUMS (PHASE 1 = 1.237 AC & PHASE 2 = 0.927 AC)	A	0.00	\$111,700	\$142,100	\$253,800						0.00	
018-1313-1542-021 01813131542021 PAUL JAMES CASHMAN W10695 BLACKHAWK TR 362 FOX LAKE, WI, 53933	WAUPUN SCHOOL DISTRICT 6216	W10695 BLACKHAWK TR 362 UNIT 362 & 1/19 INTEREST IN COMMON ELEMENTS OF FOX LAKE CONDOMINIUMS (PHASE 1 = 1.237 AC & PHASE 2 = 0.927 AC)	A	0.00	\$111,700	\$142,100	\$253,800						0.00	
018-1313-1542-022 01813131542022 MARY J WOLLENBURG W10695 BLACKHAWK TR 451 FOX LAKE, WI, 53933	WAUPUN SCHOOL DISTRICT 6216	W10695 BLACKHAWK TR 451 UNIT 451 & 1/19 INTEREST IN COMMON ELEMENTS OF FOX LAKE CONDOMINIUMS (PHASE 1 = 1.237 AC & PHASE 2 = 0.927 AC)	A	0.00	\$111,700	\$125,100	\$236,800						0.00	

YEAR
2023

State No.

ASSESSMENT ROLL FOR FOX LAKE Dodge COUNTYKEY TO
CODES1.A - RESIDENTIAL
2.B - COMMERCIAL
3.C - MANUFACTURING
4.D - AGRICULTURAL5.E - UNDEVELOPED
5m - AGRICULTURAL FOREST
6.F - PRODUCTIVE FOREST LANDS
7.G - OTHER1. PFC REG. ENTERED BEFORE 1/1/72
2. PFC REG. ENTERED AFTER 12/31/71
3. PFC SPECIAL CLASSIFICATION
4. COUNTY FOREST CROP
5. MFL OPEN ENTERED AFTER 2004
6. MFL CLOSED ENTERED AFTER 2004
7. MFL OPEN ENTERED BEFORE 2005
8. MFL CLOSED ENTERED BEFORE 20051. FEDERAL
2. STATE
3. COUNTY
4. OTHEREXEMPT FROM GEN.
PROPERTY TAX**TOTAL
ACRES
THIS
LINE**

PARCEL NUMBER	SCHOOL DIST.	VOL/PAGE - REG. DEEDS	TOTAL ACRES OF DESC.	ACREAGE & VALUE OF DESCRIPTION SUBJECT TO GENERAL PROPERTY TAX					6. MFL CLOSED ENTERED AFTER 2004 7. MFL OPEN ENTERED BEFORE 2005 8. MFL CLOSED ENTERED BEFORE 2005			EXEMPT FROM GEN. PROPERTY TAX		ACRES THIS LINE
NAME & ADDRESS	SEC. TN. RANGE DESCRIPTION OF PROPERTY	C O D E	ACRES	LAND VALUE	IMPROVEMENT VALUE	TOTAL VALUE	C O D E	ACRES	VALUE	C O D E	ACRES			
018-1313-1542-023 01813131542023 WAUPUN SCHOOL DISTRICT 6216 CHARLES J WOJCIECHOWSKI, ANITA R WOJCIECHOWSKI W10695 BLACKHAWK TR 453 FOX LAKE, WI, 53933	W10695 BLACKHAWK TR 453 UNIT 453 & 1/19 INTEREST IN COMMON ELEMENTS OF FOX LAKE CONDOMINIUMS (PHASE 1 = 1.237 AC & PHASE 2 = 0.927 AC)	A	0.00	\$111,700	\$155,500	\$267,200						0.00		
018-1313-1542-024 01813131542024 WAUPUN SCHOOL DISTRICT 6216 JOSEPH M LITTLE, KERRY L LITTLE W10695 BLACKHAWK TR 455 FOX LAKE, WI, 53933	W10695 BLACKHAWK TR 455 UNIT 455 & 1/19 INTEREST IN COMMON ELEMENTS OF FOX LAKE CONDOMINIUMS (PHASE 1 = 1.237 AC & PHASE 2 = 0.927 AC)	A	0.00	\$111,700	\$144,500	\$256,200						0.00		
018-1313-1542-025 01813131542025 WAUPUN SCHOOL DISTRICT 6216 JUDITH M PERION REVOCABLE TRUST W10695 BLACKHAWK TR UNIT 457 FOX LAKE, WI, 53933	W10695 BLACKHAWK TR 457 UNIT 457 & 1/19 INTEREST IN COMMON ELEMENTS OF FOX LAKE CONDOMINIUMS (PHASE 1 = 1.237 AC & PHASE 2 = 0.927 AC)	A	0.00	\$111,700	\$125,100	\$236,800						0.00		
018-1313-1542-026 01813131542026 WAUPUN SCHOOL DISTRICT 6216 RENEE C DEXTER TRUST DATED APRIL 23 2003 2912 SW 20TH TOPEKA, KS, 66604	W10695 BLACKHAWK TR 459 UNIT 459 & 1/19 INTEREST IN COMMON ELEMENTS OF FOX LAKE CONDOMINIUMS (PHASE 1 = 1.237 AC & PHASE 2 = 0.927 AC)	A	0.00	\$111,700	\$155,500	\$267,200						0.00		

YEAR
2023

State No.

ASSESSMENT ROLL FOR FOX LAKE Dodge COUNTYKEY TO
CODES1.A - RESIDENTIAL
2.B - COMMERCIAL
3.C - MANUFACTURING
4.D - AGRICULTURAL5.E - UNDEVELOPED
5m - AGRICULTURAL FOREST
6.F - PRODUCTIVE FOREST LANDS
7.G - OTHER1. PFC REG. ENTERED BEFORE 1/1/72
2. PFC REG. ENTERED AFTER 12/31/71
3. PFC SPECIAL CLASSIFICATION
4. COUNTY FOREST CROP
5. MFL OPEN ENTERED AFTER 2004
6. MFL CLOSED ENTERED AFTER 2004
7. MFL OPEN ENTERED BEFORE 2005
8. MFL CLOSED ENTERED BEFORE 20051. FEDERAL
2. STATE
3. COUNTY
4. OTHEREXEMPT FROM GEN.
PROPERTY TAX**TOTAL
ACRES
THIS
LINE**

PARCEL NUMBER	SCHOOL DIST.	VOL/PAGE - REG. DEEDS	TOTAL ACRES OF DESC.	ACREAGE & VALUE OF DESCRIPTION SUBJECT TO GENERAL PROPERTY TAX					6. MFL CLOSED ENTERED AFTER 2004 7. MFL OPEN ENTERED BEFORE 2005 8. MFL CLOSED ENTERED BEFORE 2005			EXEMPT FROM GEN. PROPERTY TAX		ACRES THIS LINE
NAME & ADDRESS	SEC. TN. RANGE DESCRIPTION OF PROPERTY	C O D E	ACRES	LAND VALUE	IMPROVEMENT VALUE	TOTAL VALUE	C O D E	ACRES	VALUE	C O D E	ACRES			
018-1313-1542-027 01813131542027 TYLER D FISCHER W10695 BLACKHAWK TR 461 FOX LAKE, WI, 53933	WAUPUN SCHOOL DISTRICT 6216 W10695 BLACKHAWK TR 461 UNIT 461 & 1/19 INTEREST IN COMMON ELEMENTS OF FOX LAKE CONDOMINIUMS (PHASE 1 = 1.237 AC & PHASE 2 = 0.927 AC)	A	0.00	\$111,700	\$151,400	\$263,100						0.00		
018-1313-1542-028 01813131542028 NICOLE J BROWN W10695 BLACKHAWK TR 332 FOX LAKE, WI, 53933	WAUPUN SCHOOL DISTRICT 6216 W10695 BLACKHAWK TR 332 UNIT 332 & 1/19 INTEREST IN COMMON ELEMENTS OF FOX LAKE CONDOMINIUMS (PHASE 1 = 1.237 AC & PHASE 2 = 0.927 AC)	A	0.00	\$111,700	\$151,000	\$262,700						0.00		
018-1313-1542-029 01813131542029 JOYCE M RASMUSSEN W10695 BLACKHAWK TR 334 FOX LAKE, WI, 53933	WAUPUN SCHOOL DISTRICT 6216 W10695 BLACKHAWK TR 334 UNIT 334 & 1/19 INTEREST IN COMMON ELEMENTS OF FOX LAKE CONDOMINIUMS (PHASE 1 = 1.237 AC & PHASE 2 = 0.927 AC)	A	0.00	\$111,700	\$151,000	\$262,700						0.00		
018-1313-1542-030 01813131542030 FRANK E MELTER, CAROL J MELTER W10695 BLACKHAWK TR 336 FOX LAKE, WI, 53933	WAUPUN SCHOOL DISTRICT 6216 W10695 BLACKHAWK TR 336 UNIT 336 & 1/19 INTEREST IN COMMON ELEMENTS OF FOX LAKE CONDOMINIUMS (PHASE 1 = 1.237 AC & PHASE 2 = 0.927 AC)	A	0.00	\$111,700	\$150,300	\$262,000						0.00		

YEAR 2023	State No.
--------------	-----------

ASSESSMENT ROLL FOR FOX LAKE Dodge COUNTY

KEY TO
CODES

1.A - RESIDENTIAL
2.B - COMMERCIAL
3.C - MANUFACTURING
4.D - AGRICULTURAL

5.E - UNDEVELOPED
5m - AGRICULTURAL FOREST
6.F - PRODUCTIVE FOREST LANDS
7.G - OTHER

1. PFC REG. ENTERED BEFORE 1/1/72
2. PFC REG. ENTERED AFTER 12/31/71
3. PFC SPECIAL CLASSIFICATION
4. COUNTY FOREST CROP
5. MFL OPEN ENTERED AFTER 2004
6. MFL CLOSED ENTERED AFTER 2004
7. MFL OPEN ENTERED BEFORE 2005
8. MFL CLOSED ENTERED BEFORE 2005

1. FEDERAL
2. STATE
3. COUNTY
4. OTHER

EXEMPT FROM GEN.
PROPERTY TAXTOTAL
ACRES
THIS
LINE

PARCEL NUMBER	SCHOOL DIST.	VOL/PAGE - REG. DEEDS	TOTAL ACRES OF DESC.	ACREAGE & VALUE OF DESCRIPTION SUBJECT TO GENERAL PROPERTY TAX					6. MFL CLOSED ENTERED AFTER 2004 7. MFL OPEN ENTERED BEFORE 2005 8. MFL CLOSED ENTERED BEFORE 2005			EXEMPT FROM GEN. PROPERTY TAX		ACRES THIS LINE
NAME & ADDRESS		SEC. TN. RANGE DESCRIPTION OF PROPERTY		C O D E	ACRES	LAND VALUE	IMPROVEMENT VALUE	TOTAL VALUE	C O D E	ACRES	VALUE	C O D E	ACRES	
018-1313-1542-031 01813131542031	WAUPUN SCHOOL DISTRICT 6216	W10695 BLACKHAWK TR 338 UNIT 338 & 1/19 INTEREST IN COMMON ELEMENTS OF FOX LAKE CONDOMINIUMS (PHASE 1 = 1.237 AC & PHASE 2 = 0.927 AC)		A	0.00	\$111,700	\$150,300	\$262,000						0.00
018-1313-1542-032 01813131542032	WAUPUN SCHOOL DISTRICT 6216	W10695 BLACKHAWK TR 342 UNIT 342 & 1/19 INTEREST IN COMMON ELEMENTS OF FOX LAKE CONDOMINIUMS (PHASE 1 = 1.237 AC & PHASE 2 = 0.927 AC)		A	0.00	\$111,700	\$151,400	\$263,100						0.00
018-1313-1542-033 01813131542033	WAUPUN SCHOOL DISTRICT 6216	W10695 BLACKHAWK TR 344 UNIT 344 & 1/19 INTEREST IN COMMON ELEMENTS OF FOX LAKE CONDOMINIUMS (PHASE 1 = 1.237 AC & PHASE 2 = 0.927 AC)		A	0.00	\$111,700	\$173,500	\$285,200						0.00
018-1313-1542-034 01813131542034	WAUPUN SCHOOL DISTRICT 6216	W10695 BLACKHAWK TR 346 UNIT 346 & 1/19 INTEREST IN COMMON ELEMENTS OF FOX LAKE CONDOMINIUMS (PHASE 1 = 1.237 AC & PHASE 2 = 0.927 AC)		A	0.00	\$111,700	\$149,900	\$261,600						0.00

YEAR
2023

State No.

ASSESSMENT ROLL FOR FOX LAKE Dodge COUNTY

KEY TO
CODES1.A - RESIDENTIAL
2.B - COMMERCIAL
3.C - MANUFACTURING
4.D - AGRICULTURAL5.E - UNDEVELOPED
5m - AGRICULTURAL FOREST
6.F - PRODUCTIVE FOREST LANDS
7.G - OTHER1. PFC REG. ENTERED BEFORE 1/1/72
2. PFC REG. ENTERED AFTER 12/31/71
3. PFC SPECIAL CLASSIFICATION
4. COUNTY FOREST CROP
5. MFL OPEN ENTERED AFTER 2004
6. MFL CLOSED ENTERED AFTER 2004
7. MFL OPEN ENTERED BEFORE 2005
8. MFL CLOSED ENTERED BEFORE 20051. FEDERAL
2. STATE
3. COUNTY
4. OTHEREXEMPT FROM GEN.
PROPERTY TAXTOTAL
ACRES
THIS
LINE

PARCEL NUMBER	SCHOOL DIST.	VOL/PAGE - REG. DEEDS	TOTAL ACRES OF DESC.	ACREAGE & VALUE OF DESCRIPTION SUBJECT TO GENERAL PROPERTY TAX								EXEMPT FROM GEN. PROPERTY TAX		TOTAL ACRES THIS LINE
NAME & ADDRESS	SEC. TN. RANGE DESCRIPTION OF PROPERTY	C O D E	ACRES	LAND VALUE	IMPROVEMENT VALUE	TOTAL VALUE	C O D E	ACRES	VALUE	C O D E	ACRES			
699 018-1313-1542-035 01813131542035 JERRY A KATZMAREK, CAROL A KATZMAREK W10695 BLACKHAWK TR 348 FOX LAKE, WI, 53933	WAUPUN SCHOOL DISTRICT 6216	W10695 BLACKHAWK TR 348 UNIT 348 & 1/19 INTEREST IN COMMON ELEMENTS OF FOX LAKE CONDOMINIUMS (PHASE 1 = 1.237 AC & PHASE 2 = 0.927 AC)	A	0.00	\$111,700	\$149,900	\$261,600							0.00
700 018-1313-1542-037 01813131542037 JAMES L ZENZ REVOCABLE TRUST DATED 1/24/18, LINDA K ZENZ REVOCABLE TRUST DATED 1/24/18 218 SALEM DR DEKALB, IL, 60115	WAUPUN SCHOOL DISTRICT 6216	W10621 BLACKHAWK TR #1 UNIT 1 OAK SPRINGS CONDO & 20% INT IN COMMON ELEMENTS (AREA OF LCE = 0.510; AREA OF CONDO = 3.200 AC M/L)	A	0.55	\$35,000	\$40,000	\$75,000							0.55
701 018-1313-1542-038 01813131542038 ELETTA M MAESTRANZI TRUST, THEODORE J MAESTRANZI TRUST 2322 MOHAWK LN GLENVIEW, IL, 60026	WAUPUN SCHOOL DISTRICT 6216	W10621 BLACKHAWK TR #2 UNIT 2 OAK SPRINGS CONDO & 20% INT IN COMMON ELEMENTS (AREA OF LCE = 0.620; AREA OF CONDO = 3.200 AC M/L)	A	0.55	\$157,500	\$350,300	\$507,800							0.55
702 018-1313-1542-039 01813131542039 JOHN & LAURA LORENTY TRUST U/A/D SEPTEMBER 10 2008 1908 WOODRUFF MESA, AZ, 85207	WAUPUN SCHOOL DISTRICT 6216	W10621 BLACKHAWK TR #3 UNIT 3 OAK SPRINGS CONDO & 20% INT IN COMMON ELEMENTS (AREA OF LCE = 0.470; AREA OF CONDO = 3.200 AC M/L)	A	0.55	\$157,500	\$509,400	\$666,900							0.55

YEAR
2023

State No.

ASSESSMENT ROLL FOR FOX LAKE Dodge COUNTY

KEY TO
CODES1.A - RESIDENTIAL
2.B - COMMERCIAL
3.C - MANUFACTURING
4.D - AGRICULTURAL5.E - UNDEVELOPED
5m - AGRICULTURAL FOREST
6.F - PRODUCTIVE FOREST LANDS
7.G - OTHER1. PFC REG. ENTERED BEFORE 1/1/72
2. PFC REG. ENTERED AFTER 12/31/71
3. PFC SPECIAL CLASSIFICATION
4. COUNTY FOREST CROP
5. MFL OPEN ENTERED AFTER 2004
6. MFL CLOSED ENTERED AFTER 2004
7. MFL OPEN ENTERED BEFORE 2005
8. MFL CLOSED ENTERED BEFORE 20051. FEDERAL
2. STATE
3. COUNTY
4. OTHEREXEMPT FROM GEN.
PROPERTY TAXTOTAL
ACRES
THIS
LINE

PARCEL NUMBER	SCHOOL DIST.	VOL/PAGE - REG. DEEDS	TOTAL ACRES OF DESC.	ACREAGE & VALUE OF DESCRIPTION SUBJECT TO GENERAL PROPERTY TAX					6. MFL CLOSED ENTERED AFTER 2004 7. MFL OPEN ENTERED BEFORE 2005 8. MFL CLOSED ENTERED BEFORE 2005			EXEMPT FROM GEN. PROPERTY TAX		ACRES THIS LINE
NAME & ADDRESS	SEC. TN. RANGE DESCRIPTION OF PROPERTY	C O D E	ACRES	LAND VALUE	IMPROVEMENT VALUE	TOTAL VALUE	C O D E	ACRES	VALUE	C O D E	ACRES			
018-1313-1542-040 01813131542040 PHILIP L HANSEN, NICOLE L HANSEN W10621 BLACKHAWK TRL #4 FOX LAKE, WI, 53933	WAUPUN SCHOOL DISTRICT 6216 W10621 BLACKHAWK TR #4 UNIT 4 OAK SPRINGS CONDO & 20% INT IN COMMON ELEMENTS (AREA OF LCE = 0.530; AREA OF CONDO = 3.200 AC M/L)	A	1.56	\$157,500	\$434,700	\$592,200						1.56		
018-1313-1542-041 01813131542041 JASON B. AND JACQUELYN K. LORENTY 803 W THORNWOOD DRIVE SOUTH ELGIN, Illinois, 60177	WAUPUN SCHOOL DISTRICT 6216 W10621 BLACKHAWK TR #5 UNIT 5 OAK SPRINGS CONDO & 20% INT IN COMMON ELEMENTS (AREA OF LCE = 0.710; AREA OF CONDO = 3.200 AC M/L)	A	1.02	\$87,500	\$526,700	\$614,200						1.02		
018-1313-1611-000 01813131611000 JANICE K JOHNSON 1320 PRAIRIE AVE BELOIT, WI, 53511	WAUPUN SCHOOL DISTRICT 6216 E1/2 OF E1/2 NE1/4 SEC 16 EX 0.695 AC HWY DESC IN V583 P311	D	39.31	\$13,600	\$0	\$13,600						39.31		
018-1313-1611-001 01813131611001 KAY L MOORE, CONNIE M MOORE 60481 E ARROYO VISTA DR ORACLE, AZ, 85623	WAUPUN SCHOOL DISTRICT 6216 COUNTY ROAD F W1/2 OF E1/2 NE1/4 EX HWY DESC IN V583 P311 ALSO NW1/4 NE1/4 EX HWY DESC IN V585 P558 ALSO N 15 ACS OF SW1/4 NE1/4 ALL IN SEC 16 EX CSM 6360 IN V43 P78	D E 5M	88.20 2.00 5.00	\$30,500 \$8,000 \$9,500	\$0 \$0 \$0	\$30,500 \$8,000 \$9,500						95.20		
Parcel Total			95.20	\$48,000	\$0	\$48,000		0.00	\$0		0.00			

YEAR
2023

State No.

ASSESSMENT ROLL FOR FOX LAKE Dodge COUNTY

KEY TO
CODES1.A - RESIDENTIAL
2.B - COMMERCIAL
3.C - MANUFACTURING
4.D - AGRICULTURAL5.E - UNDEVELOPED
5m - AGRICULTURAL FOREST
6.F - PRODUCTIVE FOREST LANDS
7.G - OTHER1. PFC REG. ENTERED BEFORE 1/1/72
2. PFC REG. ENTERED AFTER 12/31/71
3. PFC SPECIAL CLASSIFICATION
4. COUNTY FOREST CROP
5. MFL OPEN ENTERED AFTER 2004
6. MFL CLOSED ENTERED AFTER 2004
7. MFL OPEN ENTERED BEFORE 2005
8. MFL CLOSED ENTERED BEFORE 20051. FEDERAL
2. STATE
3. COUNTY
4. OTHEREXEMPT FROM GEN.
PROPERTY TAXTOTAL
ACRES
THIS
LINE

PARCEL NUMBER	SCHOOL DIST.	VOL/PAGE - REG. DEEDS	TOTAL ACRES OF DESC.	ACREAGE & VALUE OF DESCRIPTION SUBJECT TO GENERAL PROPERTY TAX								EXEMPT FROM GEN. PROPERTY TAX		TOTAL ACRES THIS LINE
NAME & ADDRESS	SEC. TN. RANGE DESCRIPTION OF PROPERTY	C O D E	ACRES	LAND VALUE	IMPROVEMENT VALUE	TOTAL VALUE	C O D E	ACRES	VALUE	C O D E	ACRES			
018-1313-1612-000 01813131612000	WAUPUN SCHOOL DISTRICT 6216	E G	3.93 1.00	\$15,700 \$14,000	\$0 \$489,300	\$15,700 \$503,300								4.93
707 CARLTON SCHLEY W10780 COUNTY ROAD F FOX LAKE, WI, 53933	W10999 COUNTY ROAD F LOT 1 CSM 6360 IN V43 P78 BEING PT NE1/4 NE1/4 & NW1/4 NE1/4 SEC 16													
	Parcel Total		4.93	\$29,700	\$489,300	\$519,000		0.00	\$0		0.00			
018-1313-1613-001 01813131613001	WAUPUN SCHOOL DISTRICT 6216	E D	1.00 24.00	\$1,000 \$8,300	\$0 \$0	\$1,000 \$8,300								25.00
708 SCHULTZ LIVING TRUST DATED JULY 18 2017 W10356 COUNTY ROAD F FOX LAKE, WI, 53933	S 5/16 OF W1/2 NE1/4 SEC 16													
	Parcel Total		25.00	\$9,300	\$0	\$9,300		0.00	\$0		0.00			
018-1313-1621-000 01813131621000	Randolph SCHOOL DISTRICT 4634	G D	1.00 34.86	\$14,000 \$12,100	\$0 \$0	\$14,000 \$12,100								35.86
709 CARLTON O SCHLEY W10780 COUNTY ROAD F FOX LAKE, WI, 53933	N11264 COUNTY ROAD A THAT PT OF NE1/4 NW1/4 SEC 16 AS DESC IN DOC# 1236267													
	Parcel Total		35.86	\$26,100	\$0	\$26,100		0.00	\$0		0.00			

YEAR
2023

State No.

ASSESSMENT ROLL FOR FOX LAKE Dodge COUNTY

KEY TO
CODES1.A - RESIDENTIAL
2.B - COMMERCIAL
3.C - MANUFACTURING
4.D - AGRICULTURAL5.E - UNDEVELOPED
5m - AGRICULTURAL FOREST
6.F - PRODUCTIVE FOREST LANDS
7.G - OTHER1. PFC REG. ENTERED BEFORE 1/1/72
2. PFC REG. ENTERED AFTER 12/31/71
3. PFC SPECIAL CLASSIFICATION
4. COUNTY FOREST CROP
5. MFL OPEN ENTERED AFTER 2004
6. MFL CLOSED ENTERED AFTER 2004
7. MFL OPEN ENTERED BEFORE 2005
8. MFL CLOSED ENTERED BEFORE 20051. FEDERAL
2. STATE
3. COUNTY
4. OTHEREXEMPT FROM GEN.
PROPERTY TAXTOTAL
ACRES
THIS
LINE

PARCEL NUMBER	SCHOOL DIST.	VOL/PAGE - REG. DEEDS	TOTAL ACRES OF DESC.	ACREAGE & VALUE OF DESCRIPTION SUBJECT TO GENERAL PROPERTY TAX					6. MFL CLOSED ENTERED AFTER 2004 7. MFL OPEN ENTERED BEFORE 2005 8. MFL CLOSED ENTERED BEFORE 2005			EXEMPT FROM GEN. PROPERTY TAX		ACRES THIS LINE
NAME & ADDRESS		SEC. TN. RANGE DESCRIPTION OF PROPERTY	C O D E	ACRES	LAND VALUE	IMPROVEMENT VALUE	TOTAL VALUE	C O D E	ACRES	VALUE	C O D E	ACRES		
018-1313-1621-001 01813131621001 MICHAEL R PAUL N11224 COUNTY ROAD A FOX LAKE, WI, 53933	Randolph SCHOOL DISTRICT 4634	N11216 COUNTY ROAD A PARC DESC IN DOC# 1065822 BEING PT NE1/4 NW1/4 SEC 16 (SD DOC# 1065822 INCLUDES PARCEL PREVIOUSLY CONVEYED CONVEYED AS DESC IN V304 P620)	A	2.18	\$27,700	\$163,900	\$191,600						2.18	
018-1313-1622-000 01813131622000 JOSEPH S KOK, LOUANN M DEYOUNG W11223 COUNTY ROAD F FOX LAKE, WI, 53933	Randolph SCHOOL DISTRICT 4634	W11223 COUNTY ROAD F LOT 1 CSM 3459 IN V20 P280 BEING PT NW1/4 NW1/4 SEC 16	D A	2.00 3.63	\$200 \$37,400	\$0 \$329,200	\$200 \$366,600						5.63	
Parcel Total				5.63	\$37,600	\$329,200	\$366,800		0.00	\$0		0.00		
018-1313-1622-001 01813131622001 DAVID SIEWERT, JOAN SIEWERT W10890 LAKE EMILY RD RANDOLPH, WI, 53956	Randolph SCHOOL DISTRICT 4634	HWY A LOT 2 CSM 3459 IN V20 P280 BEING PT NW1/4 NW1/4 SEC 16	D	31.52	\$9,200	\$0	\$9,200						31.52	
018-1313-1622-002 01813131622002 KENNETH A KOVALASKE, SALLY K KOVALASKE N11293 COUNTY ROAD A FOX LAKE, WI, 53933	Randolph SCHOOL DISTRICT 4634	N11293 COUNTY ROAD A PT NW1/4 NW1/4 SEC 16 AS DESC IN V302 P654 EX 0.34 AC HWY DESC IN V355 P88	A	0.66	\$26,800	\$149,000	\$175,800						0.66	

YEAR 2023	State No.
--------------	-----------

ASSESSMENT ROLL FOR FOX LAKE Dodge COUNTY

KEY TO
CODES ▶

1.A - RESIDENTIAL
2.B - COMMERCIAL
3.C - MANUFACTURING
4.D - AGRICULTURAL

5.E - UNDEVELOPED
5m - AGRICULTURAL FOREST
6.F - PRODUCTIVE FOREST LANDS
7.G - OTHER

1. PFC REG. ENTERED BEFORE 1/1/72
2. PFC REG. ENTERED AFTER 12/31/71
3. PFC SPECIAL CLASSIFICATION
4. COUNTY FOREST CROP
5. MFL OPEN ENTERED AFTER 2004
6. MFL CLOSED ENTERED AFTER 2004
7. MFL OPEN ENTERED BEFORE 2005
8. MFL CLOSED ENTERED BEFORE 2005

1. FEDERAL
2. STATE
3. COUNTY
4. OTHER

EXEMPT FROM GEN.
PROPERTY TAX

**TOTAL
ACRES
THIS
LINE**[illegible]

YEAR
2023

State No.

ASSESSMENT ROLL FOR FOX LAKE Dodge COUNTY

KEY TO
CODES1.A - RESIDENTIAL
2.B - COMMERCIAL
3.C - MANUFACTURING
4.D - AGRICULTURAL5.E - UNDEVELOPED
5m - AGRICULTURAL FOREST
6.F - PRODUCTIVE FOREST LANDS
7.G - OTHER1. PFC REG. ENTERED BEFORE 1/1/72
2. PFC REG. ENTERED AFTER 12/31/71
3. PFC SPECIAL CLASSIFICATION
4. COUNTY FOREST CROP
5. MFL OPEN ENTERED AFTER 2004
6. MFL CLOSED ENTERED AFTER 2004
7. MFL OPEN ENTERED BEFORE 2005
8. MFL CLOSED ENTERED BEFORE 20051. FEDERAL
2. STATE
3. COUNTY
4. OTHEREXEMPT FROM GEN.
PROPERTY TAXTOTAL
ACRES
THIS
LINE

PARCEL NUMBER	SCHOOL DIST.	VOL/PAGE - REG. DEEDS	TOTAL ACRES OF DESC.	ACREAGE & VALUE OF DESCRIPTION SUBJECT TO GENERAL PROPERTY TAX						6. MFL CLOSED ENTERED AFTER 2004 7. MFL OPEN ENTERED BEFORE 2005 8. MFL CLOSED ENTERED BEFORE 2005		EXEMPT FROM GEN. PROPERTY TAX		ACRES THIS LINE
NAME & ADDRESS	SEC. TN. RANGE DESCRIPTION OF PROPERTY	C O D E	ACRES	LAND VALUE	IMPROVEMENT VALUE	TOTAL VALUE	C O D E	ACRES	VALUE	C O D E	ACRES			
	Parcel Total		15.95	\$7,700	\$0	\$7,700		0.00	\$0		0.00			
018-1313-1631-001 01813131631001	WAUPUN SCHOOL DISTRICT 6216	E	14.74	\$14,700	\$0	\$14,700						19.88		
DENNIS W FUDE, JANICE J FUDE W10741 HOWARD DR WEST FOX LAKE, WI, 53933	PT OF NE1/4 SW1/4 & NW1/4 SE1/4 SEC 16 LYG S & W OF CL BLACKHAWK TR & E OF E ROW CTH A EX 0.81 AC HWY DESC IN V206 P405	E	5.14	\$0	\$0	\$0								
	Parcel Total		19.88	\$14,700	\$0	\$14,700		0.00	\$0		0.00			
018-1313-1632-000 01813131632000	WAUPUN SCHOOL DISTRICT 6216	D	21.00	\$7,300	\$0	\$7,300						34.81		
RONALD PAUL, KATHLEEN PAUL N10773 COUNTY ROAD A FOX LAKE, WI, 53933	NW1/4 SW1/4 SEC 16 EX 1.41 AC HWY DESC IN V215 P531 EX 3.16 AC HWY DESC IN V354 P101 EX PARC DESC IN V1029 P789	E	1.54	\$0	\$0	\$0								
	Parcel Total		12.27	\$12,300	\$0	\$12,300								
	Parcel Total		34.81	\$19,600	\$0	\$19,600		0.00	\$0		0.00			
018-1313-1632-001 01813131632001	WAUPUN SCHOOL DISTRICT 6216	E	0.10	\$100	\$0	\$100						0.10		
JACOB R PAUL W10673 COUNTY ROAD F FOX LAKE, WI, 53933	THAT PT PARC DESC IN DOC# 1026267 LYG IN NW1/4 SW1/4 SEC 16													

718

719

720

YEAR
2023

State No.

ASSESSMENT ROLL FOR FOX LAKE Dodge COUNTY

KEY TO
CODES1.A - RESIDENTIAL
2.B - COMMERCIAL
3.C - MANUFACTURING
4.D - AGRICULTURAL5.E - UNDEVELOPED
5m - AGRICULTURAL FOREST
6.F - PRODUCTIVE FOREST LANDS
7.G - OTHER1. PFC REG. ENTERED BEFORE 1/1/72
2. PFC REG. ENTERED AFTER 12/31/71
3. PFC SPECIAL CLASSIFICATION
4. COUNTY FOREST CROP
5. MFL OPEN ENTERED AFTER 2004
6. MFL CLOSED ENTERED AFTER 2004
7. MFL OPEN ENTERED BEFORE 2005
8. MFL CLOSED ENTERED BEFORE 20051. FEDERAL
2. STATE
3. COUNTY
4. OTHEREXEMPT FROM GEN.
PROPERTY TAXTOTAL
ACRES
THIS
LINE

PARCEL NUMBER		SCHOOL DIST.	VOL/PAGE - REG. DEEDS	TOTAL ACRES OF DESC.	ACREAGE & VALUE OF DESCRIPTION SUBJECT TO GENERAL PROPERTY TAX							EXEMPT FROM GEN. PROPERTY TAX		ACRES THIS LINE
NAME & ADDRESS			SEC. TN. RANGE DESCRIPTION OF PROPERTY	C O D E	ACRES	LAND VALUE	IMPROVEMENT VALUE	TOTAL VALUE	C O D E	ACRES	VALUE	C O D E	ACRES	
018-1313-1632-002 01813131632002 JACOB R PAUL W10673 COUNTY ROAD F FOX LAKE, WI, 53933		WAUPUN SCHOOL DISTRICT 6216	COUNTY RD A THAT PT NW1/4 SW1/4 SEC 16 AS DESC IN V213 P531 (ALSO DESC IN PARC 2 IN DOC# 1295314) (ACREAGE DOES NOT INCLUDE THAT PT DEEDED TO COUNTY PER V354 P101)	E	1.30	\$100	\$0	\$100						1.30
018-1313-1633-000 01813131633000 BRIAN E BUTNER N10957 COUNTY ROAD A FOX LAKE, WI, 53933		WAUPUN SCHOOL DISTRICT 6216	N10957 COUNTY ROAD A LOT 1 CSM 1799 IN V12 P34 BEING PT SW1/4 SW1/4 SEC 16	A	1.12	\$17,400	\$137,500	\$154,900						1.12
018-1313-1633-001 01813131633001 STATE OF WISCONSIN DNR 101 S WEBSTER ST MADISON, WI, 53707		WAUPUN SCHOOL DISTRICT 6216	N10917 COUNTY ROAD A ALL THAT PT OF SW1/4 SW1/4 SEC 16 BEING S & E OF INLET TO FOX LAKE EX THAT PT LYG E OF HWY (ESTABLISHED IN 1923) & N OF A LN 1047 FT N & // TO S LN ALSO THAT PT SE1/4 SE1/4 LYG S & W OF SD HWY EX PARC DESC IN V227 P346 EX HWY DESC IN V353 P224 & V353 P342 EX PARC DESC IN V359 P235									X2	13.20	13.21
018-1313-1633-002 01813131633002 JACOB R PAUL W10673 COUNTY ROAD F FOX LAKE, WI, 53933		WAUPUN SCHOOL DISTRICT 6216	N11097 COUNTY ROAD A LOT 1 CSM 5577 IN V36 P280 BEING PT NW1/4 SW1/4 & SW1/4 SW1/4 SEC 16	E G D E	9.46 1.50 3.00 8.37	\$9,500 \$21,000 \$1,000 \$0	\$0 \$168,100 \$0 \$0	\$9,500 \$189,100 \$1,000 \$0						22.33
Parcel Total						22.33	\$31,500	\$168,100	\$199,600		0.00	\$0		0.00

YEAR
2023

State No.

ASSESSMENT ROLL FOR FOX LAKE Dodge COUNTY

KEY TO
CODES1.A - RESIDENTIAL
2.B - COMMERCIAL
3.C - MANUFACTURING
4.D - AGRICULTURAL5.E - UNDEVELOPED
5m - AGRICULTURAL FOREST
6.F - PRODUCTIVE FOREST LANDS
7.G - OTHER1. PFC REG. ENTERED BEFORE 1/1/72
2. PFC REG. ENTERED AFTER 12/31/71
3. PFC SPECIAL CLASSIFICATION
4. COUNTY FOREST CROP
5. MFL OPEN ENTERED AFTER 2004
6. MFL CLOSED ENTERED AFTER 2004
7. MFL OPEN ENTERED BEFORE 2005
8. MFL CLOSED ENTERED BEFORE 20051. FEDERAL
2. STATE
3. COUNTY
4. OTHEREXEMPT FROM GEN.
PROPERTY TAXTOTAL
ACRES
THIS
LINE

PARCEL NUMBER	SCHOOL	VOL/PAGE - REG. DEEDS	TOTAL ACRES	ACREAGE & VALUE OF DESCRIPTION					6. MFL CLOSED ENTERED AFTER 2004 7. MFL OPEN ENTERED BEFORE 2005 8. MFL CLOSED ENTERED BEFORE 2005			EXEMPT FROM GEN. PROPERTY TAX		ACRES THIS LINE
	DIST.	OF DESC.		SUBJECT TO GENERAL PROPERTY TAX										
NAME & ADDRESS		SEC. TN. RANGE DESCRIPTION OF PROPERTY		C O D E	ACRES	LAND VALUE	IMPROVEMENT VALUE	TOTAL VALUE	C O D E	ACRES	VALUE	C O D E	ACRES	
018-1313-1634-000 01813131634000	WAUPUN SCHOOL DISTRICT 6216	0 PT SE1/4 SW1/4 SEC 16 AS DESC IN V687 P883 EX 0.36 AC HWY DESC IN V354 P548 EX LOTS 1 & 2 OF CSM 2922 IN V17 P112										X3	0.20	0.20
DODGE COUNTY 127 E OAK ST JUNEAU, WI, 53039														
018-1313-1634-001 01813131634001	WAUPUN SCHOOL DISTRICT 6216	N10962 COUNTY ROAD A LOT 1 CSM 2922 IN V17 P112 BEING PT SE1/4 SW1/4 SEC 16		A	0.35	\$17,800	\$55,700	\$73,500						0.35
MARK J KORONKOWSKI, KAREN KORONKOWSKI 645 67TH ST DOWNERS GROVE, IL, 60516														
018-1313-1634-002 01813131634002	WAUPUN SCHOOL DISTRICT 6216	N10960 COUNTY ROAD A LOT 1 CSM 6250 IN V42 P137 BEING PT SE1/4 SW1/4 SEC 16		A	0.98	\$28,000	\$127,500	\$155,500						0.98
DEZARN LIVING TRUST DATED MARCH 4 1998 N10960 COUNTY ROAD A FOX LAKE, WI, 53933														
018-1313-1634-003 01813131634003	WAUPUN SCHOOL DISTRICT 6216	0 DEED IN ERROR SE1/4 SW1/4 SEC 16 LYG E OF CL CTH A EX PARC DESC IN V220 P186 EX PARC DESC IN V829 P934 EX 1.8 AC HWY DESC IN V352 P263		E E	13.87 21.93	\$13,900 \$0	\$0 \$0	\$13,900 \$0						35.80
KATY RUYS W11106 BLACKHAWK TRL FOX LAKE, WI, 53933														
Parcel Total					35.80	\$13,900	\$0	\$13,900		0.00	\$0		0.00	

YEAR
2023

State No.

ASSESSMENT ROLL FOR FOX LAKE Dodge COUNTY

KEY TO
CODES1.A - RESIDENTIAL
2.B - COMMERCIAL
3.C - MANUFACTURING
4.D - AGRICULTURAL5.E - UNDEVELOPED
5m - AGRICULTURAL FOREST
6.F - PRODUCTIVE FOREST LANDS
7.G - OTHER1. PFC REG. ENTERED BEFORE 1/1/72
2. PFC REG. ENTERED AFTER 12/31/71
3. PFC SPECIAL CLASSIFICATION
4. COUNTY FOREST CROP
5. MFL OPEN ENTERED AFTER 2004
6. MFL CLOSED ENTERED AFTER 2004
7. MFL OPEN ENTERED BEFORE 2005
8. MFL CLOSED ENTERED BEFORE 20051. FEDERAL
2. STATE
3. COUNTY
4. OTHEREXEMPT FROM GEN.
PROPERTY TAXTOTAL
ACRES
THIS
LINE

PARCEL NUMBER	SCHOOL DIST.	VOL/PAGE - REG. DEEDS	TOTAL ACRES OF DESC.	ACREAGE & VALUE OF DESCRIPTION SUBJECT TO GENERAL PROPERTY TAX								EXEMPT FROM GEN. PROPERTY TAX		TOTAL ACRES THIS LINE
NAME & ADDRESS	SEC. TN. RANGE DESCRIPTION OF PROPERTY	C O D E	ACRES	LAND VALUE	IMPROVEMENT VALUE	TOTAL VALUE	C O D E	ACRES	VALUE	C O D E	ACRES			
018-1313-1634-004 01813131634004 DEZARN LIVING TRUST DATED MARCH 4 1998 N10960 COUNTY ROAD A FOX LAKE, WI, 53933	WAUPUN SCHOOL DISTRICT 6216 N10948 COUNTY ROAD A LOT 2 CSM 6250 IN V42 P137 BEING PT SE1/4 SW1/4 & SW1/4 SW1/4 SEC 16	A	2.55	\$65,700	\$0	\$65,700								2.55
018-1313-1641-000 01813131641000 KATY RUYS W11106 BLACKHAWK TRL FOX LAKE, WI, 53933	WAUPUN SCHOOL DISTRICT 6216 0 NE1/4 SE1/4 SEC 16	E D	13.40 26.60	\$13,400 \$7,800	\$0 \$0	\$13,400 \$7,800								40.00
Parcel Total			40.00	\$21,200	\$0	\$21,200		0.00	\$0		0.00			
018-1313-1642-000 01813131642000 SCHULTZ LIVING TRUST DATED JULY 18 2017 W10356 COUNTY ROAD F FOX LAKE, WI, 53933	WAUPUN SCHOOL DISTRICT 6216 0 NW1/4 SE1/4 SEC 16 EX SW1/4 NW1/4 SE1/4 SD SEC EX THAT PT CSM 3359 IN V20 P60 LYG IN SD PARC	D E	9.32 3.50	\$3,200 \$3,500	\$0 \$0	\$3,200 \$3,500								12.82
Parcel Total			12.82	\$6,700	\$0	\$6,700		0.00	\$0		0.00			
018-1313-1642-001 01813131642001 SCHULTZ LIVING TRUST DATED JULY 18 2017 W10356 COUNTY ROAD F FOX LAKE, WI, 53933	WAUPUN SCHOOL DISTRICT 6216 0 SW1/4 OF NW1/4 SE1/4 SEC 16 EX THAT PT CSM 3359 IN V20 P60 LYG IN SD PARC EX THAT PT LYG S & W OF CL BLACKHAWK TR	D	0.43	\$200	\$0	\$200								0.43

YEAR
2023

State No.

ASSESSMENT ROLL FOR FOX LAKE Dodge COUNTY

KEY TO
CODES1.A - RESIDENTIAL
2.B - COMMERCIAL
3.C - MANUFACTURING
4.D - AGRICULTURAL5.E - UNDEVELOPED
5m - AGRICULTURAL FOREST
6.F - PRODUCTIVE FOREST LANDS
7.G - OTHER1. PFC REG. ENTERED BEFORE 1/1/72
2. PFC REG. ENTERED AFTER 12/31/71
3. PFC SPECIAL CLASSIFICATION
4. COUNTY FOREST CROP
5. MFL OPEN ENTERED AFTER 2004
6. MFL CLOSED ENTERED AFTER 2004
7. MFL OPEN ENTERED BEFORE 2005
8. MFL CLOSED ENTERED BEFORE 20051. FEDERAL
2. STATE
3. COUNTY
4. OTHEREXEMPT FROM GEN.
PROPERTY TAXTOTAL
ACRES
THIS
LINE

PARCEL NUMBER	SCHOOL DIST.	VOL/PAGE - REG. DEEDS	TOTAL ACRES OF DESC.	ACREAGE & VALUE OF DESCRIPTION SUBJECT TO GENERAL PROPERTY TAX								EXEMPT FROM GEN. PROPERTY TAX		TOTAL ACRES THIS LINE
NAME & ADDRESS	SEC. TN. RANGE DESCRIPTION OF PROPERTY	C O D E	ACRES	LAND VALUE	IMPROVEMENT VALUE	TOTAL VALUE	C O D E	ACRES	VALUE	C O D E	ACRES			
018-1313-1642-002 01813131642002	WAUPUN SCHOOL DISTRICT 6216	0	8.80 0.62	\$8,800 \$200	\$0 \$0	\$8,800 \$200								9.42
DENNIS W FUDE, JANICE J FUDE W10741 HOWARD DR WEST FOX LAKE, WI, 53933	THAT PT LOT 1 CSM 3359 IN V20 P60 LYG IN NE1/4 SW1/4 & SW1/4 NW1/4 SE1/4 SEC 16 EX 0.42 AC HWY DESC IN V206 P405	E D												
	Parcel Total		9.42	\$9,000	\$0	\$9,000		0.00	\$0		0.00			
018-1313-1642-003 01813131642003	WAUPUN SCHOOL DISTRICT 6216	0	8.00 9.18	\$29,600 \$9,200	\$0 \$0	\$29,600 \$9,200								17.18
DENNIS W FUDE, JANICE J FUDE W10741 HOWARD DR WEST FOX LAKE, WI, 53933	THAT PT LOT 1 CSM 3359 IN V20 P60 LYG IN NW1/4 SE1/4 SEC 16 EX THAT PT LYG IN SW1/4 NW1/4 SE1/4 SEC 16	F E												
	Parcel Total		17.18	\$38,800	\$0	\$38,800		0.00	\$0		0.00			
018-1313-1643-000 01813131643000	WAUPUN SCHOOL DISTRICT 6216	0	17.06 3.59	\$5,000 \$6,800	\$0 \$0	\$5,000 \$6,800								20.65
KATY RUYS W11106 BLACKHAWK TRL FOX LAKE, WI, 53933	W11106X BLACKHAWK TR E1/2 SW1/4 SE1/4 SEC 16 EX RD IN V206 P409	D 5M												
	Parcel Total		20.65	\$11,800	\$0	\$11,800		0.00	\$0		0.00			

733

734

735

YEAR
2023

State No.

ASSESSMENT ROLL FOR FOX LAKE Dodge COUNTY

KEY TO
CODES1.A - RESIDENTIAL
2.B - COMMERCIAL
3.C - MANUFACTURING
4.D - AGRICULTURAL5.E - UNDEVELOPED
5m - AGRICULTURAL FOREST
6.F - PRODUCTIVE FOREST LANDS
7.G - OTHER1. PFC REG. ENTERED BEFORE 1/1/72
2. PFC REG. ENTERED AFTER 12/31/71
3. PFC SPECIAL CLASSIFICATION
4. COUNTY FOREST CROP
5. MFL OPEN ENTERED AFTER 2004
6. MFL CLOSED ENTERED AFTER 2004
7. MFL OPEN ENTERED BEFORE 2005
8. MFL CLOSED ENTERED BEFORE 20051. FEDERAL
2. STATE
3. COUNTY
4. OTHEREXEMPT FROM GEN.
PROPERTY TAXTOTAL
ACRES
THIS
LINE

PARCEL NUMBER		SCHOOL DIST.	VOL/PAGE - REG. DEEDS	TOTAL ACRES OF DESC.	ACREAGE & VALUE OF DESCRIPTION SUBJECT TO GENERAL PROPERTY TAX						6. MFL CLOSED ENTERED AFTER 2004 7. MFL OPEN ENTERED BEFORE 2005 8. MFL CLOSED ENTERED BEFORE 2005		EXEMPT FROM GEN. PROPERTY TAX		ACRES THIS LINE
NAME & ADDRESS			SEC. TN. RANGE DESCRIPTION OF PROPERTY	C O D E	ACRES	LAND VALUE	IMPROVEMENT VALUE	TOTAL VALUE	C O D E	ACRES	VALUE	C O D E	ACRES		
018-1313-1643-001 01813131643001 KATY RUYS W11106 BLACKHAWK TR FOX LAKE, WI, 53933		WAUPUN SCHOOL DISTRICT 6216	W11106+ BLACKHAWK TR W1/2 SW1/4 SE1/4 SEC 16 EX 2.379 AC HWY DESC IN V206 P409 EX PARC DESC IN V1001 P582 ALSO THAT PT NW1/4 NE1/4 SEC 21 DESC AS PARC B IN V1047 P74	E A	12.24 5.00	\$12,200 \$32,900	\$0 \$276,200	\$12,200 \$309,100						17.24	
Parcel Total					17.24	\$45,100	\$276,200	\$321,300		0.00	\$0		0.00		
018-1313-1644-000 01813131644000 KATY RUYS W11106 BLACKHAWK TRL FOX LAKE, WI, 53933		WAUPUN SCHOOL DISTRICT 6216	SE1/4 SE1/4 SEC 16	E E D 5M	2.00 12.30 20.70 5.00	\$8,000 \$12,300 \$6,100 \$9,500	\$0 \$0 \$0 \$0	\$8,000 \$12,300 \$6,100 \$9,500						40.00	
Parcel Total					40.00	\$35,900	\$0	\$35,900		0.00	\$0		0.00		
018-1313-1711-001 01813131711001 D & T DAIRY LLC W11331 COUNTY ROAD F FOX LAKE, WI, 53933		Randolph SCHOOL DISTRICT 4634	W11331 COUNTY ROAD F THAT PT LOT 1 CSM 6850 IN V46 P289 LYG IN NE1/4 NE1/4 SEC 17	E D G	0.50 27.85 2.25	\$500 \$9,600 \$31,500	\$0 \$0 \$349,800	\$500 \$9,600 \$381,300						30.60	
Parcel Total					30.60	\$41,600	\$349,800	\$391,400		0.00	\$0		0.00		

YEAR 2023	State No.
--------------	-----------

ASSESSMENT ROLL FOR FOX LAKE Dodge COUNTY

KEY TO
CODES

1.A - RESIDENTIAL
2.B - COMMERCIAL
3.C - MANUFACTURING
4.D - AGRICULTURAL

5.E - UNDEVELOPED
5m - AGRICULTURAL FOREST
6.F - PRODUCTIVE FOREST LANDS
7.G - OTHER

1. PFC REG. ENTERED BEFORE 1/1/72
2. PFC REG. ENTERED AFTER 12/31/71
3. PFC SPECIAL CLASSIFICATION
4. COUNTY FOREST CROP
5. MFL OPEN ENTERED AFTER 2004
6. MFL CLOSED ENTERED AFTER 2004
7. MFL OPEN ENTERED BEFORE 2005
8. MFL CLOSED ENTERED BEFORE 2005

1. FEDERAL
2. STATE
3. COUNTY
4. OTHER

EXEMPT FROM GEN.
PROPERTY TAX

TOTAL
ACRES
THIS
LINE

PARCEL NUMBER		SCHOOL DIST.	VOL/PAGE - REG. DEEDS	TOTAL ACRES OF DESC.	ACREAGE & VALUE OF DESCRIPTION SUBJECT TO GENERAL PROPERTY TAX							6. MFL CLOSED ENTERED AFTER 2004 7. MFL OPEN ENTERED BEFORE 2005 8. MFL CLOSED ENTERED BEFORE 2005		EXEMPT FROM GEN. PROPERTY TAX		ACRES THIS LINE
NAME & ADDRESS			SEC. TN. RANGE DESCRIPTION OF PROPERTY		C O D E	ACRES	LAND VALUE	IMPROVEMENT VALUE	TOTAL VALUE	C O D E	ACRES	VALUE	C O D E	ACRES		
739	018-1313-1711-002 01813131711002		Randolph SCHOOL DISTRICT 4634	W11399 COUNTY ROAD F NE1/4 NE1/4 SEC 17 EX THAT PT CSM 4076 IN V25 P138 LYG IN SD 1/4 1/4									X2	2.06	2.06	
	STATE OF WISCONSIN DNR 101 S WEBSTER ST MADISON, WI, 53707															
740	018-1313-1711-003 01813131711003		Randolph SCHOOL DISTRICT 4634	COUNTY ROAD F THAT PT LOT 2 CSM 6850 IN V46 P289 LYG IN NE1/4 NE1/4 SEC 17		D	7.70	\$2,700	\$0	\$2,700					7.70	
	JACOB R PAUL W10673 COUNTY ROAD F FOX LAKE, WI, 53933															
741	018-1313-1712-001 01813131712001		Randolph SCHOOL DISTRICT 4634	COUNTY ROAD F LOT 2 CSM 5379 IN V35 P160 BEING PT SW1/4 SE1/4 SEC 8, PT NW1/4 NE1/4, PT NE1/4 NW1/4 & PT SE1/4 NW1/4 SEC 17		E D E	2.66 23.95 0.80	\$2,700 \$8,300 \$100	\$0 \$0 \$0	\$2,700 \$8,300 \$100					27.41	
	SARAH A TRAPP REVOCABLE TRUST UDA FEBRUARY 3 2016 W693 OAK SHORE DR FALL RIVER, WI, 53932															
	Parcel Total						27.41	\$11,100	\$0	\$11,100		0.00	\$0		0.00	
742	018-1313-1712-002 01813131712002		Randolph SCHOOL DISTRICT 4634	W11405 COUNTY ROAD F LOT 3 CSM 4759 IN V30 P221 BEING PT SW1/4 SE1/4 SEC 8 & PT NW1/4 NE1/4 SEC 17		F E A D	3.00 9.56 5.00 4.42	\$11,100 \$9,600 \$29,900 \$1,500	\$0 \$0 \$423,200 \$0	\$11,100 \$9,600 \$453,100 \$1,500					21.98	
	MARTIN J DEVRIES, KAREN L DEVRIES W11405 COUNTY ROAD F RANDOLPH, WI, 53956															
	Parcel Total						21.98	\$52,100	\$423,200	\$475,300		0.00	\$0		0.00	

YEAR
2023

State No.

ASSESSMENT ROLL FOR FOX LAKE Dodge COUNTY

KEY TO
CODES1.A - RESIDENTIAL
2.B - COMMERCIAL
3.C - MANUFACTURING
4.D - AGRICULTURAL5.E - UNDEVELOPED
5m - AGRICULTURAL FOREST
6.F - PRODUCTIVE FOREST LANDS
7.G - OTHER1. PFC REG. ENTERED BEFORE 1/1/72
2. PFC REG. ENTERED AFTER 12/31/71
3. PFC SPECIAL CLASSIFICATION
4. COUNTY FOREST CROP
5. MFL OPEN ENTERED AFTER 2004
6. MFL CLOSED ENTERED AFTER 2004
7. MFL OPEN ENTERED BEFORE 2005
8. MFL CLOSED ENTERED BEFORE 20051. FEDERAL
2. STATE
3. COUNTY
4. OTHEREXEMPT FROM GEN.
PROPERTY TAXTOTAL
ACRES
THIS
LINE

PARCEL NUMBER	SCHOOL DIST.	VOL/PAGE - REG. DEEDS	TOTAL ACRES OF DESC.	ACREAGE & VALUE OF DESCRIPTION SUBJECT TO GENERAL PROPERTY TAX								EXEMPT FROM GEN. PROPERTY TAX		TOTAL ACRES THIS LINE
NAME & ADDRESS	SEC. TN. RANGE DESCRIPTION OF PROPERTY	C O D E	ACRES	LAND VALUE	IMPROVEMENT VALUE	TOTAL VALUE	C O D E	ACRES	VALUE	C O D E	ACRES			
743 018-1313-1712-003 01813131712003 BENJAMIN J QUADE W11491 COUNTY ROAD F RANDOLPH, WI, 53956	Randolph SCHOOL DISTRICT 4634	W11491 COUNTY ROAD F LOT 1 CSM 5379 IN V35 P160 BEING PT NW1/4 NE1/4 SEC 17	A	2.25	\$40,000	\$470,400	\$510,400							2.25
744 018-1313-1713-000 01813131713000 STATE OF WISCONSIN DNR 101 S WEBSTER ST MADISON, WI, 53707	WAUPUN SCHOOL DISTRICT 6216	SW1/4 NE1/4 SEC 17								X2	40.00			40.00
745 018-1313-1714-001 01813131714001 JACOB R PAUL W10673 COUNTY ROAD F FOX LAKE, WI, 53933	WAUPUN SCHOOL DISTRICT 6216	THAT PT LOT 2 CSM 6850 IN V46 P289 LYG IN SE1/4 NE1/4 SEC 17	E 5M D	13.33 2.47 18.97	\$13,300 \$4,700 \$6,600	\$0 \$0 \$0	\$13,300 \$4,700 \$6,600							34.77
Parcel Total				34.77	\$24,600	\$0	\$24,600		0.00	\$0		0.00		
746 018-1313-1714-002 01813131714002 STATE OF WISCONSIN DNR 101 S WEBSTER ST MADISON, WI, 53707	WAUPUN SCHOOL DISTRICT 6216	SE1/4 NE1/4 SEC 17 EX THAT PT CSM 4076 IN V25 P138 LYG IN SD 1/4 1/4								X2	0.10			0.10

YEAR
2023

State No.

ASSESSMENT ROLL FOR FOX LAKE Dodge COUNTY

KEY TO
CODES1.A - RESIDENTIAL
2.B - COMMERCIAL
3.C - MANUFACTURING
4.D - AGRICULTURAL5.E - UNDEVELOPED
5m - AGRICULTURAL FOREST
6.F - PRODUCTIVE FOREST LANDS
7.G - OTHER1. PFC REG. ENTERED BEFORE 1/1/72
2. PFC REG. ENTERED AFTER 12/31/71
3. PFC SPECIAL CLASSIFICATION
4. COUNTY FOREST CROP
5. MFL OPEN ENTERED AFTER 2004
6. MFL CLOSED ENTERED AFTER 2004
7. MFL OPEN ENTERED BEFORE 2005
8. MFL CLOSED ENTERED BEFORE 20051. FEDERAL
2. STATE
3. COUNTY
4. OTHEREXEMPT FROM GEN.
PROPERTY TAXTOTAL
ACRES
THIS
LINE

PARCEL NUMBER	SCHOOL DIST.	VOL/PAGE - REG. DEEDS	TOTAL ACRES OF DESC.	ACREAGE & VALUE OF DESCRIPTION SUBJECT TO GENERAL PROPERTY TAX						6. MFL CLOSED ENTERED AFTER 2004 7. MFL OPEN ENTERED BEFORE 2005 8. MFL CLOSED ENTERED BEFORE 2005		EXEMPT FROM GEN. PROPERTY TAX		ACRES THIS LINE
NAME & ADDRESS		SEC. TN. RANGE DESCRIPTION OF PROPERTY	C O D E	ACRES	LAND VALUE	IMPROVEMENT VALUE	TOTAL VALUE	C O D E	ACRES	VALUE	C O D E	ACRES		
018-1313-1714-003 01813131714003 D & T DAIRY LLC W11331 COUNTY ROAD F FOX LAKE, WI, 53933	WAUPUN SCHOOL DISTRICT 6216	0 THAT PT LOT 1 CSM 6850 IN V46 P289 LYG IN SE1/4 NE1/4 SEC 17	E D	1.41 4.00	\$1,400 \$1,400	\$0 \$0	\$1,400 \$1,400						5.41	
Parcel Total					5.41	\$2,800	\$0	\$2,800		0.00	\$0		0.00	
018-1313-1721-001 01813131721001 PAUL D BUTEYN, VANESSA G BUTEYN W11545 COUNTY ROAD F RANDOLPH, WI, 53956	Randolph SCHOOL DISTRICT 4634	W11545 COUNTY ROAD F LOT 2 CSM 5428 IN V35 P276 BEING PT NE1/4 NW1/4 SEC 17	A	4.28	\$47,600	\$168,600	\$216,200						4.28	
018-1313-1721-002 01813131721002 THOMAS G ALSUM, DEBRA S ALSUM W510 COUNTY ROAD E RANDOLPH, WI, 53956	WAUPUN SCHOOL DISTRICT 6216	0 SE1/4 SW1/4 SEC 8 & THAT PT NE1/4 NW1/4 SEC 17 LYG N OF CTH F EX PARC DESC IN V892 P675	E D E	0.30 9.87 0.65	\$300 \$3,400 \$100	\$0 \$0 \$0	\$300 \$3,400 \$100						10.82	
Parcel Total					10.82	\$3,800	\$0	\$3,800		0.00	\$0		0.00	
018-1313-1721-003 01813131721003 GARY C BUTEYN, JEANNE BUTEYN N11143 WIERSMA RD RANDOLPH, WI, 53956	Randolph SCHOOL DISTRICT 4634	COUNTY ROAD F LOT 1 CSM 5428 IN V35 P276 BEING PT NE1/4 NW1/4 & PT SE1/4 NW1/4 SEC 17	E D E	13.64 7.29 0.46	\$13,600 \$2,500 \$100	\$0 \$0 \$0	\$13,600 \$2,500 \$100						21.39	

747

748

749

750

YEAR 2023	State No.
--------------	-----------

ASSESSMENT ROLL FOR FOX LAKE Dodge COUNTY[illegible]

YEAR
2023

State No.

ASSESSMENT ROLL FOR FOX LAKE Dodge COUNTY

KEY TO
CODES1.A - RESIDENTIAL
2.B - COMMERCIAL
3.C - MANUFACTURING
4.D - AGRICULTURAL5.E - UNDEVELOPED
5m - AGRICULTURAL FOREST
6.F - PRODUCTIVE FOREST LANDS
7.G - OTHER1. PFC REG. ENTERED BEFORE 1/1/72
2. PFC REG. ENTERED AFTER 12/31/71
3. PFC SPECIAL CLASSIFICATION
4. COUNTY FOREST CROP
5. MFL OPEN ENTERED AFTER 2004
6. MFL CLOSED ENTERED AFTER 2004
7. MFL OPEN ENTERED BEFORE 2005
8. MFL CLOSED ENTERED BEFORE 20051. FEDERAL
2. STATE
3. COUNTY
4. OTHEREXEMPT FROM GEN.
PROPERTY TAXTOTAL
ACRES
THIS
LINE

PARCEL NUMBER	SCHOOL DIST.	VOL/PAGE - REG. DEEDS	TOTAL ACRES OF DESC.	ACREAGE & VALUE OF DESCRIPTION SUBJECT TO GENERAL PROPERTY TAX								EXEMPT FROM GEN. PROPERTY TAX		TOTAL ACRES THIS LINE
NAME & ADDRESS	SEC. TN. RANGE DESCRIPTION OF PROPERTY	C O D E	ACRES	LAND VALUE	IMPROVEMENT VALUE	TOTAL VALUE	C O D E	ACRES	VALUE	C O D E	ACRES			
755 018-1313-1731-000 01813131731000 STATE OF WISCONSIN DNR 101 S WEBSTER ST MADISON, WI, 53707	WAUPUN SCHOOL DISTRICT 6216 0	NE1/4 SW1/4 SEC 17								X2	40.00			40.00
756 018-1313-1732-000 01813131732000 GRAND MACK SUNNY CREEK FARMS LLC W10780 CTY RD F FOX LAKE, WI, 53933	WAUPUN SCHOOL DISTRICT 6216 0	NW1/4 SW1/4 SEC 17	E D	26.00 14.00	\$26,000 \$4,100	\$0 \$0	\$26,000 \$4,100							40.00
Parcel Total				40.00	\$30,100	\$0	\$30,100	0.00	\$0		0.00			
757 018-1313-1733-000 01813131733000 101 S WEBSTER ST STATE OF WISCONSIN DNR PO BOX 7921 MADISON, WI, 53707	WAUPUN SCHOOL DISTRICT 6216 0	SW1/4 SW1/4 & N1/2 OF SE1/4 SW1/4 SEC 17								X2	60.00			60.00
758 018-1313-1741-000 01813131741000 101 S WEBSTER ST STATE OF WISCONSIN DNR PO BOX 7921 MADISON, WI, 53707	WAUPUN SCHOOL DISTRICT 6216 0	N1/2 NE1/4 SE1/4 SEC 17 EX 1.14 AC HWY DESC IN V215 P530								X2	20.03			20.03

YEAR
2023

State No.

ASSESSMENT ROLL FOR FOX LAKE Dodge COUNTY

KEY TO
CODES1.A - RESIDENTIAL
2.B - COMMERCIAL
3.C - MANUFACTURING
4.D - AGRICULTURAL5.E - UNDEVELOPED
5m - AGRICULTURAL FOREST
6.F - PRODUCTIVE FOREST LANDS
7.G - OTHER1. PFC REG. ENTERED BEFORE 1/1/72
2. PFC REG. ENTERED AFTER 12/31/71
3. PFC SPECIAL CLASSIFICATION
4. COUNTY FOREST CROP
5. MFL OPEN ENTERED AFTER 2004
6. MFL CLOSED ENTERED AFTER 2004
7. MFL OPEN ENTERED BEFORE 2005
8. MFL CLOSED ENTERED BEFORE 20051. FEDERAL
2. STATE
3. COUNTY
4. OTHEREXEMPT FROM GEN.
PROPERTY TAXTOTAL
ACRES
THIS
LINE

PARCEL NUMBER	SCHOOL DIST.	VOL/PAGE - REG. DEEDS	TOTAL ACRES OF DESC.	ACREAGE & VALUE OF DESCRIPTION SUBJECT TO GENERAL PROPERTY TAX							6. MFL CLOSED ENTERED AFTER 2004 7. MFL OPEN ENTERED BEFORE 2005 8. MFL CLOSED ENTERED BEFORE 2005		EXEMPT FROM GEN. PROPERTY TAX		ACRES THIS LINE
NAME & ADDRESS		SEC. TN. RANGE DESCRIPTION OF PROPERTY	C O D E	ACRES	LAND VALUE	IMPROVEMENT VALUE	TOTAL VALUE	C O D E	ACRES	VALUE	C O D E	ACRES			
018-1313-1741-001 01813131741001	WAUPUN SCHOOL DISTRICT 6216	0 S1/2 OF NE1/4 SE1/4 SEC 17 EX THAT PT PARC DESC IN DOC# 1026267 LYG IN SD 1/4 1/4	D E	7.88 12.20	\$2,700 \$12,200	\$0 \$0	\$2,700 \$12,200						20.08		
JACOB R PAUL W10673 COUNTY ROAD F FOX LAKE, WI, 53933															
Parcel Total				20.08	\$14,900	\$0	\$14,900		0.00	\$0		0.00			
018-1313-1741-002 01813131741002	WAUPUN SCHOOL DISTRICT 6216	0 THAT PT PARC DESC IN DOC# 1026267 LYG IN NE1/4 SE1/4 SEC 17	E	1.04	\$100	\$0	\$100						1.04		
JACOB R PAUL W10673 COUNTY ROAD F FOX LAKE, WI, 53933															
018-1313-1741-003 01813131741003	WAUPUN SCHOOL DISTRICT 6216	COUNTY RD A THAT PT NE1/4 SE1/4 SEC 17 AS DESC IN V213 P530 (ALSO DESC IN PARC 1 IN DOC# 1295314)	E	1.14	\$100	\$0	\$100						1.14		
JACOB R PAUL W10673 COUNTY ROAD F FOX LAKE, WI, 53933															
018-1313-1742-000 01813131742000	WAUPUN SCHOOL DISTRICT 6216	0 NW1/4 SE1/4 SEC 17									X2	40.00	40.00		
STATE OF WISCONSIN DNR 101 S WEBSTER ST MADISON, WI, 53707															

759

760

761

762

YEAR
2023

State No.

ASSESSMENT ROLL FOR FOX LAKE Dodge COUNTY

KEY TO
CODES1.A - RESIDENTIAL
2.B - COMMERCIAL
3.C - MANUFACTURING
4.D - AGRICULTURAL5.E - UNDEVELOPED
5m - AGRICULTURAL FOREST
6.F - PRODUCTIVE FOREST LANDS
7.G - OTHER1. PFC REG. ENTERED BEFORE 1/1/72
2. PFC REG. ENTERED AFTER 12/31/71
3. PFC SPECIAL CLASSIFICATION
4. COUNTY FOREST CROP
5. MFL OPEN ENTERED AFTER 2004
6. MFL CLOSED ENTERED AFTER 2004
7. MFL OPEN ENTERED BEFORE 2005
8. MFL CLOSED ENTERED BEFORE 20051. FEDERAL
2. STATE
3. COUNTY
4. OTHEREXEMPT FROM GEN.
PROPERTY TAXTOTAL
ACRES
THIS
LINE

PARCEL NUMBER	SCHOOL DIST.	VOL/PAGE - REG. DEEDS	TOTAL ACRES OF DESC.	ACREAGE & VALUE OF DESCRIPTION SUBJECT TO GENERAL PROPERTY TAX								EXEMPT FROM GEN. PROPERTY TAX		TOTAL ACRES THIS LINE
NAME & ADDRESS	SEC. TN. RANGE DESCRIPTION OF PROPERTY	C O D E	ACRES	LAND VALUE	IMPROVEMENT VALUE	TOTAL VALUE	C O D E	ACRES	VALUE	C O D E	ACRES			
018-1313-1743-000 01813131743000	WAUPUN SCHOOL DISTRICT 6216 0	E D	6.82 14.01	\$6,800 \$4,900	\$0 \$0	\$6,800 \$4,900								20.83
JACOB R PAUL W10673 COUNTY ROAD F FOX LAKE, WI, 53933	N1/2 OF SW1/4 SE1/4 SEC 17													
	Parcel Total		20.83	\$11,700	\$0	\$11,700		0.00	\$0		0.00			
018-1313-1743-001 01813131743001	WAUPUN SCHOOL DISTRICT 6216 0	E D	11.81 8.97	\$11,800 \$3,100	\$0 \$0	\$11,800 \$3,100								20.78
JACOB R PAUL W10673 COUNTY ROAD F FOX LAKE, WI, 53933	S1/2 OF SW1/4 SE1/4 SEC 17													
	Parcel Total		20.78	\$14,900	\$0	\$14,900		0.00	\$0		0.00			
018-1313-1744-000 01813131744000	WAUPUN SCHOOL DISTRICT 6216 0	D	21.08	\$7,300	\$0	\$7,300								21.08
JACOB R PAUL W10673 COUNTY ROAD F FOX LAKE, WI, 53933	N1/2 OF SE1/4 SE1/4 SEC 17													
018-1313-1744-001 01813131744001	WAUPUN SCHOOL DISTRICT 6216 0	D E	11.28 9.76	\$3,900 \$9,800	\$0 \$0	\$3,900 \$9,800								21.04
JACOB R PAUL W10673 COUNTY ROAD F FOX LAKE, WI, 53933	S1/2 OF SE1/4 SE1/4 SEC 17													

763

764

765

766

YEAR 2023	State No.
--------------	-----------

ASSESSMENT ROLL FOR FOX LAKE Dodge COUNTY

KEY TO
CODES

1.A - RESIDENTIAL
2.B - COMMERCIAL
3.C - MANUFACTURING
4.D - AGRICULTURAL

5.E - UNDEVELOPED
5m - AGRICULTURAL FOREST
6.F - PRODUCTIVE FOREST LANDS
7.G - OTHER

1. PFC REG. ENTERED BEFORE 1/1/72
2. PFC REG. ENTERED AFTER 12/31/71
3. PFC SPECIAL CLASSIFICATION
4. COUNTY FOREST CROP
5. MFL OPEN ENTERED AFTER 2004
6. MFL CLOSED ENTERED AFTER 2004
7. MFL OPEN ENTERED BEFORE 2005
8. MFL CLOSED ENTERED BEFORE 2005

1. FEDERAL
2. STATE
3. COUNTY
4. OTHER


EXEMPT FROM GEN.
PROPERTY TAX

TOTAL
ACRES
THIS
LINE

PARCEL NUMBER	SCHOOL DIST.	VOL/PAGE - REG. DEEDS	TOTAL ACRES OF DESC.	ACREAGE & VALUE OF DESCRIPTION SUBJECT TO GENERAL PROPERTY TAX								EXEMPT FROM GEN. PROPERTY TAX		TOTAL ACRES THIS LINE
NAME & ADDRESS	SEC. TN. RANGE DESCRIPTION OF PROPERTY	C O D E	ACRES	LAND VALUE	IMPROVEMENT VALUE	TOTAL VALUE	C O D E	ACRES	VALUE	C O D E	ACRES			
			Parcel Total	21.04	\$13,700	\$0	\$13,700		0.00	\$0		0.00		
767 018-1313-1811-000 01813131811000 THOMAS G ALSUM, DEBRA S ALSUM W510 COUNTY ROAD E RANDOLPH, WI, 53956	WAUPUN SCHOOL DISTRICT 6216	0	THAT PT OF E1/2 NE1/4 SEC 18 LYG NLY OF CL CTH F EX PARC DESC IN V339 P338	D	35.17	\$12,200	\$0	\$12,200						35.17
768 018-1313-1811-001 01813131811001 SIMONE L VANDERVELDE, JANSSEN PERRIN BARRON W11796 COUNTY ROAD F RANDOLPH, WI, 53956	WAUPUN SCHOOL DISTRICT 6216		W11796 COUNTY ROAD F THAT PT LOT 1 CSM 7689 IN V53 P319 LYG IN NE1/4 NE1/4 & SE1/4 NE1/4 SEC 18	A	0.96	\$31,100	\$282,200	\$313,300						0.96
769 018-1313-1812-000 01813131812000 Simone Vander Velde W11796 County Road F Randolph, Wisconsin, 53956	Randolph SCHOOL DISTRICT 4634	D G	W11810 COUNTY ROAD F LOT 2 CSM 7689 IN V53 P319 BEING PT NW1/4 NE1/4 & SW1/4 NE1/4 SEC 18		0.00 1.28	\$0 \$17,900	\$0 \$112,500	\$0 \$130,400						1.28
			Parcel Total		1.28	\$17,900	\$112,500	\$130,400		0.00	\$0		0.00	
770 018-1313-1812-001 01813131812001 SIMONE L VANDERVELDE, JANSSEN PERRIN BARRON W11796 COUNTY ROAD F RANDOLPH, WI, 53956	Randolph SCHOOL DISTRICT 4634	E	COUNTY ROAD F THAT PT LOT 1 CSM 7689 IN V53 P319 LYG IN NW1/4 NE1/4 & SW1/4 NE1/4 SEC 18		0.59	\$2,400	\$0	\$2,400						0.59

YEAR 2023	State No.
--------------	-----------

ASSESSMENT ROLL FOR FOX LAKE Dodge COUNTY

KEY TO
CODES 

1.A - RESIDENTIAL
2.B - COMMERCIAL
3.C - MANUFACTURING
4.D - AGRICULTURAL

5.E - UNDEVELOPED
5m - AGRICULTURAL FOREST
6.F - PRODUCTIVE FOREST LANDS
7.G - OTHER

1. PFC REG. ENTERED BEFORE 1/1/72
2. PFC REG. ENTERED AFTER 12/31/71
3. PFC SPECIAL CLASSIFICATION
4. COUNTY FOREST CROP
5. MFL OPEN ENTERED AFTER 2004
6. MFL CLOSED ENTERED AFTER 2004
7. MFL OPEN ENTERED BEFORE 2005
8. MFL CLOSED ENTERED BEFORE 2005

1. FEDERAL
2. STATE
3. COUNTY
4. OTHER

EXEMPT FROM GEN.
PROPERTY TAX

**TOTAL
ACRES
THIS
LINE**

Parcel Number		SCHOOL DIST.	VOL/PAGE - REG. DEEDS		TOTAL ACRES		ACREAGE & VALUE OF DESCRIPTION SUBJECT TO GENERAL PROPERTY TAX						5. MFL OPEN ENTERED AFTER 2004 6. MFL CLOSED ENTERED AFTER 2004 7. MFL OPEN ENTERED BEFORE 2005 8. MFL CLOSED ENTERED BEFORE 2005		EXEMPT FROM GEN. PROPERTY TAX		ACRES THIS LINE						
			OF DESC.																				
NAME & ADDRESS			SEC. TN. RANGE DESCRIPTION OF PROPERTY		C O D E	ACRES	LAND VALUE	IMPROVEMENT VALUE	TOTAL VALUE	C O D E	ACRES	VALUE	C O D E	ACRES									
018-1313-1812-002 01813131812002 Randolph SCHOOL DISTRICT 4634 DYKSTRA RD LOT 3 CSM 6400 IN V43 P181 BEING PT NW1/4 NE1/4 SEC 18 THOMAS G ALSUM, DEBRA S ALSUM W510 COUNTY ROAD E RANDOLPH, WI, 53956					E	1.00	\$100	\$0	\$100						39.84								
					E	2.52	\$2,500	\$0	\$2,500														
					D	36.32	\$12,600	\$0	\$12,600														
					Parcel Total											39.84	\$15,200	\$0	\$15,200	0.00	\$0	0.00	
018-1313-1813-000 01813131813000 Randolph SCHOOL DISTRICT 4634 0 SW1/4 NE1/4 SEC 18 EX CSM 1893 IN V12 P213 EX SMITH RD AS DESC IN V610 P727 EX THAT PT LYG N OF CL CTH F EX THAT PT CSM 2052 IN V13 P90 WHICH MAY LIE IN SD 1/4 1/4 KOK DAIRY LLC N8461 STATE ROAD 73 RANDOLPH, WI, 53956					D	33.17	\$11,500	\$0	\$11,500						33.55								
					E	0.38	\$100	\$0	\$100														
					Parcel Total											33.55	\$11,600	\$0	\$11,600	0.00	\$0	0.00	
					018-1313-1813-001 01813131813001 Randolph SCHOOL DISTRICT 4634 W11845 COUNTY ROAD F LOT 1 CSM 1893 IN V12 P213 BEING PT SW1/4 NE1/4 SEC 18 MICHAEL D MARKS, REBECCA L MARKS W11845 COUNTY ROAD F RANDOLPH, WI, 53956			A								0.75	\$23,500	\$242,500	\$266,000				
Parcel Total										0.75	\$23,500	\$242,500	\$266,000										
018-1313-1813-002 01813131813002 Randolph SCHOOL DISTRICT 4634 0 THAT PT SW1/4 NE1/4 & PT NW1/4 SE1/4 SEC 18 AS DESC IN V611 P735 W10543 COUNTY ROAD F TOWN OF FOX LAKE PO BOX 124 FOX LAKE, WI, 53933															X4	1.92	1.92						

YEAR 2023	State No.
--------------	-----------

ASSESSMENT ROLL FOR FOX LAKE Dodge COUNTY

2023		KEY TO CODES ▶		1.A - RESIDENTIAL 2.B - COMMERCIAL 3.C - MANUFACTURING 4.D - AGRICULTURAL		5.E - UNDEVELOPED 5m - AGRICULTURAL FOREST 6.F - PRODUCTIVE FOREST LANDS 7.G - OTHER		1. PFC REG. ENTERED BEFORE 1/1/72 2. PFC REG. ENTERED AFTER 12/31/71 3. PFC SPECIAL CLASSIFICATION 4. COUNTY FOREST CROP 5. MFL OPEN ENTERED AFTER 2004 6. MFL CLOSED ENTERED AFTER 2004 7. MFL OPEN ENTERED BEFORE 2005 8. MFL CLOSED ENTERED BEFORE 2005		1. FEDERAL 2. STATE 3. COUNTY 4. OTHER		TOTAL ACRES THIS LINE		
PARCEL NUMBER		SCHOOL DIST.	VOL/PAGE - REG. DEEDS	TOTAL ACRES OF DESC.		ACREAGE & VALUE OF DESCRIPTION SUBJECT TO GENERAL PROPERTY TAX							EXEMPT FROM GEN. PROPERTY TAX	
NAME & ADDRESS		SEC. TN. RANGE DESCRIPTION OF PROPERTY		C O D E	ACRES	LAND VALUE	IMPROVEMENT VALUE	TOTAL VALUE	C O D E	ACRES	VALUE		C O D E	ACRES
018-1313-1813-003 01813131813003 MICHAEL D MARKS, REBECCA L MARKS W11845 COUNTY ROAD F RANDOLPH, WI, 53956		Randolph SCHOOL DISTRICT 4634 0 ALL THAT PT SW1/4 NE1/4 SEC 18 LYG N OF CTH F EX PARC DESC IN DOC# 1126537		F E	3.50 1.84	\$13,000 \$1,800	\$0 \$0	\$13,000 \$1,800						5.34
		Parcel Total			5.34	\$14,800	\$0	\$14,800		0.00	\$0		0.00	
018-1313-1814-000 01813131814000 THOMAS G ALSUM, DEBRA S ALSUM W510 COUNTY ROAD E RANDOLPH, WI, 53956		WAUPUN SCHOOL DISTRICT 6216 0 DEED IN ERROR IN V1325 P165 THAT PT OF E1/2 NE1/4 SEC 18 LYG SLY OF CL CTH F EX CSM IN V4 P321 EX THAT PT CSM 2052 IN V13 P90 WHICH MAY LIE IN SD E1/2 AS DESC IN V632 P913		E D E	1.00 44.13 1.00	\$4,000 \$15,300 \$100	\$0 \$0 \$0	\$4,000 \$15,300 \$100						46.13
		Parcel Total			46.13	\$19,400	\$0	\$19,400		0.00	\$0		0.00	
018-1313-1814-001 01813131814001 GARY C BUTEYN, JEANNE E BUTEYN N11143 WIERSMA RD RANDOLPH, WI, 53956		WAUPUN SCHOOL DISTRICT 6216 N11143 WIERSMA RD PARC DESC IN CSM V4 P321 BEING PT SE1/4 NE1/4 SEC 18		A	0.91	\$28,300	\$216,300	\$244,600						0.91
018-1313-1821-001 01813131821001 LAWRENCE R HUETTL, PETER S WESTRA W11981 BLANCAE RD RANDOLPH, WI, 53956		Randolph SCHOOL DISTRICT 4634 COUNTY TRUNK HWY F W1/2 OF NE1/4 NW1/4 SEC 18 SUBJECT TO WARRANTY EASEMENT DEED IN DOC# 1083622 (ALL IN WETLANDS RESERVE PROGRAM)		E	20.31	\$20,300	\$0	\$20,300						20.31

YEAR 2023	State No.
--------------	-----------

ASSESSMENT ROLL FOR FOX LAKE Dodge COUNTY

KEY TO
CODES

1.A - RESIDENTIAL
2.B - COMMERCIAL
3.C - MANUFACTURING
4.D - AGRICULTURAL

5.E - UNDEVELOPED
5m - AGRICULTURAL FOREST
6.F - PRODUCTIVE FOREST LANDS
7.G - OTHER

1. PFC REG. ENTERED BEFORE 1/1/72
2. PFC REG. ENTERED AFTER 12/31/71
3. PFC SPECIAL CLASSIFICATION
4. COUNTY FOREST CROP
5. MFL OPEN ENTERED AFTER 2004
6. MFL CLOSED ENTERED AFTER 2004
7. MFL OPEN ENTERED BEFORE 2005
8. MFL CLOSED ENTERED BEFORE 2005

1. FEDERAL
2. STATE
3. COUNTY
4. OTHER

EXEMPT FROM GEN.
PROPERTY TAX

**TOTAL
ACRES
THIS
LINE**

PARCEL NUMBER		SCHOOL DIST.	VOL/PAGE - REG. DEEDS	TOTAL ACRES OF DESC.	ACREAGE & VALUE OF DESCRIPTION SUBJECT TO GENERAL PROPERTY TAX						EXEMPT FROM GEN. PROPERTY TAX		ACRES THIS LINE
NAME & ADDRESS		SEC. TN. RANGE DESCRIPTION OF PROPERTY	C O D E	ACRES	LAND VALUE	IMPROVEMENT VALUE	TOTAL VALUE	C O D E	ACRES	VALUE	C O D E	ACRES	
<div>018-1313-1821-002 Randolph SCHOOL DISTRICT 4634</div> <div>01813131821002</div> <div>LAWRENCE R HUETTL, PETER S WESTRA W11981 BLANCAE RD RANDOLPH, WI, 53956</div>		DYKSTRA RD CSM IN ERROR LOT 1 CSM 3936 IN V24 P123 BEING PT NE1/4 FRAC NW1/4 SEC 18 SUBJECT TO WARRANTY EASEMENT DEED IN DOC# 1083622 (15.947 ACRES IN WETLANDS RESERVE PROGRAM)	D E	3.00 13.57	\$1,000 \$13,600	\$0 \$0	\$1,000 \$13,600						16.57
Parcel Total					16.57	\$14,600	\$0	\$14,600		0.00	\$0		0.00
<div>018-1313-1821-003 Randolph SCHOOL DISTRICT 4634</div> <div>01813131821003</div> <div>C/O KARI J GRIBBLE TRI-FECTA FARMS INC 6302 RAY HOLLOW RD ARENA, WI, 53503</div>		E1/2 OF NE1/4 NW1/4 SEC 18 EX CSM 3936 IN V24 P123	D	3.43	\$1,200	\$0	\$1,200						3.43
<div>018-1313-1822-000 Randolph SCHOOL DISTRICT 4634</div> <div>01813131822000</div> <div>CHARLES A WESTRA, DEBRA D WESTRA 1100 DOVER DR COLUMBIA, TN, 38401</div>		THAT PT OF W1/2 NW1/4 SEC 18 LYG N OF CTH F (SUBJECT TO WARRANTY EASEMENT DEED IN DOC# 1083622) (62.197 ACRES IN WETLANDS RESERVE PROGRAM)	D E	19.50 45.84	\$6,800 \$45,800	\$0 \$0	\$6,800 \$45,800						65.34
Parcel Total					65.34	\$52,600	\$0	\$52,600		0.00	\$0		0.00
<div>018-1313-1823-001 Randolph SCHOOL DISTRICT 4634</div> <div>01813131823001</div> <div>WILLIAM P GENTZ W12063 COUNTY ROAD F RANDOLPH, WI, 53956</div>		W12063 COUNTY ROAD F LOT 1 CSM 2579 IN V15 P291 BEING PT SW1/4 NW1/4 & PT NW1/4 SW1/4 SEC 18	A	5.02	\$33,800	\$76,000	\$109,800						5.02

YEAR
2023

State No.

ASSESSMENT ROLL FOR FOX LAKE Dodge COUNTY

KEY TO
CODES1.A - RESIDENTIAL
2.B - COMMERCIAL
3.C - MANUFACTURING
4.D - AGRICULTURAL5.E - UNDEVELOPED
5m - AGRICULTURAL FOREST
6.F - PRODUCTIVE FOREST LANDS
7.G - OTHER1. PFC REG. ENTERED BEFORE 1/1/72
2. PFC REG. ENTERED AFTER 12/31/71
3. PFC SPECIAL CLASSIFICATION
4. COUNTY FOREST CROP
5. MFL OPEN ENTERED AFTER 2004
6. MFL CLOSED ENTERED AFTER 2004
7. MFL OPEN ENTERED BEFORE 2005
8. MFL CLOSED ENTERED BEFORE 20051. FEDERAL
2. STATE
3. COUNTY
4. OTHEREXEMPT FROM GEN.
PROPERTY TAXTOTAL
ACRES
THIS
LINE

PARCEL NUMBER		SCHOOL DIST.	VOL/PAGE - REG. DEEDS	TOTAL ACRES OF DESC.	ACREAGE & VALUE OF DESCRIPTION SUBJECT TO GENERAL PROPERTY TAX					6. MFL CLOSED ENTERED AFTER 2004 7. MFL OPEN ENTERED BEFORE 2005 8. MFL CLOSED ENTERED BEFORE 2005		EXEMPT FROM GEN. PROPERTY TAX		ACRES THIS LINE	
NAME & ADDRESS			SEC. TN. RANGE DESCRIPTION OF PROPERTY		C O D E	ACRES	LAND VALUE	IMPROVEMENT VALUE	TOTAL VALUE	C O D E	ACRES	VALUE	C O D E		ACRES
018-1313-1824-001 01813131824001 Randolph SCHOOL DISTRICT 4634 RANDALL L ALSUM, MARLENE J ALSUM N9421 PLEASANT RD RANDOLPH, WI, 53956			COUNTY ROAD F THAT PT PARC DESC IN DOC# 1117168 LYG N OF CTH F & BEING PT SE1/4 NW1/4 SEC 18		D E	13.61	\$4,700	\$0	\$4,700						15.61
						2.00	\$2,000	\$0	\$2,000						
						Parcel Total									
018-1313-1832-000 01813131832000 Randolph SCHOOL DISTRICT 4634 JEREMY WESTRA, REBECCA WESTRA N8657 STATE HWY 73 RANDOLPH, WI, 53956			0 PT SE1/4 NW1/4, SW1/4 NW1/4, NW1/4 SW1/4, NE1/4 SW1/4, SE1/4 SW1/4 & SW1/4 SW1/4 SEC 18 LYG S OF CTH F EX LOT 1 CSM 2579 IN V15 P291 EX PARC DESC IN DOC# 1124304 SUBJECT TO WARRANTY EASEMENT DEED IN DOC# 1126816 (58.440 ACRES IN WETLANDS RESERVE PROGRAM)		E D E	19.08	\$19,100	\$0	\$19,100						60.35
						40.65	\$14,100	\$0	\$14,100						
						0.62	\$100	\$0	\$100						
018-1313-1834-000 01813131834000 Randolph SCHOOL DISTRICT 4634 RANDALL L ALSUM, MARLENE J ALSUM N9421 PLEASANT RD RANDOLPH, WI, 53956			W11957 COUNTY ROAD F THAT PT SW1/4 NW1/4, SE1/4 NW1/4, NE1/4 SW1/4, SE1/4 SW1/4, SW1/4 SW1/4 & NW1/4 SW1/4 SEC 18 AS DESC IN DOC# 1124304 SUBJECT TO WARRANTY EASEMENT DEED IN DOC# 1128576 (28.180 ACRES IN WETLANDS RESERVE PROGRAM) ALSO THAT PT PARC DESC IN DOC# 1117168 BEING PT NE1/4 NW1/4 SEC 19		E E D G	1.40	\$5,600	\$0	\$5,600						152.80
						49.08	\$49,100	\$0	\$49,100						
						101.32	\$35,100	\$0	\$35,100						
						1.00	\$14,000	\$1,200	\$15,200						
						Parcel Total									

YEAR 2023	State No.
--------------	-----------

ASSESSMENT ROLL FOR FOX LAKE Dodge COUNTY

KEY TO
CODES 

1.A - RESIDENTIAL
2.B - COMMERCIAL
3.C - MANUFACTURING
4.D - AGRICULTURAL

5.E - UNDEVELOPED
5m - AGRICULTURAL FOREST
6.F - PRODUCTIVE FOREST LANDS
7.G - OTHER

1. PFC REG. ENTERED BEFORE 1/1/72
2. PFC REG. ENTERED AFTER 12/31/71
3. PFC SPECIAL CLASSIFICATION
4. COUNTY FOREST CROP
5. MFL OPEN ENTERED AFTER 2004
6. MFL CLOSED ENTERED AFTER 2004
7. MFL OPEN ENTERED BEFORE 2005
8. MFL CLOSED ENTERED BEFORE 2005

1. FEDERAL
2. STATE
3. COUNTY
4. OTHER

EXEMPT FROM GEN.
PROPERTY TAX

**TOTAL
ACRES
THIS
LINE**

Parcel Number	SCHOOL DIST.	VOL/PAGE * REG. DEEDS	TOTAL ACRES	ACREAGE & VALUE OF DESCRIPTION SUBJECT TO GENERAL PROPERTY TAX					5. MFL CLOSED ENTERED AFTER 2004 6. MFL CLOSED ENTERED AFTER 2004 7. MFL OPEN ENTERED BEFORE 2005 8. MFL CLOSED ENTERED BEFORE 2005				EXEMPT FROM GEN. PROPERTY TAX		ACRES THIS LINE
		OF DESC.		ACRES	LAND VALUE	IMPROVEMENT VALUE	TOTAL VALUE		ACRES	VALUE		ACRES			
NAME & ADDRESS		SEC. TN. RANGE DESCRIPTION OF PROPERTY		C O D E	ACRES	LAND VALUE	IMPROVEMENT VALUE	TOTAL VALUE	C O D E	ACRES	VALUE	C O D E	ACRES		
018-1313-1841-000 01813131841000	Randolph SCHOOL DISTRICT 4634	WIERSMA		D E 5M	3.50	\$1,000	\$0	\$1,000						6.54	
		PT OF NE1/4 SE1/4 SEC 18 COM NE COR OF			2.04	\$2,000	\$0	\$2,000							
		SD 1/4 1/4 TH W 18 RODS TH S 80 RODS			1.00	\$1,900	\$0	\$1,900							
		TO S LN OF SD 1/4 1/4 TH E 22 RODS TO E LN SD SEC TH N ON E LN 80 RODS TO POB EX TOWN RD DESC IN V316 P476 EX THAT PT CSM 7467 IN V51 P318 LYG IN SD 1/4 1/4													
GRAND MACK SUNNY CREEK FARMS LLC W10780 CTY RD F FOX LAKE, WI, 53933					6.54	\$4,900	\$0	\$4,900		0.00	\$0		0.00		
		Parcel Total													
018-1313-1841-001 01813131841001	Randolph SCHOOL DISTRICT 4634	0										X4	2.09	2.09	
		PT OF NE1/4 SE1/4 SEC 18 AS DESC IN V316 P476 FOR TOWN RD													
018-1313-1841-002 01813131841002	Randolph SCHOOL DISTRICT 4634	0		D F E E	10.60	\$3,700	\$0	\$3,700						30.65	
		E 30 AC OF W 70 AC OF N1/2 SE1/4 SEC 18			15.82	\$58,500	\$0	\$58,500							
		(FOR ASSESSMENT PURPOSES DESCRIBED AS NE1/4 SE1/4 SEC 18 EX COM NE COR			1.75	\$7,000	\$0	\$7,000							
		OF SD 1/4 1/4 TH W 18 RODS TH SLY TO A PT ON S LN OF SD 1/4 1/4 22 RODS W OF SE COR OF SD 1/4 1/4 TH E TO SE COR OF SD 1/4 1/4 TH N TO POB) EX THAT PT CSM 2052 IN V13 P90 THAT MAY LIE IN SD 1/4 1/4 AS DESC IN V635 P280			2.48	\$2,500	\$0	\$2,500							
KOK DAIRY LLC N8461 STATE ROAD 73 RANDOLPH, WI, 53956					30.65	\$71,700	\$0	\$71,700		0.00	\$0		0.00		
		Parcel Total													
018-1313-1841-003 01813131841003	Randolph SCHOOL DISTRICT 4634	0		E	1.42	\$1,400	\$0	\$1,400						1.42	
		WIERSMA RD THAT PT LOT 1 CSM 7467 IN V51 P318 LYG IN NE1/4 SE1/4 SEC 18 (BEING THAT PT LOT 1 NOT IN LAKE DIST)													
BRENT M HUIZENGA, SHANNON M HUIZENGA N11009 WIERSMA RD RANDOLPH, WI, 53956															

YEAR
2023

State No.

ASSESSMENT ROLL FOR FOX LAKE Dodge COUNTY

KEY TO
CODES1.A - RESIDENTIAL
2.B - COMMERCIAL
3.C - MANUFACTURING
4.D - AGRICULTURAL5.E - UNDEVELOPED
5m - AGRICULTURAL FOREST
6.F - PRODUCTIVE FOREST LANDS
7.G - OTHER1. PFC REG. ENTERED BEFORE 1/1/72
2. PFC REG. ENTERED AFTER 12/31/71
3. PFC SPECIAL CLASSIFICATION
4. COUNTY FOREST CROP
5. MFL OPEN ENTERED AFTER 2004
6. MFL CLOSED ENTERED AFTER 2004
7. MFL OPEN ENTERED BEFORE 2005
8. MFL CLOSED ENTERED BEFORE 20051. FEDERAL
2. STATE
3. COUNTY
4. OTHEREXEMPT FROM GEN.
PROPERTY TAXTOTAL
ACRES
THIS
LINE

PARCEL NUMBER	SCHOOL DIST.	VOL/PAGE - REG. DEEDS	TOTAL ACRES OF DESC.	ACREAGE & VALUE OF DESCRIPTION SUBJECT TO GENERAL PROPERTY TAX								EXEMPT FROM GEN. PROPERTY TAX		TOTAL ACRES THIS LINE
NAME & ADDRESS	SEC. TN. RANGE DESCRIPTION OF PROPERTY	C O D E	ACRES	LAND VALUE	IMPROVEMENT VALUE	TOTAL VALUE	C O D E	ACRES	VALUE	C O D E	ACRES			
018-1313-1842-000 01813131842000	Randolph SCHOOL DISTRICT 4634	0	36.00 0.52	\$12,500 \$500	\$0 \$0	\$12,500 \$500								36.52
790		NW1/4 SE1/4 SEC 18 EX THAT PT SMITH RD AS DESC IN V611 P735 EX CSM 2052 IN V13 P90												
GRAND MACK SUNNY CREEK FARMS LLC W10780 CTY RD F FOX LAKE, WI, 53933														
		Parcel Total	36.52	\$13,000	\$0	\$13,000		0.00	\$0		0.00			
018-1313-1842-001 01813131842001	Randolph SCHOOL DISTRICT 4634		1.78 3.02	\$30,300 \$1,000	\$219,700 \$0	\$250,000 \$1,000								4.80
791		N11108 SMITH RD LOT 1 CSM 2052 IN V13 P90 BEING PT NW1/4 SE1/4 SEC 18 (MAY ALSO LIE IN SW1/4 NE1/4 SE1/4 NE1/4 & NE1/4 SE1/4 SEC 18)												
RODNEY A BELTER, MARGARET E BELTER N11108 SMITH RD RANDOLPH, WI, 53956														
		Parcel Total	4.80	\$31,300	\$219,700	\$251,000		0.00	\$0		0.00			
018-1313-1843-000 01813131843000	Randolph SCHOOL DISTRICT 4634	0	2.00 8.28	\$8,000 \$2,900	\$0 \$0	\$8,000 \$2,900								10.28
792		W1/4 OF SW1/4 SE1/4 SEC 18												
GRAND MACK SUNNY CREEK FARMS LLC W10780 CTY RD F FOX LAKE, WI, 53933														
		Parcel Total	10.28	\$10,900	\$0	\$10,900		0.00	\$0		0.00			

YEAR
2023

State No.

ASSESSMENT ROLL FOR FOX LAKE Dodge COUNTY

KEY TO
CODES1.A - RESIDENTIAL
2.B - COMMERCIAL
3.C - MANUFACTURING
4.D - AGRICULTURAL5.E - UNDEVELOPED
5m - AGRICULTURAL FOREST
6.F - PRODUCTIVE FOREST LANDS
7.G - OTHER1. PFC REG. ENTERED BEFORE 1/1/72
2. PFC REG. ENTERED AFTER 12/31/71
3. PFC SPECIAL CLASSIFICATION
4. COUNTY FOREST CROP
5. MFL OPEN ENTERED AFTER 2004
6. MFL CLOSED ENTERED AFTER 2004
7. MFL OPEN ENTERED BEFORE 2005
8. MFL CLOSED ENTERED BEFORE 20051. FEDERAL
2. STATE
3. COUNTY
4. OTHEREXEMPT FROM GEN.
PROPERTY TAXTOTAL
ACRES
THIS
LINE

PARCEL NUMBER	SCHOOL	VOL/PAGE - REG. DEEDS	TOTAL ACRES	ACREAGE & VALUE OF DESCRIPTION					6. MFL CLOSED ENTERED AFTER 2004 7. MFL OPEN ENTERED BEFORE 2005 8. MFL CLOSED ENTERED BEFORE 2005			EXEMPT FROM GEN. PROPERTY TAX		ACRES THIS LINE
	DIST.		OF DESC.	SUBJECT TO GENERAL PROPERTY TAX										
NAME & ADDRESS		SEC. TN. RANGE DESCRIPTION OF PROPERTY		C O D E	ACRES	LAND VALUE	IMPROVEMENT VALUE	TOTAL VALUE	C O D E	ACRES	VALUE	C O D E	ACRES	
018-1313-1843-001 01813131843001 Randolph SCHOOL DISTRICT 4634 0 GRAND MACK SUNNY CREEK FARMS LLC W10780 CTY RD F FOX LAKE, WI, 53933		E3/4 OF SW1/4 SE1/4 SEC 18		D	30.72	\$10,600	\$0	\$10,600						30.72
018-1313-1844-000 01813131844000 Randolph SCHOOL DISTRICT 4634 0 GRAND MACK SUNNY CREEK FARMS LLC W10780 CTY RD F FOX LAKE, WI, 53933		W1/2 OF SE1/4 SE1/4 SEC 18		D E	15.39 5.00	\$5,300 \$5,000	\$0 \$0	\$5,300 \$5,000						20.39
		Parcel Total			20.39	\$10,300	\$0	\$10,300		0.00	\$0		0.00	
018-1313-1844-001 01813131844001 Randolph SCHOOL DISTRICT 4634 GRAND MACK SUNNY CREEK FARMS LLC W10780 CTY RD F FOX LAKE, WI, 53933		N11009 WIERSMA RD E1/2 OF SE1/4 SE1/4 SEC 18 EX THAT PT CSM 7467 IN V51 P318 LYG IN SD 1/4 1/4		D E E G	6.50 1.50 9.33 2.25	\$2,300 \$6,000 \$9,300 \$31,500	\$0 \$0 \$0 \$342,900	\$2,300 \$6,000 \$9,300 \$374,400						19.58
		Parcel Total			19.58	\$49,100	\$342,900	\$392,000		0.00	\$0		0.00	
018-1313-1844-002 01813131844002 Randolph SCHOOL DISTRICT 4634 BRENT M HUIZENGA, SHANNON M HUIZENGA N11009 WIERSMA RD RANDOLPH, WI, 53956		WIERSMA RD THAT PT LOT 1 CSM 7467 IN V51 P318 LYG IN SE1/4 SE1/4 SEC 18 (BEING THAT PT LOT 1 LYG IN LAKE DIST)		E	0.73	\$700	\$0	\$700						0.73

YEAR 2023	State No.
--------------	-----------

ASSESSMENT ROLL FOR FOX LAKE Dodge COUNTY

KEY TO
CODES

1.A - RESIDENTIAL
2.B - COMMERCIAL
3.C - MANUFACTURING
4.D - AGRICULTURAL

5.E - UNDEVELOPED
5m - AGRICULTURAL FOREST
6.F - PRODUCTIVE FOREST LANDS
7.G - OTHER

1. PFC REG. ENTERED BEFORE 1/1/72
2. PFC REG. ENTERED AFTER 12/31/71
3. PFC SPECIAL CLASSIFICATION
4. COUNTY FOREST CROP
5. MFL OPEN ENTERED AFTER 2004
6. MFL CLOSED ENTERED AFTER 2004
7. MFL OPEN ENTERED BEFORE 2005
8. MFL CLOSED ENTERED BEFORE 2005

1. FEDERAL
2. STATE
3. COUNTY
4. OTHER


EXEMPT FROM GEN.
PROPERTY TAX

TOTAL
ACRES
THIS
LINE

	PARCEL NUMBER	SCHOOL DIST.	VOL/PAGE - REG. DEEDS	TOTAL ACRES OF DESC.	ACREAGE & VALUE OF DESCRIPTION SUBJECT TO GENERAL PROPERTY TAX						6. MFL CLOSED ENTERED AFTER 2004 7. MFL OPEN ENTERED BEFORE 2005 8. MFL CLOSED ENTERED BEFORE 2005		EXEMPT FROM GEN. PROPERTY TAX		ACRES THIS LINE
					NAME & ADDRESS	SEC. TN. RANGE DESCRIPTION OF PROPERTY	C O D E	ACRES	LAND VALUE	IMPROVEMENT VALUE	TOTAL VALUE	C O D E	ACRES	VALUE	
797	018-1313-1911-000 01813131911000	Randolph SCHOOL DISTRICT 4634 0										X2	40.94	40.94	
	101 S WEBSTER ST STATE OF WISCONSIN DNR PO BOX 7921 MADISON, WI, 53707														
798	018-1313-1912-000 01813131912000	Randolph SCHOOL DISTRICT 4634 0			12.08 7.20 0.92	\$12,100 \$1,500 \$0	\$0 \$0 \$0	\$12,100 \$1,500 \$0						20.20	
	GRAND MACK SUNNY CREEK FARMS LLC W10780 CTY RD F FOX LAKE, WI, 53933														
					20.20	\$13,600	\$0	\$13,600		0.00	\$0		0.00		
799	018-1313-1912-001 01813131912001	Randolph SCHOOL DISTRICT 4634 0			6.81 12.43 1.07	\$1,500 \$12,400 \$0	\$0 \$0 \$0	\$1,500 \$12,400 \$0						20.31	
	GRAND MACK SUNNY CREEK FARMS LLC W10780 CTY RD F FOX LAKE, WI, 53933														
					20.31	\$13,900	\$0	\$13,900		0.00	\$0		0.00		
800	018-1313-1913-000 01813131913000	Randolph SCHOOL DISTRICT 4634 0			3.70 11.00 8.21	\$13,700 \$44,000 \$8,200	\$0 \$0 \$0	\$13,700 \$44,000 \$8,200						22.91	
	BERNARD L HOEKSTRA, CYNTHIA S HOEKSTRA W11938 CANADA ISLAND RD RANDOLPH, WI, 53956														

YEAR 2023	State No.
--------------	-----------

ASSESSMENT ROLL FOR FOX LAKE Dodge COUNTY

KEY TO
CODES 

1.A - RESIDENTIAL
2.B - COMMERCIAL
3.C - MANUFACTURING
4.D - AGRICULTURAL

5.E - UNDEVELOPED
5m - AGRICULTURAL FOREST
6.F - PRODUCTIVE FOREST LANDS
7.G - OTHER

1. PFC REG. ENTERED BEFORE 1/1/72
2. PFC REG. ENTERED AFTER 12/31/71
3. PFC SPECIAL CLASSIFICATION
4. COUNTY FOREST CROP
5. MFL OPEN ENTERED AFTER 2004
6. MFL CLOSED ENTERED AFTER 2004
7. MFL OPEN ENTERED BEFORE 2005
8. MFL CLOSED ENTERED BEFORE 2005

1. FEDERAL
2. STATE
3. COUNTY
4. OTHER

EXEMPT FROM GEN.
PROPERTY TAX

**TOTAL
ACRES
THIS
LINE**

PARCEL NUMBER		SCHOOL DIST.	VOL/PAGE - REG. DEEDS	TOTAL ACRES	ACREAGE & VALUE OF DESCRIPTION SUBJECT TO GENERAL PROPERTY TAX						5. MFL OPEN ENTERED AFTER 2004 6. MFL CLOSED ENTERED AFTER 2004 7. MFL OPEN ENTERED BEFORE 2005 8. MFL CLOSED ENTERED BEFORE 2005		EXEMPT FROM GEN. PROPERTY TAX		ACRES THIS LINE
			OF DESC.		C O D E	ACRES	LAND VALUE	IMPROVEMENT VALUE	TOTAL VALUE	C O D E	ACRES	VALUE	C O D E	ACRES	
NAME & ADDRESS		SEC. TN. RANGE DESCRIPTION OF PROPERTY													
		Parcel Total			22.91	\$65,900	\$0	\$65,900		0.00	\$0		0.00		
018-1313-1913-001 01813131913001	Randolph SCHOOL DISTRICT 4634	CANADA ISLAND RD N 560 FT OF SW1/4 NE1/4 & N 560 FT OF E 240 FT OF SE1/4 NW1/4 SEC 19 AS DESC IN V388 P594		E	20.05	\$1,600	\$0	\$1,600						20.05	
MICHAEL R PAUL, CODY J PAUL N10224 COUNTY ROAD A FOX LAKE, WI, 53933															
018-1313-1914-000 01813131914000	Randolph SCHOOL DISTRICT 4634	SE1/4 NE1/4 SEC 19										X2	40.85	40.85	
101 S WEBSTER ST STATE OF WISCONSIN DNR PO BOX 7921 MADISON, WI, 53707															
018-1313-1921-000 01813131921000	Randolph SCHOOL DISTRICT 4634	E1/2 OF NE1/4 NW1/4 SEC 19		F E	2.50 17.50	\$9,300 \$17,500	\$0 \$0	\$9,300 \$17,500						20.00	
GRAND MACK SUNNY CREEK FARMS LLC W10780 CTY RD F FOX LAKE, WI, 53933															
Parcel Total					20.00	\$26,800	\$0	\$26,800		0.00	\$0		0.00		
018-1313-1922-000 01813131922000	Randolph SCHOOL DISTRICT 4634	CANADA ISLAND RD FRAC NW1/4 NW1/4 SEC 19		E D 5M	30.78 7.50 5.25	\$30,800 \$2,600 \$10,000	\$0 \$0 \$0	\$30,800 \$2,600 \$10,000						43.53	
DENNIS J EAGER N3472 BASSETT ST COLUMBUS, WI, 53925															

YEAR
2023

State No.

ASSESSMENT ROLL FOR FOX LAKE Dodge COUNTY

KEY TO
CODES1.A - RESIDENTIAL
2.B - COMMERCIAL
3.C - MANUFACTURING
4.D - AGRICULTURAL5.E - UNDEVELOPED
5m - AGRICULTURAL FOREST
6.F - PRODUCTIVE FOREST LANDS
7.G - OTHER1. PFC REG. ENTERED BEFORE 1/1/72
2. PFC REG. ENTERED AFTER 12/31/71
3. PFC SPECIAL CLASSIFICATION
4. COUNTY FOREST CROP
5. MFL OPEN ENTERED AFTER 2004
6. MFL CLOSED ENTERED AFTER 2004
7. MFL OPEN ENTERED BEFORE 2005
8. MFL CLOSED ENTERED BEFORE 20051. FEDERAL
2. STATE
3. COUNTY
4. OTHEREXEMPT FROM GEN.
PROPERTY TAXTOTAL
ACRES
THIS
LINE

PARCEL NUMBER	SCHOOL DIST.	VOL/PAGE - REG. DEEDS	TOTAL ACRES OF DESC.	ACREAGE & VALUE OF DESCRIPTION SUBJECT TO GENERAL PROPERTY TAX					6. MFL CLOSED ENTERED AFTER 2004 7. MFL OPEN ENTERED BEFORE 2005 8. MFL CLOSED ENTERED BEFORE 2005			EXEMPT FROM GEN. PROPERTY TAX		ACRES THIS LINE
NAME & ADDRESS			SEC. TN. RANGE DESCRIPTION OF PROPERTY	C O D E	ACRES	LAND VALUE	IMPROVEMENT VALUE	TOTAL VALUE	C O D E	ACRES	VALUE	C O D E	ACRES	
			Parcel Total		43.53	\$43,400	\$0	\$43,400		0.00	\$0		0.00	
018-1313-1923-000 01813131923000	Randolph SCHOOL DISTRICT 4634		W12098 CANADA ISLAND RD FRAC W1/2 OF SW1/4 OF NW1/4 & ALL THAT PT OF W1/2 OF NW1/4 OF SW1/4 SEC 19 LYG NLY OF CL CANADA ISLAND ROAD	E 5M D	8.30 6.70 10.45	\$8,300 \$12,700 \$3,600	\$0 \$0 \$0	\$8,300 \$12,700 \$3,600						25.45
			Parcel Total		25.45	\$24,600	\$0	\$24,600		0.00	\$0		0.00	
018-1313-1923-001 01813131923001	Randolph SCHOOL DISTRICT 4634		FRAC E1/2 OF SW1/4 NW1/4 SEC 19	D F E	6.00 4.41 11.36	\$2,100 \$16,300 \$11,400	\$0 \$0 \$0	\$2,100 \$16,300 \$11,400						21.77
			Parcel Total		21.77	\$29,800	\$0	\$29,800		0.00	\$0		0.00	
018-1313-1924-000 01813131924000	Randolph SCHOOL DISTRICT 4634		W11938 CANADA ISLAND RD SE1/4 NW1/4 EX N 560 FT OF E 240 FT & THAT PT OF NE1/4 SW1/4 SEC 19 LYG N OF CL CANADA ISLAND RD	F E A D	9.47 18.96 5.00 11.50	\$35,000 \$19,000 \$29,800 \$4,000	\$0 \$0 \$427,500 \$0	\$35,000 \$19,000 \$457,300 \$4,000						44.93
			Parcel Total		44.93	\$87,800	\$427,500	\$515,300		0.00	\$0		0.00	

YEAR
2023

State No.

ASSESSMENT ROLL FOR FOX LAKE Dodge COUNTY

KEY TO
CODES1.A - RESIDENTIAL
2.B - COMMERCIAL
3.C - MANUFACTURING
4.D - AGRICULTURAL5.E - UNDEVELOPED
5m - AGRICULTURAL FOREST
6.F - PRODUCTIVE FOREST LANDS
7.G - OTHER1. PFC REG. ENTERED BEFORE 1/1/72
2. PFC REG. ENTERED AFTER 12/31/71
3. PFC SPECIAL CLASSIFICATION
4. COUNTY FOREST CROP
5. MFL OPEN ENTERED AFTER 2004
6. MFL CLOSED ENTERED AFTER 2004
7. MFL OPEN ENTERED BEFORE 2005
8. MFL CLOSED ENTERED BEFORE 20051. FEDERAL
2. STATE
3. COUNTY
4. OTHEREXEMPT FROM GEN.
PROPERTY TAXTOTAL
ACRES
THIS
LINE

PARCEL NUMBER		SCHOOL DIST.	VOL/PAGE - REG. DEEDS	TOTAL ACRES OF DESC.	ACREAGE & VALUE OF DESCRIPTION SUBJECT TO GENERAL PROPERTY TAX					6. MFL CLOSED ENTERED AFTER 2004 7. MFL OPEN ENTERED BEFORE 2005 8. MFL CLOSED ENTERED BEFORE 2005			EXEMPT FROM GEN. PROPERTY TAX		ACRES THIS LINE
NAME & ADDRESS		SEC. TN. RANGE DESCRIPTION OF PROPERTY		C O D E	ACRES	LAND VALUE	IMPROVEMENT VALUE	TOTAL VALUE	C O D E	ACRES	VALUE	C O D E	ACRES		
018-1313-1931-000 01813131931000 STUART HUNT, ANDREW J HUNT W11753 CANADA ISLAND RD RANDOLPH, WI, 53956		Randolph SCHOOL DISTRICT 4634	0	THAT PT OF NE1/4 SW1/4 SEC 19 LYG S OF CANADA ISLAND RD	D E E	10.00 21.02 1.00	\$3,500 \$21,000 \$100	\$0 \$0 \$0	\$3,500 \$21,000 \$100						32.02
Parcel Total						32.02	\$24,600	\$0	\$24,600		0.00	\$0		0.00	
018-1313-1932-000 01813131932000 BERNARD L HOEKSTRA, CYNTHIA S HOEKSTRA W11938 CANADA ISLAND RD RANDOLPH, WI, 53956		Randolph SCHOOL DISTRICT 4634	0	E1/2 OF NW1/4 SW1/4 SEC 19 LYG N OF CANADA ISLAND RD	E	7.60	\$7,600	\$0	\$7,600						7.60
018-1313-1932-001 01813131932001 ERIC R KLAPPER, JULIE A KLAPPER W12005 CANADA ISLAND RD RANDOLPH, WI, 53956		Randolph SCHOOL DISTRICT 4634		W12005 CANADA ISLAND RD E1/2 OF NW1/4 SW1/4 SEC 19 LYG S OF CANADA ISLAND RD	E A D	5.74 5.00 3.43	\$5,700 \$29,300 \$1,200	\$0 \$269,700 \$0	\$5,700 \$299,000 \$1,200						14.17
Parcel Total						14.17	\$36,200	\$269,700	\$305,900		0.00	\$0		0.00	

YEAR 2023	State No.
--------------	-----------

ASSESSMENT ROLL FOR FOX LAKE Dodge COUNTY

KEY TO
CODES 

1.A - RESIDENTIAL
2.B - COMMERCIAL
3.C - MANUFACTURING
4.D - AGRICULTURAL

5.E - UNDEVELOPED
5m - AGRICULTURAL FOREST
6.F - PRODUCTIVE FOREST LANDS
7.G - OTHER

1. PFC REG. ENTERED BEFORE 1/1/72
2. PFC REG. ENTERED AFTER 12/31/71
3. PFC SPECIAL CLASSIFICATION
4. COUNTY FOREST CROP
5. MFL OPEN ENTERED AFTER 2004
6. MFL CLOSED ENTERED AFTER 2004
7. MFL OPEN ENTERED BEFORE 2005
8. MFL CLOSED ENTERED BEFORE 2005

1. FEDERAL
2. STATE
3. COUNTY
4. OTHER

EXEMPT FROM GEN.
PROPERTY TAX

**TOTAL
ACRES
THIS
LINE**

Parcel Number	SCHOOL DIST.	VOL/PAGE REG. DEEDS	TOTAL ACRES	ACREAGE & VALUE OF DESCRIPTION SUBJECT TO GENERAL PROPERTY TAX					5. MFL CLOSED ENTERED AFTER 2004 6. MFL CLOSED ENTERED AFTER 2004 7. MFL OPEN ENTERED BEFORE 2005 8. MFL CLOSED ENTERED BEFORE 2005			EXEMPT FROM GEN. PROPERTY TAX		ACRES THIS LINE
		OF DESC.												
NAME & ADDRESS		SEC. TN. RANGE DESCRIPTION OF PROPERTY		C O D E	ACRES	LAND VALUE	IMPROVEMENT VALUE	TOTAL VALUE	C O D E	ACRES	VALUE	C O D E	ACRES	
018-1313-1933-000 01813131933000	Randolph SCHOOL DISTRICT 4634	W12079 CANADA ISLAND RD		E	17.24	\$17,200	\$0	\$17,200						35.24
		PT FRAC W1/2 SW1/4 SEC 19 COM SE COR		D	13.00	\$4,500	\$0	\$4,500						
		SEC 19 TH N 80DEG 44MIN 12SEC W		A	5.00	\$29,300	\$214,000	\$243,300						
		4042.34 FT TO POB TH S 66DEG 16MIN												
STEVEN C TILLEMA, LORETTA M TILLEMA W12079 CANADA ISLAND RD RANDOLPH, WI, 53956		40SEC W 506.88 FT TH S 24DEG 01MIN 23SEC W 91.96 FT TH S 76DEG W 827 FT TH N 01DEG 08MIN 10SEC W 1832.82 FT TO CL CANADA ISLAND RD TH N 89DEG 10MIN 48SEC E ALG CL 653.15 FT TH S 01DEG 12MIN 38SEC E 942.72 FT TH N 86DEG 47MIN 37SEC E 654.79 FT TH S 01DEG 43MIN 35SEC E 448.14' TO POB												
		Parcel Total			35.24	\$51,000	\$214,000	\$265,000		0.00	\$0		0.00	
018-1313-1933-001 01813131933001	Randolph SCHOOL DISTRICT 4634	0 PT OF FRAC SW1/4 OF SW1/4 SEC 19 COM NW COR OF SW1/4 SW1/4 TH S 887.7 FT TO POB TH N 76DEG E 831.6 FT TO CEN OF CREEK TH SWLY ALG CREEK TO S LN SEC 19 TH W TO W LN SEC 19 TH N TO POB		E	6.00	\$6,000	\$0	\$6,000						6.00
018-1313-1934-000 01813131934000	Randolph SCHOOL DISTRICT 4634	0 SE1/4 SW1/4 SEC 19		E	40.00	\$40,000	\$0	\$40,000						40.00
018-1313-1941-001 01813131941001	Randolph SCHOOL DISTRICT 4634	W11753 CANADA ISLAND RD LOT 1 CSM 4059 IN V25 P100 BEING PT NE1/4 SE1/4 SEC 19		E D G	2.85 4.50 2.50	\$11,400 \$1,600 \$35,000	\$0 \$0 \$253,300	\$11,400 \$1,600 \$288,300						9.85
STUART HUNT W11753 CANADA ISLAND RD RANDOLPH, WI, 53956														

YEAR
2023

State No.

ASSESSMENT ROLL FOR FOX LAKE Dodge COUNTY

KEY TO
CODES1.A - RESIDENTIAL
2.B - COMMERCIAL
3.C - MANUFACTURING
4.D - AGRICULTURAL5.E - UNDEVELOPED
5m - AGRICULTURAL FOREST
6.F - PRODUCTIVE FOREST LANDS
7.G - OTHER1. PFC REG. ENTERED BEFORE 1/1/72
2. PFC REG. ENTERED AFTER 12/31/71
3. PFC SPECIAL CLASSIFICATION
4. COUNTY FOREST CROP
5. MFL OPEN ENTERED AFTER 2004
6. MFL CLOSED ENTERED AFTER 2004
7. MFL OPEN ENTERED BEFORE 2005
8. MFL CLOSED ENTERED BEFORE 20051. FEDERAL
2. STATE
3. COUNTY
4. OTHEREXEMPT FROM GEN.
PROPERTY TAXTOTAL
ACRES
THIS
LINE

PARCEL NUMBER	SCHOOL DIST.	VOL/PAGE - REG. DEEDS	TOTAL ACRES OF DESC.	ACREAGE & VALUE OF DESCRIPTION SUBJECT TO GENERAL PROPERTY TAX								EXEMPT FROM GEN. PROPERTY TAX		TOTAL ACRES THIS LINE
NAME & ADDRESS	SEC. TN. RANGE DESCRIPTION OF PROPERTY	C O D E	ACRES	LAND VALUE	IMPROVEMENT VALUE	TOTAL VALUE	C O D E	ACRES	VALUE	C O D E	ACRES			
			Parcel Total	9.85	\$48,000	\$253,300	\$301,300	0.00	\$0		0.00			
018-1313-1941-002 01813131941002	Randolph SCHOOL DISTRICT 04634	5M E D E	1.97 7.93 21.85 1.00	\$3,700 \$7,900 \$7,600 \$100	\$0 \$0 \$0 \$0	\$3,700 \$7,900 \$7,600 \$100								32.75
STUART HUNT W11753 CANADA ISLAND RD RANDOLPH, WI, 53956	THAT PT OF NW1/4 SE1/4 PT NE1/4 SE1/4 & PT SE1/4 SE1/4 SEC 19 LYG NELY CL CANADA ISLAND RD													
			Parcel Total	32.75	\$19,300	\$0	\$19,300	0.00	\$0		0.00			
018-1313-1942-000 01813131942000	Randolph SCHOOL DISTRICT 04634	A	4.83	\$30,200	\$65,200	\$95,400								4.83
ANNEKE J VAN BAREN 105 WEST CHERRY ST FOX LAKE, WI, 53933	W11871 CANADA ISLAND RD THAT PT OF SW1/4 NE1/4 & NW1/4 SE1/4 SEC 19 AS DESC IN DOC# 1257860													
018-1313-1944-001 01813131944001	Randolph SCHOOL DISTRICT 04634	D E E	41.20 33.00 0.52	\$14,300 \$33,000 \$100	\$0 \$0 \$0	\$14,300 \$33,000 \$100								74.72
STUART HUNT, ANDREW J HUNT W11753 CANADA ISLAND RD RANDOLPH, WI, 53956	THAT PT NW1/4 SE1/4 SEC 19 LYG SLY OF CANADA ISLAND RD EX PARC DESC IN DOC# 1257860 ALSO E1/2 SE1/4 SEC 19 EX THAT PT OF SD E1/2 LYG NELY OF CL CANADA ISLAND RD EX CSM 4059 IN V25 P100													
			Parcel Total	74.72	\$47,400	\$0	\$47,400	0.00	\$0		0.00			

815

816

817

YEAR
2023

State No.

ASSESSMENT ROLL FOR FOX LAKE Dodge COUNTY

KEY TO
CODES1.A - RESIDENTIAL
2.B - COMMERCIAL
3.C - MANUFACTURING
4.D - AGRICULTURAL5.E - UNDEVELOPED
5m - AGRICULTURAL FOREST
6.F - PRODUCTIVE FOREST LANDS
7.G - OTHER1. PFC REG. ENTERED BEFORE 1/1/72
2. PFC REG. ENTERED AFTER 12/31/71
3. PFC SPECIAL CLASSIFICATION
4. COUNTY FOREST CROP
5. MFL OPEN ENTERED AFTER 2004
6. MFL CLOSED ENTERED AFTER 2004
7. MFL OPEN ENTERED BEFORE 2005
8. MFL CLOSED ENTERED BEFORE 20051. FEDERAL
2. STATE
3. COUNTY
4. OTHEREXEMPT FROM GEN.
PROPERTY TAXTOTAL
ACRES
THIS
LINE

PARCEL NUMBER	SCHOOL DIST.	VOL/PAGE - REG. DEEDS	TOTAL ACRES OF DESC.	ACREAGE & VALUE OF DESCRIPTION SUBJECT TO GENERAL PROPERTY TAX						6. MFL CLOSED ENTERED AFTER 2004 7. MFL OPEN ENTERED BEFORE 2005 8. MFL CLOSED ENTERED BEFORE 2005		EXEMPT FROM GEN. PROPERTY TAX		ACRES THIS LINE
NAME & ADDRESS		SEC. TN. RANGE DESCRIPTION OF PROPERTY	C O D E	ACRES	LAND VALUE	IMPROVEMENT VALUE	TOTAL VALUE	C O D E	ACRES	VALUE	C O D E	ACRES		
018-1313-2011-000 01813132011000	Randolph SCHOOL DISTRICT 4634	0 NE1/4 NE1/4 SEC 20									X2	40.00	40.00	
STATE OF WISCONSIN DNR 101 S WEBSTER ST MADISON, WI, 53707														
018-1313-2012-000 01813132012000	Randolph SCHOOL DISTRICT 4634	0 NW1/4 NE1/4 SEC 20 EX PARC DESC IN V242 P295									X2	36.88	36.88	
101 S WEBSTER ST STATE OF WISCONSIN DNR PO BOX 7921 MADISON, WI, 53707														
018-1313-2013-000 01813132013000	Randolph SCHOOL DISTRICT 4634	0 E 33 AC OF SW1/4 NE1/4 & PT SW1/4 NE1/4 & PT SE1/4 NW 1/4 SEC 20 DESC AS COM S1/4 COR SD SEC TH N 04DEG 50MIN 31SEC W 2649.12 FT TO POB TH S 85DEG 30MIN 46SEC W 20 FT TH N 04DEG 50MIN 31SEC W 48.14 FT TH N 85DEG 30MIN 46 SEC E 251 FT TH S 04DEG 50 MIN 31SEC E 48.14 FT TH S 85 DEG 30MIN 46SEC W 231 FT TO POB									X2	33.28	33.28	
101 S WEBSTER ST STATE OF WISCONSIN DNR PO BOX 7921 MADISON, WI, 53707														
018-1313-2013-001 01813132013001	Randolph SCHOOL DISTRICT 4634	W11579 MINNEMA RD PT W1/2 NE1/4 & PT E1/2 NW1/4 SEC 20 COM 231 FT E OF CTR SEC 20 TH W 251 FT TH N 1556.91 FT TH E 106 FT TH N 350 FT TH E 145 FT TH S 1906.91 FT TO POB ALSO PARC DESC IN V707 P219 & V826 P886 EX V671 P350	A E	5.00 4.36	\$18,300 \$4,400	\$26,900 \$0	\$45,200 \$4,400	W8	2.000	5000.000 0			11.36	
ORLEN BRAUNSCHWEIG, CATHERINE BRAUNSCHWEIG W11578 MINNEMA RD RANDOLPH, WI, 53956														
Parcel Total					9.36	\$22,700	\$26,900	\$49,600	#Error	#Error		0.00		

YEAR
2023

State No.


ASSESSMENT ROLL FOR FOX LAKE Dodge COUNTY

KEY TO
CODES1.A - RESIDENTIAL
2.B - COMMERCIAL
3.C - MANUFACTURING
4.D - AGRICULTURAL5.E - UNDEVELOPED
5m - AGRICULTURAL FOREST
6.F - PRODUCTIVE FOREST LANDS
7.G - OTHER1. PFC REG. ENTERED BEFORE 1/1/72
2. PFC REG. ENTERED AFTER 12/31/71
3. PFC SPECIAL CLASSIFICATION
4. COUNTY FOREST CROP
5. MFL OPEN ENTERED AFTER 2004
6. MFL CLOSED ENTERED AFTER 2004
7. MFL OPEN ENTERED BEFORE 2005
8. MFL CLOSED ENTERED BEFORE 20051. FEDERAL
2. STATE
3. COUNTY
4. OTHEREXEMPT FROM GEN.
PROPERTY TAXTOTAL
ACRES
THIS
LINE

PARCEL NUMBER	SCHOOL DIST.	VOL/PAGE - REG. DEEDS	TOTAL ACRES OF DESC.	ACREAGE & VALUE OF DESCRIPTION SUBJECT TO GENERAL PROPERTY TAX						6. MFL CLOSED ENTERED AFTER 2004 7. MFL OPEN ENTERED BEFORE 2005 8. MFL CLOSED ENTERED BEFORE 2005		EXEMPT FROM GEN. PROPERTY TAX		ACRES THIS LINE
NAME & ADDRESS		SEC. TN. RANGE DESCRIPTION OF PROPERTY	C O D E	ACRES	LAND VALUE	IMPROVEMENT VALUE	TOTAL VALUE	C O D E	ACRES	VALUE	C O D E	ACRES		
018-1313-2014-000 01813132014000 101 S WEBSTER ST STATE OF WISCONSIN DNR PO BOX 7921 MADISON, WI, 53707	Randolph SCHOOL DISTRICT 4634 0	N1/2 OF SE1/4 NE1/4 SEC 20									X2	20.00	20.00	
018-1313-2021-000 01813132021000 3665 E ADAMS AVE UNITED WELDING & ENGINEERING CO PO BOX 100225 CUDAHY, WI, 53110	Randolph SCHOOL DISTRICT 4634	W11548 MINNEMA RD S1/2 OF SE1/4 SW1/4 SEC 17 & W 949.74 FT OF NE1/4 NW1/4 SEC 20 EX S 236.905 FT OF SD W 949.74 FT	E D E A	32.59 3.00 7.01 1.00	\$24,400 \$1,000 \$0 \$6,500	\$0 \$0 \$0 \$26,900	\$24,400 \$1,000 \$0 \$33,400						43.60	
Parcel Total					43.60	\$31,900	\$26,900	\$58,800		0.00	\$0	0.00		
018-1313-2021-001 01813132021001 STATE OF WISCONSIN DNR PO BOX 7921 MADISON, WI, 53707	Randolph SCHOOL DISTRICT 4634	N 20.33 AC NE1/4 NW1/4 & PT NW1/4 NE1/4 & PT NE1/4 NW1/4 SEC 20 COM SW COR NW1/4 NE1/4 TH N 586.91 FT TH E 86 FT TO POB TH W 1398.74 FT TH S 350 FT TH E 1398.74 FT TH N 350 FT TO POB EX V706 P2 EX COM SE COR NE1/4 NW1/4 TH N 236.91 FT TH W 363 FT TO POB TH N TO N LN NE1/4 NW1/4 TH W ALG N LN TO NW COR SD 1/4 1/4 TH S ON W LN SD 1/4 1/4 TO A PT LYG 236.91 FT N OF SW COR TH E TO POB									X2	7.84	7.84	
018-1313-2022-000 01813132022000 101 S WEBSTER ST STATE OF WISCONSIN DNR PO BOX 7921 MADISON, WI, 53707	Randolph SCHOOL DISTRICT 4634 0	NW1/4 NW1/4 SEC 20									X2	40.00	40.00	

YEAR 2023	State No.
--------------	-----------

ASSESSMENT ROLL FOR FOX LAKE Dodge COUNTY

KEY TO
CODES 

1.A - RESIDENTIAL
2.B - COMMERCIAL
3.C - MANUFACTURING
4.D - AGRICULTURAL

5.E - UNDEVELOPED
5m - AGRICULTURAL FOREST
6.F - PRODUCTIVE FOREST LANDS
7.G - OTHER

1. PFC REG. ENTERED BEFORE 1/1/72
2. PFC REG. ENTERED AFTER 12/31/71
3. PFC SPECIAL CLASSIFICATION
4. COUNTY FOREST CROP
5. MFL OPEN ENTERED AFTER 2004
6. MFL CLOSED ENTERED AFTER 2004
7. MFL OPEN ENTERED BEFORE 2005
8. MFL CLOSED ENTERED BEFORE 2005

1. FEDERAL
2. STATE
3. COUNTY
4. OTHER

EXEMPT FROM GEN.
PROPERTY TAX

**TOTAL
ACRES
THIS
LINE**[illegible]

YEAR
2023

State No.

ASSESSMENT ROLL FOR FOX LAKE Dodge COUNTY

KEY TO
CODES1.A - RESIDENTIAL
2.B - COMMERCIAL
3.C - MANUFACTURING
4.D - AGRICULTURAL5.E - UNDEVELOPED
5m - AGRICULTURAL FOREST
6.F - PRODUCTIVE FOREST LANDS
7.G - OTHER1. PFC REG. ENTERED BEFORE 1/1/72
2. PFC REG. ENTERED AFTER 12/31/71
3. PFC SPECIAL CLASSIFICATION
4. COUNTY FOREST CROP
5. MFL OPEN ENTERED AFTER 2004
6. MFL CLOSED ENTERED AFTER 2004
7. MFL OPEN ENTERED BEFORE 2005
8. MFL CLOSED ENTERED BEFORE 20051. FEDERAL
2. STATE
3. COUNTY
4. OTHEREXEMPT FROM GEN.
PROPERTY TAXTOTAL
ACRES
THIS
LINE

PARCEL NUMBER	SCHOOL DIST.	VOL/PAGE - REG. DEEDS	TOTAL ACRES OF DESC.	ACREAGE & VALUE OF DESCRIPTION SUBJECT TO GENERAL PROPERTY TAX						6. MFL CLOSED ENTERED AFTER 2004 7. MFL OPEN ENTERED BEFORE 2005 8. MFL CLOSED ENTERED BEFORE 2005		EXEMPT FROM GEN. PROPERTY TAX		ACRES THIS LINE
NAME & ADDRESS		SEC. TN. RANGE DESCRIPTION OF PROPERTY	C O D E	ACRES	LAND VALUE	IMPROVEMENT VALUE	TOTAL VALUE	C O D E	ACRES	VALUE	C O D E	ACRES		
		Parcel Total		39.00	\$58,200	\$145,200	\$203,400		#Error	#Error		0.00		
018-1313-2032-001 01813132032001 SAMUEL G WIERSMA W1260 COUNTY ROAD P CAMBRIA, WI, 53923	Randolph SCHOOL DISTRICT 4634	MINNEMA RD THAT PT LOT 1 CSM 6790 IN V46 P140 LYG IN NW1/4 SW1/4 SEC 20 (BEING THAT PT SD LOT NOT LYG IN FOX LAKE INLAND LAKE PROT & REHAB DIST)	D	5.89	\$1,700	\$0	\$1,700						5.89	
018-1313-2032-002 01813132032002 LOGAN A PAUL W11704 MINNEMA RD RANDOLPH, WI, 53956	Randolph SCHOOL DISTRICT 4634	W11704 MINNEMA RD LOT 1 CSM 7665 IN V53 P244 BEING PT NW1/4 SW1/4 SEC 20	G	0.81	\$11,300	\$154,900	\$166,200						0.81	
018-1313-2032-003 01813132032003 RANDALL PAUL, MARY J PAUL W11698 MINNEMA RD RANDOLPH, WI, 53956	Randolph SCHOOL DISTRICT 4634	W11698 MINNEMA RD THAT PT NW1/4 SW1/4 SEC 20 LYG N & W MINNEMA RD DESC IN V208 P481 EX THAT PT CSM 6790 IN V46 P140 LYG IN SD 1/4 1/4 EX CSM 7665 IN V53 P244	G D D	2.19 2.92 18.50	\$30,700 \$300 \$6,400	\$293,000	\$323,700 \$300 \$6,400						23.61	
		Parcel Total		23.61	\$37,400	\$293,000	\$330,400		0.00	\$0		0.00		
018-1313-2032-004 01813132032004 RANDALL PAUL, MARY J PAUL W11698 MINNEMA RD RANDOLPH, WI, 53956	Randolph SCHOOL DISTRICT 4634	W11698 MINNEMA RD THAT PT NW1/4 SW1/4 SEC 20 LYG S & E MINNEMA RD DESC IN V208 P481	E	8.92	\$8,900	\$0	\$8,900						8.92	

YEAR
2023

State No.

ASSESSMENT ROLL FOR FOX LAKE Dodge COUNTY

KEY TO
CODES1.A - RESIDENTIAL
2.B - COMMERCIAL
3.C - MANUFACTURING
4.D - AGRICULTURAL5.E - UNDEVELOPED
5m - AGRICULTURAL FOREST
6.F - PRODUCTIVE FOREST LANDS
7.G - OTHER1. PFC REG. ENTERED BEFORE 1/1/72
2. PFC REG. ENTERED AFTER 12/31/71
3. PFC SPECIAL CLASSIFICATION
4. COUNTY FOREST CROP
5. MFL OPEN ENTERED AFTER 2004
6. MFL CLOSED ENTERED AFTER 2004
7. MFL OPEN ENTERED BEFORE 2005
8. MFL CLOSED ENTERED BEFORE 20051. FEDERAL
2. STATE
3. COUNTY
4. OTHEREXEMPT FROM GEN.
PROPERTY TAXTOTAL
ACRES
THIS
LINE

PARCEL NUMBER	SCHOOL DIST.	VOL/PAGE - REG. DEEDS	TOTAL ACRES OF DESC.	ACREAGE & VALUE OF DESCRIPTION SUBJECT TO GENERAL PROPERTY TAX						6. MFL CLOSED ENTERED AFTER 2004 7. MFL OPEN ENTERED BEFORE 2005 8. MFL CLOSED ENTERED BEFORE 2005			EXEMPT FROM GEN. PROPERTY TAX		ACRES THIS LINE
NAME & ADDRESS		SEC. TN. RANGE DESCRIPTION OF PROPERTY	C O D E	ACRES	LAND VALUE	IMPROVEMENT VALUE	TOTAL VALUE	C O D E	ACRES	VALUE	C O D E	ACRES			
018-1313-2033-000 01813132033000 DOUGLAS B WICKERSHAM, DANIELLE K WICKERSHAM W11650 CANADA ISLAND RD RANDOLPH, WI, 53956	Randolph SCHOOL DISTRICT 4634	W11650 CANADA ISLAND RD LOT 1 CSM 7507 IN V52 P77 BEING PT SW1/4 SW1/4 SEC 20	A	2.00	\$16,400	\$358,600	\$375,000						2.00		
018-1313-2033-001 01813132033001 ANDREW J HUNT W11671 CANADA ISLAND RD RANDOLPH, WI, 53956	Randolph SCHOOL DISTRICT 4634	W11671 CANADA ISLAND RD LOT 1 CSM 4058 IN V25 P98 BEING PT SW1/4 SW1/4 SEC 20	E A	3.30 5.00	\$13,200 \$41,000	\$0 \$287,500	\$13,200 \$328,500						8.30		
Parcel Total				8.30	\$54,200	\$287,500	\$341,700		0.00	\$0		0.00			
018-1313-2033-002 01813132033002 JAMES G ROHR P.O BOX 393 FOX LAKE, WI, 53933	Randolph SCHOOL DISTRICT 4634	CANADA ISLAND RD SW1/4 SW1/4 SEC 20 EX ROW FOR MINNEMA RD DESC IN V211 P496 EX THAT PT LYG SWLY OF CANADA ISLAND RD (BEING CSM 4058 IN V25 P98) EX CSM 7507 IN V52 P77	D E A	0.50 28.50 0.92	\$200 \$28,500 \$5,200	\$0 \$0 \$37,000	\$200 \$28,500 \$42,200						29.92		
Parcel Total				29.92	\$33,900	\$37,000	\$70,900		0.00	\$0		0.00			
018-1313-2034-000 01813132034000 JAMES G ROHR 210 DAVIS ST FOX LAKE, WI, 53933	Randolph SCHOOL DISTRICT 4634	SE1/4 SW1/4 SEC 20	D E E	1.00 2.00 37.55	\$300 \$8,000 \$37,500	\$0 \$0 \$0	\$300 \$8,000 \$37,500						40.55		

YEAR 2023	State No.
--------------	-----------

ASSESSMENT ROLL FOR FOX LAKE Dodge COUNTY

KEY TO
CODES

1.A - RESIDENTIAL
2.B - COMMERCIAL
3.C - MANUFACTURING
4.D - AGRICULTURAL

5.E - UNDEVELOPED
5m - AGRICULTURAL FOREST
6.F - PRODUCTIVE FOREST LANDS
7.G - OTHER

1. PFC REG. ENTERED BEFORE 1/1/72
2. PFC REG. ENTERED AFTER 12/31/71
3. PFC SPECIAL CLASSIFICATION
4. COUNTY FOREST CROP
5. MFL OPEN ENTERED AFTER 2004
6. MFL CLOSED ENTERED AFTER 2004
7. MFL OPEN ENTERED BEFORE 2005
8. MFL CLOSED ENTERED BEFORE 2005

1. FEDERAL
2. STATE
3. COUNTY
4. OTHER

EXEMPT FROM GEN.
PROPERTY TAX

TOTAL
ACRES
THIS
LINE

PARCEL NUMBER	SCHOOL DIST.	VOL/PAGE - REG. DEEDS	TOTAL ACRES OF DESC.	ACREAGE & VALUE OF DESCRIPTION SUBJECT TO GENERAL PROPERTY TAX								EXEMPT FROM GEN. PROPERTY TAX		TOTAL ACRES THIS LINE
NAME & ADDRESS	SEC. TN. RANGE DESCRIPTION OF PROPERTY	C O D E	ACRES	LAND VALUE	IMPROVEMENT VALUE	TOTAL VALUE	C O D E	ACRES	VALUE	C O D E	ACRES			
			Parcel Total	40.55	\$45,800	\$0	\$45,800		0.00	\$0		0.00		
838 018-1313-2041-000 01813132041000 ROGER J GAJESKI, MICHELLE M GAJESKI N9683 LAKESHORE DR VAN DYNE, WI, 54979	Randolph SCHOOL DISTRICT 4634 0	0	THAT PT OF PARC DESC IN DOC# 1187055 BEING S1/2 OF SE1/4 NE1/4 & ALL OF NE1/4 SE1/4 SEC 20	E	60.52	\$60,500	\$0	\$60,500						60.52
839 018-1313-2042-000 01813132042000 101 S WEBSTER ST STATE OF WISCONSIN DNR PO BOX 7921 MADISON, WI, 53707	Randolph SCHOOL DISTRICT 4634 0	0	NW1/4 SE1/4 SEC 20							X2	40.00			40.00
840 018-1313-2043-000 01813132043000 JAMES G ROHR 210 DAVIS ST FOX LAKE, WI, 53933	Randolph SCHOOL DISTRICT 4634 0	0	SW1/4 SE1/4 SEC 20	E	40.41	\$40,400	\$0	\$40,400						40.41
841 018-1313-2044-000 01813132044000 WAYNE & JANICE L KOK LIVING TRUST DATED APRIL 7 2008 W11367 COUNTY ROAD AA RANDOLPH, WI, 53956	Randolph SCHOOL DISTRICT 4634 0	0	SE1/4 SE1/4 SEC 20	D E	1.00 39.39	\$300 \$19,700	\$0 \$0	\$300 \$19,700						40.39
			Parcel Total		40.39	\$20,000	\$0	\$20,000		0.00	\$0		0.00	

YEAR
2023

State No.

ASSESSMENT ROLL FOR FOX LAKE Dodge COUNTYKEY TO
CODES1.A - RESIDENTIAL
2.B - COMMERCIAL
3.C - MANUFACTURING
4.D - AGRICULTURAL5.E - UNDEVELOPED
5m - AGRICULTURAL FOREST
6.F - PRODUCTIVE FOREST LANDS
7.G - OTHER1. PFC REG. ENTERED BEFORE 1/1/72
2. PFC REG. ENTERED AFTER 12/31/71
3. PFC SPECIAL CLASSIFICATION
4. COUNTY FOREST CROP
5. MFL OPEN ENTERED AFTER 2004
6. MFL CLOSED ENTERED AFTER 2004
7. MFL OPEN ENTERED BEFORE 2005
8. MFL CLOSED ENTERED BEFORE 20051. FEDERAL
2. STATE
3. COUNTY
4. OTHEREXEMPT FROM GEN.
PROPERTY TAX**TOTAL
ACRES
THIS
LINE**

PARCEL NUMBER	SCHOOL DIST.	VOL/PAGE - REG. DEEDS	TOTAL ACRES OF DESC.	ACREAGE & VALUE OF DESCRIPTION SUBJECT TO GENERAL PROPERTY TAX				6. MFL CLOSED ENTERED AFTER 2004 7. MFL OPEN ENTERED BEFORE 2005 8. MFL CLOSED ENTERED BEFORE 2005			EXEMPT FROM GEN. PROPERTY TAX		ACRES THIS LINE
NAME & ADDRESS	SEC. TN. RANGE DESCRIPTION OF PROPERTY	C O D E	ACRES	LAND VALUE	IMPROVEMENT VALUE	TOTAL VALUE	C O D E	ACRES	VALUE	C O D E	ACRES		
018-1313-2111-000 01813132111000 NEW MOON PROPERTIES LLC N10896 MAPLE POINT FOX LAKE, WI, 53933	WAUPUN SCHOOL DISTRICT 6216 BLACKHAWK TR PT N1/2 NE1/4 SEC 21 AS DESC IN PARC I IN V354 P672	A	13.57	\$198,600	\$0	\$198,600						13.57	
018-1313-2111-001 01813132111001 WILLIAM O VARNES, RITA G VARNES 205 E PARKWAY ESTATES DR OAK CREEK, WI, 53154	WAUPUN SCHOOL DISTRICT 6216 W10897 BLACKHAWK TR LOT 1 CSM 3692 IN V22 P168 BEING PT NW1/4 NW1/4 SEC 22 & NE1/4 NE1/4 SEC 21	A	0.27	\$152,300	\$168,800	\$321,100						0.27	
018-1313-2111-002 01813132111002 HARLAND D & WANDA J ALTREUTER REVOCABLE TRUST W2997 INDIAN RD NEOSHO, WI, 53059	WAUPUN SCHOOL DISTRICT 6216 W10911 BLACKHAWK TR PT NE1/4 NE1/4 SEC 21 AS DESC IN V325 P19	A	0.75	\$208,900	\$157,400	\$366,300						0.75	
018-1313-2111-003 01813132111003 CARRIE S RICCOBONO, NICK RICCOBONO W10919 BLACKHAWK TR FOX LAKE, WI, 53933	WAUPUN SCHOOL DISTRICT 6216 W10919 BLACKHAWK TR PT NE1/4 NE1/4 SEC 21 AS DESC IN V343 P333	A	0.60	\$190,300	\$161,600	\$351,900						0.60	

842

843

844

845

YEAR
2023

State No.

ASSESSMENT ROLL FOR FOX LAKE Dodge COUNTY

KEY TO
CODES1.A - RESIDENTIAL
2.B - COMMERCIAL
3.C - MANUFACTURING
4.D - AGRICULTURAL5.E - UNDEVELOPED
5m - AGRICULTURAL FOREST
6.F - PRODUCTIVE FOREST LANDS
7.G - OTHER1. PFC REG. ENTERED BEFORE 1/1/72
2. PFC REG. ENTERED AFTER 12/31/71
3. PFC SPECIAL CLASSIFICATION
4. COUNTY FOREST CROP
5. MFL OPEN ENTERED AFTER 2004
6. MFL CLOSED ENTERED AFTER 2004
7. MFL OPEN ENTERED BEFORE 2005
8. MFL CLOSED ENTERED BEFORE 20051. FEDERAL
2. STATE
3. COUNTY
4. OTHEREXEMPT FROM GEN.
PROPERTY TAXTOTAL
ACRES
THIS
LINE

PARCEL NUMBER	SCHOOL DIST.	VOL/PAGE - REG. DEEDS	TOTAL ACRES OF DESC.	ACREAGE & VALUE OF DESCRIPTION SUBJECT TO GENERAL PROPERTY TAX								EXEMPT FROM GEN. PROPERTY TAX		TOTAL ACRES THIS LINE
NAME & ADDRESS	SEC. TN. RANGE DESCRIPTION OF PROPERTY	C O D E	ACRES	LAND VALUE	IMPROVEMENT VALUE	TOTAL VALUE	C O D E	ACRES	VALUE	C O D E	ACRES			
846 018-1313-2111-004 01813132111004 SCOTT L FARROW, BARBARA L FARROW W10927 BLACKHAWK TR FOX LAKE, WI, 53933	WAUPUN SCHOOL DISTRICT 6216	W10927 BLACKHAWK TR PT NE1/4 NE1/4 SEC 21 BEG SLY LN RD 265 FT W & 399.25 FT S OF NE COR SD 1/4 1/4 TH S 245 FT TO FOX LAKE SWLY ALG SHORE TO PT 100 FT W & 255 FT S OF BEG TH N 255 FT E 100 FT TO POB	A	0.60	\$190,300	\$212,100	\$402,400							0.60
847 018-1313-2111-005 01813132111005 STEVE R SCHUCHARDT, TAMARA S SCHUCHARDT 800 W BROADWAY #313 MONONA, WI, 53713	WAUPUN SCHOOL DISTRICT 6216	W10935 BLACKHAWK TR PT NE1/4 NE1/4 SEC 21 AS DESC IN V309 P50	A	0.65	\$174,200	\$148,500	\$322,700							0.65
848 018-1313-2111-006 01813132111006 TOWN OF FOX LAKE PUBLIC PARK W10543 COUNTY ROAD F FOX LAKE, WI, 53933	WAUPUN SCHOOL DISTRICT 6216	W10953 BLACKHAWK TR PT NE1/4 NE1/4 SEC 21 AS DESC IN V208 P224									X4	2.78		2.78
849 018-1313-2111-007 01813132111007 JASON P RIVERA, STEPHANIE M RIVERA W10959 BLACKHAWK TR FOX LAKE, WI, 53933	WAUPUN SCHOOL DISTRICT 6216	W10959 BLACKHAWK TR PT NE1/4 NE1/4 SEC 21 AS DESC IN V293 P551	A	1.50	\$260,400	\$109,200	\$369,600							1.50

YEAR
2023

State No.

ASSESSMENT ROLL FOR FOX LAKE Dodge COUNTYKEY TO
CODES1.A - RESIDENTIAL
2.B - COMMERCIAL
3.C - MANUFACTURING
4.D - AGRICULTURAL5.E - UNDEVELOPED
5m - AGRICULTURAL FOREST
6.F - PRODUCTIVE FOREST LANDS
7.G - OTHER1. PFC REG. ENTERED BEFORE 1/1/72
2. PFC REG. ENTERED AFTER 12/31/71
3. PFC SPECIAL CLASSIFICATION
4. COUNTY FOREST CROP
5. MFL OPEN ENTERED AFTER 2004
6. MFL CLOSED ENTERED AFTER 2004
7. MFL OPEN ENTERED BEFORE 2005
8. MFL CLOSED ENTERED BEFORE 20051. FEDERAL
2. STATE
3. COUNTY
4. OTHEREXEMPT FROM GEN.
PROPERTY TAX**TOTAL
ACRES
THIS
LINE**

PARCEL NUMBER	SCHOOL DIST.	VOL/PAGE - REG. DEEDS	TOTAL ACRES OF DESC.	ACREAGE & VALUE OF DESCRIPTION SUBJECT TO GENERAL PROPERTY TAX						6. MFL CLOSED ENTERED AFTER 2004 7. MFL OPEN ENTERED BEFORE 2005 8. MFL CLOSED ENTERED BEFORE 2005		EXEMPT FROM GEN. PROPERTY TAX		ACRES THIS LINE
NAME & ADDRESS	SEC. TN. RANGE DESCRIPTION OF PROPERTY	C O D E	ACRES	LAND VALUE	IMPROVEMENT VALUE	TOTAL VALUE	C O D E	ACRES	VALUE	C O D E	ACRES			
018-1313-2111-008 01813132111008 FRANCIS MICHAEL STONE, JAMIE LYNN STONE 503 THE LN HINSDALE, IL, 60521	WAUPUN SCHOOL DISTRICT 6216 BLACKHAWK TRL LOT 1 CSM 7731 IN V54 P124 BEING PT NE1/4 NE1/4 SEC 21	A	1.15	\$18,700	\$0	\$18,700						1.15		
018-1313-2111-009 01813132111009 FRANCIS MICHAEL STONE, JAMIE LYNN STONE 503 THE LN HINSDALE, IL, 60521	WAUPUN SCHOOL DISTRICT 6216 W10989 BLACKHAWK TR LOT 2 CSM 7731 IN V54 P124 BEING PT NE1/4 NE1/4 SEC 21	A	1.24	\$280,600	\$81,800	\$362,400						1.24		
018-1313-2111-011 01813132111011 ROBERT L LUSSIER, ROSE M LUSSIER W11003 BLACKHAWK TR FOX LAKE, WI, 53933	WAUPUN SCHOOL DISTRICT 6216 W11003 BLACKHAWK TR LOT 4 CSM V2 P47 BEING PT NW1/4 NE1/4 & PT NE1/4 NE1/4 SEC 21	A	1.26	\$214,900	\$389,500	\$604,400						1.26		
018-1313-2111-012 01813132111012 BERNARD A MCKICHAN, BARBARA A MCKICHAN 1122 COLOMBINE LN SHEBOYGAN FALLS, WI, 53085	WAUPUN SCHOOL DISTRICT 6216 W10993 BLACKHAWK TR UNIT 1 ADDENDUM TO MARILYN'S TERRACE CONDO & 1/3 INT IN COMMON ELEMENTS (AREA OF CONDO = 1.680 AC)	A	0.00	\$189,000	\$126,800	\$315,800						0.00		

YEAR
2023

State No.

ASSESSMENT ROLL FOR FOX LAKE Dodge COUNTY

KEY TO
CODES1.A - RESIDENTIAL
2.B - COMMERCIAL
3.C - MANUFACTURING
4.D - AGRICULTURAL5.E - UNDEVELOPED
5m - AGRICULTURAL FOREST
6.F - PRODUCTIVE FOREST LANDS
7.G - OTHER1. PFC REG. ENTERED BEFORE 1/1/72
2. PFC REG. ENTERED AFTER 12/31/71
3. PFC SPECIAL CLASSIFICATION
4. COUNTY FOREST CROP
5. MFL OPEN ENTERED AFTER 2004
6. MFL CLOSED ENTERED AFTER 2004
7. MFL OPEN ENTERED BEFORE 2005
8. MFL CLOSED ENTERED BEFORE 20051. FEDERAL
2. STATE
3. COUNTY
4. OTHEREXEMPT FROM GEN.
PROPERTY TAXTOTAL
ACRES
THIS
LINE

PARCEL NUMBER	SCHOOL DIST.	VOL/PAGE - REG. DEEDS	TOTAL ACRES OF DESC.	ACREAGE & VALUE OF DESCRIPTION SUBJECT TO GENERAL PROPERTY TAX					6. MFL CLOSED ENTERED AFTER 2004 7. MFL OPEN ENTERED BEFORE 2005 8. MFL CLOSED ENTERED BEFORE 2005			EXEMPT FROM GEN. PROPERTY TAX		ACRES THIS LINE
NAME & ADDRESS		SEC. TN. RANGE DESCRIPTION OF PROPERTY		C O D E	ACRES	LAND VALUE	IMPROVEMENT VALUE	TOTAL VALUE	C O D E	ACRES	VALUE	C O D E	ACRES	
018-1313-2111-014 01813132111014 WAUPUN SCHOOL DISTRICT 6216 LOUIS & VICKI DAVIS REVOCABLE TRUST N10638 HOWARD DR FOX LAKE, WI, 53933		W10995 BLACKHAWK TR UNIT 2 ADDENDUM TO MARILYN'S TERRACE CONDO & 1/3 INT IN COMMON ELEMENTS (AREA OF CONDO = 1.680 AC)		A	0.00	\$108,900	\$74,100	\$183,000						0.00
018-1313-2111-015 01813132111015 WAUPUN SCHOOL DISTRICT 6216 LOUIS & VICKI DAVIS REVOCABLE TRUST N10638 HOWARD DR FOX LAKE, WI, 53933		W10997 BLACKHAWK TR UNIT 3 ADDENDUM TO MARILYN'S TERRACE CONDO & 1/3 INT IN COMMON ELEMENTS (AREA OF CONDO = 1.680 AC)		A	0.00	\$167,600	\$25,500	\$193,100						0.00
018-1313-2112-000 01813132112000 WAUPUN SCHOOL DISTRICT 6216 LAURIE WAGNER, LYNN L FREDERICK 10309 OLD STAGE RD SISTER BAY, WI, 54234		W11083 BLACKHAWK TR PT SW1/4 SE1/4 SEC 16 AS DESC IN V1001 P582 ALSO NW1/4 NE1/4 SEC 21 EX E 330 FT AS DESC IN V181 P61 EX HWY DESC IN V206 P409 EX PARC A & B AS DESC IN V1047 P74		E E A	8.24 20.70 1.00	\$8,200 \$0 \$50,700	\$0 \$0 \$171,900	\$8,200 \$0 \$222,600						29.94
Parcel Total					29.94	\$58,900	\$171,900	\$230,800		0.00	\$0		0.00	
018-1313-2112-001 01813132112001 WAUPUN SCHOOL DISTRICT 6216 DENNIS J GABER 18940 WILDERNESS CT UNIT A BROOKFIELD, WI, 53045		W11023 BLACKHAWK TR PARC 1 CSM IN V2 P47 BEING PT NW1/4 NE1/4 SEC 21		A	1.07	\$205,400	\$170,900	\$376,300						1.07

YEAR
2023

State No.

ASSESSMENT ROLL FOR FOX LAKE Dodge COUNTY

KEY TO
CODES1.A - RESIDENTIAL
2.B - COMMERCIAL
3.C - MANUFACTURING
4.D - AGRICULTURAL5.E - UNDEVELOPED
5m - AGRICULTURAL FOREST
6.F - PRODUCTIVE FOREST LANDS
7.G - OTHER1. PFC REG. ENTERED BEFORE 1/1/72
2. PFC REG. ENTERED AFTER 12/31/71
3. PFC SPECIAL CLASSIFICATION
4. COUNTY FOREST CROP
5. MFL OPEN ENTERED AFTER 2004
6. MFL CLOSED ENTERED AFTER 2004
7. MFL OPEN ENTERED BEFORE 2005
8. MFL CLOSED ENTERED BEFORE 20051. FEDERAL
2. STATE
3. COUNTY
4. OTHEREXEMPT FROM GEN.
PROPERTY TAXTOTAL
ACRES
THIS
LINE

PARCEL NUMBER	SCHOOL DIST.	VOL/PAGE - REG. DEEDS	TOTAL ACRES OF DESC.	ACREAGE & VALUE OF DESCRIPTION SUBJECT TO GENERAL PROPERTY TAX						6. MFL CLOSED ENTERED AFTER 2004 7. MFL OPEN ENTERED BEFORE 2005 8. MFL CLOSED ENTERED BEFORE 2005			EXEMPT FROM GEN. PROPERTY TAX		ACRES THIS LINE
NAME & ADDRESS		SEC. TN. RANGE DESCRIPTION OF PROPERTY	C O D E	ACRES	LAND VALUE	IMPROVEMENT VALUE	TOTAL VALUE	C O D E	ACRES	VALUE	C O D E	ACRES			
018-1313-2112-002 01813132112002 SWALHEIM ENTERPRISES LLC 2603 GLADEVIEW RD COTTAGE GROVE, WI, 53527	WAUPUN SCHOOL DISTRICT 6216	W11017 BLACKHAWK TR PARC 2 CSM IN V2 P47 BEING PT NW1/4 NE1/4 SEC 21	A	1.01	\$205,400	\$70,500	\$275,900						1.01		
018-1313-2112-003 01813132112003 KEVIN & CAROLE SCHAFFER LIVING TRUST DATED FEBRUARY 8 2013 7721 NORTH LINKS WAY FOX POINT, WI, 53217	WAUPUN SCHOOL DISTRICT 6216	W11011 BLACKHAWK TR LOT 3 CSM IN V2 P47 BEING PT NW1/4 NE1/4 SEC 21	A	0.99	\$205,400	\$116,300	\$321,700						0.99		
018-1313-2112-004 01813132112004 KATY RUYS W11106 BLACKHAWK TRL FOX LAKE, WI, 53933	WAUPUN SCHOOL DISTRICT 6216	PT OF NW1/4 NE1/4 SEC 21 EX E 330 LYG NELY OF NE ROW BLACKHAWK TR	F	0.59	\$2,200	\$0	\$2,200						0.59		
018-1313-2113-000 01813132113000 THOMAS E & CAROL J WHITE FAMILY TRUST DATED JANUARY 8 2021 N10502 COUNTY ROAD A FOX LAKE, WI, 53933	WAUPUN SCHOOL DISTRICT 6216	THAT PT OF SE1/4 NW1/4 SEC 21 LYG E OF CTH A EX PARC DESC IN V151 P208 EX HWY DESC IN V263 P281 EX HWY DESC IN V352 P261 ALSO SW1/4 NE1/4 SEC 21 EX PLAT OF INLET VIEW EX HWY DESC IN V245 P132, V245 P133 & V263 P281 EX PARC DESC IN V270 P280 EX PARC DESC IN V290 P514 EX THAT PT SD 1/4 1/4'S LYG S OF HOWARD DR	E E	22.91 3.66	\$0 \$3,700	\$0 \$0	\$0 \$3,700						26.57		
Parcel Total					26.57	\$3,700	\$0	\$3,700		0.00	\$0		0.00		

YEAR
2023

State No.

ASSESSMENT ROLL FOR FOX LAKE Dodge COUNTYKEY TO
CODES1.A - RESIDENTIAL
2.B - COMMERCIAL
3.C - MANUFACTURING
4.D - AGRICULTURAL5.E - UNDEVELOPED
5m - AGRICULTURAL FOREST
6.F - PRODUCTIVE FOREST LANDS
7.G - OTHER1. PFC REG. ENTERED BEFORE 1/1/72
2. PFC REG. ENTERED AFTER 12/31/71
3. PFC SPECIAL CLASSIFICATION
4. COUNTY FOREST CROP
5. MFL OPEN ENTERED AFTER 2004
6. MFL CLOSED ENTERED AFTER 2004
7. MFL OPEN ENTERED BEFORE 2005
8. MFL CLOSED ENTERED BEFORE 20051. FEDERAL
2. STATE
3. COUNTY
4. OTHEREXEMPT FROM GEN.
PROPERTY TAX**TOTAL
ACRES
THIS
LINE**

PARCEL NUMBER	SCHOOL DIST.	VOL/PAGE - REG. DEEDS	TOTAL ACRES OF DESC.	ACREAGE & VALUE OF DESCRIPTION SUBJECT TO GENERAL PROPERTY TAX					6. MFL CLOSED ENTERED AFTER 2004 7. MFL OPEN ENTERED BEFORE 2005 8. MFL CLOSED ENTERED BEFORE 2005		EXEMPT FROM GEN. PROPERTY TAX		ACRES THIS LINE
NAME & ADDRESS	SEC. TN. RANGE DESCRIPTION OF PROPERTY	C O D E	ACRES	LAND VALUE	IMPROVEMENT VALUE	TOTAL VALUE	C O D E	ACRES	VALUE	C O D E	ACRES		
018-1313-2113-001 01813132113001 GINA K SCHREIBER W11082 HOWARD DR FOX LAKE, WI, 53933	WAUPUN SCHOOL DISTRICT 6216 W11082 HOWARD DR PT SW1/4 NE1/4 SEC 21 COM SW COR OF INLET VIEW PLAT TH N 5DEG 45MIN W 380 FT TH W 120 FT TH S 5DEG 45MIN E 380 FT TO HWY TH E 120 FT TO POB AS DESC IN V270 P280	A	1.05	\$70,000	\$75,600	\$145,600						1.05	
018-1313-2113-002 01813132113002 Annemarie Domurat 3728 S 78th Street Milwaukee, Wisconsin, 53220	WAUPUN SCHOOL DISTRICT 6216 W11014 HOWARD DR LOT 1 INLET VIEW PLAT	A	0.36	\$150,100	\$70,100	\$220,200						0.36	
018-1313-2113-003 01813132113003 PAUL S MARTIN, KATHLEEN A MARTIN W11020 HOWARD DR FOX LAKE, WI, 53933	WAUPUN SCHOOL DISTRICT 6216 W11020 HOWARD DR LOT 2 INLET VIEW PLAT	A	0.27	\$150,100	\$178,400	\$328,500						0.27	
018-1313-2113-004 01813132113004 CHARLES S FLEUCHAUS, KEVIN P FLEUCHAUS 3141 N 106TH ST WAUWATOSA, WI, 53222	WAUPUN SCHOOL DISTRICT 6216 W11026 HOWARD DR LOT 3 INLET VIEW PLAT	A	0.27	\$150,200	\$186,700	\$336,900						0.27	

YEAR
2023

State No.

ASSESSMENT ROLL FOR FOX LAKE Dodge COUNTYKEY TO
CODES1.A - RESIDENTIAL
2.B - COMMERCIAL
3.C - MANUFACTURING
4.D - AGRICULTURAL5.E - UNDEVELOPED
5m - AGRICULTURAL FOREST
6.F - PRODUCTIVE FOREST LANDS
7.G - OTHER1. PFC REG. ENTERED BEFORE 1/1/72
2. PFC REG. ENTERED AFTER 12/31/71
3. PFC SPECIAL CLASSIFICATION
4. COUNTY FOREST CROP
5. MFL OPEN ENTERED AFTER 2004
6. MFL CLOSED ENTERED AFTER 2004
7. MFL OPEN ENTERED BEFORE 2005
8. MFL CLOSED ENTERED BEFORE 20051. FEDERAL
2. STATE
3. COUNTY
4. OTHEREXEMPT FROM GEN.
PROPERTY TAX**TOTAL
ACRES
THIS
LINE**

PARCEL NUMBER	SCHOOL DIST.	VOL/PAGE - REG. DEEDS	TOTAL ACRES OF DESC.	ACREAGE & VALUE OF DESCRIPTION SUBJECT TO GENERAL PROPERTY TAX				6. MFL CLOSED ENTERED AFTER 2004 7. MFL OPEN ENTERED BEFORE 2005 8. MFL CLOSED ENTERED BEFORE 2005			EXEMPT FROM GEN. PROPERTY TAX		ACRES THIS LINE
NAME & ADDRESS	SEC. TN. RANGE DESCRIPTION OF PROPERTY	C O D E	ACRES	LAND VALUE	IMPROVEMENT VALUE	TOTAL VALUE	C O D E	ACRES	VALUE	C O D E	ACRES		
018-1313-2113-005 01813132113005 GLORIA A TEGTMEYER, BRIAN A TEGTMEYER 2818 S 14TH ST SHEBOYGAN, WI, 53081	WAUPUN SCHOOL DISTRICT 6216 W11030 HOWARD DR LOT 4 INLET VIEW PLAT	A	0.27	\$150,100	\$86,700	\$236,800						0.27	
018-1313-2113-006 01813132113006 JAMES M FABIAN, TERESE G FABIAN 3540 S 111TH ST GREENFIELD, WI, 53228	WAUPUN SCHOOL DISTRICT 6216 W11034 HOWARD DR LOT 5 INLET VIEW PLAT	A	0.27	\$150,100	\$151,900	\$302,000						0.27	
018-1313-2113-007 01813132113007 DEAN & DEANN GRENAWALT LIVING TRUST 10900 W STATE ROAD 81 BELOIT, WI, 53511	WAUPUN SCHOOL DISTRICT 6216 W11038 HOWARD DR LOT 6 INLET VIEW PLAT	A	0.27	\$150,100	\$264,900	\$415,000						0.27	
018-1313-2113-008 01813132113008 STEVEN A RIES, KAREN A RIES N10961 BUTTERNUT RD LOMIRA, WI, 53048	WAUPUN SCHOOL DISTRICT 6216 W11042 HOWARD DR LOT 7 INLET VIEW PLAT	A	0.27	\$150,200	\$191,400	\$341,600						0.27	

YEAR
2023

State No.

ASSESSMENT ROLL FOR FOX LAKE Dodge COUNTY

KEY TO
CODES1.A - RESIDENTIAL
2.B - COMMERCIAL
3.C - MANUFACTURING
4.D - AGRICULTURAL5.E - UNDEVELOPED
5m - AGRICULTURAL FOREST
6.F - PRODUCTIVE FOREST LANDS
7.G - OTHER1. PFC REG. ENTERED BEFORE 1/1/72
2. PFC REG. ENTERED AFTER 12/31/71
3. PFC SPECIAL CLASSIFICATION
4. COUNTY FOREST CROP
5. MFL OPEN ENTERED AFTER 2004
6. MFL CLOSED ENTERED AFTER 2004
7. MFL OPEN ENTERED BEFORE 2005
8. MFL CLOSED ENTERED BEFORE 20051. FEDERAL
2. STATE
3. COUNTY
4. OTHEREXEMPT FROM GEN.
PROPERTY TAXTOTAL
ACRES
THIS
LINE

PARCEL NUMBER	SCHOOL DIST.	VOL/PAGE - REG. DEEDS	TOTAL ACRES OF DESC.	ACREAGE & VALUE OF DESCRIPTION SUBJECT TO GENERAL PROPERTY TAX					6. MFL CLOSED ENTERED AFTER 2004 7. MFL OPEN ENTERED BEFORE 2005 8. MFL CLOSED ENTERED BEFORE 2005		EXEMPT FROM GEN. PROPERTY TAX		ACRES THIS LINE
NAME & ADDRESS	SEC. TN. RANGE DESCRIPTION OF PROPERTY	C O D E	ACRES	LAND VALUE	IMPROVEMENT VALUE	TOTAL VALUE	C O D E	ACRES	VALUE	C O D E	ACRES		
018-1313-2113-009 01813132113009 KORY JAMES FUSEK, AINE MELISSA MAIER 805 N FAIR OAKS AVE MADISON, WI, 53714	WAUPUN SCHOOL DISTRICT 6216 W11048 HOWARD DR LOT 8 INLET VIEW PLAT	A	0.27	\$150,100	\$48,100	\$198,200						0.27	
018-1313-2113-010 01813132113010 CLIFFORD H MAAS, SHERRY L MAAS PO BOX 91 HUSTISFORD, WI, 53034	WAUPUN SCHOOL DISTRICT 6216 W11052 HOWARD DR LOT 9 INLET VIEW PLAT	A	0.27	\$150,100	\$65,900	\$216,000						0.27	
018-1313-2113-011 01813132113011 ETHAN BAKKEN, HEATHER WESSELHOFF- BAKKEN W11056 HOWARD DR FOX LAKE, WI, 53933	WAUPUN SCHOOL DISTRICT 6216 W11056 HOWARD DR LOT 10 INLET VIEW PLAT	A	0.27	\$150,200	\$329,800	\$480,000						0.27	
018-1313-2113-012 01813132113012 DALE L LABINSKI, JOANNE L LABINSKI 5552 S SWIFT AVE CUDAHY, WI, 53110	WAUPUN SCHOOL DISTRICT 6216 W11060 HOWARD DR LOT 11 INLET VIEW PLAT	A	0.27	\$120,100	\$10,700	\$130,800						0.27	

870

871

872

873

YEAR
2023

State No.

ASSESSMENT ROLL FOR FOX LAKE Dodge COUNTY

KEY TO
CODES1.A - RESIDENTIAL
2.B - COMMERCIAL
3.C - MANUFACTURING
4.D - AGRICULTURAL5.E - UNDEVELOPED
5m - AGRICULTURAL FOREST
6.F - PRODUCTIVE FOREST LANDS
7.G - OTHER1. PFC REG. ENTERED BEFORE 1/1/72
2. PFC REG. ENTERED AFTER 12/31/71
3. PFC SPECIAL CLASSIFICATION
4. COUNTY FOREST CROP
5. MFL OPEN ENTERED AFTER 2004
6. MFL CLOSED ENTERED AFTER 2004
7. MFL OPEN ENTERED BEFORE 2005
8. MFL CLOSED ENTERED BEFORE 20051. FEDERAL
2. STATE
3. COUNTY
4. OTHEREXEMPT FROM GEN.
PROPERTY TAXTOTAL
ACRES
THIS
LINE

PARCEL NUMBER	SCHOOL DIST.	VOL/PAGE - REG. DEEDS	TOTAL ACRES OF DESC.	ACREAGE & VALUE OF DESCRIPTION SUBJECT TO GENERAL PROPERTY TAX					6. MFL CLOSED ENTERED AFTER 2004 7. MFL OPEN ENTERED BEFORE 2005 8. MFL CLOSED ENTERED BEFORE 2005			EXEMPT FROM GEN. PROPERTY TAX		ACRES THIS LINE
NAME & ADDRESS	SEC. TN. RANGE DESCRIPTION OF PROPERTY	C O D E	ACRES	LAND VALUE	IMPROVEMENT VALUE	TOTAL VALUE	C O D E	ACRES	VALUE	C O D E	ACRES			
018-1313-2113-013 01813132113013 DALE L LABINSKI, JOANNE L LABINSKI 5552 S SWIFT AVE CUDAHY, WI, 53110	WAUPUN SCHOOL DISTRICT 6216 W11066 HOWARD DR LOT 12 INLET VIEW PLAT	A	0.27	\$120,100	\$3,000	\$123,100						0.27		
018-1313-2113-014 01813132113014 JONATHAN FETRICK, MICHELLE FETRICK N4203 STATE ROAD 146 FALL RIVER, WI, 53932	WAUPUN SCHOOL DISTRICT 6216 W11070 HOWARD DR LOT 13 INLET VIEW PLAT	A	0.27	\$150,100	\$0	\$150,100						0.27		
018-1313-2113-015 01813132113015 RONALD P SCHLEGEL 5315 HIGHWAY 175 HARTFORD, WI, 53027	WAUPUN SCHOOL DISTRICT 6216 W11074 HOWARD DR LOT 14 INLET VIEW PLAT	A	0.27	\$106,000	\$199,700	\$305,700						0.27		
018-1313-2114-000 01813132114000 WISCONSIN GROUP REALTY LLC PO BOX 555 WEST BEND, WI, 53095	WAUPUN SCHOOL DISTRICT 6216 N10698 HOWARD DR LOT 65 HOWARD'S SECOND ADD TO LAKE GROVE (ACCORDING TO CORRECTED PLAT IN V40 P52) ALSO THAT PT BEING PARC LYG BETW NLY & SLY LN SD LOT 65 EXTENDED WLY TO E LN OF HWY	A	0.23	\$152,300	\$183,900	\$336,200						0.23		

874

875

876

877

YEAR
2023

State No.

ASSESSMENT ROLL FOR FOX LAKE Dodge COUNTYKEY TO
CODES1.A - RESIDENTIAL
2.B - COMMERCIAL
3.C - MANUFACTURING
4.D - AGRICULTURAL5.E - UNDEVELOPED
5m - AGRICULTURAL FOREST
6.F - PRODUCTIVE FOREST LANDS
7.G - OTHER1. PFC REG. ENTERED BEFORE 1/1/72
2. PFC REG. ENTERED AFTER 12/31/71
3. PFC SPECIAL CLASSIFICATION
4. COUNTY FOREST CROP
5. MFL OPEN ENTERED AFTER 2004
6. MFL CLOSED ENTERED AFTER 2004
7. MFL OPEN ENTERED BEFORE 2005
8. MFL CLOSED ENTERED BEFORE 20051. FEDERAL
2. STATE
3. COUNTY
4. OTHEREXEMPT FROM GEN.
PROPERTY TAX**TOTAL
ACRES
THIS
LINE**

PARCEL NUMBER	SCHOOL DIST.	VOL/PAGE - REG. DEEDS	TOTAL ACRES OF DESC.	ACREAGE & VALUE OF DESCRIPTION SUBJECT TO GENERAL PROPERTY TAX				6. MFL CLOSED ENTERED AFTER 2004 7. MFL OPEN ENTERED BEFORE 2005 8. MFL CLOSED ENTERED BEFORE 2005				EXEMPT FROM GEN. PROPERTY TAX		ACRES THIS LINE
NAME & ADDRESS		SEC. TN. RANGE DESCRIPTION OF PROPERTY	C O D E	ACRES	LAND VALUE	IMPROVEMENT VALUE	TOTAL VALUE	C O D E	ACRES	VALUE	C O D E	ACRES		
018-1313-2114-001 01813132114001 THOMAS W KROENING, KATHLEEN L KROENING N108 W16555 CARRINGTON GERMANTOWN, WI, 53022	WAUPUN SCHOOL DISTRICT 6216	N10702 HOWARD DR LOT 66 HOWARD'S SECOND ADD TO LAKE GROVE (ACCORDING TO CORRECTED PLAT IN V40 P52) ALSO PT SEC 21 COM SW COR SD LOT 66 TH WLY TO E LN OF RD TH NLY ALG E LN OF RD TO A PT OF INTR WITH WLY EXT'D N LN OF SD LOT 66, TH ELY ALG SD EXT'D N LN OF SD LOT 66 TO NW COR OF LOT 66 TH SLY ALG W LN OF LOT 66 TO POB	A	0.23	\$152,300	\$124,600	\$276,900						0.23	
018-1313-2114-002 01813132114002 MICHAEL J RACZYNSKI, CAROL E RACZYNSKI N10706 HOWARD DR FOX LAKE, WI, 53933	WAUPUN SCHOOL DISTRICT 6216	N10706 HOWARD DR LOT 67 HOWARD'S SECOND ADD TO LAKE GROVE (ACCORDING TO CORRECTED PLAT IN V40 P52) ALSO THAT PT BEING PARC LYG BETW NLY & SLY LN SD LOT 67 EXTENDED WLY TO E LN OF HWY ALSO PARC 25 FT WIDE ADJ ON N (ALL DESC AS PARCELS A, B & C IN V728 P787)	A	0.34	\$191,200	\$430,700	\$621,900						0.34	
018-1313-2114-003 01813132114003 MICHAEL J RACZYNSKI N10706 HOWARD DR FOX LAKE, WI, 53933	WAUPUN SCHOOL DISTRICT 6216	NO# BOAT THAT PT SE1/4 NE1/4 COM ELY LN HWY 50 FT S 65 1/2 DEG W OF NW COR LOT 67 HOWARD'S SECOND ADDITION TO LAKE GROVE TH N 24 1/2 DEG W ALG E LN HWY 25 FT TO POB TH N 24 1/2 DEG W 25 FT TH N 65 1/2 DEG E TO LOW WATER OF LAKE TH ELY & SLY ALG LAKE SHORE 25 FT TO PT N 65.5DEG E OF POB TH SWLY TO POB (AS DESC IN V227 P135)	A	0.09	\$6,400	\$1,800	\$8,200						0.09	
018-1313-2114-004 01813132114004 GARY R DAMROW 310 FOREST ST FOX LAKE, WI, 53933	WAUPUN SCHOOL DISTRICT 6216	N10712 HOWARD DR PT SE1/4 NE1/4 SEC 21 AS DESC IN PARCEL 1 & 2 IN DOC# 751170	A	0.50	\$190,300	\$150,000	\$340,300						0.50	

YEAR
2023

State No.

ASSESSMENT ROLL FOR FOX LAKE Dodge COUNTY

KEY TO
CODES1.A - RESIDENTIAL
2.B - COMMERCIAL
3.C - MANUFACTURING
4.D - AGRICULTURAL5.E - UNDEVELOPED
5m - AGRICULTURAL FOREST
6.F - PRODUCTIVE FOREST LANDS
7.G - OTHER1. PFC REG. ENTERED BEFORE 1/1/72
2. PFC REG. ENTERED AFTER 12/31/71
3. PFC SPECIAL CLASSIFICATION
4. COUNTY FOREST CROP
5. MFL OPEN ENTERED AFTER 2004
6. MFL CLOSED ENTERED AFTER 2004
7. MFL OPEN ENTERED BEFORE 2005
8. MFL CLOSED ENTERED BEFORE 20051. FEDERAL
2. STATE
3. COUNTY
4. OTHEREXEMPT FROM GEN.
PROPERTY TAXTOTAL
ACRES
THIS
LINE

PARCEL NUMBER	SCHOOL DIST.	VOL/PAGE - REG. DEEDS	TOTAL ACRES OF DESC.	ACREAGE & VALUE OF DESCRIPTION SUBJECT TO GENERAL PROPERTY TAX					6. MFL CLOSED ENTERED AFTER 2004 7. MFL OPEN ENTERED BEFORE 2005 8. MFL CLOSED ENTERED BEFORE 2005			EXEMPT FROM GEN. PROPERTY TAX		ACRES THIS LINE
NAME & ADDRESS	SEC. TN. RANGE DESCRIPTION OF PROPERTY	C O D E	ACRES	LAND VALUE	IMPROVEMENT VALUE	TOTAL VALUE	C O D E	ACRES	VALUE	C O D E	ACRES			
018-1313-2114-005 01813132114005 DAVID A CRAMER, SONJA L CRAMER N7116 COUNTY ROAD A BEAVER DAM, WI, 53916	WAUPUN SCHOOL DISTRICT 6216 N10720 HOWARD DR PT OF SW1/4 NE1/4 & GL 1 SEC 21 (DEEDED AS PT OF NE1/4 SEC 21) AS DESC IN V290 P514	A	1.62	\$300,300	\$204,200	\$504,500						1.62		
018-1313-2121-000 01813132121000 KATY RUYS W11106 BLACKHAWK TRL FOX LAKE, WI, 53933	WAUPUN SCHOOL DISTRICT 6216 0 15 AC OFF E SD OF NE1/4 NW1/4 SEC 21	E F	14.39 0.61	\$100 \$3,000	\$0 \$0	\$100 \$3,000						15.00		
Parcel Total			15.00	\$3,100	\$0	\$3,100		0.00	\$0		0.00			
018-1313-2121-001 01813132121001 KATY RUYS W11106 BLACKHAWK TRL FOX LAKE, WI, 53933	WAUPUN SCHOOL DISTRICT 6216 0 THAT PT W1/2 NE1/4 NW1/4 SEC 21 LYG E OF CL OLD CTH A & BOUND ON N BY N LN SD SEC 21 & ON S BY AN ELY & WLY FENCE LYG 1109 FT M/L N OF S LN SD 1/4 1/4 ALSO PARC DESC IN V829 P925	E E	1.40 1.72	\$1,400 \$0	\$0 \$0	\$1,400 \$0						3.12		
Parcel Total			3.12	\$1,400	\$0	\$1,400		0.00	\$0		0.00			

882

883

884

YEAR
2023

State No.

ASSESSMENT ROLL FOR FOX LAKE Dodge COUNTYKEY TO
CODES1.A - RESIDENTIAL
2.B - COMMERCIAL
3.C - MANUFACTURING
4.D - AGRICULTURAL5.E - UNDEVELOPED
5m - AGRICULTURAL FOREST
6.F - PRODUCTIVE FOREST LANDS
7.G - OTHER1. PFC REG. ENTERED BEFORE 1/1/72
2. PFC REG. ENTERED AFTER 12/31/71
3. PFC SPECIAL CLASSIFICATION
4. COUNTY FOREST CROP
5. MFL OPEN ENTERED AFTER 2004
6. MFL CLOSED ENTERED AFTER 2004
7. MFL OPEN ENTERED BEFORE 2005
8. MFL CLOSED ENTERED BEFORE 20051. FEDERAL
2. STATE
3. COUNTY
4. OTHEREXEMPT FROM GEN.
PROPERTY TAX**TOTAL
ACRES
THIS
LINE**

PARCEL NUMBER	SCHOOL DIST.	VOL/PAGE - REG. DEEDS	TOTAL ACRES OF DESC.	ACREAGE & VALUE OF DESCRIPTION SUBJECT TO GENERAL PROPERTY TAX							6. MFL CLOSED ENTERED AFTER 2004 7. MFL OPEN ENTERED BEFORE 2005 8. MFL CLOSED ENTERED BEFORE 2005		EXEMPT FROM GEN. PROPERTY TAX		ACRES THIS LINE
NAME & ADDRESS		SEC. TN. RANGE DESCRIPTION OF PROPERTY	C O D E	ACRES	LAND VALUE	IMPROVEMENT VALUE	TOTAL VALUE	C O D E	ACRES	VALUE	C O D E	ACRES			
018-1313-2121-002 01813132121002 CHRISTI BREIMON N4395 LAKEVIEW RD HUSTISFORD, WI, 53034	WAUPUN SCHOOL DISTRICT 6216	N10878 RAINBOW TER N 50 FT OF S 1109 FT OF W1/2 NE1/4 NW1/4 SEC 21 LYG E OF CL OLD CTH A ALSO PARC DESC IN V821 P418 EX PARC DESC IN V829 P925 (ABOVE PARC DESC AS COM W1/4 COR SD SEC 21 TH N 89D 53M 11S E 2003.88 FT TH N 0D 36M 25S W 2377.99 FT TO POB TH S 88D 24M 35S W 517.07 FT TH ALG CHORD N 18D 14M 48S W 52.19 FT TH N 88D 24M 35S E 532.89 FT TH S 0D 36M 25S E 50.01 FT TO POB)	A	0.60	\$84,000	\$3,400	\$87,400						0.60		
018-1313-2121-003 01813132121003 KAREN C BALLWEG-LARSEN 1077 MILL RD FOX LAKE, WI, 53933	WAUPUN SCHOOL DISTRICT 6216	N10868 RAINBOW TER PT OF W1/2 NE1/4 NW1/4 SEC 21 LYG E OF CL RAINBOW TER AS DESC IN V874 P444	A	2.17	\$129,100	\$89,200	\$218,300						2.17		
018-1313-2121-004 01813132121004 MARIAN T GORZYNSKI, GRAZYNA GORZYNSKI 6436 W 64TH PL UNIT B3 CHICAGO, IL, 60638	WAUPUN SCHOOL DISTRICT 6216	N10858 RAINBOW TER PT NE1/4 NW1/4 SEC 21 AS DESC IN V694 P227	A	1.32	\$113,000	\$93,600	\$206,600						1.32		
018-1313-2121-005 01813132121005 SHAWN M DECLUE 418 ROSENDALE ST BEAVER DAM, WI, 53916	WAUPUN SCHOOL DISTRICT 6216	N10850 RAINBOW TER PT W1/2 NE1/4 NW1/4 SEC 21 AS DESC IN V240 P145 ALSO PARC DESC IN V829 P926 EX PARC DESC IN V694 P226	A	1.57	\$103,200	\$105,800	\$209,000						1.57		

YEAR 2023	State No.
--------------	-----------

ASSESSMENT ROLL FOR FOX LAKE Dodge COUNTY

KEY TO
CODES

1.A - RESIDENTIAL
2.B - COMMERCIAL
3.C - MANUFACTURING
4.D - AGRICULTURAL

5.E - UNDEVELOPED
5m - AGRICULTURAL FOREST
6.F - PRODUCTIVE FOREST LANDS
7.G - OTHER

1. PFC REG. ENTERED BEFORE 1/1/72
2. PFC REG. ENTERED AFTER 12/31/71
3. PFC SPECIAL CLASSIFICATION
4. COUNTY FOREST CROP
5. MFL OPEN ENTERED AFTER 2004
6. MFL CLOSED ENTERED AFTER 2004
7. MFL OPEN ENTERED BEFORE 2005
8. MFL CLOSED ENTERED BEFORE 2005

1. FEDERAL
2. STATE
3. COUNTY
4. OTHER

EXEMPT FROM GEN.
PROPERTY TAX

TOTAL
ACRES
THIS
LINE

PARCEL NUMBER	SCHOOL DIST.	VOL/PAGE REG. DEEDS	TOTAL ACRES OF DESC.	ACREAGE & VALUE OF DESCRIPTION SUBJECT TO GENERAL PROPERTY TAX					6. MFL CLOSED ENTERED AFTER 2004 7. MFL OPEN ENTERED BEFORE 2005 8. MFL CLOSED ENTERED BEFORE 2005			EXEMPT FROM GEN. PROPERTY TAX		ACRES THIS LINE
NAME & ADDRESS		SEC. TN. RANGE DESCRIPTION OF PROPERTY		C O D E	ACRES	LAND VALUE	IMPROVEMENT VALUE	TOTAL VALUE	C O D E	ACRES	VALUE	C O D E	ACRES	
018-1313-2121-006 01813132121006	WAUPUN SCHOOL DISTRICT 6216	N10836 RAINBOW TER N 147.5 FT OF S 621.5 FT OF W1/2 NE1/4 NW1/4 SEC 21 LYG E OF CL OLD CTH A ALSO PARC DESC IN V833 P156 EX PARC DESC IN V829 P926 ABOVE PARC DESC AS COM W1/4 COR SD SEC 21 TH N 89D 53M 11S E 2003.88 FT TH N 0D 36M 25S W 1792.91 FT TH CONT N 0D 36M 25S W 147.52 FT TH S 88D 24M 35S W 455.56 FT TH S 6D 48M 50S E 148.12 FT TH N 88D 24M 35S E 439.54 FT TO POB		A	1.52	\$103,200	\$164,700	\$267,900						1.52
018-1313-2121-007 01813132121007	WAUPUN SCHOOL DISTRICT 6216	N10828 RAINBOW TER N 109 FT OF S 474 FT OF W1/2 NE1/4 NW1/4 SEC 21 LYG E OF CL OLD CTH A ALSO PARC DESC IN V833 P157 EX PARC DESC IN V833 P156 ABOVE PARC DESC AS COM W1/4 COR SD SEC 21 TH N 89DEG 53MIN 11SEC E 2003.88 FT TH N 0DEG 36MIN 25SEC W 1683.89 FT TH CONT N 0DEG 36MIN 25SEC W 109.02 FT TH S 88DEG 24MIN 35SEC W 439.54 FT TH S 6DEG 48MIN 50SEC E 109.46 FT TH N 88DEG 24MIN 35SEC E 427.71 FT TO POB		A	1.09	\$124,300	\$84,500	\$208,800						1.09
018-1313-2121-008 01813132121008	WAUPUN SCHOOL DISTRICT 6216	N10816 RAINBOW TER LOT 1 CSM 6860 IN V46 P318 BEING PT NE1/4 NW1/4 SEC 21		A	1.00	\$103,200	\$78,000	\$181,200						1.00
018-1313-2121-009 01813132121009	WAUPUN SCHOOL DISTRICT 6216	N10892 COUNTY ROAD A PT N1/2 NW1/4 SEC 21 DESC IN V458 P887		E A	1.24 5.00	\$1,200 \$31,100	\$0 \$217,800	\$1,200 \$248,900						6.24
Parcel Total					6.24	\$32,300	\$217,800	\$250,100		0.00	\$0		0.00	

YEAR
2023

State No.

ASSESSMENT ROLL FOR FOX LAKE Dodge COUNTY

KEY TO
CODES1.A - RESIDENTIAL
2.B - COMMERCIAL
3.C - MANUFACTURING
4.D - AGRICULTURAL5.E - UNDEVELOPED
5m - AGRICULTURAL FOREST
6.F - PRODUCTIVE FOREST LANDS
7.G - OTHER1. PFC REG. ENTERED BEFORE 1/1/72
2. PFC REG. ENTERED AFTER 12/31/71
3. PFC SPECIAL CLASSIFICATION
4. COUNTY FOREST CROP
5. MFL OPEN ENTERED AFTER 2004
6. MFL CLOSED ENTERED AFTER 2004
7. MFL OPEN ENTERED BEFORE 2005
8. MFL CLOSED ENTERED BEFORE 20051. FEDERAL
2. STATE
3. COUNTY
4. OTHEREXEMPT FROM GEN.
PROPERTY TAXTOTAL
ACRES
THIS
LINE

PARCEL NUMBER	SCHOOL DIST.	VOL/PAGE - REG. DEEDS	TOTAL ACRES OF DESC.	ACREAGE & VALUE OF DESCRIPTION SUBJECT TO GENERAL PROPERTY TAX						6. MFL CLOSED ENTERED AFTER 2004 7. MFL OPEN ENTERED BEFORE 2005 8. MFL CLOSED ENTERED BEFORE 2005		EXEMPT FROM GEN. PROPERTY TAX		ACRES THIS LINE
NAME & ADDRESS	SEC. TN. RANGE DESCRIPTION OF PROPERTY	C O D E	ACRES	LAND VALUE	IMPROVEMENT VALUE	TOTAL VALUE	C O D E	ACRES	VALUE	C O D E	ACRES			
018-1313-2121-010 01813132121010 LEANNE J FIETZ N10802 RAINBOW TER FOX LAKE, WI, 53933	WAUPUN SCHOOL DISTRICT 6216 N10802 RAINBOW TER PT NW1/4 SEC 21 AS DESC IN V540 P698	A	2.00	\$46,300	\$294,000	\$340,300						2.00		
018-1313-2121-011 01813132121011 TIM PERRY, AMY CHRISTOPHERSON W9429 LAKE EMILY RD WAUPUN, WI, 53963	WAUPUN SCHOOL DISTRICT 6216 RAINBOW TER LOT 2 CSM 6860 IN V46 P318 BEING PT NE1/4 NW1/4 SEC 21	A	0.80	\$84,000	\$0	\$84,000						0.80		
018-1313-2121-012 01813132121012 TIM PERRY, AMY CHRISTOPHERSON W9429 LAKE EMILY RD WAUPUN, WI, 53963	WAUPUN SCHOOL DISTRICT 6216 RAINBOW TER LOT 3 CSM 6860 IN V46 P318 BEING PT NE1/4 NW1/4 SEC 21	A	0.90	\$91,000	\$0	\$91,000						0.90		
018-1313-2122-000 01813132122000 STATE OF WISCONSIN DNR 101 S WEBSTER ST MADISON, WI, 53707	0 WAUPUN SCHOOL DISTRICT 6216 PT OF NW1/4 NW1/4 SEC 21 COM 98 FT OF NE COR TH S 35DEG E 523 FT TH S 10DEG E ALG CEN OF RD 600 FT TH W 33 FT TH W 415 FT TH S 205 FT TO E-W 1/4 LN TH W 1042.74 FT TO W LN TH N TO NW COR TH E 1222 FT TO POB EX THAT PT LYG W OF CL TOWN RD & E OF ELY ROW LN OF CTH A EX HWY DESC IN V353 P224 & V353 P342 EX PARC DESC IN V369 P556									X2	33.87	33.87		

YEAR
2023

State No.

ASSESSMENT ROLL FOR FOX LAKE Dodge COUNTY

KEY TO
CODES1.A - RESIDENTIAL
2.B - COMMERCIAL
3.C - MANUFACTURING
4.D - AGRICULTURAL5.E - UNDEVELOPED
5m - AGRICULTURAL FOREST
6.F - PRODUCTIVE FOREST LANDS
7.G - OTHER1. PFC REG. ENTERED BEFORE 1/1/72
2. PFC REG. ENTERED AFTER 12/31/71
3. PFC SPECIAL CLASSIFICATION
4. COUNTY FOREST CROP
5. MFL OPEN ENTERED AFTER 2004
6. MFL CLOSED ENTERED AFTER 2004
7. MFL OPEN ENTERED BEFORE 2005
8. MFL CLOSED ENTERED BEFORE 20051. FEDERAL
2. STATE
3. COUNTY
4. OTHEREXEMPT FROM GEN.
PROPERTY TAXTOTAL
ACRES
THIS
LINE

PARCEL NUMBER	SCHOOL DIST.	VOL/PAGE - REG. DEEDS	TOTAL ACRES OF DESC.	ACREAGE & VALUE OF DESCRIPTION SUBJECT TO GENERAL PROPERTY TAX						6. MFL CLOSED ENTERED AFTER 2004 7. MFL OPEN ENTERED BEFORE 2005 8. MFL CLOSED ENTERED BEFORE 2005		EXEMPT FROM GEN. PROPERTY TAX		ACRES THIS LINE
NAME & ADDRESS		SEC. TN. RANGE DESCRIPTION OF PROPERTY	C O D E	ACRES	LAND VALUE	IMPROVEMENT VALUE	TOTAL VALUE	C O D E	ACRES	VALUE	C O D E	ACRES		
018-1313-2123-000 01813132123000	WAUPUN SCHOOL DISTRICT 6216	0 PT SW1/4 NW1/4 SEC 21 COM NE COR TH W 270 FT TO POB TH S 15DEG W 928 FT TH N 71DEG 45MIN W 835 FT TH N 735 FT TO NW COR TH E 1042.74 FT M/L TO POB									X2	17.86	17.86	
STATE OF WISCONSIN DNR 101 S WEBSTER ST MADISON, WI, 53707														
018-1313-2123-002 01813132123002	WAUPUN SCHOOL DISTRICT 6216	N10773 COUNTY ROAD A THAT PT NW1/4 NW1/4, SW1/4 NW1/4 & SE1/4 NW1/4 SEC 21 AS DESC IN DOC# 1265340	E A	18.55 5.00	\$18,600 \$33,900	\$0 \$231,300	\$18,600 \$265,200						23.55	
RONALD L PAUL, KATHLEEN A PAUL N10773 COUNTY ROAD A FOX LAKE, WI, 53933														
Parcel Total				23.55	\$52,500	\$231,300	\$283,800		0.00	\$0		0.00		
018-1313-2123-003 01813132123003	WAUPUN SCHOOL DISTRICT 6216	N10705 COUNTY ROAD A THAT PT OF PARC DESC IN DOC# 1187055 BEING PT S1/2 NW1/4 SEC 21	E	5.08	\$5,100	\$0	\$5,100						5.08	
ROGER J GAJESKI, MICHELLE M GAJESKI N9683 LAKESHORE DR VAN DYNE, WI, 54979														
018-1313-2124-000 01813132124000	WAUPUN SCHOOL DISTRICT 6216	0 PT OF SE1/4 NW1/4 SEC 21 COM E-W 1/4 LN & CL CTH A TH N 60 1/2 DEG TO E LN TH N TO N LN TH W TO CL TH SLY ALG CL TO POB ALSO PT OF NE1/4 NW1/4 SEC 21 COM N 10DEG E 85 FT FROM INT 1/4 1/4 LN & E LN CTH A TH E // TO S LN TO LOW WATER MARK TH SLY ALG LOW WATER MARK TO S LN OF SD 1/4 1/4 TH W ALG SD S LN TO POB EX HWY DESC IN V352 P507									X2	25.92	25.93	
STATE OF WISCONSIN DNR 101 S WEBSTER ST MADISON, WI, 53707														

897

898

899

900

YEAR
2023

State No.

ASSESSMENT ROLL FOR FOX LAKE Dodge COUNTY

KEY TO
CODES1.A - RESIDENTIAL
2.B - COMMERCIAL
3.C - MANUFACTURING
4.D - AGRICULTURAL5.E - UNDEVELOPED
5m - AGRICULTURAL FOREST
6.F - PRODUCTIVE FOREST LANDS
7.G - OTHER1. PFC REG. ENTERED BEFORE 1/1/72
2. PFC REG. ENTERED AFTER 12/31/71
3. PFC SPECIAL CLASSIFICATION
4. COUNTY FOREST CROP
5. MFL OPEN ENTERED AFTER 2004
6. MFL CLOSED ENTERED AFTER 2004
7. MFL OPEN ENTERED BEFORE 2005
8. MFL CLOSED ENTERED BEFORE 20051. FEDERAL
2. STATE
3. COUNTY
4. OTHEREXEMPT FROM GEN.
PROPERTY TAXTOTAL
ACRES
THIS
LINE

PARCEL NUMBER	SCHOOL DIST.	VOL/PAGE - REG. DEEDS	TOTAL ACRES OF DESC.	ACREAGE & VALUE OF DESCRIPTION SUBJECT TO GENERAL PROPERTY TAX								EXEMPT FROM GEN. PROPERTY TAX		TOTAL ACRES THIS LINE
NAME & ADDRESS	SEC. TN. RANGE DESCRIPTION OF PROPERTY	C O D E	ACRES	LAND VALUE	IMPROVEMENT VALUE	TOTAL VALUE	C O D E	ACRES	VALUE	C O D E	ACRES			
018-1313-2124-001 01813132124001	WAUPUN SCHOOL DISTRICT 6216	0	1.00 8.96	\$1,000 \$3,100	\$0 \$0	\$1,000 \$3,100								9.96
THOMAS E & CAROL J WHITE FAMILY TRUST DATED JANUARY 8 2021 N10502 COUNTY ROAD A FOX LAKE, WI, 53933	THAT PT SE1/4 NW1/4 SEC 21 LYG E OF CL CTH A & S OF HOWARD DR EX HWY DESC IN V263 P281 EX HWY DESC IN V352 P261 ALSO THAT PT SW1/4 NE1/4 SEC 21 LYG S OF HOWARD DR EX HWY DESC IN V245 P132, V245 P133 & V263 P281													
Parcel Total			9.96	\$4,100	\$0	\$4,100		0.00	\$0		0.00			
018-1313-2131-001 01813132131001	WAUPUN SCHOOL DISTRICT 6216		2.60 18.85	\$4,000 \$6,500	\$3,200 \$0	\$7,200 \$6,500								21.45
RICHARD J QUIRK, SANDRA L QUIRK 213 COLLEGE AVE FOX LAKE, WI, 53933	N10607 COUNTY ROAD A THAT PT NE1/4 SW1/4 SEC 21 LYG W OF HWY EX 1.30 AC HWY DESC IN V352 P674													
Parcel Total			21.45	\$10,500	\$3,200	\$13,700		0.00	\$0		0.00			
018-1313-2132-000 01813132132000	WAUPUN SCHOOL DISTRICT 6216	0	38.00 2.00	\$38,000 \$700	\$0 \$0	\$38,000 \$700								40.00
RICHARD J QUIRK, SANDRA L QUIRK 213 COLLEGE AVE FOX LAKE, WI, 53933	NW1/4 SW1/4 SEC 21													
Parcel Total			40.00	\$38,700	\$0	\$38,700		0.00	\$0		0.00			

YEAR
2023

State No.

ASSESSMENT ROLL FOR FOX LAKE Dodge COUNTY

KEY TO
CODES1.A - RESIDENTIAL
2.B - COMMERCIAL
3.C - MANUFACTURING
4.D - AGRICULTURAL5.E - UNDEVELOPED
5m - AGRICULTURAL FOREST
6.F - PRODUCTIVE FOREST LANDS
7.G - OTHER1. PFC REG. ENTERED BEFORE 1/1/72
2. PFC REG. ENTERED AFTER 12/31/71
3. PFC SPECIAL CLASSIFICATION
4. COUNTY FOREST CROP
5. MFL OPEN ENTERED AFTER 2004
6. MFL CLOSED ENTERED AFTER 2004
7. MFL OPEN ENTERED BEFORE 2005
8. MFL CLOSED ENTERED BEFORE 20051. FEDERAL
2. STATE
3. COUNTY
4. OTHEREXEMPT FROM GEN.
PROPERTY TAXTOTAL
ACRES
THIS
LINE

PARCEL NUMBER		SCHOOL DIST.	VOL/PAGE - REG. DEEDS	TOTAL ACRES OF DESC.	ACREAGE & VALUE OF DESCRIPTION SUBJECT TO GENERAL PROPERTY TAX							6. MFL CLOSED ENTERED AFTER 2004 7. MFL OPEN ENTERED BEFORE 2005 8. MFL CLOSED ENTERED BEFORE 2005		EXEMPT FROM GEN. PROPERTY TAX		ACRES THIS LINE
NAME & ADDRESS				SEC. TN. RANGE DESCRIPTION OF PROPERTY	C O D E	ACRES	LAND VALUE	IMPROVEMENT VALUE	TOTAL VALUE	C O D E	ACRES	VALUE	C O D E	ACRES		
018-1313-2133-000 01813132133000		WAUPUN SCHOOL DISTRICT 6216		0	E D	30.50 0.25	\$30,500 \$100	\$0 \$0	\$30,500 \$100							30.75
THOMAS E & CAROL J WHITE FAMILY TRUST DATED JANUARY 8 2021 N10502 COUNTY ROAD A FOX LAKE, WI, 53933				SW1/4 SW1/4 SEC 21 EX THAT PT CSM 1544 IN V10 P239 LYG IN SD 1/4 1/4 EX THAT PT PARC DESC IN DOC# 1145432 LYG IN SD 1/4 1/4												
Parcel Total						30.75	\$30,600	\$0	\$30,600		0.00	\$0			0.00	
018-1313-2133-001 01813132133001		WAUPUN SCHOOL DISTRICT 6216		0										X4	9.93	9.93
FOX LAKE WASTEWATER CONTROL W11276 COUNTY ROAD AA FOX LAKE, WI, 53933				THAT PT CSM 1544 IN V10 P239 LYG IN SW1/4 SW1/4 SEC 21 ALSO THAT PT PARC DESC IN DOC# 1145432 LYG IN SD 1/4 1/4												
018-1313-2134-000 01813132134000		WAUPUN SCHOOL DISTRICT 6216		0	D	26.68	\$9,200	\$0	\$9,200							26.68
THOMAS E & CAROL J WHITE FAMILY TRUST DATED JANUARY 8 2021 N10502 COUNTY ROAD A FOX LAKE, WI, 53933				THAT PT SE1/4 SW1/4 SEC 21 LYG W OF CTH A EX HWY DESC IN V352 P674 EX THAT PT CSM 1544 IN V10 P239 LYG IN SD 1/4 1/4 EX THAT PT PARC DESC IN DOC# 1145432 LYG IN SD 1/4 1/4												
018-1313-2141-000 01813132141000		WAUPUN SCHOOL DISTRICT 6216		0	D	14.65	\$5,100	\$0	\$5,100							14.65
THOMAS E & CAROL J WHITE FAMILY TRUST DATED JANUARY 8 2021 N10502 COUNTY ROAD A FOX LAKE, WI, 53933				THAT PT GL'S 2 & 3 LYG W OF HOWARD DR IN "NE1/4 SE1/4" & IN "SE1/4 SE1/4" SEC 21 (SD PARC BEING THAT PT GL'S LYG IN INLAND LAKE DISTRICT)												

904

905

906

907

YEAR
2023

State No.

ASSESSMENT ROLL FOR FOX LAKE Dodge COUNTY

KEY TO
CODES1.A - RESIDENTIAL
2.B - COMMERCIAL
3.C - MANUFACTURING
4.D - AGRICULTURAL5.E - UNDEVELOPED
5m - AGRICULTURAL FOREST
6.F - PRODUCTIVE FOREST LANDS
7.G - OTHER1. PFC REG. ENTERED BEFORE 1/1/72
2. PFC REG. ENTERED AFTER 12/31/71
3. PFC SPECIAL CLASSIFICATION
4. COUNTY FOREST CROP
5. MFL OPEN ENTERED AFTER 2004
6. MFL CLOSED ENTERED AFTER 2004
7. MFL OPEN ENTERED BEFORE 2005
8. MFL CLOSED ENTERED BEFORE 20051. FEDERAL
2. STATE
3. COUNTY
4. OTHEREXEMPT FROM GEN.
PROPERTY TAXTOTAL
ACRES
THIS
LINE

PARCEL NUMBER	SCHOOL DIST.	VOL/PAGE - REG. DEEDS	TOTAL ACRES OF DESC.	ACREAGE & VALUE OF DESCRIPTION SUBJECT TO GENERAL PROPERTY TAX					6. MFL CLOSED ENTERED AFTER 2004 7. MFL OPEN ENTERED BEFORE 2005 8. MFL CLOSED ENTERED BEFORE 2005			EXEMPT FROM GEN. PROPERTY TAX		ACRES THIS LINE
NAME & ADDRESS	SEC. TN. RANGE DESCRIPTION OF PROPERTY	C O D E	ACRES	LAND VALUE	IMPROVEMENT VALUE	TOTAL VALUE	C O D E	ACRES	VALUE	C O D E	ACRES			
018-1313-2141-001 01813132141001 MICHAEL P HERBRAND, JANELLE M HERBRAND 428 W THORNAPPLE LN GRAFTON, WI, 53024	WAUPUN SCHOOL DISTRICT 6216 N10608 HOWARD DR LOT 1 H M HOWARD'S PLAT OF LAKE GROVE (AS DESC IN V197 P217) ALSO A PARC OF LAND ADJ ON W SIDE OF LOT 1 AS DESC IN V220 P299	A	0.19	\$136,500	\$317,000	\$453,500						0.19		
018-1313-2141-002 01813132141002 DENNIS R LUSKEY, BRENDA K LUSKEY N10606 HOWARD DR FOX LAKE, WI, 53933	WAUPUN SCHOOL DISTRICT 6216 N10606 HOWARD DR LOT 2 HOWARD'S PLAT OF LAKE GROVE & PARC LYG BTWN W LN SD LOT & E LN HOWARD DR DESC IN V354 P91 BEING PT GOVT LOT 2 IN SEC 21	A	0.20	\$136,500	\$209,300	\$345,800						0.20		
018-1313-2141-003 01813132141003 JAMES R DARKOW, SHARON D DARKOW N10610 HOWARD DR FOX LAKE, WI, 53933	WAUPUN SCHOOL DISTRICT 6216 N10610 HOWARD DR LOT 39 HOWARD'S FIRST ADD TO LAKE GROVE & A PARC LYG BTWN HOWARD DR & SD LOT AS DESC IN V227 P351 BEING PT GOVT LOT 2 IN SEC 21	A	0.14	\$165,900	\$302,100	\$468,000						0.14		
018-1313-2141-004 01813132141004 JACK G HELSDON, BEVERLY J HELSDON N10614 HOWARD DR FOX LAKE, WI, 53933	WAUPUN SCHOOL DISTRICT 6216 N10614 HOWARD DR LOT 40 HOWARD'S FIRST ADD TO LAKE GROVE ALSO PT GOVT LOT 2 IN SEC 21 BEG SW COR LOT 40 TH S 74DEG 30MIN W 61.5 FT N 21DEG W 48 FT N 70DEG E 62 FT S 20DEG E 50 FT TO POB ALL AS DESC IN V222 P448	A	0.17	\$136,500	\$360,300	\$496,800						0.17		

908

909

910

911

YEAR
2023

State No.

ASSESSMENT ROLL FOR FOX LAKE Dodge COUNTY

KEY TO
CODES1.A - RESIDENTIAL
2.B - COMMERCIAL
3.C - MANUFACTURING
4.D - AGRICULTURAL5.E - UNDEVELOPED
5m - AGRICULTURAL FOREST
6.F - PRODUCTIVE FOREST LANDS
7.G - OTHER1. PFC REG. ENTERED BEFORE 1/1/72
2. PFC REG. ENTERED AFTER 12/31/71
3. PFC SPECIAL CLASSIFICATION
4. COUNTY FOREST CROP
5. MFL OPEN ENTERED AFTER 2004
6. MFL CLOSED ENTERED AFTER 2004
7. MFL OPEN ENTERED BEFORE 2005
8. MFL CLOSED ENTERED BEFORE 20051. FEDERAL
2. STATE
3. COUNTY
4. OTHEREXEMPT FROM GEN.
PROPERTY TAXTOTAL
ACRES
THIS
LINE

PARCEL NUMBER	SCHOOL DIST.	VOL/PAGE - REG. DEEDS	TOTAL ACRES OF DESC.	ACREAGE & VALUE OF DESCRIPTION SUBJECT TO GENERAL PROPERTY TAX					6. MFL CLOSED ENTERED AFTER 2004 7. MFL OPEN ENTERED BEFORE 2005 8. MFL CLOSED ENTERED BEFORE 2005			EXEMPT FROM GEN. PROPERTY TAX		ACRES THIS LINE
NAME & ADDRESS		SEC. TN. RANGE DESCRIPTION OF PROPERTY	C O D E	ACRES	LAND VALUE	IMPROVEMENT VALUE	TOTAL VALUE	C O D E	ACRES	VALUE	C O D E	ACRES		
018-1313-2141-005 01813132141005 THOMAS E LABS REVOCABLE TRUST DATED DECEMBER 29 2016 N10616 HOWARD DR FOX LAKE, WI, 53933	WAUPUN SCHOOL DISTRICT 6216	N10616 HOWARD DR PARC DESC IN CSM 401 IN V6 P174 BEING LOT 41 HOWARD'S FIRST ADD TO LAKE GROVE & PT GOVT LOT 2 IN SEC 21	A	0.20	\$136,500	\$367,300	\$503,800						0.20	
018-1313-2141-006 01813132141006 GARY M MAHLOCH, NANCY M MAHLOCH N10618 HOWARD DR FOX LAKE, WI, 53933	WAUPUN SCHOOL DISTRICT 6216	N10618 HOWARD DR LOT 42 HOWARD'S FIRST ADD ALSO THAT PT ADJ ON W ALL AS DESC IN V297 P110	A	0.19	\$136,500	\$182,100	\$318,600						0.19	
018-1313-2141-007 01813132141007 C/O MARVERNE LEHNER MARVERNE PAITRICK W9433 JACKSON RD BEAVER DAM, WI, 53916	WAUPUN SCHOOL DISTRICT 6216	N10620 HOWARD DR LOT 43 HOWARD'S FIRST ADD TO LAKE GROVE ALSO PT NE1/4 SE1/4 AS DESC IN V238 P25	A	0.19	\$136,500	\$234,300	\$370,800						0.19	
018-1313-2141-008 01813132141008 RICKY H KLOTH, CATHERINE KLOTH 3 CASA RIO DR ENGLEWOOD, FL, 34223	WAUPUN SCHOOL DISTRICT 6216	N10624 HOWARD DR LOT 44 HOWARD'S FIRST ADD TO LAKE GROVE ALSO COM SW COR SD LOT 44 TH S 70DEG 15MIN W 63.5 FT TH N 21DEG W 50 FT TH N 70DEG 15MIN E 64.5 FT TH S 20DEG E 50 FT TO POB	A	0.19	\$136,500	\$294,300	\$430,800						0.19	

912

913

914

915

YEAR 2023	State No.
--------------	-----------

ASSESSMENT ROLL FOR FOX LAKE Dodge COUNTY

KEY TO
CODES

1.A - RESIDENTIAL
2.B - COMMERCIAL
3.C - MANUFACTURING
4.D - AGRICULTURAL

5.E - UNDEVELOPED
5m - AGRICULTURAL FOREST
6.F - PRODUCTIVE FOREST LANDS
7.G - OTHER

1. PFC REG. ENTERED BEFORE 1/1/72
2. PFC REG. ENTERED AFTER 12/31/71
3. PFC SPECIAL CLASSIFICATION
4. COUNTY FOREST CROP
5. MFL OPEN ENTERED AFTER 2004
6. MFL CLOSED ENTERED AFTER 2004
7. MFL OPEN ENTERED BEFORE 2005
8. MFL CLOSED ENTERED BEFORE 2005

1. FEDERAL
2. STATE
3. COUNTY
4. OTHER

EXEMPT FROM GEN.
PROPERTY TAX

**TOTAL
ACRES
THIS
LINE**

Parcel Number	SCHOOL DIST.	VOL/PAGE - REG. DEEDS	TOTAL ACRES	ACREAGE & VALUE OF DESCRIPTION SUBJECT TO GENERAL PROPERTY TAX						EXEMPT FROM GEN. PROPERTY TAX				ACRES THIS LINE
		OF DESC.			ACRES	LAND VALUE	IMPROVEMENT VALUE	TOTAL VALUE		ACRES	VALUE		ACRES	
NAME & ADDRESS		SEC. TN. RANGE DESCRIPTION OF PROPERTY		C O D E	ACRES	LAND VALUE	IMPROVEMENT VALUE	TOTAL VALUE	C O D E	ACRES	VALUE	C O D E	ACRES	
018-1313-2141-009 01813132141009	WAUPUN SCHOOL DISTRICT 6216	N10628 HOWARD DR LOT 45 HOWARD'S FIRST ADD TO LAKE GROVE ALSO PT GOVT LOT 2 SEC 21 DESC AS COM SW COR SD LOT 45 TH S 70DEG 15MIN W 63.5 FT TO HWY TH N 21DEG W ALG E LN OF HWY 50 FT TH N 70DEG 15MIN E 64.5 FT TO NW COR OF SD LOT 45 TH S 20DEG E 50 FT TO POB		A	0.19	\$136,500	\$477,400	\$613,900						0.19
018-1313-2141-010 01813132141010	WAUPUN SCHOOL DISTRICT 6216	N10630 HOWARD DR LOT 46 HOWARD'S FIRST ADD TO LAKE GROVE ALSO PT GOVT LOT 2 IN SEC 21 AS DESC IN V292 P449		A	0.20	\$136,500	\$157,900	\$294,400						0.20
018-1313-2141-011 01813132141011	WAUPUN SCHOOL DISTRICT 6216	N10634 HOWARD DR LOT 2 CSM 6465 IN V43 P334 BEING LOT 47 HOWARD'S FIRST ADD TO LAKE GROVE & PT GL 2 (NE1/4 SE1/4) SEC 21		A	0.21	\$136,500	\$231,000	\$367,500						0.21
018-1313-2141-012 01813132141012	WAUPUN SCHOOL DISTRICT 6216	N10638 HOWARD DR LOT 1 CSM 6465 IN V43 P334 BEING LOT 48 HOWARD'S FIRST ADD TO LAKE GROVE & PT GL 2 (NE1/4 SE1/4) SEC 21		A	0.21	\$136,500	\$527,800	\$664,300						0.21

YEAR
2023

State No.

ASSESSMENT ROLL FOR FOX LAKE Dodge COUNTY

KEY TO
CODES1.A - RESIDENTIAL
2.B - COMMERCIAL
3.C - MANUFACTURING
4.D - AGRICULTURAL5.E - UNDEVELOPED
5m - AGRICULTURAL FOREST
6.F - PRODUCTIVE FOREST LANDS
7.G - OTHER1. PFC REG. ENTERED BEFORE 1/1/72
2. PFC REG. ENTERED AFTER 12/31/71
3. PFC SPECIAL CLASSIFICATION
4. COUNTY FOREST CROP
5. MFL OPEN ENTERED AFTER 2004
6. MFL CLOSED ENTERED AFTER 2004
7. MFL OPEN ENTERED BEFORE 2005
8. MFL CLOSED ENTERED BEFORE 20051. FEDERAL
2. STATE
3. COUNTY
4. OTHEREXEMPT FROM GEN.
PROPERTY TAXTOTAL
ACRES
THIS
LINE

PARCEL NUMBER	SCHOOL DIST.	VOL/PAGE - REG. DEEDS	TOTAL ACRES OF DESC.	ACREAGE & VALUE OF DESCRIPTION SUBJECT TO GENERAL PROPERTY TAX				6. MFL CLOSED ENTERED AFTER 2004 7. MFL OPEN ENTERED BEFORE 2005 8. MFL CLOSED ENTERED BEFORE 2005			EXEMPT FROM GEN. PROPERTY TAX		ACRES THIS LINE
NAME & ADDRESS		SEC. TN. RANGE DESCRIPTION OF PROPERTY	C O D E	ACRES	LAND VALUE	IMPROVEMENT VALUE	TOTAL VALUE	C O D E	ACRES	VALUE	C O D E	ACRES	
018-1313-2141-013 01813132141013 JEFFRY A SUBACH, ALICE A SUBACH 2200 N 76TH CT ELMWOOD PARK, IL, 60707	WAUPUN SCHOOL DISTRICT 6216	N10642 HOWARD DR LOT 49 HOWARD'S FIRST ADD TO LAKE GROVE ALSO A PARC ADJ ON W AS DESC IN V366 P636 BEING PT GOVT LOT 2 IN SEC 21	A	0.21	\$136,500	\$138,700	\$275,200						0.21
018-1313-2141-014 01813132141014 Douglas A. Porter and Mary E. Porter Joint Revocable Living Trust, dated January 22, 2016 731 County Highway A Edgerton, Wisconsin, 53534	WAUPUN SCHOOL DISTRICT 6216	N10644 HOWARD DR LOT 50 HOWARD'S FIRST ADD TO LAKE GROVE ALSO COM SW COR SD LOT 50 TH S 69DEG W 67 FT TH N 21DEG W 50 FT TH N 69DEG E 67 FT TO NW COR SD LOT 50 TH S 20DEG E TO POB	A	0.21	\$136,500	\$76,800	\$213,300						0.21
018-1313-2141-015 01813132141015 DALE & JEANNE SUNDAY LIVING TRUST DATED JANUARY 18 2008 9821 S DEERPATH DR OAK CREEK, WI, 53154	WAUPUN SCHOOL DISTRICT 6216	N10648 HOWARD DR LOT 51 HOWARD'S FIRST ADD TO LAKE GROVE ALSO PARC ADJ W SIDE SD LOT AS DESC IN V316 P576 BEING PT GL 2 SEC 21	A	0.20	\$152,300	\$259,200	\$411,500						0.20
018-1313-2141-016 01813132141016 DENNIS R HEINTZ, MARYANN P HEINTZ N10652 HOWARD DR FOX LAKE, WI, 53933	WAUPUN SCHOOL DISTRICT 6216	N10652 HOWARD DR LOT 52 HOWARD'S FIRST ADD TO LAKE GROVE & A PARC LYG BTWN HOWARD DR & SD LOT DESC IN V54 P252 BEING PT GOVT LOT 2 IN SEC 21	A	0.21	\$152,300	\$380,000	\$532,300						0.21

YEAR 2023	State No.
--------------	-----------

ASSESSMENT ROLL FOR FOX LAKE Dodge COUNTY

KEY TO
CODES

1.A - RESIDENTIAL
2.B - COMMERCIAL
3.C - MANUFACTURING
4.D - AGRICULTURAL

5.E - UNDEVELOPED
5m - AGRICULTURAL FOREST
6.F - PRODUCTIVE FOREST LANDS
7.G - OTHER

1. PFC REG. ENTERED BEFORE 1/1/72
2. PFC REG. ENTERED AFTER 12/31/71
3. PFC SPECIAL CLASSIFICATION
4. COUNTY FOREST CROP
5. MFL OPEN ENTERED AFTER 2004
6. MFL CLOSED ENTERED AFTER 2004
7. MFL OPEN ENTERED BEFORE 2005
8. MFL CLOSED ENTERED BEFORE 2005

1. FEDERAL
2. STATE
3. COUNTY
4. OTHER

EXEMPT FROM GEN.
PROPERTY TAXTOTAL
ACRES
THIS
LINE

PARCEL NUMBER	SCHOOL DIST.	VOL/PAGE - REG. DEEDS	TOTAL ACRES OF DESC.	ACREAGE & VALUE OF DESCRIPTION SUBJECT TO GENERAL PROPERTY TAX				6. MFL CLOSED ENTERED AFTER 2004 7. MFL OPEN ENTERED BEFORE 2005 8. MFL CLOSED ENTERED BEFORE 2005			EXEMPT FROM GEN. PROPERTY TAX		ACRES THIS LINE
NAME & ADDRESS		SEC. TN. RANGE DESCRIPTION OF PROPERTY	C O D E	ACRES	LAND VALUE	IMPROVEMENT VALUE	TOTAL VALUE	C O D E	ACRES	VALUE	C O D E	ACRES	
018-1313-2141-017 01813132141017 C/O ALAN & SHIRLEY VER HAGE VASTAC LLC 51 BIRDIE BLVD WAUPUN, WI, 53963	WAUPUN SCHOOL DISTRICT 6216	N10656 HOWARD DR LOT 53 HOWARD'S SECOND ADD ALSO PT NE1/4 SE1/4 SEC 21 COM SW COR SD LOT 53 TH S 64DEG 30MIN W 51 FT TH N 28DEG W ALG HWY 43 FT M/L TH N 63DEG 30MIN E 51 FT TO NW COR LOT 53 S 28DEG E ALG WLY LN SD LOT 53 TO POB	A	0.23	\$152,300	\$160,100	\$312,400						0.23
018-1313-2141-018 01813132141018 LESTER A BRUCH, KIMBERLY A BRUCH N10658 HOWARD DR FOX LAKE, WI, 53933	WAUPUN SCHOOL DISTRICT 6216	N10658 HOWARD DR LOT 54 H M HOWARD'S 2ND ADD TO PLAT OF LAKE GROVE & ALSO PARC ADJ W SD OF SD LOT 54 BEING PT GL 3 (DESC AS NE1/4 SE1/4) SEC 21 COM SW COR SD LOT 54 TH S 64DEG 30MIN W 51 FT TH N 28DEG W ABOUT 45 FT TH N 63 DEG 30MIN E 50 FT TH S 28DEG E ALG WLY LN SD LOT 54 TO POB (ALL AS DESC IN V397 P305)	A	0.22	\$164,800	\$213,000	\$377,800						0.22
018-1313-2141-019 01813132141019 DENNIS A VANDERWERFF, SUSAN F VANDERWERFF N10662 HOWARD DR FOX LAKE, WI, 53933	WAUPUN SCHOOL DISTRICT 6216	N10662 HOWARD DR LOT 55 HOWARDS 2ND ADD TO LAKE GROVE & PT NE1/4 SE1/4 SEC 21 COM SW COR SD LOT 55 TH S 63 1/2DEG W 50 FT TH N 28DEG W 60 FT TH N 63DEG 45 MIN E 50 FT TH S 28DEG E 60 FT TO POB	A	0.26	\$167,000	\$370,100	\$537,100						0.26
018-1313-2141-020 01813132141020 PETER J & JOY L ANTCLIFFE FAMILY TRUST DATED DECEMBER 8 2021 N10666 HOWARD DR FOX LAKE, WI, 53933	WAUPUN SCHOOL DISTRICT 6216	N10666 HOWARD DR LOT 56 HOWARD'S SECOND ADD TO LAKE GROVE ALSO THAT PT LYG W OF SD LOT AS DESC IN V205 P542	A	0.22	\$152,300	\$327,000	\$479,300						0.22

YEAR
2023

State No.

ASSESSMENT ROLL FOR FOX LAKE Dodge COUNTY

KEY TO
CODES1.A - RESIDENTIAL
2.B - COMMERCIAL
3.C - MANUFACTURING
4.D - AGRICULTURAL5.E - UNDEVELOPED
5m - AGRICULTURAL FOREST
6.F - PRODUCTIVE FOREST LANDS
7.G - OTHER1. PFC REG. ENTERED BEFORE 1/1/72
2. PFC REG. ENTERED AFTER 12/31/71
3. PFC SPECIAL CLASSIFICATION
4. COUNTY FOREST CROP
5. MFL OPEN ENTERED AFTER 2004
6. MFL CLOSED ENTERED AFTER 2004
7. MFL OPEN ENTERED BEFORE 2005
8. MFL CLOSED ENTERED BEFORE 20051. FEDERAL
2. STATE
3. COUNTY
4. OTHEREXEMPT FROM GEN.
PROPERTY TAXTOTAL
ACRES
THIS
LINE

PARCEL NUMBER		SCHOOL DIST.	VOL/PAGE - REG. DEEDS	TOTAL ACRES OF DESC.	ACREAGE & VALUE OF DESCRIPTION SUBJECT TO GENERAL PROPERTY TAX							EXEMPT FROM GEN. PROPERTY TAX		ACRES THIS LINE
NAME & ADDRESS			SEC. TN. RANGE DESCRIPTION OF PROPERTY	C O D E	ACRES	LAND VALUE	IMPROVEMENT VALUE	TOTAL VALUE	C O D E	ACRES	VALUE	C O D E	ACRES	
018-1313-2141-021 01813132141021 IWEN REVOCABLE LIVING TRUST N10670 HOWARD DR FOX LAKE, WI, 53933		WAUPUN SCHOOL DISTRICT 6216	N10670 HOWARD DR LOT 57 HOWARD'S SECOND ADD TO LAKE GROVE ALSO COM SW COR LOT 57 TH S 63DEG 45MIN W TO E LN OF HOWARD DR TH N 28DEG W 50 FT ALG E LN OF RD TH NELY 50 FT TO NW COR OF LOT 57 TH SELY 50 FT ALG WLY LN OF LOT 57 TO POB	A	0.22	\$152,300	\$445,400	\$597,700						0.22
018-1313-2141-022 01813132141022 ROBERT ALLAN SCHMIDT II, JULIE ANN SCHMIDT 2704 SALT CREEK CT WAUCONDA, IL, 60084		WAUPUN SCHOOL DISTRICT 6216	N10672 HOWARD DR LOT 58 HOWARD'S SECOND ADD TO LAKE GROVE & A PARC LYG BTWN HWY & SD LOT DESC IN V236 P219 BEING PT GOVT LOT 2 IN SEC 21	A	0.21	\$152,300	\$319,400	\$471,700						0.21
018-1313-2141-023 01813132141023 JAMES A & SANDRA J BLOCK LIVING TRUST DATED MARCH 5 2010 8043 N POPLAR DR FOX POINT, WI, 53217		WAUPUN SCHOOL DISTRICT 6216	N10676 HOWARD DR LOT 59 HOWARD'S 2ND ADD TO LAKE GROVE ALSO COM SW COR LOT 59 TH S 63DEG 45MIN W 50 FT TH N 28DEG W 50 FT TH N 63DEG 45MIN E 50 FT TH S 28 DEG E 50 FT TO POB	A	0.21	\$152,300	\$262,000	\$414,300						0.21
018-1313-2141-024 01813132141024 WAYNE M & JEAN K MOELLER REVOCABLE TRUST DATED AUGUST 12 2021 W9339 STATE ROAD 68 FOX LAKE, WI, 53933		WAUPUN SCHOOL DISTRICT 6216	N10680 HOWARD DR LOT 60 HOWARDS 2ND ADD TO LAKE GROVE ALSO PT NE1/4 SE1/4 SEC 21 ALL AS DESC IN V299 P278	A	0.21	\$152,300	\$86,000	\$238,300						0.21

YEAR 2023		State No.		ASSESSMENT ROLL FOR FOX LAKE Dodge COUNTY											
		KEY TO CODES ►		1.A - RESIDENTIAL 2.B - COMMERCIAL 3.C - MANUFACTURING 4.D - AGRICULTURAL		5.E - UNDEVELOPED 5m - AGRICULTURAL FOREST 6.F - PRODUCTIVE FOREST LANDS 7.G - OTHER		1. PFC REG. ENTERED BEFORE 1/1/72 2. PFC REG. ENTERED AFTER 12/31/71 3. PFC SPECIAL CLASSIFICATION 4. COUNTY FOREST CROP 5. MFL OPEN ENTERED AFTER 2004 6. MFL CLOSED ENTERED AFTER 2004 7. MFL OPEN ENTERED BEFORE 2005 8. MFL CLOSED ENTERED BEFORE 2005		1. FEDERAL 2. STATE 3. COUNTY 4. OTHER		TOTAL ACRES THIS LINE			
PARCEL NUMBER		SCHOOL DIST.		VOL/PAGE - REG. DEEDS		TOTAL ACRES OF DESC.		ACREAGE & VALUE OF DESCRIPTION SUBJECT TO GENERAL PROPERTY TAX						EXEMPT FROM GEN. PROPERTY TAX	
NAME & ADDRESS				SEC. TN. RANGE DESCRIPTION OF PROPERTY		C O D E	ACRES	LAND VALUE	IMPROVEMENT VALUE	TOTAL VALUE	C O D E	ACRES	VALUE	C O D E	ACRES
932	018-1313-2141-025 01813132141025	WAUPUN SCHOOL DISTRICT 6216	N10682 HOWARD DR LOT 61 HOWARD'S SECOND ADD TO THE PLAT OF LAKE GROVE & A PARC OF LAND ADJ ON THE W SIDE OF LOT 61 DESC AS COM SW COR LOT 61 TH S 63DEG 45MIN W 50 FT TO HWY TH N 20DEG W 50 FT TH N 63DEG 45MIN E 50 FT TO NW COR LOT 61 TH S 28DEG E 50 FT TO POB		A	0.23	\$152,300	\$410,000	\$562,300						0.23
	DARYL J GUBIN N10682 HOWARD DR FOX LAKE, WI, 53933														
933	018-1313-2141-026 01813132141026	WAUPUN SCHOOL DISTRICT 6216	N10686 HOWARD DR LOT 62 HOWARD'S SECOND ADD TO LAKE GROVE (ACCORDING TO CORRECTED PLAT IN V40 P52) ALSO THAT PT NE1/4 SE1/4 SEC 21 BEING PARC LYG BETW NLY & SLY LN SD LOT 62 EXTENDED WLY TO E LN OF HWY (AS DESC IN V247 P576)		A	0.23	\$152,300	\$357,700	\$510,000						0.23
	DONALD W RENS, DIANE J RENS N10686 HOWARD DR FOX LAKE, WI, 53933														
934	018-1313-2141-027 01813132141027	WAUPUN SCHOOL DISTRICT 6216	N10690 HOWARD DR LOT 63 HOWARD'S SECOND ADD TO LAKE GROVE (ACCORDING TO CORRECTED PLAT IN V40 P52) ALSO THAT PT BEING PARC LYG BETW NLY & SLY LN SD LOT 63 EXTENDED WLY TO E LN OF HWY (AS DESC IN V854 P821)		A	0.22	\$152,300	\$147,900	\$300,200						0.22
	ROSANN L DAHLGREN 404 GARLAND CT WAUKESHA, WI, 53188														
935	018-1313-2141-028 01813132141028	WAUPUN SCHOOL DISTRICT 6216	N10694 HOWARD DR LOT 64 HOWARD'S SECOND ADD TO LAKE GROVE (ACCORDING TO CORRECTED PLAT IN V40 P52) ALSO PT GOVT LOT 2 IN SEC 21 COM SW COR SD LOT 64 TH S 69DEG W 50 FT TH N 13DEG W ALG HWY 50 FT TH N 69DEG E 50 FT TH S 13DEG E 50 FT TO POB		A	0.22	\$152,300	\$211,300	\$363,600						0.22
	DENNIS L & CHERYL A KONKOL REVOCABLE TRUST DATED JANUARY 24 2012 549 DUBLIN DR HARTFORD, WI, 53027														

YEAR 2023	State No.
--------------	-----------

ASSESSMENT ROLL FOR FOX LAKE Dodge COUNTY

KEY TO
CODES

1.A - RESIDENTIAL
2.B - COMMERCIAL
3.C - MANUFACTURING
4.D - AGRICULTURAL

5.E - UNDEVELOPED
5m - AGRICULTURAL FOREST
6.F - PRODUCTIVE FOREST LANDS
7.G - OTHER

1. PFC REG. ENTERED BEFORE 1/1/72
2. PFC REG. ENTERED AFTER 12/31/71
3. PFC SPECIAL CLASSIFICATION
4. COUNTY FOREST CROP
5. MFL OPEN ENTERED AFTER 2004
6. MFL CLOSED ENTERED AFTER 2004
7. MFL OPEN ENTERED BEFORE 2005
8. MFL CLOSED ENTERED BEFORE 2005

1. FEDERAL
2. STATE
3. COUNTY
4. OTHER

EXEMPT FROM GEN.
PROPERTY TAXTOTAL
ACRES
THIS
LINE

PARCEL NUMBER	SCHOOL DIST.	VOL/PAGE - REG. DEEDS	TOTAL ACRES OF DESC.	ACREAGE & VALUE OF DESCRIPTION SUBJECT TO GENERAL PROPERTY TAX							6. MFL CLOSED ENTERED AFTER 2004 7. MFL OPEN ENTERED BEFORE 2005 8. MFL CLOSED ENTERED BEFORE 2005		EXEMPT FROM GEN. PROPERTY TAX		ACRES THIS LINE
NAME & ADDRESS		SEC. TN. RANGE DESCRIPTION OF PROPERTY	C O D E	ACRES	LAND VALUE	IMPROVEMENT VALUE	TOTAL VALUE	C O D E	ACRES	VALUE	C O D E	ACRES			
018-1313-2142-000 01813132142000	WAUPUN SCHOOL DISTRICT 6216	0 THAT PT OF E1/2 SW1/4 LYG E OF CTH A ALSO THAT PT GL'S 2 & 3 SEC 21 LYG ELY OF CTH A, WLY OF HOWARD DR (AS DESC IN V203 P632) & NLY OF HOWARD DR AS PRESENTLY LAID OUT EX HWY DESC IN V203 P632 EX HWY DESC IN V352 P261 EX THAT PT LYG IN "NE1/4 SE1/4" & IN "SE1/4 SE1/4" SEC 21 (SD EX BEING THAT PT SD GL'S LYG IN INLAND LAKE DISTRICT)	D	75.84	\$26,200	\$0	\$26,200						75.84		
THOMAS E & CAROL J WHITE FAMILY TRUST DATED JANUARY 8 2021 N10502 COUNTY ROAD A FOX LAKE, WI, 53933															
018-1313-2143-001 01813132143001	WAUPUN SCHOOL DISTRICT 6216	N10502+ COUNTY ROAD A THAT PT OF S1/4 OF SEC 21 LYG ELY OF CTH A (AS DESC IN V352 P261), WLY OF HOWARD DR (AS DESC IN V239 P552) & SLY OF HOWARD DRIVE'S 1ST NLY ACCESS TO SD CTH A EX THAT PT LYG IN SE1/4 SE1/4 SEC 21	D G	18.00 1.53	\$6,200 \$21,500	\$0 \$180,700	\$6,200 \$202,200						19.53		
THOMAS E & CAROL J WHITE FAMILY TRUST DATED JANUARY 8 2021 N10502 COUNTY ROAD A FOX LAKE, WI, 53933															
Parcel Total				19.53	\$27,700	\$180,700	\$208,400		0.00	\$0		0.00			
018-1313-2144-001 01813132144001	WAUPUN SCHOOL DISTRICT 6216	N10602 HOWARD DR LOT 3 HOWARD'S PLAT OF LAKE GROVE ALSO A PARC COM NW COR LOT 3 TH N 86DEG W 58.8 FT TH S 2DEG W 50 FT TH S 86DEG E 57.4 FT TH N 5 1/2DEG E 50 FT TO POB	A	0.20	\$152,300	\$142,100	\$294,400						0.20		
JOHN G WISNIEWSKI, MAUREEN B WISNIEWSKI 521 ACKER PKWY DEFOREST, WI, 53532															
018-1313-2144-002 01813132144002	WAUPUN SCHOOL DISTRICT 6216	N10598 HOWARD DR LOT 4 H M HOWARD'S PLAT OF LAKE GROVE ALSO COM NW COR SD LOT 4 TH N 86DEG W 57.4 FT TH S 2DEG W 50 FT TH S 86DEG E 56.8 FT TO SW COR SD LOT TH N 5DEG 30MIN E 50 FT TO POB	A	0.21	\$152,300	\$271,500	\$423,800						0.21		
DANNY H QUAST, BEVERLY J QUAST N10598 HOWARD DR FOX LAKE, WI, 53933															

YEAR
2023

State No.

ASSESSMENT ROLL FOR FOX LAKE Dodge COUNTYKEY TO
CODES1.A - RESIDENTIAL
2.B - COMMERCIAL
3.C - MANUFACTURING
4.D - AGRICULTURAL5.E - UNDEVELOPED
5m - AGRICULTURAL FOREST
6.F - PRODUCTIVE FOREST LANDS
7.G - OTHER1. PFC REG. ENTERED BEFORE 1/1/72
2. PFC REG. ENTERED AFTER 12/31/71
3. PFC SPECIAL CLASSIFICATION
4. COUNTY FOREST CROP
5. MFL OPEN ENTERED AFTER 2004
6. MFL CLOSED ENTERED AFTER 2004
7. MFL OPEN ENTERED BEFORE 2005
8. MFL CLOSED ENTERED BEFORE 20051. FEDERAL
2. STATE
3. COUNTY
4. OTHEREXEMPT FROM GEN.
PROPERTY TAX**TOTAL
ACRES
THIS
LINE**

PARCEL NUMBER	SCHOOL DIST.	VOL/PAGE - REG. DEEDS	TOTAL ACRES OF DESC.	ACREAGE & VALUE OF DESCRIPTION SUBJECT TO GENERAL PROPERTY TAX					6. MFL CLOSED ENTERED AFTER 2004 7. MFL OPEN ENTERED BEFORE 2005 8. MFL CLOSED ENTERED BEFORE 2005			EXEMPT FROM GEN. PROPERTY TAX		ACRES THIS LINE
NAME & ADDRESS	SEC. TN. RANGE DESCRIPTION OF PROPERTY	C O D E	ACRES	LAND VALUE	IMPROVEMENT VALUE	TOTAL VALUE	C O D E	ACRES	VALUE	C O D E	ACRES			
018-1313-2144-003 01813132144003 PAUL V FALKENSTEIN, CHRISTINE K FALKENSTEIN N10594 HOWARD DR FOX LAKE, WI, 53933	WAUPUN SCHOOL DISTRICT 6216 N10594 HOWARD DR LOT 5 H M HOWARD'S PLAT OF LAKE GROVE ALSO PARC ADJ W SD LOT 5 ORIGINAL PLAT OF LAKE GROVE ALL AS DESC IN V277 P380	A	0.21	\$152,300	\$411,200	\$563,500						0.21		
018-1313-2144-004 01813132144004 CARRIE S MARSH N10590 HOWARD DR FOX LAKE, WI, 53933	WAUPUN SCHOOL DISTRICT 6216 N10590 HOWARD DR LOT 6 H M HOWARD'S PLAT OF LAKE GROVE & PT GL 3 ALL AS DESC IN V263 P148	A	0.21	\$152,300	\$278,500	\$430,800						0.21		
018-1313-2144-005 01813132144005 PETER M & VIRGINIA I WARE TRUST DATED JULY 20 2020 N10586 HOWARD DR FOX LAKE, WI, 53933	WAUPUN SCHOOL DISTRICT 6216 N10586 HOWARD DR DOC# 1294299 IN ERROR LOT 1 CSM 6406 IN V43 P194 BEING LOT 7 HOWARD'S PLAT OF LAKE GROVE & PT GL 3 SEC 21	A	0.19	\$152,300	\$169,300	\$321,600						0.19		
018-1313-2144-006 01813132144006 PETER M & VIRGINIA I WARE TRUST DATED JULY 20 2020 N10586 HOWARD DR FOX LAKE, WI, 53933	WAUPUN SCHOOL DISTRICT 6216 N10582 HOWARD DR DOC# 1294300 IN ERROR LOT 2 CSM 6406 IN V43 P194 BEING LOT 8 HOWARD'S PLAT OF LAKE GROVE & PT GL 3 SEC 21	A	0.20	\$152,300	\$98,200	\$250,500						0.20		

940

941

942

943

YEAR
2023

State No.

ASSESSMENT ROLL FOR FOX LAKE Dodge COUNTYKEY TO
CODES1.A - RESIDENTIAL
2.B - COMMERCIAL
3.C - MANUFACTURING
4.D - AGRICULTURAL5.E - UNDEVELOPED
5m - AGRICULTURAL FOREST
6.F - PRODUCTIVE FOREST LANDS
7.G - OTHER1. PFC REG. ENTERED BEFORE 1/1/72
2. PFC REG. ENTERED AFTER 12/31/71
3. PFC SPECIAL CLASSIFICATION
4. COUNTY FOREST CROP
5. MFL OPEN ENTERED AFTER 2004
6. MFL CLOSED ENTERED AFTER 2004
7. MFL OPEN ENTERED BEFORE 2005
8. MFL CLOSED ENTERED BEFORE 20051. FEDERAL
2. STATE
3. COUNTY
4. OTHEREXEMPT FROM GEN.
PROPERTY TAX**TOTAL
ACRES
THIS
LINE**

PARCEL NUMBER	SCHOOL DIST.	VOL/PAGE - REG. DEEDS	TOTAL ACRES OF DESC.	ACREAGE & VALUE OF DESCRIPTION SUBJECT TO GENERAL PROPERTY TAX				6. MFL CLOSED ENTERED AFTER 2004 7. MFL OPEN ENTERED BEFORE 2005 8. MFL CLOSED ENTERED BEFORE 2005			EXEMPT FROM GEN. PROPERTY TAX		ACRES THIS LINE
NAME & ADDRESS		SEC. TN. RANGE DESCRIPTION OF PROPERTY	C O D E	ACRES	LAND VALUE	IMPROVEMENT VALUE	TOTAL VALUE	C O D E	ACRES	VALUE	C O D E	ACRES	
018-1313-2144-007 01813132144007 MICHAEL JOHNSON, BONNY L JOHNSON N10578 HOWARD DR FOX LAKE, WI, 53933	WAUPUN SCHOOL DISTRICT 6216	N10578 HOWARD DR LOT 9 HOWARD'S PLAT OF LAKE GROVE ALSO PARC DESC AS COM NW COR SD LOT 9 TH N 86DEG W 53 FT TO ELY LN HOWARD DR TH S 2DEG W 50 FT TH S 86DEG E 52 FT TH N 5DEG 30MIN E 50 FT TO POB BEING PT SE1/4 SE1/4 SEC 21	A	0.21	\$152,300	\$311,500	\$463,800						0.21
018-1313-2144-008 01813132144008 GOLDEN OAKS, LLC 2145 Derrin Lane Brookfield, Wisconsin, 53045	WAUPUN SCHOOL DISTRICT 6216	N10574 HOWARD DR LOT 10 H M HOWARD'S PLAT OF LAKE GROVE ALSO THAT PT SE1/4 SE1/4 SEC 21 AS DESC IN V253 P543	A	0.20	\$152,300	\$298,900	\$451,200						0.20
018-1313-2144-009 01813132144009 LINDA M CUMMINGS N10570 HOWARD DR FOX LAKE, WI, 53933	WAUPUN SCHOOL DISTRICT 6216	N10570 HOWARD DR LOT 11 PLAT OF LAKE GROVE ALSO THAT PT SE1/4 SE1/4 SEC 21 COM NW COR SD LOT 11 TH N 86DEG W 51.5 FT TO ELY LN OF HWY KNOWN AS HOWARD'S AVE TH S 2 DEG W ALG ELY LN 50 FT TH S 86D E 51 FT TO SW COR OF SD LOT 11 TH N 5DEG 30MIN E 50 FT TO POB	A	0.20	\$152,300	\$176,900	\$329,200						0.20
018-1313-2144-010 01813132144010 DOUGLAS J JACOWSKI, TAMMY J JACOWSKI 1615 N SUNNYSLOPE DR MT PLEASANT, WI, 53406	WAUPUN SCHOOL DISTRICT 6216	N10568 HOWARD DR LOT 12 PLAT OF LAKE GROVE ALSO THAT PT GL 3 SEC 21 COM NW COR LOT 12 TH N 86DEG W 50.5 FT TO ELY LN HWY TH S 2DEG W 50 FT TH S 86DEG E 50 FT TO SW COR LOT 12 TH N 5DEG 30MIN E 50 FT TO POB	A	0.20	\$152,300	\$136,900	\$289,200						0.20

YEAR
2023

State No.

ASSESSMENT ROLL FOR FOX LAKE Dodge COUNTYKEY TO
CODES1.A - RESIDENTIAL
2.B - COMMERCIAL
3.C - MANUFACTURING
4.D - AGRICULTURAL5.E - UNDEVELOPED
5m - AGRICULTURAL FOREST
6.F - PRODUCTIVE FOREST LANDS
7.G - OTHER1. PFC REG. ENTERED BEFORE 1/1/72
2. PFC REG. ENTERED AFTER 12/31/71
3. PFC SPECIAL CLASSIFICATION
4. COUNTY FOREST CROP
5. MFL OPEN ENTERED AFTER 2004
6. MFL CLOSED ENTERED AFTER 2004
7. MFL OPEN ENTERED BEFORE 2005
8. MFL CLOSED ENTERED BEFORE 20051. FEDERAL
2. STATE
3. COUNTY
4. OTHEREXEMPT FROM GEN.
PROPERTY TAX**TOTAL
ACRES
THIS
LINE**

PARCEL NUMBER	SCHOOL DIST.	VOL/PAGE - REG. DEEDS	TOTAL ACRES OF DESC.	ACREAGE & VALUE OF DESCRIPTION SUBJECT TO GENERAL PROPERTY TAX				6. MFL CLOSED ENTERED AFTER 2004 7. MFL OPEN ENTERED BEFORE 2005 8. MFL CLOSED ENTERED BEFORE 2005			EXEMPT FROM GEN. PROPERTY TAX		ACRES THIS LINE
NAME & ADDRESS		SEC. TN. RANGE DESCRIPTION OF PROPERTY	C O D E	ACRES	LAND VALUE	IMPROVEMENT VALUE	TOTAL VALUE	C O D E	ACRES	VALUE	C O D E	ACRES	
018-1313-2144-011 01813132144011 ZARZYNSKI TRUST N10564 HOWARD DR FOX LAKE, WI, 53933	WAUPUN SCHOOL DISTRICT 6216	N10564 HOWARD DR LOT 13 H M HOWARD'S PLAT OF LAKE GROVE ALSO COM NW COR SD LOT 13 TH N 86DEG W 50 FT TH S 2DEG W ALG E LN HOWARD AVE 50 FT TH S 86DEG E 50 FT TO SW COR SD LOT 13 TH N 5DEG 30MIN E 50 FT TO POB BEING PT SE1/4 SE1/4 SEC 21	A	0.19	\$152,300	\$319,800	\$472,100						0.19
018-1313-2144-012 01813132144012 MARTIN LIVING TRUST DATED DECEMBER 18 1991 N10560 HOWARD DR FOX LAKE, WI, 53933	WAUPUN SCHOOL DISTRICT 6216	N10560 HOWARD DR LOT 14 & A PARC OF LAND LYG BTWN HWY & SD LOT AS DESC IN V232 P223 LAKE GROVE PLAT BEING PT E1/2 SE1/4 SEC 21 & NE1/4 OF NE1/4 SEC 28	A	0.18	\$152,300	\$261,100	\$413,400						0.18
018-1313-2144-013 01813132144013 SCOTT C OSTRANDER 810 MINAKWA MADISON, WI, 53711	WAUPUN SCHOOL DISTRICT 6216	N10556 HOWARD AVE LOT 15 HOWARD'S PLAT OF LAKE GROVE ALSO A PARC ADJ ON W AS DESC IN V205 P458 (PER RESOLUTION RECORDED IN V200 P348) ALSO A TRIANG PARC AS DESC IN V205 P457 ALSO UNPAVED HOWARD AVE LYG ADJ & INCLUDING & SUBJECT TO HOWARD AVE BEING A PRIVATE ROW FOR USE OF ABUTTING OWNERS PER V1284 P523 (SD PRIVATE ROW BEING 0.447 AC M/L)	A	0.23	\$152,300	\$113,800	\$266,100						0.23
018-1313-2144-014 01813132144014 ADAM A SHINGLEDECKER, KIMBERLY A SHINGLEDECKER 1600 S CLOVER KNOLL PL NEW BERLIN, WI, 53151	WAUPUN SCHOOL DISTRICT 6216	N10552 HOWARD AVE LOT 16 H M HOWARD'S PLAT OF LAKE GROVE & UNPAVED HOWARD AVE LYG ADJ INCLUDING & SUBJECT TO HOWARD AVE BEING A PRIVATE ROW FOR USE OF ABUTTING OWNERS PER V1284 P523 BEING 0.447 AC M/L	A	0.22	\$152,300	\$116,000	\$268,300						0.22

YEAR
2023

State No.

ASSESSMENT ROLL FOR FOX LAKE Dodge COUNTYKEY TO
CODES1.A - RESIDENTIAL
2.B - COMMERCIAL
3.C - MANUFACTURING
4.D - AGRICULTURAL5.E - UNDEVELOPED
5m - AGRICULTURAL FOREST
6.F - PRODUCTIVE FOREST LANDS
7.G - OTHER1. PFC REG. ENTERED BEFORE 1/1/72
2. PFC REG. ENTERED AFTER 12/31/71
3. PFC SPECIAL CLASSIFICATION
4. COUNTY FOREST CROP
5. MFL OPEN ENTERED AFTER 2004
6. MFL CLOSED ENTERED AFTER 2004
7. MFL OPEN ENTERED BEFORE 2005
8. MFL CLOSED ENTERED BEFORE 20051. FEDERAL
2. STATE
3. COUNTY
4. OTHEREXEMPT FROM GEN.
PROPERTY TAX**TOTAL
ACRES
THIS
LINE**

PARCEL NUMBER	SCHOOL DIST.	VOL/PAGE - REG. DEEDS	TOTAL ACRES OF DESC.	ACREAGE & VALUE OF DESCRIPTION SUBJECT TO GENERAL PROPERTY TAX					6. MFL CLOSED ENTERED AFTER 2004 7. MFL OPEN ENTERED BEFORE 2005 8. MFL CLOSED ENTERED BEFORE 2005			EXEMPT FROM GEN. PROPERTY TAX		ACRES THIS LINE
NAME & ADDRESS		SEC. TN. RANGE DESCRIPTION OF PROPERTY	C O D E	ACRES	LAND VALUE	IMPROVEMENT VALUE	TOTAL VALUE	C O D E	ACRES	VALUE	C O D E	ACRES		
018-1313-2144-015 01813132144015 DARRELL T MICHAEL 2009 DECLARATION TRUST DATED 04/17/2009, VILMA J MICHAEL 2009 DECLARATION TRUST DATED 04/17/2009 521 DONALD ST HINCKLEY, IL, 60520	WAUPUN SCHOOL DISTRICT 6216	N10548 HOWARD AVE LOT 17 H M HOWARD'S PLAT OF LAKE GROVE ALSO 10 FT STRIP ADJ SD PROP ON S BEING PT OF FORMER WATER ST (ALSO UNPAVED HOWARD AVE LYG ADJ INCLUDING & SUBJECT TO HOWARD AVE BEING A PRIVATE ROW FOR USE OF ABUTTING OWNERS PER V1284 P523 BEING 0.447 AC M/L)	A	0.19	\$152,300	\$168,100	\$320,400						0.19	
018-1313-2144-016 01813132144016 TIMOTHY G DUGAN, SUSAN M DUGAN 4425 N MURRAY AVE SHOREWOOD, WI, 53211	WAUPUN SCHOOL DISTRICT 6216	N10542 HOWARD AVE LOT 1 CSM 7128 IN V49 P88 & BEING LOTS 18 & 19 PLAT OF LAKE GROVE (INCLUDING & SUBJECT TO HOWARD AVE BEING A PRIVATE ROW FOR USE OF ABUTTING OWNERS PER V1284 P523 BEING 0.447 AC M/L)	A	0.33	\$208,600	\$476,900	\$685,500						0.33	
018-1313-2144-018 01813132144018 DENNIS YARNOT, SHARON YARNOT 3722 S 17TH ST MILWAUKEE, WI, 53221	WAUPUN SCHOOL DISTRICT 6216	N10532 HOWARD AVE LOT 20 HOWARD'S PLAT OF LAKE GROVE ALSO UNPAVED HOWARD AVE LYG ADJ INCLUDING & SUBJECT TO HOWARD AVE BEING A PRIVATE ROW FOR USE OF ABUTTING OWNERS PER V1284 P523 BEING 0.447 AC M/L	A	0.15	\$152,300	\$94,100	\$246,400						0.15	
018-1313-2144-019 01813132144019 HOCHST TRUST DATED JUNE 19 2007 2784 RARITAN RD MADISON, WI, 53711	WAUPUN SCHOOL DISTRICT 6216	N10528 HOWARD AVE LOT 21 PLAT OF LAKE GROVE ALSO UNPAVED HOWARD AVE LYG ADJ INCLUDING & SUBJECT TO HOWARD AVE BEING A PRIVATE ROW FOR USE OF ABUTTING OWNERS PER V1284 P523 (ROW BEING 0.447 AC M/L)	A	0.15	\$140,100	\$108,900	\$249,000						0.15	

YEAR 2023	State No.
--------------	-----------

ASSESSMENT ROLL FOR FOX LAKE Dodge COUNTY

KEY TO
CODES

1.A - RESIDENTIAL
2.B - COMMERCIAL
3.C - MANUFACTURING
4.D - AGRICULTURAL

5.E - UNDEVELOPED
5m - AGRICULTURAL FOREST
6.F - PRODUCTIVE FOREST LANDS
7.G - OTHER

1. PFC REG. ENTERED BEFORE 1/1/72
2. PFC REG. ENTERED AFTER 12/31/71
3. PFC SPECIAL CLASSIFICATION
4. COUNTY FOREST CROP
5. MFL OPEN ENTERED AFTER 2004
6. MFL CLOSED ENTERED AFTER 2004
7. MFL OPEN ENTERED BEFORE 2005
8. MFL CLOSED ENTERED BEFORE 2005

1. FEDERAL
2. STATE
3. COUNTY
4. OTHER

EXEMPT FROM GEN.
PROPERTY TAXTOTAL
ACRES
THIS
LINE

PARCEL NUMBER		SCHOOL DIST.	VOL/PAGE - REG. DEEDS	TOTAL ACRES OF DESC.	ACREAGE & VALUE OF DESCRIPTION SUBJECT TO GENERAL PROPERTY TAX							EXEMPT FROM GEN. PROPERTY TAX		ACRES THIS LINE
NAME & ADDRESS			SEC. TN. RANGE DESCRIPTION OF PROPERTY	C O D E	ACRES	LAND VALUE	IMPROVEMENT VALUE	TOTAL VALUE	C O D E	ACRES	VALUE	C O D E	ACRES	
018-1313-2144-020 01813132144020 HOECHST & HOUDEK LIVING TRUST DATED JUNE 28 2011 5885 PERSIMMON DR FITCHBURG, WI, 53711		WAUPUN SCHOOL DISTRICT 6216	N10524 HOWARD AVE LOT 22 HOWARD'S PLAT OF LAKE GROVE AS DESC IN CSM 726 IN V7 P148 ALSO UNPAVED HOWARD AVE LYG ADJ INCLUDING & SUBJECT TO HOWARD AVE BEING A PRIVATE ROW FOR USE OF ABUTTING OWNERS PER V1284 P523 BEING 0.447 AC M/L	A	0.15	\$152,300	\$112,100	\$264,400						0.15
018-1313-2144-021 01813132144021 GARFIELD H BENSON, JILL BENSON W8644 LAKE GEORGE TER BEAVER DAM, WI, 53916		WAUPUN SCHOOL DISTRICT 6216	N10520 HOWARD AVE LOT 23 H M HOWARD'S PLAT OF LAKE GROVE ALSO UNPAVED HOWARD AVE LYG ADJ INCLUDING & SUBJECT TO HOWARD AVE BEING A PRIVATE ROW FOR USE OF ABUTTING OWNERS PER V1284 P523 BEING 0.447 AC M/L	A	0.15	\$152,300	\$44,200	\$196,500						0.15
018-1313-2144-022 01813132144022 GARFIELD H BENSON, JILL BENSON W8644 LAKE GEORGE TER BEAVER DAM, WI, 53916		WAUPUN SCHOOL DISTRICT 6216	N10518 HOWARD AVE DOC #1249732 IN ERROR LOT 24 HOWARD'S PLAT OF LAKE GROVE ALSO NLY 5 FT OF ALLEY ADJ S LN LOT 24 ALSO STRIP OF LAND 8 FT WIDE ALG W END OF SD LOT & ALLEY (PARC 55' WIDE X 108' DEEP) ALSO UNPAVED HOWARD AVE LYG ADJ INCLUDING & SUBJECT TO HOWARD AVE BEING A PRIVATE ROW FOR USE OF ABUTTING OWNERS PER V1284 P523 (BEING 0.447 AC M/L)	A	0.17	\$158,200	\$90,800	\$249,000						0.17
018-1313-2144-023 01813132144023 MICHAEL J & LYNN M CHRISTOPH LIVING TRUST N10512 HOWARD AVE FOX LAKE, WI, 53933		WAUPUN SCHOOL DISTRICT 6216	N10512 HOWARD AVE LOT 1 & OL 1 OF CSM 5823 IN V38 P262 BEING LOT 25 & S 5 FT OF ALLEY LYG BETW LOTS 24 & 25 ALSO PT UNPLATTED LANDS LYG IN SE1/4 SE1/4 SEC 21	A	0.15	\$158,200	\$256,600	\$414,800						0.15

YEAR
2023

State No.

ASSESSMENT ROLL FOR FOX LAKE Dodge COUNTY

KEY TO
CODES1.A - RESIDENTIAL
2.B - COMMERCIAL
3.C - MANUFACTURING
4.D - AGRICULTURAL5.E - UNDEVELOPED
5m - AGRICULTURAL FOREST
6.F - PRODUCTIVE FOREST LANDS
7.G - OTHER1. PFC REG. ENTERED BEFORE 1/1/72
2. PFC REG. ENTERED AFTER 12/31/71
3. PFC SPECIAL CLASSIFICATION
4. COUNTY FOREST CROP
5. MFL OPEN ENTERED AFTER 2004
6. MFL CLOSED ENTERED AFTER 2004
7. MFL OPEN ENTERED BEFORE 2005
8. MFL CLOSED ENTERED BEFORE 20051. FEDERAL
2. STATE
3. COUNTY
4. OTHEREXEMPT FROM GEN.
PROPERTY TAXTOTAL
ACRES
THIS
LINE

PARCEL NUMBER	SCHOOL DIST.	VOL/PAGE - REG. DEEDS	TOTAL ACRES OF DESC.	ACREAGE & VALUE OF DESCRIPTION SUBJECT TO GENERAL PROPERTY TAX							6. MFL CLOSED ENTERED AFTER 2004 7. MFL OPEN ENTERED BEFORE 2005 8. MFL CLOSED ENTERED BEFORE 2005		EXEMPT FROM GEN. PROPERTY TAX		ACRES THIS LINE
NAME & ADDRESS		SEC. TN. RANGE DESCRIPTION OF PROPERTY	C O D E	ACRES	LAND VALUE	IMPROVEMENT VALUE	TOTAL VALUE	C O D E	ACRES	VALUE	C O D E	ACRES			
018-1313-2144-024 01813132144024 DEAN A & CHERYL J STREICH IRREVOCABLE TRUST DATED JANUARY 24 2020 N10508 HOWARD AVE FOX LAKE, WI, 53933	WAUPUN SCHOOL DISTRICT 6216	N10508+ HOWARD AVE LOT 26 LAKE GROVE ALSO UNPAVED HOWARD AVE LYG ADJ INCLUDING & SUBJECT TO HOWARD AVE BEING A PRIVATE ROW FOR USE OF ABUTTING OWNERS PER V1284 P523 BEING 0.447 AC M/L	A	0.15	\$152,300	\$236,800	\$389,100						0.15		
018-1313-2144-025 01813132144025 DEAN A & CHERYL J STREICH IRREVOCABLE TRUST DATED JANUARY 24 2020 N10508 HOWARD AVE FOX LAKE, WI, 53933	WAUPUN SCHOOL DISTRICT 6216	0 N 25 FT OF LOT 27 LAKE GROVE ALSO UNPAVED HOWARD AVE LYG ADJ INCLUDING & SUBJECT TO HOWARD AVE BEING A PRIVATE ROW FOR USE OF ABUTTING OWNERS PER V1284 P523 BEING 0.447 AC M/L	A	0.07	\$37,100	\$0	\$37,100						0.07		
018-1313-2144-026 01813132144026 RYAN ALVIN, AMBER ALVIN 272 GROVE ST RANDOLPH, WI, 53956	WAUPUN SCHOOL DISTRICT 6216	N10496 HOWARD AVE S 25 FT LOT 27 & ALL LOT 28 LAKE GROVE ALSO UNPAVED HOWARD AVE LYG ADJ (INCLUDING & SUBJECT TO HOWARD AVE BEING A PRIVATE ROW FOR USE OF ABUTTING OWNERS PER V1284 P523 BEING 0.447 AC M/L)	A	0.20	\$177,900	\$163,200	\$341,100						0.20		
018-1313-2144-027 01813132144027 Dean A. and Cheryl J. Streich Irrevocable Trust Dated January 24, 2020 N10508 Howard Avenue Fox Lake, Wisconsin, 53933	WAUPUN SCHOOL DISTRICT 6216	N10508X HOWARD AVE PT OF GL 3 SEC 21 & PT OF GL 1 SEC 28 AS DESC IN V636 P155 ALSO UNPAVED HOWARD AVE LYG ADJ INCLUDING & SUBJECT TO HOWARD AVE BEING A PRIVATE ROW FOR USE OF ABUTTING OWNERS PER V1284 P523 BEING 0.447 AC M/L	A	0.21	\$19,600	\$40,400	\$60,000						0.21		

YEAR
2023

State No.

ASSESSMENT ROLL FOR FOX LAKE Dodge COUNTYKEY TO
CODES1.A - RESIDENTIAL
2.B - COMMERCIAL
3.C - MANUFACTURING
4.D - AGRICULTURAL5.E - UNDEVELOPED
5m - AGRICULTURAL FOREST
6.F - PRODUCTIVE FOREST LANDS
7.G - OTHER1. PFC REG. ENTERED BEFORE 1/1/72
2. PFC REG. ENTERED AFTER 12/31/71
3. PFC SPECIAL CLASSIFICATION
4. COUNTY FOREST CROP
5. MFL OPEN ENTERED AFTER 2004
6. MFL CLOSED ENTERED AFTER 2004
7. MFL OPEN ENTERED BEFORE 2005
8. MFL CLOSED ENTERED BEFORE 20051. FEDERAL
2. STATE
3. COUNTY
4. OTHEREXEMPT FROM GEN.
PROPERTY TAX**TOTAL
ACRES
THIS
LINE**

PARCEL NUMBER	SCHOOL DIST.	VOL/PAGE - REG. DEEDS	TOTAL ACRES OF DESC.	ACREAGE & VALUE OF DESCRIPTION SUBJECT TO GENERAL PROPERTY TAX					6. MFL CLOSED ENTERED AFTER 2004 7. MFL OPEN ENTERED BEFORE 2005 8. MFL CLOSED ENTERED BEFORE 2005			EXEMPT FROM GEN. PROPERTY TAX		ACRES THIS LINE
NAME & ADDRESS		SEC. TN. RANGE DESCRIPTION OF PROPERTY	C O D E	ACRES	LAND VALUE	IMPROVEMENT VALUE	TOTAL VALUE	C O D E	ACRES	VALUE	C O D E	ACRES		
018-1313-2144-028 01813132144028 SCOTT SCHWARK N10502 HOWARD DR FOX LAKE, WI, 53933	WAUPUN SCHOOL DISTRICT 6216	N10502 HOWARD DR PT OF SE1/4 SE1/4 SEC 21 COM SE COR OF UNRECORDED PLAT OF HOWARD'S 3RD ADD TO LAKE GROVE TH NLY ALG E LN OF SD PLAT 575 FT TO POB TH NLY ALG E LN OF SD PLAT 12 FT M/L TH NWLY ALG S LN OF RD 41 FT M/L TH WLY 52 FT M/L TH SLY 50 FT TH ELY 80 FT M/L TO POB ALSO UNPAVED HOWARD AVE LYG ADJ INCLUDING & SUBJECT TO HOWARD AVE BEING A PRIVATE ROW FOR USE OF ABUTTING OWNERS PER V1284 P523 BEING 0.447 AC M/L	A	0.08	\$21,200	\$98,300	\$119,500						0.08	
018-1313-2144-029 01813132144029 W10543 COUNTY ROAD F TOWN OF FOX LAKE PO BOX 124 FOX LAKE, WI, 53933	WAUPUN SCHOOL DISTRICT 6216	0 PT OF SE1/4 SE1/4 SEC 21 COM SE COR UNRECORDED PLAT OF HOWARD'S THIRD ADDITION TO LAKE GROVE TH NLY ALG ELY LN OF SD PLAT 575 FT TO POB TH NLY 100 FT TH WLY TO NEW RD TH SLY 100 FT TH ELY TO POB PT OF EX PARC DESC IN V283 P202 ALSO UNPAVED HOWARD AVE LYG ADJ INCLUDING & SUBJECT TO HOWARD AVE BEING A PRIVATE ROW FOR USE OF ABUTTING OWNERS PER V1284 P523 BEING 0.447 AC M/L									X4	0.10	0.10	
018-1313-2144-030 01813132144030 GARFIELD H BENSON, JILL BENSON W8644 LAKE GEORGE TER BEAVER DAM, WI, 53916	WAUPUN SCHOOL DISTRICT 6216	N10516 HOWARD DR DOC #1249732 IN ERROR PT GOVT LOT 3 SEC 21 COM NW COR LOT 24 TH WLY ALG EXTN'D N LN OF SD LOT,32 FT TH S 17DEG E 55 FT TH S 77DEG W 47-1/2 FT TO HWY TH NWLY ALG SD HWY 68 FT TH NELY ALG SD N LN 70 FT TO POB ALSO UNPAVED HOWARD AVE LYG ADJ INCLUDING & SUBJECT TO HOWARD AVE BEING A PRIVATE ROW FOR USE OF ABUTTING OWNERS PER V1284 P523 BEING 0.447 AC M/L	A	0.07	\$10,500	\$300	\$10,800						0.07	

YEAR
2023

State No.

ASSESSMENT ROLL FOR FOX LAKE Dodge COUNTY

KEY TO
CODES1.A - RESIDENTIAL
2.B - COMMERCIAL
3.C - MANUFACTURING
4.D - AGRICULTURAL5.E - UNDEVELOPED
5m - AGRICULTURAL FOREST
6.F - PRODUCTIVE FOREST LANDS
7.G - OTHER1. PFC REG. ENTERED BEFORE 1/1/72
2. PFC REG. ENTERED AFTER 12/31/71
3. PFC SPECIAL CLASSIFICATION
4. COUNTY FOREST CROP
5. MFL OPEN ENTERED AFTER 2004
6. MFL CLOSED ENTERED AFTER 2004
7. MFL OPEN ENTERED BEFORE 2005
8. MFL CLOSED ENTERED BEFORE 20051. FEDERAL
2. STATE
3. COUNTY
4. OTHEREXEMPT FROM GEN.
PROPERTY TAXTOTAL
ACRES
THIS
LINE

PARCEL NUMBER	SCHOOL DIST.	VOL/PAGE - REG. DEEDS	TOTAL ACRES OF DESC.	ACREAGE & VALUE OF DESCRIPTION SUBJECT TO GENERAL PROPERTY TAX					6. MFL CLOSED ENTERED AFTER 2004 7. MFL OPEN ENTERED BEFORE 2005 8. MFL CLOSED ENTERED BEFORE 2005			EXEMPT FROM GEN. PROPERTY TAX		ACRES THIS LINE
NAME & ADDRESS		SEC. TN. RANGE DESCRIPTION OF PROPERTY	C O D E	ACRES	LAND VALUE	IMPROVEMENT VALUE	TOTAL VALUE	C O D E	ACRES	VALUE	C O D E	ACRES		
018-1313-2144-031 01813132144031 GARFIELD H BENSON, JILL BENSON W8644 LAKE GEORGE TER BEAVER DAM, WI, 53916	WAUPUN SCHOOL DISTRICT 6216	N10520 HOWARD DR PT GOVT LOT 3 SEC 21 COM SW COR LOT 23 H M HOWARD'S PLAT OF LAKE GROVE TH NLY 50 FT TO NW COR SD LOT TH SWLY 104 TO E LN HWY TH SELY ALG SD E LN 50 FT TH NELY TO POB ALSO UNPAVED HOWARD AVE LYG ADJ INCLUDING & SUBJECT TO HOWARD AVE BEING A PRIVATE ROW FOR USE OF ABUTTING OWNERS PER V1284 P523 BEING 0.447 AC M/L	A	0.09	\$10,700	\$205,500	\$216,200						0.09	
018-1313-2144-032 01813132144032 HOECHST & HOUDEK LIVING TRUST DATED JUNE 28 2011 5885 PERSIMMON DR FITCHBURG, WI, 53711	WAUPUN SCHOOL DISTRICT 6216	N10522 HOWARD DR THAT PT GL 3 SEC 21 AS DESC IN V251 P613 ALSO THAT PT SD GL 3 AS DESC IN V393 P377 ALSO UNPAVED HOWARD AVE LYG ADJ (INCLUDING & SUBJECT TO HOWARD AVE BEING A PRIVATE ROW FOR USE OF ABUTTING OWNERS PER V1284 P523 BEING 0.447 AC M/L)	A	0.18	\$21,600	\$138,300	\$159,900						0.18	
018-1313-2144-033 01813132144033 DENNIS YARNOT, SHARON YARNOT 3722 S 17TH ST MILWAUKEE, WI, 53221	WAUPUN SCHOOL DISTRICT 6216	HOWARD DR PT SE1/4 SE1/4 SEC 21 COM NW COR LOT 20 ORIGINAL PLAT OF LAKE GROVE TH WLY ALG EXT N LN OF SD LOT 20 32 FT TO POB TH S 17DEG E 50 FT TH SWLY ALG EXT SLY LN SD LOT 20 72 FT TO ELY LN NEW HIGHWAY TH NWLY ALG ELY LN 50 FT TH NELY ALG EXT NLY LN SD LOT 20 84 FT TO POB ALSO UNPAVED HOWARD AVE LYG ADJ INCLUDING & SUBJECT TO HOWARD AVE BEING A PRIVATE ROW FOR USE OF ABUTTING OWNERS PER V1284 P523 BEING 0.447 AC M/L	A	0.09	\$9,500	\$0	\$9,500						0.09	
018-1313-2144-034 01813132144034 TIMOTHY G DUGAN, SUSAN M DUGAN 4425 N MURRAY AVE SHOREWOOD, WI, 53211	WAUPUN SCHOOL DISTRICT 6216	HOWARD DR LOT 2 CSM 7128 IN V49 P88 BEING PT GL 3 (SE1/4 SE1/4) SEC 21 (INCLUDING & SUBJECT TO HOWARD AVE BEING A PRIVATE ROW FOR USE OF ABUTTING OWNERS PER V1284 P523 BEING 0.447 AC M/L)	A	0.10	\$9,800	\$0	\$9,800						0.10	

YEAR 2023	State No.
--------------	-----------

ASSESSMENT ROLL FOR FOX LAKE Dodge COUNTY

KEY TO
CODES

1.A - RESIDENTIAL
2.B - COMMERCIAL
3.C - MANUFACTURING
4.D - AGRICULTURAL

5.E - UNDEVELOPED
5m - AGRICULTURAL FOREST
6.F - PRODUCTIVE FOREST LANDS
7.G - OTHER

1. PFC REG. ENTERED BEFORE 1/1/72
2. PFC REG. ENTERED AFTER 12/31/71
3. PFC SPECIAL CLASSIFICATION
4. COUNTY FOREST CROP
5. MFL OPEN ENTERED AFTER 2004
6. MFL CLOSED ENTERED AFTER 2004
7. MFL OPEN ENTERED BEFORE 2005
8. MFL CLOSED ENTERED BEFORE 2005

1. FEDERAL
2. STATE
3. COUNTY
4. OTHER

EXEMPT FROM GEN.
PROPERTY TAX

**TOTAL
ACRES
THIS
LINE**

PARCEL NUMBER	SCHOOL DIST.	VOL/PAGE - REG. DEEDS	TOTAL ACRES OF DESC.	ACREAGE & VALUE OF DESCRIPTION SUBJECT TO GENERAL PROPERTY TAX						6. MFL CLOSED ENTERED AFTER 2004 7. MFL OPEN ENTERED BEFORE 2005 8. MFL CLOSED ENTERED BEFORE 2005		EXEMPT FROM GEN. PROPERTY TAX		ACRES THIS LINE
NAME & ADDRESS		SEC. TN. RANGE DESCRIPTION OF PROPERTY	C O D E	ACRES	LAND VALUE	IMPROVEMENT VALUE	TOTAL VALUE	C O D E	ACRES	VALUE	C O D E	ACRES		
018-1313-2144-035 01813132144035	WAUPUN SCHOOL DISTRICT 6216	HOWARD DR PT SE1/4 SE1/4 SEC 21 COM NW COR OF UNRECORDED PLAT OF HOWARD'S THIRD ADDITION TO LAKE GROVE TH SLY ALG THE ELY LN OF NEW RD 135 FT BEING THE POB TH N 70DEG 30MIN E 108.7 FT TH S 13DEG 30MIN W 55 FT TH WLY 84 FT TO ELY LN OF NEW RD TH N 19DEG W 39 FT TH N 36DEG 30MIN W 7 FT TO POB AS DESC IN V257 P387 ALSO UNPAVED HOWARD AVE LYG ADJ INCLUDING & SUBJECT TO HOWARD AVE BEING A PRIVATE ROW FOR USE OF ABUTTING OWNERS PER V1284 P523 BEING 0.447 AC M/L	A	0.10	\$9,500	\$0	\$9,500						0.10	
018-1313-2144-036 01813132144036	WAUPUN SCHOOL DISTRICT 6216	N10532 HOWARD DR PT SE1/4 SE1/4 SEC 21 COM SW COR LAKE GROVE TH N 86DEG 54MIN W 33.07 FT TH N 11DEG 30MIN W 1024.44 FT TH N 5DEG 30MIN E 56.08 FT TO POB TH N 5DEG 30MIN E 73.20 FT TH S 78DEG 30MIN W 157.80 FT TH S 11DEG 30MIN E 70 FT TH N 78DEG 30MIN E 136.40 FT TO POB ALSO UNPAVED HOWARD AVE LYG ADJ INCLUDING & SUBJECT TO HOWARD AVE BEING A PRIVATE ROW FOR USE OF ABUTTING OWNERS PER V1284 P523 BEING 0.447 AC M/L	A	0.23	\$19,600	\$191,200	\$210,800						0.23	
018-1313-2144-037 01813132144037	WAUPUN SCHOOL DISTRICT 6216	HOWARD DR PT SE1/4 SE1/4 SEC 21 COM NW COR OF UNRECORDED PLAT OF HOWARD'S THIRD ADDITION TO LAKE GROVE TH SLY ALG THE ELY LN OF NEW RD 50 FT TH ELY TO ELY LN OF SD UNRECORDED PLAT TH NLY TO NELY COR OF SD PLAT TH WLY TO POB ALSO UNPAVED HOWARD AVE LYG ADJ INCLUDING & SUBJECT TO HOWARD AVE BEING A PRIVATE ROW FOR USE OF ABUTTING OWNERS PER V1284 P523 BEING 0.447 AC M/L	A	0.15	\$9,500	\$0	\$9,500						0.15	

YEAR 2023	State No.
--------------	-----------

ASSESSMENT ROLL FOR FOX LAKE Dodge COUNTY

KEY TO
CODES

1.A - RESIDENTIAL
2.B - COMMERCIAL
3.C - MANUFACTURING
4.D - AGRICULTURAL

5.E - UNDEVELOPED
5m - AGRICULTURAL FOREST
6.F - PRODUCTIVE FOREST LANDS
7.G - OTHER

1. PFC REG. ENTERED BEFORE 1/1/72
2. PFC REG. ENTERED AFTER 12/31/71
3. PFC SPECIAL CLASSIFICATION
4. COUNTY FOREST CROP
5. MFL OPEN ENTERED AFTER 2004
6. MFL CLOSED ENTERED AFTER 2004
7. MFL OPEN ENTERED BEFORE 2005
8. MFL CLOSED ENTERED BEFORE 2005

1. FEDERAL
2. STATE
3. COUNTY
4. OTHER

EXEMPT FROM GEN.
PROPERTY TAXTOTAL
ACRES
THIS
LINE

PARCEL NUMBER		SCHOOL DIST.	VOL/PAGE - REG. DEEDS	TOTAL ACRES OF DESC.	ACREAGE & VALUE OF DESCRIPTION SUBJECT TO GENERAL PROPERTY TAX							EXEMPT FROM GEN. PROPERTY TAX		ACRES THIS LINE
NAME & ADDRESS			SEC. TN. RANGE DESCRIPTION OF PROPERTY	C O D E	ACRES	LAND VALUE	IMPROVEMENT VALUE	TOTAL VALUE	C O D E	ACRES	VALUE	C O D E	ACRES	
018-1313-2144-038 01813132144038 W10543 COUNTY ROAD F TOWN OF FOX LAKE PO BOX 124 FOX LAKE, WI, 53933		WAUPUN SCHOOL DISTRICT 6216	HOWARD DR PT OF SE1/4 SE1/4 SEC 21 & NE1/4 NE1/4 SEC 28 AS DESC IN V239 P552 EX THOSE PTS LYG IN UNRECORDED PLAT OF HOWARD'S THIRD ADDITION TO LAKE GROVE ALSO UNPAVED HOWARD AVE LYG ADJ INCLUDING & SUBJECT TO HOWARD AVE BEING A PRIVATE ROW FOR USE OF ABUTTING OWNERS PER V1284 P523 BEING 0.447 AC M/L									X4	1.70	1.70
018-1313-2144-039 01813132144039 THOMAS E & CAROL J WHITE FAMILY TRUST DATED JANUARY 8 2021 N10502 COUNTY ROAD A FOX LAKE, WI, 53933		WAUPUN SCHOOL DISTRICT 6216	0 THAT PT OF S1/2 OF SE1/4 SE1/4 SEC 21 LYG WLY OF HOWARD DR (AS DESC IN V239 P552) & SLY OF HOWARD DRIVE'S 1ST NLY ACCESS TO SD CTH A	F D	2.00 3.70	\$7,400 \$1,300	\$0 \$0	\$7,400 \$1,300						5.70
Parcel Total						5.70	\$8,700	\$0	\$8,700		0.00	\$0		0.00
018-1313-2221-000 01813132221000 KAREN R BERNARDS INDIVIDUAL REVOCABLE TRUST DATED JULY 27 2015 5614 RUSTIC WOODS DR MADISON, WI, 53716		WAUPUN SCHOOL DISTRICT 6216	W10801 BLACKHAWK TR LOT 1 CSM 5237 IN V34 P101 BEING PT NE1/4 NW1/4 & PT NW1/4 NW1/4 SEC 22	A	8.08	\$191,100	\$107,000	\$298,100						8.08
018-1313-2221-001 01813132221001 SKYLAR J BROWSKOWSKI, MARY L BROWSKOWSKI 1361 WATERLOO ST COLUMBUS, WI, 53925		WAUPUN SCHOOL DISTRICT 6216	N10845 MAPLE POINT LOT 2 CSM 2445 IN V15 P46 & ANY PT CSM 2445 IN V15 P46 LYG S OF S LN LOT 1 CSM 4619 IN V29 P211 EX SD LOT 2 ALL BEING PT NE1/4 NW1/4 SEC 22	A	0.79	\$29,300	\$9,600	\$38,900						0.79

YEAR
2023

State No.

ASSESSMENT ROLL FOR FOX LAKE Dodge COUNTYKEY TO
CODES1.A - RESIDENTIAL
2.B - COMMERCIAL
3.C - MANUFACTURING
4.D - AGRICULTURAL5.E - UNDEVELOPED
5m - AGRICULTURAL FOREST
6.F - PRODUCTIVE FOREST LANDS
7.G - OTHER1. PFC REG. ENTERED BEFORE 1/1/72
2. PFC REG. ENTERED AFTER 12/31/71
3. PFC SPECIAL CLASSIFICATION
4. COUNTY FOREST CROP
5. MFL OPEN ENTERED AFTER 2004
6. MFL CLOSED ENTERED AFTER 2004
7. MFL OPEN ENTERED BEFORE 2005
8. MFL CLOSED ENTERED BEFORE 20051. FEDERAL
2. STATE
3. COUNTY
4. OTHEREXEMPT FROM GEN.
PROPERTY TAX**TOTAL
ACRES
THIS
LINE**

PARCEL NUMBER	SCHOOL DIST.	VOL/PAGE - REG. DEEDS	TOTAL ACRES OF DESC.	ACREAGE & VALUE OF DESCRIPTION SUBJECT TO GENERAL PROPERTY TAX								EXEMPT FROM GEN. PROPERTY TAX		TOTAL ACRES THIS LINE
NAME & ADDRESS	SEC. TN. RANGE DESCRIPTION OF PROPERTY	C O D E	ACRES	LAND VALUE	IMPROVEMENT VALUE	TOTAL VALUE	C O D E	ACRES	VALUE	C O D E	ACRES			
018-1313-2221-002 01813132221002 ROBERT J MCDONALD, KAY E MCDONALD 201 LA CROSSE ST BEAVER DAM, WI, 53916	WAUPUN SCHOOL DISTRICT 6216 N10837 MAPLE POINT PT NE1/4 NW1/4 SEC 22 AS DESC IN V337 P23 EX V218 P248	A	0.50	\$150,100	\$195,900	\$346,000								0.50
018-1313-2221-003 01813132221003 BONNIE K MENKE N10900 MAPLE POINT FOX LAKE, WI, 53933	WAUPUN SCHOOL DISTRICT 6216 N10900 MAPLE POINT LOT 1 CSM 7661 IN V53 P234 BEING GOVT LOT 3 (SE1/4 SW1/4) IN SEC 15 & GOVT LOT 1 (NE1/4 NW1/4) SEC 22	A	0.91	\$239,000	\$349,300	\$588,300								0.91
018-1313-2221-004 01813132221004 ADAM WHITE, NICOLE WHITE N10896 MAPLE POINT FOX LAKE, WI, 53933	WAUPUN SCHOOL DISTRICT 6216 N10896 MAPLE POINT LOT 27 & PT OF LOT 28 ROBERTS & GAMBLES PLAT OF MAPLE BEACH AS DESC IN DOC# 1132353	A	0.48	\$225,700	\$564,300	\$790,000								0.48
018-1313-2221-005 01813132221005 DIANE D GERHARD N10890 MAPLE POINT FOX LAKE, WI, 53933	WAUPUN SCHOOL DISTRICT 6216 N10890 MAPLE POINT LOTS 28 & 29 ROBERTS & GAMBLES PLAT OF MAPLE BEACH EX THAT PT DESC IN DOC# 1132353 (ALL AS DESC IN DOC# 1132352 & CORRECTED PER DOC# 1133658)	A	0.30	\$177,200	\$240,200	\$417,400								0.30

978

979

980

981

YEAR
2023

State No.

ASSESSMENT ROLL FOR FOX LAKE Dodge COUNTYKEY TO
CODES1.A - RESIDENTIAL
2.B - COMMERCIAL
3.C - MANUFACTURING
4.D - AGRICULTURAL5.E - UNDEVELOPED
5m - AGRICULTURAL FOREST
6.F - PRODUCTIVE FOREST LANDS
7.G - OTHER1. PFC REG. ENTERED BEFORE 1/1/72
2. PFC REG. ENTERED AFTER 12/31/71
3. PFC SPECIAL CLASSIFICATION
4. COUNTY FOREST CROP
5. MFL OPEN ENTERED AFTER 2004
6. MFL CLOSED ENTERED AFTER 2004
7. MFL OPEN ENTERED BEFORE 2005
8. MFL CLOSED ENTERED BEFORE 20051. FEDERAL
2. STATE
3. COUNTY
4. OTHEREXEMPT FROM GEN.
PROPERTY TAX**TOTAL
ACRES
THIS
LINE**

PARCEL NUMBER	SCHOOL DIST.	VOL/PAGE - REG. DEEDS	TOTAL ACRES OF DESC.	ACREAGE & VALUE OF DESCRIPTION SUBJECT TO GENERAL PROPERTY TAX					6. MFL CLOSED ENTERED AFTER 2004 7. MFL OPEN ENTERED BEFORE 2005 8. MFL CLOSED ENTERED BEFORE 2005		EXEMPT FROM GEN. PROPERTY TAX		ACRES THIS LINE
NAME & ADDRESS	SEC. TN. RANGE DESCRIPTION OF PROPERTY	C O D E	ACRES	LAND VALUE	IMPROVEMENT VALUE	TOTAL VALUE	C O D E	ACRES	VALUE	C O D E	ACRES		
018-1313-2221-006 01813132221006 MARK A TRUELOVE, LINDA L TRUELOVE N10886 MAPLE POINT FOX LAKE, WI, 53933	WAUPUN SCHOOL DISTRICT 6216 N10886 MAPLE POINT LOT 30 ROBERT'S & GAMBLE'S PLAT OF MAPLE BEACH	A	0.25	\$152,300	\$292,800	\$445,100						0.25	
018-1313-2221-007 01813132221007 KEITH R BECKMANN, SUSAN V BECKMANN 3630 S BRENTWOOD RD NEW BERLIN, WI, 53151	WAUPUN SCHOOL DISTRICT 6216 N10882 MAPLE POINT LOT 31 ROBERT'S & GAMBLE'S PLAT OF MAPLE BEACH	A	0.24	\$152,300	\$92,800	\$245,100						0.24	
018-1313-2221-008 01813132221008 DENNIS JAMES COSTA 145548 BRISTERS HILL RD WAUSAU, WI, 54401	WAUPUN SCHOOL DISTRICT 6216 N10878 MAPLE POINT LOT 32 ROBERT'S & GAMBLE'S PLAT OF MAPLE BEACH	A	0.24	\$152,300	\$224,200	\$376,500						0.24	
018-1313-2221-009 01813132221009 MICHAEL DRZEWIECKI, SARAH DRZEWIECKI 14790 W MAYFLOWER RD NEW BERLIN, WI, 53151	WAUPUN SCHOOL DISTRICT 6216 N10874 MAPLE POINT LOT 33 ROBERT'S & GAMBLE'S PLAT OF MAPLE BEACH	A	0.25	\$152,300	\$106,400	\$258,700						0.25	

YEAR
2023

State No.

ASSESSMENT ROLL FOR FOX LAKE Dodge COUNTYKEY TO
CODES1.A - RESIDENTIAL
2.B - COMMERCIAL
3.C - MANUFACTURING
4.D - AGRICULTURAL5.E - UNDEVELOPED
5m - AGRICULTURAL FOREST
6.F - PRODUCTIVE FOREST LANDS
7.G - OTHER1. PFC REG. ENTERED BEFORE 1/1/72
2. PFC REG. ENTERED AFTER 12/31/71
3. PFC SPECIAL CLASSIFICATION
4. COUNTY FOREST CROP
5. MFL OPEN ENTERED AFTER 2004
6. MFL CLOSED ENTERED AFTER 2004
7. MFL OPEN ENTERED BEFORE 2005
8. MFL CLOSED ENTERED BEFORE 20051. FEDERAL
2. STATE
3. COUNTY
4. OTHEREXEMPT FROM GEN.
PROPERTY TAX**TOTAL
ACRES
THIS
LINE**

PARCEL NUMBER	SCHOOL DIST.	VOL/PAGE - REG. DEEDS	TOTAL ACRES OF DESC.	ACREAGE & VALUE OF DESCRIPTION SUBJECT TO GENERAL PROPERTY TAX					6. MFL CLOSED ENTERED AFTER 2004 7. MFL OPEN ENTERED BEFORE 2005 8. MFL CLOSED ENTERED BEFORE 2005			EXEMPT FROM GEN. PROPERTY TAX		ACRES THIS LINE
NAME & ADDRESS	SEC. TN. RANGE DESCRIPTION OF PROPERTY	C O D E	ACRES	LAND VALUE	IMPROVEMENT VALUE	TOTAL VALUE	C O D E	ACRES	VALUE	C O D E	ACRES			
018-1313-2221-010 01813132221010 STEPHEN C BLACK, TANIA M BLACK 640 MEADOW LN COLUMBUS, WI, 53925	WAUPUN SCHOOL DISTRICT 6216 N10872 MAPLE POINT LOT 34 ROBERT'S & GAMBLE'S PLAT OF MAPLE BEACH	A	0.25	\$152,300	\$359,000	\$511,300						0.25		
018-1313-2221-011 01813132221011 BRIAN KLIPPEL, VALERIE KLIPPEL 1122 WHITEWATER CT GRAFTON, WI, 53024	WAUPUN SCHOOL DISTRICT 6216 N10868 MAPLE POINT LOT 35 ROBERT'S & GAMBLE'S PLAT OF MAPLE BEACH	A	0.25	\$152,300	\$188,900	\$341,200						0.25		
018-1313-2221-012 01813132221012 MEL J BROWSKOWSKI N10864 MAPLE POINT FOX LAKE, WI, 53933	WAUPUN SCHOOL DISTRICT 6216 N10864 MAPLE POINT LOT 36 ROBERT'S & GAMBLE'S PLAT OF MAPLE BEACH	A	0.25	\$152,300	\$121,500	\$273,800						0.25		
018-1313-2221-013 01813132221013 SUSAN D CARLINO 2005 LIVING TRUST DATED JANUARY 28 2005 306 CADENCE CIR LAKE GENEVA, WI, 53147	WAUPUN SCHOOL DISTRICT 6216 N10858 MAPLE POINT LOT 37 & NLY 20 FT OF LOT 38 ROBERTS & GAMBLE'S PLAT OF MAPLE BEACH	A	0.34	\$151,200	\$258,000	\$409,200						0.34		

YEAR
2023

State No.

ASSESSMENT ROLL FOR FOX LAKE Dodge COUNTY

KEY TO
CODES1.A - RESIDENTIAL
2.B - COMMERCIAL
3.C - MANUFACTURING
4.D - AGRICULTURAL5.E - UNDEVELOPED
5m - AGRICULTURAL FOREST
6.F - PRODUCTIVE FOREST LANDS
7.G - OTHER1. PFC REG. ENTERED BEFORE 1/1/72
2. PFC REG. ENTERED AFTER 12/31/71
3. PFC SPECIAL CLASSIFICATION
4. COUNTY FOREST CROP
5. MFL OPEN ENTERED AFTER 2004
6. MFL CLOSED ENTERED AFTER 2004
7. MFL OPEN ENTERED BEFORE 2005
8. MFL CLOSED ENTERED BEFORE 20051. FEDERAL
2. STATE
3. COUNTY
4. OTHEREXEMPT FROM GEN.
PROPERTY TAXTOTAL
ACRES
THIS
LINE

PARCEL NUMBER	SCHOOL DIST.	VOL/PAGE - REG. DEEDS	TOTAL ACRES OF DESC.	ACREAGE & VALUE OF DESCRIPTION SUBJECT TO GENERAL PROPERTY TAX					6. MFL CLOSED ENTERED AFTER 2004 7. MFL OPEN ENTERED BEFORE 2005 8. MFL CLOSED ENTERED BEFORE 2005			EXEMPT FROM GEN. PROPERTY TAX		ACRES THIS LINE
NAME & ADDRESS		SEC. TN. RANGE DESCRIPTION OF PROPERTY	C O D E	ACRES	LAND VALUE	IMPROVEMENT VALUE	TOTAL VALUE	C O D E	ACRES	VALUE	C O D E	ACRES		
018-1313-2221-015 01813132221015 ARTHUR NEVINS N10852 Maple Point Fox Lake, Wisconsin, 53933	WAUPUN SCHOOL DISTRICT 6216	N10852 MAPLE POINT LOT 1 CSM 6040 IN V40 P229 BEING LOT 39 & PT OF LOT 38 ROBERT'S & GAMBLE'S PLAT OF MAPLE BEACH IN NE1/4 NW1/4 SEC 22	A	0.37	\$151,200	\$264,000	\$415,200						0.37	
018-1313-2221-016 01813132221016 Jonathan and Margaret Dohnalek Revocable Trust 1017 Nantucket Sound Mount Dora, Florida, 32757	WAUPUN SCHOOL DISTRICT 6216	N10848 MAPLE POINT LOT 40 ROBERT'S & GAMBLE'S PLAT OF MAPLE BEACH	A	0.23	\$152,300	\$107,100	\$259,400						0.23	
018-1313-2221-017 01813132221017 JOHN P CONNERS, ANNE F CONNERS N10838 MAPLE POINT FOX LAKE, WI, 53933	WAUPUN SCHOOL DISTRICT 6216	N10844 MAPLE POINT LOTS 41 & 42 ROBERT'S & GAMBLE'S PLAT OF MAPLE BEACH EX COM NW COR LOT 43 SD PLAT TH N ALG W LN SD LOT 42 8 FT TH S 88DEG 44MIN 26SEC E 160 FT TO MNDR LN TH S 09DEG 21MIN 42SEC E ON SD MNDR LN 8 FT TH W ALG N LN SD LOT 43 160 FT TO POB INCL LAND LYG BTWN MNDR LN & WATERS EDGE	A	0.42	\$192,800	\$143,200	\$336,000						0.42	
018-1313-2221-018 01813132221018 JOHN P CONNERS N10838 MAPLE POINT FOX LAKE, WI, 53933	WAUPUN SCHOOL DISTRICT 6216	N10838 MAPLE POINT LOT 43 ROBERT'S & GAMBLE'S PLAT OF MAPLE BEACH ALSO PT LOT 42 SD PLAT COM NW COR SD LOT 43 TH N ALG W LN SD LOT 42 8 FT TH S 88DEG 44MIN 26SEC E 160 FT TO MNDR LN TH S 09DEG 21MIN 42SEC E ON SD MNDR LN 8 FT TH W ALG N LN SD LOT 43 160 FT TO POB INCL LAND LYG BTWN MNDR LN & WATERS EDGE	A	0.25	\$171,900	\$56,200	\$228,100						0.25	

YEAR
2023

State No.

ASSESSMENT ROLL FOR FOX LAKE Dodge COUNTYKEY TO
CODES1.A - RESIDENTIAL
2.B - COMMERCIAL
3.C - MANUFACTURING
4.D - AGRICULTURAL5.E - UNDEVELOPED
5m - AGRICULTURAL FOREST
6.F - PRODUCTIVE FOREST LANDS
7.G - OTHER1. PFC REG. ENTERED BEFORE 1/1/72
2. PFC REG. ENTERED AFTER 12/31/71
3. PFC SPECIAL CLASSIFICATION
4. COUNTY FOREST CROP
5. MFL OPEN ENTERED AFTER 2004
6. MFL CLOSED ENTERED AFTER 2004
7. MFL OPEN ENTERED BEFORE 2005
8. MFL CLOSED ENTERED BEFORE 20051. FEDERAL
2. STATE
3. COUNTY
4. OTHEREXEMPT FROM GEN.
PROPERTY TAX**TOTAL
ACRES
THIS
LINE**

PARCEL NUMBER	SCHOOL DIST.	VOL/PAGE - REG. DEEDS	TOTAL ACRES OF DESC.	ACREAGE & VALUE OF DESCRIPTION SUBJECT TO GENERAL PROPERTY TAX						6. MFL CLOSED ENTERED AFTER 2004 7. MFL OPEN ENTERED BEFORE 2005 8. MFL CLOSED ENTERED BEFORE 2005			EXEMPT FROM GEN. PROPERTY TAX		ACRES THIS LINE
NAME & ADDRESS	SEC. TN. RANGE DESCRIPTION OF PROPERTY	C O D E	ACRES	LAND VALUE	IMPROVEMENT VALUE	TOTAL VALUE	C O D E	ACRES	VALUE	C O D E	ACRES				
018-1313-2221-019 01813132221019 JOHN E URBANICK 210 HUGHES AVE LOCKPORT, IL, 60441	WAUPUN SCHOOL DISTRICT 6216 N10834 MAPLE POINT LOT 1 PLAT OF MAPLE POINT	A	0.22	\$176,700	\$95,600	\$272,300						0.22			
018-1313-2221-020 01813132221020 GARRON GIBSON, JOYCE GIBSON 1857 BRIARWOOD CT DE PERE, WI, 54115	WAUPUN SCHOOL DISTRICT 6216 N10828 MAPLE POINT LOT 2 PLAT OF MAPLE POINT	A	0.23	\$176,700	\$94,800	\$271,500						0.23			
018-1313-2221-021 01813132221021 GERALD W PRUITT, KIM S PRUITT N10820 MAPLE POINT FOX LAKE, WI, 53933	WAUPUN SCHOOL DISTRICT 6216 N10820 MAPLE POINT LOT 3 & N 50 FT OF LOT 4 PLAT OF MAPLE POINT	A	0.43	\$227,800	\$372,300	\$600,100						0.43			
018-1313-2221-022 01813132221022 The Michael J. Recek and Amy R. Recek Irrevocable Joint Income Only Trust for N10816 Maple Point dated 5/11/23 N10816 Maple Point Fox Lake, Wisconsin, 53933	WAUPUN SCHOOL DISTRICT 6216 N10816 MAPLE POINT LOT 5 & S 10 FT LOT 4 MAPLE POINT	A	0.28	\$191,000	\$288,600	\$479,600						0.28			

YEAR
2023

State No.

ASSESSMENT ROLL FOR FOX LAKE Dodge COUNTYKEY TO
CODES1.A - RESIDENTIAL
2.B - COMMERCIAL
3.C - MANUFACTURING
4.D - AGRICULTURAL5.E - UNDEVELOPED
5m - AGRICULTURAL FOREST
6.F - PRODUCTIVE FOREST LANDS
7.G - OTHER1. PFC REG. ENTERED BEFORE 1/1/72
2. PFC REG. ENTERED AFTER 12/31/71
3. PFC SPECIAL CLASSIFICATION
4. COUNTY FOREST CROP
5. MFL OPEN ENTERED AFTER 2004
6. MFL CLOSED ENTERED AFTER 2004
7. MFL OPEN ENTERED BEFORE 2005
8. MFL CLOSED ENTERED BEFORE 20051. FEDERAL
2. STATE
3. COUNTY
4. OTHEREXEMPT FROM GEN.
PROPERTY TAX**TOTAL
ACRES
THIS
LINE**

PARCEL NUMBER	SCHOOL DIST.	VOL/PAGE - REG. DEEDS	TOTAL ACRES OF DESC.	ACREAGE & VALUE OF DESCRIPTION SUBJECT TO GENERAL PROPERTY TAX						6. MFL CLOSED ENTERED AFTER 2004 7. MFL OPEN ENTERED BEFORE 2005 8. MFL CLOSED ENTERED BEFORE 2005			EXEMPT FROM GEN. PROPERTY TAX		ACRES THIS LINE
NAME & ADDRESS	SEC. TN. RANGE DESCRIPTION OF PROPERTY	C O D E	ACRES	LAND VALUE	IMPROVEMENT VALUE	TOTAL VALUE	C O D E	ACRES	VALUE	C O D E	ACRES				
018-1313-2221-023 01813132221023 JOEL FALSTAD, LAURA FALSTAD W7627 TEETER RD POYNETTE, WI, 53955	WAUPUN SCHOOL DISTRICT 6216 N10810 MAPLE POINT LOT 6 PLAT OF MAPLE POINT	A	0.25	\$176,700	\$167,300	\$344,000						0.25			
018-1313-2221-024 01813132221024 MARK A WISSING, PATRICK S WISSING N10806 MAPLE POINT FOX LAKE, WI, 53933	WAUPUN SCHOOL DISTRICT 6216 N10806 MAPLE POINT LOT 7 MAPLE POINT	A	0.27	\$176,700	\$154,600	\$331,300						0.27			
018-1313-2221-025 01813132221025 THOMAS A & CHRISTINE RUNTE REVOCABLE TRUST DATED OCTOBER 17 2011 12039 W BELMAR DR FRANKLIN, WI, 53132	WAUPUN SCHOOL DISTRICT 6216 N10805 MAPLE POINT LOT 15 MAPLE POINT	A	0.24	\$176,700	\$174,200	\$350,900						0.24			
018-1313-2221-026 01813132221026 JAMES A KUPCZYK 1930 E HICKORY DR OAK CREEK, WI, 53154	WAUPUN SCHOOL DISTRICT 6216 N10811 MAPLE POINT LOT 16 MAPLE POINT	A	0.27	\$176,700	\$63,400	\$240,100						0.27			

YEAR
2023

State No.

ASSESSMENT ROLL FOR FOX LAKE Dodge COUNTYKEY TO
CODES1.A - RESIDENTIAL
2.B - COMMERCIAL
3.C - MANUFACTURING
4.D - AGRICULTURAL5.E - UNDEVELOPED
5m - AGRICULTURAL FOREST
6.F - PRODUCTIVE FOREST LANDS
7.G - OTHER1. PFC REG. ENTERED BEFORE 1/1/72
2. PFC REG. ENTERED AFTER 12/31/71
3. PFC SPECIAL CLASSIFICATION
4. COUNTY FOREST CROP
5. MFL OPEN ENTERED AFTER 2004
6. MFL CLOSED ENTERED AFTER 2004
7. MFL OPEN ENTERED BEFORE 2005
8. MFL CLOSED ENTERED BEFORE 20051. FEDERAL
2. STATE
3. COUNTY
4. OTHEREXEMPT FROM GEN.
PROPERTY TAX**TOTAL
ACRES
THIS
LINE**

PARCEL NUMBER	SCHOOL DIST.	VOL/PAGE - REG. DEEDS	TOTAL ACRES OF DESC.	ACREAGE & VALUE OF DESCRIPTION SUBJECT TO GENERAL PROPERTY TAX						6. MFL CLOSED ENTERED AFTER 2004 7. MFL OPEN ENTERED BEFORE 2005 8. MFL CLOSED ENTERED BEFORE 2005		EXEMPT FROM GEN. PROPERTY TAX		ACRES THIS LINE
NAME & ADDRESS	SEC. TN. RANGE DESCRIPTION OF PROPERTY	C O D E	ACRES	LAND VALUE	IMPROVEMENT VALUE	TOTAL VALUE	C O D E	ACRES	VALUE	C O D E	ACRES			
018-1313-2221-027 01813132221027 KAREN SCHUETTKE, ELLEN BISHOP 1515 S 53RD ST W MILWAUKEE, WI, 53214	WAUPUN SCHOOL DISTRICT 6216 N10815 MAPLE POINT LOT 17 MAPLE POINT	A	0.31	\$176,700	\$68,400	\$245,100						0.31		
018-1313-2221-028 01813132221028 THOMAS M LUTES N10823 MAPLE POINT FOX LAKE, WI, 53933	WAUPUN SCHOOL DISTRICT 6216 N10823 MAPLE POINT LOTS 18 & 19 PLAT OF MAPLE POINT	A	0.71	\$204,500	\$338,800	\$543,300						0.71		
018-1313-2221-029 01813132221029 BRIAN E ZABA, JASON ZABA N10829 MAPLE POINT FOX LAKE, WI, 53933	WAUPUN SCHOOL DISTRICT 6216 N10829+ MAPLE POINT LOT 20 PLAT OF MAPLE POINT	A	0.38	\$176,700	\$196,700	\$373,400						0.38		
018-1313-2221-030 01813132221030 BRIAN E ZABA, JASON ZABA N10829 MAPLE POINT FOX LAKE, WI, 53933	WAUPUN SCHOOL DISTRICT 6216 N10829X MAPLE POINT LOT 21 PLAT OF MAPLE POINT	A	0.02	\$800	\$1,600	\$2,400						0.02		

YEAR
2023

State No.

ASSESSMENT ROLL FOR FOX LAKE Dodge COUNTYKEY TO
CODES1.A - RESIDENTIAL
2.B - COMMERCIAL
3.C - MANUFACTURING
4.D - AGRICULTURAL5.E - UNDEVELOPED
5m - AGRICULTURAL FOREST
6.F - PRODUCTIVE FOREST LANDS
7.G - OTHER1. PFC REG. ENTERED BEFORE 1/1/72
2. PFC REG. ENTERED AFTER 12/31/71
3. PFC SPECIAL CLASSIFICATION
4. COUNTY FOREST CROP
5. MFL OPEN ENTERED AFTER 2004
6. MFL CLOSED ENTERED AFTER 2004
7. MFL OPEN ENTERED BEFORE 2005
8. MFL CLOSED ENTERED BEFORE 20051. FEDERAL
2. STATE
3. COUNTY
4. OTHEREXEMPT FROM GEN.
PROPERTY TAX**TOTAL
ACRES
THIS
LINE**

PARCEL NUMBER	SCHOOL DIST.	VOL/PAGE - REG. DEEDS	TOTAL ACRES OF DESC.	ACREAGE & VALUE OF DESCRIPTION SUBJECT TO GENERAL PROPERTY TAX				6. MFL CLOSED ENTERED AFTER 2004 7. MFL OPEN ENTERED BEFORE 2005 8. MFL CLOSED ENTERED BEFORE 2005			EXEMPT FROM GEN. PROPERTY TAX		ACRES THIS LINE
NAME & ADDRESS	SEC. TN. RANGE DESCRIPTION OF PROPERTY	C O D E	ACRES	LAND VALUE	IMPROVEMENT VALUE	TOTAL VALUE	C O D E	ACRES	VALUE	C O D E	ACRES		
018-1313-2221-031 01813132221031 ROBERT J MCDONALD, MARGARET S MCDONALD 201 LA CROSSE ST BEAVER DAM, WI, 53916	WAUPUN SCHOOL DISTRICT 6216 0 LOTS 22, 23, & 24 PLAT OF MAPLE POINT	A	0.06	\$2,000	\$0	\$2,000						0.06	
018-1313-2221-032 01813132221032 MARK A WISSING, PATRICK S WISSING N10806 MAPLE POINT FOX LAKE, WI, 53933	WAUPUN SCHOOL DISTRICT 6216 0 LOT 25 MAPLE POINT	A	0.02	\$700	\$0	\$700						0.02	
018-1313-2221-033 01813132221033 MARK A WISSING, PATRICK S WISSING N10806 MAPLE POINT FOX LAKE, WI, 53933	WAUPUN SCHOOL DISTRICT 6216 0 LOT 26 MAPLE POINT	A	0.02	\$700	\$0	\$700						0.02	
018-1313-2221-034 01813132221034 DAWN I JOHN, JANET PETITJEAN 12505 N RIVER RD 43W MEQUON, WI, 53092	WAUPUN SCHOOL DISTRICT 6216 0 LOT 27 MAPLE POINT	A	0.02	\$700	\$0	\$700						0.02	

YEAR
2023

State No.

ASSESSMENT ROLL FOR FOX LAKE Dodge COUNTYKEY TO
CODES1.A - RESIDENTIAL
2.B - COMMERCIAL
3.C - MANUFACTURING
4.D - AGRICULTURAL5.E - UNDEVELOPED
5m - AGRICULTURAL FOREST
6.F - PRODUCTIVE FOREST LANDS
7.G - OTHER1. PFC REG. ENTERED BEFORE 1/1/72
2. PFC REG. ENTERED AFTER 12/31/71
3. PFC SPECIAL CLASSIFICATION
4. COUNTY FOREST CROP
5. MFL OPEN ENTERED AFTER 2004
6. MFL CLOSED ENTERED AFTER 2004
7. MFL OPEN ENTERED BEFORE 2005
8. MFL CLOSED ENTERED BEFORE 20051. FEDERAL
2. STATE
3. COUNTY
4. OTHEREXEMPT FROM GEN.
PROPERTY TAX**TOTAL
ACRES
THIS
LINE**

PARCEL NUMBER	SCHOOL DIST.	VOL/PAGE - REG. DEEDS	TOTAL ACRES OF DESC.	ACREAGE & VALUE OF DESCRIPTION SUBJECT TO GENERAL PROPERTY TAX						6. MFL CLOSED ENTERED AFTER 2004 7. MFL OPEN ENTERED BEFORE 2005 8. MFL CLOSED ENTERED BEFORE 2005		EXEMPT FROM GEN. PROPERTY TAX		ACRES THIS LINE
NAME & ADDRESS	SEC. TN. RANGE DESCRIPTION OF PROPERTY	C O D E	ACRES	LAND VALUE	IMPROVEMENT VALUE	TOTAL VALUE	C O D E	ACRES	VALUE	C O D E	ACRES			
018-1313-2221-035 01813132221035 WAUPUN SCHOOL DISTRICT 6216 NO# SHED LOTS 28, 29, & 30 PLAT OF MAPLE POINT ROBERT J MCDONALD, MARGARET S MCDONALD 201 LA CROSSE ST BEAVER DAM, WI, 53916		A	0.06	\$2,000	\$0	\$2,000							0.06	
018-1313-2221-036 01813132221036 WAUPUN SCHOOL DISTRICT 6216 LOT 31 MAPLE POINT DAWN I JOHN, JANET PETITJEAN 12505 N RIVER RD 43W MEQUON, WI, 53092		A	0.02	\$700	\$0	\$700							0.02	
018-1313-2221-037 01813132221037 WAUPUN SCHOOL DISTRICT 6216 LOT 32 MAPLE POINT DAWN I JOHN, JANET PETITJEAN 12505 N RIVER RD 43W MEQUON, WI, 53092		A	0.02	\$700	\$0	\$700							0.02	
018-1313-2221-038 01813132221038 WAUPUN SCHOOL DISTRICT 6216 LOT 33 MAPLE POINT DAWN I JOHN, JANET PETITJEAN 12505 N RIVER RD 43W MEQUON, WI, 53092		A	0.02	\$700	\$0	\$700							0.02	

YEAR
2023

State No.

ASSESSMENT ROLL FOR FOX LAKE Dodge COUNTY

KEY TO
CODES1.A - RESIDENTIAL
2.B - COMMERCIAL
3.C - MANUFACTURING
4.D - AGRICULTURAL5.E - UNDEVELOPED
5m - AGRICULTURAL FOREST
6.F - PRODUCTIVE FOREST LANDS
7.G - OTHER1. PFC REG. ENTERED BEFORE 1/1/72
2. PFC REG. ENTERED AFTER 12/31/71
3. PFC SPECIAL CLASSIFICATION
4. COUNTY FOREST CROP
5. MFL OPEN ENTERED AFTER 2004
6. MFL CLOSED ENTERED AFTER 2004
7. MFL OPEN ENTERED BEFORE 2005
8. MFL CLOSED ENTERED BEFORE 20051. FEDERAL
2. STATE
3. COUNTY
4. OTHEREXEMPT FROM GEN.
PROPERTY TAXTOTAL
ACRES
THIS
LINE

PARCEL NUMBER	SCHOOL DIST.	VOL/PAGE - REG. DEEDS	TOTAL ACRES OF DESC.	ACREAGE & VALUE OF DESCRIPTION SUBJECT TO GENERAL PROPERTY TAX								EXEMPT FROM GEN. PROPERTY TAX		TOTAL ACRES THIS LINE
NAME & ADDRESS	SEC. TN. RANGE DESCRIPTION OF PROPERTY	C O D E	ACRES	LAND VALUE	IMPROVEMENT VALUE	TOTAL VALUE	C O D E	ACRES	VALUE	C O D E	ACRES			
1014 018-1313-2221-039 01813132221039 DAWN I JOHN, JANET PETITJEAN 12505 N RIVER RD 43W MEQUON, WI, 53092	WAUPUN SCHOOL DISTRICT 6216 0 LOT 34 MAPLE POINT	A	0.02	\$700	\$0	\$700								0.02
1015 018-1313-2221-040 01813132221040 DAWN I JOHN, JANET PETITJEAN 12505 N RIVER RD 43W MEQUON, WI, 53092	WAUPUN SCHOOL DISTRICT 6216 0 LOT 35 MAPLE POINT	A	0.00	\$5,000	\$0	\$5,000								0.00
1016 018-1313-2222-000 01813132222000 KATHLEEN S MCCLELLAND 2012 S OLGA DR LOT 18 FORT MYERS, FL, 33905	WAUPUN SCHOOL DISTRICT 6216 W10816 BLACKHAWK TR PT GOVT LOT 3 IN SEC 15 & PT GOVT LOTS 1 & 2 IN SEC 22 AS DESC IN V633 P925	A	3.44	\$65,900	\$170,500	\$236,400								3.44
1017 018-1313-2222-001 01813132222001 BARBARA J SPEARS W10892 BLACKHAWK TR FOX LAKE, WI, 53933	WAUPUN SCHOOL DISTRICT 6216 W10892 BLACKHAWK TR PARC A OF CSM V1 P281 BEING PT NW1/4 NW1/4 SEC 22	A	1.00	\$33,300	\$222,900	\$256,200								1.00

YEAR
2023

State No.

ASSESSMENT ROLL FOR FOX LAKE Dodge COUNTY

KEY TO
CODES1.A - RESIDENTIAL
2.B - COMMERCIAL
3.C - MANUFACTURING
4.D - AGRICULTURAL5.E - UNDEVELOPED
5m - AGRICULTURAL FOREST
6.F - PRODUCTIVE FOREST LANDS
7.G - OTHER1. PFC REG. ENTERED BEFORE 1/1/72
2. PFC REG. ENTERED AFTER 12/31/71
3. PFC SPECIAL CLASSIFICATION
4. COUNTY FOREST CROP
5. MFL OPEN ENTERED AFTER 2004
6. MFL CLOSED ENTERED AFTER 2004
7. MFL OPEN ENTERED BEFORE 2005
8. MFL CLOSED ENTERED BEFORE 20051. FEDERAL
2. STATE
3. COUNTY
4. OTHEREXEMPT FROM GEN.
PROPERTY TAXTOTAL
ACRES
THIS
LINE

PARCEL NUMBER	SCHOOL DIST.	VOL/PAGE - REG. DEEDS	TOTAL ACRES OF DESC.	ACREAGE & VALUE OF DESCRIPTION SUBJECT TO GENERAL PROPERTY TAX							6. MFL CLOSED ENTERED AFTER 2004 7. MFL OPEN ENTERED BEFORE 2005 8. MFL CLOSED ENTERED BEFORE 2005		EXEMPT FROM GEN. PROPERTY TAX		ACRES THIS LINE
					ACRES	LAND VALUE	IMPROVEMENT VALUE	TOTAL VALUE		C O D E	ACRES	VALUE		C O D E	
018-1313-2222-002 01813132222002	WAUPUN SCHOOL DISTRICT 6216	W10811 BLACKHAWK TR DEED IN ERROR IN V1146 P128 PARC 2 CSM V3 P293 BEING PT NW1/4 NW1/4 SEC 22	A	0.76	\$249,300	\$237,300	\$486,600								0.76
ANN L TEPP TRUST 255 VINE ST WEST BEND, WI, 53095															
018-1313-2222-003 01813132222003	WAUPUN SCHOOL DISTRICT 6216	W10817 BLACKHAWK TR PARC 1 CSM V3 P293 BEING PT NW1/4 NW1/4 SEC 22	A	0.78	\$249,300	\$379,200	\$628,500								0.78
GEORGE J SALAJ, JUDITH A SALAJ W10817 BLACKHAWK TR FOX LAKE, WI, 53933															
018-1313-2222-004 01813132222004	WAUPUN SCHOOL DISTRICT 6216	W10823 BLACKHAWK TR PARC DESC IN CSM V1 P247 BEING PT NW1/4 NW1/4 SEC 22	A	0.54	\$210,600	\$31,900	\$242,500								0.54
JUDITH A JAROSINSKI LIVING TRUST, ROMAN H BECKER 5330 STATE ROAD 175 HARTFORD, WI, 53027															
018-1313-2222-005 01813132222005	WAUPUN SCHOOL DISTRICT 6216	W10833 BLACKHAWK TR PT NW1/4 NW1/4 SEC 22 COM AT A POINT 20 FT S OF CL BLACK- HAWK TRAIL & 16 FT E OF CL OF DITCH TH S 238 FT TO A PIPE WHICH IS LOCATED 16 FT E OF CL OF DITCH TH S TO LAKE SHORE TH ELY ALG SHORE LN 150 FT TH NLY ON A STRAIGHT LN AT ALL POINTS 150 FT E OF W LN TO CL OF BLACKHAWK TRAIL TH W 150 FT ALG CL OF SD TRAIL TO A PT 20 FT N OF POB TH S 20 FT TO POB	A	0.86	\$270,300	\$147,000	\$417,300								0.86
JAMES KRUEGER, SUSAN KRUEGER 1214 SWALLOW ST WAUKESHA, WI, 53189															

YEAR
2023

State No.

ASSESSMENT ROLL FOR FOX LAKE Dodge COUNTYKEY TO
CODES1.A - RESIDENTIAL
2.B - COMMERCIAL
3.C - MANUFACTURING
4.D - AGRICULTURAL5.E - UNDEVELOPED
5m - AGRICULTURAL FOREST
6.F - PRODUCTIVE FOREST LANDS
7.G - OTHER1. PFC REG. ENTERED BEFORE 1/1/72
2. PFC REG. ENTERED AFTER 12/31/71
3. PFC SPECIAL CLASSIFICATION
4. COUNTY FOREST CROP
5. MFL OPEN ENTERED AFTER 2004
6. MFL CLOSED ENTERED AFTER 2004
7. MFL OPEN ENTERED BEFORE 2005
8. MFL CLOSED ENTERED BEFORE 20051. FEDERAL
2. STATE
3. COUNTY
4. OTHEREXEMPT FROM GEN.
PROPERTY TAX**TOTAL
ACRES
THIS
LINE**

PARCEL NUMBER	SCHOOL DIST.	VOL/PAGE - REG. DEEDS	TOTAL ACRES OF DESC.	ACREAGE & VALUE OF DESCRIPTION SUBJECT TO GENERAL PROPERTY TAX						6. MFL CLOSED ENTERED AFTER 2004 7. MFL OPEN ENTERED BEFORE 2005 8. MFL CLOSED ENTERED BEFORE 2005		EXEMPT FROM GEN. PROPERTY TAX		ACRES THIS LINE
NAME & ADDRESS	SEC. TN. RANGE DESCRIPTION OF PROPERTY	C O D E	ACRES	LAND VALUE	IMPROVEMENT VALUE	TOTAL VALUE	C O D E	ACRES	VALUE	C O D E	ACRES			
018-1313-2222-006 01813132222006 JAMES G VANBOMMEL, ELIZABETH M VANBOMMEL 259 N PARK AVE FOND DU LAC, WI, 54935	WAUPUN SCHOOL DISTRICT 6216 W10843 BLACKHAWK TR PT N 20 AC GL 2 SEC 22 AS DESC IN V853 P310	A	0.54	\$256,900	\$255,100	\$512,000						0.54		
018-1313-2222-007 01813132222007 DENNIS N SCHNEIDER, KATHLEEN M SCHNEIDER W204 N9817 LANNON RD COLGATE, WI, 53017	WAUPUN SCHOOL DISTRICT 6216 W10851 BLACKHAWK TR PT N 20 AC GL 2 SEC 22 AS DESC IN V364 P143, V844 P239, & V844 P409	A	0.28	\$192,500	\$8,800	\$201,300						0.28		
018-1313-2222-008 01813132222008 D ROBERT CULVER, CATHY A DAILEY- CULVER 4582 S 121ST ST GREENFIELD, WI, 53228	WAUPUN SCHOOL DISTRICT 6216 W10855 BLACKHAWK TR PT N 20 AC GL 2 SEC 22 COM NW COR SD SEC 22 TH S 2DEG 33MIN W 380.12 FT TH S 83DEG 30MIN E 547 T TO POB TH CONT S 83DEG 30MIN E 65 FT TH S 7DEG 40MIN 13SEC W 20.41 FT TH N 82DEG 35MIN 42SEC W 5 FT TH S 7DEG 42MIN W 173 FT TH CONT S 7DEG 42MIN W 15 FT M/L TO SHORE OF FOX LAKE TH WLY ALG SHORE 60.5 FT M/L TH N 7DEG 42MIN E 201 FT M/L TO POB	A	0.27	\$178,900	\$100,900	\$279,800						0.27		
018-1313-2222-009 01813132222009 ANDREW S ZAJAC, LAURIE M ZAJAC W10859 BLACKHAWK TR FOX LAKE, WI, 53933	WAUPUN SCHOOL DISTRICT 6216 W10859 BLACKHAWK TR PT GOVT LOT 2 SEC 22 COM NW COR SEC 22 TH S 2DEG 33MIN W 380.12 FT TO S ROW LN BLACKHAWK TR TH S 83DEG 30 MIN E 485 FT TO POB TH S 83 DEG 30MIN E 62 FT TH S 8DEG 4MIN 43SEC W 200.76 FT M/L TO SHORELINE OF FOX LAKE TH WLY 57.5 FT M/L TH N 6DEG 13 MIN 12SEC E 210 FT M/L TO POB	A	0.28	\$171,900	\$113,000	\$284,900						0.28		

YEAR
2023

State No.

ASSESSMENT ROLL FOR FOX LAKE Dodge COUNTYKEY TO
CODES1.A - RESIDENTIAL
2.B - COMMERCIAL
3.C - MANUFACTURING
4.D - AGRICULTURAL5.E - UNDEVELOPED
5m - AGRICULTURAL FOREST
6.F - PRODUCTIVE FOREST LANDS
7.G - OTHER1. PFC REG. ENTERED BEFORE 1/1/72
2. PFC REG. ENTERED AFTER 12/31/71
3. PFC SPECIAL CLASSIFICATION
4. COUNTY FOREST CROP
5. MFL OPEN ENTERED AFTER 2004
6. MFL CLOSED ENTERED AFTER 2004
7. MFL OPEN ENTERED BEFORE 2005
8. MFL CLOSED ENTERED BEFORE 20051. FEDERAL
2. STATE
3. COUNTY
4. OTHEREXEMPT FROM GEN.
PROPERTY TAX**TOTAL
ACRES
THIS
LINE**

PARCEL NUMBER	SCHOOL DIST.	VOL/PAGE - REG. DEEDS	TOTAL ACRES OF DESC.	ACREAGE & VALUE OF DESCRIPTION SUBJECT TO GENERAL PROPERTY TAX				6. MFL CLOSED ENTERED AFTER 2004 7. MFL OPEN ENTERED BEFORE 2005 8. MFL CLOSED ENTERED BEFORE 2005			EXEMPT FROM GEN. PROPERTY TAX		ACRES THIS LINE
NAME & ADDRESS		SEC. TN. RANGE DESCRIPTION OF PROPERTY	C O D E	ACRES	LAND VALUE	IMPROVEMENT VALUE	TOTAL VALUE	C O D E	ACRES	VALUE	C O D E	ACRES	
018-1313-2222-010 01813132222010 WIPPERTS PROPERTIES LLC W340 S2403 COUNTY ROAD C OCONOMOWOC, WI, 53066	WAUPUN SCHOOL DISTRICT 6216	W10865 BLACKHAWK TR PT GOVT LOT 2 SEC 22 AS DESC IN V305 P572 EX THAT PT DESC IN V721 P43	A	0.27	\$176,700	\$154,900	\$331,600						0.27
018-1313-2222-011 01813132222011 LEONARD D GLICK W10869 BLACKHAWK TR FOX LAKE, WI, 53933	WAUPUN SCHOOL DISTRICT 6216	W10869 BLACKHAWK TR PT NW1/4 NW1/4 SEC 22 COM 391 FT S OF NW COR TH E ALG S LN HWY 375 FT TO BEG TH S 239 FT TO SHORE FOX LAKE TH E 50 FT TH N 239 FT TH W 50 FT TO POB	A	0.30	\$152,300	\$41,300	\$193,600						0.30
018-1313-2222-012 01813132222012 DOUGLAS J GIULI, NICHOLE T GIULI W10873 BLACKHAWK TR FOX LAKE, WI, 53933	WAUPUN SCHOOL DISTRICT 6216	W10873 BLACKHAWK TR PT GOVT LOT 2 SEC 22 AS DESC IN V357 P614 ALSO THAT PT SD GOVT LOT 2 DESC IN V728 P295	A	0.32	\$191,000	\$85,700	\$276,700						0.32
018-1313-2222-013 01813132222013 STEVEN T & SANDRA D PAVEK REVOCABLE TRUST DATED FEBRUARY 24 2014 W10877 BLACKHAWK TR FOX LAKE, WI, 53933	WAUPUN SCHOOL DISTRICT 6216	W10877 BLACKHAWK TR LOT 1 CSM 4798 IN V31 P12 BEING PT GOVT LOT 2 SEC 22	A	0.54	\$239,500	\$103,700	\$343,200						0.54

YEAR
2023

State No.

ASSESSMENT ROLL FOR FOX LAKE Dodge COUNTY

KEY TO
CODES1.A - RESIDENTIAL
2.B - COMMERCIAL
3.C - MANUFACTURING
4.D - AGRICULTURAL5.E - UNDEVELOPED
5m - AGRICULTURAL FOREST
6.F - PRODUCTIVE FOREST LANDS
7.G - OTHER1. PFC REG. ENTERED BEFORE 1/1/72
2. PFC REG. ENTERED AFTER 12/31/71
3. PFC SPECIAL CLASSIFICATION
4. COUNTY FOREST CROP
5. MFL OPEN ENTERED AFTER 2004
6. MFL CLOSED ENTERED AFTER 2004
7. MFL OPEN ENTERED BEFORE 2005
8. MFL CLOSED ENTERED BEFORE 20051. FEDERAL
2. STATE
3. COUNTY
4. OTHEREXEMPT FROM GEN.
PROPERTY TAXTOTAL
ACRES
THIS
LINE

PARCEL NUMBER	SCHOOL DIST.	VOL/PAGE - REG. DEEDS	TOTAL ACRES OF DESC.	ACREAGE & VALUE OF DESCRIPTION SUBJECT TO GENERAL PROPERTY TAX				6. MFL CLOSED ENTERED AFTER 2004 7. MFL OPEN ENTERED BEFORE 2005 8. MFL CLOSED ENTERED BEFORE 2005			EXEMPT FROM GEN. PROPERTY TAX		ACRES THIS LINE
NAME & ADDRESS		SEC. TN. RANGE DESCRIPTION OF PROPERTY	C O D E	ACRES	LAND VALUE	IMPROVEMENT VALUE	TOTAL VALUE	C O D E	ACRES	VALUE	C O D E	ACRES	
018-1313-2222-014 01813132222014 EDMUND F DEZUTEL, NELLIE A DEZUTEL 14073 BARBER GREENE RD SYCAMORE, IL, 60178	WAUPUN SCHOOL DISTRICT 6216	W10883 BLACKHAWK TR PT GOVT LOT 2 SEC 22 COM NW COR SEC 22 TH S 391 FT TO S LN BLACKHAWK TRAIL TH E ALG SD S LN 175 FT TO POB TH S 239 FT TH E 50 FT TH N 239 FT TO SD S LN TH W 50 FT TO POB ALSO PARCEL DESC IN V740 P10 EX V728 P296	A	0.27	\$181,300	\$160,300	\$341,600						0.27
018-1313-2222-015 01813132222015 ROBERT A BUTSCHLE, DANIEL L BUTSCHLE 2830 S 14TH ST MILWAUKEE, WI, 53215	WAUPUN SCHOOL DISTRICT 6216	W10887 BLACKHAWK TR PT GOVT LOT 2 SEC 22 COM NW COR SEC 22 TH S 391 FT TO S LN BLACKHAWK TRAIL TH E ALG SD S LN 125 FT TO POB TH E 50 FT TH S 239 FT TH W 68 FT TH NELY TO POB EX V740 P10	A	0.27	\$139,300	\$136,800	\$276,100						0.27
018-1313-2222-016 01813132222016 WINGERS LIVING TRUST DATED OCTOBER 5 2016 W2043 COUNTY ROAD A RANDOLPH, WI, 53956	WAUPUN SCHOOL DISTRICT 6216	W10893 BLACKHAWK TR PT GOVT LOT 2 IN NW1/4 NW1/4 SEC 22 AS DESC IN V248 P589 EX PARC DESC IN V248 P591	A	0.51	\$200,800	\$203,400	\$404,200						0.51
018-1313-2222-017 01813132222017 NEW MOON PROPERTIES LLC N10896 MAPLE PT FOX LAKE, WI, 53933	WAUPUN SCHOOL DISTRICT 6216	BLACKHAWK TR LOT 1 CSM 6207 IN V42 P38 BEING PT SW1/4 SW1/4 SEC 15 & PT NW1/4 NW1/4 SEC 22	D	3.30	\$1,100	\$0	\$1,100						3.30

YEAR
2023

State No.

ASSESSMENT ROLL FOR FOX LAKE Dodge COUNTY

KEY TO
CODES1.A - RESIDENTIAL
2.B - COMMERCIAL
3.C - MANUFACTURING
4.D - AGRICULTURAL5.E - UNDEVELOPED
5m - AGRICULTURAL FOREST
6.F - PRODUCTIVE FOREST LANDS
7.G - OTHER1. PFC REG. ENTERED BEFORE 1/1/72
2. PFC REG. ENTERED AFTER 12/31/71
3. PFC SPECIAL CLASSIFICATION
4. COUNTY FOREST CROP
5. MFL OPEN ENTERED AFTER 2004
6. MFL CLOSED ENTERED AFTER 2004
7. MFL OPEN ENTERED BEFORE 2005
8. MFL CLOSED ENTERED BEFORE 20051. FEDERAL
2. STATE
3. COUNTY
4. OTHEREXEMPT FROM GEN.
PROPERTY TAXTOTAL
ACRES
THIS
LINE

PARCEL NUMBER	SCHOOL DIST.	VOL/PAGE - REG. DEEDS	TOTAL ACRES OF DESC.	ACREAGE & VALUE OF DESCRIPTION SUBJECT TO GENERAL PROPERTY TAX						6. MFL CLOSED ENTERED AFTER 2004 7. MFL OPEN ENTERED BEFORE 2005 8. MFL CLOSED ENTERED BEFORE 2005			EXEMPT FROM GEN. PROPERTY TAX		ACRES THIS LINE
NAME & ADDRESS	SEC. TN. RANGE DESCRIPTION OF PROPERTY	C O D E	ACRES	LAND VALUE	IMPROVEMENT VALUE	TOTAL VALUE	C O D E	ACRES	VALUE	C O D E	ACRES				
018-1313-2222-018 01813132222018 NEW MOON PROPERTIES LLC N10896 MAPLE PT FOX LAKE, WI, 53933	WAUPUN SCHOOL DISTRICT 6216 BLACKHAWK TR LOT 2 CSM 6207 IN V42 P38 BEING PT SW1/4 SW1/4 SEC 15 & PT NW1/4 NW1/4 SEC 22	D	1.92	\$700	\$0	\$700						1.92			
018-1313-2222-019 01813132222019 NEW MOON PROPERTIES LLC N10896 MAPLE PT FOX LAKE, WI, 53933	WAUPUN SCHOOL DISTRICT 6216 BLACKHAWK TR LOT 3 CSM 6207 IN V42 P38 BEING PT SW1/4 SW1/4 SEC 15 & PT NW1/4 NW1/4 SEC 22	D	1.79	\$600	\$0	\$600						1.79			
018-1313-2222-020 01813132222020 NEW MOON PROPERTIES LLC N10896 MAPLE PT FOX LAKE, WI, 53933	WAUPUN SCHOOL DISTRICT 6216 W10854 BLACKHAWK TR LOT 4 CSM 6207 IN V42 P38 BEING PT SW1/4 SW1/4 SEC 15 & PT NW1/4 NW1/4 SEC 22	D A	1.00 1.00	\$300 \$15,600	\$0 \$50,600	\$300 \$66,200						2.00			
Parcel Total			2.00	\$15,900	\$50,600	\$66,500		0.00	\$0		0.00				
018-1313-2223-000 01813132223000 MICHAEL J RACZYNSKI N10706 HOWARD DR FOX LAKE, WI, 53933	WAUPUN SCHOOL DISTRICT 6216 N10780 DEVIL ISLAND GOVT LOT 2 SEC 22 EX N 20 AC ALSO ALL THAT PT COMMONLY KNOWN AS DEVILS ISLAND IN SE1/4 NE1/4 SEC 21 (BEING ALL LAND ABOVE LOW WATER MARK AS DESC IN V227 P135)	A	36.01	\$38,500	\$50,300	\$88,800						36.01			

YEAR
2023

State No.

ASSESSMENT ROLL FOR FOX LAKE Dodge COUNTYKEY TO
CODES1.A - RESIDENTIAL
2.B - COMMERCIAL
3.C - MANUFACTURING
4.D - AGRICULTURAL5.E - UNDEVELOPED
5m - AGRICULTURAL FOREST
6.F - PRODUCTIVE FOREST LANDS
7.G - OTHER1. PFC REG. ENTERED BEFORE 1/1/72
2. PFC REG. ENTERED AFTER 12/31/71
3. PFC SPECIAL CLASSIFICATION
4. COUNTY FOREST CROP
5. MFL OPEN ENTERED AFTER 2004
6. MFL CLOSED ENTERED AFTER 2004
7. MFL OPEN ENTERED BEFORE 2005
8. MFL CLOSED ENTERED BEFORE 20051. FEDERAL
2. STATE
3. COUNTY
4. OTHEREXEMPT FROM GEN.
PROPERTY TAX**TOTAL
ACRES
THIS
LINE**

PARCEL NUMBER	SCHOOL DIST.	VOL/PAGE - REG. DEEDS	TOTAL ACRES OF DESC.	ACREAGE & VALUE OF DESCRIPTION SUBJECT TO GENERAL PROPERTY TAX					6. MFL CLOSED ENTERED AFTER 2004 7. MFL OPEN ENTERED BEFORE 2005 8. MFL CLOSED ENTERED BEFORE 2005			EXEMPT FROM GEN. PROPERTY TAX		ACRES THIS LINE
NAME & ADDRESS	SEC. TN. RANGE DESCRIPTION OF PROPERTY	C O D E	ACRES	LAND VALUE	IMPROVEMENT VALUE	TOTAL VALUE	C O D E	ACRES	VALUE	C O D E	ACRES			
018-1313-2224-000 01813132224000 MARK A WISSING N10806 MAPLE POINT FOX LAKE, WI, 53933	WAUPUN SCHOOL DISTRICT 6216 0 LOT 8 MAPLE POINT	A	0.21	\$16,100	\$0	\$16,100						0.21		
018-1313-2224-001 01813132224001 DALE & LAUREL HUIZENGA LIVING TRUST DATED APRIL 28 2022 N10802 MAPLE POINT FOX LAKE, WI, 53933	WAUPUN SCHOOL DISTRICT 6216 N10802 MAPLE POINT LOT 9 & E 30 FT OF LOT 10 MAPLE POINT	A	0.33	\$127,800	\$132,000	\$259,800						0.33		
018-1313-2224-002 01813132224002 DALE & LAUREL HUIZENGA LIVING TRUST DATED APRIL 28 2022 N10802 MAPLE POINT FOX LAKE, WI, 53933	WAUPUN SCHOOL DISTRICT 6216 MAPLE POINT LOT 11 & W 30 FT OF LOT 10 MAPLE POINT	A	0.39	\$106,500	\$0	\$106,500						0.39		
018-1313-2224-003 01813132224003 DALE & LAUREL HUIZENGA LIVING TRUST DATED APRIL 28 2022 N10802 MAPLE POINT FOX LAKE, WI, 53933	WAUPUN SCHOOL DISTRICT 6216 MAPLE POINT LOT 12 MAPLE POINT	A	0.27	\$79,200	\$0	\$79,200						0.27		

YEAR
2023

State No.

ASSESSMENT ROLL FOR FOX LAKE Dodge COUNTY

KEY TO
CODES1.A - RESIDENTIAL
2.B - COMMERCIAL
3.C - MANUFACTURING
4.D - AGRICULTURAL5.E - UNDEVELOPED
5m - AGRICULTURAL FOREST
6.F - PRODUCTIVE FOREST LANDS
7.G - OTHER1. PFC REG. ENTERED BEFORE 1/1/72
2. PFC REG. ENTERED AFTER 12/31/71
3. PFC SPECIAL CLASSIFICATION
4. COUNTY FOREST CROP
5. MFL OPEN ENTERED AFTER 2004
6. MFL CLOSED ENTERED AFTER 2004
7. MFL OPEN ENTERED BEFORE 2005
8. MFL CLOSED ENTERED BEFORE 20051. FEDERAL
2. STATE
3. COUNTY
4. OTHEREXEMPT FROM GEN.
PROPERTY TAXTOTAL
ACRES
THIS
LINE

PARCEL NUMBER	SCHOOL DIST.	VOL/PAGE - REG. DEEDS	TOTAL ACRES OF DESC.	ACREAGE & VALUE OF DESCRIPTION SUBJECT TO GENERAL PROPERTY TAX								EXEMPT FROM GEN. PROPERTY TAX		TOTAL ACRES THIS LINE
NAME & ADDRESS	SEC. TN. RANGE DESCRIPTION OF PROPERTY	C O D E	ACRES	LAND VALUE	IMPROVEMENT VALUE	TOTAL VALUE	C O D E	ACRES	VALUE	C O D E	ACRES			
1042 018-1313-2224-004 01813132224004 DALE & LAUREL HUIZENGA LIVING TRUST DATED APRIL 28 2022 N10802 MAPLE POINT FOX LAKE, WI, 53933	WAUPUN SCHOOL DISTRICT 6216 MAPLE POINT LOT 13 MAPLE POINT	A	0.24	\$79,200	\$0	\$79,200								0.24
1043 018-1313-2224-005 01813132224005 W10543 COUNTY ROAD F TOWN OF FOX LAKE PO BOX 124 FOX LAKE, WI, 53933	WAUPUN SCHOOL DISTRICT 6216 N10801 MAPLE POINT LOT 14 PLAT OF MAPLE POINT									X4	0.24			0.25
1044 018-1313-2241-001 01813132241001 CR NEUMAN PROPERTIES LLC PO BOX 413 BEAVER DAM, WI, 53916	WAUPUN SCHOOL DISTRICT 6216 N10603 CHIEF KUNO TR PT GL 3 SEC 22 COM AS DESC IN V521 P404 ALSO THAT PT NE1/4 SE1/4 SEC 22 AS DESC IN V948 P313	A	0.23	\$183,000	\$86,600	\$269,600								0.23
1045 018-1313-2241-002 01813132241002 WILLIAM F FRANK, CHRISTEAN J FRANK N10599 CHIEF KUNO TR FOX LAKE, WI, 53933	WAUPUN SCHOOL DISTRICT 6216 N10599 CHIEF KUNO TR PT E1/2 SE1/4 SEC 22 AS DESC IN V354 P233	A	0.50	\$240,400	\$165,600	\$406,000								0.50

YEAR
2023

State No.

ASSESSMENT ROLL FOR FOX LAKE Dodge COUNTY

KEY TO
CODES1.A - RESIDENTIAL
2.B - COMMERCIAL
3.C - MANUFACTURING
4.D - AGRICULTURAL5.E - UNDEVELOPED
5m - AGRICULTURAL FOREST
6.F - PRODUCTIVE FOREST LANDS
7.G - OTHER1. PFC REG. ENTERED BEFORE 1/1/72
2. PFC REG. ENTERED AFTER 12/31/71
3. PFC SPECIAL CLASSIFICATION
4. COUNTY FOREST CROP
5. MFL OPEN ENTERED AFTER 2004
6. MFL CLOSED ENTERED AFTER 2004
7. MFL OPEN ENTERED BEFORE 2005
8. MFL CLOSED ENTERED BEFORE 20051. FEDERAL
2. STATE
3. COUNTY
4. OTHEREXEMPT FROM GEN.
PROPERTY TAXTOTAL
ACRES
THIS
LINE

PARCEL NUMBER	SCHOOL DIST.	VOL/PAGE - REG. DEEDS	TOTAL ACRES OF DESC.	ACREAGE & VALUE OF DESCRIPTION SUBJECT TO GENERAL PROPERTY TAX								EXEMPT FROM GEN. PROPERTY TAX		TOTAL ACRES THIS LINE
NAME & ADDRESS	SEC. TN. RANGE DESCRIPTION OF PROPERTY	C O D E	ACRES	LAND VALUE	IMPROVEMENT VALUE	TOTAL VALUE	C O D E	ACRES	VALUE	C O D E	ACRES			
1046 018-1313-2241-003 01813132241003 STEVEN A ZOELLICK TRUST, DONNA L ZOELLICK TRUST 407 ASHWOOD DR SCHAUMBERG, IL, 60193	WAUPUN SCHOOL DISTRICT 6216 N10595 CHIEF KUNO TR THAT PT GL 3 SEC 22 AS DESC IN V214 P222	A	0.30	\$141,500	\$158,600	\$300,100								0.30
1047 018-1313-2243-000 01813132243000 TIMOTHY W & SANDRA L MEEKMA JOINT IRREVOCABLE LIVING TRUST DATED JULT 6 2021 N10499 CHIEF KUNO TR FOX LAKE, WI, 53933	WAUPUN SCHOOL DISTRICT 6216 N10499 CHIEF KUNO TR LOT 1 LYNDON DALE PLAT 1 AS DESC IN V348 P52 & V40 P71	A	0.29	\$152,300	\$298,700	\$451,000								0.29
1048 018-1313-2243-002 01813132243002 ROBERT A & GAE K BERGMANN REVOCABLE TRUST DATED APRIL 30 2012 N10505 CHIEF KUNO TR FOX LAKE, WI, 53933	WAUPUN SCHOOL DISTRICT 6216 N10505 CHIEF KUNO TR LOTS 2, 3 & 4 PLAT ONE (1) LYNDONDALE ALSO COM SLY COR LOT 2 TH NELY 150 FT TH SELY ALG EXT OF NELY LN LOT 4 25 FT TH SWLY 150 FT TH NWLY 25 FT TO POB ALSO COM 25 FT SELY OF LOT 2 TH SELY 100 FT TH NELY 150 FT TH NWLY 100 FT TH SWLY 150 FT TO POB ALL AS DESC IN DOC# 1033652	A	0.84	\$252,000	\$164,800	\$416,800								0.84
1049 018-1313-2243-004 01813132243004 MARK C BRIEMAN N10511 CHIEF KUNO TR FOX LAKE, WI, 53933	WAUPUN SCHOOL DISTRICT 6216 N10511 CHIEF KUNO TR LOTS 5 & 6 LYNDON DALE PLAT 1 ALSO THAT PT SW1/4 & SE14 OF SE1/4 SEC 22 AS DESC IN V331 P26 (DESC AS EXHIBIT A & B)	A	0.55	\$241,100	\$399,600	\$640,700								0.55

YEAR
2023

State No.

ASSESSMENT ROLL FOR FOX LAKE Dodge COUNTYKEY TO
CODES1.A - RESIDENTIAL
2.B - COMMERCIAL
3.C - MANUFACTURING
4.D - AGRICULTURAL5.E - UNDEVELOPED
5m - AGRICULTURAL FOREST
6.F - PRODUCTIVE FOREST LANDS
7.G - OTHER1. PFC REG. ENTERED BEFORE 1/1/72
2. PFC REG. ENTERED AFTER 12/31/71
3. PFC SPECIAL CLASSIFICATION
4. COUNTY FOREST CROP
5. MFL OPEN ENTERED AFTER 2004
6. MFL CLOSED ENTERED AFTER 2004
7. MFL OPEN ENTERED BEFORE 2005
8. MFL CLOSED ENTERED BEFORE 20051. FEDERAL
2. STATE
3. COUNTY
4. OTHEREXEMPT FROM GEN.
PROPERTY TAX**TOTAL
ACRES
THIS
LINE**

PARCEL NUMBER	SCHOOL DIST.	VOL/PAGE - REG. DEEDS	TOTAL ACRES OF DESC.	ACREAGE & VALUE OF DESCRIPTION SUBJECT TO GENERAL PROPERTY TAX							6. MFL CLOSED ENTERED AFTER 2004 7. MFL OPEN ENTERED BEFORE 2005 8. MFL CLOSED ENTERED BEFORE 2005		EXEMPT FROM GEN. PROPERTY TAX		ACRES THIS LINE
NAME & ADDRESS	SEC. TN. RANGE DESCRIPTION OF PROPERTY	C O D E	ACRES	LAND VALUE	IMPROVEMENT VALUE	TOTAL VALUE	C O D E	ACRES	VALUE	C O D E	ACRES				
018-1313-2243-005 01813132243005 BLAKE D SIEWERT, MELISSA E SIEWERT 8801 NELSON CROSSING VERONA, WI, 53593	WAUPUN SCHOOL DISTRICT 6216 N10517 CHIEF KUNO TR LOT 7 LYNDON DALE PLAT 1 ALSO THAT PT (KNOWN AS LOT 7 MURPHY'S ADD UNREC PLAT) DESC AS PARC B IN V302 P19 ALSO THAT PT VAC ROW AS DESC IN V302 P21	A	0.28	\$152,300	\$235,000	\$387,300						0.28			
018-1313-2243-006 01813132243006 STEVEN J FELICIJAN, MICHELE E FELICIJAN 124 2ND ST PARDEEVILLE, WI, 53954	WAUPUN SCHOOL DISTRICT 6216 N10521 CHIEF KUNO TR LOT 8 LYNDON DALE PLAT 1 & PT S1/2 SE1/4 ALL AS DESC IN V700 P333	A	0.28	\$152,300	\$310,900	\$463,200						0.28			
018-1313-2243-007 01813132243007 JOSEPH S LUCCA, MARY E LUCCA 154 S POPLAR AVE ELMHURST, IL, 60126	WAUPUN SCHOOL DISTRICT 6216 N10525 CHIEF KUNO TR LOT 9 OF PLAT 1 LYNDON DALE ALSO PT S1/2 SE1/4 SEC 22 COM SE COR SD LOT 9 TH ON A LINE WITH THE NE LN OF SD LOT 9 SE 125 FT TH SW 50 FT TH NW 125 FT TO SW COR LOT 9 TH NE ON NELY LN SD LOT 9 50 FT TO POB	A	0.29	\$152,300	\$228,500	\$380,800						0.29			
018-1313-2243-008 01813132243008 KAREN J ALDERDEN N10483 CHIEF KUNO TR FOX LAKE, WI, 53933	WAUPUN SCHOOL DISTRICT 6216 N10495 CHIEF KUNO TR DOC# 1327902 IN ERROR LOTS 1 & 2 LYNDONDALE PLAT NO 2 ALSO THAT PT GL 3 SEC 22 AS DESC IN V139 P196 EX PARC DESC IN V205 P369 (ALL AS DESC IN V335 P496) (PARC SHOULD LIKELY ALSO INCLUDES LANDS DESC IN V211 P140)	A	0.39	\$152,300	\$263,400	\$415,700						0.39			

YEAR
2023

State No.

ASSESSMENT ROLL FOR FOX LAKE Dodge COUNTYKEY TO
CODES1.A - RESIDENTIAL
2.B - COMMERCIAL
3.C - MANUFACTURING
4.D - AGRICULTURAL5.E - UNDEVELOPED
5m - AGRICULTURAL FOREST
6.F - PRODUCTIVE FOREST LANDS
7.G - OTHER1. PFC REG. ENTERED BEFORE 1/1/72
2. PFC REG. ENTERED AFTER 12/31/71
3. PFC SPECIAL CLASSIFICATION
4. COUNTY FOREST CROP
5. MFL OPEN ENTERED AFTER 2004
6. MFL CLOSED ENTERED AFTER 2004
7. MFL OPEN ENTERED BEFORE 2005
8. MFL CLOSED ENTERED BEFORE 20051. FEDERAL
2. STATE
3. COUNTY
4. OTHEREXEMPT FROM GEN.
PROPERTY TAX**TOTAL
ACRES
THIS
LINE**

PARCEL NUMBER	SCHOOL DIST.	VOL/PAGE - REG. DEEDS	TOTAL ACRES OF DESC.	ACREAGE & VALUE OF DESCRIPTION SUBJECT TO GENERAL PROPERTY TAX				6. MFL CLOSED ENTERED AFTER 2004 7. MFL OPEN ENTERED BEFORE 2005 8. MFL CLOSED ENTERED BEFORE 2005			EXEMPT FROM GEN. PROPERTY TAX		ACRES THIS LINE
NAME & ADDRESS		SEC. TN. RANGE DESCRIPTION OF PROPERTY	C O D E	ACRES	LAND VALUE	IMPROVEMENT VALUE	TOTAL VALUE	C O D E	ACRES	VALUE	C O D E	ACRES	
018-1313-2243-009 01813132243009 ROBERT L NORENBURG N10491 CHIEF KUNO TR FOX LAKE, WI, 53933	WAUPUN SCHOOL DISTRICT 6216	N10491 CHIEF KUNO TR SWLY 40 FT LOT 2 & NELY 10 FT LOT 3 LYNDON DALE PLAT ALSO A 50 FT PARC LYG BTWN NLY & SLY LN OF PT SD LOTS EXT SELY TO RD (NOW ALL AS DESC IN V501 P266 & FORMERLY AS DESC IN V205 P369 & V211 P170)	A	0.30	\$152,300	\$214,000	\$366,300						0.30
018-1313-2244-000 01813132244000 CR NEUMAN PROPERTIES LLC PO BOX 413 BEAVER DAM, WI, 53916	WAUPUN SCHOOL DISTRICT 6216	N10600 CHIEF KUNO TR PT SE1/4 SE1/4 SEC 22 & PT SW1/4 SW1/4 SEC 23 DESC AS PARC 1 IN V418 P569	A	0.51	\$185,800	\$204,800	\$390,600						0.51
018-1313-2244-001 01813132244001 JAMES F CHMIELEWSKI, BEVERLY L CHMIELEWSKI 16300 BAY POINTE BLVD H104 N FORT MEYERS, FL, 33917	WAUPUN SCHOOL DISTRICT 6216	N10598 CHIEF KUNO TR LOT 2 CSM 2620 IN V15 P364 BEING PT GL 3 BEING PT SE1/4 SEC 22	A	0.38	\$152,300	\$351,400	\$503,700						0.38
018-1313-2244-002 01813132244002 JAMES E ALGEO III, WANDA L ALGEO N10594 CHIEF KUNO TR FOX LAKE, WI, 53933	WAUPUN SCHOOL DISTRICT 6216	N10594 CHIEF KUNO TR LOT 1 CSM 2886 IN V17 P45 BEING PT GOVT LOT 3 IN SE1/4 SEC 22	A	0.53	\$198,800	\$647,200	\$846,000						0.53

YEAR
2023

State No.

ASSESSMENT ROLL FOR FOX LAKE Dodge COUNTY

KEY TO
CODES1.A - RESIDENTIAL
2.B - COMMERCIAL
3.C - MANUFACTURING
4.D - AGRICULTURAL5.E - UNDEVELOPED
5m - AGRICULTURAL FOREST
6.F - PRODUCTIVE FOREST LANDS
7.G - OTHER1. PFC REG. ENTERED BEFORE 1/1/72
2. PFC REG. ENTERED AFTER 12/31/71
3. PFC SPECIAL CLASSIFICATION
4. COUNTY FOREST CROP
5. MFL OPEN ENTERED AFTER 2004
6. MFL CLOSED ENTERED AFTER 2004
7. MFL OPEN ENTERED BEFORE 2005
8. MFL CLOSED ENTERED BEFORE 20051. FEDERAL
2. STATE
3. COUNTY
4. OTHEREXEMPT FROM GEN.
PROPERTY TAXTOTAL
ACRES
THIS
LINE

PARCEL NUMBER	SCHOOL DIST.	VOL/PAGE - REG. DEEDS	TOTAL ACRES OF DESC.	ACREAGE & VALUE OF DESCRIPTION SUBJECT TO GENERAL PROPERTY TAX								EXEMPT FROM GEN. PROPERTY TAX		TOTAL ACRES THIS LINE
NAME & ADDRESS	SEC. TN. RANGE DESCRIPTION OF PROPERTY	C O D E	ACRES	LAND VALUE	IMPROVEMENT VALUE	TOTAL VALUE	C O D E	ACRES	VALUE	C O D E	ACRES			
1058 018-1313-2244-003 01813132244003 BECKMANN REVOCABLE TRUST DATED JULY 13 2017 8806 NELSON CROSSING VERONA, WI, 53593	WAUPUN SCHOOL DISTRICT 6216 N10590 CHIEF KUNO TR PT GL 3 & PT SE1/4 SE1/4 SEC 22 AS DESC IN V541 P899 EX PARC DESC IN V727 P849	A	0.67	\$204,300	\$518,900	\$723,200								0.67
1059 018-1313-2244-004 01813132244004 BERNARD A CHLYSTA, MARGARET K CHLYSTA 339 WEBSTER ELMHURST, IL, 60126	WAUPUN SCHOOL DISTRICT 6216 N10584 CHIEF KUNO TR THAT PT GL 3 AS DESC IN V369 P392 (SUBJECT TO MISC V38 P297)	A	0.62	\$184,200	\$119,200	\$303,400								0.62
1060 018-1313-2244-005 01813132244005 JAMES K MARYANSKI, MARILU MARYANSKI 1720 LARCH DR MOUNT PROSPECT, IL, 60056	WAUPUN SCHOOL DISTRICT 6216 N10576 CHIEF KUNO TR PT SE1/4 SE1/4 SEC 22 AS DESC IN V1066 P900	A	0.67	\$192,900	\$69,400	\$262,300								0.67
1061 018-1313-2244-006 01813132244006 JAMES J & KATHLEEN B GAULT FAMILY TRUST DATED MAY 7 1996 W2085 ADAMS RD NEOSHO, WI, 53059	WAUPUN SCHOOL DISTRICT 6216 N10572 CHIEF KUNO TR LOT 1 CSM IN V4 P212 BEING PT SE1/4 SE1/4 SEC 22	A	0.86	\$222,000	\$295,500	\$517,500								0.86

YEAR
2023

State No.

ASSESSMENT ROLL FOR FOX LAKE Dodge COUNTY

KEY TO
CODES1.A - RESIDENTIAL
2.B - COMMERCIAL
3.C - MANUFACTURING
4.D - AGRICULTURAL5.E - UNDEVELOPED
5m - AGRICULTURAL FOREST
6.F - PRODUCTIVE FOREST LANDS
7.G - OTHER1. PFC REG. ENTERED BEFORE 1/1/72
2. PFC REG. ENTERED AFTER 12/31/71
3. PFC SPECIAL CLASSIFICATION
4. COUNTY FOREST CROP
5. MFL OPEN ENTERED AFTER 2004
6. MFL CLOSED ENTERED AFTER 2004
7. MFL OPEN ENTERED BEFORE 2005
8. MFL CLOSED ENTERED BEFORE 20051. FEDERAL
2. STATE
3. COUNTY
4. OTHEREXEMPT FROM GEN.
PROPERTY TAXTOTAL
ACRES
THIS
LINE

PARCEL NUMBER	SCHOOL DIST.	VOL/PAGE - REG. DEEDS	TOTAL ACRES OF DESC.	ACREAGE & VALUE OF DESCRIPTION SUBJECT TO GENERAL PROPERTY TAX								EXEMPT FROM GEN. PROPERTY TAX		TOTAL ACRES THIS LINE
NAME & ADDRESS	SEC. TN. RANGE DESCRIPTION OF PROPERTY	C O D E	ACRES	LAND VALUE	IMPROVEMENT VALUE	TOTAL VALUE	C O D E	ACRES	VALUE	C O D E	ACRES			
1062 018-1313-2244-007 01813132244007 ANDREW EDWARD GRABOWSKI, ANNE GRABOWSKI 3044 N KOLMAR AVE CHICAGO, IL, 60641	WAUPUN SCHOOL DISTRICT 6216 N10570 CHIEF KUNO TR LOT 2 CSM IN V4 P212 BEING PT SE1/4 SE1/4 SEC 22	A	0.86	\$215,700	\$149,000	\$364,700								0.86
1063 018-1313-2244-008 01813132244008 GEORGE J ROZANSKI, GERALDINE ROZANSKI N10560 CHIEF KUNO TR FOX LAKE, WI, 53933	WAUPUN SCHOOL DISTRICT 6216 N10560 CHIEF KUNO TR LOT 3 CSM V4 P212 BEING PT SE1/4 SE1/4 SEC 22	A	0.86	\$215,700	\$217,400	\$433,100								0.86
1064 018-1313-2244-009 01813132244009 DAVID E WOODWARD, JULIE A WOODWARD N10554 CHIEF KUNO TR FOX LAKE, WI, 53933	WAUPUN SCHOOL DISTRICT 6216 N10554 CHIEF KUNO TR LOT 4 CSM V4 P212 BEING PT SE1/4 SE1/4 SEC 22	A	0.84	\$213,600	\$130,000	\$343,600								0.84
1065 018-1313-2244-010 01813132244010 MICHAEL A BAUM TRUST DATED FEBRUARY 17 2020 N10548 CHIEF KUNO TR FOX LAKE, WI, 53933	WAUPUN SCHOOL DISTRICT 6216 N10548 CHIEF KUNO TR PT SE1/4 SE1/4 SEC 22 AS DESC IN V396 P88 & V396 P89	A	0.98	\$229,000	\$195,300	\$424,300								0.98

YEAR
2023

State No.

ASSESSMENT ROLL FOR FOX LAKE Dodge COUNTY

KEY TO
CODES1.A - RESIDENTIAL
2.B - COMMERCIAL
3.C - MANUFACTURING
4.D - AGRICULTURAL5.E - UNDEVELOPED
5m - AGRICULTURAL FOREST
6.F - PRODUCTIVE FOREST LANDS
7.G - OTHER1. PFC REG. ENTERED BEFORE 1/1/72
2. PFC REG. ENTERED AFTER 12/31/71
3. PFC SPECIAL CLASSIFICATION
4. COUNTY FOREST CROP
5. MFL OPEN ENTERED AFTER 2004
6. MFL CLOSED ENTERED AFTER 2004
7. MFL OPEN ENTERED BEFORE 2005
8. MFL CLOSED ENTERED BEFORE 20051. FEDERAL
2. STATE
3. COUNTY
4. OTHEREXEMPT FROM GEN.
PROPERTY TAXTOTAL
ACRES
THIS
LINE

PARCEL NUMBER	SCHOOL DIST.	VOL/PAGE - REG. DEEDS	TOTAL ACRES OF DESC.	ACREAGE & VALUE OF DESCRIPTION SUBJECT TO GENERAL PROPERTY TAX								EXEMPT FROM GEN. PROPERTY TAX		TOTAL ACRES THIS LINE
NAME & ADDRESS	SEC. TN. RANGE DESCRIPTION OF PROPERTY	C O D E	ACRES	LAND VALUE	IMPROVEMENT VALUE	TOTAL VALUE	C O D E	ACRES	VALUE	C O D E	ACRES			
1066 018-1313-2244-011 01813132244011 TRAVIS M FEUCHT, BECKY L FEUCHT W2815 ELM RD MAYVILLE, WI, 53050	WAUPUN SCHOOL DISTRICT 6216 N10546 CHIEF KUNO TR SWLY 50 FT OF NELY 160 FT OF THAT PT GL 3 IN SE1/4 SE1/4 SEC 22 AS DESC IN V330 P650	A	0.45	\$154,800	\$132,000	\$286,800								0.45
1067 018-1313-2244-012 01813132244012 JUDY A FALTER N10542 CHIEF KUNO TR FOX LAKE, WI, 53933	WAUPUN SCHOOL DISTRICT 6216 N10542 CHIEF KUNO TR THAT PT GL 3 SEC 22 AS DESC IN V333 P665	A	0.45	\$154,800	\$155,800	\$310,600								0.45
1068 018-1313-2244-013 01813132244013 DORIS M ROTTMANN N10538 CHIEF KUNO TRL FOX LAKE, WI, 53933	WAUPUN SCHOOL DISTRICT 6216 N10538 CHIEF KUNO TR THAT PT GL 3 AS DESC IN V358 P224	A	0.45	\$152,300	\$120,700	\$273,000								0.45
1069 018-1313-2244-014 01813132244014 JOHN A BRAZIL, PAULETTE A BRAZIL N10534 CHIEF KUNO TR FOX LAKE, WI, 53933	WAUPUN SCHOOL DISTRICT 6216 N10534 CHIEF KUNO TR PT GL 3 SEC 22 AS DESC IN V360 P23	A	1.58	\$243,200	\$374,500	\$617,700								1.58

YEAR
2023

State No.

ASSESSMENT ROLL FOR FOX LAKE Dodge COUNTYKEY TO
CODES1.A - RESIDENTIAL
2.B - COMMERCIAL
3.C - MANUFACTURING
4.D - AGRICULTURAL5.E - UNDEVELOPED
5m - AGRICULTURAL FOREST
6.F - PRODUCTIVE FOREST LANDS
7.G - OTHER1. PFC REG. ENTERED BEFORE 1/1/72
2. PFC REG. ENTERED AFTER 12/31/71
3. PFC SPECIAL CLASSIFICATION
4. COUNTY FOREST CROP
5. MFL OPEN ENTERED AFTER 2004
6. MFL CLOSED ENTERED AFTER 2004
7. MFL OPEN ENTERED BEFORE 2005
8. MFL CLOSED ENTERED BEFORE 20051. FEDERAL
2. STATE
3. COUNTY
4. OTHEREXEMPT FROM GEN.
PROPERTY TAX**TOTAL
ACRES
THIS
LINE**

PARCEL NUMBER	SCHOOL DIST.	VOL/PAGE - REG. DEEDS	TOTAL ACRES OF DESC.	ACREAGE & VALUE OF DESCRIPTION SUBJECT TO GENERAL PROPERTY TAX					6. MFL CLOSED ENTERED AFTER 2004 7. MFL OPEN ENTERED BEFORE 2005 8. MFL CLOSED ENTERED BEFORE 2005			EXEMPT FROM GEN. PROPERTY TAX		ACRES THIS LINE
NAME & ADDRESS		SEC. TN. RANGE DESCRIPTION OF PROPERTY	C O D E	ACRES	LAND VALUE	IMPROVEMENT VALUE	TOTAL VALUE	C O D E	ACRES	VALUE	C O D E	ACRES		
018-1313-2244-015 01813132244015 WAUPUN SCHOOL DISTRICT 6216 DENNIS M & NANETTE M BREIDENBACH TRUST DATED FEBRUARY 24 1993 N10528 CHIEF KUNO TR FOX LAKE, WI, 53933		N10528 CHIEF KUNO TR PT GOVT LOT 3 SEC 22 & PT GOVT LOT 5 SEC 27 AS DESC IN V338 P642	A	0.73	\$197,000	\$329,800	\$526,800						0.73	
018-1313-2244-016 01813132244016 WAUPUN SCHOOL DISTRICT 6216 KENNETH L OOSTERHOUSE N10524 CHIEF KUNO TR FOX LAKE, WI, 53933		N10524 CHIEF KUNO TR PT GOVT LOT 3 SEC 22 & GOVT LOT 5 SEC 27 COM COR OF PLAT #1 & #2 OF LYNDONDALE TH S 50DEG 56MIN E 175 FT TO SE LN OF CHIEF KUNO TRAIL TH N 41DEG E 399.47 FT TO POB TH N 41DEG E 50.25 FT TH S 43DEG 19MIN E 514.02 FT M/L TH SWLY 65 FT M/L TH N 43DEG 19MIN W 552.15 FT M/L TO POB	A	0.54	\$178,600	\$174,400	\$353,000						0.54	
018-1313-2244-017 01813132244017 WAUPUN SCHOOL DISTRICT 6216 JAMES AND MARGARET HORTON REVOCABLE TRUST DATED 05/14/2021 N10520 CHIEF KUNO TR FOX LAKE, WI, 53933		N10520 CHIEF KUNO TR PT OF GL 3 IN SE1/4 SE1/4 SEC 22 & GL 5 IN NE1/4 NE1/4 SEC 27 COM SE COR LYNDON DALE PLAT 1 TH S 50DEG 56MIN E 175 FT TH N 41DEG E ALG SELY LN CHIEF KUNO TRAIL 278.88 FT TO POB TH N 41DEG E ALG SD SELY LN 120.59 FT TH S 43DEG 19MIN E 552.15 FT TO FOX LAKE TH SWLY ALG SHORE 140 FT M/L TH N 43DEG 19MIN W 510.47 FT TO POB	A	1.60	\$224,100	\$382,100	\$606,200						1.60	
018-1313-2244-018 01813132244018 WAUPUN SCHOOL DISTRICT 6216 JULIE M CHAPMAN N10512 CHIEF KUNO TR FOX LAKE, WI, 53933		N10512 CHIEF KUNO TR LOT 1 CSM 3115 IN V18 P149 BEING PT GOVT LOT 3 SEC 22 & PT GOVT LOT 5 SEC 27	A	0.68	\$152,300	\$451,800	\$604,100						0.68	

YEAR
2023

State No.

ASSESSMENT ROLL FOR FOX LAKE Dodge COUNTY

KEY TO
CODES1.A - RESIDENTIAL
2.B - COMMERCIAL
3.C - MANUFACTURING
4.D - AGRICULTURAL5.E - UNDEVELOPED
5m - AGRICULTURAL FOREST
6.F - PRODUCTIVE FOREST LANDS
7.G - OTHER1. PFC REG. ENTERED BEFORE 1/1/72
2. PFC REG. ENTERED AFTER 12/31/71
3. PFC SPECIAL CLASSIFICATION
4. COUNTY FOREST CROP
5. MFL OPEN ENTERED AFTER 2004
6. MFL CLOSED ENTERED AFTER 2004
7. MFL OPEN ENTERED BEFORE 2005
8. MFL CLOSED ENTERED BEFORE 20051. FEDERAL
2. STATE
3. COUNTY
4. OTHEREXEMPT FROM GEN.
PROPERTY TAXTOTAL
ACRES
THIS
LINE

PARCEL NUMBER	SCHOOL DIST.	VOL/PAGE - REG. DEEDS	TOTAL ACRES OF DESC.	ACREAGE & VALUE OF DESCRIPTION SUBJECT TO GENERAL PROPERTY TAX								EXEMPT FROM GEN. PROPERTY TAX		TOTAL ACRES THIS LINE
NAME & ADDRESS	SEC. TN. RANGE DESCRIPTION OF PROPERTY	C O D E	ACRES	LAND VALUE	IMPROVEMENT VALUE	TOTAL VALUE	C O D E	ACRES	VALUE	C O D E	ACRES			
1074 018-1313-2244-019 01813132244019 HARRY A & BEVERLY J JACOBSON REVOCABLE TRUST OF 2011 DATED MAY 3 2011 PO BOX 47 BROWNSVILLE, WI, 53006	WAUPUN SCHOOL DISTRICT 6216 N10587 CHIEF KUNO TR PT E1/2 SE1/4 SEC 22 AS DESC IN V249 P279 & V259 P390	A	0.65	\$239,500	\$221,700	\$461,200								0.65
1075 018-1313-2244-020 01813132244020 ALLEN C ELGER, JACQUELINE M ELGER N98W21450 PARKER DR MUSKEGO, WI, 53150	WAUPUN SCHOOL DISTRICT 6216 N10527 CHIEF KUNO TR LOT 10 LYNDON DALE PLAT 1 & PT S1/2 SE1/4 BEING STRIP OF LAND 25 FT IN WIDTH LYG ALG SE LN OF SD LOT BEING FORMER ROW DISCONTINUED ALSO PARC 50 FT WIDE & 100 FT DEEP LYG DIRECTLY ACROSS SD FORMER ROW & OPPOSITE & // TO SD LOT 10	A	0.29	\$152,300	\$226,700	\$379,000								0.29
1076 018-1313-2244-021 01813132244021 MICHAEL J ROESSLER, JANET L ROESSLER 3027 ALLIES LN CROSS PLAINS, WI, 53528	WAUPUN SCHOOL DISTRICT 6216 N10531 CHIEF KUNO TR LOT 11 LYNDON DALE PLAT 1 ALSO PT S1/2 SE1/4 SEC 22 BEING A PARC OF LAND 25 FT WIDE LYG ALG SE LN OF SD LOT 11 & BEING A FORMER ROW (SD FORMER ROW HAS REVERTED TO ABUTTING LOT 11 PER V40 P71) ALSO PARC 50 FT WIDE BY 100 FT DEEP LYG DIRECTLY ACROSS SD FORMER ROW & BEING OPPOSITE & // WITH SD LOT 11 AS DESC IN V224 P565 & V40 P71	A	0.30	\$152,300	\$98,300	\$250,600								0.30
1077 018-1313-2244-022 01813132244022 KARI A SWICK 555 FRANKLIN RD TIPTON, IA, 52772	WAUPUN SCHOOL DISTRICT 6216 N10533 CHIEF KUNO TR LOT 12 LYNDON DALE PLAT 1 ALSO COM SE COR LOT 12 TH SELY 125 FT TO RD TH SWLY 50 FT TH NWLY 125 FT TO SW COR LOT 12 TH NELY 50 FT TO POB AS DESC IN V335 P298 & V40 P71	A	0.30	\$152,300	\$232,700	\$385,000								0.30

YEAR
2023

State No.

ASSESSMENT ROLL FOR FOX LAKE Dodge COUNTYKEY TO
CODES1.A - RESIDENTIAL
2.B - COMMERCIAL
3.C - MANUFACTURING
4.D - AGRICULTURAL5.E - UNDEVELOPED
5m - AGRICULTURAL FOREST
6.F - PRODUCTIVE FOREST LANDS
7.G - OTHER1. PFC REG. ENTERED BEFORE 1/1/72
2. PFC REG. ENTERED AFTER 12/31/71
3. PFC SPECIAL CLASSIFICATION
4. COUNTY FOREST CROP
5. MFL OPEN ENTERED AFTER 2004
6. MFL CLOSED ENTERED AFTER 2004
7. MFL OPEN ENTERED BEFORE 2005
8. MFL CLOSED ENTERED BEFORE 20051. FEDERAL
2. STATE
3. COUNTY
4. OTHEREXEMPT FROM GEN.
PROPERTY TAX**TOTAL
ACRES
THIS
LINE**

PARCEL NUMBER	SCHOOL DIST.	VOL/PAGE - REG. DEEDS	TOTAL ACRES OF DESC.	ACREAGE & VALUE OF DESCRIPTION SUBJECT TO GENERAL PROPERTY TAX				6. MFL CLOSED ENTERED AFTER 2004 7. MFL OPEN ENTERED BEFORE 2005 8. MFL CLOSED ENTERED BEFORE 2005			EXEMPT FROM GEN. PROPERTY TAX		ACRES THIS LINE
NAME & ADDRESS		SEC. TN. RANGE DESCRIPTION OF PROPERTY	C O D E	ACRES	LAND VALUE	IMPROVEMENT VALUE	TOTAL VALUE	C O D E	ACRES	VALUE	C O D E	ACRES	
018-1313-2244-023 01813132244023 RICHARD J REED, LYNN M REED W8731 EAGLE RD BEAVER DAM, WI, 53916	WAUPUN SCHOOL DISTRICT 6216	N10535 CHIEF KUNO TR LOTS 13 & 14 LYNDON DALE PLAT 1 ALSO PT S1/2 SE1/4 SEC 22 BEING A PARC OF LAND 25 FT WIDE LYG ALG SE LN OF SD LOTS 13 & 14 & BEING FORMER ROW (SD FORMER ROW HAS REVERTED TO ABUTTING LOT 13 & 14 PER V40 P71) ALSO 2 PARCS OF LAND EACH BEING 50 FT WIDE BY 100 FT DEEP & LYG ACROSS THE ROW FROM LOTS 13 & 14 & BEING OPPOSITE & // WITH SD LOTS 13 & 14	A	0.63	\$215,700	\$236,600	\$452,300						0.63
018-1313-2244-024 01813132244024 JAMES L ZENZ REVOCABLE TRUST DATED JANUARY 24 2018, LINDA K ZENZ REVOCABLE TRUST DATED JANUARY 24 2018 218 SALEM DR DEKALB, IL, 60115	WAUPUN SCHOOL DISTRICT 6216	N10539 CHIEF KUNO TR LOT 15 LYNDON DALE PLAT 1 ALSO COM SE COR LOT 15 TH SELY 125 FT TO RD TH SWLY 50 FT TH NWLY 125 FT TO SW COR LOT 15 TH NELY 50 FT TO POB AS DESC IN V233 P50 & V40 P71	A	0.32	\$152,300	\$455,400	\$607,700						0.32
018-1313-2244-025 01813132244025 JAMES L ZENZ REVOCABLE TRUST DATED JANUARY 24 2018, LINDA K ZENZ REVOCABLE TRUST DATED JANUARY 24 2018 218 SALEM DR DEKALB, IL, 60115	WAUPUN SCHOOL DISTRICT 6216	CHIEF KUNO TR LOT 16 LYNDON DALE PLAT 1 ALSO COM SE COR LOT 16 TH SELY 125 FT TO RD TH SWLY 50 FT TH NWLY 125 FT TO SW COR LOT 16 TH NELY 50 FT TO POB AS DESC IN V233 P50 & V40 P71	A	0.32	\$62,400	\$0	\$62,400						0.32

YEAR 2023	State No.
--------------	-----------

ASSESSMENT ROLL FOR FOX LAKE Dodge COUNTY

KEY TO
CODES

1.A - RESIDENTIAL
2.B - COMMERCIAL
3.C - MANUFACTURING
4.D - AGRICULTURAL

5.E - UNDEVELOPED
5m - AGRICULTURAL FOREST
6.F - PRODUCTIVE FOREST LANDS
7.G - OTHER

1. PFC REG. ENTERED BEFORE 1/1/72
2. PFC REG. ENTERED AFTER 12/31/71
3. PFC SPECIAL CLASSIFICATION
4. COUNTY FOREST CROP
5. MFL OPEN ENTERED AFTER 2004
6. MFL CLOSED ENTERED AFTER 2004
7. MFL OPEN ENTERED BEFORE 2005
8. MFL CLOSED ENTERED BEFORE 2005

1. FEDERAL
2. STATE
3. COUNTY
4. OTHER

EXEMPT FROM GEN.
PROPERTY TAX

TOTAL
ACRES
THIS
LINE

PARCEL NUMBER	SCHOOL DIST.	VOL/PAGE - REG. DEEDS	TOTAL ACRES OF DESC.	ACREAGE & VALUE OF DESCRIPTION SUBJECT TO GENERAL PROPERTY TAX				6. MFL CLOSED ENTERED AFTER 2004 7. MFL OPEN ENTERED BEFORE 2005 8. MFL CLOSED ENTERED BEFORE 2005			EXEMPT FROM GEN. PROPERTY TAX		ACRES THIS LINE
NAME & ADDRESS		SEC. TN. RANGE DESCRIPTION OF PROPERTY	C O D E	ACRES	LAND VALUE	IMPROVEMENT VALUE	TOTAL VALUE	C O D E	ACRES	VALUE	C O D E	ACRES	
018-1313-2244-026 01813132244026 KENNETH V OSTERMANN, MARY FRANCES OSTERMANN W10260 COUNTY ROAD S BEAVER DAM, WI, 53916	WAUPUN SCHOOL DISTRICT 6216	N10545 CHIEF KUNO TR LOT 17 PLAT 1 OF LYNDON DALE ALSO COM AT A POINT 25 FT SELY OF SE COR OF LOT 17 TH SELY 100 FT TH NELY 50 FT TH NWLY 100 FT TH SWLY 50 FT TO POB ALSO THAT PT OF VAC RD LYG BETW ABOVE DESC LOTS AS DESC IN V40 P71	A	0.31	\$152,300	\$264,200	\$416,500						0.31
018-1313-2244-027 01813132244027 SUZANNE D STENGEL TRUST DATED MARCH 23 1998 N10549 CHIEF KUNO TR FOX LAKE, WI, 53933	WAUPUN SCHOOL DISTRICT 6216	N10549 CHIEF KUNO TR LOT 18 LYNDON DALE PLAT 1 ALSO COM SE COR LOT 18 TH SELY 125 FT TO RD TH SWLY 50 FT TH NWLY 125 FT TO SW COR LOT 18 TH NELY 50 FT TO POB AS DESC IN V334 P222 & V40 P71	A	0.30	\$152,300	\$154,100	\$306,400						0.30
018-1313-2244-028 01813132244028 LARRY E STANGER, SHARON L STANGER 445 DANE ST WOODSTOCK, IL, 60098	WAUPUN SCHOOL DISTRICT 6216	N10551 CHIEF KUNO TR LOT 19 LYNDON DALE PLAT 1 ALSO COM SE COR LOT 19 TH SELY 125 FT TO RD. TH SWLY 50 FT TH NWLY 125 FT TO SW COR LOT 19 TH NELY 50 FT TO POB AS DESC IN V220 P587 & V40 P71	A	0.28	\$152,300	\$158,600	\$310,900						0.28
018-1313-2244-029 01813132244029 FAITH TRUST 433 WHITE OAK LN LAKE BARRINGTON, IL, 60010	WAUPUN SCHOOL DISTRICT 6216	N10557 CHIEF KUNO TR LOT 20 LYNDON DALE PLAT 1 & LOT 1 LYNDON DALE PLAT 3 & ALSO COM SE COR LOT 1 TH S 26DEG 5MIN E 124.86 FT TO RD. TH S 65DEG 42MIN W 46.62 FT TH S 56DEG 30MIN W 38 FT TH N 33DEG 23MIN 15SEC W 231 FT TO SHORE & NW COR LOT 20 TH NELY ALG SHORE 118 FT M/L TO NE COR LOT 1 TH S 26DEG 5MIN E 109 FT M/L TO SE COR LOT 1 & POB	A	0.51	\$236,200	\$164,500	\$400,700						0.51

YEAR
2023

State No.

ASSESSMENT ROLL FOR FOX LAKE Dodge COUNTYKEY TO
CODES1.A - RESIDENTIAL
2.B - COMMERCIAL
3.C - MANUFACTURING
4.D - AGRICULTURAL5.E - UNDEVELOPED
5m - AGRICULTURAL FOREST
6.F - PRODUCTIVE FOREST LANDS
7.G - OTHER1. PFC REG. ENTERED BEFORE 1/1/72
2. PFC REG. ENTERED AFTER 12/31/71
3. PFC SPECIAL CLASSIFICATION
4. COUNTY FOREST CROP
5. MFL OPEN ENTERED AFTER 2004
6. MFL CLOSED ENTERED AFTER 2004
7. MFL OPEN ENTERED BEFORE 2005
8. MFL CLOSED ENTERED BEFORE 20051. FEDERAL
2. STATE
3. COUNTY
4. OTHEREXEMPT FROM GEN.
PROPERTY TAX**TOTAL
ACRES
THIS
LINE**

PARCEL NUMBER	SCHOOL DIST.	VOL/PAGE - REG. DEEDS	TOTAL ACRES OF DESC.	ACREAGE & VALUE OF DESCRIPTION SUBJECT TO GENERAL PROPERTY TAX								EXEMPT FROM GEN. PROPERTY TAX		TOTAL ACRES THIS LINE
NAME & ADDRESS	SEC. TN. RANGE DESCRIPTION OF PROPERTY	C O D E	ACRES	LAND VALUE	IMPROVEMENT VALUE	TOTAL VALUE	C O D E	ACRES	VALUE	C O D E	ACRES			
1085 018-1313-2244-030 01813132244030 JACQUELYN L QUIRK, BARBARA A TSORIS 1288 NORTHVIEW DR OCONOMOWOC, WI, 53066	WAUPUN SCHOOL DISTRICT 6216	N10559 CHIEF KUNO TR LOT 2 & SLY 38 FT LOT 3 LYNDON DALE PLAT 3 ALSO COM SW COR LOT 2 TH SELY 125 FT TO RD. TH NELY 50 FT TH NWLY 125 FT TO A PT 38 FT NELY OF SW COR LOT 3 TH SWLY 50 FT TO POB AS DESC IN V194 P238 & V40 P71	A	0.26	\$152,300	\$138,000	\$290,300							0.26
1086 018-1313-2244-031 01813132244031 STEVEN J EISENGA, TAMI L EISENGA N10561 CHIEF KUNO TR FOX LAKE, WI, 53933	WAUPUN SCHOOL DISTRICT 6216	N10561 CHIEF KUNO TR NLY 12 FT LOT 3 & ALL OF LOT 4 EX NELY 6 FT LYNDON DALE PLAT 3 ALSO COM 6 FT SWLY OF NELY COR OF LOT 4 TH SWLY 56 FT TH SELY 125 FT TH NELY 56 FT TH NWLY 125 FT TO POB (INCLUDES VAC ST IN V40 P71)	A	0.30	\$167,000	\$317,500	\$484,500							0.30
1087 018-1313-2244-032 01813132244032 RICHARD E & JOANN M WATTERS LIVING TRUST DATED NOVEMBER 21 2008 N10563 CHIEF KUNO TR FOX LAKE, WI, 53933	WAUPUN SCHOOL DISTRICT 6216	N10563 CHIEF KUNO TR LOT 5 & NLY 6 FT LOT 4 PLAT 3 LYNDON DALE ALSO COM SE COR LOT 5 TH SELY 125 FT TO RD TH SWLY 56 FT TH NWLY 125 FT TO A PT 6 FT SWLY OF SW COR LOT 5 TH NELY 56 FT TO POB AS DESC IN V248 P535 & V40 P71	A	0.31	\$167,000	\$257,600	\$424,600							0.31
1088 018-1313-2244-033 01813132244033 WILLIAM E MAIER REVOCABLE LIVING TRUST DATED AUGUST 16 2022, KRISTINE S HANSBERRY REVOCABLE LIVING TRUST DATED AUGUST 16 2022 N10567 CHIEF KUNO TRL FOX LAKE, WI, 53933	WAUPUN SCHOOL DISTRICT 6216	N10567 CHIEF KUNO TR LOT 6 LYNDON DALE PLAT 3 ALSO COM SW COR LOT 6 TH SELY 125 FT TH NELY 50 FT TH NWLY 125 FT TH SWLY 50 FT TO POB (BEING PT VAC RD PER V40 P71 & PT SE1/4 SE1/4 SEC 22) ALSO PT LOT 7 SD PLAT, PT SE1/4 SE1/4 SEC 22, & PT VAC RD AS DESC IN V306 P101	A	0.30	\$164,800	\$140,800	\$305,600							0.30

YEAR
2023

State No.

ASSESSMENT ROLL FOR FOX LAKE Dodge COUNTY

KEY TO
CODES1.A - RESIDENTIAL
2.B - COMMERCIAL
3.C - MANUFACTURING
4.D - AGRICULTURAL5.E - UNDEVELOPED
5m - AGRICULTURAL FOREST
6.F - PRODUCTIVE FOREST LANDS
7.G - OTHER1. PFC REG. ENTERED BEFORE 1/1/72
2. PFC REG. ENTERED AFTER 12/31/71
3. PFC SPECIAL CLASSIFICATION
4. COUNTY FOREST CROP
5. MFL OPEN ENTERED AFTER 2004
6. MFL CLOSED ENTERED AFTER 2004
7. MFL OPEN ENTERED BEFORE 2005
8. MFL CLOSED ENTERED BEFORE 20051. FEDERAL
2. STATE
3. COUNTY
4. OTHEREXEMPT FROM GEN.
PROPERTY TAXTOTAL
ACRES
THIS
LINE

PARCEL NUMBER		SCHOOL DIST.	VOL/PAGE - REG. DEEDS	TOTAL ACRES OF DESC.	ACREAGE & VALUE OF DESCRIPTION SUBJECT TO GENERAL PROPERTY TAX							EXEMPT FROM GEN. PROPERTY TAX		ACRES THIS LINE
NAME & ADDRESS		SEC. TN. RANGE DESCRIPTION OF PROPERTY		C O D E	ACRES	LAND VALUE	IMPROVEMENT VALUE	TOTAL VALUE	C O D E	ACRES	VALUE	C O D E	ACRES	
018-1313-2244-034 01813132244034 DNV LLC N10575 CHIEF KUNO TR FOX LAKE, WI, 53933		WAUPUN SCHOOL DISTRICT 6216 N10575 CHIEF KUNO TR LOT 1 CSM 4069 IN V25 P123 BEING LOT 8 & PT LOTS 7 & 9 LYNDON DALE PLAT 3 & PT GL 3 SEC 22		A	0.77	\$149,800	\$518,100	\$667,900						0.77
018-1313-2244-035 01813132244035 VICKI L MATHEYS N10575 CHIEF KUNO TR FOX LAKE, WI, 53933		WAUPUN SCHOOL DISTRICT 6216 N10579 CHIEF KUNO TR LOT 2 CSM 4069 IN V25 P123 BEING LOT 10 & PT LOT 9 LYNDON DALE PLAT 3 & PT GL 3 SEC 22		A	0.31	\$147,400	\$168,600	\$316,000						0.31
018-1313-2244-036 01813132244036 VICKI L MATHEYS N10575 CHIEF KUNO TR FOX LAKE, WI, 53933		WAUPUN SCHOOL DISTRICT 6216 N10581 CHIEF KUNO TR LOT 11 LYNDON DALE PLAT 3 & PT E1/2 SE1/4 SEC 22 AS DESC IN V238 P401		A	0.54	\$211,500	\$0	\$211,500						0.54
018-1313-2312-000 01813132312000 WILLIAM LORENZ, MARY MAROTZ 715 NORTHERN MEADOWS PKWY APT 102 MENOMONIE, WI, 54751		WAUPUN SCHOOL DISTRICT 6216 N10842 BRUSHWOOD ISLAND DOC# 1297060 IN ERROR DOC# 1156583 IN ERROR ASHLEY ISLAND AS DESC IN V192 P443 BEING PT GOVT LOTS 1 & 2 IN N1/2 NE1/4 SEC 23		A	12.66	\$50,700	\$6,100	\$56,800						12.66

YEAR
2023

State No.

ASSESSMENT ROLL FOR FOX LAKE Dodge COUNTYKEY TO
CODES1.A - RESIDENTIAL
2.B - COMMERCIAL
3.C - MANUFACTURING
4.D - AGRICULTURAL5.E - UNDEVELOPED
5m - AGRICULTURAL FOREST
6.F - PRODUCTIVE FOREST LANDS
7.G - OTHER1. PFC REG. ENTERED BEFORE 1/1/72
2. PFC REG. ENTERED AFTER 12/31/71
3. PFC SPECIAL CLASSIFICATION
4. COUNTY FOREST CROP
5. MFL OPEN ENTERED AFTER 2004
6. MFL CLOSED ENTERED AFTER 2004
7. MFL OPEN ENTERED BEFORE 2005
8. MFL CLOSED ENTERED BEFORE 20051. FEDERAL
2. STATE
3. COUNTY
4. OTHEREXEMPT FROM GEN.
PROPERTY TAX**TOTAL
ACRES
THIS
LINE**

PARCEL NUMBER	SCHOOL DIST.	VOL/PAGE - REG. DEEDS	TOTAL ACRES OF DESC.	ACREAGE & VALUE OF DESCRIPTION SUBJECT TO GENERAL PROPERTY TAX				6. MFL CLOSED ENTERED AFTER 2004 7. MFL OPEN ENTERED BEFORE 2005 8. MFL CLOSED ENTERED BEFORE 2005			EXEMPT FROM GEN. PROPERTY TAX		ACRES THIS LINE
NAME & ADDRESS		SEC. TN. RANGE DESCRIPTION OF PROPERTY	C O D E	ACRES	LAND VALUE	IMPROVEMENT VALUE	TOTAL VALUE	C O D E	ACRES	VALUE	C O D E	ACRES	
018-1313-2321-000 01813132321000 616 WASHINGTON ST JOHN H SMALL, PAMELA L SMALL PO BOX 81 MARATHON, WI, 54448	WAUPUN SCHOOL DISTRICT 6216	N10801 ELMWOOD ISLAND LOT 1 BLK 1 ELMWOOD ISLAND PARK ALSO 1/22 INTEREST IN LOT NE & NEXT TO LOT 8 BLK 2 VAN ROO LANDS SUBD (A/K/A LOT 33 UNRECORDED VAN ROO LANDS) (LOT AREA = 0.082 AC M/L & SD LOT 33 = 0.191 AC M/L)	A	0.08	\$23,500	\$59,100	\$82,600						0.08
018-1313-2321-001 01813132321001 Sarah Jane Gerdes and Neal Joseph Gerdes Living Trust 1102 Wilshire Lane Lake Villa, Illinois, 60046	WAUPUN SCHOOL DISTRICT 6216	N10805 ELMWOOD ISLAND LOT 2 & S1/2 OF LOT 3 BLK 1 ELMWOOD ISLAND PARK & 1/11 INTEREST IN LOT NE & NEXT TO LOT 8 BLK 2 VAN ROO LANDS (A/K/A LOT 33 UNRECORDED VAN ROO LANDS) (LOT AREA = 0.115 AC M/L & SD LOT 33 = 0.191 AC M/L)	A	0.12	\$29,700	\$56,100	\$85,800						0.12
018-1313-2321-002 01813132321002 DAVID SWANSON, LEAH SWANSON N13W27177 SILVERNAIL RD PEWAUKEE, WI, 53072	WAUPUN SCHOOL DISTRICT 6216	N10809 ELMWOOD ISLAND LOT 4 & N1/2 LOT 3 BLK 1 ELMWOOD ISLAND PARK ALSO 2/22ND INTEREST IN PARKING LOT DESC AS LOT 33 OF UNREC PLAT OF VAN ROO LANDS (AS DESC IN V260 P529) (LOT AREA = 0.105 AC M/L & SD LOT 33 = 0.191 AC M/L)	A	0.19	\$28,400	\$77,500	\$105,900						0.19
018-1313-2321-003 01813132321003 DIANE BRANDT REVOCABLE LIVING TRUST 2010 PILGRIM PKWY E ELM GROVE, WI, 53122	WAUPUN SCHOOL DISTRICT 6216	N10813 ELMWOOD ISLAND LOTS 5,6,27,28,29 & SWLY 1/2 OF W 5 FT OF LOT 7 BLK 1 ELMWOOD ISLAND PARK & 1/11 INTEREST IN LOT 33 OF UNRECORDED PLAT OF VAN ROO LANDS SUBD (LOT AREA = 0.452 AC M/L & SD LOT 33 = 0.191 AC M/L)	A	0.22	\$45,500	\$63,600	\$109,100						0.22

YEAR 2023	State No.
--------------	-----------

ASSESSMENT ROLL FOR FOX LAKE Dodge COUNTY

2023				KEY TO CODES ▶		1.A - RESIDENTIAL 2.B - COMMERCIAL 3.C - MANUFACTURING 4.D - AGRICULTURAL		5.E - UNDEVELOPED 5m - AGRICULTURAL FOREST 6.F - PRODUCTIVE FOREST LANDS 7.G - OTHER		1. PFC REG. ENTERED BEFORE 1/1/72 2. PFC REG. ENTERED AFTER 12/31/71 3. PFC SPECIAL CLASSIFICATION 4. COUNTY FOREST CROP 5. MFL OPEN ENTERED AFTER 2004 6. MFL CLOSED ENTERED AFTER 2004 7. MFL OPEN ENTERED BEFORE 2005 8. MFL CLOSED ENTERED BEFORE 2005		1. FEDERAL 2. STATE 3. COUNTY 4. OTHER		TOTAL ACRES THIS LINE
PARCEL NUMBER		SCHOOL DIST.	VOL/PAGE - REG. DEEDS	TOTAL ACRES OF DESC.		ACREAGE & VALUE OF DESCRIPTION SUBJECT TO GENERAL PROPERTY TAX						EXEMPT FROM GEN. PROPERTY TAX		
NAME & ADDRESS		SEC. TN. RANGE DESCRIPTION OF PROPERTY		C O D E	ACRES	LAND VALUE	IMPROVEMENT VALUE	TOTAL VALUE	C O D E	ACRES	VALUE	C O D E	ACRES	
018-1313-2321-004 01813132321004 FRUDY HILLS JOINT REVOCABLE TRUST N10819 ELMWOOD ISLAND FOX LAKE, WI, 53933		WAUPUN SCHOOL DISTRICT 6216 N10819 ELMWOOD ISLAND LOT 7 EX COM SLY COR SD LOT TH N 44DEG E ALG ELY LN 5 FT TH NWLY THRU ON A LN TO & THRU NWLY END OF DIVIDING LN BETW LOTS 6 & 7 TH SELY ALG SD LN TO POC ALSO LOTS 8, 9, 24, 25 & 26 & PT OF LOT 10 COM SWLY COR TH NWLY TO NW COR TH SELY TO A PT ON S LN WHICH IS 23 FT N 64DEG 30MIN E OF POB TH SWLY TO POB ALL OF ABOVE IN BLK 1 ELMWOOD ISLAND ALSO 1/11 INTEREST IN LOT 33 OF UNREC PLAT OF VAN ROO LANDS SUBD AS DESC IN V260 P529 & BEING PT NW1/4 SW1/4 SEC 23 (LOT AREA = 0.645 AC M/L & SD LOT 33 =		A	0.00	\$51,000	\$131,600	\$182,600						0.00
018-1313-2321-005 01813132321005 JAMES A KNAPP, KATHERINE C KNAPP 1111 W NORTH SHORE AVE CHICAGO, IL, 60626		WAUPUN SCHOOL DISTRICT 6216 N10823 ELMWOOD ISLAND PARC DESC IN CSM 2481 IN V15 P112 BEING PT LOT 10 BLK 1 ELMWOOD ISLAND PARK		A	0.14	\$25,800	\$273,200	\$299,000						0.14
018-1313-2321-006 01813132321006 KOLSTER TRUST 7311 W GEORGIA AVE MILWAUKEE, WI, 53220		WAUPUN SCHOOL DISTRICT 6216 N10827 ELMWOOD ISLAND LOTS 11,12,13,14 & 15 BLK 1 PLAT OF ELMWOOD ISLAND PARK & 1/11TH INT IN LOT NE & ADJ TO LOT 8 BLK 2 VAN ROO LANDS SUB (A/K/A LOT 33 UNRECORDED VAN ROO LANDS) (LOT AREA = 0.381 AC M/L & SD LOT 33 = 0.191 AC M/L)		A	0.00	\$58,100	\$141,000	\$199,100						0.00

YEAR
2023

State No.

ASSESSMENT ROLL FOR FOX LAKE Dodge COUNTYKEY TO
CODES1.A - RESIDENTIAL
2.B - COMMERCIAL
3.C - MANUFACTURING
4.D - AGRICULTURAL5.E - UNDEVELOPED
5m - AGRICULTURAL FOREST
6.F - PRODUCTIVE FOREST LANDS
7.G - OTHER1. PFC REG. ENTERED BEFORE 1/1/72
2. PFC REG. ENTERED AFTER 12/31/71
3. PFC SPECIAL CLASSIFICATION
4. COUNTY FOREST CROP
5. MFL OPEN ENTERED AFTER 2004
6. MFL CLOSED ENTERED AFTER 2004
7. MFL OPEN ENTERED BEFORE 2005
8. MFL CLOSED ENTERED BEFORE 20051. FEDERAL
2. STATE
3. COUNTY
4. OTHEREXEMPT FROM GEN.
PROPERTY TAX**TOTAL
ACRES
THIS
LINE**

PARCEL NUMBER	SCHOOL DIST.	VOL/PAGE - REG. DEEDS	TOTAL ACRES OF DESC.	ACREAGE & VALUE OF DESCRIPTION SUBJECT TO GENERAL PROPERTY TAX						6. MFL CLOSED ENTERED AFTER 2004 7. MFL OPEN ENTERED BEFORE 2005 8. MFL CLOSED ENTERED BEFORE 2005		EXEMPT FROM GEN. PROPERTY TAX		ACRES THIS LINE
NAME & ADDRESS	SEC. TN. RANGE DESCRIPTION OF PROPERTY	C O D E	ACRES	LAND VALUE	IMPROVEMENT VALUE	TOTAL VALUE	C O D E	ACRES	VALUE	C O D E	ACRES			
018-1313-2321-007 01813132321007 JAMES A KNAPP, KATHERINE C KNAPP 1111 W NORTH SHORE AVE CHICAGO, IL, 60626	WAUPUN SCHOOL DISTRICT 6216 0 N1/2 OF LOT 16 BLK 1 ELMWOOD ISLAND PARK & 1/11 INTEREST IN LOT 33 OF UNRECORDED PLAT OF VAN ROO LANDS SUBD (LOT AREA = 0.052 AC M/L & SD LOT 33 = 0.191 AC M/L)	A	0.00	\$1,400	\$0	\$1,400						0.00		
018-1313-2321-008 01813132321008 FRUDY HILLS JOINT REVOCABLE TRUST N10819 ELMWOOD ISLAND FOX LAKE, WI, 53933	WAUPUN SCHOOL DISTRICT 6216 0 LOT 17 & S1/2 LOT 16 BLK 1 ELMWOOD ISLAND PARK	A	0.19	\$10,900	\$0	\$10,900						0.19		
018-1313-2321-009 01813132321009 DIANE BRANDT REVOCABLE LIVING TRUST 2010 PILGRIM PKWY E ELM GROVE, WI, 53122	WAUPUN SCHOOL DISTRICT 6216 0 LOT 18 BLK 1 ELMWOOD ISLAND PARK	A	0.14	\$6,300	\$0	\$6,300						0.14		
018-1313-2321-010 01813132321010 616 WASHINGTON ST JOHN H SMALL, PAMELA L SMALL PO BOX 81 MARATHON, WI, 54448	WAUPUN SCHOOL DISTRICT 6216 0 N1/2 LOT 19 BLK 1 ELMWOOD ISLAND PARK	A	0.06	\$1,700	\$0	\$1,700						0.06		

YEAR
2023

State No.

ASSESSMENT ROLL FOR FOX LAKE Dodge COUNTYKEY TO
CODES1.A - RESIDENTIAL
2.B - COMMERCIAL
3.C - MANUFACTURING
4.D - AGRICULTURAL5.E - UNDEVELOPED
5m - AGRICULTURAL FOREST
6.F - PRODUCTIVE FOREST LANDS
7.G - OTHER1. PFC REG. ENTERED BEFORE 1/1/72
2. PFC REG. ENTERED AFTER 12/31/71
3. PFC SPECIAL CLASSIFICATION
4. COUNTY FOREST CROP
5. MFL OPEN ENTERED AFTER 2004
6. MFL CLOSED ENTERED AFTER 2004
7. MFL OPEN ENTERED BEFORE 2005
8. MFL CLOSED ENTERED BEFORE 20051. FEDERAL
2. STATE
3. COUNTY
4. OTHEREXEMPT FROM GEN.
PROPERTY TAX**TOTAL
ACRES
THIS
LINE**

PARCEL NUMBER	SCHOOL DIST.	VOL/PAGE - REG. DEEDS	TOTAL ACRES OF DESC.	ACREAGE & VALUE OF DESCRIPTION SUBJECT TO GENERAL PROPERTY TAX						6. MFL CLOSED ENTERED AFTER 2004 7. MFL OPEN ENTERED BEFORE 2005 8. MFL CLOSED ENTERED BEFORE 2005		EXEMPT FROM GEN. PROPERTY TAX		ACRES THIS LINE
NAME & ADDRESS	SEC. TN. RANGE DESCRIPTION OF PROPERTY	C O D E	ACRES	LAND VALUE	IMPROVEMENT VALUE	TOTAL VALUE	C O D E	ACRES	VALUE	C O D E	ACRES			
018-1313-2321-011 01813132321011 Sarah Jane Gerdes and Neal Joseph Gerdes Living Trust 1102 Wilshire Lane Lake Villa, Illinois, 60046	WAUPUN SCHOOL DISTRICT 6216 0 S1/2 OF LOT 19 BLK 1 ELMWOOD ISLAND PARK	A	0.05	\$3,900	\$0	\$3,900							0.05	
018-1313-2321-013 01813132321013 Sarah Jane Gerdes and Neal Joseph Gerdes Living Trust 1102 Wilshire Lane Lake Villa, Illinois, 60046	WAUPUN SCHOOL DISTRICT 6216 0 LOT 30 BLK 1 ELMWOOD ISLAND PARK	A	0.08	\$2,100	\$0	\$2,100							0.08	
018-1313-2321-014 01813132321014 616 WASHINGTON ST JOHN H SMALL, PAMELA L SMALL PO BOX 81 MARATHON, WI, 54448	WAUPUN SCHOOL DISTRICT 6216 0 LOT 31 BLK 1 PLAT OF ELMWOOD ISLAND PARK	A	0.07	\$1,300	\$0	\$1,300							0.07	
018-1313-2324-000 01813132324000 DOUGLAS J ROEDL N7270 LAKE HILLS DR BEAVER DAM, WI, 53916	WAUPUN SCHOOL DISTRICT 6216 MCFETRIDGE ISLAND MCFETRIDGE'S ISLAND SEC 23	A	0.50	\$1,000	\$0	\$1,000							0.50	

YEAR
2023

State No.

ASSESSMENT ROLL FOR FOX LAKE Dodge COUNTYKEY TO
CODES1.A - RESIDENTIAL
2.B - COMMERCIAL
3.C - MANUFACTURING
4.D - AGRICULTURAL5.E - UNDEVELOPED
5m - AGRICULTURAL FOREST
6.F - PRODUCTIVE FOREST LANDS
7.G - OTHER1. PFC REG. ENTERED BEFORE 1/1/72
2. PFC REG. ENTERED AFTER 12/31/71
3. PFC SPECIAL CLASSIFICATION
4. COUNTY FOREST CROP
5. MFL OPEN ENTERED AFTER 2004
6. MFL CLOSED ENTERED AFTER 2004
7. MFL OPEN ENTERED BEFORE 2005
8. MFL CLOSED ENTERED BEFORE 20051. FEDERAL
2. STATE
3. COUNTY
4. OTHEREXEMPT FROM GEN.
PROPERTY TAX**TOTAL
ACRES
THIS
LINE**

PARCEL NUMBER	SCHOOL DIST.	VOL/PAGE - REG. DEEDS	TOTAL ACRES OF DESC.	ACREAGE & VALUE OF DESCRIPTION SUBJECT TO GENERAL PROPERTY TAX							6. MFL CLOSED ENTERED AFTER 2004 7. MFL OPEN ENTERED BEFORE 2005 8. MFL CLOSED ENTERED BEFORE 2005		EXEMPT FROM GEN. PROPERTY TAX		ACRES THIS LINE
NAME & ADDRESS	SEC. TN. RANGE DESCRIPTION OF PROPERTY	C O D E	ACRES	LAND VALUE	IMPROVEMENT VALUE	TOTAL VALUE	C O D E	ACRES	VALUE	C O D E	ACRES				
018-1313-2324-001 01813132324001 PATRICIA M KOLSTER, JUSTIN N KOLSTER 215 W SAVELAND AVE MILWAUKEE, WI, 53207	WAUPUN SCHOOL DISTRICT 6216 N10799 ELMWOOD ISLAND LOTS 1 & 2 BLK 2 ELMWOOD ISLAND PARK & 2/22 INTEREST IN ELMWOOD ISLAND PARKING LOT ON MAINLAND (A/K/A LOT 33 UNRECORDED VAN ROO LANDS) AS DESC IN V260 P529 (LOT AREA = 0.217 AC M/L & SD LOT 33 = 0.191 AC M/L)	A	0.22	\$37,000	\$72,600	\$109,600						0.22			
018-1313-2324-002 01813132324002 616 WASHINGTON ST JOHN H SMALL, PAMELA L SMALL PO BOX 81 MARATHON, WI, 54448	WAUPUN SCHOOL DISTRICT 6216 N10795 ELMWOOD ISLAND LOTS 3 & 34 BLK 2 ELMWOOD ISLAND PARK	A	0.23	\$30,100	\$52,600	\$82,700						0.23			
018-1313-2324-003 01813132324003 616 WASHINGTON ST JUSTIN T MADER, HOLLIE S MADER PO BOX 81 MARATHON, WI, 54448	WAUPUN SCHOOL DISTRICT 6216 N10791 ELMWOOD ISLAND N 42 FT LOTS 4 & 35 BLK 2 ELMWOOD ISLAND PARK & 1/22 INTEREST IN ELMWOOD ISLAND PARKING LOT ON MAINLAND (A/K/A LOT 33 UNRECORDED VAN ROO LANDS) (LOT AREA = 0.197 AC M/L & SD LOT 33 = 0.191 AC M/L)	A	0.00	\$19,300	\$40,000	\$59,300						0.00			
018-1313-2324-004 01813132324004 GERALDINE B BERGESON, MARY L BERGESON 1021 ST AUGUSTINE RD HUBERTUS, WI, 53033	WAUPUN SCHOOL DISTRICT 6216 N10785 ELMWOOD ISLAND LOTS 1 & 2 CSM 5518 IN V36 P151 BEING PT LOTS 5, 36, 4 & 35 BLK 2 ELMWOOD ISLAND PARK INCLUDES A 1/22 INTEREST IN A PARKING LOT CONSISTING OF THE LOT NE OF & NEXT TO LOT 8 BLK 2 VAN ROO LANDS SUB (A/K/A LOT 33 UNRECORDED VAN ROO LANDS (LOT AREA = 0.108 AC & SD LOT 33 = 0.191 AC M/L)	A	0.00	\$17,900	\$63,500	\$81,400						0.00			

YEAR 2023	State No.
--------------	-----------

ASSESSMENT ROLL FOR FOX LAKE Dodge COUNTYKEY TO
CODES

1.A - RESIDENTIAL
2.B - COMMERCIAL
3.C - MANUFACTURING
4.D - AGRICULTURAL

5.E - UNDEVELOPED
5m - AGRICULTURAL FOREST
6.F - PRODUCTIVE FOREST LANDS
7.G - OTHER

1. PFC REG. ENTERED BEFORE 1/1/72
2. PFC REG. ENTERED AFTER 12/31/71
3. PFC SPECIAL CLASSIFICATION
4. COUNTY FOREST CROP
5. MFL OPEN ENTERED AFTER 2004
6. MFL CLOSED ENTERED AFTER 2004
7. MFL OPEN ENTERED BEFORE 2005
8. MFL CLOSED ENTERED BEFORE 2005

1. FEDERAL
2. STATE
3. COUNTY
4. OTHER

EXEMPT FROM GEN.
PROPERTY TAX**TOTAL
ACRES
THIS
LINE**

PARCEL NUMBER	SCHOOL DIST.	VOL/PAGE - REG. DEEDS	TOTAL ACRES OF DESC.	ACREAGE & VALUE OF DESCRIPTION SUBJECT TO GENERAL PROPERTY TAX							6. MFL CLOSED ENTERED AFTER 2004 7. MFL OPEN ENTERED BEFORE 2005 8. MFL CLOSED ENTERED BEFORE 2005		EXEMPT FROM GEN. PROPERTY TAX		ACRES THIS LINE
NAME & ADDRESS		SEC. TN. RANGE DESCRIPTION OF PROPERTY	C O D E	ACRES	LAND VALUE	IMPROVEMENT VALUE	TOTAL VALUE	C O D E	ACRES	VALUE	C O D E	ACRES			
018-1313-2324-005 01813132324005 HELEN B CURLEY 21428 W OAKCREST DR NEW BERLIN, WI, 53151	WAUPUN SCHOOL DISTRICT 6216	N10779 ELMWOOD ISLAND S 35 FT LOT 5 & N 35 FT LOT 6 ALL IN BLK 2 ELMWOOD ISLAND PARK & 1/22 INTEREST IN A PARKING LOT CONSISTING OF THE LOT NE OF & NEXT TO LOT 8 BLK 2 VAN ROO LANDS SUB (A/K/A LOT 33 UNRECORDED VAN ROO LANDS) (LOT AREA = 0.162 AC M/L & SD LOT 33 = 0.191 AC M/L)	A	0.00	\$36,400	\$88,300	\$124,700						0.00		
018-1313-2324-006 01813132324006 HELEN CURLEY, ROBERT L BRECKLE 21428 W OAKCREST DR NEW BERLIN, WI, 53146	WAUPUN SCHOOL DISTRICT 6216	ELMWOOD ISLAND LOT 18 BLK 2 ELMWOOD ISLAND PARK	A	0.07	\$100	\$0	\$100						0.07		
018-1313-2324-007 01813132324007 ROBERT A BERGESON, ELIZABETH A BERGESON 4624 SONSEEHRAY DR HUBERTUS, WI, 53033	WAUPUN SCHOOL DISTRICT 6216	N10769 ELMWOOD ISLAND LOTS 8 & 17 BLK 2 ELMWOOD ISLAND PARK & 1/11TH INT IN LOT NE & ADJ LOT 8 BLK 2 OF VAN ROO LANDS SUB (A/K/A LOT 33 UNRECORDED VAN ROO LANDS) (LOT AREA = 0.189 AC M/L & SD LOT 33 = 0.191 AC M/L)	A	0.00	\$32,100	\$47,000	\$79,100						0.00		
018-1313-2324-008 01813132324008 ROBERT L & PETREA B BRECKLE REVOCABLE TRUST DATED OCTOBER 15 2019 911 E ROBERTA AVE WAUKESHA, WI, 53186	WAUPUN SCHOOL DISTRICT 6216	N10765 ELMWOOD ISLAND LOTS 9,10,15 & 16 BLK 2 ELMWOOD ISLAND PARK EX S 10 FT OF SD LOT 10 EX THAT PT OF LOT 15 LYG SLY OF FOLL: COM W LN LOT 15 AT A POINT 10 FT NELY OF SW COR TH SELY TO SE COR LOT 15 & 1/22 INTEREST IN LOT NE & NEXT TO LOT 8 BLK 2 VAN ROO LANDS SUBD (A/K/A LOT 33 UNRECORDED VAN ROO LANDS) (LOT AREA = 0.291 AC M/L & SD LOT 33 = 0.191 AC M/L)	A	0.00	\$51,500	\$91,600	\$143,100						0.00		

YEAR
2023

State No.

ASSESSMENT ROLL FOR FOX LAKE Dodge COUNTYKEY TO
CODES1.A - RESIDENTIAL
2.B - COMMERCIAL
3.C - MANUFACTURING
4.D - AGRICULTURAL5.E - UNDEVELOPED
5m - AGRICULTURAL FOREST
6.F - PRODUCTIVE FOREST LANDS
7.G - OTHER1. PFC REG. ENTERED BEFORE 1/1/72
2. PFC REG. ENTERED AFTER 12/31/71
3. PFC SPECIAL CLASSIFICATION
4. COUNTY FOREST CROP
5. MFL OPEN ENTERED AFTER 2004
6. MFL CLOSED ENTERED AFTER 2004
7. MFL OPEN ENTERED BEFORE 2005
8. MFL CLOSED ENTERED BEFORE 20051. FEDERAL
2. STATE
3. COUNTY
4. OTHEREXEMPT FROM GEN.
PROPERTY TAX**TOTAL
ACRES
THIS
LINE**

PARCEL NUMBER	SCHOOL DIST.	VOL/PAGE - REG. DEEDS	TOTAL ACRES OF DESC.	ACREAGE & VALUE OF DESCRIPTION SUBJECT TO GENERAL PROPERTY TAX					6. MFL CLOSED ENTERED AFTER 2004 7. MFL OPEN ENTERED BEFORE 2005 8. MFL CLOSED ENTERED BEFORE 2005			EXEMPT FROM GEN. PROPERTY TAX		ACRES THIS LINE
NAME & ADDRESS	SEC. TN. RANGE DESCRIPTION OF PROPERTY	C O D E	ACRES	LAND VALUE	IMPROVEMENT VALUE	TOTAL VALUE	C O D E	ACRES	VALUE	C O D E	ACRES			
018-1313-2324-009 01813132324009 ROBERT L BRECKLE 911 E ROBERTA AVE WAUKESHA, WI, 53186	WAUPUN SCHOOL DISTRICT 6216 0 LOT 11 BLK 2 PLAT OF ELMWOOD ISLAND PARK	A	0.05	\$300	\$0	\$300							0.05	
018-1313-2324-010 01813132324010 PAMELA SMALL, SANDRA NEMETZ PO BOX 81 MARATHON, WI, 54448	WAUPUN SCHOOL DISTRICT 6216 0 LOT 12 BLK 2 ELMWOOD ISLAND PARK	A	0.05	\$300	\$0	\$300							0.05	
018-1313-2324-011 01813132324011 MARY BERGESON-GALLUN, THERESA BERGESON-GALLUN 916 RIVERVIEW DR STOUGHTON, WI, 53589	WAUPUN SCHOOL DISTRICT 6216 N10761 ELMWOOD ISLAND LOTS 13 & 14 & S 10 FT OF LOT 10, ALSO PT LOT 15 COM SE COR OF LOT 15 AT LAKESHORE TH W 90 FT M/L ALG S LN LOT 15 TO PUBLIC WALK TH NELY ALG W LN LOT 15 TO A PT 10 FT FROM S LN SD LOT 15 TH IN A STRAIGHT LN TO SE COR LOT 15 ALL IN BLK 2 ELMWOOD ISLAND PARK ALSO 1/22 INTEREST IN LOT NE & ADJ TO LOT 8 BLK 2 VAN ROO LANDS SUBD (A/K/A LOT 33 UNRECORDED VAN ROO LANDS) (LOT AREA = 0.184 AC M/L & SD LOT 33 = 0.191 AC M/L)	A	0.00	\$22,300	\$58,900	\$81,200							0.00	
018-1313-2324-012 01813132324012 HELEN B CURLEY 21428 W OAKCREST DR NEW BERLIN, WI, 53151	WAUPUN SCHOOL DISTRICT 6216 0 LOT 20 BLK 2 ELMWOOD ISLAND PARK	A	0.09	\$17,200	\$0	\$17,200							0.09	

YEAR
2023

State No.

ASSESSMENT ROLL FOR FOX LAKE Dodge COUNTYKEY TO
CODES1.A - RESIDENTIAL
2.B - COMMERCIAL
3.C - MANUFACTURING
4.D - AGRICULTURAL5.E - UNDEVELOPED
5m - AGRICULTURAL FOREST
6.F - PRODUCTIVE FOREST LANDS
7.G - OTHER1. PFC REG. ENTERED BEFORE 1/1/72
2. PFC REG. ENTERED AFTER 12/31/71
3. PFC SPECIAL CLASSIFICATION
4. COUNTY FOREST CROP
5. MFL OPEN ENTERED AFTER 2004
6. MFL CLOSED ENTERED AFTER 2004
7. MFL OPEN ENTERED BEFORE 2005
8. MFL CLOSED ENTERED BEFORE 20051. FEDERAL
2. STATE
3. COUNTY
4. OTHEREXEMPT FROM GEN.
PROPERTY TAX**TOTAL
ACRES
THIS
LINE**

PARCEL NUMBER		SCHOOL DIST.	VOL/PAGE - REG. DEEDS	TOTAL ACRES OF DESC.	ACREAGE & VALUE OF DESCRIPTION SUBJECT TO GENERAL PROPERTY TAX							6. MFL CLOSED ENTERED AFTER 2004 7. MFL OPEN ENTERED BEFORE 2005 8. MFL CLOSED ENTERED BEFORE 2005		EXEMPT FROM GEN. PROPERTY TAX		ACRES THIS LINE
NAME & ADDRESS		SEC. TN. RANGE DESCRIPTION OF PROPERTY		C O D E	ACRES	LAND VALUE	IMPROVEMENT VALUE	TOTAL VALUE	C O D E	ACRES	VALUE	C O D E	ACRES			
018-1313-2324-013 01813132324013 HELEN B CURLEY 21428 W OAKCREST DR NEW BERLIN, WI, 53151		WAUPUN SCHOOL DISTRICT 6216 0 LOT 21 BLK 2 ELMWOOD ISLAND PARK		A	0.06	\$800	\$0	\$800							0.06	
018-1313-2324-014 01813132324014 GERALDINE B BERGESON, MARY L BERGESON-GALLUN 1021 ST AUGUSTINE RD HUBERTUS, WI, 53033		WAUPUN SCHOOL DISTRICT 6216 0 LOT 22 BLK 2 ELMWOOD ISLAND PARK		A	0.15	\$8,300	\$0	\$8,300							0.15	
018-1313-2324-015 01813132324015 PATRICIA M KOLSTER, JUSTIN N KOLSTER 215 W SAVELAND AVE MILWAUKEE, WI, 53207		WAUPUN SCHOOL DISTRICT 6216 0 LOT 23 BLK 2 ELMWOOD ISLAND PARK		A	0.18	\$8,500	\$0	\$8,500							0.18	
018-1313-2324-016 01813132324016 ROBERT L & PETREA B BRECKLE REVOCABLE TRUST DATED OCTOBER 15 2019, ROBERT BRECKLE 911 E ROBERTA AVE WAUKESHA, WI, 53186		WAUPUN SCHOOL DISTRICT 6216 N10772 ELMWOOD ISLAND LOT 24 BLK 2 ELMWOOD ISLAND PARK		A	0.20	\$8,500	\$0	\$8,500							0.20	

YEAR
2023

State No.

ASSESSMENT ROLL FOR FOX LAKE Dodge COUNTY

KEY TO
CODES1.A - RESIDENTIAL
2.B - COMMERCIAL
3.C - MANUFACTURING
4.D - AGRICULTURAL5.E - UNDEVELOPED
5m - AGRICULTURAL FOREST
6.F - PRODUCTIVE FOREST LANDS
7.G - OTHER1. PFC REG. ENTERED BEFORE 1/1/72
2. PFC REG. ENTERED AFTER 12/31/71
3. PFC SPECIAL CLASSIFICATION
4. COUNTY FOREST CROP
5. MFL OPEN ENTERED AFTER 2004
6. MFL CLOSED ENTERED AFTER 2004
7. MFL OPEN ENTERED BEFORE 2005
8. MFL CLOSED ENTERED BEFORE 20051. FEDERAL
2. STATE
3. COUNTY
4. OTHEREXEMPT FROM GEN.
PROPERTY TAXTOTAL
ACRES
THIS
LINE

PARCEL NUMBER	SCHOOL DIST.	VOL/PAGE - REG. DEEDS	TOTAL ACRES OF DESC.	ACREAGE & VALUE OF DESCRIPTION SUBJECT TO GENERAL PROPERTY TAX						6. MFL CLOSED ENTERED AFTER 2004 7. MFL OPEN ENTERED BEFORE 2005 8. MFL CLOSED ENTERED BEFORE 2005		EXEMPT FROM GEN. PROPERTY TAX		ACRES THIS LINE
NAME & ADDRESS	SEC. TN. RANGE DESCRIPTION OF PROPERTY	C O D E	ACRES	LAND VALUE	IMPROVEMENT VALUE	TOTAL VALUE	C O D E	ACRES	VALUE	C O D E	ACRES			
018-1313-2324-017 01813132324017 616 WASHINGTON ST JOHN H SMALL, PAMELA L SMALL PO BOX 81 MARATHON, WI, 54448	WAUPUN SCHOOL DISTRICT 6216 N10782 ELMWOOD ISLAND S1/2 OF LOT 25 BLK 2 ELMWOOD ISLAND PARK	A	0.10	\$8,500	\$0	\$8,500						0.10		
018-1313-2324-018 01813132324018 616 WASHINGTON ST JOHN H SMALL, PAMELA L SMALL PO BOX 81 MARATHON, WI, 54448	WAUPUN SCHOOL DISTRICT 6216 N1/2 LOT 25 BLK 2 ELMWOOD ISLAND PARK	A	0.10	\$8,500	\$0	\$8,500						0.10		
018-1313-2324-019 01813132324019 PATRICIA M KOLSTER, JUSTIN N KOLSTER 215 W SAVELAND AVE MILWAUKEE, WI, 53207	WAUPUN SCHOOL DISTRICT 6216 LOTS 32 & 33 BLK 2 ELMWOOD ISLAND PARK	A	0.24	\$2,200	\$0	\$2,200						0.24		
018-1313-2324-020 01813132324020 HELEN B CURLEY 21428 W OAKCREST DR NEW BERLIN, WI, 53151	WAUPUN SCHOOL DISTRICT 6216 S 35 FT LOT 36 & N 35 FT LOT 37 BLK 2 ELMWOOD ISLAND PARK	A	0.16	\$1,700	\$0	\$1,700						0.16		

YEAR
2023

State No.

ASSESSMENT ROLL FOR FOX LAKE Dodge COUNTY

KEY TO
CODES1.A - RESIDENTIAL
2.B - COMMERCIAL
3.C - MANUFACTURING
4.D - AGRICULTURAL5.E - UNDEVELOPED
5m - AGRICULTURAL FOREST
6.F - PRODUCTIVE FOREST LANDS
7.G - OTHER1. PFC REG. ENTERED BEFORE 1/1/72
2. PFC REG. ENTERED AFTER 12/31/71
3. PFC SPECIAL CLASSIFICATION
4. COUNTY FOREST CROP
5. MFL OPEN ENTERED AFTER 2004
6. MFL CLOSED ENTERED AFTER 2004
7. MFL OPEN ENTERED BEFORE 2005
8. MFL CLOSED ENTERED BEFORE 20051. FEDERAL
2. STATE
3. COUNTY
4. OTHEREXEMPT FROM GEN.
PROPERTY TAXTOTAL
ACRES
THIS
LINE

PARCEL NUMBER	SCHOOL DIST.	VOL/PAGE - REG. DEEDS	TOTAL ACRES OF DESC.	ACREAGE & VALUE OF DESCRIPTION SUBJECT TO GENERAL PROPERTY TAX								EXEMPT FROM GEN. PROPERTY TAX		TOTAL ACRES THIS LINE
NAME & ADDRESS	SEC. TN. RANGE DESCRIPTION OF PROPERTY	C O D E	ACRES	LAND VALUE	IMPROVEMENT VALUE	TOTAL VALUE	C O D E	ACRES	VALUE	C O D E	ACRES			
018-1313-2324-021 01813132324021 HELEN CURLEY, ROBERT LORENZ 21428 W OAKCREST DR NEW BERLIN, WI, 53146	WAUPUN SCHOOL DISTRICT 6216	0 DOC# 1297058 IN ERROR DOC# 1156586 IN ERROR ELMWOOD ISLAND BOAT LANDING LYG SLY OF PLATTED LANDS IN BLK 2 ELMWOOD ISLAND PARK ALSO ALL LANDS OR PARCS BELONGING TO ELMWOOD ISLAND PARK CO AS OF NOV 20 1950	A	1.28	\$700	\$0	\$700							1.28
018-1313-2324-022 01813132324022 DAVID SWANSON, LEAH SWANSON N13W27177 SILVERNAIL RD PEWAUKEE, WI, 53072	WAUPUN SCHOOL DISTRICT 6216	ELMWOOD ISLAND LOTS 20 & 21 BLK 1 & LOTS 26 & 27 BLK 2 ELMWOOD ISLAND PARK	A	0.40	\$29,000	\$0	\$29,000							0.40
018-1313-2324-023 01813132324023 BRETT A ENGELKING, ELIZABETH A ENGELKING W311 S6180 HUNTERS XING MUKWONAGO, WI, 53149	WAUPUN SCHOOL DISTRICT 6216	N10773 ELMWOOD ISLAND LOTS 7, 19, 38 & S 15 FT OF LOTS 6 & 37 BLK 2 ELMWOOD ISLAND PARK	A	0.35	\$26,500	\$78,800	\$105,300							0.35
018-1313-2324-024 01813132324024 HELEN CURLEY, ROBERT L BRECKLE 21428 W OAKCREST DR NEW BERLIN, WI, 53146	WAUPUN SCHOOL DISTRICT 6216	ELMWOOD ISLAND DOC# 1297059 ON HOLD LOTS 22 & 23 BLK 1 & LOTS 28 & 29 BLK 2 ELMWOOD ISLAND PARK	A	0.43	\$1,700	\$0	\$1,700							0.43

YEAR
2023

State No.

ASSESSMENT ROLL FOR FOX LAKE Dodge COUNTY

KEY TO
CODES1.A - RESIDENTIAL
2.B - COMMERCIAL
3.C - MANUFACTURING
4.D - AGRICULTURAL5.E - UNDEVELOPED
5m - AGRICULTURAL FOREST
6.F - PRODUCTIVE FOREST LANDS
7.G - OTHER1. PFC REG. ENTERED BEFORE 1/1/72
2. PFC REG. ENTERED AFTER 12/31/71
3. PFC SPECIAL CLASSIFICATION
4. COUNTY FOREST CROP
5. MFL OPEN ENTERED AFTER 2004
6. MFL CLOSED ENTERED AFTER 2004
7. MFL OPEN ENTERED BEFORE 2005
8. MFL CLOSED ENTERED BEFORE 20051. FEDERAL
2. STATE
3. COUNTY
4. OTHEREXEMPT FROM GEN.
PROPERTY TAXTOTAL
ACRES
THIS
LINE

PARCEL NUMBER	SCHOOL DIST.	VOL/PAGE - REG. DEEDS	TOTAL ACRES OF DESC.	ACREAGE & VALUE OF DESCRIPTION SUBJECT TO GENERAL PROPERTY TAX								EXEMPT FROM GEN. PROPERTY TAX		TOTAL ACRES THIS LINE
NAME & ADDRESS	SEC. TN. RANGE DESCRIPTION OF PROPERTY	C O D E	ACRES	LAND VALUE	IMPROVEMENT VALUE	TOTAL VALUE	C O D E	ACRES	VALUE	C O D E	ACRES			
1132 018-1313-2324-025 01813132324025 HELEN CURLEY, ROBERT L BRECKLE 21428 W OAKCREST DR NEW BERLIN, WI, 53146	WAUPUN SCHOOL DISTRICT 6216 ELMWOOD ISLAND DOC# 1297059 ON HOLD LOT 32 BLK 1 & LOTS 30 & 31 BLK 2 ELMWOOD ISLAND PARK	A	0.30	\$1,400	\$0	\$1,400								0.30
1133 018-1313-2332-001 01813132332001 ANTHONY J SIEBERT, MARY K SIEBERT 718 HAVEN PL LINDEN, NJ, 07036	WAUPUN SCHOOL DISTRICT 6216 N10643 CHIEF KUNO TR LOT 1 BLK 1 VAN ROO LANDS SUB ALSO THAT PT OF GL 3 AS DESC IN V261 P308 (A/K/A LOT 21 UNRECORDED PLAT OF VAN ROO LANDS)	A	0.51	\$200,600	\$195,900	\$396,500								0.51
1134 018-1313-2332-002 01813132332002 DAVID HOMAN, BARBARA HOMAN 804 SUNSET CT WAUPUN, WI, 53963	WAUPUN SCHOOL DISTRICT 6216 N10647 CHIEF KUNO TR LOT 2 BLK 1 VAN ROO LANDS SUBD	A	0.30	\$182,800	\$142,800	\$325,600								0.30
1135 018-1313-2332-003 01813132332003 STEPHEN A SPEIDEL TRUST 614 SALEM CIR OSWEGO, IL, 60543	WAUPUN SCHOOL DISTRICT 6216 N10651 CHIEF KUNO TR PT GL 3 SEC 23 LYG BETW LOTS 2 & 3 BLK 1 VAN ROO SUB AS DESC IN V887 P382	A	0.21	\$152,300	\$251,300	\$403,600								0.21

YEAR
2023

State No.

ASSESSMENT ROLL FOR FOX LAKE Dodge COUNTYKEY TO
CODES1.A - RESIDENTIAL
2.B - COMMERCIAL
3.C - MANUFACTURING
4.D - AGRICULTURAL5.E - UNDEVELOPED
5m - AGRICULTURAL FOREST
6.F - PRODUCTIVE FOREST LANDS
7.G - OTHER1. PFC REG. ENTERED BEFORE 1/1/72
2. PFC REG. ENTERED AFTER 12/31/71
3. PFC SPECIAL CLASSIFICATION
4. COUNTY FOREST CROP
5. MFL OPEN ENTERED AFTER 2004
6. MFL CLOSED ENTERED AFTER 2004
7. MFL OPEN ENTERED BEFORE 2005
8. MFL CLOSED ENTERED BEFORE 20051. FEDERAL
2. STATE
3. COUNTY
4. OTHEREXEMPT FROM GEN.
PROPERTY TAX**TOTAL
ACRES
THIS
LINE**

PARCEL NUMBER	SCHOOL DIST.	VOL/PAGE - REG. DEEDS	TOTAL ACRES OF DESC.	ACREAGE & VALUE OF DESCRIPTION SUBJECT TO GENERAL PROPERTY TAX				6. MFL CLOSED ENTERED AFTER 2004 7. MFL OPEN ENTERED BEFORE 2005 8. MFL CLOSED ENTERED BEFORE 2005			EXEMPT FROM GEN. PROPERTY TAX		ACRES THIS LINE
NAME & ADDRESS	SEC. TN. RANGE DESCRIPTION OF PROPERTY	C O D E	ACRES	LAND VALUE	IMPROVEMENT VALUE	TOTAL VALUE	C O D E	ACRES	VALUE	C O D E	ACRES		
018-1313-2332-004 01813132332004 JAN D PEARCE W306 N2628 WOODS EDGE CT PEWAUKEE, WI, 53072	WAUPUN SCHOOL DISTRICT 6216 N10653 CHIEF KUNO TR PT LOT 3 BLK 1 VAN ROO LANDS SUBD AS DESC IN V306 P350	A	0.26	\$171,900	\$233,700	\$405,600						0.26	
018-1313-2332-005 01813132332005 ALAN J MILLER, JULIE A MILLER W2245 COUNTY ROAD B EDEN, WI, 53019	WAUPUN SCHOOL DISTRICT 6216 N10657 CHIEF KUNO TR THAT PT LOTS 3 & 4 BLK 1 VAN ROO LANDS SUB AS DESC IN V669 P341 BEING NELY 28.4 FT M/L OF LOT 3 & ALL OF LOT 4 EX NELY 28.13 FT M/L OF LOT 4	A	0.26	\$152,300	\$121,200	\$273,500						0.26	
018-1313-2332-006 01813132332006 DONALD W SAMPSON, BEVERLY J SAMPSON 1715 LINCOLN AVE DES PLAINES, IL, 60018	WAUPUN SCHOOL DISTRICT 6216 N10661 CHIEF KUNO TR NELY 28.13 FT LOT 4 & SWLY 36.87 FT LOT 5 BLK 1 VAN ROO LANDS SUBD AS DESC IN V644 P84	A	0.26	\$188,000	\$176,100	\$364,100						0.26	
018-1313-2332-007 01813132332007 DALE E DOEGE, PATRICIA A DOEGE W237 N4726 WOODS EDGE DR PEWAUKEE, WI, 53072	WAUPUN SCHOOL DISTRICT 6216 N10663 CHIEF KUNO TR NELY 62 FT OF LOT 5 BLK 1 VAN ROO LANDS SUB AS DESC IN V297 P467	A	0.26	\$176,700	\$319,500	\$496,200						0.26	

YEAR
2023

State No.

ASSESSMENT ROLL FOR FOX LAKE Dodge COUNTYKEY TO
CODES1.A - RESIDENTIAL
2.B - COMMERCIAL
3.C - MANUFACTURING
4.D - AGRICULTURAL5.E - UNDEVELOPED
5m - AGRICULTURAL FOREST
6.F - PRODUCTIVE FOREST LANDS
7.G - OTHER1. PFC REG. ENTERED BEFORE 1/1/72
2. PFC REG. ENTERED AFTER 12/31/71
3. PFC SPECIAL CLASSIFICATION
4. COUNTY FOREST CROP
5. MFL OPEN ENTERED AFTER 2004
6. MFL CLOSED ENTERED AFTER 2004
7. MFL OPEN ENTERED BEFORE 2005
8. MFL CLOSED ENTERED BEFORE 20051. FEDERAL
2. STATE
3. COUNTY
4. OTHEREXEMPT FROM GEN.
PROPERTY TAX**TOTAL
ACRES
THIS
LINE**

PARCEL NUMBER	SCHOOL DIST.	VOL/PAGE - REG. DEEDS	TOTAL ACRES OF DESC.	ACREAGE & VALUE OF DESCRIPTION SUBJECT TO GENERAL PROPERTY TAX							6. MFL CLOSED ENTERED AFTER 2004 7. MFL OPEN ENTERED BEFORE 2005 8. MFL CLOSED ENTERED BEFORE 2005		EXEMPT FROM GEN. PROPERTY TAX		ACRES THIS LINE
NAME & ADDRESS		SEC. TN. RANGE DESCRIPTION OF PROPERTY	C O D E	ACRES	LAND VALUE	IMPROVEMENT VALUE	TOTAL VALUE	C O D E	ACRES	VALUE	C O D E	ACRES			
018-1313-2332-008 01813132332008 TIMOTHY J RENTMEESTER, MARGARET M RENTMEESTER N10667 CHIEF KUNO TR FOX LAKE, WI, 53933	WAUPUN SCHOOL DISTRICT 6216	N10667 CHIEF KUNO TR THAT PT GL 3 SEC 23 AS DESC IN V260 P273 A/K/A LOT 11 UNREC PLAT OF VAN ROO LANDS	A	0.19	\$152,300	\$255,000	\$407,300						0.19		
018-1313-2332-009 01813132332009 R LAURENCE & KATHLEEN A SCHOENBERGER REVOCABLE TRUST DATED JULY 17 1997 S29 W29210 WAYNE KEITH WAUKESHA, WI, 53188	WAUPUN SCHOOL DISTRICT 6216	N10675 CHIEF KUNO TR LOTS 8, 9 & 10 UNREC PLAT OF VAN ROO LANDS DESC AS PARCS 1, 2 & 3 IN V448 P500	A	0.62	\$268,000	\$209,800	\$477,800						0.62		
018-1313-2332-010 01813132332010 KRZYSZTOF KACZMARCZYK, JENNIFER A KACZMARCZYK 83 LAWTON RD RIVERSIDE, IL, 60546	WAUPUN SCHOOL DISTRICT 6216	N10679 CHIEF KUNO TR LOT 7 OF UNREC PLAT OF VAN ROO LANDS (AS DESC IN V586 P377)	A	0.25	\$176,700	\$127,100	\$303,800						0.25		
018-1313-2332-011 01813132332011 WILLIAM M & JENNIFER V PFEIFER REVOCABLE LIVING TRUST DATED MARCH 8 2021, LOLA M URBACH 33204 RIDGE LN BURLINGTON, WI, 53105	WAUPUN SCHOOL DISTRICT 6216	N10683 CHIEF KUNO TR LOT 6 UNREC PLAT OF VAN ROO LANDS AS DESC IN V850 P512	A	0.42	\$176,700	\$256,800	\$433,500						0.42		

YEAR
2023

State No.

ASSESSMENT ROLL FOR FOX LAKE Dodge COUNTYKEY TO
CODES1.A - RESIDENTIAL
2.B - COMMERCIAL
3.C - MANUFACTURING
4.D - AGRICULTURAL5.E - UNDEVELOPED
5m - AGRICULTURAL FOREST
6.F - PRODUCTIVE FOREST LANDS
7.G - OTHER1. PFC REG. ENTERED BEFORE 1/1/72
2. PFC REG. ENTERED AFTER 12/31/71
3. PFC SPECIAL CLASSIFICATION
4. COUNTY FOREST CROP
5. MFL OPEN ENTERED AFTER 2004
6. MFL CLOSED ENTERED AFTER 2004
7. MFL OPEN ENTERED BEFORE 2005
8. MFL CLOSED ENTERED BEFORE 20051. FEDERAL
2. STATE
3. COUNTY
4. OTHEREXEMPT FROM GEN.
PROPERTY TAX**TOTAL
ACRES
THIS
LINE**

PARCEL NUMBER	SCHOOL DIST.	VOL/PAGE - REG. DEEDS	TOTAL ACRES OF DESC.	ACREAGE & VALUE OF DESCRIPTION SUBJECT TO GENERAL PROPERTY TAX				6. MFL CLOSED ENTERED AFTER 2004 7. MFL OPEN ENTERED BEFORE 2005 8. MFL CLOSED ENTERED BEFORE 2005			EXEMPT FROM GEN. PROPERTY TAX		ACRES THIS LINE
NAME & ADDRESS	SEC. TN. RANGE DESCRIPTION OF PROPERTY	C O D E	ACRES	LAND VALUE	IMPROVEMENT VALUE	TOTAL VALUE	C O D E	ACRES	VALUE	C O D E	ACRES		
018-1313-2332-012 01813132332012 JERRY SCHINDERLE, JANICE SCHINDERLE 14106 IMPERIAL CANYON CT SUGAR LAND, TX, 77498	WAUPUN SCHOOL DISTRICT 6216 N10687 CHIEF KUNO TR LOT 6 BLK 1 VAN ROO LANDS SUBD	A	0.33	\$198,900	\$135,000	\$333,900						0.33	
018-1313-2332-013 01813132332013 MICHAEL J BAERWALD, DEBRA G BAERWALD 240 S HIGH ST MAYVILLE, WI, 53050	WAUPUN SCHOOL DISTRICT 6216 N10691 CHIEF KUNO TR LOT 7 BLK 1 VAN ROO LANDS SUBD	A	0.33	\$203,100	\$450,000	\$653,100						0.33	
018-1313-2332-014 01813132332014 ENGMANN REVOCABLE TRUST DATED MARCH 9 2016 1062 WILLOW ST LOMIRA, WI, 53048	WAUPUN SCHOOL DISTRICT 6216 N10695 CHIEF KUNO TR 1ST LOT NE OF LOT 7 BLK 1 VAN ROO LANDS SUB AS DESC IN V332 P617 A/K/A LOT 2 OF UNREC PLAT OF VAN ROO LANDS	A	0.22	\$152,300	\$129,800	\$282,100						0.22	
018-1313-2332-015 01813132332015 STEVEN D ENGMANN, KIM C ENGMANN W2852 CRESTWOOD CT APPLETON, WI, 54915	WAUPUN SCHOOL DISTRICT 6216 N10697 CHIEF KUNO TR LOT 1 CSM 3756 IN V23 P12 BEING PT GL 3 IN NW1/4 SW1/4 SEC 23	A	0.36	\$191,800	\$262,400	\$454,200						0.36	

YEAR
2023

State No.

ASSESSMENT ROLL FOR FOX LAKE Dodge COUNTY

KEY TO
CODES1.A - RESIDENTIAL
2.B - COMMERCIAL
3.C - MANUFACTURING
4.D - AGRICULTURAL5.E - UNDEVELOPED
5m - AGRICULTURAL FOREST
6.F - PRODUCTIVE FOREST LANDS
7.G - OTHER1. PFC REG. ENTERED BEFORE 1/1/72
2. PFC REG. ENTERED AFTER 12/31/71
3. PFC SPECIAL CLASSIFICATION
4. COUNTY FOREST CROP
5. MFL OPEN ENTERED AFTER 2004
6. MFL CLOSED ENTERED AFTER 2004
7. MFL OPEN ENTERED BEFORE 2005
8. MFL CLOSED ENTERED BEFORE 20051. FEDERAL
2. STATE
3. COUNTY
4. OTHEREXEMPT FROM GEN.
PROPERTY TAXTOTAL
ACRES
THIS
LINE

PARCEL NUMBER	SCHOOL DIST.	VOL/PAGE - REG. DEEDS	TOTAL ACRES OF DESC.	ACREAGE & VALUE OF DESCRIPTION SUBJECT TO GENERAL PROPERTY TAX					6. MFL CLOSED ENTERED AFTER 2004 7. MFL OPEN ENTERED BEFORE 2005 8. MFL CLOSED ENTERED BEFORE 2005			EXEMPT FROM GEN. PROPERTY TAX		ACRES THIS LINE
NAME & ADDRESS		SEC. TN. RANGE DESCRIPTION OF PROPERTY	C O D E	ACRES	LAND VALUE	IMPROVEMENT VALUE	TOTAL VALUE	C O D E	ACRES	VALUE	C O D E	ACRES		
018-1313-2332-016 01813132332016 CALVIN K VAN BEEK, CYNTHIA A VAN BEEK N10620 CHIEF KUNO TR FOX LAKE, WI, 53933	WAUPUN SCHOOL DISTRICT 6216	N10620 CHIEF KUNO TR LOT 2 CSM 6417 IN V43 P219 BEING PT GL 3 IN E1/2 SE1/4 SEC 22 & PT GL 3 IN W1/2 SW1/4 SEC 23	A	0.95	\$203,000	\$325,000	\$528,000						0.95	
018-1313-2332-017 01813132332017 LLOYD H PROST 723 MADISON AVE WEST BEND, WI, 53095	WAUPUN SCHOOL DISTRICT 6216	N10624 CHIEF KUNO TR LOT 1 CSM 2366 IN V14 P320 BEING PT W1/2 SW1/4 SEC 23	A	0.37	\$88,300	\$57,600	\$145,900						0.37	
018-1313-2332-018 01813132332018 ROBERT J BAHR, JUDITH A BAHR 2500 S 13TH AVE BROADVIEW, IL, 60155	WAUPUN SCHOOL DISTRICT 6216	N10626 CHIEF KUNO TR LOT 2 CSM 2336 IN V14 P320 BEING PT W1/2 SW1/4 SEC 23	A	0.50	\$158,800	\$94,400	\$253,200						0.50	
018-1313-2332-019 01813132332019 ATTN: #D106 TERRY L DUDA, JOAN V DUDA N82W13496 FOND DU LAC MENOMONEE FALLS, WI, 53051	WAUPUN SCHOOL DISTRICT 6216	N10628 CHIEF KUNO TR PT W1/2 SW1/4 SEC 23 COM NW COR SW1/4 SW1/4 TH N 131 FT TH N 44DEG E 256.50 FT TO POB TH N 46DEG W 6 FT M/L TH NELY ALG SHORE 60 FT M/L TH S 46DEG E 5 FT M/L TH S 46DEG E 345 FT TH S 46DEG E 35 FT M/L TH SWLY ALG SHORE 73.15 FT M/L TH N 46DEG W 31 FT M/L TH N 46DEG W 386.70 FT TO POB	A	0.62	\$174,400	\$146,500	\$320,900						0.62	

YEAR
2023

State No.

ASSESSMENT ROLL FOR FOX LAKE Dodge COUNTY

KEY TO
CODES1.A - RESIDENTIAL
2.B - COMMERCIAL
3.C - MANUFACTURING
4.D - AGRICULTURAL5.E - UNDEVELOPED
5m - AGRICULTURAL FOREST
6.F - PRODUCTIVE FOREST LANDS
7.G - OTHER1. PFC REG. ENTERED BEFORE 1/1/72
2. PFC REG. ENTERED AFTER 12/31/71
3. PFC SPECIAL CLASSIFICATION
4. COUNTY FOREST CROP
5. MFL OPEN ENTERED AFTER 2004
6. MFL CLOSED ENTERED AFTER 2004
7. MFL OPEN ENTERED BEFORE 2005
8. MFL CLOSED ENTERED BEFORE 20051. FEDERAL
2. STATE
3. COUNTY
4. OTHEREXEMPT FROM GEN.
PROPERTY TAXTOTAL
ACRES
THIS
LINE

PARCEL NUMBER	SCHOOL DIST.	VOL/PAGE - REG. DEEDS	TOTAL ACRES OF DESC.	ACREAGE & VALUE OF DESCRIPTION SUBJECT TO GENERAL PROPERTY TAX					6. MFL CLOSED ENTERED AFTER 2004 7. MFL OPEN ENTERED BEFORE 2005 8. MFL CLOSED ENTERED BEFORE 2005			EXEMPT FROM GEN. PROPERTY TAX		ACRES THIS LINE
NAME & ADDRESS	SEC. TN. RANGE DESCRIPTION OF PROPERTY	C O D E	ACRES	LAND VALUE	IMPROVEMENT VALUE	TOTAL VALUE	C O D E	ACRES	VALUE	C O D E	ACRES			
018-1313-2332-020 01813132332020 TIMOTHY R REINKE, LISA K REINKE 8801 BAY FILLY LN RACINE, WI, 53402	WAUPUN SCHOOL DISTRICT 6216 N10632 CHIEF KUNO TR THAT PT NW1/4 SW1/4 SEC 23 AS DESC IN V292 P158	A	0.51	\$210,400	\$53,500	\$263,900							0.51	
018-1313-2332-021 01813132332021 CHARLES D ROESSLER, MARY L ROESSLER 2017 SYLVIA PINE WAY CROSS PLAINS, WI, 53528	WAUPUN SCHOOL DISTRICT 6216 N10642 CHIEF KUNO TR PT NW1/4 SW1/4 SEC 23 AS DESC IN V291 P450	A	0.32	\$204,300	\$114,700	\$319,000							0.32	
018-1313-2332-022 01813132332022 BARBARA A MILLER 310 JENNA DR VERONA, WI, 53593	WAUPUN SCHOOL DISTRICT 6216 N10646 CHIEF KUNO TR PARC IN NW1/4 SW1/4 SEC 23 ADJ SWLY LN OF LOT 1 BLK 2 VAN ROO LANDS SUBD & DESC IN V289 P593	A	0.52	\$214,500	\$319,800	\$534,300							0.52	
018-1313-2332-023 01813132332023 PAUL S & PHYLLIS A MCKENZIE REVOCABLE LIVING TRUST 118 S JAMES ST WAUKESHA, WI, 53186	WAUPUN SCHOOL DISTRICT 6216 N10650 CHIEF KUNO TR LOT 1 BLK 2 VAN ROO LANDS SUBD	A	0.39	\$176,700	\$89,600	\$266,300							0.39	

YEAR
2023

State No.

ASSESSMENT ROLL FOR FOX LAKE Dodge COUNTY

KEY TO
CODES1.A - RESIDENTIAL
2.B - COMMERCIAL
3.C - MANUFACTURING
4.D - AGRICULTURAL5.E - UNDEVELOPED
5m - AGRICULTURAL FOREST
6.F - PRODUCTIVE FOREST LANDS
7.G - OTHER1. PFC REG. ENTERED BEFORE 1/1/72
2. PFC REG. ENTERED AFTER 12/31/71
3. PFC SPECIAL CLASSIFICATION
4. COUNTY FOREST CROP
5. MFL OPEN ENTERED AFTER 2004
6. MFL CLOSED ENTERED AFTER 2004
7. MFL OPEN ENTERED BEFORE 2005
8. MFL CLOSED ENTERED BEFORE 20051. FEDERAL
2. STATE
3. COUNTY
4. OTHEREXEMPT FROM GEN.
PROPERTY TAXTOTAL
ACRES
THIS
LINE

PARCEL NUMBER	SCHOOL DIST.	VOL/PAGE - REG. DEEDS	TOTAL ACRES OF DESC.	ACREAGE & VALUE OF DESCRIPTION SUBJECT TO GENERAL PROPERTY TAX						6. MFL CLOSED ENTERED AFTER 2004 7. MFL OPEN ENTERED BEFORE 2005 8. MFL CLOSED ENTERED BEFORE 2005		EXEMPT FROM GEN. PROPERTY TAX		ACRES THIS LINE
NAME & ADDRESS	SEC. TN. RANGE DESCRIPTION OF PROPERTY	C O D E	ACRES	LAND VALUE	IMPROVEMENT VALUE	TOTAL VALUE	C O D E	ACRES	VALUE	C O D E	ACRES			
018-1313-2332-024 01813132332024 GREGORY D SKAAR, BARBARA A SKAAR N10654 CHIEF KUNO TRL FOX LAKE, WI, 53933	WAUPUN SCHOOL DISTRICT 6216 N10654 CHIEF KUNO TR LOT 2 BLK 2 VAN ROO LANDS SUBD	A	0.43	\$176,700	\$336,500	\$513,200						0.43		
018-1313-2332-025 01813132332025 VIGDAL FAMILY TRUST N10656 CHIEF KUNO TR FOX LAKE, WI, 53933	WAUPUN SCHOOL DISTRICT 6216 N10656 CHIEF KUNO TR LOT 3 BLK 2 VAN ROO LANDS SUBD	A	0.42	\$176,700	\$159,600	\$336,300						0.42		
018-1313-2332-026 01813132332026 DENNIS & SUE CZARNIAK IRREVOCABLE TRUST DATED JANUARY 10 2020 2525 S SHORE DRIVE, UNIT 16E MILWAUKEE, WI, 53207	WAUPUN SCHOOL DISTRICT 6216 N10660 CHIEF KUNO TR LOT 4 BLK 2 VAN ROO LANDS SUB	A	0.42	\$176,700	\$271,000	\$447,700						0.42		
018-1313-2332-027 01813132332027 ANDREW D SOODSMA PO BOX 368 WAUPUN, WI, 53963	WAUPUN SCHOOL DISTRICT 6216 N10664 CHIEF KUNO TR LOT 5 BLK 2 VAN ROO LANDS SUBD	A	0.42	\$176,700	\$115,500	\$292,200						0.42		

YEAR
2023

State No.

ASSESSMENT ROLL FOR FOX LAKE Dodge COUNTY

KEY TO
CODES1.A - RESIDENTIAL
2.B - COMMERCIAL
3.C - MANUFACTURING
4.D - AGRICULTURAL5.E - UNDEVELOPED
5m - AGRICULTURAL FOREST
6.F - PRODUCTIVE FOREST LANDS
7.G - OTHER1. PFC REG. ENTERED BEFORE 1/1/72
2. PFC REG. ENTERED AFTER 12/31/71
3. PFC SPECIAL CLASSIFICATION
4. COUNTY FOREST CROP
5. MFL OPEN ENTERED AFTER 2004
6. MFL CLOSED ENTERED AFTER 2004
7. MFL OPEN ENTERED BEFORE 2005
8. MFL CLOSED ENTERED BEFORE 20051. FEDERAL
2. STATE
3. COUNTY
4. OTHEREXEMPT FROM GEN.
PROPERTY TAXTOTAL
ACRES
THIS
LINE

PARCEL NUMBER	SCHOOL DIST.	VOL/PAGE - REG. DEEDS	TOTAL ACRES OF DESC.	ACREAGE & VALUE OF DESCRIPTION SUBJECT TO GENERAL PROPERTY TAX				6. MFL CLOSED ENTERED AFTER 2004 7. MFL OPEN ENTERED BEFORE 2005 8. MFL CLOSED ENTERED BEFORE 2005			EXEMPT FROM GEN. PROPERTY TAX		ACRES THIS LINE
NAME & ADDRESS		SEC. TN. RANGE DESCRIPTION OF PROPERTY	C O D E	ACRES	LAND VALUE	IMPROVEMENT VALUE	TOTAL VALUE	C O D E	ACRES	VALUE	C O D E	ACRES	
018-1313-2332-028 01813132332028 PAUL ROSCOE 512 RIDGEMOORE AVE MUNDELEIN, IL, 60060	WAUPUN SCHOOL DISTRICT 6216	N10668 CHIEF KUNO TR LOT 6 BLK 2 VAN ROO LANDS SUBD	A	0.54	\$176,700	\$103,100	\$279,800						0.54
018-1313-2332-029 01813132332029 ADAM MILLER, SHANDA L MILLER N10672 CHIEF KUNO TR FOX LAKE, WI, 53933	WAUPUN SCHOOL DISTRICT 6216	N10672 CHIEF KUNO TR PT GL 3 IN SEC 23 AS DESC IN V260 P274 A/K/A LOT 29 OF UNREC PLAT OF VAN ROO LANDS	A	0.33	\$152,300	\$86,200	\$238,500						0.33
018-1313-2332-030 01813132332030 KATHLEEN L RYDQUIST, ANN M HENNIGAN N10676 CHIEF KUNO TR FOX LAKE, WI, 53933	WAUPUN SCHOOL DISTRICT 6216	N10676 CHIEF KUNO TR LOT 7 BLK 2 VAN ROO LANDS SUBD EX PARC DESC IN V298 P638 EX PARC DESC IN V353 P333 & PT OF GL 3 (DESC AS PT OF NW1/4 SW1/4) SEC 23 ALL AS DESC IN V370 P263	A	1.10	\$325,800	\$133,900	\$459,700						1.10
018-1313-2332-031 01813132332031 MICHAEL L ARNESON, DALE M ARNESON 1020 SUMMERHILL DR JANESVILLE, WI, 53546	WAUPUN SCHOOL DISTRICT 6216	N10682 CHIEF KUNO TR NELY 35 FT OF LOT 7 BLK 2 VAN ROO LAND ALSO THAT PT SD LOT 7 AS DESC IN V353 P333	A	0.12	\$112,000	\$167,500	\$279,500						0.12

YEAR
2023

State No.

ASSESSMENT ROLL FOR FOX LAKE Dodge COUNTY

KEY TO
CODES1.A - RESIDENTIAL
2.B - COMMERCIAL
3.C - MANUFACTURING
4.D - AGRICULTURAL5.E - UNDEVELOPED
5m - AGRICULTURAL FOREST
6.F - PRODUCTIVE FOREST LANDS
7.G - OTHER1. PFC REG. ENTERED BEFORE 1/1/72
2. PFC REG. ENTERED AFTER 12/31/71
3. PFC SPECIAL CLASSIFICATION
4. COUNTY FOREST CROP
5. MFL OPEN ENTERED AFTER 2004
6. MFL CLOSED ENTERED AFTER 2004
7. MFL OPEN ENTERED BEFORE 2005
8. MFL CLOSED ENTERED BEFORE 20051. FEDERAL
2. STATE
3. COUNTY
4. OTHEREXEMPT FROM GEN.
PROPERTY TAXTOTAL
ACRES
THIS
LINE

PARCEL NUMBER	SCHOOL DIST.	VOL/PAGE - REG. DEEDS	TOTAL ACRES OF DESC.	ACREAGE & VALUE OF DESCRIPTION SUBJECT TO GENERAL PROPERTY TAX								EXEMPT FROM GEN. PROPERTY TAX		TOTAL ACRES THIS LINE
NAME & ADDRESS	SEC. TN. RANGE DESCRIPTION OF PROPERTY	C O D E	ACRES	LAND VALUE	IMPROVEMENT VALUE	TOTAL VALUE	C O D E	ACRES	VALUE	C O D E	ACRES			
1164 018-1313-2332-032 01813132332032 PHYLLIS A ALSTEEN REVOCABLE TRUST DATED FEBRUARY 12 1991 N10686 CHIEF KUNO TR FOX LAKE, WI, 53933	WAUPUN SCHOOL DISTRICT 6216 N10686 CHIEF KUNO TR LOT 8 BLK 2 VAN ROO LANDS SUBD	A	0.27	\$194,300	\$204,200	\$398,500								0.27
1165 018-1313-2332-034 01813132332034 HELEN CURLEY, ROBERT L BRECKLE 21428 W OAKCREST DR NEW BERLIN, WI, 53146	WAUPUN SCHOOL DISTRICT 6216 N10694 CHIEF KUNO TR PT GL 3 SEC 23 AS DESC IN V276 P351 (AKA LOT 31 UNREC PLAT OF VAN ROO LANDS)	A	0.22	\$52,900	\$12,100	\$65,000								0.22
1166 018-1313-2332-035 01813132332035 HELEN CURLEY, ROBERT L BRECKLE 21428 W OAKCREST DR NEW BERLIN, WI, 53146	WAUPUN SCHOOL DISTRICT 6216 PT GL 3 SEC 23 AS DESC IN V276 P349 (AKA LOT 32 UNRECORDED PLAT OF VAN ROO LANDS)	A	0.28	\$50,100	\$0	\$50,100								0.28
1167 018-1313-2332-036 01813132332036 616 WASHINGTON ST SANDRA NEMETZ, PAMELA SMALL PO BOX 81 MARATHON, WI, 54448	WAUPUN SCHOOL DISTRICT 6216 N000 CHIEF KUNO TR SHED LOT 0 UNREC VAN ROO LANDS COM AT 30" WHITE OAK LYG 131 FT N OF NW COR SW1/4 SW1/4 SEC 23 TH N 44DEG E 316.5 FT TH S 55DEG 54MIN E 56.4 FT TO S LN OF HWY TH NE ALG SLY LN HWY 1189 FT TO POB TH S 66DEG 16MIN E 14.55 FT TH NELY 60 FT TO A PT ON SHR OF FOX LAKE LYG 30 FT SE OF SLY LN HWY TH WLY ALG SHR TO E LN HWY TH S 12DEG 6MIN W 73.6 FT ALG HWY TO POB	A	0.04	\$14,600	\$400	\$15,000								0.04

YEAR
2023

State No.

ASSESSMENT ROLL FOR FOX LAKE Dodge COUNTY

KEY TO
CODES1.A - RESIDENTIAL
2.B - COMMERCIAL
3.C - MANUFACTURING
4.D - AGRICULTURAL5.E - UNDEVELOPED
5m - AGRICULTURAL FOREST
6.F - PRODUCTIVE FOREST LANDS
7.G - OTHER1. PFC REG. ENTERED BEFORE 1/1/72
2. PFC REG. ENTERED AFTER 12/31/71
3. PFC SPECIAL CLASSIFICATION
4. COUNTY FOREST CROP
5. MFL OPEN ENTERED AFTER 2004
6. MFL CLOSED ENTERED AFTER 2004
7. MFL OPEN ENTERED BEFORE 2005
8. MFL CLOSED ENTERED BEFORE 20051. FEDERAL
2. STATE
3. COUNTY
4. OTHEREXEMPT FROM GEN.
PROPERTY TAXTOTAL
ACRES
THIS
LINE

PARCEL NUMBER	SCHOOL DIST.	VOL/PAGE - REG. DEEDS	TOTAL ACRES OF DESC.	ACREAGE & VALUE OF DESCRIPTION SUBJECT TO GENERAL PROPERTY TAX							6. MFL CLOSED ENTERED AFTER 2004 7. MFL OPEN ENTERED BEFORE 2005 8. MFL CLOSED ENTERED BEFORE 2005		EXEMPT FROM GEN. PROPERTY TAX		ACRES THIS LINE
NAME & ADDRESS		SEC. TN. RANGE DESCRIPTION OF PROPERTY	C O D E	ACRES	LAND VALUE	IMPROVEMENT VALUE	TOTAL VALUE	C O D E	ACRES	VALUE	C O D E	ACRES			
018-1313-2332-037 01813132332037 W10543 COUNTY ROAD F TOWN OF FOX LAKE PO BOX 124 FOX LAKE, WI, 53933	WAUPUN SCHOOL DISTRICT 6216	0 A PIECE OF LAND FOR STREET PURPOSES 40 FT WIDE KNOWN AS CHIEF KUNO TRAIL VAN ROO SUBD									X4	1.18	1.18		
018-1313-2332-039 01813132332039 CR NEUMAN PROPERTIES LLC N11142 BUCKHORN RD WAUPUN, WI, 53963	WAUPUN SCHOOL DISTRICT 6216	CHIEF KUNO TR LOT 1 CSM 6417 IN V43 P219 BEING PT GL 3 IN E1/2 SE1/4 SEC 22 & PT GL 3 IN W1/2 SW1/4 SEC 23	A	0.92	\$200,200	\$0	\$200,200						0.92		
018-1313-2333-000 01813132333000 CR NEUMAN PROPERTIES LLC PO BOX 614 BEAVER DAM, WI, 53916	WAUPUN SCHOOL DISTRICT 6216	N10604 CHIEF KUNO TR PT W1/2 SW1/4 SEC 23 & PT GL 3 IN E1/2 SE1/4 SEC 22 COM NW COR SW1/4 SW1/4 SEC 23 TH N 131 FT TH N 44DEG E 12.7 FT TH S 45DEG 27MIN E 32.16 FT TO BEG TH S 45DEG 27MIN E 420.64 FT TO FOX LAKE TH SW ALG SHR 199 FT M/L TH N 47DEG 21MIN W 347.65 FT TH N 43DEG 39MIN E 94.74 FT TH N 50DEG 11MIN W 132.66 FT TH NELY ALG SHR 115 FT TH S 45DEG 27MIN E 92 FT TO POB	A	1.50	\$142,000	\$560,700	\$702,700						1.50		
018-1313-2343-000 01813132343000 JAY C SUGAR, SUSAN A SUGAR 7400 W STATE ST #223 WAUWATOSA, WI, 53213	WAUPUN SCHOOL DISTRICT 6216	W10212 INDIAN POINT RD PT SW1/4 SE1/4 SEC 23 & PT NW1/4 NE1/4 SEC 26 AS DESC IN V360 P335 (SUBJECT TO ARCHEOLOGICAL PRESERVATION COVENANT AS DESC IN DOC# 1060794 & BSL PER DOC# 1249893	A	0.19	\$17,900	\$285,100	\$303,000				X4	0.02	0.21		
Parcel Total					0.19	\$17,900	\$285,100	\$303,000		0.00	\$0		0.02		

YEAR
2023

State No.

ASSESSMENT ROLL FOR FOX LAKE Dodge COUNTY

KEY TO
CODES1.A - RESIDENTIAL
2.B - COMMERCIAL
3.C - MANUFACTURING
4.D - AGRICULTURAL5.E - UNDEVELOPED
5m - AGRICULTURAL FOREST
6.F - PRODUCTIVE FOREST LANDS
7.G - OTHER1. PFC REG. ENTERED BEFORE 1/1/72
2. PFC REG. ENTERED AFTER 12/31/71
3. PFC SPECIAL CLASSIFICATION
4. COUNTY FOREST CROP
5. MFL OPEN ENTERED AFTER 2004
6. MFL CLOSED ENTERED AFTER 2004
7. MFL OPEN ENTERED BEFORE 2005
8. MFL CLOSED ENTERED BEFORE 20051. FEDERAL
2. STATE
3. COUNTY
4. OTHEREXEMPT FROM GEN.
PROPERTY TAXTOTAL
ACRES
THIS
LINE

PARCEL NUMBER	SCHOOL DIST.	VOL/PAGE - REG. DEEDS	TOTAL ACRES OF DESC.	ACREAGE & VALUE OF DESCRIPTION SUBJECT TO GENERAL PROPERTY TAX					6. MFL CLOSED ENTERED AFTER 2004 7. MFL OPEN ENTERED BEFORE 2005 8. MFL CLOSED ENTERED BEFORE 2005			EXEMPT FROM GEN. PROPERTY TAX		ACRES THIS LINE
NAME & ADDRESS		SEC. TN. RANGE DESCRIPTION OF PROPERTY	C O D E	ACRES	LAND VALUE	IMPROVEMENT VALUE	TOTAL VALUE	C O D E	ACRES	VALUE	C O D E	ACRES		
018-1313-2343-001 01813132343001	WAUPUN SCHOOL DISTRICT 6216	W10206 INDIAN POINT RD PT SW1/4 SE1/4 SEC 23 COM SE COR SEC 23 TH S 88DEG W 1353.32 FT TH N 0DEG 53MIN W 123.75 FT TH N 82DEG 27MIN 30SEC W 50 FT TO POB TH S 78DEG 1MIN W 75 FT TH N 20DEG 31MIN 15SEC W 127 FT M/L TO SHORE LN OF LAKE TH NELY ALG SD SHORE LN 104 FT M/L TH S 9DEG 49MIN 30SEC E 149.48 FT M/L TO POB (SUBJECT TO ARCHEOLOGICAL PRESERVATION COVENANT AS DESC IN V767 P874)	A	0.00	\$0	\$208,000	\$208,000				X4	0.30	0.30	
		Parcel Total		0.00	\$0	\$208,000	\$208,000		0.00	\$0		0.30		
018-1313-2343-002 01813132343002	WAUPUN SCHOOL DISTRICT 6216	W10198 INDIAN POINT RD PT OF SW1/4 SE1/4 SEC 23 AS DESC IN V349 P684 (SUBJECT TO ARCHEOLOGICAL PRESERVATION COVENANT AS DESC IN DOC# 1082369)	A	0.00	\$0	\$159,700	\$159,700				X4	0.23	0.23	
		Parcel Total		0.00	\$0	\$159,700	\$159,700		0.00	\$0		0.23		
018-1313-2344-000 01813132344000	WAUPUN SCHOOL DISTRICT 6216	W10192 INDIAN POINT RD PT SE1/4 SEC 23 AS DESC IN V561 P7 (SUBJECT TO ARCHEOLOGICAL PRESERVATION COVENANT AS DESC IN DOC# 1115113)	A	0.00	\$0	\$357,500	\$357,500				X4	0.60	0.60	
		Parcel Total		0.00	\$0	\$357,500	\$357,500		0.00	\$0		0.60		

YEAR 2023	State No.
--------------	-----------

ASSESSMENT ROLL FOR FOX LAKE Dodge COUNTY

KEY TO
CODES

1.A - RESIDENTIAL
2.B - COMMERCIAL
3.C - MANUFACTURING
4.D - AGRICULTURAL

5.E - UNDEVELOPED
5m - AGRICULTURAL FOREST
6.F - PRODUCTIVE FOREST LANDS
7.G - OTHER

1. PFC REG. ENTERED BEFORE 1/1/72
2. PFC REG. ENTERED AFTER 12/31/71
3. PFC SPECIAL CLASSIFICATION
4. COUNTY FOREST CROP
5. MFL OPEN ENTERED AFTER 2004
6. MFL CLOSED ENTERED AFTER 2004
7. MFL OPEN ENTERED BEFORE 2005
8. MFL CLOSED ENTERED BEFORE 2005

1. FEDERAL
2. STATE
3. COUNTY
4. OTHER

EXEMPT FROM GEN.
PROPERTY TAX

TOTAL
ACRES
THIS
LINE

PARCEL NUMBER		SCHOOL DIST.	VOL/PAGE - REG. DEEDS	TOTAL ACRES OF DESC.	ACREAGE & VALUE OF DESCRIPTION SUBJECT TO GENERAL PROPERTY TAX								EXEMPT FROM GEN. PROPERTY TAX		ACRES THIS LINE
NAME & ADDRESS			SEC. TN. RANGE DESCRIPTION OF PROPERTY		C O D E	ACRES	LAND VALUE	IMPROVEMENT VALUE	TOTAL VALUE	C O D E	ACRES	VALUE	C O D E	ACRES	
1175	018-1313-2344-001 01813132344001	WAUPUN SCHOOL DISTRICT 6216	W10186 INDIAN POINT RD PT SE1/4 SE1/4 SEC 23 AS DESC IN V358 P576 (SUBJECT TO ARCHEOLOGICAL PRESERVATION COVENANT AS DESC IN DOC# 1205074)		A	0.00	\$0	\$207,100	\$207,100				X4	0.38	0.38
	DALE ROTTMAN, COLLEEN K CRANE 2050 LOWER RIDGE RD PORT WASHINGTON, WI, 53074														
	Parcel Total					0.00	\$0	\$207,100	\$207,100		0.00	\$0		0.38	
1176	018-1313-2344-002 01813132344002	WAUPUN SCHOOL DISTRICT 6216	W10182 INDIAN POINT RD PT SE1/4 SE1/4 SEC 23 & PT NE1/4 NE1/4 SEC 26 AS DESC IN V358 P575 ALSO PT SE1/4 SE1/4 SEC 23 AS DESC IN V358 P574 (SUBJECT TO ARCHEOLOGICAL PRESERVATION COVENANT AS DESC IN V907 P463)		A	0.00	\$0	\$355,000	\$355,000				X4	0.75	0.75
	JAMES A MCKENNA, DEBORAH T MCKENNA W10182 INDIAN POINT RD FOX LAKE, WI, 53933														
	Parcel Total					0.00	\$0	\$355,000	\$355,000		0.00	\$0		0.75	
1177	018-1313-2344-003 01813132344003	WAUPUN SCHOOL DISTRICT 6216	W10213 INDIAN POINT RD PT SE1/4 SEC 23 & PT NE1/4 SEC 26 BEING CSM IN V3 P164 (SUBJECT TO ARCHEOLOGICAL PRESERVATION COVENANT AS DESC IN V760 P668)		A	5.84	\$0	\$20,600	\$20,600						5.84
	SAM AKMAKJIAN, ANNIE AKMAKJIAN 4768 WELLINGTON LONG GROVE, IL, 60042														
1178	018-1313-2411-000 01813132411000	WAUPUN SCHOOL DISTRICT 6216	W9687 COUNTY ROAD F GL 1 (IN N1/2 NE1/4) SEC 24 EX COM 660 FT W OF NE COR TH W 924 FT TH S 816.75 FT TH NELY 948 FT TO PT 547.5 FT S OF POB TH N TO POB		F E A	9.80 28.00 5.00	\$36,300 \$28,000 \$15,900	\$0 \$0 \$25,000	\$36,300 \$28,000 \$40,900						42.80
	SOUTH HOLE ADVANCEMENT ASSOCIATION INC 18650 CORPORATE DR STE 103 BROOKFIELD, WI, 53045														

YEAR 2023	State No.
--------------	-----------

ASSESSMENT ROLL FOR FOX LAKE Dodge COUNTY[illegible]

YEAR
2023

State No.

ASSESSMENT ROLL FOR FOX LAKE Dodge COUNTY

KEY TO
CODES1.A - RESIDENTIAL
2.B - COMMERCIAL
3.C - MANUFACTURING
4.D - AGRICULTURAL5.E - UNDEVELOPED
5m - AGRICULTURAL FOREST
6.F - PRODUCTIVE FOREST LANDS
7.G - OTHER1. PFC REG. ENTERED BEFORE 1/1/72
2. PFC REG. ENTERED AFTER 12/31/71
3. PFC SPECIAL CLASSIFICATION
4. COUNTY FOREST CROP
5. MFL OPEN ENTERED AFTER 2004
6. MFL CLOSED ENTERED AFTER 2004
7. MFL OPEN ENTERED BEFORE 2005
8. MFL CLOSED ENTERED BEFORE 20051. FEDERAL
2. STATE
3. COUNTY
4. OTHEREXEMPT FROM GEN.
PROPERTY TAXTOTAL
ACRES
THIS
LINE

PARCEL NUMBER	SCHOOL DIST.	VOL/PAGE - REG. DEEDS	TOTAL ACRES OF DESC.	ACREAGE & VALUE OF DESCRIPTION SUBJECT TO GENERAL PROPERTY TAX							6. MFL CLOSED ENTERED AFTER 2004 7. MFL OPEN ENTERED BEFORE 2005 8. MFL CLOSED ENTERED BEFORE 2005		EXEMPT FROM GEN. PROPERTY TAX		ACRES THIS LINE
NAME & ADDRESS	SEC. TN. RANGE DESCRIPTION OF PROPERTY	C O D E	ACRES	LAND VALUE	IMPROVEMENT VALUE	TOTAL VALUE	C O D E	ACRES	VALUE	C O D E	ACRES				
018-1313-2431-000 01813132431000 SOUTH HOLE ADVANCEMENT ASSOCIATION INC 18650 CORPORATE DR STE 103 BROOKFIELD, WI, 53045	WAUPUN SCHOOL DISTRICT 6216 0 GL 3 (IN NE1/4 SW1/4) SEC 24 (3.087 AC TO VISIBLE WATERS EDGE PER 2006 ORTHO)	E	38.40	\$0	\$0	\$0						38.40			
018-1313-2433-001 01813132433001 ROLAND J GALLENBERG, JOYCE M GALLENBERG PO BOX 346 FOX LAKE, WI, 53933	WAUPUN SCHOOL DISTRICT 6216 0 GL 4 (IN W1/2 SW1/4) SEC 24 EX PARC DESC IN V214 P576	E E	46.30 0.00	\$0 \$0	\$0	\$0 \$0						46.30			
Parcel Total			46.30	\$0	\$0	\$0		0.00	\$0		0.00				
018-1313-2434-000 01813132434000 ROLAND J GALLENBERG, JOYCE M GALLENBERG PO BOX 346 FOX LAKE, WI, 53933	WAUPUN SCHOOL DISTRICT 6216 0 N10526+ OAKS RD SE1/4 SW1/4 SEC 24 EX COM SW COR TH N 150 FT TO HIGH WATER MARK OF FOX LAKE TH SELY ALG HIGH WATER MARK TO S LN OF SE1/4 SW1/4 TH W ALG S LN TO POB (INTENDING TO DESCRIBE 1/2 AC BEING THE HARD LAND IN THE SW COR OF SD 1/4 1/4)	B	39.50	\$13,900	\$0	\$13,900						39.50			
018-1313-2441-000 01813132441000 SOUTH HOLE ADVANCEMENT ASSOCIATION INC 18650 CORPORATE DR STE 103 BROOKFIELD, WI, 53045	WAUPUN SCHOOL DISTRICT 6216 0 NE1/4 SE1/4 SEC 24	E	40.00	\$40,000	\$0	\$40,000						40.00			

YEAR
2023

State No.

ASSESSMENT ROLL FOR FOX LAKE Dodge COUNTY

KEY TO
CODES1.A - RESIDENTIAL
2.B - COMMERCIAL
3.C - MANUFACTURING
4.D - AGRICULTURAL5.E - UNDEVELOPED
5m - AGRICULTURAL FOREST
6.F - PRODUCTIVE FOREST LANDS
7.G - OTHER1. PFC REG. ENTERED BEFORE 1/1/72
2. PFC REG. ENTERED AFTER 12/31/71
3. PFC SPECIAL CLASSIFICATION
4. COUNTY FOREST CROP
5. MFL OPEN ENTERED AFTER 2004
6. MFL CLOSED ENTERED AFTER 2004
7. MFL OPEN ENTERED BEFORE 2005
8. MFL CLOSED ENTERED BEFORE 20051. FEDERAL
2. STATE
3. COUNTY
4. OTHEREXEMPT FROM GEN.
PROPERTY TAXTOTAL
ACRES
THIS
LINE

PARCEL NUMBER	SCHOOL DIST.	VOL/PAGE - REG. DEEDS	TOTAL ACRES OF DESC.	ACREAGE & VALUE OF DESCRIPTION SUBJECT TO GENERAL PROPERTY TAX								EXEMPT FROM GEN. PROPERTY TAX		TOTAL ACRES THIS LINE
NAME & ADDRESS	SEC. TN. RANGE DESCRIPTION OF PROPERTY	C O D E	ACRES	LAND VALUE	IMPROVEMENT VALUE	TOTAL VALUE	C O D E	ACRES	VALUE	C O D E	ACRES			
1186 018-1313-2442-000 01813132442000 SOUTH HOLE ADVANCEMENT ASSOCIATION INC 18650 CORPORATE DR STE 103 BROOKFIELD, WI, 53045	WAUPUN SCHOOL DISTRICT 6216 0 NW1/4 SE1/4 SEC 24	E	40.00	\$40,000	\$0	\$40,000								40.00
1187 018-1313-2443-000 01813132443000 ROLAND J GALLENBERG, JOYCE M GALLENBERG PO BOX 346 FOX LAKE, WI, 53933	WAUPUN SCHOOL DISTRICT 6216 N10526+ OAKS RD SW1/4 SE1/4 SEC 24	B	40.00	\$24,000	\$206,200	\$230,200								40.00
1188 018-1313-2444-000 01813132444000 BRIAN J & MARCIA B POSTHUMA REAL ESTATE TRUST DATED MARCH 15 2017 W11326 LAKELAND RD FOX LAKE, WI, 53933	WAUPUN SCHOOL DISTRICT 6216 0 THAT PT LOT 1 CSM 6927 IN V47 P171 LYG IN SE1/4 SE1/4 SEC 24 (BEING THAT PT SD LOT LYG IN TOWN OF FOX LAKE)	E	4.95	\$19,800	\$0	\$19,800								4.95
1189 018-1313-2444-001 01813132444001 SIDNEY H BLISS, LINDA BLISS 644 S LAKESHORE DR FONTANA, WI, 53125	WAUPUN SCHOOL DISTRICT 6216 W9650+ STATE ROAD 68 THAT PT OF PARC DESC IN V375 P226 LYG IN SE1/4 SE1/4 SEC 24	E	37.50	\$18,800	\$0	\$18,800								37.50

YEAR
2023

State No.

ASSESSMENT ROLL FOR FOX LAKE Dodge COUNTY

KEY TO
CODES1.A - RESIDENTIAL
2.B - COMMERCIAL
3.C - MANUFACTURING
4.D - AGRICULTURAL5.E - UNDEVELOPED
5m - AGRICULTURAL FOREST
6.F - PRODUCTIVE FOREST LANDS
7.G - OTHER1. PFC REG. ENTERED BEFORE 1/1/72
2. PFC REG. ENTERED AFTER 12/31/71
3. PFC SPECIAL CLASSIFICATION
4. COUNTY FOREST CROP
5. MFL OPEN ENTERED AFTER 2004
6. MFL CLOSED ENTERED AFTER 2004
7. MFL OPEN ENTERED BEFORE 2005
8. MFL CLOSED ENTERED BEFORE 20051. FEDERAL
2. STATE
3. COUNTY
4. OTHEREXEMPT FROM GEN.
PROPERTY TAXTOTAL
ACRES
THIS
LINE

PARCEL NUMBER	SCHOOL DIST.	VOL/PAGE - REG. DEEDS	TOTAL ACRES OF DESC.	ACREAGE & VALUE OF DESCRIPTION SUBJECT TO GENERAL PROPERTY TAX						6. MFL CLOSED ENTERED AFTER 2004 7. MFL OPEN ENTERED BEFORE 2005 8. MFL CLOSED ENTERED BEFORE 2005			EXEMPT FROM GEN. PROPERTY TAX		ACRES THIS LINE
NAME & ADDRESS		SEC. TN. RANGE DESCRIPTION OF PROPERTY	C O D E	ACRES	LAND VALUE	IMPROVEMENT VALUE	TOTAL VALUE	C O D E	ACRES	VALUE	C O D E	ACRES			
018-1313-2511-000 01813132511000 CRAIG & DIANE HABERMAN TRUST AGREEMENT W7601 PROSPECT RD BEAVER DAM, WI, 53916	WAUPUN SCHOOL DISTRICT 6216	W9704 STATE ROAD 68 PT NE1/4 NE1/4 & SE1/4 NE1/4 SEC 25 AS DESC IN V382 P62 ((ACREAGE DOES NOT INCLUDE AREA OF APPARENT OVERLAP INTO SE1/4 SE1/4 SEC 24) ALSO THAT PT SD NE1/4 NE1/4 AS DESC IN DOC# 1271991	E A	26.86 3.00	\$26,900 \$25,200	\$0 \$22,000	\$26,900 \$47,200						29.86		
Parcel Total					29.86	\$52,100	\$22,000	\$74,100		0.00	\$0		0.00		
018-1313-2512-000 01813132512000 STATE OF WISCONSIN DNR PO BOX 7921 MADISON, WI, 53707	WAUPUN SCHOOL DISTRICT 6216	N10438 OAKS RD LOT 1 CSM 1426 IN V10 P32 BEING PT W1/2 NE1/4 SEC 25									X2	32.48	32.48		
018-1313-2513-000 01813132513000 HIGHLAND FARMS LLC N4222 BLACKBIRD POINT DR MARKESAN, WI, 53946	WAUPUN SCHOOL DISTRICT 6216	W1/2 NE1/4 SEC 25 EX CSM IN V3 P271 EX CSM 1426 IN V10 P32 EX HWY DESC IN V1303 P934	D	43.36	\$15,000	\$0	\$15,000						43.36		
018-1313-2513-001 01813132513001 JOSEPH L MORSE, MARY A MORSE W9880 STATE ROAD 68 FOX LAKE, WI, 53933	WAUPUN SCHOOL DISTRICT 6216	W9880 STATE ROAD 68 PARC DESC IN CSM V3 P271 BEING PT SW1/4 NE1/4 SEC 25	A	2.71	\$39,000	\$179,400	\$218,400						2.71		

YEAR
2023

State No.

ASSESSMENT ROLL FOR FOX LAKE Dodge COUNTY

KEY TO
CODES1.A - RESIDENTIAL
2.B - COMMERCIAL
3.C - MANUFACTURING
4.D - AGRICULTURAL5.E - UNDEVELOPED
5m - AGRICULTURAL FOREST
6.F - PRODUCTIVE FOREST LANDS
7.G - OTHER1. PFC REG. ENTERED BEFORE 1/1/72
2. PFC REG. ENTERED AFTER 12/31/71
3. PFC SPECIAL CLASSIFICATION
4. COUNTY FOREST CROP
5. MFL OPEN ENTERED AFTER 2004
6. MFL CLOSED ENTERED AFTER 2004
7. MFL OPEN ENTERED BEFORE 2005
8. MFL CLOSED ENTERED BEFORE 20051. FEDERAL
2. STATE
3. COUNTY
4. OTHEREXEMPT FROM GEN.
PROPERTY TAXTOTAL
ACRES
THIS
LINE

PARCEL NUMBER	SCHOOL DIST.	VOL/PAGE - REG. DEEDS	TOTAL ACRES OF DESC.	ACREAGE & VALUE OF DESCRIPTION SUBJECT TO GENERAL PROPERTY TAX								EXEMPT FROM GEN. PROPERTY TAX		TOTAL ACRES THIS LINE
NAME & ADDRESS	SEC. TN. RANGE DESCRIPTION OF PROPERTY	C O D E	ACRES	LAND VALUE	IMPROVEMENT VALUE	TOTAL VALUE	C O D E	ACRES	VALUE	C O D E	ACRES			
1194 018-1313-2514-000 01813132514000 ANTHONY J VOIGT, KASSIE L VOIGT W9736 STATE ROAD 68 FOX LAKE, WI, 53933	WAUPUN SCHOOL DISTRICT 6216 W9736 STATE ROAD 68 LOT 1 CSM 7324 IN V50 P280 BEING PT SE1/4 NE1/4 SEC 25	E G	4.85 2.35	\$4,900 \$32,900	\$0 \$229,000	\$4,900 \$261,900								7.20
Parcel Total			7.20	\$37,800	\$229,000	\$266,800		0.00	\$0		0.00			
1195 018-1313-2514-001 01813132514001 DECATHLON GROUP LLC N10823 MAPLE POINT FOX LAKE, WI, 53933	WAUPUN SCHOOL DISTRICT 6216 W9718 STATE ROAD 68 LOT 2 CSM 7324 IN V50 P280 BEING PT NE1/4 NE1/4 & PT SE1/4 NE1/4 SEC 25	D E	31.00 0.44	\$10,700 \$400	\$0 \$0	\$10,700 \$400								31.44
Parcel Total			31.44	\$11,100	\$0	\$11,100		0.00	\$0		0.00			
1196 018-1313-2521-000 01813132521000 ROLAND J GALLENBERG, JOYCE M GALLENBERG PO BOX 346 FOX LAKE, WI, 53933	WAUPUN SCHOOL DISTRICT 6216 0 THAT PT NE1/4 NW1/4 SEC 25 AS DESC IN DOC# 1244850 (BEING A CORRECTION TO DOC# 1239174) (NOTE - INCLUDES LAND PREVIOUSLY DESC IN V257 P258 AS ALSO DESC IN V341 P436)	B	1.97	\$1,100	\$0	\$1,100								1.97
1197 018-1313-2521-002 01813132521002 W10543 COUNTY ROAD F TOWN OF FOX LAKE PO BOX 124 FOX LAKE, WI, 53933	WAUPUN SCHOOL DISTRICT 6216 0 THAT PT SE1/4 NW1/4 & NE1/4 NW1/4 SEC 25 AS DESC IN V257 P256 EX THAT PT DESC IN DOC# 1244850 (BEING A CORRECTION TO DOC# 1239174) (NOTE - EXCEPTION INCLUDES THAT PREVIOUSLY DESC IN V257 P258)									X4	2.55			2.55

YEAR 2023	State No.
--------------	-----------

ASSESSMENT ROLL FOR FOX LAKE Dodge COUNTY

KEY TO
CODES

1.A - RESIDENTIAL
2.B - COMMERCIAL
3.C - MANUFACTURING
4.D - AGRICULTURAL

5.E - UNDEVELOPED
5m - AGRICULTURAL FOREST
6.F - PRODUCTIVE FOREST LANDS
7.G - OTHER

1. PFC REG. ENTERED BEFORE 1/1/72
2. PFC REG. ENTERED AFTER 12/31/71
3. PFC SPECIAL CLASSIFICATION
4. COUNTY FOREST CROP
5. MFL OPEN ENTERED AFTER 2004
6. MFL CLOSED ENTERED AFTER 2004
7. MFL OPEN ENTERED BEFORE 2005
8. MFL CLOSED ENTERED BEFORE 2005

1. FEDERAL
2. STATE
3. COUNTY
4. OTHER

EXEMPT FROM GEN.
PROPERTY TAX

TOTAL
ACRES
THIS
LINE

PARCEL NUMBER	SCHOOL DIST.	VOL/PAGE - REG. DEEDS	TOTAL ACRES OF DESC.	ACREAGE & VALUE OF DESCRIPTION SUBJECT TO GENERAL PROPERTY TAX					6. MFL CLOSED ENTERED AFTER 2004 7. MFL OPEN ENTERED BEFORE 2005 8. MFL CLOSED ENTERED BEFORE 2005			EXEMPT FROM GEN. PROPERTY TAX		ACRES THIS LINE
NAME & ADDRESS		SEC. TN. RANGE DESCRIPTION OF PROPERTY		C O D E	ACRES	LAND VALUE	IMPROVEMENT VALUE	TOTAL VALUE	C O D E	ACRES	VALUE	C O D E	ACRES	
018-1313-2522-000 01813132522000 FOX LAKE GOLF CLUB PO BOX 12 FOX LAKE, WI, 53933	WAUPUN SCHOOL DISTRICT 6216	N10500+ INDIAN POINT RD ABOUT 1/2 AC (BEING THE HARD LAND) IN SW COR OF SE1/4 SW1/4 SEC 24 ALSO W1/2 OF NW1/4 SEC 25 EX COM W1/4 COR TH N 537.71 FT TH ELY 340 FT TH SLY 537.71 FT TH WLY 340 FT TO POB EX PARC DESC IN V595 P105 ALSO THAT PT OF E1/2 OF NE1/4 SEC 26 LYG N OF WAUSHARA CEMETERY & E OF CL FRANK'S RD (N/K/A INDIAN POINT RD & AS DESC IN V219 P346) EXTENDED N TO LAKE EX PARC DESC IN V278 P283 EX PARC DESC IN V610 P66 ALSO PT OF V278 P283 AS DESC IN V610 P65 BEING PT SE1/4 NE1/4 SEC 26 ALSO PT THAT PT OF SE1/4		B	114.76	\$130,000	\$244,100	\$374,100						114.76
018-1313-2524-000 01813132524000 FOX LAKE GOLF CLUB INC PO BOX 12 FOX LAKE, WI, 53933	WAUPUN SCHOOL DISTRICT 6216	N000 OAKS RD E1/2 NW1/4 SEC 25 EX COM NW COR TH S 1041 FT TH N 17DEG 29MIN E 86 FT TH N 2DEG 56MIN W 960.4 FT TH W 30 FT TO POB EX PARC DESC IN V257 P256 (OAKS RD) EX CSM IN V4 P13 AS DESC IN EX CSM 5557 IN V36 P235		B	65.36	\$88,200	\$270,700	\$358,900						65.36
018-1313-2524-003 01813132524003 FOX LAKE GOLF CLUB INC PO BOX 12 FOX LAKE, WI, 53933	WAUPUN SCHOOL DISTRICT 6216	Oaks Rd E1/2 NW1/4 SEC 25 EX COM NW COR TH S 1041 FT TH N 17DEG 29MIN E 86 FT TH N 2DEG 56MIN W 960.4 FT TH W 30 FT TO POB EX PARC DESC IN V257 P256 (OAKS RD) EX CSM IN V4 P13 AS DESC IN EX CSM 5557 IN V36 P235		B	4.85	\$24,300	\$0	\$24,300						4.85

YEAR 2023	State No.
--------------	-----------

ASSESSMENT ROLL FOR FOX LAKE Dodge COUNTY

KEY TO
CODES ▶

1.A - RESIDENTIAL
2.B - COMMERCIAL
3.C - MANUFACTURING
4.D - AGRICULTURAL

5.E - UNDEVELOPED
5m - AGRICULTURAL FOREST
6.F - PRODUCTIVE FOREST LANDS
7.G - OTHER

1. PFC REG. ENTERED BEFORE 1/1/72
2. PFC REG. ENTERED AFTER 12/31/71
3. PFC SPECIAL CLASSIFICATION
4. COUNTY FOREST CROP
5. MFL OPEN ENTERED AFTER 2004
6. MFL CLOSED ENTERED AFTER 2004
7. MFL OPEN ENTERED BEFORE 2005
8. MFL CLOSED ENTERED BEFORE 2005

1. FEDERAL
2. STATE
3. COUNTY
4. OTHER

EXEMPT FROM GEN.
PROPERTY TAX

**TOTAL
ACRES
THIS
LINE**

PARCEL NUMBER		SCHOOL DIST.	VOL/PAGE * REG. DEEDS	TOTAL ACRES	ACREAGE & VALUE OF DESCRIPTION SUBJECT TO GENERAL PROPERTY TAX						5. MFL CLOSED ENTERED AFTER 2004 6. MFL CLOSED ENTERED AFTER 2004 7. MFL OPEN ENTERED BEFORE 2005 8. MFL CLOSED ENTERED BEFORE 2005		EXEMPT FROM GEN. PROPERTY TAX		ACRES THIS LINE
NAME & ADDRESS			SEC. TN. RANGE DESCRIPTION OF PROPERTY		C O D E	ACRES	LAND VALUE	IMPROVEMENT VALUE	TOTAL VALUE	C O D E	ACRES	VALUE	C O D E	ACRES	
018-1313-2541-000 01813132541000 WAUPUN SCHOOL DISTRICT 0 6216 KURTIS J MERSCH, JONATHAN D GIBBS 321 MILL ST FOX LAKE, WI, 53933			THAT PT SE1/4 NE1/4 & NE1/4 SE1/4 SEC 25 AS DESC IN DOC# 1108108 EX HWY DESC IN DOC# 1209644		E D	1.00 22.89	\$1,000 \$7,900	\$0 \$0	\$1,000 \$7,900						23.89
			Parcel Total			23.89	\$8,900	\$0	\$8,900		0.00	\$0		0.00	
018-1313-2541-001 01813132541001 WAUPUN SCHOOL DISTRICT 6216 COREY A RABBITT, GWEN M RABBITT W9712 COUNTY ROAD C FOX LAKE, WI, 53933			W9712 COUNTY ROAD C LOT 1 CSM 449 IN V6 P241 BEING PT NE1/4 SE1/4 SEC 25 EX HWY DESC IN DOC# 1208052 (CORRECTED IN DOC# 1210170)		A	2.41	\$36,600	\$265,600	\$302,200						2.41
018-1313-2541-002 01813132541002 WAUPUN SCHOOL DISTRICT 6216 KURTIS J MERSCH, JONATHAN D GIBBS 321 MILL ST FOX LAKE, WI, 53933			STATE ROAD 68 THAT PT OF W1/2 OF SE1/4 NE1/4 SEC 25 LYG S OF CL STH 68 & N1/2 OF NW1/4 SE1/4 & W1/2 OF NE1/4 SE1/4 SEC 25 EX CSM 4662 IN V29 P304 EX HWY DESC IN V1082 P421 EX HWY DESC IN V1326 P843 EX HWY DESC IN DOC# 1209644		D E	38.40 0.92	\$13,300 \$100	\$0 \$0	\$13,300 \$100						39.32
			Parcel Total			39.32	\$13,400	\$0	\$13,400		0.00	\$0		0.00	
018-1313-2542-000 01813132542000 WAUPUN SCHOOL DISTRICT 6216 WILLIAM N PHELPS, NANCY J PHELPS W9052 COUNTY ROAD C FOX LAKE, WI, 53933			LOT 2 CSM 1553 IN V10 P254 BEING PT NW1/4 SE1/4 SEC 25 EX THAT PT DESC IN V910 P310 EX HWY DESC IN V1075 P78 EX PARC DESC IN DOC# 1185409 (CORRECTED IN DOC# 1186707)		D	17.10	\$5,900	\$0	\$5,900						17.10

YEAR
2023

State No.

ASSESSMENT ROLL FOR FOX LAKE Dodge COUNTY

KEY TO
CODES1.A - RESIDENTIAL
2.B - COMMERCIAL
3.C - MANUFACTURING
4.D - AGRICULTURAL5.E - UNDEVELOPED
5m - AGRICULTURAL FOREST
6.F - PRODUCTIVE FOREST LANDS
7.G - OTHER1. PFC REG. ENTERED BEFORE 1/1/72
2. PFC REG. ENTERED AFTER 12/31/71
3. PFC SPECIAL CLASSIFICATION
4. COUNTY FOREST CROP
5. MFL OPEN ENTERED AFTER 2004
6. MFL CLOSED ENTERED AFTER 2004
7. MFL OPEN ENTERED BEFORE 2005
8. MFL CLOSED ENTERED BEFORE 20051. FEDERAL
2. STATE
3. COUNTY
4. OTHEREXEMPT FROM GEN.
PROPERTY TAXTOTAL
ACRES
THIS
LINE

PARCEL NUMBER	SCHOOL DIST.	VOL/PAGE - REG. DEEDS	TOTAL ACRES OF DESC.	ACREAGE & VALUE OF DESCRIPTION SUBJECT TO GENERAL PROPERTY TAX							6. MFL CLOSED ENTERED AFTER 2004 7. MFL OPEN ENTERED BEFORE 2005 8. MFL CLOSED ENTERED BEFORE 2005		EXEMPT FROM GEN. PROPERTY TAX		ACRES THIS LINE
NAME & ADDRESS		SEC. TN. RANGE DESCRIPTION OF PROPERTY	C O D E	ACRES	LAND VALUE	IMPROVEMENT VALUE	TOTAL VALUE	C O D E	ACRES	VALUE	C O D E	ACRES			
018-1313-2542-001 01813132542001	WAUPUN SCHOOL DISTRICT 6216	N10194 COUNTY ROAD A LOT 1 CSM 1553 IN V10 P254 BEING PT S1/2 OF NW1/4 SE1/4 SEC 25 ALSO THAT PT LOT 2 SD CSM AS DESC IN V910 P310 EX HWY DESC IN V1077 P35 ALSO THAT PT SD LOT 2 AS DESC IN DOC# 1185409 (CORRECTED IN DOC# 1186707)	D A	1.01 2.00	\$400 \$32,100	\$0 \$173,700	\$400 \$205,800						3.01		
DALE E MULLEN, SYLVIA MULLEN-SARYD N10194 COUNTY ROAD A FOX LAKE, WI, 53933															
Parcel Total					3.01	\$32,500	\$173,700	\$206,200		0.00	\$0		0.00		
018-1313-2542-002 01813132542002	WAUPUN SCHOOL DISTRICT 6216	W9849 STATE ROAD 68 LOT 1 CSM 4662 IN V29 P304 BEING PT NW1/4 SE1/4 SEC 25 EX HWY DESC IN V1302 P276	A	2.15	\$14,600	\$126,100	\$140,700						2.15		
FOX LAKE RENTALS LLC W10397 BLACKHAWK TR FOX LAKE, WI, 53933															
018-1313-2543-000 01813132543000	WAUPUN SCHOOL DISTRICT 6216	N10182 COUNTY ROAD A LOT 1 CSM 1576 IN V10 P292 BEING PT SW1/4 SE1/4 SEC 25 EX HWY DESC IN V1073 P776	A	0.96	\$24,200	\$180,900	\$205,100						0.96		
ROYCE R NEUMAN N10182 COUNTY ROAD A FOX LAKE, WI, 53933															
018-1313-2543-001 01813132543001	WAUPUN SCHOOL DISTRICT 6216	N10176 COUNTY ROAD A LOT 2 CSM 1576 IN V10 P292 BEING PT SW1/4 SE1/4 SEC 25 EX HWY DESC IN V1080 P813	A	1.33	\$30,600	\$89,800	\$120,400						1.33		
CODY T WELCH N10176 COUNTY ROAD A FOX LAKE, WI, 53933															

YEAR 2023	State No.
--------------	-----------

ASSESSMENT ROLL FOR FOX LAKE Dodge COUNTY

KEY TO
CODES ▶

1.A - RESIDENTIAL
2.B - COMMERCIAL
3.C - MANUFACTURING
4.D - AGRICULTURAL

5.E - UNDEVELOPED
5m - AGRICULTURAL FOREST
6.F - PRODUCTIVE FOREST LANDS
7.G - OTHER

1. PFC REG. ENTERED BEFORE 1/1/72
2. PFC REG. ENTERED AFTER 12/31/71
3. PFC SPECIAL CLASSIFICATION
4. COUNTY FOREST CROP
5. MFL OPEN ENTERED AFTER 2004
6. MFL CLOSED ENTERED AFTER 2004
7. MFL OPEN ENTERED BEFORE 2005
8. MFL CLOSED ENTERED BEFORE 2005

1. FEDERAL
2. STATE
3. COUNTY
4. OTHER

EXEMPT FROM GEN.
PROPERTY TAX

TRACT	ACRES	TOTAL ACRES THIS LINE
1	100	100
2	100	200
3	100	300
4	100	400
5	100	500
6	100	600
7	100	700
8	100	800
9	100	900
10	100	1000
11	100	1100
12	100	1200
13	100	1300
14	100	1400
15	100	1500
16	100	1600
17	100	1700
18	100	1800
19	100	1900
20	100	2000
21	100	2100
22	100	2200
23	100	2300
24	100	2400
25	100	2500
26	100	2600
27	100	2700
28	100	2800
29	100	2900
30	100	3000
31	100	3100
32	100	3200
33	100	3300
34	100	3400
35	100	3500
36	100	3600
37	100	3700
38	100	3800
39	100	3900
40	100	4000
41	100	4100
42	100	4200
43	100	4300
44	100	4400
45	100	4500
46	100	4600
47	100	4700
48	100	4800
49	100	4900
50	100	5000
51	100	5100
52	100	5200
53	100	5300
54	100	5400
55	100	5500
56	100	5600
57	100	5700
58	100	5800
59	100	5900
60	100	6000
61	100	6100
62	100	6200
63	100	6300
64	100	6400
65	100	6500
66	100	6600
67	100	6700
68	100	6800
69	100	6900
70	100	7000
71	100	7100
72	100	7200
73	100	7300
74	100	7400
75	100	7500
76	100	7600
77	100	7700
78	100	7800
79	100	7900
80	100	8000
81	100	8100
82	100	8200
83	100	8300
84	100	8400
85	100	8500
86	100	8600
87	100	8700
88	100	8800
89	100	8900
90	100	9000
91	100	9100
92	100	9200
93	100	9300
94	100	9400
95	100	9500
96	100	9600
97	100	9700
98	100	9800
99	100	9900
100	100	10000

[illegible]

YEAR 2023	State No.
--------------	-----------

ASSESSMENT ROLL FOR FOX LAKE Dodge COUNTY

2023		KEY TO CODES ▶		1.A - RESIDENTIAL 2.B - COMMERCIAL 3.C - MANUFACTURING 4.D - AGRICULTURAL		5.E - UNDEVELOPED 5m - AGRICULTURAL FOREST 6.F - PRODUCTIVE FOREST LANDS 7.G - OTHER		1. PFC REG. ENTERED BEFORE 1/1/72 2. PFC REG. ENTERED AFTER 12/31/71 3. PFC SPECIAL CLASSIFICATION 4. COUNTY FOREST CROP 5. MFL OPEN ENTERED AFTER 2004 6. MFL CLOSED ENTERED AFTER 2004 7. MFL OPEN ENTERED BEFORE 2005 8. MFL CLOSED ENTERED BEFORE 2005		1. FEDERAL 2. STATE 3. COUNTY 4. OTHER		TOTAL ACRES THIS LINE													
PARCEL NUMBER		SCHOOL DIST.		VOL/PAGE - REG. DEEDS		TOTAL ACRES OF DESC.		ACREAGE & VALUE OF DESCRIPTION SUBJECT TO GENERAL PROPERTY TAX						EXEMPT FROM GEN. PROPERTY TAX											
NAME & ADDRESS		SEC. TN. RANGE DESCRIPTION OF PROPERTY		CODE		ACRES		LAND VALUE		IMPROVEMENT VALUE			TOTAL VALUE		CODE		ACRES		VALUE		CODE		ACRES		
018-1313-2544-001 01813132544001 MERSCH JOINT REVOCABLE TRUST, JOHN T & JEAN E MERSCH JOINT REVOCABLE TRUST N10007 COUNTY ROAD A FOX LAKE, WI, 53933		WAUPUN SCHOOL DISTRICT 6216		0 COUNTY HIGHWAY A THAT PT OF S1/2 SE1/4 SEC 25 LYG SLY OF CL CTH A EX W 20 AC EX HWY DESC IN V1073 P538 EX HWY DESC IN V1073 P541 EX CSM 6469 IN V44 P5		D		12.65		\$4,400		\$0		\$4,400										12.65	
018-1313-2611-000 01813132611000 SAM AKMAKJIAN, ANNIE AKMAKJIAN 4768 WELLINGTON LONG GROVE, IL, 60042		WAUPUN SCHOOL DISTRICT 6216		0 PT OF SE1/4 SE1/4 SEC 23 & PT E1/2 NE1/4 SEC 26 COM NE COR SEC 26 TH S88 W 471.75' TO POB TH N69-22 W 132.67' TH S85-6-45 W 200.88' TH S88-10-30 W 222.38' TH S68-29 W ALG S ROW 203.74' TH S16-23M E TO CL FOX LK TH ALG SD CL S TO PT S89-11 W OF PIPE IN CL FRANKS RD TH N89-11 E TO SD CL TH N7-6 E ALG SD CL 917.9' TH N3-23 E ALG CL 1166.35' TH N1-19 E ALG CL 87.9' TO POB EX 1.73 AC HWY DESC IN V219 P346 Parcel Total		E E		10.50 6.27		\$10,500 \$0		\$0 \$0		\$10,500 \$0				0.00		\$0				0.00	
018-1313-2611-001 01813132611001 FOX LAKE GOLF CLUB PO BOX 12 FOX LAKE, WI, 53933		WAUPUN SCHOOL DISTRICT 6216		N10500X INDIAN POINT RD LOT 1 CSM 6584 IN V44 P287 BEING PT SE1/4 SE1/4 SEC 23 & PT NE1/4 NE1/4 SEC 26		B		0.92		\$25,000		\$92,100		\$117,100										0.92	

YEAR 2023	State No.
--------------	-----------

ASSESSMENT ROLL FOR FOX LAKE Dodge COUNTY

2023				KEY TO CODES ▶		1.A - RESIDENTIAL 2.B - COMMERCIAL 3.C - MANUFACTURING 4.D - AGRICULTURAL		5.E - UNDEVELOPED 5m - AGRICULTURAL FOREST 6.F - PRODUCTIVE FOREST LANDS 7.G - OTHER		1. PFC REG. ENTERED BEFORE 1/1/72 2. PFC REG. ENTERED AFTER 12/31/71 3. PFC SPECIAL CLASSIFICATION 4. COUNTY FOREST CROP 5. MFL OPEN ENTERED AFTER 2004 6. MFL CLOSED ENTERED AFTER 2004 7. MFL OPEN ENTERED BEFORE 2005 8. MFL CLOSED ENTERED BEFORE 2005		1. FEDERAL 2. STATE 3. COUNTY 4. OTHER		TOTAL ACRES THIS LINE	
PARCEL NUMBER		SCHOOL DIST.	VOL/PAGE - REG. DEEDS	TOTAL ACRES OF DESC.		ACREAGE & VALUE OF DESCRIPTION SUBJECT TO GENERAL PROPERTY TAX							EXEMPT FROM GEN. PROPERTY TAX		
NAME & ADDRESS		SEC. TN. RANGE DESCRIPTION OF PROPERTY		C O D E	ACRES	LAND VALUE	IMPROVEMENT VALUE	TOTAL VALUE	C O D E	ACRES	VALUE	C O D E	ACRES		
018-1313-2612-000 01813132612000 BERYL I SIEGEL, MICHAEL C SIEGEL 107 LIBERTY ST BEAVER DAM, WI, 53916		WAUPUN SCHOOL DISTRICT 6216 W10220 INDIAN POINT RD THAT PT NW1/4 NE1/4 SEC 26 AS DESC IN V359 P261 (SUBJECT TO 0.036 ACRES CATALOGUED BURIAL SITE PER DOC# 1248379)		A	0.18	\$147,300	\$68,000	\$215,300				X5	0.04	0.22	
Parcel Total					0.18	\$147,300	\$68,000	\$215,300		0.00	\$0		0.04		
018-1313-2612-001 01813132612001 LAKE LIFE PROPERTIES LLC 107 RAYMOND AVE PORT ORANGE, FL, 32127		WAUPUN SCHOOL DISTRICT 6216 W10216 INDIAN POINT RD PARC D OF UNREC SURV DESC IN V360 P477 BEING PT SW1/4 SE1/4 SEC 23 & PT NW1/4 NE1/4 SEC 26 (SUBJECT TO ARCHAEOLOGICAL PRESERVATION COVENANT AS DESC IN V763 P945 & SUBJECT TO 0.068 ACRES CATALOGUED BURIAL SITE PER DOC# 1248380)		A	0.25	\$0	\$234,700	\$234,700						0.25	
018-1313-2614-000 01813132614000 248 E STATE ST CITY OF FOX LAKE PO BOX 105 FOX LAKE, WI, 53933		WAUPUN SCHOOL DISTRICT 6216 0 PT SE1/4 NE1/4 SEC 26 AS DESC IN 3RD PARAGRAPH V278 P283 & A PARCEL DESC IN V610 P66 EX V610 P65 ALSO PT SW 1/4 NW1/4 SEC 25 AS DESC IN V595 P105										X4	1.23	1.23	
018-1313-2632-000 01813132632000 WILLIAM M SCHMIDT, JOAN M SCHMIDT W6500 COUNTY ROAD B BURNETT, WI, 53922		WAUPUN SCHOOL DISTRICT 6216 0 S1/2 OF NW1/4 SW1/4 SEC 26 EX THAT PT CSM 1491 IN V10 P152 LYG IN SD S1/2		D	19.87	\$6,900	\$0	\$6,900						19.87	

YEAR
2023

State No.

ASSESSMENT ROLL FOR FOX LAKE Dodge COUNTYKEY TO
CODES1.A - RESIDENTIAL
2.B - COMMERCIAL
3.C - MANUFACTURING
4.D - AGRICULTURAL5.E - UNDEVELOPED
5m - AGRICULTURAL FOREST
6.F - PRODUCTIVE FOREST LANDS
7.G - OTHER1. PFC REG. ENTERED BEFORE 1/1/72
2. PFC REG. ENTERED AFTER 12/31/71
3. PFC SPECIAL CLASSIFICATION
4. COUNTY FOREST CROP
5. MFL OPEN ENTERED AFTER 2004
6. MFL CLOSED ENTERED AFTER 2004
7. MFL OPEN ENTERED BEFORE 2005
8. MFL CLOSED ENTERED BEFORE 20051. FEDERAL
2. STATE
3. COUNTY
4. OTHEREXEMPT FROM GEN.
PROPERTY TAX**TOTAL
ACRES
THIS
LINE**

PARCEL NUMBER	SCHOOL DIST.	VOL/PAGE - REG. DEEDS	TOTAL ACRES OF DESC.	ACREAGE & VALUE OF DESCRIPTION SUBJECT TO GENERAL PROPERTY TAX								EXEMPT FROM GEN. PROPERTY TAX		TOTAL ACRES THIS LINE
NAME & ADDRESS	SEC. TN. RANGE DESCRIPTION OF PROPERTY	C O D E	ACRES	LAND VALUE	IMPROVEMENT VALUE	TOTAL VALUE	C O D E	ACRES	VALUE	C O D E	ACRES			
1219 018-1313-2632-009 01813132632009 WILLIAM M SCHMIDT, JOAN M SCHMIDT W6500 COUNTY ROAD B BURNETT, WI, 53922	WAUPUN SCHOOL DISTRICT 6216 STATE ROAD 33 THAT PT OF N1/2 OF NW1/4 SW1/4 SEC 26 LYG S OF CL STH 33 EX HWY DESC IN V329 P215 EX THAT PT CSM 1491 IN V10 P152 LYG IN SD N1/2	D	7.19	\$2,500	\$0	\$2,500								7.19
1220 018-1313-2633-001 01813132633001 JOHN W & BARBARA J BUBOLZ TRUST DATED JANUARY 11 2011 321 WEED ST FOX LAKE, WI, 53933	WAUPUN SCHOOL DISTRICT 6216 321+ WEED ST THAT PT V357 P449 LYG IN SW1/4 SW1/4 SEC 26 & NW1/4 NW1/4 SEC 35	A	0.50	\$11,700	\$16,400	\$28,100								0.50
1221 018-1313-2711-000 01813132711000 ROBERT G & ANNA T JOHNSON FAMILY TRUST DATED MARCH 18 2021 W10588 HICKORY GROVE RD FOX LAKE, WI, 53933	WAUPUN SCHOOL DISTRICT 6216 W10588 HICKORY GROVE RD PT GOVT LOT 3 IN SEC 22 & PT GOVT LOT 5 IN SEC 27 AS DESC IN V689 P953 & V719 P915	A	2.31	\$176,700	\$290,900	\$467,600								2.31
1222 018-1313-2711-001 01813132711001 Ross David Werner and Julie Wright-Werner Joint Revocable Trust N7968 Chestnut Road Randolph, Wisconsin, 53956	WAUPUN SCHOOL DISTRICT 6216 W10571 HICKORY GROVE RD PT GOVT LOT 5 COM SE COR LYNDON DALE PLAT 1 TH S 16 DEG E 99 FT TH N 79DEG E 170.28 FT TH S 36 1/2 DEG E 487.08 FT TH E 72 FT TO POB TH E 72 FT TH S 36 1/2 DEG E 176 FT TO LOW WATER TH W 72 FT TH N 36 1/2 DEG W TO POB ALSO PARCEL DESC IN V528 P488	A	0.23	\$174,700	\$40,600	\$215,300								0.23

YEAR
2023

State No.

ASSESSMENT ROLL FOR FOX LAKE Dodge COUNTYKEY TO
CODES1.A - RESIDENTIAL
2.B - COMMERCIAL
3.C - MANUFACTURING
4.D - AGRICULTURAL5.E - UNDEVELOPED
5m - AGRICULTURAL FOREST
6.F - PRODUCTIVE FOREST LANDS
7.G - OTHER1. PFC REG. ENTERED BEFORE 1/1/72
2. PFC REG. ENTERED AFTER 12/31/71
3. PFC SPECIAL CLASSIFICATION
4. COUNTY FOREST CROP
5. MFL OPEN ENTERED AFTER 2004
6. MFL CLOSED ENTERED AFTER 2004
7. MFL OPEN ENTERED BEFORE 2005
8. MFL CLOSED ENTERED BEFORE 20051. FEDERAL
2. STATE
3. COUNTY
4. OTHEREXEMPT FROM GEN.
PROPERTY TAX**TOTAL
ACRES
THIS
LINE**

PARCEL NUMBER	SCHOOL DIST.	VOL/PAGE - REG. DEEDS	TOTAL ACRES OF DESC.	ACREAGE & VALUE OF DESCRIPTION SUBJECT TO GENERAL PROPERTY TAX						6. MFL CLOSED ENTERED AFTER 2004 7. MFL OPEN ENTERED BEFORE 2005 8. MFL CLOSED ENTERED BEFORE 2005		EXEMPT FROM GEN. PROPERTY TAX		ACRES THIS LINE
NAME & ADDRESS	SEC. TN. RANGE DESCRIPTION OF PROPERTY	C O D E	ACRES	LAND VALUE	IMPROVEMENT VALUE	TOTAL VALUE	C O D E	ACRES	VALUE	C O D E	ACRES			
018-1313-2711-002 01813132711002 CHRISTOPHER P LIMBACH 10921 79TH ST PLEASANT PR, WI, 53158	WAUPUN SCHOOL DISTRICT 6216 W10577 HICKORY GROVE RD LOT 1 CSM 1175 IN V8 P389 BEING PT GOVT LOT 5 IN SEC 27	A	0.17	\$173,700	\$147,400	\$321,100							0.17	
018-1313-2711-003 01813132711003 JAYSON S THILL, NELL C THILL 2101 RED BARN CT WOODSTOCK, IL, 60098	WAUPUN SCHOOL DISTRICT 6216 W10581 HICKORY GROVE RD LOT 1 CSM 3816 IN V23 P142 BEING PT GL 5 IN NE1/4 NE1/4 SEC 27	A	0.16	\$134,000	\$85,700	\$219,700							0.16	
018-1313-2712-001 01813132712001 COREY P MCBRIDE, CAROLYN S MCBRIDE 4645 N 143RD ST BROOKFIELD, WI, 53005	WAUPUN SCHOOL DISTRICT 6216 N10478 CHIEF KUNO TR LOT A IN CSM V1 P178 BEING PT GL 5 IN NW1/4 NE1/4 SEC 27	A	0.77	\$132,200	\$267,300	\$399,500							0.77	
018-1313-2712-002 01813132712002 JULIE A FLEMMING N10472 CHIEF KUNO TR FOX LAKE, WI, 53933	WAUPUN SCHOOL DISTRICT 6216 N10472 CHIEF KUNO TR LOT B CSM IN V1 P178 BEING PT GOV LOT 5 IN NW1/4 NE1/4 SEC 27 INCL LAND LYG BETW SD LOT B AND WATERS EDGE	A	0.53	\$114,200	\$165,400	\$279,600							0.53	

YEAR
2023

State No.

ASSESSMENT ROLL FOR FOX LAKE Dodge COUNTY

KEY TO
CODES1.A - RESIDENTIAL
2.B - COMMERCIAL
3.C - MANUFACTURING
4.D - AGRICULTURAL5.E - UNDEVELOPED
5m - AGRICULTURAL FOREST
6.F - PRODUCTIVE FOREST LANDS
7.G - OTHER1. PFC REG. ENTERED BEFORE 1/1/72
2. PFC REG. ENTERED AFTER 12/31/71
3. PFC SPECIAL CLASSIFICATION
4. COUNTY FOREST CROP
5. MFL OPEN ENTERED AFTER 2004
6. MFL CLOSED ENTERED AFTER 2004
7. MFL OPEN ENTERED BEFORE 2005
8. MFL CLOSED ENTERED BEFORE 20051. FEDERAL
2. STATE
3. COUNTY
4. OTHEREXEMPT FROM GEN.
PROPERTY TAXTOTAL
ACRES
THIS
LINE

PARCEL NUMBER	SCHOOL DIST.	VOL/PAGE - REG. DEEDS	TOTAL ACRES OF DESC.	ACREAGE & VALUE OF DESCRIPTION SUBJECT TO GENERAL PROPERTY TAX				6. MFL CLOSED ENTERED AFTER 2004 7. MFL OPEN ENTERED BEFORE 2005 8. MFL CLOSED ENTERED BEFORE 2005			EXEMPT FROM GEN. PROPERTY TAX		ACRES THIS LINE
NAME & ADDRESS		SEC. TN. RANGE DESCRIPTION OF PROPERTY	C O D E	ACRES	LAND VALUE	IMPROVEMENT VALUE	TOTAL VALUE	C O D E	ACRES	VALUE	C O D E	ACRES	
018-1313-2712-003 01813132712003 VICTORIA L SCHMIDT N10468 CHIEF KUNO TR FOX LAKE, WI, 53933	WAUPUN SCHOOL DISTRICT 6216	N10468 CHIEF KUNO TR PT GOVT LOT 5 IN NW1/4 NE1/4 COM SLY LN CHIEF KUNO TRAIL 435.36 FT S & 178.22 FT W OF SW COR LYNDON DALE PLAT 1 TH S 62DEG 30MIN W 240 FT TO BEG TH S 62DEG 30MIN W ALG SD SLY LN 120 FT S 19DEG 30MIN E 301 FT TO SHORE OF FOX LAKE NELY ALG SHORE TO PT S 19DEG 30MIN E OF BEG TH N 19DEG 30MIN W 294 FT TO POB SECTION 27 ALSO 3.5 FT WIDE PARC ADJ ON E	A	0.82	\$126,000	\$227,900	\$353,900						0.82
018-1313-2712-004 01813132712004 ROBERT C FISHER, ELLEN J FISHER N10464 CHIEF KUNO TR FOX LAKE, WI, 53933	WAUPUN SCHOOL DISTRICT 6216	N10464 CHIEF KUNO TR PT OF GOVT LOT 5 IN NW1/4 NE1/4 COM SLY LN CHIEF KUNO TRAIL 435.36 FT S & 178.22 FT W OF SW COR LYNDON DALE PLAT 1 TH S 62DEG 30MIN W 360 FT TO BEG TH CONT S 62DEG 30MIN W ALG SD SLY LN 120 FT S 19DEG 30MIN E 233 FT TO SHORE FOX LAKE NELY ALG SD SHORE TO PT 301 FT S 19DEG 30MIN E OF BEG TH N 19DEG 30MIN W 301 FT TO POB SECTION 27	A	0.70	\$126,000	\$211,000	\$337,000						0.70
018-1313-2712-005 01813132712005 DUFFY FAMILY TRUST DATED SEPTEMBER 30 2022 15724 DEERFIELD CT UNIT 2 ORLAND PARK, IL, 60462	WAUPUN SCHOOL DISTRICT 6216	N10458 CHIEF KUNO TR PT GOVT LOT 5 IN NW1/4 NE1/4 SEC 27 COM SLY LN CHIEF KUNO TRAIL 435.36 FT S & 178.22 FT W OF SW COR LYNDON DALE PLAT 1 TH S 62DEG 30MIN W 480 FT TO BEG TH S 62DEG 30MIN W ALG SD SLY LN 120 FT TH S 19DEG 30MIN E 255 FT TO FOX LAKE SHORE TH NELY ALG SD SHORE TO PT S 17DEG 30MIN E OF BEG TH N 17DEG 30MIN W 233 FT TO POB (AS DESC IN V371 P116)	A	0.65	\$126,000	\$184,500	\$310,500						0.65
018-1313-2712-006 01813132712006 RANDAL S NEUMAN N11142 BUCKHORN RD WAUPUN, WI, 53963	WAUPUN SCHOOL DISTRICT 6216	CHIEF KUNO TR LOT 1 CSM 7185 IN V49 P241 BEING PT GL 5 IN NW1/4 NE1/4 SEC 27	A	1.38	\$173,000	\$0	\$173,000						1.38

YEAR
2023

State No.

ASSESSMENT ROLL FOR FOX LAKE Dodge COUNTY

KEY TO
CODES1.A - RESIDENTIAL
2.B - COMMERCIAL
3.C - MANUFACTURING
4.D - AGRICULTURAL5.E - UNDEVELOPED
5m - AGRICULTURAL FOREST
6.F - PRODUCTIVE FOREST LANDS
7.G - OTHER1. PFC REG. ENTERED BEFORE 1/1/72
2. PFC REG. ENTERED AFTER 12/31/71
3. PFC SPECIAL CLASSIFICATION
4. COUNTY FOREST CROP
5. MFL OPEN ENTERED AFTER 2004
6. MFL CLOSED ENTERED AFTER 2004
7. MFL OPEN ENTERED BEFORE 2005
8. MFL CLOSED ENTERED BEFORE 20051. FEDERAL
2. STATE
3. COUNTY
4. OTHEREXEMPT FROM GEN.
PROPERTY TAXTOTAL
ACRES
THIS
LINE

PARCEL NUMBER	SCHOOL DIST.	VOL/PAGE - REG. DEEDS	TOTAL ACRES OF DESC.	ACREAGE & VALUE OF DESCRIPTION SUBJECT TO GENERAL PROPERTY TAX					6. MFL CLOSED ENTERED AFTER 2004 7. MFL OPEN ENTERED BEFORE 2005 8. MFL CLOSED ENTERED BEFORE 2005			EXEMPT FROM GEN. PROPERTY TAX		ACRES THIS LINE
NAME & ADDRESS		SEC. TN. RANGE DESCRIPTION OF PROPERTY	C O D E	ACRES	LAND VALUE	IMPROVEMENT VALUE	TOTAL VALUE	C O D E	ACRES	VALUE	C O D E	ACRES		
018-1313-2712-007 01813132712007 KAREN J ALDERDEN N10483 CHIEF KUNO TR FOX LAKE, WI, 53933	WAUPUN SCHOOL DISTRICT 6216	N10483 CHIEF KUNO TR LOT 4 LYNDON DALE PLAT & LOT 3 EX NLY 10 FT ALSO PARC LYG BTWN NLY & SLY LN SD LOT 4 & PT LOT 3 EXT SELY TO CHIEF KUNO TR	A	0.57	\$220,900	\$309,500	\$530,400						0.57	
018-1313-2712-008 01813132712008 ARTHUR J THURMER, DEANN M THURMER N10481 CHIEF KUNO TR FOX LAKE, WI, 53933	WAUPUN SCHOOL DISTRICT 6216	N10481 CHIEF KUNO TR LOT 1 CSM 2943 IN V17 P156 BEING ALL LOT 5 & PT LOT 6 LYNDON DALE PLAT # 2 & PT SW1/4 SE1/4 SEC 22 & PT NW1/4 NE1/4 SEC 27	A	0.55	\$204,000	\$563,000	\$767,000						0.55	
018-1313-2712-009 01813132712009 ARTHUR J THURMER, DEANN M THURMER N10481 CHIEF KUNO TR FOX LAKE, WI, 53933	WAUPUN SCHOOL DISTRICT 6216	0 LOT 2 CSM 2943 IN V17 P156 BEING PT LOT 6 ALL LOT 7 LYNDON DALE PLAT 2 & PT SW1/4 SE1/4 SEC 22 & PT NW1/4 NE1/4 SEC 27	A	0.72	\$112,800	\$0	\$112,800						0.72	
018-1313-2712-010 01813132712010 James and Ellen Guse Joint Revocable Trust dated April 24, 2023 N10477 Chief Kuno Trail Fox Lake, Wisconsin, 53933	WAUPUN SCHOOL DISTRICT 6216	N10477 CHIEF KUNO TR LOTS 8 & 9 & NLY 10 FT OF LOT 10 PLAT 2 OF LYNDON DALE ALSO PT NW1/4 NE1/4 SEC 27 DESC AS COM SE COR SD LOT 8 TH S 34DEG 9MIN E 12 FT TH S 56DEG 51MIN W 61 FT TH S 35DEG 30MIN E 148 FT TH S 62DEG 30MIN W ALG RD 67 FT TH N 35DEG 30MIN W 152.30 FT TH N 56DEG 51MIN E 128 FT TO POB (ALL AS DESC IN V262 P47)	A	0.67	\$214,200	\$182,800	\$397,000						0.67	

YEAR
2023

State No.

ASSESSMENT ROLL FOR FOX LAKE Dodge COUNTYKEY TO
CODES1.A - RESIDENTIAL
2.B - COMMERCIAL
3.C - MANUFACTURING
4.D - AGRICULTURAL5.E - UNDEVELOPED
5m - AGRICULTURAL FOREST
6.F - PRODUCTIVE FOREST LANDS
7.G - OTHER1. PFC REG. ENTERED BEFORE 1/1/72
2. PFC REG. ENTERED AFTER 12/31/71
3. PFC SPECIAL CLASSIFICATION
4. COUNTY FOREST CROP
5. MFL OPEN ENTERED AFTER 2004
6. MFL CLOSED ENTERED AFTER 2004
7. MFL OPEN ENTERED BEFORE 2005
8. MFL CLOSED ENTERED BEFORE 20051. FEDERAL
2. STATE
3. COUNTY
4. OTHEREXEMPT FROM GEN.
PROPERTY TAX**TOTAL
ACRES
THIS
LINE**

PARCEL NUMBER	SCHOOL DIST.	VOL/PAGE - REG. DEEDS	TOTAL ACRES OF DESC.	ACREAGE & VALUE OF DESCRIPTION SUBJECT TO GENERAL PROPERTY TAX				6. MFL CLOSED ENTERED AFTER 2004 7. MFL OPEN ENTERED BEFORE 2005 8. MFL CLOSED ENTERED BEFORE 2005			EXEMPT FROM GEN. PROPERTY TAX		ACRES THIS LINE
NAME & ADDRESS		SEC. TN. RANGE DESCRIPTION OF PROPERTY	C O D E	ACRES	LAND VALUE	IMPROVEMENT VALUE	TOTAL VALUE	C O D E	ACRES	VALUE	C O D E	ACRES	
018-1313-2712-011 01813132712011 RAYMOND L HOLLNAGEL, SUSAN B HOLLNAGEL N10475 CHIEF KUNO TR FOX LAKE, WI, 53933	WAUPUN SCHOOL DISTRICT 6216	N10475 CHIEF KUNO TR LOT 10 EX NLY 10 FT & LOT 11 EX SLY 10 FT LYNDON DALE PLAT 2 ALSO COM 10 FT SWLY FROM SELY COR SD LOT 10 TH S 35DEG 30MIN E 152.3 FT TH S 62DEG 30MIN W 80 FT TH N 35DEG 30MIN W 142 FT TH N 56 DEG 51MIN E 80 FT TO POB	A	0.52	\$204,000	\$237,700	\$441,700						0.52
018-1313-2712-013 01813132712013 KUNO 471 LLC N10467 CHIEF KUNO TR FOX LAKE, WI, 53933	WAUPUN SCHOOL DISTRICT 6216	N10471 CHIEF KUNO TR LOT 3 CSM 7318 IN V50 P268 BEING PT LOT 11, 12, 13 & 14 LYNDON DALE PLAT 2 & PT GL 5 & BEING PT NW1/4 NE1/4 SEC 27	A	0.66	\$225,100	\$403,700	\$628,800						0.66
018-1313-2712-014 01813132712014 CHARLES M NEUMAN N10471 CHIEF KUNO TR FOX LAKE, WI, 53933	WAUPUN SCHOOL DISTRICT 6216	N10467 CHIEF KUNO TR LOT 2 CSM 7318 IN V50 P268 BEING PT LOT 13, 14, 15 & 16 LYNDON DALE PLAT 2 & PT GL 5 & BEING PT NW1/4 NE1/4 SEC 27	A	0.67	\$215,700	\$856,800	\$1,072,500						0.67
018-1313-2712-015 01813132712015 CHONDA LLC N10467 CHIEF KUNO TR FOX LAKE, WI, 53933	WAUPUN SCHOOL DISTRICT 6216	N10463 CHIEF KUNO TR LOT 1 CSM 7318 IN V50 P268 BEING PT LOT 15 & 16 LYNDON DALE PLAT 2 & PT GL 5 & BEING PT NW1/4 NE1/4 SEC 27	A	0.31	\$152,300	\$0	\$152,300						0.31

YEAR
2023

State No.

ASSESSMENT ROLL FOR FOX LAKE Dodge COUNTYKEY TO
CODES1.A - RESIDENTIAL
2.B - COMMERCIAL
3.C - MANUFACTURING
4.D - AGRICULTURAL5.E - UNDEVELOPED
5m - AGRICULTURAL FOREST
6.F - PRODUCTIVE FOREST LANDS
7.G - OTHER1. PFC REG. ENTERED BEFORE 1/1/72
2. PFC REG. ENTERED AFTER 12/31/71
3. PFC SPECIAL CLASSIFICATION
4. COUNTY FOREST CROP
5. MFL OPEN ENTERED AFTER 2004
6. MFL CLOSED ENTERED AFTER 2004
7. MFL OPEN ENTERED BEFORE 2005
8. MFL CLOSED ENTERED BEFORE 20051. FEDERAL
2. STATE
3. COUNTY
4. OTHEREXEMPT FROM GEN.
PROPERTY TAX**TOTAL
ACRES
THIS
LINE**

PARCEL NUMBER	SCHOOL DIST.	VOL/PAGE - REG. DEEDS	TOTAL ACRES OF DESC.	ACREAGE & VALUE OF DESCRIPTION SUBJECT TO GENERAL PROPERTY TAX				6. MFL CLOSED ENTERED AFTER 2004 7. MFL OPEN ENTERED BEFORE 2005 8. MFL CLOSED ENTERED BEFORE 2005			EXEMPT FROM GEN. PROPERTY TAX		ACRES THIS LINE
NAME & ADDRESS		SEC. TN. RANGE DESCRIPTION OF PROPERTY	C O D E	ACRES	LAND VALUE	IMPROVEMENT VALUE	TOTAL VALUE	C O D E	ACRES	VALUE	C O D E	ACRES	
018-1313-2712-016 01813132712016 CHAD J GORSKI N87W24887 N LISBON RD SUSSEX, WI, 53089	WAUPUN SCHOOL DISTRICT 6216	N10461 CHIEF KUNO TR LOT 17 LYNDON DALE PLAT 2 & PT NW1/4 NE1/4 SEC 27 DESC AS COM SE COR SD LOT 17 TH S 31DEG E 122 FT TH S 62DEG 30MIN W 50 FT TH N 31DEG W 123.5 FT TH N 66DEG 5MIN E 50 FT TO POB (AS DESC IN DOC# 720501)	A	0.30	\$152,300	\$223,800	\$376,100						0.30
018-1313-2712-017 01813132712017 DOUGLAS P ROE REVOCABLE TRUST DATED SEPTEMBER 11 2020 160 CANTERBURY RD AURORA, IL, 60506	WAUPUN SCHOOL DISTRICT 6216	N10459 CHIEF KUNO TR LOT 18 LYNDON DALE PLAT NO 2 ALSO THAT PT ADJ ON S ALL AS DESC IN V328 P431	A	0.29	\$152,300	\$185,400	\$337,700						0.29
018-1313-2712-018 01813132712018 ANGELA M NOLTIMIER, WINGERS HAYES LIVING TRUST DATED MAY 21 2019 N10457 CHIEF KUNO TR FOX LAKE, WI, 53933	WAUPUN SCHOOL DISTRICT 6216	N10457 CHIEF KUNO TR LOT 19 LYNDON DALE PLAT 2 & PT NW1/4 NE1/4 SEC 27 ALL AS DESC IN V465 P593	A	0.31	\$152,300	\$91,800	\$244,100						0.31
018-1313-2712-019 01813132712019 BENJAMIN J LAUER N10455 CHIEF KUNO TR FOX LAKE, WI, 53933	WAUPUN SCHOOL DISTRICT 6216	N10455 CHIEF KUNO TR LOT 20 PLAT 2 LYNDON DALE ALSO PT NW1/4 NE1/4 SEC 27 AS DESC IN V206 P302	A	0.31	\$168,000	\$201,700	\$369,700						0.31

YEAR
2023

State No.

ASSESSMENT ROLL FOR FOX LAKE Dodge COUNTY

KEY TO
CODES1.A - RESIDENTIAL
2.B - COMMERCIAL
3.C - MANUFACTURING
4.D - AGRICULTURAL5.E - UNDEVELOPED
5m - AGRICULTURAL FOREST
6.F - PRODUCTIVE FOREST LANDS
7.G - OTHER1. PFC REG. ENTERED BEFORE 1/1/72
2. PFC REG. ENTERED AFTER 12/31/71
3. PFC SPECIAL CLASSIFICATION
4. COUNTY FOREST CROP
5. MFL OPEN ENTERED AFTER 2004
6. MFL CLOSED ENTERED AFTER 2004
7. MFL OPEN ENTERED BEFORE 2005
8. MFL CLOSED ENTERED BEFORE 20051. FEDERAL
2. STATE
3. COUNTY
4. OTHEREXEMPT FROM GEN.
PROPERTY TAXTOTAL
ACRES
THIS
LINE

PARCEL NUMBER	SCHOOL DIST.	VOL/PAGE - REG. DEEDS	TOTAL ACRES OF DESC.	ACREAGE & VALUE OF DESCRIPTION SUBJECT TO GENERAL PROPERTY TAX						6. MFL CLOSED ENTERED AFTER 2004 7. MFL OPEN ENTERED BEFORE 2005 8. MFL CLOSED ENTERED BEFORE 2005			EXEMPT FROM GEN. PROPERTY TAX		ACRES THIS LINE
NAME & ADDRESS		SEC. TN. RANGE DESCRIPTION OF PROPERTY	C O D E	ACRES	LAND VALUE	IMPROVEMENT VALUE	TOTAL VALUE	C O D E	ACRES	VALUE	C O D E	ACRES			
018-1313-2712-020 01813132712020 MCDONALD FAMILY TRUST 197 NELSON PKWY CHERRY VALLEY, IL, 61016	WAUPUN SCHOOL DISTRICT 6216	N10453 CHIEF KUNO TR LOT 21 LYNDON DALE PLAT 2 ALSO COM SE COR SD LOT 21 TH S 30DEG 32MIN E 129.5 FT TH S 62DEG 30MIN W 50 FT TH N 30DEG 32MIN W 127.5 FT TH N 66DEG 5MIN E 50 FT TO POB	A	0.30	\$168,000	\$163,500	\$331,500						0.30		
018-1313-2712-021 01813132712021 RANDAL S NEUMAN, SHANNON R NEUMAN N11142 BUCKHORN RD WAUPUN, WI, 53963	WAUPUN SCHOOL DISTRICT 6216	N10451 CHIEF KUNO TR LOT 22 LYNDON DALE PLAT #2 ALSO PT GL 5 ALL AS DESC IN V235 P188	A	0.32	\$168,000	\$286,700	\$454,700						0.32		
018-1313-2712-022 01813132712022 RANDAL S NEUMAN, SHANNON R NEUMAN N11142 BUCKHORN RD WAUPUN, WI, 53963	WAUPUN SCHOOL DISTRICT 6216	N10449 CHIEF KUNO TR LOT 23 OF LYNDON DALE PLAT 2 ALSO THAT PARC OF LAND ADJ LOT 23 ON SLY SIDE DESC AS COM SE COR LOT 23 TH S 30DEG 32MIN E 127.50 FT TO N LN OF HWY TH S 62DEG 30MIN W 50 FT TH N 30DEG 32MIN W 127.50 FT TO SW COR LOT 23 TH N 66DEG 5MIN E 50 FT TO POB	A	0.31	\$168,000	\$122,500	\$290,500						0.31		
018-1313-2712-023 01813132712023 RANDAL S NEUMAN, SHANNON R NEUMAN N11142 BUCKHORN RD WAUPUN, WI, 53963	WAUPUN SCHOOL DISTRICT 6216	N10447 CHIEF KUNO TR LOT 24 & NLY 1/2 LOT 25 PLAT 2 OF LYNDON DALE ALSO PARC ADJ SLY SD LOT 24 & ELY 1/2 LOT 25 PLAT 2 OF LYNDON DALE BEING PT GL 5 SEC 27 COM SE COR SD LOT 24 TH S 32DEG 32MIN E 127.5 FT TH S 62DEG 30MIN W ALG NLY LN HWY 75 FT TH N 31DEG 7MIN W 127.5 FT TO INT CL LOT 25 & S LN SD PLAT 2 OF LYNDON DALE TH N 56DEG 46MIN E ALG SLY LN SD PLAT 2 OF LYNDON DALE 75 FT TO POB	A	0.44	\$226,400	\$181,500	\$407,900						0.44		

YEAR
2023

State No.

ASSESSMENT ROLL FOR FOX LAKE Dodge COUNTYKEY TO
CODES1.A - RESIDENTIAL
2.B - COMMERCIAL
3.C - MANUFACTURING
4.D - AGRICULTURAL5.E - UNDEVELOPED
5m - AGRICULTURAL FOREST
6.F - PRODUCTIVE FOREST LANDS
7.G - OTHER1. PFC REG. ENTERED BEFORE 1/1/72
2. PFC REG. ENTERED AFTER 12/31/71
3. PFC SPECIAL CLASSIFICATION
4. COUNTY FOREST CROP
5. MFL OPEN ENTERED AFTER 2004
6. MFL CLOSED ENTERED AFTER 2004
7. MFL OPEN ENTERED BEFORE 2005
8. MFL CLOSED ENTERED BEFORE 20051. FEDERAL
2. STATE
3. COUNTY
4. OTHEREXEMPT FROM GEN.
PROPERTY TAX**TOTAL
ACRES
THIS
LINE**

PARCEL NUMBER	SCHOOL DIST.	VOL/PAGE - REG. DEEDS	TOTAL ACRES OF DESC.	ACREAGE & VALUE OF DESCRIPTION SUBJECT TO GENERAL PROPERTY TAX				6. MFL CLOSED ENTERED AFTER 2004 7. MFL OPEN ENTERED BEFORE 2005 8. MFL CLOSED ENTERED BEFORE 2005			EXEMPT FROM GEN. PROPERTY TAX		ACRES THIS LINE
NAME & ADDRESS	SEC. TN. RANGE DESCRIPTION OF PROPERTY	C O D E	ACRES	LAND VALUE	IMPROVEMENT VALUE	TOTAL VALUE	C O D E	ACRES	VALUE	C O D E	ACRES		
018-1313-2712-024 01813132712024 WAUPUN SCHOOL DISTRICT 6216 JOHN P & KATHRYN M FREY TRUST DATED FEBRUARY 13 2014 2703 22ND AVE MONROE, WI, 53566	N10480 CHIEF KUNO TR LOT 1 CSM 4740 IN V30 P172 BEING PT GL 5 SEC 27	A	0.87	\$73,600	\$197,900	\$271,500						0.87	
018-1313-2712-025 01813132712025 WAUPUN SCHOOL DISTRICT 6216 PAUL A PERKINS, ANGELA K PERKINS N10482 CHIEF KUNO TRL FOX LAKE, WI, 53933	N10482 CHIEF KUNO TR LOT 2 CSM 4740 IN V30 P172 BEING PT GL 5 SEC 27	A	1.02	\$73,600	\$380,000	\$453,600						1.02	
018-1313-2712-026 01813132712026 WAUPUN SCHOOL DISTRICT 6216 ROGER G & ARLENE I RUNKEL REVOCABLE TRUST OF SEPTEMBER 26 2003 3223 328TH AVE BURLINGTON, WI, 53105	N10490 CHIEF KUNO TR LOT 3 CSM 4740 IN V30 P172 BEING PT GL 5 SEC 27	A	1.15	\$70,000	\$256,100	\$326,100						1.15	
018-1313-2712-029 01813132712029 WAUPUN SCHOOL DISTRICT 6216 JEFFREY KONETZKI, JULIA KONETZKI W10591 HICKORY GROVE RD FOX LAKE, WI, 53933	W10591 HICKORY GROVE RD LOT 2 CSM 6251 IN V42 P141 BEING PT GL 5 SEC 27	A	0.95	\$108,500	\$212,400	\$320,900						0.95	

YEAR
2023

State No.

ASSESSMENT ROLL FOR FOX LAKE Dodge COUNTY

KEY TO
CODES1.A - RESIDENTIAL
2.B - COMMERCIAL
3.C - MANUFACTURING
4.D - AGRICULTURAL5.E - UNDEVELOPED
5m - AGRICULTURAL FOREST
6.F - PRODUCTIVE FOREST LANDS
7.G - OTHER1. PFC REG. ENTERED BEFORE 1/1/72
2. PFC REG. ENTERED AFTER 12/31/71
3. PFC SPECIAL CLASSIFICATION
4. COUNTY FOREST CROP
5. MFL OPEN ENTERED AFTER 2004
6. MFL CLOSED ENTERED AFTER 2004
7. MFL OPEN ENTERED BEFORE 2005
8. MFL CLOSED ENTERED BEFORE 20051. FEDERAL
2. STATE
3. COUNTY
4. OTHEREXEMPT FROM GEN.
PROPERTY TAXTOTAL
ACRES
THIS
LINE

PARCEL NUMBER	SCHOOL DIST.	VOL/PAGE - REG. DEEDS	TOTAL ACRES OF DESC.	ACREAGE & VALUE OF DESCRIPTION SUBJECT TO GENERAL PROPERTY TAX								EXEMPT FROM GEN. PROPERTY TAX		TOTAL ACRES THIS LINE
NAME & ADDRESS	SEC. TN. RANGE DESCRIPTION OF PROPERTY	C O D E	ACRES	LAND VALUE	IMPROVEMENT VALUE	TOTAL VALUE	C O D E	ACRES	VALUE	C O D E	ACRES			
1251 018-1313-2712-031 01813132712031 DUFFY FAMILY TRUST DATED SEPTEMBER 30 2022 15724 DEERFIELD CT UNIT 2 ORLAND PARK, IL, 60462	WAUPUN SCHOOL DISTRICT 6216 CHIEF KUNO TR LOT 2 CSM 6503 IN V44 P90 BEING PT GL 5 SEC 27	A	0.68	\$63,000	\$0	\$63,000								0.68
1252 018-1313-2712-032 01813132712032 ROGER G & ARLENE I RUNKEL REVOCABLE TRUST 3223 328TH AVE BURLINGTON, WI, 53105	WAUPUN SCHOOL DISTRICT 6216 W10605 HICKORY GROVE RD LOT 1 CSM 6690 IN V45 P227 BEING PT GL 5 SEC 27	A	0.29	\$28,000	\$0	\$28,000								0.29
1253 018-1313-2712-033 01813132712033 ROGER G & ARLENE I RUNKEL REVOCABLE TRUST 3223 328TH AVE BURLINGTON, WI, 53105	WAUPUN SCHOOL DISTRICT 6216 HICKORY GROVE RD LOT 2 CSM 6690 IN V45 P227 BEING PT GL 5 SEC 27	A	0.80	\$56,000	\$0	\$56,000								0.80
1254 018-1313-2713-000 01813132713000 TIMOTHY J NEHLS, GAIL L NEHLS PO BOX 62 FOX LAKE, WI, 53933	WAUPUN SCHOOL DISTRICT 6216 GL 2 SEC 27 EX E 300 FT	E D	24.20 2.50	\$24,200 \$900	\$0 \$0	\$24,200 \$900								26.70
Parcel Total			26.70	\$25,100	\$0	\$25,100		0.00	\$0		0.00			

YEAR
2023

State No.

ASSESSMENT ROLL FOR FOX LAKE Dodge COUNTYKEY TO
CODES1.A - RESIDENTIAL
2.B - COMMERCIAL
3.C - MANUFACTURING
4.D - AGRICULTURAL5.E - UNDEVELOPED
5m - AGRICULTURAL FOREST
6.F - PRODUCTIVE FOREST LANDS
7.G - OTHER1. PFC REG. ENTERED BEFORE 1/1/72
2. PFC REG. ENTERED AFTER 12/31/71
3. PFC SPECIAL CLASSIFICATION
4. COUNTY FOREST CROP
5. MFL OPEN ENTERED AFTER 2004
6. MFL CLOSED ENTERED AFTER 2004
7. MFL OPEN ENTERED BEFORE 2005
8. MFL CLOSED ENTERED BEFORE 20051. FEDERAL
2. STATE
3. COUNTY
4. OTHEREXEMPT FROM GEN.
PROPERTY TAX**TOTAL
ACRES
THIS
LINE**

PARCEL NUMBER	SCHOOL DIST.	VOL/PAGE - REG. DEEDS	TOTAL ACRES OF DESC.	ACREAGE & VALUE OF DESCRIPTION SUBJECT TO GENERAL PROPERTY TAX					6. MFL CLOSED ENTERED AFTER 2004 7. MFL OPEN ENTERED BEFORE 2005 8. MFL CLOSED ENTERED BEFORE 2005			EXEMPT FROM GEN. PROPERTY TAX		ACRES THIS LINE
NAME & ADDRESS	SEC. TN. RANGE DESCRIPTION OF PROPERTY	C O D E	ACRES	LAND VALUE	IMPROVEMENT VALUE	TOTAL VALUE	C O D E	ACRES	VALUE	C O D E	ACRES			
018-1313-2721-000 01813132721000 NICHOLAS S NEUMAN N10441 CHIEF KUNO TR FOX LAKE, WI, 53933	WAUPUN SCHOOL DISTRICT 6216 N10442 CHIEF KUNO TR PT GL 5 SEC 27 AS DESC IN V829 P657	A	1.78	\$89,300	\$57,200	\$146,500						1.78		
018-1313-2721-001 01813132721001 RANDAL S NEUMAN N11142 BUCKHORN RD WAUPUN, WI, 53963	WAUPUN SCHOOL DISTRICT 6216 N10445 CHIEF KUNO TR SLY 1/2 LOT 25 ALL LOT 26 LYNDON DALE PLAT 2 & PT NW 1/4 NE1/4 PT NE1/4 NW1/4 SEC 27 COM SOUTHERNMOST COR SD LOT 26 TH N 56DEG 46MIN E 75 FT TH S 30DEG 29MIN E 131.76 FT TH S 63DEG 05MIN W 75 FT TH N 30DEG 31MIN W 123.5 FT TO POB	A	0.44	\$176,400	\$167,800	\$344,200						0.44		
018-1313-2721-002 01813132721002 KATHLEEN ANN BOCKSTADTER, JOHN C WHEELER 401 TIMBER RIDGE DR BARTLETT, IL, 60103	WAUPUN SCHOOL DISTRICT 6216 N10443 CHIEF KUNO TR LOT 27 & 28 LYNDON DALE PLAT 2 (BEING PARC 1 IN V392 P404) ALSO PT NE1/4 NW1/4 SEC 27 (BEING PARC 2 IN V392 P404)	A	0.56	\$195,700	\$160,000	\$355,700						0.56		
018-1313-2721-003 01813132721003 NICHOLAS S NEUMAN N10441 CHIEF KUNO TR FOX LAKE, WI, 53933	WAUPUN SCHOOL DISTRICT 6216 N10441 CHIEF KUNO TR LOT 1 CSM 7357 IN V51 P1 BEING LOT 30 & 29 OF LYNDONDALE PLAT 2 & PT GL 5 SEC 27	A	0.50	\$213,800	\$529,300	\$743,100						0.50		

YEAR
2023

State No.

ASSESSMENT ROLL FOR FOX LAKE Dodge COUNTY

KEY TO
CODES1.A - RESIDENTIAL
2.B - COMMERCIAL
3.C - MANUFACTURING
4.D - AGRICULTURAL5.E - UNDEVELOPED
5m - AGRICULTURAL FOREST
6.F - PRODUCTIVE FOREST LANDS
7.G - OTHER1. PFC REG. ENTERED BEFORE 1/1/72
2. PFC REG. ENTERED AFTER 12/31/71
3. PFC SPECIAL CLASSIFICATION
4. COUNTY FOREST CROP
5. MFL OPEN ENTERED AFTER 2004
6. MFL CLOSED ENTERED AFTER 2004
7. MFL OPEN ENTERED BEFORE 2005
8. MFL CLOSED ENTERED BEFORE 20051. FEDERAL
2. STATE
3. COUNTY
4. OTHEREXEMPT FROM GEN.
PROPERTY TAXTOTAL
ACRES
THIS
LINE

PARCEL NUMBER	SCHOOL DIST.	VOL/PAGE - REG. DEEDS	TOTAL ACRES OF DESC.	ACREAGE & VALUE OF DESCRIPTION SUBJECT TO GENERAL PROPERTY TAX								EXEMPT FROM GEN. PROPERTY TAX		TOTAL ACRES THIS LINE
NAME & ADDRESS	SEC. TN. RANGE DESCRIPTION OF PROPERTY	C O D E	ACRES	LAND VALUE	IMPROVEMENT VALUE	TOTAL VALUE	C O D E	ACRES	VALUE	C O D E	ACRES			
1259 018-1313-2721-004 01813132721004 KURT C & MARCIA K KRIESER REVOCABLE TRUST DATED MARCH 27 2017 77 BRECKENRIDGE ST MAYVILLE, WI, 53050	WAUPUN SCHOOL DISTRICT 6216 N10411 CHIEF KUNO TR LOT 1 KLEMMANN & THURING PLAT	A	0.25	\$163,700	\$283,600	\$447,300								0.25
1260 018-1313-2721-005 01813132721005 TOM & LISA GANNON TRUST W291S5270 RIDGEFIELD RD WAUKESHA, WI, 53189	WAUPUN SCHOOL DISTRICT 6216 N10417 CHIEF KUNO TR LOT 2 KLEMMANN & THURING PLAT	A	0.23	\$194,700	\$190,700	\$385,400								0.23
1261 018-1313-2721-006 01813132721006 TNMF TRANSITION TRUST N10421 CHIEF KUNO TR FOX LAKE, WI, 53933	WAUPUN SCHOOL DISTRICT 6216 N10421 CHIEF KUNO TR LOT 3 KLEMMANN & THURING PLAT	A	0.26	\$198,800	\$151,700	\$350,500								0.26
1262 018-1313-2721-007 01813132721007 MARTHA GIRARD REAL ESTATE TRUST DATED MAY 20 2021 3950 DUNDEE ROAD, APT 207 NORTHBROOK, IL, 60062	WAUPUN SCHOOL DISTRICT 6216 N10425 CHIEF KUNO TR LOT 4 KLEMMANN & THURING PLAT	A	0.45	\$227,800	\$426,100	\$653,900								0.45

YEAR
2023

State No.

ASSESSMENT ROLL FOR FOX LAKE Dodge COUNTY

KEY TO
CODES1.A - RESIDENTIAL
2.B - COMMERCIAL
3.C - MANUFACTURING
4.D - AGRICULTURAL5.E - UNDEVELOPED
5m - AGRICULTURAL FOREST
6.F - PRODUCTIVE FOREST LANDS
7.G - OTHER1. PFC REG. ENTERED BEFORE 1/1/72
2. PFC REG. ENTERED AFTER 12/31/71
3. PFC SPECIAL CLASSIFICATION
4. COUNTY FOREST CROP
5. MFL OPEN ENTERED AFTER 2004
6. MFL CLOSED ENTERED AFTER 2004
7. MFL OPEN ENTERED BEFORE 2005
8. MFL CLOSED ENTERED BEFORE 20051. FEDERAL
2. STATE
3. COUNTY
4. OTHEREXEMPT FROM GEN.
PROPERTY TAXTOTAL
ACRES
THIS
LINE

PARCEL NUMBER	SCHOOL DIST.	VOL/PAGE - REG. DEEDS	TOTAL ACRES OF DESC.	ACREAGE & VALUE OF DESCRIPTION SUBJECT TO GENERAL PROPERTY TAX								EXEMPT FROM GEN. PROPERTY TAX		TOTAL ACRES THIS LINE
NAME & ADDRESS	SEC. TN. RANGE DESCRIPTION OF PROPERTY	C O D E	ACRES	LAND VALUE	IMPROVEMENT VALUE	TOTAL VALUE	C O D E	ACRES	VALUE	C O D E	ACRES			
1263 018-1313-2721-008 01813132721008 STEINKE PROTECTION TRUST DATED FEBRUARY 2 2022 1030 ANN MARIE WAY OCONOMOWOC, WI, 53066	WAUPUN SCHOOL DISTRICT 6216 N10431 CHIEF KUNO TR LOT 5 KLEMMANN & THURING PLAT	A	0.25	\$151,100	\$143,000	\$294,100								0.25
1264 018-1313-2721-009 01813132721009 COREY R JOHNSON N10435 CHIEF KUNO TR FOX LAKE, WI, 53933	WAUPUN SCHOOL DISTRICT 6216 N10435 CHIEF KUNO TR LOT 6 KLEMMANN & THURING PLAT	A	0.29	\$148,500	\$212,800	\$361,300								0.29
1265 018-1313-2721-010 01813132721010 SUSAN A FOX 4423 N SHEFFIELD AVE SHOREWOOD, WI, 53211	WAUPUN SCHOOL DISTRICT 6216 N10439 CHIEF KUNO TR LOT 7 KLEMMANN & THURING PLAT	A	0.72	\$252,100	\$87,100	\$339,200								0.72
1266 018-1313-2723-000 01813132723000 Glen E. and Sheryl J. Hoekstra Living Trust, dated May 15, 2023 W10348 County Highway A Fox Lake, Wisconsin, 53933	0 PT GL 4 SEC 27 COM W1/4 COR SD SEC 27 TH E ON 1/4 SEC LN 8 CHAINS & 28 LINKS TH N // TO W LN SD SEC 27 14 CHAINS & 48 LINKS TO FOX LAKE HIGHWATER MARK TH NLY ALG SD HIGHWATER MARK TO W LN SD SEC 27 TH S 27 CHAINS & 57 LINKS TO POB EX PLAT OF MCCARTHY'S SHORE Parcel Total	E D	3.00 5.00 8.00	\$3,000 \$1,700 \$4,700	\$0 \$0 \$0	\$3,000 \$1,700 \$4,700					0.00	\$0	0.00	

YEAR
2023

State No.

ASSESSMENT ROLL FOR FOX LAKE Dodge COUNTYKEY TO
CODES1.A - RESIDENTIAL
2.B - COMMERCIAL
3.C - MANUFACTURING
4.D - AGRICULTURAL5.E - UNDEVELOPED
5m - AGRICULTURAL FOREST
6.F - PRODUCTIVE FOREST LANDS
7.G - OTHER1. PFC REG. ENTERED BEFORE 1/1/72
2. PFC REG. ENTERED AFTER 12/31/71
3. PFC SPECIAL CLASSIFICATION
4. COUNTY FOREST CROP
5. MFL OPEN ENTERED AFTER 2004
6. MFL CLOSED ENTERED AFTER 2004
7. MFL OPEN ENTERED BEFORE 2005
8. MFL CLOSED ENTERED BEFORE 20051. FEDERAL
2. STATE
3. COUNTY
4. OTHEREXEMPT FROM GEN.
PROPERTY TAX**TOTAL
ACRES
THIS
LINE**

PARCEL NUMBER	SCHOOL DIST.	VOL/PAGE - REG. DEEDS	TOTAL ACRES OF DESC.	ACREAGE & VALUE OF DESCRIPTION SUBJECT TO GENERAL PROPERTY TAX					6. MFL CLOSED ENTERED AFTER 2004 7. MFL OPEN ENTERED BEFORE 2005 8. MFL CLOSED ENTERED BEFORE 2005		EXEMPT FROM GEN. PROPERTY TAX		ACRES THIS LINE
NAME & ADDRESS		SEC. TN. RANGE DESCRIPTION OF PROPERTY	C O D E	ACRES	LAND VALUE	IMPROVEMENT VALUE	TOTAL VALUE	C O D E	ACRES	VALUE	C O D E	ACRES	
018-1313-2723-001 01813132723001 EUGENE S ANDERSON N10363 HOWARD DR FOX LAKE, WI, 53933	WAUPUN SCHOOL DISTRICT 6216	N10363 HOWARD DR PT GL 4 (IN SW1/4 NW1/4) SEC 27 BEING THE W 100 FT OF FOLL DESC COM 34.5 FT SLY FROM SW COR FISHER PLAT TH SLY 302.78 FT TH E 577.5 FT TH N 1DEG 5MIN W 164.5 FT TH N 76DEG 47MIN W 600 FT TO POB EX PARC DESC IN DOC# 1241453	A	0.23	\$39,000	\$69,000	\$108,000						0.23
018-1313-2723-002 01813132723002 CABBY'S GRILL & PATIO LLC N10351 HOWARD DR FOX LAKE, WI, 53933	WAUPUN SCHOOL DISTRICT 6216	N10351 HOWARD DR LOT 1 CSM 6789 IN V46 P138 BEING PT GL 4 SEC 27 ALSO THAT PT GL 4 (IN SW1/4 NW1/4) SEC 27 AS DESC IN DOC# 1241453	B	1.78	\$35,200	\$349,800	\$385,000						1.78
018-1313-2723-003 01813132723003 RMC PROPERTIES LLC N10345 HOWARD DR FOX LAKE, WI, 53933	WAUPUN SCHOOL DISTRICT 6216	N10345 HOWARD DR LOT 1 CSM 2413 IN V14 P415 BEING PT GOVT LOT 4 SEC 27	A	0.36	\$30,300	\$44,700	\$75,000						0.36
018-1313-2723-004 01813132723004 CHRISTOPHER J MCCORMICK N10337 HOWARD DR FOX LAKE, WI, 53933	WAUPUN SCHOOL DISTRICT 6216	N10337 HOWARD DR LOT 2 CSM 2413 IN V14 P415 BEING PT GOVT LOT 4 SEC 27	A	0.32	\$30,300	\$40,300	\$70,600						0.32

YEAR
2023

State No.

ASSESSMENT ROLL FOR FOX LAKE Dodge COUNTYKEY TO
CODES1.A - RESIDENTIAL
2.B - COMMERCIAL
3.C - MANUFACTURING
4.D - AGRICULTURAL5.E - UNDEVELOPED
5m - AGRICULTURAL FOREST
6.F - PRODUCTIVE FOREST LANDS
7.G - OTHER1. PFC REG. ENTERED BEFORE 1/1/72
2. PFC REG. ENTERED AFTER 12/31/71
3. PFC SPECIAL CLASSIFICATION
4. COUNTY FOREST CROP
5. MFL OPEN ENTERED AFTER 2004
6. MFL CLOSED ENTERED AFTER 2004
7. MFL OPEN ENTERED BEFORE 2005
8. MFL CLOSED ENTERED BEFORE 20051. FEDERAL
2. STATE
3. COUNTY
4. OTHEREXEMPT FROM GEN.
PROPERTY TAX**TOTAL
ACRES
THIS
LINE**

PARCEL NUMBER	SCHOOL DIST.	VOL/PAGE - REG. DEEDS	TOTAL ACRES OF DESC.	ACREAGE & VALUE OF DESCRIPTION SUBJECT TO GENERAL PROPERTY TAX					6. MFL CLOSED ENTERED AFTER 2004 7. MFL OPEN ENTERED BEFORE 2005 8. MFL CLOSED ENTERED BEFORE 2005		EXEMPT FROM GEN. PROPERTY TAX		ACRES THIS LINE
NAME & ADDRESS		SEC. TN. RANGE DESCRIPTION OF PROPERTY	C O D E	ACRES	LAND VALUE	IMPROVEMENT VALUE	TOTAL VALUE	C O D E	ACRES	VALUE	C O D E	ACRES	
018-1313-2723-005 01813132723005 JACOB H KAPITANSKI N10335 HOWARD DR FOX LAKE, WI, 53933	WAUPUN SCHOOL DISTRICT 6216	N10335 HOWARD DR LOT 3 CSM 2413 IN V14 P415 BEING PT GOVT LOT 4 SEC 27	A	0.29	\$24,100	\$41,500	\$65,600						0.29
018-1313-2723-006 01813132723006 DENNIS C COPELAND N10331 HOWARD DR E FOX LAKE, WI, 53933	WAUPUN SCHOOL DISTRICT 6216	N10331 HOWARD DR E THAT PT GL 4 IN SW1/4 NW1/4 SEC 27 AS DESC IN V316 P206	A	0.71	\$40,200	\$170,900	\$211,100						0.71
018-1313-2723-008 01813132723008 JAMES & LYNN PANOSH FAMILY TRUST 32 CEDAR GATE CIR SUGAR GROVE, IL, 60554	WAUPUN SCHOOL DISTRICT 6216	N10402 HOWARD DR LOT 20 PLAT OF MCCARTHY'S SHORE	A	0.39	\$176,700	\$125,100	\$301,800						0.39
018-1313-2723-009 01813132723009 MICHAEL H DRURY, SHEILA R DRURY N10398 HOWARD DR FOX LAKE, WI, 53933	WAUPUN SCHOOL DISTRICT 6216	N10398 HOWARD DR LOT 21 PLAT OF MCCARTHYS SHORE	A	0.38	\$176,700	\$433,800	\$610,500						0.38

YEAR
2023

State No.

ASSESSMENT ROLL FOR FOX LAKE Dodge COUNTY

KEY TO
CODES1.A - RESIDENTIAL
2.B - COMMERCIAL
3.C - MANUFACTURING
4.D - AGRICULTURAL5.E - UNDEVELOPED
5m - AGRICULTURAL FOREST
6.F - PRODUCTIVE FOREST LANDS
7.G - OTHER1. PFC REG. ENTERED BEFORE 1/1/72
2. PFC REG. ENTERED AFTER 12/31/71
3. PFC SPECIAL CLASSIFICATION
4. COUNTY FOREST CROP
5. MFL OPEN ENTERED AFTER 2004
6. MFL CLOSED ENTERED AFTER 2004
7. MFL OPEN ENTERED BEFORE 2005
8. MFL CLOSED ENTERED BEFORE 20051. FEDERAL
2. STATE
3. COUNTY
4. OTHEREXEMPT FROM GEN.
PROPERTY TAXTOTAL
ACRES
THIS
LINE

PARCEL NUMBER	SCHOOL DIST.	VOL/PAGE - REG. DEEDS	TOTAL ACRES OF DESC.	ACREAGE & VALUE OF DESCRIPTION SUBJECT TO GENERAL PROPERTY TAX								EXEMPT FROM GEN. PROPERTY TAX		TOTAL ACRES THIS LINE
NAME & ADDRESS	SEC. TN. RANGE DESCRIPTION OF PROPERTY	C O D E	ACRES	LAND VALUE	IMPROVEMENT VALUE	TOTAL VALUE	C O D E	ACRES	VALUE	C O D E	ACRES			
1275 018-1313-2723-010 01813132723010 GARY A MISZEWSKI, SHERI LATHROP N10394 HOWARD DR FOX LAKE, WI, 53933	WAUPUN SCHOOL DISTRICT 6216 N10394 HOWARD DR LOT 22 PLAT OF MCCARTHY'S SHORE	A	0.36	\$176,700	\$250,700	\$427,400								0.36
1276 018-1313-2723-011 01813132723011 LAKESHORE LEGACY COTTAGE LLC 3611 OAK LANE DR BELOIT, WI, 53511	WAUPUN SCHOOL DISTRICT 6216 N10390 HOWARD DR LOT 23 PLAT OF MCCARTHY'S SHORE	A	0.35	\$176,700	\$161,600	\$338,300								0.35
1277 018-1313-2723-012 01813132723012 DENNIS NEUBURG, PATRICIA NEUBURG N74W23351 S RIDGEVIEW CIR SUSSEX, WI, 53089	WAUPUN SCHOOL DISTRICT 6216 N10388 HOWARD DR LOT 24 PLAT OF MCCARTHY'S SHORE	A	0.33	\$176,700	\$236,400	\$413,100								0.33
1278 018-1313-2723-013 01813132723013 GARY D SCHILHABEL, HARRIET H SCHILHABEL 932 ROCK AVE WAUPUN, WI, 53963	WAUPUN SCHOOL DISTRICT 6216 N10386 HOWARD DR LOT 25 PLAT OF MCCARTHY'S SHORE	A	0.33	\$176,700	\$113,500	\$290,200								0.33

YEAR
2023

State No.

ASSESSMENT ROLL FOR FOX LAKE Dodge COUNTYKEY TO
CODES1.A - RESIDENTIAL
2.B - COMMERCIAL
3.C - MANUFACTURING
4.D - AGRICULTURAL5.E - UNDEVELOPED
5m - AGRICULTURAL FOREST
6.F - PRODUCTIVE FOREST LANDS
7.G - OTHER1. PFC REG. ENTERED BEFORE 1/1/72
2. PFC REG. ENTERED AFTER 12/31/71
3. PFC SPECIAL CLASSIFICATION
4. COUNTY FOREST CROP
5. MFL OPEN ENTERED AFTER 2004
6. MFL CLOSED ENTERED AFTER 2004
7. MFL OPEN ENTERED BEFORE 2005
8. MFL CLOSED ENTERED BEFORE 20051. FEDERAL
2. STATE
3. COUNTY
4. OTHEREXEMPT FROM GEN.
PROPERTY TAX**TOTAL
ACRES
THIS
LINE**

PARCEL NUMBER	SCHOOL DIST.	VOL/PAGE - REG. DEEDS	TOTAL ACRES OF DESC.	ACREAGE & VALUE OF DESCRIPTION SUBJECT TO GENERAL PROPERTY TAX				6. MFL CLOSED ENTERED AFTER 2004 7. MFL OPEN ENTERED BEFORE 2005 8. MFL CLOSED ENTERED BEFORE 2005			EXEMPT FROM GEN. PROPERTY TAX		ACRES THIS LINE
NAME & ADDRESS	SEC. TN. RANGE DESCRIPTION OF PROPERTY	C O D E	ACRES	LAND VALUE	IMPROVEMENT VALUE	TOTAL VALUE	C O D E	ACRES	VALUE	C O D E	ACRES		
018-1313-2723-014 01813132723014 SCOTT N NELSON N10382 HOWARD DR FOX LAKE, WI, 53933	WAUPUN SCHOOL DISTRICT 6216 N10382 HOWARD DR LOT 26 PLAT OF MCCARTHY'S SHORE	A	0.32	\$176,700	\$191,900	\$368,600						0.32	
018-1313-2723-015 01813132723015 JOHN F MCLAUGHLIN JR, CAROL THORNE 5816 N WASHTENAW AVE CHICAGO, IL, 60659	WAUPUN SCHOOL DISTRICT 6216 N10380 HOWARD DR LOT 27 PLAT OF MCCARTHY'S SHORE	A	0.32	\$176,700	\$146,700	\$323,400						0.32	
018-1313-2723-016 01813132723016 ROBERT L BRAUN, PHYLLIS BRAUN 106 MONTGOMERY LN GLENVIEW, IL, 60025	WAUPUN SCHOOL DISTRICT 6216 N10374 HOWARD DR LOT 28 PLAT OF MCCARTHYS SHORE	A	0.41	\$176,700	\$131,200	\$307,900						0.41	
018-1313-2723-017 01813132723017 DENNIS J BUREN, JUDITH L BUREN N10366 HOWARD DR FOX LAKE, WI, 53933	WAUPUN SCHOOL DISTRICT 6216 N10366 HOWARD DR LOT 29 PLAT OF MCCARTHY'S SHORE	A	0.54	\$131,000	\$295,200	\$426,200						0.54	

YEAR
2023

State No.

ASSESSMENT ROLL FOR FOX LAKE Dodge COUNTYKEY TO
CODES1.A - RESIDENTIAL
2.B - COMMERCIAL
3.C - MANUFACTURING
4.D - AGRICULTURAL5.E - UNDEVELOPED
5m - AGRICULTURAL FOREST
6.F - PRODUCTIVE FOREST LANDS
7.G - OTHER1. PFC REG. ENTERED BEFORE 1/1/72
2. PFC REG. ENTERED AFTER 12/31/71
3. PFC SPECIAL CLASSIFICATION
4. COUNTY FOREST CROP
5. MFL OPEN ENTERED AFTER 2004
6. MFL CLOSED ENTERED AFTER 2004
7. MFL OPEN ENTERED BEFORE 2005
8. MFL CLOSED ENTERED BEFORE 20051. FEDERAL
2. STATE
3. COUNTY
4. OTHEREXEMPT FROM GEN.
PROPERTY TAX**TOTAL
ACRES
THIS
LINE**

PARCEL NUMBER	SCHOOL DIST.	VOL/PAGE - REG. DEEDS	TOTAL ACRES OF DESC.	ACREAGE & VALUE OF DESCRIPTION SUBJECT TO GENERAL PROPERTY TAX						6. MFL CLOSED ENTERED AFTER 2004 7. MFL OPEN ENTERED BEFORE 2005 8. MFL CLOSED ENTERED BEFORE 2005		EXEMPT FROM GEN. PROPERTY TAX		ACRES THIS LINE
NAME & ADDRESS	SEC. TN. RANGE DESCRIPTION OF PROPERTY	C O D E	ACRES	LAND VALUE	IMPROVEMENT VALUE	TOTAL VALUE	C O D E	ACRES	VALUE	C O D E	ACRES			
018-1313-2723-018 01813132723018 NORMAN BARTSCH, PATRICIA M BARTSCH 14300 W ELMWOOD NEW BERLIN, WI, 53151	WAUPUN SCHOOL DISTRICT 6216 N10364 HOWARD DR LOT 1 FISHER'S PLAT OF SOUTH SHORE EX S 17 FT (DESC IN V202 P532)	A	0.31	\$152,300	\$88,600	\$240,900						0.31		
018-1313-2723-019 01813132723019 SCOTT A YOHN, TRUDY A YOHN 4713 HWY 31 RACINE, WI, 53405	WAUPUN SCHOOL DISTRICT 6216 N10362 HOWARD DR LOT 2 FISHER PLAT OF SOUTH SHORE EX ROAD AS DESC IN V207 P1	A	0.30	\$152,300	\$68,500	\$220,800						0.30		
018-1313-2723-021 01813132723021 Robert A and Linda L Cerniglia N10356 Howard Drive Fox Lake, Wisconsin, 56933	WAUPUN SCHOOL DISTRICT 6216 N10356 HOWARD DR DOC# 1301829 IN ERROR LOTS 3 & 4 FISHER'S PLAT OF SOUTH SHORE EX S 17 FT (DESC IN V207 P1 & V203 P638)	A	0.57	\$217,300	\$357,800	\$575,100						0.57		
018-1313-2723-022 01813132723022 SCOTT A HURST, CARRIE A HURST N10354 HOWARD DR FOX LAKE, WI, 53933	WAUPUN SCHOOL DISTRICT 6216 N10354 HOWARD DR LOTS 5 & 6 FISHER PLAT SOUTH SHORE EX S 17 FT OF LOTS 5 & 6 DESC IN V203 P637	A	0.56	\$215,700	\$294,200	\$509,900						0.56		

YEAR
2023

State No.

ASSESSMENT ROLL FOR FOX LAKE Dodge COUNTYKEY TO
CODES1.A - RESIDENTIAL
2.B - COMMERCIAL
3.C - MANUFACTURING
4.D - AGRICULTURAL5.E - UNDEVELOPED
5m - AGRICULTURAL FOREST
6.F - PRODUCTIVE FOREST LANDS
7.G - OTHER1. PFC REG. ENTERED BEFORE 1/1/72
2. PFC REG. ENTERED AFTER 12/31/71
3. PFC SPECIAL CLASSIFICATION
4. COUNTY FOREST CROP
5. MFL OPEN ENTERED AFTER 2004
6. MFL CLOSED ENTERED AFTER 2004
7. MFL OPEN ENTERED BEFORE 2005
8. MFL CLOSED ENTERED BEFORE 20051. FEDERAL
2. STATE
3. COUNTY
4. OTHEREXEMPT FROM GEN.
PROPERTY TAX**TOTAL
ACRES
THIS
LINE**

PARCEL NUMBER	SCHOOL DIST.	VOL/PAGE - REG. DEEDS	TOTAL ACRES OF DESC.	ACREAGE & VALUE OF DESCRIPTION SUBJECT TO GENERAL PROPERTY TAX					6. MFL CLOSED ENTERED AFTER 2004 7. MFL OPEN ENTERED BEFORE 2005 8. MFL CLOSED ENTERED BEFORE 2005			EXEMPT FROM GEN. PROPERTY TAX		ACRES THIS LINE
NAME & ADDRESS	SEC. TN. RANGE DESCRIPTION OF PROPERTY	C O D E	ACRES	LAND VALUE	IMPROVEMENT VALUE	TOTAL VALUE	C O D E	ACRES	VALUE	C O D E	ACRES			
018-1313-2723-026 01813132723026 ROBERT LEE BEHLING TRUST 7180 SAN ANTONIO RANCH WASHOE VALLEY, NV, 89704	WAUPUN SCHOOL DISTRICT 6216 N10334 HOWARD DR LOTS 13 & 14 FISHER'S PLAT OF SOUTH SHORE EX S 17 FT OF SD LOT 14 DESC IN V203 P635 FOR HWY PURPOSES	A	0.65	\$219,200	\$127,800	\$347,000							0.65	
018-1313-2723-029 01813132723029 RICK A WENDLANDT, JENNIFER L WENDLANDT N10328 HOWARD DR FOX LAKE, WI, 53933	WAUPUN SCHOOL DISTRICT 6216 N10328 HOWARD DR LOTS 15 & 16 FISHER PLAT OF SOUTH SHORE EX S 17 FT (DESC IN V203 P636 & V202 P532)	A	0.66	\$220,200	\$318,800	\$539,000							0.66	
018-1313-2723-030 01813132723030 ERIN BERRY N10350 HOWARD DR UNIT 1 FOX LAKE, WI, 53933	WAUPUN SCHOOL DISTRICT 6216 N10350 HOWARD DR #1 UNIT 1A OAKWOOD SHORES CONDOMINIUM PLAT & 1/5 INTEREST IN COMMON AREAS & FACILITIES (CONDO AREA IS 0.593 AC M/L)	A	0.00	\$45,500	\$154,900	\$200,400							0.00	
018-1313-2723-031 01813132723031 THOMAS W JENSEN, JOELLE K JENSEN N10350 HOWARD DR #2 FOX LAKE, WI, 53933	WAUPUN SCHOOL DISTRICT 6216 N10350 HOWARD DR #2 UNIT 2A OAKWOOD SHORES CONDOMINIUM PLAT & 1/5 INTEREST IN COMMON AREAS & FACILITIES (CONDO AREA IS 0.593 AC M/L)	A	0.00	\$45,500	\$136,500	\$182,000							0.00	

1287

1288

1289

1290

YEAR
2023

State No.

ASSESSMENT ROLL FOR FOX LAKE Dodge COUNTY

KEY TO
CODES1.A - RESIDENTIAL
2.B - COMMERCIAL
3.C - MANUFACTURING
4.D - AGRICULTURAL5.E - UNDEVELOPED
5m - AGRICULTURAL FOREST
6.F - PRODUCTIVE FOREST LANDS
7.G - OTHER1. PFC REG. ENTERED BEFORE 1/1/72
2. PFC REG. ENTERED AFTER 12/31/71
3. PFC SPECIAL CLASSIFICATION
4. COUNTY FOREST CROP
5. MFL OPEN ENTERED AFTER 2004
6. MFL CLOSED ENTERED AFTER 2004
7. MFL OPEN ENTERED BEFORE 2005
8. MFL CLOSED ENTERED BEFORE 20051. FEDERAL
2. STATE
3. COUNTY
4. OTHEREXEMPT FROM GEN.
PROPERTY TAXTOTAL
ACRES
THIS
LINE

PARCEL NUMBER	SCHOOL DIST.	VOL/PAGE - REG. DEEDS	TOTAL ACRES OF DESC.	ACREAGE & VALUE OF DESCRIPTION SUBJECT TO GENERAL PROPERTY TAX								EXEMPT FROM GEN. PROPERTY TAX		TOTAL ACRES THIS LINE
NAME & ADDRESS	SEC. TN. RANGE DESCRIPTION OF PROPERTY	C O D E	ACRES	LAND VALUE	IMPROVEMENT VALUE	TOTAL VALUE	C O D E	ACRES	VALUE	C O D E	ACRES			
1291 018-1313-2723-032 01813132723032 ROBERT G GIONET 2009 IRREVOCABLE TRUST DATED DECEMBER 2 2009, BETH COLLISTER 2009 IRREVOCABLE TRUST DATED DECEMBER 2 2009 321 HORICON ST MAYVILLE, WI, 53050	WAUPUN SCHOOL DISTRICT 6216 N10350 HOWARD DR #3 UNIT 3A OAKWOOD SHORES CONDOMINIUM PLAT & 1/5 INTEREST IN COMMON AREAS & FACILITIES (CONDO AREA = 0.593 AC M/L)	A	0.00	\$45,500	\$136,500	\$182,000								0.00
1292 018-1313-2723-033 01813132723033 RICHARD A FEUCHT, PATRICIA A FEUCHT N10350 HOWARD DR #4 FOX LAKE, WI, 53933	WAUPUN SCHOOL DISTRICT 6216 N10350 HOWARD DR #4 UNIT 4A OAKWOOD SHORES CONDOMINIUM PLAT & 1/5 INTEREST IN COMMON AREAS & FACILITIES (CONDO AREA IS 0.593 AC M/L)	A	0.00	\$45,500	\$136,500	\$182,000								0.00
1293 018-1313-2723-034 01813132723034 RUSSELL J KLAUSCH, VICKIE D KLAUSCH 8226 E CACTUS CT MESA, AZ, 85208	WAUPUN SCHOOL DISTRICT 6216 N10350 HOWARD DR #5 UNIT 5A OAKWOOD SHORES CONDOMINIUM PLAT & 1/5 INTEREST IN COMMON AREAS & FACILITIES (CONDO AREA IS 0.593 AC M/L)	A	0.00	\$45,500	\$136,500	\$182,000								0.00
1294 018-1313-2723-035 01813132723035 RICHARD W COUCH, KATHI I COUCH S64W35513 PIPER RD EAGLE, WI, 53119	WAUPUN SCHOOL DISTRICT 6216 N10342 HOWARD DR #1 UNIT 1 GOLD COAST CONDO & 1/7 INT IN COMMON ELEMENTS (CONDO AREA IS 1.229 AC M/L)	A	0.00	\$65,000	\$327,000	\$392,000								0.00

YEAR
2023

State No.

ASSESSMENT ROLL FOR FOX LAKE Dodge COUNTY

KEY TO
CODES1.A - RESIDENTIAL
2.B - COMMERCIAL
3.C - MANUFACTURING
4.D - AGRICULTURAL5.E - UNDEVELOPED
5m - AGRICULTURAL FOREST
6.F - PRODUCTIVE FOREST LANDS
7.G - OTHER1. PFC REG. ENTERED BEFORE 1/1/72
2. PFC REG. ENTERED AFTER 12/31/71
3. PFC SPECIAL CLASSIFICATION
4. COUNTY FOREST CROP
5. MFL OPEN ENTERED AFTER 2004
6. MFL CLOSED ENTERED AFTER 2004
7. MFL OPEN ENTERED BEFORE 2005
8. MFL CLOSED ENTERED BEFORE 20051. FEDERAL
2. STATE
3. COUNTY
4. OTHEREXEMPT FROM GEN.
PROPERTY TAXTOTAL
ACRES
THIS
LINE

PARCEL NUMBER	SCHOOL DIST.	VOL/PAGE - REG. DEEDS	TOTAL ACRES OF DESC.	ACREAGE & VALUE OF DESCRIPTION SUBJECT TO GENERAL PROPERTY TAX					6. MFL CLOSED ENTERED AFTER 2004 7. MFL OPEN ENTERED BEFORE 2005 8. MFL CLOSED ENTERED BEFORE 2005			EXEMPT FROM GEN. PROPERTY TAX		ACRES THIS LINE
NAME & ADDRESS	SEC. TN. RANGE DESCRIPTION OF PROPERTY	C O D E	ACRES	LAND VALUE	IMPROVEMENT VALUE	TOTAL VALUE	C O D E	ACRES	VALUE	C O D E	ACRES			
018-1313-2723-036 01813132723036 JOHN JOHNSON N10342 HOWARD DR UNIT 2 FOX LAKE, WI, 53933	WAUPUN SCHOOL DISTRICT 6216 N10342 HOWARD DR #2 UNIT 2 GOLD COAST CONDO & 1/7 INT IN COMMON ELEMENTS (CONDO AREA IS 1.229 AC M/L)	A	0.00	\$65,000	\$326,400	\$391,400							0.00	
018-1313-2723-037 01813132723037 JOHN T REILAND, AMY J REILAND N21W24300 CUMBERLAND DR 28J PEWAUKEE, WI, 53072	WAUPUN SCHOOL DISTRICT 6216 N10342 HOWARD DR #3 UNIT 3 GOLD COAST CONDO & 1/7 INT IN COMMON ELEMENTS (CONDO AREA IS 1.229 AC M/L)	A	0.00	\$65,000	\$327,000	\$392,000							0.00	
018-1313-2723-038 01813132723038 G & J REALTY LLC 1210 JUNEAU ST WATERTOWN, WI, 53098	WAUPUN SCHOOL DISTRICT 6216 N10342 HOWARD DR #4 UNIT 4 GOLD COAST CONDO & 1/7 INT IN COMMON ELEMENTS (CONDO AREA IS 1.229 AC M/L)	A	0.00	\$65,000	\$326,400	\$391,400							0.00	
018-1313-2723-039 01813132723039 GEORGE N & LAUREL M EISENGA FAMILY TRUST DATED JUNE 29 2018 N10342 HOWARD DR #5 FOX LAKE, WI, 53933	WAUPUN SCHOOL DISTRICT 6216 N10342 HOWARD DR #5 UNIT 5 GOLD COAST CONDO & 1/7 INT IN COMMON ELEMENTS (CONDO AREA IS 1.229 AC M/L)	A	0.00	\$65,000	\$326,400	\$391,400							0.00	

YEAR
2023

State No.

ASSESSMENT ROLL FOR FOX LAKE Dodge COUNTY

KEY TO
CODES1.A - RESIDENTIAL
2.B - COMMERCIAL
3.C - MANUFACTURING
4.D - AGRICULTURAL5.E - UNDEVELOPED
5m - AGRICULTURAL FOREST
6.F - PRODUCTIVE FOREST LANDS
7.G - OTHER1. PFC REG. ENTERED BEFORE 1/1/72
2. PFC REG. ENTERED AFTER 12/31/71
3. PFC SPECIAL CLASSIFICATION
4. COUNTY FOREST CROP
5. MFL OPEN ENTERED AFTER 2004
6. MFL CLOSED ENTERED AFTER 2004
7. MFL OPEN ENTERED BEFORE 2005
8. MFL CLOSED ENTERED BEFORE 20051. FEDERAL
2. STATE
3. COUNTY
4. OTHEREXEMPT FROM GEN.
PROPERTY TAXTOTAL
ACRES
THIS
LINE

PARCEL NUMBER	SCHOOL DIST.	VOL/PAGE - REG. DEEDS	TOTAL ACRES OF DESC.	ACREAGE & VALUE OF DESCRIPTION SUBJECT TO GENERAL PROPERTY TAX								EXEMPT FROM GEN. PROPERTY TAX		TOTAL ACRES THIS LINE
NAME & ADDRESS	SEC. TN. RANGE DESCRIPTION OF PROPERTY	C O D E	ACRES	LAND VALUE	IMPROVEMENT VALUE	TOTAL VALUE	C O D E	ACRES	VALUE	C O D E	ACRES			
1299 018-1313-2723-040 01813132723040 BRIAN R DONARSKI, SARA J DONARSKI 1117 BLUEBIRD TRL WAUNAKEE, WI, 53597	WAUPUN SCHOOL DISTRICT 6216 N10342 HOWARD DR #6 UNIT 6 GOLD COAST CONDO & 1/7 INT IN COMMON ELEMENTS (CONDO AREA IS 1.229 AC M/L)	A	0.00	\$65,000	\$317,000	\$382,000								0.00
1300 018-1313-2723-041 01813132723041 JOAN J CARLIN TRUST DATED JULY 18 2005 N10342 HOWARD DR #7 FOX LAKE, WI, 53933	WAUPUN SCHOOL DISTRICT 6216 N10342 HOWARD DR #7 UNIT 7 GOLD COAST CONDO & 1/7 INT IN COMMON ELEMENTS (CONDO AREA IS 1.229 AC M/L)	A	0.00	\$65,000	\$326,400	\$391,400								0.00
1301 018-1313-2724-000 01813132724000 Ziobro Family Revocable Trust dated May 10, 2022 S6 W31134 Hidden Hollow Delafield, Wisconsin, 53018	WAUPUN SCHOOL DISTRICT 6216 W10766 HOWARD DR WEST DOC# 1332802 ON HOLD DOC# 1332425 ON HOLD THAT PT GL 3 SEC 27 AS DESC IN V534 P622 ALSO THAT PT SD GL 3 DESC IN DOC# 1269557 (UNDER #8)	A	0.34	\$165,100	\$118,600	\$283,700								0.34
1302 018-1313-2724-001 01813132724001 WEDGES RESORT LLC W10785 HOWARD DRIVE WEST FOX LAKE, WI, 53933	WAUPUN SCHOOL DISTRICT 6216 W10798 HOWARD DR WEST THAT PT GL 3 SEC 27 DESC AS PARC IV IN V575 P583 ALSO THAT PT SD GL 3 AS DESC IN V663 P559	A	1.03	\$178,200	\$25,300	\$203,500								1.03

YEAR 2023	State No.
--------------	-----------

ASSESSMENT ROLL FOR FOX LAKE Dodge COUNTY

KEY TO
CODES

1.A - RESIDENTIAL
2.B - COMMERCIAL
3.C - MANUFACTURING
4.D - AGRICULTURAL

5.E - UNDEVELOPED
5m - AGRICULTURAL FOREST
6.F - PRODUCTIVE FOREST LANDS
7.G - OTHER

1. PFC REG. ENTERED BEFORE 1/1/72
2. PFC REG. ENTERED AFTER 12/31/71
3. PFC SPECIAL CLASSIFICATION
4. COUNTY FOREST CROP
5. MFL OPEN ENTERED AFTER 2004
6. MFL CLOSED ENTERED AFTER 2004
7. MFL OPEN ENTERED BEFORE 2005
8. MFL CLOSED ENTERED BEFORE 2005

1. FEDERAL
2. STATE
3. COUNTY
4. OTHER

EXEMPT FROM GEN.
PROPERTY TAX

TOTAL
ACRES
THIS
LINE

PARCEL NUMBER	SCHOOL DIST.	VOL/PAGE - REG. DEEDS	TOTAL ACRES OF DESC.	ACREAGE & VALUE OF DESCRIPTION SUBJECT TO GENERAL PROPERTY TAX				6. MFL CLOSED ENTERED AFTER 2004 7. MFL OPEN ENTERED BEFORE 2005 8. MFL CLOSED ENTERED BEFORE 2005			EXEMPT FROM GEN. PROPERTY TAX		ACRES THIS LINE
NAME & ADDRESS	SEC. TN. RANGE DESCRIPTION OF PROPERTY	C O D E	ACRES	LAND VALUE	IMPROVEMENT VALUE	TOTAL VALUE	C O D E	ACRES	VALUE	C O D E	ACRES		
018-1313-2724-002 01813132724002 JEFFREY E CRISTALLO, LANA M CRISTALLO 1707 JUDY LN DEKALB, IL, 60115	WAUPUN SCHOOL DISTRICT 6216 W10780 HOWARD DR WEST PT GL 3 SEC 27 COM SW COR SD LOT 3 TH N 415.9 FT TH N 84DEG 7MIN E 225 FT TO POB TH N 120 FT TH N 84DEG 7MIN E 50 FT TH S 120 FT TH S 84DEG 7MIN W 50 FT TO POB	A	0.20	\$32,600	\$30,400	\$63,000						0.20	
018-1313-2724-003 01813132724003 ERIC WINKELMAN, CHRISTINE WINKELMAN N8415 FAIRWAY DR BEAVER DAM, WI, 53916	WAUPUN SCHOOL DISTRICT 6216 W10765 HOWARD DR WEST PT GL 3 SEC 27 COM SW COR SD GL 3 TH N 385.9 FT TH N 84DEG 7MIN E 378 FT TO POB TH SLY 120 FT TH N 84DEG 7MIN E 63 FT TH NLY 123.9 FT TH NWLY 2 FT TH S 84DEG 7MIN W 79 FT TO POB	A	0.20	\$26,500	\$110,700	\$137,200						0.20	
018-1313-2724-004 01813132724004 FOX LAKE VILLAS LLC W6500 COUNTY ROAD B BURNETT, WI, 53922	WAUPUN SCHOOL DISTRICT 6216 N10325 CHIEF KUNO TR LOT 1 CSM 5408 IN V35 P225 BEING PT GL 3 (IN SE1/4 NW1/4) & PT NE1/4 SW1/4 SEC 27	B	11.60	\$280,800	\$537,200	\$818,000						11.60	
018-1313-2724-005 01813132724005 MICHAEL P TEETERS, SAMANTHA A TEETERS W1858 HOCHHEIM RD MAYVILLE, WI, 53050	WAUPUN SCHOOL DISTRICT 6216 W10788 HOWARD DR WEST PT GL 3 SEC 27 AS DESC IN V253 P354	A	0.20	\$76,200	\$120,800	\$197,000						0.20	

YEAR 2023	State No.
--------------	-----------

ASSESSMENT ROLL FOR FOX LAKE Dodge COUNTY

KEY TO
CODES

1.A - RESIDENTIAL
2.B - COMMERCIAL
3.C - MANUFACTURING
4.D - AGRICULTURAL

5.E - UNDEVELOPED
5m - AGRICULTURAL FOREST
6.F - PRODUCTIVE FOREST LANDS
7.G - OTHER

1. PFC REG. ENTERED BEFORE 1/1/72
2. PFC REG. ENTERED AFTER 12/31/71
3. PFC SPECIAL CLASSIFICATION
4. COUNTY FOREST CROP
5. MFL OPEN ENTERED AFTER 2004
6. MFL CLOSED ENTERED AFTER 2004
7. MFL OPEN ENTERED BEFORE 2005
8. MFL CLOSED ENTERED BEFORE 2005

1. FEDERAL
2. STATE
3. COUNTY
4. OTHER

EXEMPT FROM GEN.
PROPERTY TAX

TOTAL
ACRES
THIS
LINE

PARCEL NUMBER	SCHOOL DIST.	VOL/PAGE - REG. DEEDS	TOTAL ACRES OF DESC.	ACREAGE & VALUE OF DESCRIPTION SUBJECT TO GENERAL PROPERTY TAX				6. MFL CLOSED ENTERED AFTER 2004 7. MFL OPEN ENTERED BEFORE 2005 8. MFL CLOSED ENTERED BEFORE 2005			EXEMPT FROM GEN. PROPERTY TAX		ACRES THIS LINE
NAME & ADDRESS		SEC. TN. RANGE DESCRIPTION OF PROPERTY	C O D E	ACRES	LAND VALUE	IMPROVEMENT VALUE	TOTAL VALUE	C O D E	ACRES	VALUE	C O D E	ACRES	
018-1313-2724-006 01813132724006 WAUPUN SCHOOL DISTRICT 6216 PAUL A MEISELWITZ, TERRI L MEISELWITZ W10784 HOWARD DR W FOX LAKE, WI, 53933		W10784 HOWARD DR WEST PT GL 3 SEC 27 COM 535.9 FT N & 25 FT E OF SW COR TH N 84DEG 7MIN E 150 FT TO POB TH N 84DEG 7MIN E 50 FT TH S 120 FT TH S 84DEG 7MIN W 50 FT TH N 120 FT TO POB	A	0.16	\$32,600	\$41,900	\$74,500						0.16
018-1313-2724-008 01813132724008 WAUPUN SCHOOL DISTRICT 6216 CRAIG D JOHNSTON 350 E ROOSEVELT RD STILLMAN VALL, IL, 61084		W10790 HOWARD DR WEST PT GL 3 SEC 27 COM SW COR SD LOT 3 TH N 415.90 FT TH N 84DEG 7MIN E 45 FT TO POB TH N 11DEG 0MIN 19SEC W 119.85 FT TH N 84DEG 7MIN E 103 FT TH S 120 FT TH S 84DEG 7MIN 0SEC W 80 FT TO POB INC ALL LAND LYG BTWN MEANDER LN & SHORE OF LAKE	A	0.29	\$51,700	\$90,200	\$141,900						0.29
018-1313-2724-009 01813132724009 WAUPUN SCHOOL DISTRICT 6216 TIMOTHY J NEHLS, GAIL L NEHLS W10371 BLACKHAWK TR FOX LAKE, WI, 53933		0 THAT PT OF PARC DESC IN V148 P71 LYG IN GL 3 SEC 27 (BEING THAT LYG E OF CL CHIEF KUNO TR EX W 16.5 FOR SD RD)	E E	7.20 1.30	\$7,200 \$100	\$0 \$0	\$7,200 \$100						8.50
Parcel Total					8.50	\$7,300	\$0	\$7,300		0.00	\$0		0.00
018-1313-2724-010 01813132724010 WAUPUN SCHOOL DISTRICT 6216 WEDGES RESORT LLC W10785 HOWARD DRIVE WEST FOX LAKE, WI, 53933		W10776 HOWARD DR WEST THAT PT GL 3 SEC 27 DESC AS PARC III IN V575 P583 (PER V247 P191 ALSO INCLUDES LAND BETW PARC & LOW WATER MARK)	A	0.33	\$119,700	\$16,900	\$136,600						0.33

YEAR
2023

State No.

ASSESSMENT ROLL FOR FOX LAKE Dodge COUNTY

KEY TO
CODES1.A - RESIDENTIAL
2.B - COMMERCIAL
3.C - MANUFACTURING
4.D - AGRICULTURAL5.E - UNDEVELOPED
5m - AGRICULTURAL FOREST
6.F - PRODUCTIVE FOREST LANDS
7.G - OTHER1. PFC REG. ENTERED BEFORE 1/1/72
2. PFC REG. ENTERED AFTER 12/31/71
3. PFC SPECIAL CLASSIFICATION
4. COUNTY FOREST CROP
5. MFL OPEN ENTERED AFTER 2004
6. MFL CLOSED ENTERED AFTER 2004
7. MFL OPEN ENTERED BEFORE 2005
8. MFL CLOSED ENTERED BEFORE 20051. FEDERAL
2. STATE
3. COUNTY
4. OTHEREXEMPT FROM GEN.
PROPERTY TAXTOTAL
ACRES
THIS
LINE

PARCEL NUMBER	SCHOOL DIST.	VOL/PAGE - REG. DEEDS	TOTAL ACRES OF DESC.	ACREAGE & VALUE OF DESCRIPTION SUBJECT TO GENERAL PROPERTY TAX					6. MFL CLOSED ENTERED AFTER 2004 7. MFL OPEN ENTERED BEFORE 2005 8. MFL CLOSED ENTERED BEFORE 2005			EXEMPT FROM GEN. PROPERTY TAX		ACRES THIS LINE
NAME & ADDRESS	SEC. TN. RANGE DESCRIPTION OF PROPERTY	C O D E	ACRES	LAND VALUE	IMPROVEMENT VALUE	TOTAL VALUE	C O D E	ACRES	VALUE	C O D E	ACRES			
018-1313-2724-011 01813132724011 WEDGES RESORT LLC W10785 HOWARD DRIVE WEST FOX LAKE, WI, 53933	WAUPUN SCHOOL DISTRICT 6216 W10771 HOWARD DR WEST THAT PT GL 3 SEC 27 DESC AS PARC I & II IN V575 P583	B	5.09	\$50,000	\$48,600	\$98,600						5.09		
018-1313-2731-001 01813132731001 WILLIAM M SCHMIDT, JOAN M SCHMIDT W6500 COUNTY ROAD B BURNETT, WI, 53922	WAUPUN SCHOOL DISTRICT 6216 0 PT NE1/4 SW1/4 & PT NW1/4 SE1/4 SEC 27 COM 142.56 FT S OF SW COR GL 3 TH S 89DEG E TO CEN ISLAND RESORT RD (N/K /A CHIEF KUNO TR) TH SLY ALG SD CL TO CL STH 33 TH SWLY ALG SD CL STH 33 TO A PT DIRECTLY S OF SW COR GL 3 TH TH N TO POB EX V207 P387 EX V218 P235 EX V238 P178 EX HWY DESC IN V328 P341 EX PARC DESC IN DOC# 1211637	E D	1.70 24.47	\$6,800 \$8,500	\$0 \$0	\$6,800 \$8,500						26.17		
	Parcel Total		26.17	\$15,300	\$0	\$15,300		0.00	\$0		0.00			
018-1313-2731-002 01813132731002 BRIAN IGL, KAYLA IGL W10786 STATE ROAD 33 FOX LAKE, WI, 53933	WAUPUN SCHOOL DISTRICT 6216 W10786 STATE ROAD 33 THAT PT OF NE1/4 SW1/4 SEC 27 AS DESC IN V218 P235 ALSO THAT PT SD 1/4 1/4 AS DESC IN V238 P178 EX HWY DESC IN V328 P591 (ALL AS DESC IN V390 P128) ALSO THAT PT SD 1/4 1/4 AS DESC IN DOC# 1211637	A	0.82	\$13,000	\$333,300	\$346,300						0.82		
018-1313-2731-003 01813132731003 WILLIAM M SCHMIDT, JOAN M SCHMIDT W6500 COUNTY ROAD B BURNETT, WI, 53922	WAUPUN SCHOOL DISTRICT 6216 0 THAT PT OF FOLLOWING DESC PARCEL LYG IN NE1/4 SW1/4 : COM 145.2 FT W OF SE COR OF SW1/4 SEC 27 TH N TO CL STH 33 TH SWLY ALG CL TO W LN SEC 27 TH E ON SEC LN TO POB EX PARC DESC IN V264 P537 EX HWY DESC IN V328 P334 EX THAT PT PARCELS DESC IN V554 P397 & PARCELS A & B OF V770 P452 LYG IN SD 1/4 1/4	D	3.14	\$1,100	\$0	\$1,100						3.14		

YEAR 2023	State No.
--------------	-----------

ASSESSMENT ROLL FOR FOX LAKE Dodge COUNTY

KEY TO
CODES

1.A - RESIDENTIAL
2.B - COMMERCIAL
3.C - MANUFACTURING
4.D - AGRICULTURAL

5.E - UNDEVELOPED
5m - AGRICULTURAL FOREST
6.F - PRODUCTIVE FOREST LANDS
7.G - OTHER

1. PFC REG. ENTERED BEFORE 1/1/72
2. PFC REG. ENTERED AFTER 12/31/71
3. PFC SPECIAL CLASSIFICATION
4. COUNTY FOREST CROP
5. MFL OPEN ENTERED AFTER 2004
6. MFL CLOSED ENTERED AFTER 2004
7. MFL OPEN ENTERED BEFORE 2005
8. MFL CLOSED ENTERED BEFORE 2005

1. FEDERAL
2. STATE
3. COUNTY
4. OTHER

EXEMPT FROM GEN.
PROPERTY TAX

TOTAL
ACRES
THIS
LINE

PARCEL NUMBER		SCHOOL DIST.	VOL/PAGE - REG. DEEDS	TOTAL ACRES OF DESC.	ACREAGE & VALUE OF DESCRIPTION SUBJECT TO GENERAL PROPERTY TAX								5. MFL CLOSED ENTERED AFTER 2004 6. MFL CLOSED ENTERED AFTER 2004 7. MFL OPEN ENTERED BEFORE 2005 8. MFL CLOSED ENTERED BEFORE 2005				EXEMPT FROM GEN. PROPERTY TAX		ACRES THIS LINE
NAME & ADDRESS			SEC. TN. RANGE DESCRIPTION OF PROPERTY		C O D E	ACRES	LAND VALUE	IMPROVEMENT VALUE	TOTAL VALUE	C O D E	ACRES	VALUE	C O D E	ACRES					
1315	018-1313-2731-004 01813132731004		WAUPUN SCHOOL DISTRICT 6216	W10719+ STATE ROAD 33 THAT PT E1/2 SW1/4 SEC 27 AS DESC IN V264 P537 EX 0.08 AC HWY DESC IN V328 P336 EX THAT PT LYG IN SE1/4 SW1/4 (ABOVE PARC BEING THAT PT SD V264 P537 LYG IN FOX LAKE INLAND LAKE DISTRICT)		A	1.15	\$35,900	\$264,200	\$300,100						1.15			
	JAMES J KIRSCHBAUM, ELLEN K KIRSCHBAUM N4355 TOWNHALL RD MONTELLO, WI, 53949																		
1316	018-1313-2732-000 01813132732000		WAUPUN SCHOOL DISTRICT 6216	W10818 STATE ROAD 33 DOC# 1290072 IN ERROR THAT PT PARC DESC IN DOC# 1290072 LYG IN GL 4 & NW1/4 SW1/4 SEC 27 (BEING THAT PT SD DOC# 1290072 LYG IN FOX LAKE INLAND LAKE PROTECTION & REHAB DISTRICT)		D F D E E G D	4.00 1.34 1.00 3.12 3.46 1.00 14.70	\$1,400 \$5,000 \$200 \$12,500 \$3,500 \$14,000 \$4,300	\$0 \$0 \$0 \$0 \$0 \$162,000 \$0	\$1,400 \$5,000 \$200 \$12,500 \$3,500 \$176,000 \$4,300						28.62			
	RONALD W LEMON, TAMME A LEMON W1532 COUNTY ROAD K MARKESAN, WI, 53946			Parcel Total			28.62	\$40,900	\$162,000	\$202,900		0.00	\$0		0.00				
1317	018-1313-2732-001 01813132732001		WAUPUN SCHOOL DISTRICT 6216	W10876+ STATE ROAD 33 W 546.48 FT OF W1/2 SW1/4 SEC 27 LYG N OF HWY EX EAST 26.48 FT ALSO THAT PT PARC DESC IN DOC# 1290070 LYG IN SW1/4 SW1/4 (BEING THAT PT SD W 546.48 FT & SD DOC# 1290070 NOT LYG IN FOX LAKE INLAND LAKE PROTECTION & REHAB DISTRICT) EX HWY DESC IN V328 P346		E D G	0.86 15.00 2.48	\$900 \$5,200 \$34,700	\$0 \$0 \$259,600	\$900 \$5,200 \$294,300						18.34			
	WILLIAM M SCHMIDT, JOAN M SCHMIDT W6500 COUNTY ROAD B BURNETT, WI, 53922			Parcel Total			18.34	\$40,800	\$259,600	\$300,400		0.00	\$0		0.00				
1318	018-1313-2732-002 01813132732002		WAUPUN SCHOOL DISTRICT 6216	0 E 26.48 FT OF W 546.48 FT OF NW1/4 SW1/4 SEC 27 ALSO THAT PT PARC DESC IN DOC# 1290070 LYG IN SD 1/4 1/4 (BEING THAT PT SD W 546.48 FT & SD DOC# 1290070 LYG IN FOX LAKE INLAND LAKE PROTECTION & REHAB DISTRICT)		E D	0.21 0.90	\$200 \$300	\$0 \$0	\$200 \$300						1.11			
	WILLIAM M SCHMIDT, JOAN M SCHMIDT W6500 COUNTY ROAD B BURNETT, WI, 53922																		

YEAR
2023

State No.

ASSESSMENT ROLL FOR FOX LAKE Dodge COUNTY

KEY TO
CODES1.A - RESIDENTIAL
2.B - COMMERCIAL
3.C - MANUFACTURING
4.D - AGRICULTURAL5.E - UNDEVELOPED
5m - AGRICULTURAL FOREST
6.F - PRODUCTIVE FOREST LANDS
7.G - OTHER1. PFC REG. ENTERED BEFORE 1/1/72
2. PFC REG. ENTERED AFTER 12/31/71
3. PFC SPECIAL CLASSIFICATION
4. COUNTY FOREST CROP
5. MFL OPEN ENTERED AFTER 2004
6. MFL CLOSED ENTERED AFTER 2004
7. MFL OPEN ENTERED BEFORE 2005
8. MFL CLOSED ENTERED BEFORE 20051. FEDERAL
2. STATE
3. COUNTY
4. OTHEREXEMPT FROM GEN.
PROPERTY TAXTOTAL
ACRES
THIS
LINE

PARCEL NUMBER	SCHOOL DIST.	VOL/PAGE - REG. DEEDS	TOTAL ACRES OF DESC.	ACREAGE & VALUE OF DESCRIPTION SUBJECT TO GENERAL PROPERTY TAX				6. MFL CLOSED ENTERED AFTER 2004 7. MFL OPEN ENTERED BEFORE 2005 8. MFL CLOSED ENTERED BEFORE 2005			EXEMPT FROM GEN. PROPERTY TAX		ACRES THIS LINE
NAME & ADDRESS	SEC. TN. RANGE DESCRIPTION OF PROPERTY	C O D E	ACRES	LAND VALUE	IMPROVEMENT VALUE	TOTAL VALUE	C O D E	ACRES	VALUE	C O D E	ACRES		
	Parcel Total		1.11	\$500	\$0	\$500		0.00	\$0		0.00		
018-1313-2733-000 01813132733000	WAUPUN SCHOOL DISTRICT 6216	0	THAT PT PARC DESC IN DOC# 1290072 LYG IN SW1/4 SW1/4 SEC 27 (BEING THAT PT SD DOC# 1290072 NOT LYG IN FOX LAKE INLAND LAKE PROTECTION & REHAB DISTRICT)	D	0.40	\$100	\$0	\$100					0.40
018-1313-2733-002 01813132733002	WAUPUN SCHOOL DISTRICT 6216	W10807 STATE ROAD 33 DEED IN ERROR IN V1034 P534 PARC DESC AS CSM 60 IN V5 P87 BEING PT OF SW1/4 SW1/4 & SE1/4 SW1/4 (SURVEY & DEED SHOWS AS PT OF W1/2 SW1/4) SEC 27 ALSO THAT PT OF NE1/4 SW1/4, SW1/4 SW1/4 & SE1/4 SW1/4 SEC 27 AS DESC IN V554 P397 (DEED SHOWS AS PT OF W1/2 SW1/4) ALSO THAT PT OF NE1/4 SW1/4, SW1/4 SW1/4 & SE1/4 SW1/4 SEC 27 DESC AS PARCELS A & B IN V770 P452 (DEED SHOWS AS PT OF SW1/4 SW1/4)	A	3.28	\$41,300	\$195,000	\$236,300					3.28	
018-1313-2733-003 01813132733003	WAUPUN SCHOOL DISTRICT 6216	W10876X STATE ROAD 33 LOT 1 CSM 3087 IN V18 P91 BEING PT SW1/4 SW1/4 SEC 27	D G	13.50 1.59	\$4,700 \$22,300	\$0 \$62,800	\$4,700 \$85,100					15.09	
	Parcel Total		15.09	\$27,000	\$62,800	\$89,800		0.00	\$0		0.00		

YEAR 2023	State No.
--------------	-----------

ASSESSMENT ROLL FOR FOX LAKE Dodge COUNTY

KEY TO
CODES ▶

1.A - RESIDENTIAL
2.B - COMMERCIAL
3.C - MANUFACTURING
4.D - AGRICULTURAL

5.E - UNDEVELOPED
5m - AGRICULTURAL FOREST
6.F - PRODUCTIVE FOREST LANDS
7.G - OTHER

1. PFC REG. ENTERED BEFORE 1/1/72
2. PFC REG. ENTERED AFTER 12/31/71
3. PFC SPECIAL CLASSIFICATION
4. COUNTY FOREST CROP
5. MFL OPEN ENTERED AFTER 2004
6. MFL CLOSED ENTERED AFTER 2004
7. MFL OPEN ENTERED BEFORE 2005
8. MFL CLOSED ENTERED BEFORE 2005

1. FEDERAL
2. STATE
3. COUNTY
4. OTHER

EXEMPT FROM GEN.
PROPERTY TAX

**TOTAL
ACRES
THIS
LINE**

PARCEL NUMBER		SCHOOL DIST.	VOL/PAGE - REG. DEEDS	TOTAL ACRES OF DESC.	ACREAGE & VALUE OF DESCRIPTION SUBJECT TO GENERAL PROPERTY TAX							5. MFL OPEN ENTERED AFTER 2004 6. MFL CLOSED ENTERED AFTER 2004 7. MFL OPEN ENTERED BEFORE 2005 8. MFL CLOSED ENTERED BEFORE 2005		EXEMPT FROM GEN. PROPERTY TAX		ACRES THIS LINE
NAME & ADDRESS			SEC. TN. RANGE DESCRIPTION OF PROPERTY	C O D E	ACRES	LAND VALUE	IMPROVEMENT VALUE	TOTAL VALUE	C O D E	ACRES	VALUE	C O D E	ACRES			
018-1313-2734-000 01813132734000	WAUPUN SCHOOL DISTRICT 6216	0 THAT PT OF FOLLOWING DESC PARCEL LYG IN S1/2 SW1/4 : COM 145.2 FT W OF SE COR OF SW1/4 SEC 27 TH N TO CL STH 33 TH SWLY ALG CL TO W LN SEC 27 TH S TO SW COR SD SEC TH E ON SEC LN TO POB EX PARC DESC IN V264 P537 EX HWY DESC IN V328 P334 EX CSM 60 IN V5 P87 EX PARC DESC IN V554 P397 EX PARCELS A & B OF V770 P452 EX CSM 3087 IN V18 P91	D	52.29	\$18,100	\$0	\$18,100							52.29		
018-1313-2734-001 01813132734001	WAUPUN SCHOOL DISTRICT 6216	W10721X STATE ROAD 33 THAT PT E1/2 SW1/4 SEC 27 AS DESC IN V264 P537 EX 0.08 AC HWY DESC IN V328 P336 EX THAT PT LYG IN NE1/4 SW1/4 (ABOVE PARC BEING THAT PT SD V264 P537 NOT LYG IN FOX LAKE INLAND LAKE DISTRICT)	A	0.58	\$7,200	\$1,000	\$8,200							0.58		
018-1313-2741-001 01813132741001	WAUPUN SCHOOL DISTRICT 6216	0 THAT PT OF N1/2 NE1/4 SE1/4 SEC 27 LYG S OF CL STH 33 EX HWY DESC IN V329 P215 EX EX THAT PT LOT 1 CSM 1491 IN V10 P152 LYG IN SD N1/2 EX PARC DESC IN DOC# 1241137 ALSO INCL THAT PT SD LOT 1 AS DESC IN DOC#1241136 LYG IN SD N1/2 (PARC LYG IN LAKE DISTRICT)	E D	0.76 4.17	\$3,000 \$1,400	\$0 \$0	\$3,000 \$1,400							4.93		
Parcel Total					4.93	\$4,400	\$0	\$4,400		0.00	\$0		0.00			
018-1313-2741-002 01813132741002	WAUPUN SCHOOL DISTRICT 6216	W10499 STATE ROAD 33 LOT 1 CSM 1491 IN V10 P152 BEING PT NW1/4 SW1/4 SEC 26 & PT NE1/4 SE1/4 SEC 27 EX THAT PT LYG IN S1/2 OF SD NW1/4 SE1/4 & IN S1/2 OF SD NE1/4 SE1/4 EX PARC DESC IN DOC# 1241136 ALSO INCL PARC DESC IN DOC# 1241137 BEING PT SD NE1/4 SE1/4 (PARC LYG IN LAKE DISTRICT)	A	7.46	\$97,500	\$120,000	\$217,500							7.46		

YEAR
2023

State No.

ASSESSMENT ROLL FOR FOX LAKE Dodge COUNTY

KEY TO
CODES1.A - RESIDENTIAL
2.B - COMMERCIAL
3.C - MANUFACTURING
4.D - AGRICULTURAL5.E - UNDEVELOPED
5m - AGRICULTURAL FOREST
6.F - PRODUCTIVE FOREST LANDS
7.G - OTHER1. PFC REG. ENTERED BEFORE 1/1/72
2. PFC REG. ENTERED AFTER 12/31/71
3. PFC SPECIAL CLASSIFICATION
4. COUNTY FOREST CROP
5. MFL OPEN ENTERED AFTER 2004
6. MFL CLOSED ENTERED AFTER 2004
7. MFL OPEN ENTERED BEFORE 2005
8. MFL CLOSED ENTERED BEFORE 20051. FEDERAL
2. STATE
3. COUNTY
4. OTHEREXEMPT FROM GEN.
PROPERTY TAXTOTAL
ACRES
THIS
LINE

PARCEL NUMBER	SCHOOL DIST.	VOL/PAGE - REG. DEEDS	TOTAL ACRES OF DESC.	ACREAGE & VALUE OF DESCRIPTION SUBJECT TO GENERAL PROPERTY TAX							6. MFL CLOSED ENTERED AFTER 2004 7. MFL OPEN ENTERED BEFORE 2005 8. MFL CLOSED ENTERED BEFORE 2005		EXEMPT FROM GEN. PROPERTY TAX		ACRES THIS LINE
NAME & ADDRESS		SEC. TN. RANGE DESCRIPTION OF PROPERTY	C O D E	ACRES	LAND VALUE	IMPROVEMENT VALUE	TOTAL VALUE	C O D E	ACRES	VALUE	C O D E	ACRES			
018-1313-2741-004 01813132741004 STEVEN H OHLEMILLER W10499 STATE ROAD 33 FOX LAKE, WI, 53933	WAUPUN SCHOOL DISTRICT 6216	W10499 STATE ROAD 33 THAT PT LOT 1 CSM 1491 IN V10 P152 LYG IN S1/2 OF NW1/4 SW1/4 SEC 26 & IN S1/2 OF NE1/4 SE1/4 SEC 27 EX PARC DESC IN DOC# 1241136 (PARC NOT IN LAKE DISTRICT)	A	0.33	\$4,400	\$2,700	\$7,100						0.33		
018-1313-2742-000 01813132742000 TIMOTHY J NEHLS, GAIL L NEHLS PO BOX 62 FOX LAKE, WI, 53933	WAUPUN SCHOOL DISTRICT 6216	W10676 STATE ROAD 33 THAT PT OF PARC DESC IN V148 P71 LYG IN NE1/4 SW1/4 & NW1/4 SE1/4 SEC 27 (BEING THAT PT LYG E OF CL CHIEF KUNO TR & N OF STH 33 EX 16.5 FT ON E SIDE FOR SD ROAD) EX E 300 FT EX 0.24 AC HWY DESC IN V329 P92	E F A D	2.50 4.50 5.00 3.26	\$10,000 \$16,700 \$27,400 \$1,100	\$0 \$0 \$71,500 \$0	\$10,000 \$16,700 \$98,900 \$1,100						15.26		
Parcel Total					15.26	\$55,200	\$71,500	\$126,700		0.00	\$0		0.00		
018-1313-2742-001 01813132742001 WILLIAM M SCHMIDT, JOAN M SCHMIDT W6500 COUNTY ROAD B BURNETT, WI, 53922	WAUPUN SCHOOL DISTRICT 6216	0 THAT PT OF FOLLOWING LYG IN SW1/4 OF NW1/4 SE1/4 & NE1/4 SW1/4 SEC 27: PT E1/2 SW1/4 & PT W1/2 SE1/4 SEC 27 COM 589.38 FT W OF SE COR OF W1/2 SE1/4 TH W 875.82 FT TH N TO CL HWY TH NELY ALG CL TO A PT 589.38 FT W OF E LN W1/2 SE1/4 TH S TO POB ALSO COM 589.38 FT W OF SE COR OF W1/2 SE1/4 TH E 30.416 FT TH N TO CL HWY TH SWLY 30.416 FT TH S TO POB EX HWY DESC IN V328 P341 EX CSM 4402 IN IN V27 P300 EX PARC DESC IN DOC# 1038688 (AS CORRECTED IN DOC #1065962)	D	5.28	\$1,800	\$0	\$1,800						5.28		

YEAR
2023

State No.

ASSESSMENT ROLL FOR FOX LAKE Dodge COUNTY

KEY TO
CODES1.A - RESIDENTIAL
2.B - COMMERCIAL
3.C - MANUFACTURING
4.D - AGRICULTURAL5.E - UNDEVELOPED
5m - AGRICULTURAL FOREST
6.F - PRODUCTIVE FOREST LANDS
7.G - OTHER1. PFC REG. ENTERED BEFORE 1/1/72
2. PFC REG. ENTERED AFTER 12/31/71
3. PFC SPECIAL CLASSIFICATION
4. COUNTY FOREST CROP
5. MFL OPEN ENTERED AFTER 2004
6. MFL CLOSED ENTERED AFTER 2004
7. MFL OPEN ENTERED BEFORE 2005
8. MFL CLOSED ENTERED BEFORE 20051. FEDERAL
2. STATE
3. COUNTY
4. OTHEREXEMPT FROM GEN.
PROPERTY TAXTOTAL
ACRES
THIS
LINE

PARCEL NUMBER	SCHOOL DIST.	VOL/PAGE - REG. DEEDS	TOTAL ACRES OF DESC.	ACREAGE & VALUE OF DESCRIPTION SUBJECT TO GENERAL PROPERTY TAX								EXEMPT FROM GEN. PROPERTY TAX		TOTAL ACRES THIS LINE
NAME & ADDRESS	SEC. TN. RANGE DESCRIPTION OF PROPERTY	C O D E	ACRES	LAND VALUE	IMPROVEMENT VALUE	TOTAL VALUE	C O D E	ACRES	VALUE	C O D E	ACRES			
018-1313-2742-003 01813132742003	WAUPUN SCHOOL DISTRICT 6216	0	1.87	\$600	\$0	\$600								1.87
JAMES MEAGHER, LINDA MEAGHER W10514 COUNTY ROAD P RANDOLPH, WI, 53956	E 559 FT OF N1/2 OF NW1/4 SE1/4 SEC 27 LYG S OF HWY EX HWY DESC IN V329 P97	D												
018-1313-2742-005 01813132742005	WAUPUN SCHOOL DISTRICT 6216	D G	2.31 1.50	\$800 \$21,000	\$0 \$306,300	\$800 \$327,300								3.81
JAY F CERNEY, CATHLEEN C CERNEY W10667 STATE ROAD 33 FOX LAKE, WI, 53933	W10667 STATE ROAD 33 LOT 1 CSM 4402 IN V27 P300 & THAT PT UNPLATTED LANDS ALL AS DESC IN DOC# 1038688 (AS CORRECTED IN DOC #1065962) LYG IN SW1/4 OF NW1/4 SE1/4 SEC 27													
Parcel Total			3.81	\$21,800	\$306,300	\$328,100		0.00	\$0		0.00			
018-1313-2742-006 01813132742006	WAUPUN SCHOOL DISTRICT 6216	0	0.14	\$100	\$0	\$100								0.14
JAY F CERNEY, CATHLEEN C CERNEY W10667 STATE ROAD 33 FOX LAKE, WI, 53933	THAT PT UNPLATTED LANDS AS DESC IN DOC# 1038688 (AS CORRECTED IN DOC #1065962) (BEING PT NW1/4 SE1/4 SEC27) NOT LYG IN SW1/4 OF NW1/4 SE1/4 SEC 27	D												

1329

1330

1331

YEAR
2023

State No.

ASSESSMENT ROLL FOR FOX LAKE Dodge COUNTY

KEY TO
CODES1.A - RESIDENTIAL
2.B - COMMERCIAL
3.C - MANUFACTURING
4.D - AGRICULTURAL5.E - UNDEVELOPED
5m - AGRICULTURAL FOREST
6.F - PRODUCTIVE FOREST LANDS
7.G - OTHER1. PFC REG. ENTERED BEFORE 1/1/72
2. PFC REG. ENTERED AFTER 12/31/71
3. PFC SPECIAL CLASSIFICATION
4. COUNTY FOREST CROP
5. MFL OPEN ENTERED AFTER 2004
6. MFL CLOSED ENTERED AFTER 2004
7. MFL OPEN ENTERED BEFORE 2005
8. MFL CLOSED ENTERED BEFORE 20051. FEDERAL
2. STATE
3. COUNTY
4. OTHEREXEMPT FROM GEN.
PROPERTY TAXTOTAL
ACRES
THIS
LINE

PARCEL NUMBER		SCHOOL DIST.	VOL/PAGE - REG. DEEDS	TOTAL ACRES OF DESC.	ACREAGE & VALUE OF DESCRIPTION SUBJECT TO GENERAL PROPERTY TAX							6. MFL CLOSED ENTERED AFTER 2004 7. MFL OPEN ENTERED BEFORE 2005 8. MFL CLOSED ENTERED BEFORE 2005		EXEMPT FROM GEN. PROPERTY TAX		ACRES THIS LINE
NAME & ADDRESS			SEC. TN. RANGE DESCRIPTION OF PROPERTY		C O D E	ACRES	LAND VALUE	IMPROVEMENT VALUE	TOTAL VALUE	C O D E	ACRES	VALUE	C O D E	ACRES		
018-1313-2743-000 01813132743000 WAUPUN SCHOOL DISTRICT 6216 WILLIAM M SCHMIDT, JOAN M SCHMIDT W6500 COUNTY ROAD B BURNETT, WI, 53922			0 PT E1/2 SW1/4 PT W1/2 SE1/4 SEC 27 COM 589.38 FT W OF SE COR OF W1/2 SE1/4 TH W 875.82 FT TH N TO CEN OF HWY TH NELY ALG CL TO A PT 589.38 FT W OF E LN W1/2 SE 1/4 TH S TO POB ALSO COM 589.38 FT W OF SE COR OF W1/2 SE1/4 TH E 30.416 FT TH N TO CEN OF HWY TH SWLY 30.416 FT TH S TO POB EX HWY DESC IN V328 P341 EX THAT PT LYG IN SW1/4 OF NW1/4 SE1/4 & NE1/4 SW1/4 SEC 27 EX PARC DESC IN DOC# 1038688 (AS CORRECTED IN DOC# 1065962)		D	29.62	\$8,700	\$0	\$8,700						29.62	
018-1313-2743-001 01813132743001 WAUPUN SCHOOL DISTRICT 6216 JAMES MEAGHER, LINDA MEAGHER W10514 COUNTY ROAD P RANDOLPH, WI, 53956			0 E 559 FT OF THAT PT OF W1/2 SE1/4 SEC 27 LYG S OF HWY EX THAT PT LYG IN N1/2 OF NW1/4 SE1/4		D	25.65	\$8,900	\$0	\$8,900						25.65	
018-1313-2744-000 01813132744000 WAUPUN SCHOOL DISTRICT 6216 WILLIAM M SCHMIDT, JOAN M SCHMIDT W6500 COUNTY ROAD B BURNETT, WI, 53922			0 S1/2 OF NE1/4 SE1/4 & ALL OF SE1/4 SE1/4 SEC 27 EX LOT 1 CSM 1491 IN V10 P152 ALSO INCL THAT PT SD LOT 1 AS DESC IN DOC# 1241136 LYG IN SD S1/2 (PARC NOT IN LAKE DISTRICT)		D E	59.05 1.46	\$20,400 \$5,800	\$0 \$0	\$20,400 \$5,800						60.51	
Parcel Total						60.51	\$26,200	\$0	\$26,200		0.00	\$0		0.00		

1332

1333

1334

YEAR
2023

State No.

ASSESSMENT ROLL FOR FOX LAKE Dodge COUNTY

KEY TO
CODES1.A - RESIDENTIAL
2.B - COMMERCIAL
3.C - MANUFACTURING
4.D - AGRICULTURAL5.E - UNDEVELOPED
5m - AGRICULTURAL FOREST
6.F - PRODUCTIVE FOREST LANDS
7.G - OTHER1. PFC REG. ENTERED BEFORE 1/1/72
2. PFC REG. ENTERED AFTER 12/31/71
3. PFC SPECIAL CLASSIFICATION
4. COUNTY FOREST CROP
5. MFL OPEN ENTERED AFTER 2004
6. MFL CLOSED ENTERED AFTER 2004
7. MFL OPEN ENTERED BEFORE 2005
8. MFL CLOSED ENTERED BEFORE 20051. FEDERAL
2. STATE
3. COUNTY
4. OTHEREXEMPT FROM GEN.
PROPERTY TAXTOTAL
ACRES
THIS
LINE

PARCEL NUMBER	SCHOOL DIST.	VOL/PAGE - REG. DEEDS	TOTAL ACRES OF DESC.	ACREAGE & VALUE OF DESCRIPTION SUBJECT TO GENERAL PROPERTY TAX								EXEMPT FROM GEN. PROPERTY TAX		TOTAL ACRES THIS LINE
NAME & ADDRESS	SEC. TN. RANGE DESCRIPTION OF PROPERTY	C O D E	ACRES	LAND VALUE	IMPROVEMENT VALUE	TOTAL VALUE	C O D E	ACRES	VALUE	C O D E	ACRES			
018-1313-2811-000 01813132811000	WAUPUN SCHOOL DISTRICT 06216	D	0.50 4.28	\$2,000 \$1,500	\$0 \$0	\$2,000 \$1,500								4.78
1335 THOMAS E & CAROL J WHITE FAMILY TRUST DATED JANUARY 8 2021 N10502 COUNTY ROAD A FOX LAKE, WI, 53933	N1/3 OF GOVT LOT 1 LYG W OF HOWARD'S DRIVE EX PARC AS DESC IN V242 P373 SEC 28													
Parcel Total			4.78	\$3,500	\$0	\$3,500		0.00	\$0		0.00			
018-1313-2811-001 01813132811001	WAUPUN SCHOOL DISTRICT 06216	A	0.50	\$7,300	\$0	\$7,300								0.50
1336 DEAN A & CHERYL J STREICH IRREVOCABLE TRUST DATED JANUARY 24 2020, TIMOTHY W STREICH N10508 HOWARD AVE FOX LAKE, WI, 53933	PT GL 1 SEC 28 (DESC AS PT OF NE1/4 NE1/4 SEC 21) COM S LN OF N1/3 OF GL 1 (DESC AS S LN SEC 21) DUE S OF SW COR LOT 1 UNRECORDED PLAT OF HOWARD'S THIRD ADD TO LAKE GROVE (SD LOT 1 AS DESC IN V230 P309) SD PT BEING 154 FT W OF SW COR LOT 38 HOWARD'S PLAT OF LAKE GROVE TH N 166.5 FT TH W 118 FT TH S 195 FT TO S LN OF SD N1/3 (DESC AS SEC LN) TH E ON SD LN 145 FT TO POB													
018-1313-2811-002 01813132811002	WAUPUN SCHOOL DISTRICT 06216	D	1.00 16.77	\$1,000 \$5,800	\$0 \$0	\$1,000 \$5,800								17.77
1337 Glen E. and Sheryl J. Hoekstra Living Trust, dated May 15, 2023 W10348 County Highway A Fox Lake, Wisconsin, 53933	S2/3 OF GL 1 SEC 28 EX PLAT OF MCCARTHY'S SHORE													
Parcel Total			17.77	\$6,800	\$0	\$6,800		0.00	\$0		0.00			

YEAR
2023

State No.

ASSESSMENT ROLL FOR FOX LAKE Dodge COUNTYKEY TO
CODES1.A - RESIDENTIAL
2.B - COMMERCIAL
3.C - MANUFACTURING
4.D - AGRICULTURAL5.E - UNDEVELOPED
5m - AGRICULTURAL FOREST
6.F - PRODUCTIVE FOREST LANDS
7.G - OTHER1. PFC REG. ENTERED BEFORE 1/1/72
2. PFC REG. ENTERED AFTER 12/31/71
3. PFC SPECIAL CLASSIFICATION
4. COUNTY FOREST CROP
5. MFL OPEN ENTERED AFTER 2004
6. MFL CLOSED ENTERED AFTER 2004
7. MFL OPEN ENTERED BEFORE 2005
8. MFL CLOSED ENTERED BEFORE 20051. FEDERAL
2. STATE
3. COUNTY
4. OTHEREXEMPT FROM GEN.
PROPERTY TAX**TOTAL
ACRES
THIS
LINE**

PARCEL NUMBER	SCHOOL DIST.	VOL/PAGE - REG. DEEDS	TOTAL ACRES OF DESC.	ACREAGE & VALUE OF DESCRIPTION SUBJECT TO GENERAL PROPERTY TAX				6. MFL CLOSED ENTERED AFTER 2004 7. MFL OPEN ENTERED BEFORE 2005 8. MFL CLOSED ENTERED BEFORE 2005			EXEMPT FROM GEN. PROPERTY TAX		ACRES THIS LINE
NAME & ADDRESS		SEC. TN. RANGE DESCRIPTION OF PROPERTY	C O D E	ACRES	LAND VALUE	IMPROVEMENT VALUE	TOTAL VALUE	C O D E	ACRES	VALUE	C O D E	ACRES	
018-1313-2811-003 01813132811003 THOMAS M UMENTUM, JULIANNE M UMENTUM N10494 HOWARD DR FOX LAKE, WI, 53933	WAUPUN SCHOOL DISTRICT 6216	N10494 HOWARD AVE LOT 29 HOWARD'S PLAT OF LAKE GROVE ALSO UNPAVED HOWARD AVE LYG ADJ INCLUDING & SUBJECT TO HOWARD AVE BEING A PRIVATE ROW FOR USE OF ABUTTING OWNERS PER V1284 P523 BEING 0.447 AC M/L	A	0.13	\$144,600	\$370,900	\$515,500						0.13
018-1313-2811-004 01813132811004 STEVEN M LEITZKE N10490 HOWARD AVE FOX LAKE, WI, 53933	WAUPUN SCHOOL DISTRICT 6216	N10490 HOWARD AVE LOT 30 PLAT OF LAKE GROVE GROVE ALSO UNPAVED HOWARD AVE LYG ADJ INCLUDING & SUBJECT TO HOWARD AVE BEING A PRIVATE ROW FOR USE OF ABUTTING OWNERS PER V1284 P523 BEING 0.447 AC M/L	A	0.12	\$144,600	\$176,100	\$320,700						0.12
018-1313-2811-005 01813132811005 ANNE M KOCHER 6 N MICHIGAN AVE APT 602 CHICAGO, IL, 60602	WAUPUN SCHOOL DISTRICT 6216	N10486 HOWARD AVE DOC# 1015351 IN ERROR LOT 31 HOWARD'S PLAT OF LAKE GROVE EX PARC DESC IN V500 P465 ALSO UNPAVED HOWARD AVE LYG ADJ INCLUDING & SUBJECT TO HOWARD AVE BEING A PRIVATE ROW FOR USE OF ABUTTING OWNERS PER V1284 P523 BEING 0.447 AC M/L	A	0.10	\$137,900	\$214,400	\$352,300						0.10
018-1313-2811-006 01813132811006 Anne Kocher 6 N Michigan Ave Unit 602 Chicago, Illinois, 60602	WAUPUN SCHOOL DISTRICT 6216	N10482 HOWARD AVE LOT 31 & 32 HOWARD'S PLAT OF LAKE GROVE EX THAT PT OF LOT 31 LYG N OF LINE A-B (SD A-B LINE DESC IN V500 P465) (ALSO UNPAVED HOWARD AVE LYG ADJ INCLUDING & SUBJECT TO HOWARD AVE BEING A PRIVATE ROW FOR USE OF ABUTTING OWNERS PER V1284 P523 BEING 0.447 AC M/L)	A	0.13	\$171,900	\$95,900	\$267,800						0.13

YEAR
2023

State No.

ASSESSMENT ROLL FOR FOX LAKE Dodge COUNTY

KEY TO
CODES1.A - RESIDENTIAL
2.B - COMMERCIAL
3.C - MANUFACTURING
4.D - AGRICULTURAL5.E - UNDEVELOPED
5m - AGRICULTURAL FOREST
6.F - PRODUCTIVE FOREST LANDS
7.G - OTHER1. PFC REG. ENTERED BEFORE 1/1/72
2. PFC REG. ENTERED AFTER 12/31/71
3. PFC SPECIAL CLASSIFICATION
4. COUNTY FOREST CROP
5. MFL OPEN ENTERED AFTER 2004
6. MFL CLOSED ENTERED AFTER 2004
7. MFL OPEN ENTERED BEFORE 2005
8. MFL CLOSED ENTERED BEFORE 20051. FEDERAL
2. STATE
3. COUNTY
4. OTHEREXEMPT FROM GEN.
PROPERTY TAXTOTAL
ACRES
THIS
LINE

PARCEL NUMBER	SCHOOL DIST.	VOL/PAGE - REG. DEEDS	TOTAL ACRES OF DESC.	ACREAGE & VALUE OF DESCRIPTION SUBJECT TO GENERAL PROPERTY TAX						6. MFL CLOSED ENTERED AFTER 2004 7. MFL OPEN ENTERED BEFORE 2005 8. MFL CLOSED ENTERED BEFORE 2005			EXEMPT FROM GEN. PROPERTY TAX		ACRES THIS LINE
NAME & ADDRESS		SEC. TN. RANGE DESCRIPTION OF PROPERTY	C O D E	ACRES	LAND VALUE	IMPROVEMENT VALUE	TOTAL VALUE	C O D E	ACRES	VALUE	C O D E	ACRES			
018-1313-2811-007 01813132811007 GEOFFREY A & DEBORAH J CLOUTHIER REVOCABLE TRUST DATED DECEMBER 11 2017 N10478 HOWARD AVE FOX LAKE, WI, 53933	WAUPUN SCHOOL DISTRICT 6216	N10478 HOWARD AVE THAT PT CSM 4731 IN V30 P151 LYG E OF HOWARD AVE & BEING LOTS 33 & 34 H M HOWARD'S PLAT OF LAKE GROVE ALSO UNPAVED HOWARD AVE LYG ADJ INCLUDING & SUBJECT TO HOWARD AVE BEING A PRIVATE ROW FOR USE OF ABUTTING OWNERS PER V1284 P523 BEING 0.447 AC M/L	A	0.21	\$177,700	\$273,700	\$451,400						0.21		
018-1313-2811-009 01813132811009 RONALD C JINKINS, LINDA K JINKINS PO BOX 432 WALWORTH, WI, 53184	WAUPUN SCHOOL DISTRICT 6216	N10474 HOWARD AVE LOT 35 PLAT OF LAKE GROVE ALSO UNPAVED HOWARD AVE LYG ADJ INCLUDING & SUBJECT TO HOWARD AVE BEING A PRIVATE ROW FOR USE OF ABUTTING OWNERS PER V1284 P523 BEING 0.447 AC M/L	A	0.10	\$152,300	\$65,000	\$217,300						0.10		
018-1313-2811-010 01813132811010 WILLIAM P MCDONALD, AMY F MCDONALD 9019 BENTLEY GREEN VERONA, WI, 53593	WAUPUN SCHOOL DISTRICT 6216	N10472 HOWARD AVE DOC# 1333013 IN ERROR LOT 36 H M HOWARD'S PLAT OF LAKE GROVE ALSO UNPAVED HOWARD AVE LYG ADJ INCLUDING & SUBJECT TO HOWARD AVE BEING A PRIVATE ROW FOR USE OF ABUTTING OWNERS PER V1284 P523 BEING 0.447 AC M/L	A	0.11	\$152,300	\$203,100	\$355,400						0.11		
018-1313-2811-011 01813132811011 DEAN A & CHERYL J STREICH IRREVOCABLE TRUST DATED JANUARY 24 2020, TIMOTHY W STREICH N10508 HOWARD AVE FOX LAKE, WI, 53933	WAUPUN SCHOOL DISTRICT 6216	0 LOT 37 LAKE GROVE PLAT ALSO UNPAVED HOWARD AVE LYG ADJ INCLUDING & SUBJECT TO HOWARD AVE BEING A PRIVATE ROW FOR USE OF ABUTTING OWNERS PER V1284 P523 BEING 0.447 AC M/L	A	0.13	\$137,100	\$0	\$137,100						0.13		

YEAR
2023

State No.

ASSESSMENT ROLL FOR FOX LAKE Dodge COUNTY

KEY TO
CODES1.A - RESIDENTIAL
2.B - COMMERCIAL
3.C - MANUFACTURING
4.D - AGRICULTURAL5.E - UNDEVELOPED
5m - AGRICULTURAL FOREST
6.F - PRODUCTIVE FOREST LANDS
7.G - OTHER1. PFC REG. ENTERED BEFORE 1/1/72
2. PFC REG. ENTERED AFTER 12/31/71
3. PFC SPECIAL CLASSIFICATION
4. COUNTY FOREST CROP
5. MFL OPEN ENTERED AFTER 2004
6. MFL CLOSED ENTERED AFTER 2004
7. MFL OPEN ENTERED BEFORE 2005
8. MFL CLOSED ENTERED BEFORE 20051. FEDERAL
2. STATE
3. COUNTY
4. OTHEREXEMPT FROM GEN.
PROPERTY TAXTOTAL
ACRES
THIS
LINE

PARCEL NUMBER	SCHOOL DIST.	VOL/PAGE - REG. DEEDS	TOTAL ACRES OF DESC.	ACREAGE & VALUE OF DESCRIPTION SUBJECT TO GENERAL PROPERTY TAX					6. MFL CLOSED ENTERED AFTER 2004 7. MFL OPEN ENTERED BEFORE 2005 8. MFL CLOSED ENTERED BEFORE 2005			EXEMPT FROM GEN. PROPERTY TAX		ACRES THIS LINE
NAME & ADDRESS		SEC. TN. RANGE DESCRIPTION OF PROPERTY	C O D E	ACRES	LAND VALUE	IMPROVEMENT VALUE	TOTAL VALUE	C O D E	ACRES	VALUE	C O D E	ACRES		
018-1313-2811-012 01813132811012 DEAN A & CHERYL J STREICH IRREVOCABLE TRUST DATED JANUARY 24 2020, TIMOTHY W STREICH N10508 HOWARD AVE FOX LAKE, WI, 53933	WAUPUN SCHOOL DISTRICT 6216	N10470 HOWARD DR LOT 38 LAKE GROVE PLAT ALSO UNPAVED HOWARD AVE LYG ADJ INCLUDING & SUBJECT TO HOWARD AVE BEING A PRIVATE ROW FOR USE OF ABUTTING OWNERS PER V1284 P523 BEING 0.447 AC M/L	A	0.17	\$157,400	\$0	\$157,400						0.17	
018-1313-2811-013 01813132811013 DEAN A & CHERYL J STREICH IRREVOCABLE TRUST DATED JANUARY 24 2020, TIMOTHY W STREICH N10508 HOWARD AVE FOX LAKE, WI, 53933	WAUPUN SCHOOL DISTRICT 6216	N10472 HOWARD DR PT GL 1 SEC 28 COM 34 FT W OF SW COR LAKE GROVE TH N 97 FT TH W 120 FT TH S 67 FT TH ELY TO POB A/K/A AS LOT 1 UNRECORDED HOWARD'S THIRD ADD & ADJ LANDS ALSO UNPAVED HOWARD AVE LYG ADJ INCLUDING & SUBJECT TO HOWARD AVE BEING A PRIVATE ROW FOR USE OF ABUTTING OWNERS PER V1284 P523 BEING 0.447 AC M/L	A	0.21	\$24,400	\$322,800	\$347,200						0.21	
018-1313-2811-014 01813132811014 DEAN A & CHERYL J STREICH IRREVOCABLE TRUST DATED JANUARY 24 2020, TIMOTHY W STREICH N10508 HOWARD AVE FOX LAKE, WI, 53933	WAUPUN SCHOOL DISTRICT 6216	N10474 HOWARD DR PT GL 1 SEC 28 COM 34 FT W & 97 FT N OF SW COR LAKE GROVE TH N 50 FT TH W 120 FT TH S 50 FT TH E 120 FT TO POB A/K/A LOT 2 UNRECORDED HOWARD'S THIRD ADD ALSO UNPAVED HOWARD AVE LYG ADJ INCLUDING & SUBJECT TO HOWARD AVE BEING A PRIVATE ROW FOR USE OF ABUTTING OWNERS PER V1284 P523 BEING 0.447 AC M/L	A	0.16	\$22,400	\$0	\$22,400						0.16	
018-1313-2811-015 01813132811015 ANITA M STREICH, MASON ZANTOW N10476 HOWARD DR FOX LAKE, WI, 53933	WAUPUN SCHOOL DISTRICT 6216	N10476 HOWARD DR LOT 2 CSM 5241 IN V34 P113 BEING PT GL 1 SEC 28 ALSO UNPAVED HOWARD AVE LYG ADJ INCLUDING & SUBJECT TO HOWARD AVE BEING A PRIVATE ROW FOR USE OF ABUTTING OWNERS PER V1284 P523 BEING 0.447 AC M/L	A	0.35	\$26,300	\$183,000	\$209,300						0.35	

YEAR 2023	State No.
--------------	-----------

ASSESSMENT ROLL FOR FOX LAKE Dodge COUNTY

KEY TO
CODES

1.A - RESIDENTIAL
2.B - COMMERCIAL
3.C - MANUFACTURING
4.D - AGRICULTURAL

5.E - UNDEVELOPED
5m - AGRICULTURAL FOREST
6.F - PRODUCTIVE FOREST LANDS
7.G - OTHER

1. PFC REG. ENTERED BEFORE 1/1/72
2. PFC REG. ENTERED AFTER 12/31/71
3. PFC SPECIAL CLASSIFICATION
4. COUNTY FOREST CROP
5. MFL OPEN ENTERED AFTER 2004
6. MFL CLOSED ENTERED AFTER 2004
7. MFL OPEN ENTERED BEFORE 2005
8. MFL CLOSED ENTERED BEFORE 2005

1. FEDERAL
2. STATE
3. COUNTY
4. OTHER

EXEMPT FROM GEN.
PROPERTY TAX

TOTAL
ACRES
THIS
LINE

PARCEL NUMBER	SCHOOL DIST.	VOL/PAGE - REG. DEEDS	TOTAL ACRES OF DESC.	ACREAGE & VALUE OF DESCRIPTION SUBJECT TO GENERAL PROPERTY TAX					6. MFL CLOSED ENTERED AFTER 2004 7. MFL OPEN ENTERED BEFORE 2005 8. MFL CLOSED ENTERED BEFORE 2005			EXEMPT FROM GEN. PROPERTY TAX		ACRES THIS LINE
NAME & ADDRESS		SEC. TN. RANGE DESCRIPTION OF PROPERTY	C O D E	ACRES	LAND VALUE	IMPROVEMENT VALUE	TOTAL VALUE	C O D E	ACRES	VALUE	C O D E	ACRES		
018-1313-2811-016 01813132811016 GEOFFREY A & DEBORAH J CLOUTHIER REVOCABLE TRUST DATED DECEMBER 11 2017 N10478 HOWARD AVE FOX LAKE, WI, 53933	WAUPUN SCHOOL DISTRICT 6216	N10478+ HOWARD AVE LOT 1 CSM 5241 IN V34 P113 BEING PT GL 1 SEC 28 ALSO UNPAVED HOWARD AVE LYG ADJ INCLUDING & SUBJECT TO HOWARD AVE BEING A PRIVATE ROW FOR USE OF ABUTTING OWNERS PER V1284 P523 BEING 0.447 AC M/L	A	0.14	\$11,800	\$5,200	\$17,000						0.14	
018-1313-2811-017 01813132811017 Anne Kocher 6 N Michigan Ave Unit 602 Chicago, Illinois, 60602	WAUPUN SCHOOL DISTRICT 6216	0 THAT PT GL 1 SEC 28 AS DESC IN V323 P97 (ALSO UNPAVED HOWARD AVE LYG ADJ INCLUDING & SUBJECT TO HOWARD AVE BEING A PRIVATE ROW FOR USE OF ABUTTING OWNERS PER V1284 P523 BEING 0.447 AC M/L)	A	0.15	\$9,900	\$0	\$9,900						0.15	
018-1313-2811-018 01813132811018 ANNE M KOCHER 6 N MICHIGAN AVE APT 602 CHICAGO, IL, 60602	WAUPUN SCHOOL DISTRICT 6216	N10486 HOWARD DR DOC# 1015351 IN ERROR PT GL 1 SEC 28 COM SW COR LOT 31 PLAT OF LAKE GROVE TH WLY 32 FT ON EXTENDED S LN OF LOT 31 TO POB TH N 17DEG W 55 FT TH SWLY 87.5 FT TH SLY ALG E ROW LN OF HOWARD DR 55 FT TH NELY 97 FT TO POB ALSO UNPAVED HOWARD AVE LYG ADJ INCLUDING & SUBJECT TO HOWARD AVE BEING A PRIVATE ROW FOR USE OF ABUTTING OWNERS PER V1284 P523 BEING 0.447 AC M/L	A	0.15	\$9,900	\$71,700	\$81,600						0.15	
018-1313-2811-019 01813132811019 STEVEN M LEITZKE N10490 HOWARD DR FOX LAKE, WI, 53933	WAUPUN SCHOOL DISTRICT 6216	N10490 HOWARD DR PT GL 1 SEC 28 COM SE COR OF UNRECORDED PLAT OF HOWARD'S THIRD ADDITION TO LAKE GROVE TH NLY ALG ELY LN OF SD PLAT 370 FT BEING THE POB TH NLY 55 FT TH WLY 85 FT TH SLY 55 FT TH ELY 87.5 FT TO POB AS DESC IN V251 P570 ALSO UNPAVED HOWARD AVE LYG ADJ INCLUDING & SUBJECT TO HOWARD AVE BEING A PRIVATE ROW FOR USE OF ABUTTING OWNERS PER V1284 P523 BEING 0.447 AC M/L	A	0.13	\$9,900	\$7,900	\$17,800						0.13	

YEAR
2023

State No.

ASSESSMENT ROLL FOR FOX LAKE Dodge COUNTY

KEY TO
CODES1.A - RESIDENTIAL
2.B - COMMERCIAL
3.C - MANUFACTURING
4.D - AGRICULTURAL5.E - UNDEVELOPED
5m - AGRICULTURAL FOREST
6.F - PRODUCTIVE FOREST LANDS
7.G - OTHER1. PFC REG. ENTERED BEFORE 1/1/72
2. PFC REG. ENTERED AFTER 12/31/71
3. PFC SPECIAL CLASSIFICATION
4. COUNTY FOREST CROP
5. MFL OPEN ENTERED AFTER 2004
6. MFL CLOSED ENTERED AFTER 2004
7. MFL OPEN ENTERED BEFORE 2005
8. MFL CLOSED ENTERED BEFORE 20051. FEDERAL
2. STATE
3. COUNTY
4. OTHEREXEMPT FROM GEN.
PROPERTY TAXTOTAL
ACRES
THIS
LINE

PARCEL NUMBER		SCHOOL DIST.	VOL/PAGE - REG. DEEDS	TOTAL ACRES OF DESC.	ACREAGE & VALUE OF DESCRIPTION SUBJECT TO GENERAL PROPERTY TAX							5. MFL OPEN ENTERED AFTER 2004 6. MFL CLOSED ENTERED AFTER 2004 7. MFL OPEN ENTERED BEFORE 2005 8. MFL CLOSED ENTERED BEFORE 2005		EXEMPT FROM GEN. PROPERTY TAX		ACRES THIS LINE
NAME & ADDRESS			SEC. TN. RANGE DESCRIPTION OF PROPERTY		C O D E	ACRES	LAND VALUE	IMPROVEMENT VALUE	TOTAL VALUE	C O D E	ACRES	VALUE	C O D E	ACRES		
018-1313-2811-020 01813132811020		WAUPUN SCHOOL DISTRICT 6216	N10494+ HOWARD AVE PT GL 1 SEC 28 COM NW COR LOT 29 PLAT OF LAKE GROVE TH SWLY 32 FT (TO POB) TH S 17DEG E 50 FT TH SWLY 85 FT TH NWLY 50 FT TH NELY 83 FT TO POB (AS DESC IN PROBATE V27 P63 AS VACANT LAND UNDER #5) ALSO UNPAVED HOWARD AVE LYG ADJ INCLUDING & SUBJECT TO HOWARD AVE BEING A PRIVATE ROW FOR USE OF ABUTTING OWNERS PER V1284 P523 BEING 0.447 AC M/L		A	0.11	\$9,900	\$11,300	\$21,200						0.11	
018-1313-2811-021 01813132811021		WAUPUN SCHOOL DISTRICT 6216	HOWARD DR LOT 1 PLAT OF MC CARTHY'S SHORE		A	0.38	\$116,100	\$0	\$116,100						0.38	
018-1313-2811-022 01813132811022		WAUPUN SCHOOL DISTRICT 6216	N10462 HOWARD DR LOT 2 PLAT OF MC CARTHY'S SHORE		A	0.37	\$136,600	\$130,000	\$266,600						0.37	
018-1313-2811-023 01813132811023		WAUPUN SCHOOL DISTRICT 6216	N10460 HOWARD DR LOT 3 PLAT OF MC CARTHY'S SHORE		A	0.34	\$136,600	\$188,300	\$324,900						0.34	
THOMAS M UMENTUM, JULIANNE M UMENTUM N10494 HOWARD DR FOX LAKE, WI, 53933																
DEAN A & CHERYL J STREICH IRREVOCABLE TRUST DATED JANUARY 24 2020, TIMOTHY W STREICH N10508 HOWARD AVE FOX LAKE, WI, 53933																
BERNARD M & DIANNE M GALLAGHER JOINT REVOCABLE TRUST DATED AUGUST 19 2004 W247 S6350 MARK TRL WAUKESHA, WI, 53189																
Derek and Kathryn Rettell 6605 N Ionia Ave Lincolnwood, Illinois, 60712																

YEAR
2023

State No.

ASSESSMENT ROLL FOR FOX LAKE Dodge COUNTY

KEY TO
CODES1.A - RESIDENTIAL
2.B - COMMERCIAL
3.C - MANUFACTURING
4.D - AGRICULTURAL5.E - UNDEVELOPED
5m - AGRICULTURAL FOREST
6.F - PRODUCTIVE FOREST LANDS
7.G - OTHER1. PFC REG. ENTERED BEFORE 1/1/72
2. PFC REG. ENTERED AFTER 12/31/71
3. PFC SPECIAL CLASSIFICATION
4. COUNTY FOREST CROP
5. MFL OPEN ENTERED AFTER 2004
6. MFL CLOSED ENTERED AFTER 2004
7. MFL OPEN ENTERED BEFORE 2005
8. MFL CLOSED ENTERED BEFORE 20051. FEDERAL
2. STATE
3. COUNTY
4. OTHEREXEMPT FROM GEN.
PROPERTY TAXTOTAL
ACRES
THIS
LINE

PARCEL NUMBER	SCHOOL DIST.	VOL/PAGE - REG. DEEDS	TOTAL ACRES OF DESC.	ACREAGE & VALUE OF DESCRIPTION SUBJECT TO GENERAL PROPERTY TAX								EXEMPT FROM GEN. PROPERTY TAX		TOTAL ACRES THIS LINE
NAME & ADDRESS	SEC. TN. RANGE DESCRIPTION OF PROPERTY	C O D E	ACRES	LAND VALUE	IMPROVEMENT VALUE	TOTAL VALUE	C O D E	ACRES	VALUE	C O D E	ACRES			
1358 018-1313-2811-024 01813132811024 RONNIE MILLER, BONNIE MILLER 1316 VALE ST SANDWICH, IL, 60548	WAUPUN SCHOOL DISTRICT 6216 N10458 HOWARD DR LOT 4 PLAT OF MCCARTHY'S SHORE	A	0.34	\$176,700	\$127,900	\$304,600								0.34
1359 018-1313-2811-025 01813132811025 LINDY M PRITZL 2325 N 86TH ST WAUWATOSA, WI, 53226	WAUPUN SCHOOL DISTRICT 6216 N10454 HOWARD DR LOT 5 PLAT OF MCCARTHY'S SHORE	A	0.32	\$176,700	\$114,500	\$291,200								0.32
1360 018-1313-2811-026 01813132811026 KYLE J CROFT N10452 HOWARD DR FOX LAKE, WI, 53933	WAUPUN SCHOOL DISTRICT 6216 N10452 HOWARD DR LOT 6 PLAT OF MCCARTHY'S SHORE	A	0.30	\$176,700	\$120,500	\$297,200								0.30
1361 018-1313-2811-027 01813132811027 JAMES P CRAIG REVOCABLE TRUST DATED FEBRUARY 28 2018, DEBORAH L S CRAIG REVOCABLE TRUST DATED FEBRUARY 28 2018 2280 HERITAGE GREEN DR HIAWATHA, IA, 52233	WAUPUN SCHOOL DISTRICT 6216 N10448 HOWARD DR LOT 7 PLAT OF MCCARTHY'S SHORE	A	0.30	\$176,700	\$409,300	\$586,000								0.30

YEAR
2023

State No.

ASSESSMENT ROLL FOR FOX LAKE Dodge COUNTYKEY TO
CODES1.A - RESIDENTIAL
2.B - COMMERCIAL
3.C - MANUFACTURING
4.D - AGRICULTURAL5.E - UNDEVELOPED
5m - AGRICULTURAL FOREST
6.F - PRODUCTIVE FOREST LANDS
7.G - OTHER1. PFC REG. ENTERED BEFORE 1/1/72
2. PFC REG. ENTERED AFTER 12/31/71
3. PFC SPECIAL CLASSIFICATION
4. COUNTY FOREST CROP
5. MFL OPEN ENTERED AFTER 2004
6. MFL CLOSED ENTERED AFTER 2004
7. MFL OPEN ENTERED BEFORE 2005
8. MFL CLOSED ENTERED BEFORE 20051. FEDERAL
2. STATE
3. COUNTY
4. OTHEREXEMPT FROM GEN.
PROPERTY TAX**TOTAL
ACRES
THIS
LINE**

PARCEL NUMBER	SCHOOL DIST.	VOL/PAGE - REG. DEEDS	TOTAL ACRES OF DESC.	ACREAGE & VALUE OF DESCRIPTION SUBJECT TO GENERAL PROPERTY TAX				6. MFL CLOSED ENTERED AFTER 2004 7. MFL OPEN ENTERED BEFORE 2005 8. MFL CLOSED ENTERED BEFORE 2005		EXEMPT FROM GEN. PROPERTY TAX		ACRES THIS LINE	
NAME & ADDRESS		SEC. TN. RANGE DESCRIPTION OF PROPERTY	C O D E	ACRES	LAND VALUE	IMPROVEMENT VALUE	TOTAL VALUE	C O D E	ACRES	VALUE	C O D E		ACRES
018-1313-2811-028 01813132811028 RALPH P FAJA, JUDY L FAJA 4871 S 82ND ST GREENFIELD, WI, 53220	WAUPUN SCHOOL DISTRICT 6216	N10444 HOWARD DR LOT 8 PLAT OF MCCARTHY'S SHORE	A	0.30	\$176,700	\$252,600	\$429,300						0.30
018-1313-2811-029 01813132811029 RALPH P FAJA, JUDY L FAJA 4871 S 82ND ST GREENFIELD, WI, 53220	WAUPUN SCHOOL DISTRICT 6216	0 LOT 9 PLAT OF MCCARTHY'S SHORE	A	0.31	\$116,300	\$0	\$116,300						0.31
018-1313-2811-030 01813132811030 WILLIAM E MORROW III, MARY K MORROW W280N5020 JERILANE CT PEWAUKEE, WI, 53072	WAUPUN SCHOOL DISTRICT 6216	N10438 HOWARD DR LOT 10 PLAT OF MCCARTHY'S SHORE	A	0.32	\$176,700	\$178,800	\$355,500						0.32
018-1313-2811-031 01813132811031 MARY J WENDEL, TIMOTHY L ROHDE 1014 W BURNETT ST BEAVER DAM, WI, 53916	WAUPUN SCHOOL DISTRICT 6216	N10434 HOWARD DR LOT 11 PLAT OF MCCARTHY'S SHORE	A	0.34	\$178,900	\$236,600	\$415,500						0.34

YEAR
2023

State No.

ASSESSMENT ROLL FOR FOX LAKE Dodge COUNTY

KEY TO
CODES1.A - RESIDENTIAL
2.B - COMMERCIAL
3.C - MANUFACTURING
4.D - AGRICULTURAL5.E - UNDEVELOPED
5m - AGRICULTURAL FOREST
6.F - PRODUCTIVE FOREST LANDS
7.G - OTHER1. PFC REG. ENTERED BEFORE 1/1/72
2. PFC REG. ENTERED AFTER 12/31/71
3. PFC SPECIAL CLASSIFICATION
4. COUNTY FOREST CROP
5. MFL OPEN ENTERED AFTER 2004
6. MFL CLOSED ENTERED AFTER 2004
7. MFL OPEN ENTERED BEFORE 2005
8. MFL CLOSED ENTERED BEFORE 20051. FEDERAL
2. STATE
3. COUNTY
4. OTHEREXEMPT FROM GEN.
PROPERTY TAXTOTAL
ACRES
THIS
LINE

PARCEL NUMBER	SCHOOL DIST.	VOL/PAGE - REG. DEEDS	TOTAL ACRES OF DESC.	ACREAGE & VALUE OF DESCRIPTION SUBJECT TO GENERAL PROPERTY TAX				6. MFL CLOSED ENTERED AFTER 2004 7. MFL OPEN ENTERED BEFORE 2005 8. MFL CLOSED ENTERED BEFORE 2005			EXEMPT FROM GEN. PROPERTY TAX		ACRES THIS LINE
NAME & ADDRESS		SEC. TN. RANGE DESCRIPTION OF PROPERTY	C O D E	ACRES	LAND VALUE	IMPROVEMENT VALUE	TOTAL VALUE	C O D E	ACRES	VALUE	C O D E	ACRES	
018-1313-2811-032 01813132811032 PATRICIA A KAHLOW N10432 HOWARD DR FOX LAKE, WI, 53933	WAUPUN SCHOOL DISTRICT 6216	N10432 HOWARD DR LOT 12 PLAT OF MCCARTHY'S SHORE	A	0.35	\$176,700	\$327,500	\$504,200						0.35
018-1313-2811-033 01813132811033 STEVEN E HEITMAN, LYNN M HEITMAN W175N5174 BEECHNUT RD MENOMONEE FALLS, WI, 53051	WAUPUN SCHOOL DISTRICT 6216	N10428 HOWARD DR LOT 13 PLAT OF MCCARTHY'S SHORE	A	0.38	\$176,700	\$256,100	\$432,800						0.38
018-1313-2811-034 01813132811034 ARTHUR J HUNDRIESER JR 3744 LEAVITT CHICAGO, IL, 60618	WAUPUN SCHOOL DISTRICT 6216	N10426 HOWARD DR LOT 14 PLAT OF MCCARTHY'S SHORE	A	0.40	\$144,500	\$128,100	\$272,600						0.40
018-1313-2811-035 01813132811035 NANCY J MINSKE TRUST N10422 HOWARD DR FOX LAKE, WI, 53933	WAUPUN SCHOOL DISTRICT 6216	N10422 HOWARD DR LOT 15 PLAT OF MCCARTHY'S SHORE	A	0.42	\$139,300	\$379,700	\$519,000						0.42

YEAR
2023

State No.

ASSESSMENT ROLL FOR FOX LAKE Dodge COUNTY

KEY TO
CODES1.A - RESIDENTIAL
2.B - COMMERCIAL
3.C - MANUFACTURING
4.D - AGRICULTURAL5.E - UNDEVELOPED
5m - AGRICULTURAL FOREST
6.F - PRODUCTIVE FOREST LANDS
7.G - OTHER1. PFC REG. ENTERED BEFORE 1/1/72
2. PFC REG. ENTERED AFTER 12/31/71
3. PFC SPECIAL CLASSIFICATION
4. COUNTY FOREST CROP
5. MFL OPEN ENTERED AFTER 2004
6. MFL CLOSED ENTERED AFTER 2004
7. MFL OPEN ENTERED BEFORE 2005
8. MFL CLOSED ENTERED BEFORE 20051. FEDERAL
2. STATE
3. COUNTY
4. OTHEREXEMPT FROM GEN.
PROPERTY TAXTOTAL
ACRES
THIS
LINE

PARCEL NUMBER	SCHOOL DIST.	VOL/PAGE - REG. DEEDS	TOTAL ACRES OF DESC.	ACREAGE & VALUE OF DESCRIPTION SUBJECT TO GENERAL PROPERTY TAX								EXEMPT FROM GEN. PROPERTY TAX		TOTAL ACRES THIS LINE
NAME & ADDRESS	SEC. TN. RANGE DESCRIPTION OF PROPERTY	C O D E	ACRES	LAND VALUE	IMPROVEMENT VALUE	TOTAL VALUE	C O D E	ACRES	VALUE	C O D E	ACRES			
018-1313-2812-000 01813132812000 THOMAS E & CAROL J WHITE FAMILY TRUST DATED JANUARY 8 2021 N10502 COUNTY ROAD A FOX LAKE, WI, 53933	WAUPUN SCHOOL DISTRICT 06216	0	9.60	\$3,300	\$0	\$3,300								9.60
018-1313-2812-001 01813132812001 THOMAS E & CAROL J WHITE FAMILY TRUST DATED JANUARY 8 2021 N10502 COUNTY ROAD A FOX LAKE, WI, 53933	WAUPUN SCHOOL DISTRICT 06216		0.50 0.50 9.00	\$7,000 \$4,600 \$3,100	\$0 \$160,900 \$0	\$7,000 \$165,500 \$3,100								10.00
Parcel Total			10.00	\$14,700	\$160,900	\$175,600		0.00	\$0		0.00			
018-1313-2812-002 01813132812002 Glen E. and Sheryl J. Hoekstra Living Trust, dated May 15, 2023 W10348 County Highway A Fox Lake, Wisconsin, 53933	WAUPUN SCHOOL DISTRICT 06216	0	11.19	\$3,900	\$0	\$3,900								11.19
018-1313-2813-000 01813132813000 Glen E. and Sheryl J. Hoekstra Living Trust, dated May 15, 2023 W10348 County Highway A Fox Lake, Wisconsin, 53933	WAUPUN SCHOOL DISTRICT 06216		35.45	\$12,300	\$0	\$12,300								35.45

YEAR
2023

State No.

ASSESSMENT ROLL FOR FOX LAKE Dodge COUNTY

KEY TO
CODES1.A - RESIDENTIAL
2.B - COMMERCIAL
3.C - MANUFACTURING
4.D - AGRICULTURAL5.E - UNDEVELOPED
5m - AGRICULTURAL FOREST
6.F - PRODUCTIVE FOREST LANDS
7.G - OTHER1. PFC REG. ENTERED BEFORE 1/1/72
2. PFC REG. ENTERED AFTER 12/31/71
3. PFC SPECIAL CLASSIFICATION
4. COUNTY FOREST CROP
5. MFL OPEN ENTERED AFTER 2004
6. MFL CLOSED ENTERED AFTER 2004
7. MFL OPEN ENTERED BEFORE 2005
8. MFL CLOSED ENTERED BEFORE 20051. FEDERAL
2. STATE
3. COUNTY
4. OTHEREXEMPT FROM GEN.
PROPERTY TAXTOTAL
ACRES
THIS
LINE

PARCEL NUMBER	SCHOOL DIST.	VOL/PAGE - REG. DEEDS	TOTAL ACRES OF DESC.	ACREAGE & VALUE OF DESCRIPTION SUBJECT TO GENERAL PROPERTY TAX					6. MFL CLOSED ENTERED AFTER 2004 7. MFL OPEN ENTERED BEFORE 2005 8. MFL CLOSED ENTERED BEFORE 2005			EXEMPT FROM GEN. PROPERTY TAX		ACRES THIS LINE
NAME & ADDRESS		SEC. TN. RANGE DESCRIPTION OF PROPERTY		C O D E	ACRES	LAND VALUE	IMPROVEMENT VALUE	TOTAL VALUE	C O D E	ACRES	VALUE	C O D E	ACRES	
018-1313-2813-001 01813132813001	WAUPUN SCHOOL DISTRICT 6216	N10368 COUNTY ROAD A LOT 1 CSM 4495 IN V28 P224 BEING PT SW1/4 NE1/4 SEC 28		A	1.10	\$22,100	\$183,200	\$205,300						1.10
NICHOLAS M HULL, LISA M HULL N10368 COUNTY ROAD A FOX LAKE, WI, 53933														
018-1313-2814-000 01813132814000	WAUPUN SCHOOL DISTRICT 6216	N10348+ COUNTY ROAD A SE1/4 NE1/4 SEC 28 EX THAT PT PLAT OF MCCARTHY'S SHORE LYG IN SD 1/4 1/4 EX 0.50 AC HWY DESC IN V352 P259		D E G	23.17 10.33 4.00	\$8,000 \$10,300 \$56,000	\$0 \$0 \$442,600	\$8,000 \$10,300 \$498,600						37.50
Glen E. and Sheryl J. Hoekstra Living Trust, dated May 15, 2023 W10348 County Highway A Fox Lake, Wisconsin, 53933														
Parcel Total					37.50	\$74,300	\$442,600	\$516,900		0.00	\$0		0.00	
018-1313-2814-001 01813132814001	WAUPUN SCHOOL DISTRICT 6216	N10414 HOWARD DR LOT 16 PLAT OF MCCARTHY'S SHORE		A	0.45	\$129,200	\$172,500	\$301,700						0.45
MARK S KNEPFEL, SHELLEY L KNEPFEL 656 RIVERVIEW DR PLYMOUTH, WI, 53073														
018-1313-2814-002 01813132814002	WAUPUN SCHOOL DISTRICT 6216	N10408 HOWARD DR LOT 17 PLAT OF MCCARTHY'S SHORE		A	0.43	\$127,300	\$276,800	\$404,100						0.43
FRANK D LIBERIO TRUST 3620 SHADY LN SOUTH PALM HARBOR, FL, 34683														

YEAR
2023

State No.

ASSESSMENT ROLL FOR FOX LAKE Dodge COUNTY

KEY TO
CODES1.A - RESIDENTIAL
2.B - COMMERCIAL
3.C - MANUFACTURING
4.D - AGRICULTURAL5.E - UNDEVELOPED
5m - AGRICULTURAL FOREST
6.F - PRODUCTIVE FOREST LANDS
7.G - OTHER1. PFC REG. ENTERED BEFORE 1/1/72
2. PFC REG. ENTERED AFTER 12/31/71
3. PFC SPECIAL CLASSIFICATION
4. COUNTY FOREST CROP
5. MFL OPEN ENTERED AFTER 2004
6. MFL CLOSED ENTERED AFTER 2004
7. MFL OPEN ENTERED BEFORE 2005
8. MFL CLOSED ENTERED BEFORE 20051. FEDERAL
2. STATE
3. COUNTY
4. OTHEREXEMPT FROM GEN.
PROPERTY TAXTOTAL
ACRES
THIS
LINE

PARCEL NUMBER		SCHOOL DIST.	VOL/PAGE REG. DEEDS	TOTAL ACRES OF DESC.	ACREAGE & VALUE OF DESCRIPTION SUBJECT TO GENERAL PROPERTY TAX						6. MFL CLOSED ENTERED AFTER 2004 7. MFL OPEN ENTERED BEFORE 2005 8. MFL CLOSED ENTERED BEFORE 2005		EXEMPT FROM GEN. PROPERTY TAX		ACRES THIS LINE
NAME & ADDRESS			SEC. TN. RANGE DESCRIPTION OF PROPERTY		C O D E	ACRES	LAND VALUE	IMPROVEMENT VALUE	TOTAL VALUE	C O D E	ACRES	VALUE	C O D E	ACRES	
018-1313-2814-003 01813132814003 MICHAEL A TEGTMEYER, TIFFANY TEGTMEYER N10406 HOWARD DR FOX LAKE, WI, 53933			WAUPUN SCHOOL DISTRICT 6216 N10406 HOWARD DR LOT 18 PLAT OF MCCARTHY'S SHORE		A	0.42	\$158,300	\$236,600	\$394,900						0.42
018-1313-2814-004 01813132814004 MICHAEL J BURICA TRUST DATED DECEMBER 14 2001 N10404 HOWARD DR FOX LAKE, WI, 53933			WAUPUN SCHOOL DISTRICT 6216 N10404 HOWARD DR LOT 19 PLAT OF MCCARTHY'S SHORE		A	0.40	\$158,300	\$264,800	\$423,100						0.40
018-1313-2821-000 01813132821000 THOMAS E & CAROL J WHITE FAMILY TRUST DATED JANUARY 8 2021 N10502 COUNTY ROAD A FOX LAKE, WI, 53933			WAUPUN SCHOOL DISTRICT 6216 0 ALL THAT PT OF N1/2 NW1/4 & NW1/4 NE1/4 SEC 28 LYG N OF CL CTH AA & W OF CL CTH A EX HWY DESC IN V352 P674 EX THAT PT CSM 1544 IN V10 P239 LYG IN SD N1/2 NW1/4		D E	28.59 0.90	\$9,900 \$100	\$0 \$0	\$9,900 \$100						29.49
Parcel Total						29.49	\$10,000	\$0	\$10,000		0.00	\$0		0.00	
018-1313-2821-001 01813132821001 GLEN HOEKSTRA, SHERYL J HOEKSTRA N10348 COUNTY ROAD A FOX LAKE, WI, 53933			WAUPUN SCHOOL DISTRICT 6216 0 NE1/4 NW1/4 SEC 28 LYG S OF CL CTH AA EX 0.07 AC HWY DESC IN V352 P259		D E	12.36 0.90	\$4,300 \$100	\$0 \$0	\$4,300 \$100						13.26
Parcel Total						13.26	\$4,400	\$0	\$4,400		0.00	\$0		0.00	

YEAR
2023

State No.

ASSESSMENT ROLL FOR FOX LAKE Dodge COUNTY

KEY TO
CODES1.A - RESIDENTIAL
2.B - COMMERCIAL
3.C - MANUFACTURING
4.D - AGRICULTURAL5.E - UNDEVELOPED
5m - AGRICULTURAL FOREST
6.F - PRODUCTIVE FOREST LANDS
7.G - OTHER1. PFC REG. ENTERED BEFORE 1/1/72
2. PFC REG. ENTERED AFTER 12/31/71
3. PFC SPECIAL CLASSIFICATION
4. COUNTY FOREST CROP
5. MFL OPEN ENTERED AFTER 2004
6. MFL CLOSED ENTERED AFTER 2004
7. MFL OPEN ENTERED BEFORE 2005
8. MFL CLOSED ENTERED BEFORE 20051. FEDERAL
2. STATE
3. COUNTY
4. OTHEREXEMPT FROM GEN.
PROPERTY TAXTOTAL
ACRES
THIS
LINE

PARCEL NUMBER	SCHOOL DIST.	VOL/PAGE - REG. DEEDS	TOTAL ACRES OF DESC.	ACREAGE & VALUE OF DESCRIPTION SUBJECT TO GENERAL PROPERTY TAX							6. MFL CLOSED ENTERED AFTER 2004 7. MFL OPEN ENTERED BEFORE 2005 8. MFL CLOSED ENTERED BEFORE 2005		EXEMPT FROM GEN. PROPERTY TAX		ACRES THIS LINE
NAME & ADDRESS				SEC. TN. RANGE DESCRIPTION OF PROPERTY	C O D E	ACRES	LAND VALUE	IMPROVEMENT VALUE	TOTAL VALUE	C O D E	ACRES	VALUE	C O D E	ACRES	
018-1313-2822-000 01813132822000	WAUPUN SCHOOL DISTRICT 6216			W11276 COUNTY ROAD AA PARC DESC IN CSM 1544 IN V10 P239 BEING PT S1/2 SW1/4 SEC 21 & PT N1/2 NW1/4 SEC 28 EX THAT PT LYG IN SW1/4 SW1/4 SEC 21 ALSO THAT PT OF PARC DESC IN DOC# 1145432 LYG IN SE1/4 SW1/4 SEC 21									X4	32.30	32.30
018-1313-2822-001 01813132822001	WAUPUN SCHOOL DISTRICT 6216		D E E	0 NW1/4 NW1/4 SEC 28 LYG S OF CL CTH AA		3.20 9.80 1.00	\$1,100 \$9,800 \$100	\$0 \$0 \$0	\$1,100 \$9,800 \$100						14.00
				Parcel Total		14.00	\$11,000	\$0	\$11,000		0.00	\$0		0.00	
018-1313-2823-000 01813132823000	WAUPUN SCHOOL DISTRICT 6216		E D	0 SW1/4 NW1/4 SEC 28		33.00 7.00	\$33,000 \$2,400	\$0 \$0	\$33,000 \$2,400						40.00
				Parcel Total		40.00	\$35,400	\$0	\$35,400		0.00	\$0		0.00	
018-1313-2824-000 01813132824000	WAUPUN SCHOOL DISTRICT 6216		D	0 SE1/4 NW1/4 SEC 28		40.00	\$13,800	\$0	\$13,800						40.00

1382


1383

1384

1385

YEAR 2023	State No.
--------------	-----------

ASSESSMENT ROLL FOR FOX LAKE Dodge COUNTY

KEY TO
CODES 

1.A - RESIDENTIAL
2.B - COMMERCIAL
3.C - MANUFACTURING
4.D - AGRICULTURAL

5.E - UNDEVELOPED
5m - AGRICULTURAL FOREST
6.F - PRODUCTIVE FOREST LANDS
7.G - OTHER

1. PFC REG. ENTERED BEFORE 1/1/72
2. PFC REG. ENTERED AFTER 12/31/71
3. PFC SPECIAL CLASSIFICATION
4. COUNTY FOREST CROP
5. MFL OPEN ENTERED AFTER 2004
6. MFL CLOSED ENTERED AFTER 2004
7. MFL OPEN ENTERED BEFORE 2005
8. MFL CLOSED ENTERED BEFORE 2005

1. FEDERAL
2. STATE
3. COUNTY
4. OTHER

EXEMPT FROM GEN.
PROPERTY TAX

TOTAL
ACRES
THIS
LINE[illegible]

YEAR
2023

State No.

ASSESSMENT ROLL FOR FOX LAKE Dodge COUNTYKEY TO
CODES1.A - RESIDENTIAL
2.B - COMMERCIAL
3.C - MANUFACTURING
4.D - AGRICULTURAL5.E - UNDEVELOPED
5m - AGRICULTURAL FOREST
6.F - PRODUCTIVE FOREST LANDS
7.G - OTHER1. PFC REG. ENTERED BEFORE 1/1/72
2. PFC REG. ENTERED AFTER 12/31/71
3. PFC SPECIAL CLASSIFICATION
4. COUNTY FOREST CROP
5. MFL OPEN ENTERED AFTER 2004
6. MFL CLOSED ENTERED AFTER 2004
7. MFL OPEN ENTERED BEFORE 2005
8. MFL CLOSED ENTERED BEFORE 20051. FEDERAL
2. STATE
3. COUNTY
4. OTHEREXEMPT FROM GEN.
PROPERTY TAX**TOTAL
ACRES
THIS
LINE**

PARCEL NUMBER	SCHOOL DIST.	VOL/PAGE - REG. DEEDS	TOTAL ACRES OF DESC.	ACREAGE & VALUE OF DESCRIPTION SUBJECT TO GENERAL PROPERTY TAX						6. MFL CLOSED ENTERED AFTER 2004 7. MFL OPEN ENTERED BEFORE 2005 8. MFL CLOSED ENTERED BEFORE 2005		EXEMPT FROM GEN. PROPERTY TAX		ACRES THIS LINE
NAME & ADDRESS		SEC. TN. RANGE DESCRIPTION OF PROPERTY	C O D E	ACRES	LAND VALUE	IMPROVEMENT VALUE	TOTAL VALUE	C O D E	ACRES	VALUE	C O D E	ACRES		
018-1313-2843-000 01813132843000 C/O DALE R MACHEEL WERLD FARMS INC N9117 PLEASANT RD RANDOLPH, WI, 53956	WAUPUN SCHOOL DISTRICT 6216	0 THAT PT SW1/4 SE1/4 SEC 28 LYG N OF STH 33 EX 1.30 AC HWY DESC IN V328 P345 EX LOT 1 CSM 2686 IN V16 P96	D	24.11	\$8,300	\$0	\$8,300						24.11	
018-1313-2843-001 01813132843001 GEORGE R LOFTUS, KELLY J LOFTUS W11072 STATE ROAD 33 RANDOLPH, WI, 53956	Randolph SCHOOL DISTRICT 4634	W11072 STATE ROAD 33 LOT 1 CSM 2686 IN V16 P96 BEING PT SW1/4 SE1/4 SEC 28	A	4.94	\$39,000	\$252,700	\$291,700						4.94	
018-1313-2843-002 01813132843002 CRAIG R LOOMIS W11057 STATE ROAD 33 RANDOLPH, WI, 53956	Randolph SCHOOL DISTRICT 4634	W11057 STATE ROAD 33 PT OF SW1/4 SE1/4 SEC 28 & PT NW1/4 NE1/4 SEC 33 AS DESC IN V342 P20	A	2.61	\$36,700	\$74,800	\$111,500						2.61	
018-1313-2844-000 01813132844000 STRELOW ENTERPRISES LLC N10184 COUNTY ROAD A FOX LAKE, WI, 53933	WAUPUN SCHOOL DISTRICT 6216	N10184 COUNTY ROAD A LOT 1 CSM 1654 IN V11 P103 BEING PT SE1/4 SE1/4 SEC 28	B	0.96	\$11,500	\$103,500	\$115,000						0.96	

YEAR
2023

State No.

ASSESSMENT ROLL FOR FOX LAKE Dodge COUNTY

KEY TO
CODES1.A - RESIDENTIAL
2.B - COMMERCIAL
3.C - MANUFACTURING
4.D - AGRICULTURAL5.E - UNDEVELOPED
5m - AGRICULTURAL FOREST
6.F - PRODUCTIVE FOREST LANDS
7.G - OTHER1. PFC REG. ENTERED BEFORE 1/1/72
2. PFC REG. ENTERED AFTER 12/31/71
3. PFC SPECIAL CLASSIFICATION
4. COUNTY FOREST CROP
5. MFL OPEN ENTERED AFTER 2004
6. MFL CLOSED ENTERED AFTER 2004
7. MFL OPEN ENTERED BEFORE 2005
8. MFL CLOSED ENTERED BEFORE 20051. FEDERAL
2. STATE
3. COUNTY
4. OTHEREXEMPT FROM GEN.
PROPERTY TAXTOTAL
ACRES
THIS
LINE

PARCEL NUMBER	SCHOOL DIST.	VOL/PAGE - REG. DEEDS	TOTAL ACRES OF DESC.	ACREAGE & VALUE OF DESCRIPTION SUBJECT TO GENERAL PROPERTY TAX					6. MFL CLOSED ENTERED AFTER 2004 7. MFL OPEN ENTERED BEFORE 2005 8. MFL CLOSED ENTERED BEFORE 2005			EXEMPT FROM GEN. PROPERTY TAX		ACRES THIS LINE
NAME & ADDRESS		SEC. TN. RANGE DESCRIPTION OF PROPERTY		C O D E	ACRES	LAND VALUE	IMPROVEMENT VALUE	TOTAL VALUE	C O D E	ACRES	VALUE	C O D E	ACRES	
018-1313-2844-001 01813132844001 CAROL J KRUEGER TRUST 426 HOLLAND DR RANDOLPH, WI, 53956	WAUPUN SCHOOL DISTRICT 6216	0 THAT PT S1/2 SE1/4 SEC 28 LYG SLY OF STH 33 & W OF LN BEG 536 FT W OF SE COR SE1/4 TH N 806.01 FT TO S LN SD HWY EX PARC IN V342 P20 & EX 1.71 AC HWY	D E	17.46	\$6,000	\$0	\$6,000							19.46
				2.00	\$8,000	\$0	\$8,000							
				Parcel Total			19.46	\$14,000	\$0	\$14,000		0.00	\$0	
018-1313-2844-002 01813132844002 C/O DALE R MACHEEL WERLD FARMS INC N9117 PLEASANT RD RANDOLPH, WI, 53956	WAUPUN SCHOOL DISTRICT 6216	0 THAT PT SE1/4 SE1/4 SEC 28 LYG NLY OF STH 33 & WLY OF CTH A EX .089 AC HWY	D	9.86	\$3,400	\$0	\$3,400							9.86
				Parcel Total										
018-1313-2844-003 01813132844003 WILLIAM SCHMIDT, JOAN SCHMIDT W6500 COUNTY ROAD B BURNETT, WI, 53922	WAUPUN SCHOOL DISTRICT 6216	W10919 STATE ROAD 33 PT SE1/4 SE1/4 SEC 28 COM SE COR SEC 28 TH N 88DEG 42MIN 10SEC W 536 FT TH N 423.11 FT TO A PIPE TH N 382.90 FT TO A PIPE ON S ROW LN STH 33 TH N 75DEG 38MIN 50SEC E 552.90 FT TO E LN SEC 28 TH S 955.08 FT TO POB	E A D	0.31	\$300	\$0	\$300							10.83
				1.00	\$27,300	\$158,600	\$185,900							
				9.52	\$3,300	\$0	\$3,300							
Parcel Total				10.83	\$30,900	\$158,600	\$189,500		0.00	\$0		0.00		
018-1313-2911-000 01813132911000 WAYNE & JANICE L KOK LIVING TRUST DATED APRIL 7 2008 W11367 COUNTY ROAD AA RANDOLPH, WI, 53956	WAUPUN SCHOOL DISTRICT 6216	0 NE1/4 NE1/4 SEC 29 & PT W1/2 NE1/4 SEC 29 COM NW COR OF E1/2 NE1/4 TH W 50 RODS TH SELY TO SW COR OF SD E1/2 TH N TO POB EX E 16.5 FT OF NE1/4 NE1/4 LYG N OF CL CTH AA EX THAT PT DESC IN V1055 P637	E D E 5M	9.49	\$9,500	\$0	\$9,500							59.47
				43.00	\$14,900	\$0	\$14,900							
				2.00	\$200	\$0	\$200							
				4.98	\$9,500	\$0	\$9,500							

YEAR
2023

State No.

ASSESSMENT ROLL FOR FOX LAKE Dodge COUNTY

KEY TO
CODES1.A - RESIDENTIAL
2.B - COMMERCIAL
3.C - MANUFACTURING
4.D - AGRICULTURAL5.E - UNDEVELOPED
5m - AGRICULTURAL FOREST
6.F - PRODUCTIVE FOREST LANDS
7.G - OTHER1. PFC REG. ENTERED BEFORE 1/1/72
2. PFC REG. ENTERED AFTER 12/31/71
3. PFC SPECIAL CLASSIFICATION
4. COUNTY FOREST CROP
5. MFL OPEN ENTERED AFTER 2004
6. MFL CLOSED ENTERED AFTER 2004
7. MFL OPEN ENTERED BEFORE 2005
8. MFL CLOSED ENTERED BEFORE 20051. FEDERAL
2. STATE
3. COUNTY
4. OTHEREXEMPT FROM GEN.
PROPERTY TAXTOTAL
ACRES
THIS
LINE

PARCEL NUMBER	SCHOOL DIST.	VOL/PAGE - REG. DEEDS	TOTAL ACRES OF DESC.	ACREAGE & VALUE OF DESCRIPTION SUBJECT TO GENERAL PROPERTY TAX					6. MFL CLOSED ENTERED AFTER 2004 7. MFL OPEN ENTERED BEFORE 2005 8. MFL CLOSED ENTERED BEFORE 2005			EXEMPT FROM GEN. PROPERTY TAX		ACRES THIS LINE
NAME & ADDRESS	SEC. TN. RANGE DESCRIPTION OF PROPERTY	C O D E	ACRES	LAND VALUE	IMPROVEMENT VALUE	TOTAL VALUE	C O D E	ACRES	VALUE	C O D E	ACRES			
	Parcel Total		59.47	\$34,100	\$0	\$34,100		0.00	\$0		0.00			
018-1313-2911-001 01813132911001 WAUPUN SCHOOL DISTRICT 6216 0 THAT PT WARRANTY EASEMENT DEED IN V1055 P637 LYG IN NE1/4 NE1/4 SEC 29 WAYNE & JANICE L KOK LIVING TRUST DATED APRIL 7 2008 W11367 COUNTY ROAD AA RANDOLPH, WI, 53956		E D	3.57 0.27	\$3,600 \$100	\$0 \$0	\$3,600 \$100						3.84		
	Parcel Total		3.84	\$3,700	\$0	\$3,700		0.00	\$0		0.00			
018-1313-2911-002 01813132911002 Randolph SCHOOL DISTRICT 4634 0 E 16.5 FT OF THAT PT OF NE1/4 NE1/4 SEC 29 LYG N OF CTH AA WAYNE & JANICE L KOK LIVING TRUST DATED APRIL 7 2008 W11367 COUNTY ROAD AA RANDOLPH, WI, 53956		E	0.29	\$300	\$0	\$300						0.29		
018-1313-2912-001 01813132912001 Randolph SCHOOL DISTRICT 4634 0 THAT PT PARC DESC IN V1299 P848 LYG N OF CL CTH AA BEING PT NW1/4 NE1/4 & PT SW1/4 NE1/4 SEC 29 DOUGLAS D BAHR, DALE A BAHR 109 PLEASANT ST BEAVER DAM, WI, 53916		E D E 5M	16.43 14.64 0.50 3.77	\$16,400 \$5,100 \$100 \$7,200	\$0 \$0 \$0 \$0	\$16,400 \$5,100 \$100 \$7,200						35.34		
	Parcel Total		35.34	\$28,800	\$0	\$28,800		0.00	\$0		0.00			

YEAR
2023

State No.


ASSESSMENT ROLL FOR FOX LAKE Dodge COUNTY

KEY TO
CODES1.A - RESIDENTIAL
2.B - COMMERCIAL
3.C - MANUFACTURING
4.D - AGRICULTURAL5.E - UNDEVELOPED
5m - AGRICULTURAL FOREST
6.F - PRODUCTIVE FOREST LANDS
7.G - OTHER1. PFC REG. ENTERED BEFORE 1/1/72
2. PFC REG. ENTERED AFTER 12/31/71
3. PFC SPECIAL CLASSIFICATION
4. COUNTY FOREST CROP
5. MFL OPEN ENTERED AFTER 2004
6. MFL CLOSED ENTERED AFTER 2004
7. MFL OPEN ENTERED BEFORE 2005
8. MFL CLOSED ENTERED BEFORE 20051. FEDERAL
2. STATE
3. COUNTY
4. OTHEREXEMPT FROM GEN.
PROPERTY TAXTOTAL
ACRES
THIS
LINE

PARCEL NUMBER	SCHOOL DIST.	VOL/PAGE - REG. DEEDS	TOTAL ACRES OF DESC.	ACREAGE & VALUE OF DESCRIPTION SUBJECT TO GENERAL PROPERTY TAX								EXEMPT FROM GEN. PROPERTY TAX		TOTAL ACRES THIS LINE
NAME & ADDRESS	SEC. TN. RANGE DESCRIPTION OF PROPERTY	C O D E	ACRES	LAND VALUE	IMPROVEMENT VALUE	TOTAL VALUE	C O D E	ACRES	VALUE	C O D E	ACRES			
018-1313-2913-001 01813132913001 WAYNE & JANICE L KOK LIVING TRUST DATED APRIL 7 2008 W11367 COUNTY ROAD AA RANDOLPH, WI, 53956	WAUPUN SCHOOL DISTRICT 6216	0	2.70	\$2,700	\$0	\$2,700								2.70
018-1313-2914-000 01813132914000 WAYNE & JANICE L KOK LIVING TRUST DATED APRIL 7 2008 W11367 COUNTY ROAD AA RANDOLPH, WI, 53956	Randolph SCHOOL DISTRICT 4634	5M D G	4.52 12.00 1.65	\$8,600 \$4,200 \$23,100	\$0 \$0 \$139,600	\$8,600 \$4,200 \$162,700								18.17
Parcel Total			18.17	\$35,900	\$139,600	\$175,500		0.00	\$0		0.00			
018-1313-2914-001 01813132914001 WAYNE & JANICE L KOK LIVING TRUST DATED APRIL 7 2008 W11367 COUNTY ROAD AA RANDOLPH, WI, 53956	Randolph SCHOOL DISTRICT 4634	E	22.64	\$11,300	\$0	\$11,300								22.64
018-1313-2921-000 01813132921000 CASEY KOVALASKE, MARION J KOVALASKE N8581 VAN DYNE RD VAN DYNE, WI, 54979	Randolph SCHOOL DISTRICT 4634	E E D E G	4.80 26.60 4.70 1.50 2.40	\$19,200 \$26,600 \$1,600 \$200 \$33,600	\$0 \$0 \$0 \$0 \$158,600	\$19,200 \$26,600 \$1,600 \$200 \$192,200								40.00
Parcel Total			40.00	\$81,200	\$158,600	\$239,800		0.00	\$0		0.00			

YEAR 2023	State No.
--------------	-----------

ASSESSMENT ROLL FOR FOX LAKE Dodge COUNTY

KEY TO
CODES 

1.A - RESIDENTIAL
2.B - COMMERCIAL
3.C - MANUFACTURING
4.D - AGRICULTURAL

5.E - UNDEVELOPED
5m - AGRICULTURAL FOREST
6.F - PRODUCTIVE FOREST LANDS
7.G - OTHER

1. PFC REG. ENTERED BEFORE 1/1/72
2. PFC REG. ENTERED AFTER 12/31/71
3. PFC SPECIAL CLASSIFICATION
4. COUNTY FOREST CROP
5. MFL OPEN ENTERED AFTER 2004
6. MFL CLOSED ENTERED AFTER 2004
7. MFL OPEN ENTERED BEFORE 2005
8. MFL CLOSED ENTERED BEFORE 2005

1. FEDERAL
2. STATE
3. COUNTY
4. OTHER

EXEMPT FROM GEN.
PROPERTY TAX

**TOTAL
ACRES
THIS
LINE**

Parcel Number		SCHOOL DIST.	VOL/PAGE - REG. DEEDS	TOTAL ACRES OF DESC.	ACREAGE & VALUE OF DESCRIPTION SUBJECT TO GENERAL PROPERTY TAX							5. MFL CLOSED ENTERED AFTER 2004 6. MFL CLOSED ENTERED AFTER 2004 7. MFL OPEN ENTERED BEFORE 2005 8. MFL CLOSED ENTERED BEFORE 2005		EXEMPT FROM GEN. PROPERTY TAX		ACRES THIS LINE
NAME & ADDRESS			SEC. TN. RANGE DESCRIPTION OF PROPERTY		C O D E	ACRES	LAND VALUE	IMPROVEMENT VALUE	TOTAL VALUE	C O D E	ACRES	VALUE	C O D E	ACRES		
018-1313-2922-000 01813132922000		Randolph SCHOOL DISTRICT 4634	0 NW1/4 NW1/4 SEC 29 EX CSM 842 IN V7 P326		D E	38.74 0.50	\$13,400 \$100	\$0 \$0	\$13,400 \$100						39.24	
CASEY KOVALASKE, DUANE E KOVALASKE N8581 VAN DYNE RD VAN DYNE, WI, 54979			Parcel Total			39.24	\$13,500	\$0	\$13,500		0.00	\$0		0.00		
018-1313-2922-001 01813132922001		Randolph SCHOOL DISTRICT 4634	W11630 CANADA ISLAND RD LOT 1 CSM 842 IN V7 P326 BEING PT NW1/4 NW1/4 SEC 29		A	0.76	\$23,800	\$241,100	\$264,900						0.76	
DANIEL A PULVERMACHER, ALICIA R PULVERMACHER W11630 CANADA ISLAND RD RANDOLPH, WI, 53956																
018-1313-2923-000 01813132923000		Randolph SCHOOL DISTRICT 4634	0 SW1/4 NW1/4 SEC 29 EX 8.5 AC OFF S END		G D E	0.00 30.50 1.00	\$0 \$10,600 \$100	\$0 \$0 \$0	\$0 \$10,600 \$100						31.50	
CASEY KOVALASKE, DUANE E KOVALASKE N8581 VAN DYNE RD VAN DYNE, WI, 54979			Parcel Total			31.50	\$10,700	\$0	\$10,700		0.00	\$0		0.00		
018-1313-2923-001 01813132923001		Randolph SCHOOL DISTRICT 4634	0 THAT PT SW1/4 NW1/4 SEC 29 LYG S OF CTH AA EX E 198 FT		E D	0.90 6.33	\$100 \$2,200	\$0 \$0	\$100 \$2,200						7.23	
JAMES & CYNTHIA HOLWERDA LIVING TRUST W11574 STATE ROAD 33 RANDOLPH, WI, 53956																

YEAR
2023

State No.

ASSESSMENT ROLL FOR FOX LAKE Dodge COUNTY

KEY TO
CODES1.A - RESIDENTIAL
2.B - COMMERCIAL
3.C - MANUFACTURING
4.D - AGRICULTURAL5.E - UNDEVELOPED
5m - AGRICULTURAL FOREST
6.F - PRODUCTIVE FOREST LANDS
7.G - OTHER1. PFC REG. ENTERED BEFORE 1/1/72
2. PFC REG. ENTERED AFTER 12/31/71
3. PFC SPECIAL CLASSIFICATION
4. COUNTY FOREST CROP
5. MFL OPEN ENTERED AFTER 2004
6. MFL CLOSED ENTERED AFTER 2004
7. MFL OPEN ENTERED BEFORE 2005
8. MFL CLOSED ENTERED BEFORE 20051. FEDERAL
2. STATE
3. COUNTY
4. OTHEREXEMPT FROM GEN.
PROPERTY TAXTOTAL
ACRES
THIS
LINE

PARCEL NUMBER	SCHOOL DIST.	VOL/PAGE - REG. DEEDS	TOTAL ACRES OF DESC.	ACREAGE & VALUE OF DESCRIPTION SUBJECT TO GENERAL PROPERTY TAX								EXEMPT FROM GEN. PROPERTY TAX		TOTAL ACRES THIS LINE
NAME & ADDRESS	SEC. TN. RANGE DESCRIPTION OF PROPERTY	C O D E	ACRES	LAND VALUE	IMPROVEMENT VALUE	TOTAL VALUE	C O D E	ACRES	VALUE	C O D E	ACRES			
			Parcel Total	7.23	\$2,300	\$0	\$2,300		0.00	\$0		0.00		
1409 018-1313-2923-002 01813132923002 DANIEL BAHR W11609 COUNTY ROAD AA RANDOLPH, WI, 53956	Randolph SCHOOL DISTRICT 4634 W11609 COUNTY ROAD AA PT SW1/4 NW1/4 SEC 29 COM CL CTH AA 198 FT W OF E LN OF SD 1/4 1/4 TH S 272 1/3 FT TH E 160 FT TH N 272 1/3 FT TH W 160 FT TO POB	A	1.00	\$25,000	\$169,100	\$194,100								1.00
1410 018-1313-2924-000 01813132924000 ERIC E NELSON, SUSAN L NELSON W11543 CANADA ISLAND RD RANDOLPH, WI, 53956	Randolph SCHOOL DISTRICT 4634 W11543+ CANADA ISLAND RD LOT 1 CSM 6064 IN V40 P286 BEING PT SE1/4 NW1/4 SEC 29	D E G E	12.79 1.00 2.00 0.65	\$4,400 \$4,000 \$28,000 \$100	\$0 \$0 \$229,000 \$0	\$4,400 \$4,000 \$257,000 \$100								16.44
	Parcel Total		16.44	\$36,500	\$229,000	\$265,500		0.00	\$0		0.00			
1411 018-1313-2924-001 01813132924001 DALE A BAHR W11529 COUNTY ROAD AA RANDOLPH, WI, 53956	Randolph SCHOOL DISTRICT 4634 W11529 COUNTY ROAD AA LOT 1 CSM 4456 IN V28 P132 BEING PT SE1/4 NW1/4 & PT NE1/4 SW1/4 SEC 29	D A	2.12 3.00	\$700 \$18,300	\$0 \$240,300	\$700 \$258,600								5.12
	Parcel Total		5.12	\$19,000	\$240,300	\$259,300		0.00	\$0		0.00			

YEAR 2023	State No.
--------------	-----------

ASSESSMENT ROLL FOR FOX LAKE Dodge COUNTY

KEY TO
CODES

1.A - RESIDENTIAL
2.B - COMMERCIAL
3.C - MANUFACTURING
4.D - AGRICULTURAL

5.E - UNDEVELOPED
5m - AGRICULTURAL FOREST
6.F - PRODUCTIVE FOREST LANDS
7.G - OTHER

1. PFC REG. ENTERED BEFORE 1/1/72
2. PFC REG. ENTERED AFTER 12/31/71
3. PFC SPECIAL CLASSIFICATION
4. COUNTY FOREST CROP
5. MFL OPEN ENTERED AFTER 2004
6. MFL CLOSED ENTERED AFTER 2004
7. MFL OPEN ENTERED BEFORE 2005
8. MFL CLOSED ENTERED BEFORE 2005

1. FEDERAL
2. STATE
3. COUNTY
4. OTHER

EXEMPT FROM GEN.
PROPERTY TAX

TOTAL
ACRES
THIS
LINE

	PARCEL NUMBER	SCHOOL DIST.	VOL/PAGE - REG. DEEDS	TOTAL ACRES OF DESC.	ACREAGE & VALUE OF DESCRIPTION SUBJECT TO GENERAL PROPERTY TAX								EXEMPT FROM GEN. PROPERTY TAX		ACRES THIS LINE
	NAME & ADDRESS		SEC. TN. RANGE DESCRIPTION OF PROPERTY	C O D E	ACRES	LAND VALUE	IMPROVEMENT VALUE	TOTAL VALUE	C O D E	ACRES	VALUE	C O D E	ACRES		
1412	018-1313-2924-002 01813132924002	Randolph SCHOOL DISTRICT 4634			A	2.07	\$29,900	\$9,800	\$39,700						2.07
	ERIC E NELSON, SUSAN L NELSON W11543 CANADA ISLAND RD RANDOLPH, WI, 53956														
1413	018-1313-2924-003 01813132924003	Randolph SCHOOL DISTRICT 4634			E D E	17.25 2.50 0.51	\$17,300 \$900 \$100	\$0 \$0 \$0	\$17,300 \$900 \$100						20.26
	RICHARD PAUL, TINA PAUL W11858 COUNTY ROAD P RANDOLPH, WI, 53956														
	Parcel Total					20.26	\$18,300	\$0	\$18,300		0.00	\$0		0.00	
1414	018-1313-2932-001 01813132932001	Randolph SCHOOL DISTRICT 4634			D	34.00	\$11,800	\$0	\$11,800						34.00
	JAMES & CYNTHIA HOLWERDA LIVING TRUST W11574 STATE ROAD 33 RANDOLPH, WI, 53956														
1415	018-1313-2933-000 01813132933000	Randolph SCHOOL DISTRICT 4634			D E 5M	3.25 15.28 1.72	\$1,100 \$15,300 \$3,300	\$0 \$0 \$0	\$1,100 \$15,300 \$3,300						20.25
	JAMES & CYNTHIA HOLWERDA LIVING TRUST W11574 STATE ROAD 33 RANDOLPH, WI, 53956														
	Parcel Total					20.25	\$19,700	\$0	\$19,700		0.00	\$0		0.00	

YEAR
2023

State No.

ASSESSMENT ROLL FOR FOX LAKE Dodge COUNTY

KEY TO
CODES1.A - RESIDENTIAL
2.B - COMMERCIAL
3.C - MANUFACTURING
4.D - AGRICULTURAL5.E - UNDEVELOPED
5m - AGRICULTURAL FOREST
6.F - PRODUCTIVE FOREST LANDS
7.G - OTHER1. PFC REG. ENTERED BEFORE 1/1/72
2. PFC REG. ENTERED AFTER 12/31/71
3. PFC SPECIAL CLASSIFICATION
4. COUNTY FOREST CROP
5. MFL OPEN ENTERED AFTER 2004
6. MFL CLOSED ENTERED AFTER 2004
7. MFL OPEN ENTERED BEFORE 2005
8. MFL CLOSED ENTERED BEFORE 20051. FEDERAL
2. STATE
3. COUNTY
4. OTHEREXEMPT FROM GEN.
PROPERTY TAXTOTAL
ACRES
THIS
LINE

PARCEL NUMBER	SCHOOL DIST.	VOL/PAGE - REG. DEEDS	TOTAL ACRES OF DESC.	ACREAGE & VALUE OF DESCRIPTION SUBJECT TO GENERAL PROPERTY TAX						6. MFL CLOSED ENTERED AFTER 2004 7. MFL OPEN ENTERED BEFORE 2005 8. MFL CLOSED ENTERED BEFORE 2005		EXEMPT FROM GEN. PROPERTY TAX		ACRES THIS LINE
NAME & ADDRESS		SEC. TN. RANGE DESCRIPTION OF PROPERTY	C O D E	ACRES	LAND VALUE	IMPROVEMENT VALUE	TOTAL VALUE	C O D E	ACRES	VALUE	C O D E	ACRES		
018-1313-2934-001 01813132934001 WILD LIFE HABITAT CREATIONS LLC N9935 PLEASANT RD RANDOLPH, WI, 53956	Randolph SCHOOL DISTRICT 4634	0 HIGHWAY 33	F	6.00	\$22,200	\$0	\$22,200						104.76	
		S1/2 SW1/4 SEC 29 EX THAT PT DESC IN V106 P615 ALSO NW1/4 NW1/4 & THAT PT SW1/4 NW1/4 SEC 32 LYG N OF CL STH 33 EX HWY DESC IN V329 P94 ALSO SW1/4 SE1/4 SEC 29 & A STRIP OF LAND 16.5 FT WIDE OFF W SIDE OF W1/2 NE1/4 SEC 32 TO SD CL EX HWY DESC IN V329 P515 EX CSM 4448 IN V28 P114 EX PARC 2 AS DESC IN DOC# 1178256 (SUBJECT TO 93.373 ACRES IN WETLANDS RESERVE PROGRAM PER V1087 P160)	E	98.76	\$98,800	\$0	\$98,800							
		Parcel Total		104.76	\$121,000	\$0	\$121,000		0.00	\$0		0.00		
018-1313-2941-000 01813132941000 WILD LIFE HABITAT CREATIONS LLC N9935 PLEASANT RD RANDOLPH, WI, 53956	Randolph SCHOOL DISTRICT 4634	0	E	3.00	\$6,000	\$0	\$6,000						116.70	
		THAT PT SW1/4 SEC 28 LYG N OF CL STH 33 ALSO E1/2 SE1/4 SEC 29 ALSO THAT PT OF E1/2 NE1/4 SEC 32 LYG N OF SD CL ALSO THAT PT OF NW1/4 SEC 33 LYG N OF SD CL EX HWY DESC IN V329 P98 EX CSM IN V2 P12 EX CSM 171 IN V5 P238 EX CSM 1394 IN V9 P317 EX CSM 4240 IN V26 P218 SUBJECT TO 87.484 ACRES (87.757 ACRES INCLUDING OVERLAP AREA) WETLANDS RESERVE PROGRAM EASEMENT AREA PER V1087 P160	E	113.70	\$56,900	\$0	\$56,900							
		Parcel Total		116.70	\$62,900	\$0	\$62,900		0.00	\$0		0.00		
018-1313-2942-000 01813132942000 DOUGLAS D BAHR, DALE A BAHR 109 PLEASANT ST BEAVER DAM, WI, 53916	Randolph SCHOOL DISTRICT 4634	0	D	47.36	\$16,400	\$0	\$16,400						106.36	
		THAT PT PARC DESC IN V1299 P848 LYG S OF CL CTH AA BEING PT SW1/4 NE1/4, PT SW1/4 NW1/4, PT SE1/4 NW1/4, PT NE1/4 SW1/4, PT NW1/4 SW1/4 & ALL OF NW1/4 SE1/4 SEC 29	E	59.00	\$59,000	\$0	\$59,000							
		Parcel Total		106.36	\$75,400	\$0	\$75,400		0.00	\$0		0.00		

YEAR
2023

State No.

ASSESSMENT ROLL FOR FOX LAKE Dodge COUNTY

KEY TO
CODES1.A - RESIDENTIAL
2.B - COMMERCIAL
3.C - MANUFACTURING
4.D - AGRICULTURAL5.E - UNDEVELOPED
5m - AGRICULTURAL FOREST
6.F - PRODUCTIVE FOREST LANDS
7.G - OTHER1. PFC REG. ENTERED BEFORE 1/1/72
2. PFC REG. ENTERED AFTER 12/31/71
3. PFC SPECIAL CLASSIFICATION
4. COUNTY FOREST CROP
5. MFL OPEN ENTERED AFTER 2004
6. MFL CLOSED ENTERED AFTER 2004
7. MFL OPEN ENTERED BEFORE 2005
8. MFL CLOSED ENTERED BEFORE 20051. FEDERAL
2. STATE
3. COUNTY
4. OTHEREXEMPT FROM GEN.
PROPERTY TAXTOTAL
ACRES
THIS
LINE

PARCEL NUMBER		SCHOOL DIST.	VOL/PAGE - REG. DEEDS	TOTAL ACRES OF DESC.	ACREAGE & VALUE OF DESCRIPTION SUBJECT TO GENERAL PROPERTY TAX						6. MFL CLOSED ENTERED AFTER 2004 7. MFL OPEN ENTERED BEFORE 2005 8. MFL CLOSED ENTERED BEFORE 2005		EXEMPT FROM GEN. PROPERTY TAX		ACRES THIS LINE
NAME & ADDRESS			SEC. TN. RANGE DESCRIPTION OF PROPERTY	C O D E	ACRES	LAND VALUE	IMPROVEMENT VALUE	TOTAL VALUE	C O D E	ACRES	VALUE	C O D E	ACRES		
018-1313-3011-000 01813133011000		Randolph SCHOOL DISTRICT 4634	COUNTY ROAD AA LOT 1 CSM 5213 IN V34 P42 BEING THE SW1/4 SE1/4 SEC 19 & THE NE1/4 NE1/4, PT OF NW1/4 NE1/4 & PT SW1/4 NE1/4 SEC 30	E D	5.00 116.90	\$5,000 \$40,500	\$0 \$0	\$5,000 \$40,500						121.90	
JAMES & CYNTHIA HOLWERDA LIVING TRUST W11574 STATE ROAD 33 RANDOLPH, WI, 53956															
Parcel Total					121.90	\$45,500	\$0	\$45,500		0.00	\$0		0.00		
018-1313-3013-001 01813133013001		Randolph SCHOOL DISTRICT 4634	W11849 COUNTY ROAD AA SW1/4 NE1/4 SEC 30 EX COM NW COR SD SW1/4 NE1/4 TH E 264 FT TH S 148.5 FT TH W 264 FT TH N 148.5 FT TO POB EX THAT PT LOTS 1 & 2 CSM 5213 IN V34 P42 NOT PREVIOUSLY EXCEPTED	D E E D G	8.00 1.38 17.49 10.49 2.25	\$2,300 \$100 \$17,500 \$3,600 \$31,500	\$0 \$0 \$0 \$0 \$216,000	\$2,300 \$100 \$17,500 \$3,600 \$247,500						39.61	
JOHN BAHR, JULIE A BAHR W11849 COUNTY ROAD AA RANDOLPH, WI, 53956															
Parcel Total					39.61	\$55,000	\$216,000	\$271,000		0.00	\$0		0.00		
018-1313-3014-000 01813133014000		Randolph SCHOOL DISTRICT 4634	0 W1/2 OF SE1/4 NE1/4 SEC 30	D E	19.00 1.00	\$6,600 \$100	\$0 \$0	\$6,600 \$100						20.00	
JOHN BAHR, JULIE A BAHR W11849 COUNTY ROAD AA RANDOLPH, WI, 53956															
Parcel Total					20.00	\$6,700	\$0	\$6,700		0.00	\$0		0.00		

YEAR
2023

State No.

ASSESSMENT ROLL FOR FOX LAKE Dodge COUNTY

KEY TO
CODES1.A - RESIDENTIAL
2.B - COMMERCIAL
3.C - MANUFACTURING
4.D - AGRICULTURAL5.E - UNDEVELOPED
5m - AGRICULTURAL FOREST
6.F - PRODUCTIVE FOREST LANDS
7.G - OTHER1. PFC REG. ENTERED BEFORE 1/1/72
2. PFC REG. ENTERED AFTER 12/31/71
3. PFC SPECIAL CLASSIFICATION
4. COUNTY FOREST CROP
5. MFL OPEN ENTERED AFTER 2004
6. MFL CLOSED ENTERED AFTER 2004
7. MFL OPEN ENTERED BEFORE 2005
8. MFL CLOSED ENTERED BEFORE 20051. FEDERAL
2. STATE
3. COUNTY
4. OTHEREXEMPT FROM GEN.
PROPERTY TAXTOTAL
ACRES
THIS
LINE

PARCEL NUMBER	SCHOOL DIST.	VOL/PAGE - REG. DEEDS	TOTAL ACRES	ACREAGE & VALUE OF DESCRIPTION				6. MFL CLOSED ENTERED AFTER 2004 7. MFL OPEN ENTERED BEFORE 2005 8. MFL CLOSED ENTERED BEFORE 2005			EXEMPT FROM GEN. PROPERTY TAX		ACRES THIS LINE	
		OF DESC.		SUBJECT TO GENERAL PROPERTY TAX										
NAME & ADDRESS		SEC. TN. RANGE DESCRIPTION OF PROPERTY		C O D E	ACRES	LAND VALUE	IMPROVEMENT VALUE	TOTAL VALUE	C O D E	ACRES	VALUE	C O D E	ACRES	
018-1313-3014-001 01813133014001	Randolph SCHOOL DISTRICT 4634	W11730 COUNTY ROAD AA THAT PT E1/2 OF SE1/4 NE1/4 SEC 30 LYG N CL CTH AA		E	1.00	\$1,000	\$0	\$1,000						14.81
				A	2.00	\$11,100	\$261,700	\$272,800						
				D	7.81	\$2,700	\$0	\$2,700						
				5M	4.00	\$7,600	\$0	\$7,600						
CHRISTIAN REVOCABLE TRUST DATED JUNE 19 2006 W11730 COUNTY ROAD AA RANDOLPH, WI, 53956														
Parcel Total					14.81	\$22,400	\$261,700	\$284,100		0.00	\$0		0.00	
018-1313-3021-000 01813133021000	Randolph SCHOOL DISTRICT 4634	W11908 COUNTY ROAD AA LOT 2 CSM 5213 IN V34 P42 BEING THE NE1/4 NW1/4 & PT NW1/4 NE1/4, PT SW1/4 NE1/4 & PT SE1/4 NW1/4 SEC 30		E	20.94	\$20,900	\$0	\$20,900						42.29
				D	18.60	\$6,400	\$0	\$6,400						
				G	2.75	\$38,500	\$141,100	\$179,600						
EDWARD L VAN DYKE, JESSICA K VAN DYKE W11908 COUNTY ROAD AA RANDOLPH, WI, 53956														
Parcel Total					42.29	\$65,800	\$141,100	\$206,900		0.00	\$0		0.00	
018-1313-3022-000 01813133022000	Randolph SCHOOL DISTRICT 4634	COUNTY ROAD AA LOT 1A CSM 5056 IN V32 P289 BEING PT FRAC SW1/4 SW1/4 SEC 19 & PT FRAC NW1/4 NW1/4 PT SW1/4 NW1/4, PT SE1/4 NW1/4 & PT NW1/4 SW1/4 SEC 30 (OVERLAP WITH CSM 5900 TO THE SOUTH)		5M	3.76	\$7,100	\$0	\$7,100						90.53
				E	48.26	\$48,300	\$0	\$48,300						
				D	34.53	\$12,000	\$0	\$12,000						
				E	3.98	\$400	\$0	\$400						
TODD R KAISER REVOCABLE TRUST DATED AUGUST 9 2022 W12002 COUNTY ROAD AA RANDOLPH, WI, 53956														
Parcel Total					90.53	\$67,800	\$0	\$67,800		0.00	\$0		0.00	

YEAR
2023

State No.

ASSESSMENT ROLL FOR FOX LAKE Dodge COUNTY

KEY TO
CODES1.A - RESIDENTIAL
2.B - COMMERCIAL
3.C - MANUFACTURING
4.D - AGRICULTURAL5.E - UNDEVELOPED
5m - AGRICULTURAL FOREST
6.F - PRODUCTIVE FOREST LANDS
7.G - OTHER1. PFC REG. ENTERED BEFORE 1/1/72
2. PFC REG. ENTERED AFTER 12/31/71
3. PFC SPECIAL CLASSIFICATION
4. COUNTY FOREST CROP
5. MFL OPEN ENTERED AFTER 2004
6. MFL CLOSED ENTERED AFTER 2004
7. MFL OPEN ENTERED BEFORE 2005
8. MFL CLOSED ENTERED BEFORE 20051. FEDERAL
2. STATE
3. COUNTY
4. OTHEREXEMPT FROM GEN.
PROPERTY TAXTOTAL
ACRES
THIS
LINE

PARCEL NUMBER	SCHOOL DIST.	VOL/PAGE - REG. DEEDS	TOTAL ACRES OF DESC.	ACREAGE & VALUE OF DESCRIPTION SUBJECT TO GENERAL PROPERTY TAX						6. MFL CLOSED ENTERED AFTER 2004 7. MFL OPEN ENTERED BEFORE 2005 8. MFL CLOSED ENTERED BEFORE 2005			EXEMPT FROM GEN. PROPERTY TAX		ACRES THIS LINE
NAME & ADDRESS		SEC. TN. RANGE DESCRIPTION OF PROPERTY	C O D E	ACRES	LAND VALUE	IMPROVEMENT VALUE	TOTAL VALUE	C O D E	ACRES	VALUE	C O D E	ACRES			
018-1313-3022-001 01813133022001 GERARD HEIDT W281 CUPERY LN RANDOLPH, WI, 53956	Randolph SCHOOL DISTRICT 4634	0 FRAC NW1/4 NW1/4 SEC 30 LYG WLY OF CREEK	E	7.57	\$7,600	\$0	\$7,600						7.57		
018-1313-3023-000 01813133023000 JAMES & CYNTHIA HOLWERDA LIVING TRUST W11574 STATE ROAD 33 RANDOLPH, WI, 53956	Randolph SCHOOL DISTRICT 4634	COUNTY ROAD AA LOT 2A CSM 5056 IN V32 P289 BEING PT FRAC SW1/4 NW1/4 & PT FRAC SE1/4 NW1/4 SEC 30	D E	15.98 0.90	\$5,500 \$100	\$0 \$0	\$5,500 \$100						16.88		
Parcel Total					16.88	\$5,600	\$0	\$5,600		0.00	\$0		0.00		
018-1313-3023-001 01813133023001 SHIRLEY K HALDEMANN N7890 STATE ROAD 73 RANDOLPH, WI, 53956	Randolph SCHOOL DISTRICT 4634	0 THAT PT FRAC SW1/4 NW1/4 SEC SEC 30 LYG WLY OF CREEK	E	2.76	\$2,800	\$0	\$2,800						2.76		
018-1313-3024-002 01813133024002 STUART J WHITE, LISA A WHITE W11929 COUNTY ROAD AA RANDOLPH, WI, 53956	Randolph SCHOOL DISTRICT 4634	W11929 COUNTY ROAD AA LOT 2 CSM 6225 IN V42 P79 BEING PT SE1/4 NW1/4 SEC 30	5M E D E A	1.02 6.25 3.98 2.68 5.00	\$1,900 \$6,300 \$1,400 \$10,700 \$42,900	\$0 \$0 \$0 \$0 \$372,500	\$1,900 \$6,300 \$1,400 \$10,700 \$415,400						18.93		
Parcel Total					18.93	\$63,200	\$372,500	\$435,700		0.00	\$0		0.00		

YEAR
2023

State No.

ASSESSMENT ROLL FOR FOX LAKE Dodge COUNTY

KEY TO
CODES1.A - RESIDENTIAL
2.B - COMMERCIAL
3.C - MANUFACTURING
4.D - AGRICULTURAL5.E - UNDEVELOPED
5m - AGRICULTURAL FOREST
6.F - PRODUCTIVE FOREST LANDS
7.G - OTHER1. PFC REG. ENTERED BEFORE 1/1/72
2. PFC REG. ENTERED AFTER 12/31/71
3. PFC SPECIAL CLASSIFICATION
4. COUNTY FOREST CROP
5. MFL OPEN ENTERED AFTER 2004
6. MFL CLOSED ENTERED AFTER 2004
7. MFL OPEN ENTERED BEFORE 2005
8. MFL CLOSED ENTERED BEFORE 20051. FEDERAL
2. STATE
3. COUNTY
4. OTHEREXEMPT FROM GEN.
PROPERTY TAXTOTAL
ACRES
THIS
LINE

PARCEL NUMBER	SCHOOL DIST.	VOL/PAGE - REG. DEEDS	TOTAL ACRES OF DESC.	ACREAGE & VALUE OF DESCRIPTION SUBJECT TO GENERAL PROPERTY TAX								EXEMPT FROM GEN. PROPERTY TAX		TOTAL ACRES THIS LINE
NAME & ADDRESS	SEC. TN. RANGE DESCRIPTION OF PROPERTY	C O D E	ACRES	LAND VALUE	IMPROVEMENT VALUE	TOTAL VALUE	C O D E	ACRES	VALUE	C O D E	ACRES			
018-1313-3024-003 01813133024003 LARRY W RUITER, CYNTHIA A RUITER W11989 COUNTY ROAD AA RANDOLPH, WI, 53956	Randolph SCHOOL DISTRICT 4634 W11989 COUNTY ROAD AA LOT 1 CSM 2077 IN V13 P138 BEING PT S1/2 NW1/4 & PT N1/2 SW1/4 SEC 30	A	2.64	\$33,400	\$227,500	\$260,900								2.64
018-1313-3024-004 01813133024004 NATHAN T PRESTON W11925 COUNTY ROAD AA RANDOLPH, WI, 53956	Randolph SCHOOL DISTRICT 4634 W11925 COUNTY ROAD AA LOT 1 CSM 6225 IN V42 P79 BEING PT SE1/4 NW1/4 SEC 30	G	3.92	\$54,900	\$120,900	\$175,800								3.92
018-1313-3031-000 01813133031000 JEFFERY J & RITA A HOOKSTEAD JOINT IRREVOCABLE LIVING TRUST DATED FEB 10 2021 W12025 COUNTY ROAD AA RANDOLPH, WI, 53956	Randolph SCHOOL DISTRICT 4634 W12025 COUNTY ROAD AA THAT PT SE1/4 NW1/4, NE1/4 SW1/4 & NW1/4 SW1/4 SEC 30 AS DESC IN V1283 P831 ALSO THAT PT LOT 3 CSM 6572 IN V44 P260 AS DESC IN DOC# 1159003 EX THAT PT SD V1283 P831 AS DESC IN DOC# 1159004	E E D E A	3.00 14.00 17.11 0.50 5.00	\$12,000 \$14,000 \$5,900 \$100 \$48,200	\$0 \$0 \$0 \$0 \$455,100	\$12,000 \$14,000 \$5,900 \$100 \$503,300								39.61
Parcel Total			39.61	\$80,200	\$455,100	\$535,300		0.00	\$0		0.00			
018-1313-3032-001 01813133032001 JOEL D BARTLETT, MICHELLE E BARTLETT W12038 COUNTY ROAD AA RANDOLPH, WI, 53956	Randolph SCHOOL DISTRICT 4634 W12038 COUNTY ROAD AA THAT PT LOT 2 CSM 5900 IN V39 P167 AS DESC IN DOC# 1214493 (BEING SD LOT 2 EX PARC DESC IN DOC# 1216008) & BEING PT NW1/4 SW1/4 SEC 30	A	2.50	\$31,300	\$330,200	\$361,500								2.50

YEAR
2023

State No.


ASSESSMENT ROLL FOR FOX LAKE Dodge COUNTY

KEY TO
CODES1.A - RESIDENTIAL
2.B - COMMERCIAL
3.C - MANUFACTURING
4.D - AGRICULTURAL5.E - UNDEVELOPED
5m - AGRICULTURAL FOREST
6.F - PRODUCTIVE FOREST LANDS
7.G - OTHER1. PFC REG. ENTERED BEFORE 1/1/72
2. PFC REG. ENTERED AFTER 12/31/71
3. PFC SPECIAL CLASSIFICATION
4. COUNTY FOREST CROP
5. MFL OPEN ENTERED AFTER 2004
6. MFL CLOSED ENTERED AFTER 2004
7. MFL OPEN ENTERED BEFORE 2005
8. MFL CLOSED ENTERED BEFORE 20051. FEDERAL
2. STATE
3. COUNTY
4. OTHEREXEMPT FROM GEN.
PROPERTY TAXTOTAL
ACRES
THIS
LINE

PARCEL NUMBER	SCHOOL DIST.	VOL/PAGE - REG. DEEDS	TOTAL ACRES	ACREAGE & VALUE OF DESCRIPTION					6. MFL CLOSED ENTERED AFTER 2004 7. MFL OPEN ENTERED BEFORE 2005 8. MFL CLOSED ENTERED BEFORE 2005			EXEMPT FROM GEN. PROPERTY TAX		ACRES THIS LINE
		OF DESC.												
NAME & ADDRESS		SEC. TN. RANGE	C O D E	ACRES	LAND VALUE	IMPROVEMENT VALUE	TOTAL VALUE	C O D E	ACRES	VALUE	C O D E	ACRES		
		DESCRIPTION OF PROPERTY												
018-1313-3032-002 01813133032002	Randolph SCHOOL DISTRICT 4634	0 THAT PT OF NW1/4 SW1/4 SEC 30 LYG WLY OF CREEK	E	0.71	\$200	\$0	\$200						0.71	
SHIRLEY K HALDEMANN N7890 STATE ROAD 73 RANDOLPH, WI, 53956														
018-1313-3032-003 01813133032003	Randolph SCHOOL DISTRICT 4634	W12002 COUNTY ROAD AA LOT 1 CSM 5900 IN V39 P167 BEING PT NW1/4 SW1/4 SEC 30 (OVERLAPS WITH LOT 1A CSM 5056 TO THE NORTH) ALSO THAT PT LOT 2 SD CSM AS DESC IN DOC# 1216008 (AS CORRECTED IN DOC# 1216219)	E A	21.42 5.00	\$21,400 \$45,500	\$0 \$439,900	\$21,400 \$485,400						26.42	
TODD R KAISER REVOCABLE TRUST DATED AUGUST 9 2022 W12002 COUNTY ROAD AA RANDOLPH, WI, 53956														
Parcel Total				26.42	\$66,900	\$439,900	\$506,800		0.00	\$0		0.00		
018-1313-3033-000 01813133033000	Randolph SCHOOL DISTRICT 4634	W12079 COUNTY ROAD AA LOT 1 CSM 6572 IN V44 P260 BEING PT SW1/4 SW1/4 SEC 30	G	1.73	\$24,200	\$118,900	\$143,100						1.73	
MATTHEW J ZIMMERMAN W12079 COUNTY ROAD AA RANDOLPH, WI, 53956														
018-1313-3033-001 01813133033001	Randolph SCHOOL DISTRICT 4634	COUNTY ROAD AA LOT 2 CSM 6572 IN V44 P260 BEING PT NW1/4 SW1/4 & PT SW1/4 SW1/4 SEC 30	D	29.19	\$10,100	\$0	\$10,100						29.19	
TODD LEYSTRA, SARAH LEYSTRA N8850 E FRIESLAND RD RANDOLPH, WI, 53956														

YEAR 2023	State No.
--------------	-----------

ASSESSMENT ROLL FOR FOX LAKE Dodge COUNTY

KEY TO
CODES 

1.A - RESIDENTIAL
2.B - COMMERCIAL
3.C - MANUFACTURING
4.D - AGRICULTURAL

5.E - UNDEVELOPED
5m - AGRICULTURAL FOREST
6.F - PRODUCTIVE FOREST LANDS
7.G - OTHER

1. PFC REG. ENTERED BEFORE 1/1/72
2. PFC REG. ENTERED AFTER 12/31/71
3. PFC SPECIAL CLASSIFICATION
4. COUNTY FOREST CROP
5. MFL OPEN ENTERED AFTER 2004
6. MFL CLOSED ENTERED AFTER 2004
7. MFL OPEN ENTERED BEFORE 2005
8. MFL CLOSED ENTERED BEFORE 2005

1. FEDERAL
2. STATE
3. COUNTY
4. OTHER

EXEMPT FROM GEN.
PROPERTY TAX

**TOTAL
ACRES
THIS
LINE**

PARCEL NUMBER		SCHOOL DIST.	VOL/PAGE - REG. DEEDS	TOTAL ACRES OF DESC.	ACREAGE & VALUE OF DESCRIPTION SUBJECT TO GENERAL PROPERTY TAX							EXEMPT FROM GEN. PROPERTY TAX		ACRES THIS LINE
NAME & ADDRESS		SEC. TN. RANGE DESCRIPTION OF PROPERTY		C O D E	ACRES	LAND VALUE	IMPROVEMENT VALUE	TOTAL VALUE	C O D E	ACRES	VALUE	C O D E	ACRES	
018-1313-3034-001 01813133034001 Randolph SCHOOL DISTRICT 4634 STEVEN REDEKER, ELLYN REDEKER W12049 COUNTY ROAD AA RANDOLPH, WI, 53956		W12049 COUNTY ROAD AA LOT 3 CSM 6572 IN V44 P260 BEING PT NW1/4 SW1/4, SW1/4 SW1/4, NE1/4 SW1/4 & PT SE1/4 SW1/4 SEC 30 EX THAT PT DESC IN DOC# 1159003 ALSO THAT PT SD NE1/4 SW1/4 AS DESC IN DOC# 1159004		E D A	46.89 1.50 5.00	\$46,900 \$500 \$47,300	\$0 \$0 \$338,500	\$46,900 \$500 \$385,800						53.39
		Parcel Total			53.39	\$94,700	\$338,500	\$433,200		0.00	\$0		0.00	
018-1313-3041-001 01813133041001 Randolph SCHOOL DISTRICT 4634 JOHN BAHR, JULIE A BAHR W11849 COUNTY ROAD AA RANDOLPH, WI, 53956		0 W1/4 OF NE1/4 SE1/4 SEC 30		D	10.00	\$3,500	\$0	\$3,500						10.00
018-1313-3042-000 01813133042000 Randolph SCHOOL DISTRICT 4634 JOHN BAHR, JULIE A BAHR W11849 COUNTY ROAD AA RANDOLPH, WI, 53956		0 NW1/4 SE1/4 SEC 30		E D	29.00 11.00	\$29,000 \$3,800	\$0 \$0	\$29,000 \$3,800						40.00
		Parcel Total			40.00	\$32,800	\$0	\$32,800		0.00	\$0		0.00	
018-1313-3044-000 01813133044000 Randolph SCHOOL DISTRICT 4634 KURT A WILLIAMS W11820 STATE ROAD 33 RANDOLPH, WI, 53956		0 S1/2 SE1/4, E3/4 OF NE1/4 SE1/4, & THAT PT E1/2 OF SE1/4 NE1/4 LYG S CL CTH AA ALL IN SEC 30		S M D E	9.00 70.00 38.70	\$17,100 \$24,200 \$38,700	\$0 \$0 \$0	\$17,100 \$24,200 \$38,700						117.70

YEAR
2023

State No.

ASSESSMENT ROLL FOR FOX LAKE Dodge COUNTY

KEY TO
CODES1.A - RESIDENTIAL
2.B - COMMERCIAL
3.C - MANUFACTURING
4.D - AGRICULTURAL5.E - UNDEVELOPED
5m - AGRICULTURAL FOREST
6.F - PRODUCTIVE FOREST LANDS
7.G - OTHER1. PFC REG. ENTERED BEFORE 1/1/72
2. PFC REG. ENTERED AFTER 12/31/71
3. PFC SPECIAL CLASSIFICATION
4. COUNTY FOREST CROP
5. MFL OPEN ENTERED AFTER 2004
6. MFL CLOSED ENTERED AFTER 2004
7. MFL OPEN ENTERED BEFORE 2005
8. MFL CLOSED ENTERED BEFORE 20051. FEDERAL
2. STATE
3. COUNTY
4. OTHEREXEMPT FROM GEN.
PROPERTY TAXTOTAL
ACRES
THIS
LINE

PARCEL NUMBER	SCHOOL DIST.	VOL/PAGE - REG. DEEDS	TOTAL ACRES OF DESC.	ACREAGE & VALUE OF DESCRIPTION SUBJECT TO GENERAL PROPERTY TAX								EXEMPT FROM GEN. PROPERTY TAX		TOTAL ACRES THIS LINE
NAME & ADDRESS	SEC. TN. RANGE DESCRIPTION OF PROPERTY	C O D E	ACRES	LAND VALUE	IMPROVEMENT VALUE	TOTAL VALUE	C O D E	ACRES	VALUE	C O D E	ACRES			
			Parcel Total	117.70	\$80,000	\$0	\$80,000		0.00	\$0		0.00		
018-1313-3112-001 01813133112001	Randolph SCHOOL DISTRICT 4634	E F A D	2.83 10.12 5.00 3.09	\$2,800 \$37,400 \$41,200 \$1,100	\$0 \$0 \$274,400 \$0	\$2,800 \$37,400 \$315,600 \$1,100								21.04
MICHAEL B DEJAGER, TRICIA M DEJAGER W11900 STATE ROAD 33 RANDOLPH, WI, 53956	W11900 STATE ROAD 33 LOT 1 CSM 1452 IN V10 P85 BEING PT SW1/4 NE1/4 & PT NW1/4 NE1/4 SEC 31 ALSO THAT PT N1/2 NE1/4 & PT SD SW1/4 NE1/4 AS DESC IN DOC# 1179018													
			Parcel Total	21.04	\$82,500	\$274,400	\$356,900		0.00	\$0		0.00		
018-1313-3113-001 01813133113001	Randolph SCHOOL DISTRICT 4634	A	1.93	\$32,100	\$233,900	\$266,000								1.93
WILLIAM H DEVRIES 111 GERMANIA ST RANDOLPH, WI, 53956	W11811 STATE ROAD 33 LOT 1 CSM 2930 IN V17 P128 BEING PT SW1/4 NE1/4 & SE1/4 NE1/4 SEC 31													
018-1313-3113-002 01813133113002	Randolph SCHOOL DISTRICT 4634	E D	4.64 37.12	\$4,600 \$12,800	\$0 \$0	\$4,600 \$12,800								41.76
JAMES & CYNTHIA HOLWERDA LIVING TRUST W11574 STATE ROAD 33 RANDOLPH, WI, 53956	0 PARC B AS DESC IN V1018 P452 BEING THAT PT SW1/4 NE1/4 & N 20 AC OF SE1/4 SEC 31 LYG SLY OF ROW STH 33 & NWLY OF CL CREEK EX THAT PT BEING CSM 2930 IN V17 P128 ALSO THAT PT SW1/4 NE1/4, SE1/4 NE1/4, NE1/4 SE1/4 & NW1/4 SE1/4 SEC 31 AS DESC IN DOC# 1178257 (AS CORRECTED IN DOC# 1179481)													
			Parcel Total	41.76	\$17,400	\$0	\$17,400		0.00	\$0		0.00		

YEAR
2023

State No.

ASSESSMENT ROLL FOR FOX LAKE Dodge COUNTY

KEY TO
CODES1.A - RESIDENTIAL
2.B - COMMERCIAL
3.C - MANUFACTURING
4.D - AGRICULTURAL5.E - UNDEVELOPED
5m - AGRICULTURAL FOREST
6.F - PRODUCTIVE FOREST LANDS
7.G - OTHER1. PFC REG. ENTERED BEFORE 1/1/72
2. PFC REG. ENTERED AFTER 12/31/71
3. PFC SPECIAL CLASSIFICATION
4. COUNTY FOREST CROP
5. MFL OPEN ENTERED AFTER 2004
6. MFL CLOSED ENTERED AFTER 2004
7. MFL OPEN ENTERED BEFORE 2005
8. MFL CLOSED ENTERED BEFORE 20051. FEDERAL
2. STATE
3. COUNTY
4. OTHEREXEMPT FROM GEN.
PROPERTY TAXTOTAL
ACRES
THIS
LINE

PARCEL NUMBER	SCHOOL DIST.	VOL/PAGE - REG. DEEDS	TOTAL ACRES OF DESC.	ACREAGE & VALUE OF DESCRIPTION SUBJECT TO GENERAL PROPERTY TAX								EXEMPT FROM GEN. PROPERTY TAX		TOTAL ACRES THIS LINE
NAME & ADDRESS	SEC. TN. RANGE DESCRIPTION OF PROPERTY	C O D E	ACRES	LAND VALUE	IMPROVEMENT VALUE	TOTAL VALUE	C O D E	ACRES	VALUE	C O D E	ACRES			
1444 018-1313-3113-003 01813133113003 KURT A WILLIAMS W11820 STATE ROAD 33 RANDOLPH, WI, 53956	Randolph SCHOOL DISTRICT 4634 STATE ROAD 33 PARC 1 & 2 AS DESC IN DOC# 1178256 BEING PT NW1/4 NE1/4, PT NE1/4 NE1/4, PT SW1/4 NE1/4 & PT SE1/4 NE1/4 SEC 31 & PT NW1/4 NW1/4 SEC 32 EX CSM 7167 IN V49 P198	D	53.82	\$18,600	\$0	\$18,600								53.82
1445 018-1313-3113-004 01813133113004 KURT A WILLIAMS, HEATHER WILLIAMS W11820 STATE ROAD 33 RANDOLPH, WI, 53956	Randolph SCHOOL DISTRICT 4634 W11820 STATE ROAD 33 LOT 1 CSM 7167 IN V49 P198 BEING PT SW1/4 NE1/4 SEC 31	A	1.81	\$30,200	\$508,100	\$538,300								1.81
1446 018-1313-3114-000 01813133114000 SRD ENTERPRISES LLC PO BOX 150 RANDOLPH, WI, 53956	Randolph SCHOOL DISTRICT 4634 N9935 PLEASANT RD LOT 1 CSM 6704 IN V45 P260 BEING PT SE1/4 NE1/4 & PT NE1/4 SE1/4 SEC 31	B	9.85	\$13,000	\$1,950,000	\$1,963,000								9.85
1447 018-1313-3114-001 01813133114001 KURT WILLIAMS W11820 STATE ROAD 33 RANDOLPH, WI, 53956	Randolph SCHOOL DISTRICT 4634 W11784 STATE ROAD 33 LOT 1 CSM 5410 IN V35 P230 BEING PT SE1/4 NE1/4 SEC 31 ALSO THAT PT LOT 1 CSM 4448 IN V28 P114 AS DESC IN DOC# 1208012 (3RD PARAGRAPH)	E B	1.03 2.00	\$4,100 \$27,400	\$0 \$21,000	\$4,100 \$48,400								3.03
Parcel Total			3.03	\$31,500	\$21,000	\$52,500		0.00	\$0		0.00			

YEAR
2023

State No.

ASSESSMENT ROLL FOR FOX LAKE Dodge COUNTY

KEY TO
CODES1.A - RESIDENTIAL
2.B - COMMERCIAL
3.C - MANUFACTURING
4.D - AGRICULTURAL5.E - UNDEVELOPED
5m - AGRICULTURAL FOREST
6.F - PRODUCTIVE FOREST LANDS
7.G - OTHER1. PFC REG. ENTERED BEFORE 1/1/72
2. PFC REG. ENTERED AFTER 12/31/71
3. PFC SPECIAL CLASSIFICATION
4. COUNTY FOREST CROP
5. MFL OPEN ENTERED AFTER 2004
6. MFL CLOSED ENTERED AFTER 2004
7. MFL OPEN ENTERED BEFORE 2005
8. MFL CLOSED ENTERED BEFORE 20051. FEDERAL
2. STATE
3. COUNTY
4. OTHEREXEMPT FROM GEN.
PROPERTY TAXTOTAL
ACRES
THIS
LINE

PARCEL NUMBER	SCHOOL DIST.	VOL/PAGE - REG. DEEDS	TOTAL ACRES OF DESC.	ACREAGE & VALUE OF DESCRIPTION SUBJECT TO GENERAL PROPERTY TAX						6. MFL CLOSED ENTERED AFTER 2004 7. MFL OPEN ENTERED BEFORE 2005 8. MFL CLOSED ENTERED BEFORE 2005			EXEMPT FROM GEN. PROPERTY TAX		ACRES THIS LINE
NAME & ADDRESS	SEC. TN. RANGE DESCRIPTION OF PROPERTY	C O D E	ACRES	LAND VALUE	IMPROVEMENT VALUE	TOTAL VALUE	C O D E	ACRES	VALUE	C O D E	ACRES				
018-1313-3121-000 01813133121000 HOLWERDA J2 LLC W8780 ENTERPRISE CIR BEAVER DAM, WI, 53916	Randolph SCHOOL DISTRICT 4634 STATE ROAD 33 THAT PT OF E1/2 NW1/4 SEC 31 LYG N OF CL CTH 33 EX HWY DESC IN V328 P338 (SUBJECT TO 45.9 AC WARRANTY EASEMENT DEED FOR WETLANDS RESERVE PROGRAM IN DOC# 1041039)	E D	23.93	\$23,900	\$0	\$23,900						56.86			
			32.93	\$11,400	\$0	\$11,400									
			Parcel Total										56.86	\$35,300	\$0
018-1313-3122-001 01813133122001 ADAM DERR, BETHANY DERR N10018 STATE ROAD 73 RANDOLPH, WI, 53956	Randolph SCHOOL DISTRICT 4634 N10018 STATE ROAD 73 LOT 1 CSM 3995 IN V24 P253 BEING PT FRAC NW1/4 NW1/4 SEC 31	A D	1.13	\$23,700	\$252,100	\$275,800						2.13			
			1.00	\$300	\$0	\$300									
			Parcel Total										2.13	\$24,000	\$252,100
018-1313-3122-002 01813133122002 DENNIS C SHOUP, RUTH L SHOUP N10020 STATE ROAD 73 RANDOLPH, WI, 53956	Randolph SCHOOL DISTRICT 4634 N10020 STATE ROAD 73 FRAC NW1/4 NW1/4 SEC 31 EX THAT PT CSM 3995 IN V24 P253 LYG IN SD 1/4 1/4	E A D	24.83	\$24,800	\$0	\$24,800						41.70			
			5.00	\$27,600	\$245,100	\$272,700									
			11.87	\$4,100	\$0	\$4,100									
Parcel Total			41.70	\$56,500	\$245,100	\$301,600		0.00	\$0		0.00				

YEAR 2023	State No.
--------------	-----------

ASSESSMENT ROLL FOR FOX LAKE Dodge COUNTY

KEY TO
CODES

1.A - RESIDENTIAL
2.B - COMMERCIAL
3.C - MANUFACTURING
4.D - AGRICULTURAL

5.E - UNDEVELOPED
5m - AGRICULTURAL FOREST
6.F - PRODUCTIVE FOREST LANDS
7.G - OTHER

1. PFC REG. ENTERED BEFORE 1/1/72
2. PFC REG. ENTERED AFTER 12/31/71
3. PFC SPECIAL CLASSIFICATION
4. COUNTY FOREST CROP
5. MFL OPEN ENTERED AFTER 2004
6. MFL CLOSED ENTERED AFTER 2004
7. MFL OPEN ENTERED BEFORE 2005
8. MFL CLOSED ENTERED BEFORE 2005

1. FEDERAL
2. STATE
3. COUNTY
4. OTHER

EXEMPT FROM GEN.
PROPERTY TAX

TOTAL
ACRES
THIS
LINE

1451

PARCEL NUMBER	SCHOOL DIST.	VOL/PAGE - REG. DEEDS	TOTAL ACRES OF DESC.	ACREAGE & VALUE OF DESCRIPTION SUBJECT TO GENERAL PROPERTY TAX					6. MFL CLOSED ENTERED AFTER 2004 7. MFL OPEN ENTERED BEFORE 2005 8. MFL CLOSED ENTERED BEFORE 2005			EXEMPT FROM GEN. PROPERTY TAX		ACRES THIS LINE
NAME & ADDRESS		SEC. TN. RANGE DESCRIPTION OF PROPERTY	C O D E	ACRES	LAND VALUE	IMPROVEMENT VALUE	TOTAL VALUE	C O D E	ACRES	VALUE	C O D E	ACRES		
018-1313-3123-000 01813133123000 HOLWERDA J2 LLC W8780 ENTERPRISE CIR BEAVER DAM, WI, 53916	Randolph SCHOOL DISTRICT 4634	0 THAT PT FRAC SW1/4 NW1/4 SEC 31 LYG S OF CL STH 33 EX V280 P92 EX V319 P508 EX V346 P452 EX V346 P453 EX V361 P419 EX V387 P295 EX HWY DESC IN V328 P337 EX HWY DESC IN V313 P169 ALSO INCL THAT PT SD 1/4 1/4 AS DESC IN DOC# 1232158 (BEING PT SD V387 P295) EX PARC DESC IN DOC# 1232159	A D	0.31 18.43	\$100 \$6,400	\$0 \$0	\$100 \$6,400						18.75	
Parcel Total					18.75	\$6,500	\$0	\$6,500		0.00	\$0		0.00	
018-1313-3123-001 01813133123001 DEVIN WENDLANDT W12086 STATE ROAD 33 RANDOLPH, WI, 53956	Randolph SCHOOL DISTRICT 4634	W12086 STATE ROAD 33 THAT PT OF SW1/4 NW1/4 SEC 31 LYG N OF CL STH 33 EX HWY DESC IN V313 P169 EX HWY DESC IN V328 P337	D G	13.95 1.00	\$4,800 \$14,000	\$0 \$162,800	\$4,800 \$176,800						14.95	
Parcel Total					14.95	\$18,800	\$162,800	\$181,600		0.00	\$0		0.00	
018-1313-3123-002 01813133123002 HOLWERDA J2 LLC W8780 ENTERPRISE CIR BEAVER DAM, WI, 53916	Randolph SCHOOL DISTRICT 4634	0 PT OF SW1/4 NW1/4 SEC 31 COM SW COR SD 1/4 1/4 TH N 855.5 FT TH S 86DEG 58MIN E 332 FT TO POB TH S 86DEG 58MIN E 160 FT TH S 264 FT TH N 86DEG 58MIN W 160 FT TH N 264 FT TO POB EX HWY DESC IN V313 P169	D	0.77	\$300	\$0	\$300						0.77	
018-1313-3123-003 01813133123003 HOLWERDA J2 LLC W8780 ENTERPRISE CIR BEAVER DAM, WI, 53916	Randolph SCHOOL DISTRICT 4634	N9938 STATE ROAD 73 PARCELS A & B AS DESC IN V1313 P84 & CORRECTED IN V1338 P932 EX HWY DESC IN V313 P164	B	1.62	\$16,800	\$0	\$16,800						1.62	

1453

1454

YEAR
2023

State No.

ASSESSMENT ROLL FOR FOX LAKE Dodge COUNTY

KEY TO
CODES1.A - RESIDENTIAL
2.B - COMMERCIAL
3.C - MANUFACTURING
4.D - AGRICULTURAL5.E - UNDEVELOPED
5m - AGRICULTURAL FOREST
6.F - PRODUCTIVE FOREST LANDS
7.G - OTHER1. PFC REG. ENTERED BEFORE 1/1/72
2. PFC REG. ENTERED AFTER 12/31/71
3. PFC SPECIAL CLASSIFICATION
4. COUNTY FOREST CROP
5. MFL OPEN ENTERED AFTER 2004
6. MFL CLOSED ENTERED AFTER 2004
7. MFL OPEN ENTERED BEFORE 2005
8. MFL CLOSED ENTERED BEFORE 20051. FEDERAL
2. STATE
3. COUNTY
4. OTHEREXEMPT FROM GEN.
PROPERTY TAXTOTAL
ACRES
THIS
LINE

PARCEL NUMBER	SCHOOL DIST.	VOL/PAGE - REG. DEEDS	TOTAL ACRES OF DESC.	ACREAGE & VALUE OF DESCRIPTION SUBJECT TO GENERAL PROPERTY TAX				6. MFL CLOSED ENTERED AFTER 2004 7. MFL OPEN ENTERED BEFORE 2005 8. MFL CLOSED ENTERED BEFORE 2005			EXEMPT FROM GEN. PROPERTY TAX		ACRES THIS LINE
NAME & ADDRESS		SEC. TN. RANGE DESCRIPTION OF PROPERTY	C O D E	ACRES	LAND VALUE	IMPROVEMENT VALUE	TOTAL VALUE	C O D E	ACRES	VALUE	C O D E	ACRES	
018-1313-3123-005 01813133123005 DEAN A MILES, JULIE A MILES N9928 STATE ROAD 73 RANDOLPH, WI, 53956	Randolph SCHOOL DISTRICT 4634	N9928 STATE ROAD 73 PT SW1/4 NW1/4 SEC 31 AS DESC IN V322 P79 EX 0.21 AC HWY DESC IN V313 P168 ALSO THAT PT SD 1/4 1/4 AS DESC IN V346 P453	A	0.65	\$23,300	\$199,900	\$223,200						0.65
018-1313-3123-006 01813133123006 DARRELL PAUL N9916 STATE ROAD 73 RANDOLPH, WI, 53956	Randolph SCHOOL DISTRICT 4634	N9916 STATE ROAD 73 THAT PT SW1/4 NW1/4 SEC 31 AS DESC IN V361 P419 ALSO THAT PT SD 1/4 1/4 AS DESC IN V382 P422 EX HWY DESC IN V313 P167 EX PARC DESC IN V382 P421 ALSO THAT PT SD 1/4 1/4 AS DESC IN V387 P295 (EX ANY PT THEREOF IN V382 P421) EX ANY PT SD V387 P295 LYG IN PARC DESC IN V280 P92 ALSO THAT PT SD 1/4 1/4 AS DESC IN V1096 P964 EX PARC DESC IN DOC# 1232158 (BEING PT SD V387 P295) ALSO INCL THAT PT SD 1/4 1/4 AS DESC IN DOC# 1232159	B	1.29	\$12,200	\$24,200	\$36,400						1.29
018-1313-3123-007 01813133123007 Lona Alsum W516 Friesland Road Randolph, Wisconsin, 53956	Randolph SCHOOL DISTRICT 4634	N9914 STATE ROAD 73 PT OF SW1/4 NW1/4 SEC 31 COM SW COR TH E 325.23 FT TH N 137.15 FT TH W 125.5 FT TH N 80 FT TH NWLY TO A PT LYG 230 FT N OF POB TH S TO POB EX HWY DESC IN V313 P167 EX PARC DESC IN V1096 P964 BEING PARC DESC IN V304 P499 & V382 P421 EX HWY DESC IN V313 P167 EX PARC DESC IN V382 P422 & EX PARC DESC IN V1096 P964	A	0.92	\$25,200	\$180,700	\$205,900						0.92
018-1313-3124-001 01813133124001 GERALD W MEEKMA, KAREN F MEEKMA W11953 STATE ROAD 33 RANDOLPH, WI, 53956	Randolph SCHOOL DISTRICT 4634	W11953 STATE ROAD 33 CSM V4 P248 BEING PT SE1/4 NW1/4 SEC 31	A	3.25	\$41,500	\$252,900	\$294,400						3.25

YEAR 2023	State No.
--------------	-----------

ASSESSMENT ROLL FOR FOX LAKE Dodge COUNTY

KEY TO
CODES

1.A - RESIDENTIAL
2.B - COMMERCIAL
3.C - MANUFACTURING
4.D - AGRICULTURAL

5.E - UNDEVELOPED
5m - AGRICULTURAL FOREST
6.F - PRODUCTIVE FOREST LANDS
7.G - OTHER

1. PFC REG. ENTERED BEFORE 1/1/72
2. PFC REG. ENTERED AFTER 12/31/71
3. PFC SPECIAL CLASSIFICATION
4. COUNTY FOREST CROP
5. MFL OPEN ENTERED AFTER 2004
6. MFL CLOSED ENTERED AFTER 2004
7. MFL OPEN ENTERED BEFORE 2005
8. MFL CLOSED ENTERED BEFORE 2005

1. FEDERAL
2. STATE
3. COUNTY
4. OTHER


EXEMPT FROM GEN.
PROPERTY TAX

TOTAL
ACRES
THIS
LINE

PARCEL NUMBER	SCHOOL DIST.	VOL/PAGE - REG. DEEDS	TOTAL ACRES	ACREAGE & VALUE OF DESCRIPTION SUBJECT TO GENERAL PROPERTY TAX					6. MFL CLOSED ENTERED AFTER 2004 7. MFL OPEN ENTERED BEFORE 2005 8. MFL CLOSED ENTERED BEFORE 2005			EXEMPT FROM GEN. PROPERTY TAX		ACRES THIS LINE
		OF DESC.		ACRES	LAND VALUE	IMPROVEMENT VALUE	TOTAL VALUE		ACRES	VALUE		ACRES		
018-1313-3131-000 01813133131000	Randolph SCHOOL DISTRICT 4634	0	E D	2.00 55.37	\$2,000 \$19,200	\$0 \$0	\$2,000 \$19,200							57.37
HOLWERDA J2 LLC W8780 ENTERPRISE CIR BEAVER DAM, WI, 53916		ALL OF NE1/4 SW1/4 & THAT PT SE1/4 NW1/4 SEC 31 LYG S OF CL STH 33 EX HWY DESC IN V328 P338 EX CSM IN V4 P248												
Parcel Total				57.37	\$21,200	\$0	\$21,200		0.00	\$0		0.00		
018-1313-3132-001 01813133132001	Randolph SCHOOL DISTRICT 4634	N9842 STATE ROAD 73 LOT 1 CSM 2776 IN V16 P254 BEING PT FRAC NW1/4 SW1/4 SEC 31	A	2.19	\$37,700	\$267,200	\$304,900							2.19
ROBERT D GEERTSMA N9842 STATE ROAD 73 RANDOLPH, WI, 53956														
018-1313-3132-002 01813133132002	Randolph SCHOOL DISTRICT 4634	N9826 STATE ROAD 73 LOT 2 CSM 2776 IN V165 P254 BEING PT FRAC NW1/4 SW1/4 SEC 31	A	2.00	\$27,800	\$348,500	\$376,300							2.00
PAUL R ROBERTS, REBECCA L ROBERTS N9826 STATE ROAD 73 RANDOLPH, WI, 53956														
018-1313-3133-008 01813133133008	Randolph SCHOOL DISTRICT 4634	STATE ROAD 73 W1/2 SW1/4 SEC 31 EX COM SW TH N 330 FT TH E 660 FT TH S 330 FT TH W 660 FT TO POB EX HWY DESC IN V313 P282 EX PARC DESC IN V344 P309 EX HWY DESC IN V566 P284 EX CSM 2776 IN V16 P254 EX HWY DESC IN V852 P469 EX THAT PT ANNEXED IN V1174 P643	E D	0.28 4.50	\$300 \$1,600	\$0 \$0	\$300 \$1,600							4.78
JAMES & CYNTHIA HOLWERDA LIVING TRUST W11574 STATE ROAD 33 RANDOLPH, WI, 53956														
Parcel Total				4.78	\$1,900	\$0	\$1,900		0.00	\$0		0.00		

YEAR 2023	State No.
--------------	-----------

ASSESSMENT ROLL FOR FOX LAKE Dodge COUNTY

KEY TO
CODES 

1.A - RESIDENTIAL
2.B - COMMERCIAL
3.C - MANUFACTURING
4.D - AGRICULTURAL

5.E - UNDEVELOPED
5m - AGRICULTURAL FOREST
6.F - PRODUCTIVE FOREST LANDS
7.G - OTHER

1. PFC REG. ENTERED BEFORE 1/1/72
2. PFC REG. ENTERED AFTER 12/31/71
3. PFC SPECIAL CLASSIFICATION
4. COUNTY FOREST CROP
5. MFL OPEN ENTERED AFTER 2004
6. MFL CLOSED ENTERED AFTER 2004
7. MFL OPEN ENTERED BEFORE 2005
8. MFL CLOSED ENTERED BEFORE 2005

1. FEDERAL
2. STATE
3. COUNTY
4. OTHER

EXEMPT FROM GEN.
PROPERTY TAX

TOTAL
ACRES
THIS
LINE

Parcel Number		SCHOOL DIST.	VOL/PAGE - REG. DEEDS	TOTAL ACRES	ACREAGE & VALUE OF DESCRIPTION SUBJECT TO GENERAL PROPERTY TAX							EXEMPT FROM GEN. PROPERTY TAX		ACRES THIS LINE
			OF DESC.											
NAME & ADDRESS		SEC. TN. RANGE DESCRIPTION OF PROPERTY		C O D E	ACRES	LAND VALUE	IMPROVEMENT VALUE	TOTAL VALUE	C O D E	ACRES	VALUE	C O D E	ACRES	
018-1313-3134-000 01813133134000	Randolph SCHOOL DISTRICT 4634	0	SE1/4 SW1/4 SEC 31 EX CSM 57 IN V5 P84 EX HWY DESC IN V847 P392	E D	1.27	\$5,100	\$0	\$5,100						14.49
					13.22	\$4,600	\$0	\$4,600						
JASON H JUNG W1737 CTY ROAD G RANDOLPH, WI, 53956														
Parcel Total					14.49	\$9,700	\$0	\$9,700		0.00	\$0		0.00	
018-1313-3134-001 01813133134001	Randolph SCHOOL DISTRICT 4634		W11956 COUNTY ROAD P LOT 1 CSM 57 IN V5 P84 BEING PT SE1/4 SW1/4 SEC 31 EX 0.69 AC HWY DESC IN V847 P497	5M E E A	4.82	\$9,200	\$0	\$9,200						24.59
					14.77	\$59,100	\$0	\$59,100						
					2.00	\$2,000	\$0	\$2,000						
					3.00	\$27,600	\$156,400	\$184,000						
HOLWERDA RE HOLDINGS LLC W8780 ENTERPRISE CIR BEAVER DAM, WI, 53916														
Parcel Total					24.59	\$97,900	\$156,400	\$254,300		0.00	\$0		0.00	
018-1313-3141-000 01813133141000	Randolph SCHOOL DISTRICT 4634	0	S3/4 OF NE1/4 SE1/4 SEC 31 (DEED AS S 60 AC OF N1/2 SE1/4)	D E	29.58	\$10,200	\$0	\$10,200						30.58
					1.00	\$100	\$0	\$100						
JASON H JUNG W1737 CTY ROAD G RANDOLPH, WI, 53956														
Parcel Total					30.58	\$10,300	\$0	\$10,300		0.00	\$0		0.00	

YEAR 2023	State No.
--------------	-----------

ASSESSMENT ROLL FOR FOX LAKE Dodge COUNTY

KEY TO
CODES

1.A - RESIDENTIAL
2.B - COMMERCIAL
3.C - MANUFACTURING
4.D - AGRICULTURAL

5.E - UNDEVELOPED
5m - AGRICULTURAL FOREST
6.F - PRODUCTIVE FOREST LANDS
7.G - OTHER

1. PFC REG. ENTERED BEFORE 1/1/72
2. PFC REG. ENTERED AFTER 12/31/71
3. PFC SPECIAL CLASSIFICATION
4. COUNTY FOREST CROP
5. MFL OPEN ENTERED AFTER 2004
6. MFL CLOSED ENTERED AFTER 2004
7. MFL OPEN ENTERED BEFORE 2005
8. MFL CLOSED ENTERED BEFORE 2005

1. FEDERAL
2. STATE
3. COUNTY
4. OTHER

EXEMPT FROM GEN.
PROPERTY TAX

TOTAL
ACRES
THIS
LINE

PARCEL NUMBER		SCHOOL DIST.	VOL/PAGE - REG. DEEDS	TOTAL ACRES OF DESC.	ACREAGE & VALUE OF DESCRIPTION SUBJECT TO GENERAL PROPERTY TAX							EXEMPT FROM GEN. PROPERTY TAX		ACRES THIS LINE
NAME & ADDRESS		SEC. TN. RANGE DESCRIPTION OF PROPERTY		C O D E	ACRES	LAND VALUE	IMPROVEMENT VALUE	TOTAL VALUE	C O D E	ACRES	VALUE	C O D E	ACRES	
1466	018-1313-3142-000 01813133142000	Randolph SCHOOL DISTRICT 4634	0	S3/4 OF NW1/4 SE1/4 SEC 31 (DEED AS S 60 AC OF N1/2 SE1/4)	E D	0.61 30.00	\$600 \$10,400	\$0 \$0	\$600 \$10,400					30.61
	JASON H JUNG W1737 CTY ROAD G RANDOLPH, WI, 53956	Parcel Total				30.61	\$11,000	\$0	\$11,000		0.00	\$0		0.00
1467	018-1313-3143-000 01813133143000	Randolph SCHOOL DISTRICT 4634	0	SW1/4 SE1/4 SEC 31 EX PARC DESC IN V345 P309 EX HWY DESC IN V847 P392 EX CSM 4432 IN V28 P73	D	36.07	\$12,500	\$0	\$12,500					36.07
	JASON H JUNG W1737 CTY ROAD G RANDOLPH, WI, 53956													
1468	018-1313-3144-000 01813133144000	Randolph SCHOOL DISTRICT 4634	0	SE1/4 SE1/4 SEC 31 EX HWY DESC IN V847 P392 EX HWY DESC IN V847 P395 (SUBJECT TO HWY DEED IN V862 P922)	D E	36.12 0.23	\$12,500 \$100	\$0 \$0	\$12,500 \$100					36.35
	JASON H JUNG W1737 CTY ROAD G RANDOLPH, WI, 53956	Parcel Total				36.35	\$12,600	\$0	\$12,600		0.00	\$0		0.00
1469	018-1313-3211-001 01813133211001	Randolph SCHOOL DISTRICT 4634		W11291 STATE ROAD 33 SHED CSM 171 IN V5 P238 BEING PT SW1/4 SW1/4 SEC 28, SE1/4 SE1/4 SEC 29, NE1/4 NE1/4 SEC 32, SE1/4 NE1/4 SEC 32 & NW1/4 NW1/4 SEC 33	E D G D	4.56 29.00 1.00 5.50	\$18,200 \$2,500 \$14,000 \$1,900	\$0 \$0 \$137,200 \$0	\$18,200 \$2,500 \$151,200 \$1,900					40.06
	JEFFREY HOLUBOWICZ, JOANN HOLUBOWICZ W11297 STATE ROAD 33 RANDOLPH, WI, 53956													

YEAR
2023

State No.

ASSESSMENT ROLL FOR FOX LAKE Dodge COUNTY

KEY TO
CODES1.A - RESIDENTIAL
2.B - COMMERCIAL
3.C - MANUFACTURING
4.D - AGRICULTURAL5.E - UNDEVELOPED
5m - AGRICULTURAL FOREST
6.F - PRODUCTIVE FOREST LANDS
7.G - OTHER1. PFC REG. ENTERED BEFORE 1/1/72
2. PFC REG. ENTERED AFTER 12/31/71
3. PFC SPECIAL CLASSIFICATION
4. COUNTY FOREST CROP
5. MFL OPEN ENTERED AFTER 2004
6. MFL CLOSED ENTERED AFTER 2004
7. MFL OPEN ENTERED BEFORE 2005
8. MFL CLOSED ENTERED BEFORE 20051. FEDERAL
2. STATE
3. COUNTY
4. OTHEREXEMPT FROM GEN.
PROPERTY TAXTOTAL
ACRES
THIS
LINE

PARCEL NUMBER	SCHOOL DIST.	VOL/PAGE - REG. DEEDS	TOTAL ACRES OF DESC.	ACREAGE & VALUE OF DESCRIPTION SUBJECT TO GENERAL PROPERTY TAX						6. MFL CLOSED ENTERED AFTER 2004 7. MFL OPEN ENTERED BEFORE 2005 8. MFL CLOSED ENTERED BEFORE 2005		EXEMPT FROM GEN. PROPERTY TAX		ACRES THIS LINE
NAME & ADDRESS	SEC. TN. RANGE DESCRIPTION OF PROPERTY	C O D E	ACRES	LAND VALUE	IMPROVEMENT VALUE	TOTAL VALUE	C O D E	ACRES	VALUE	C O D E	ACRES			
	Parcel Total		40.06	\$36,600	\$137,200	\$173,800		0.00	\$0		0.00			
018-1313-3212-000 01813133212000 Randolph SCHOOL DISTRICT 4634 JAMES & CYNTHIA HOLWERDA LIVING TRUST W11574 STATE ROAD 33 RANDOLPH, WI, 53956	0 NW1/4 NE1/4 SEC 32 EX W 1 ROD & EX THAT PT PARC DESC IN V998 P64 LYG IN SD1/4 1/4	E D	34.79 4.00	\$34,800 \$1,400	\$0 \$0	\$34,800 \$1,400						38.79		
	Parcel Total		38.79	\$36,200	\$0	\$36,200		0.00	\$0		0.00			
018-1313-3213-000 01813133213000 Randolph SCHOOL DISTRICT 4634 JAMES & CYNTHIA HOLWERDA LIVING TRUST W11574 STATE ROAD 33 RANDOLPH, WI, 53956	0 SW1/4 NE1/4 SEC 32 EX A STRIP OF LAND 16.50 FT WIDE RUNNING FROM STH 33 TO N LN SW1/4 NE1/4 & LYG ADJ TO W LN SD 1/4 1/4 EX 2.32 AC HWY DESC IN V329 P212 EX CSM 1883 IN V12 P193 EX THAT PT PARC DESC IN V998 P64 LYG IN SD 1/4 1/4	D	34.99	\$11,700	\$0	\$11,700						34.99		
018-1313-3213-001 01813133213001 Randolph SCHOOL DISTRICT 4634 DOUGLAS H FISHBAUGHER W11402 STATE ROAD 33 RANDOLPH, WI, 53956	W11402 STATE ROAD 33 LOT 1 CSM 1883 IN V12 P193 BEING PT SW1/4 NE1/4 SEC 32 ALSO THAT PT NW1/4 NE1/4 & SW1/4 NE1/4 SEC 32 AS DESC IN V998 P64	D G	0.23 2.92	\$100 \$40,900	\$0 \$216,800	\$100 \$257,700						3.15		
	Parcel Total		3.15	\$41,000	\$216,800	\$257,800		0.00	\$0		0.00			

YEAR
2023

State No.

ASSESSMENT ROLL FOR FOX LAKE Dodge COUNTY

KEY TO
CODES1.A - RESIDENTIAL
2.B - COMMERCIAL
3.C - MANUFACTURING
4.D - AGRICULTURAL5.E - UNDEVELOPED
5m - AGRICULTURAL FOREST
6.F - PRODUCTIVE FOREST LANDS
7.G - OTHER1. PFC REG. ENTERED BEFORE 1/1/72
2. PFC REG. ENTERED AFTER 12/31/71
3. PFC SPECIAL CLASSIFICATION
4. COUNTY FOREST CROP
5. MFL OPEN ENTERED AFTER 2004
6. MFL CLOSED ENTERED AFTER 2004
7. MFL OPEN ENTERED BEFORE 2005
8. MFL CLOSED ENTERED BEFORE 20051. FEDERAL
2. STATE
3. COUNTY
4. OTHEREXEMPT FROM GEN.
PROPERTY TAXTOTAL
ACRES
THIS
LINE

PARCEL NUMBER	SCHOOL DIST.	VOL/PAGE - REG. DEEDS	TOTAL ACRES OF DESC.	ACREAGE & VALUE OF DESCRIPTION SUBJECT TO GENERAL PROPERTY TAX							6. MFL CLOSED ENTERED AFTER 2004 7. MFL OPEN ENTERED BEFORE 2005 8. MFL CLOSED ENTERED BEFORE 2005		EXEMPT FROM GEN. PROPERTY TAX		ACRES THIS LINE
NAME & ADDRESS	SEC. TN. RANGE DESCRIPTION OF PROPERTY	C O D E	ACRES	LAND VALUE	IMPROVEMENT VALUE	TOTAL VALUE	C O D E	ACRES	VALUE	C O D E	ACRES				
018-1313-3221-001 01813133221001 RYAN REDEKER, MELISSA REDEKER W11600 STATE ROAD 33 RANDOLPH, WI, 53956	Randolph SCHOOL DISTRICT 4634 W11600 STATE ROAD 33 LOT 1 CSM 2454 IN V15 P61 BEING PT NE1/4 NW1/4 & PT SE1/4 NW1/4 SEC 32 EX PARC DESC IN DOC# 1246293 ALSO INCL THAT PT SD LOT 1 AS DESC IN DOC# 1269104 (BEING PT PARC DESC IN DOC# 1246293)	E	17.23	\$68,900	\$0	\$68,900						29.35			
		A	5.00	\$47,800	\$451,000	\$498,800									
		D	7.12	\$2,500	\$0	\$2,500									
		Parcel Total		29.35	\$119,200	\$451,000	\$570,200		0.00	\$0			0.00		
018-1313-3222-000 01813133222000 JAMES & CYNTHIA HOLWERDA LIVING TRUST W11574 STATE ROAD 33 RANDOLPH, WI, 53956	Randolph SCHOOL DISTRICT 4634 STATE ROAD 33 LOT 1 CSM 4448 IN V28 P114 BEING PT NE1/4 NE1/4, NW1/4 NE1/4, SW1/4 NE1/4 & PT SE1/4 NE1/4 SEC 31 & PT NW1/4 NW1/4 & SW1/4 NW1/4 SEC 32 EX CSM 5410 IN V35 P230 EX THAT PT AS DESC IN DOC# 1208012 (3RD PARAGRAPH)	E	4.00	\$4,000	\$0	\$4,000					101.71				
		D	97.71	\$33,800	\$0	\$33,800									
		Parcel Total		101.71	\$37,800	\$0	\$37,800		0.00	\$0			0.00		
018-1313-3223-001 01813133223001 JAMES & CYNTHIA HOLWERDA LIVING TRUST W11574 STATE ROAD 33 RANDOLPH, WI, 53956	Randolph SCHOOL DISTRICT 4634 THAT PT SW1/4 NW1/4 SEC 32 LYG S OF HWY EX 1.85 AC HWY DESC IN V329 P212	D	16.15	\$5,600	\$0	\$5,600					16.15				

YEAR
2023

State No.

ASSESSMENT ROLL FOR FOX LAKE Dodge COUNTY

KEY TO
CODES1.A - RESIDENTIAL
2.B - COMMERCIAL
3.C - MANUFACTURING
4.D - AGRICULTURAL5.E - UNDEVELOPED
5m - AGRICULTURAL FOREST
6.F - PRODUCTIVE FOREST LANDS
7.G - OTHER1. PFC REG. ENTERED BEFORE 1/1/72
2. PFC REG. ENTERED AFTER 12/31/71
3. PFC SPECIAL CLASSIFICATION
4. COUNTY FOREST CROP
5. MFL OPEN ENTERED AFTER 2004
6. MFL CLOSED ENTERED AFTER 2004
7. MFL OPEN ENTERED BEFORE 2005
8. MFL CLOSED ENTERED BEFORE 20051. FEDERAL
2. STATE
3. COUNTY
4. OTHEREXEMPT FROM GEN.
PROPERTY TAXTOTAL
ACRES
THIS
LINE

PARCEL NUMBER		SCHOOL DIST.	VOL/PAGE - REG. DEEDS	TOTAL ACRES OF DESC.	ACREAGE & VALUE OF DESCRIPTION SUBJECT TO GENERAL PROPERTY TAX							6. MFL CLOSED ENTERED AFTER 2004 7. MFL OPEN ENTERED BEFORE 2005 8. MFL CLOSED ENTERED BEFORE 2005		EXEMPT FROM GEN. PROPERTY TAX		ACRES THIS LINE
NAME & ADDRESS					C O D E	ACRES	LAND VALUE	IMPROVEMENT VALUE	TOTAL VALUE	C O D E	ACRES	VALUE	C O D E	ACRES		
018-1313-3224-000 01813133224000 JAMES & CYNTHIA HOLWERDA LIVING TRUST W11574 STATE ROAD 33 RANDOLPH, WI, 53956		Randolph SCHOOL DISTRICT 4634	W11574X STATE ROAD 33	E		2.49	\$2,500	\$0	\$2,500						30.60	
			E1/2 NW1/4 SEC 32 EX HWY DESC IN V329	D	26.24	\$9,100	\$0	\$9,100								
			P211 EX PARC DESC IN V469 P434 EX	G	1.88	\$26,300	\$209,800	\$236,100								
			CSM 2454 IN V15 P61 EX THAT PT LYG SLY OF STH 33 (ABOVE DESC PARC INCLUDES THAT PT LOT 2 CSM 2342 IN V14 P277 NOT BEING PT SD CSM 2454) ALSO INCL THAT PT LOT 1 SD CSM 2454 AS DESC IN DOC# 1246293 EX THAT PT LOT 1 SD CSM 2454 AS DESC IN DOC# 1269104 (BEING PT PARC DESC IN SD DOC# 1246293)													
			Parcel Total			30.60	\$37,900	\$209,800	\$247,700		0.00	\$0		0.00		
018-1313-3224-001 01813133224001 JAMES & CYNTHIA HOLWERDA LIVING TRUST W11574 STATE ROAD 33 RANDOLPH, WI, 53956		Randolph SCHOOL DISTRICT 4634	W11574+ STATE ROAD 33	D		0.38	\$100	\$0	\$100						1.38	
			LOT 1 CSM 2342 IN V14 P277 EX THAT PT	G	1.00	\$14,000	\$253,900	\$267,900								
			LOT 1 CSM 2454 IN V15 P61 LYG IN SD CSM													
			& BEING PT SE1/4 NW1/4 SEC 32													
			Parcel Total			1.38	\$14,100	\$253,900	\$268,000		0.00	\$0		0.00		
018-1313-3231-000 01813133231000 JAMES & CYNTHIA HOLWERDA LIVING TRUST W11574 STATE ROAD 33 RANDOLPH, WI, 53956		Randolph SCHOOL DISTRICT 4634	NE1/4 SW1/4 SEC 32 ALSO THAT PT SE1/4	D		57.19	\$19,800	\$0	\$19,800						58.19	
			NW1/4 SEC 32 LYG S OF STH 33 EX HWY	E	1.00	\$1,000	\$0	\$1,000								
			DESC IN V329 P211													
			Parcel Total			58.19	\$20,800	\$0	\$20,800		0.00	\$0		0.00		

YEAR
2023

State No.


ASSESSMENT ROLL FOR FOX LAKE Dodge COUNTY

KEY TO
CODES1.A - RESIDENTIAL
2.B - COMMERCIAL
3.C - MANUFACTURING
4.D - AGRICULTURAL5.E - UNDEVELOPED
5m - AGRICULTURAL FOREST
6.F - PRODUCTIVE FOREST LANDS
7.G - OTHER1. PFC REG. ENTERED BEFORE 1/1/72
2. PFC REG. ENTERED AFTER 12/31/71
3. PFC SPECIAL CLASSIFICATION
4. COUNTY FOREST CROP
5. MFL OPEN ENTERED AFTER 2004
6. MFL CLOSED ENTERED AFTER 2004
7. MFL OPEN ENTERED BEFORE 2005
8. MFL CLOSED ENTERED BEFORE 20051. FEDERAL
2. STATE
3. COUNTY
4. OTHEREXEMPT FROM GEN.
PROPERTY TAXTOTAL
ACRES
THIS
LINE

PARCEL NUMBER	SCHOOL DIST.	VOL/PAGE - REG. DEEDS	TOTAL ACRES OF DESC.	ACREAGE & VALUE OF DESCRIPTION SUBJECT TO GENERAL PROPERTY TAX								EXEMPT FROM GEN. PROPERTY TAX		TOTAL ACRES THIS LINE
NAME & ADDRESS	SEC. TN. RANGE DESCRIPTION OF PROPERTY	C O D E	ACRES	LAND VALUE	IMPROVEMENT VALUE	TOTAL VALUE	C O D E	ACRES	VALUE	C O D E	ACRES			
018-1313-3232-000 01813133232000 JAMES & CYNTHIA HOLWERDA LIVING TRUST W11574 STATE ROAD 33 RANDOLPH, WI, 53956	Randolph SCHOOL DISTRICT 4634 0 NW1/4 SW1/4 SEC 32	D E E	38.00 1.00 1.00	\$13,200 \$1,000 \$100	\$0 \$0 \$0	\$13,200 \$1,000 \$100								40.00
Parcel Total			40.00	\$14,300	\$0	\$14,300		0.00	\$0		0.00			
018-1313-3233-000 01813133233000 DOUG & ASHLEY JUNG LIVING TRUST DATED MARCH 10 2021, JASON H JUNG W1733 COUNTY ROAD G RANDOLPH, WI, 53956	Randolph SCHOOL DISTRICT 4634 0 THAT PT SW1/4 SW1/4 SEC 32 LYG N OF CL CTH P EX HWY DESC IN V847 P392 EX HWY DESC IN V847 P395	D E	31.21 0.50	\$10,800 \$100	\$0 \$0	\$10,800 \$100								31.71
Parcel Total			31.71	\$10,900	\$0	\$10,900		0.00	\$0		0.00			
018-1313-3233-001 01813133233001 MICHAEL J MEAGHER, THOMAS E MEAGHER W11651 COUNTY ROAD P RANDOLPH, WI, 53956	Randolph SCHOOL DISTRICT 4634 W11651+ COUNTY ROAD P THAT PT SW1/4 SW1/4 SEC 32 LYG S OF CL CTH P EX 0.20 AC HWY DESC IN V349 P637 EX 1.596 AC HWY DESC IN V852 P467 SUBJECT TO HWY DEED IN V862 P922	D G	2.20 1.00	\$1,000 \$14,000	\$0 \$131,700	\$1,000 \$145,700								3.20
Parcel Total			3.20	\$15,000	\$131,700	\$146,700		0.00	\$0		0.00			

YEAR 2023	State No.
--------------	-----------

ASSESSMENT ROLL FOR FOX LAKE Dodge COUNTY

KEY TO
CODES 

1.A - RESIDENTIAL
2.B - COMMERCIAL
3.C - MANUFACTURING
4.D - AGRICULTURAL

5.E - UNDEVELOPED
5m - AGRICULTURAL FOREST
6.F - PRODUCTIVE FOREST LANDS
7.G - OTHER

1. PFC REG. ENTERED BEFORE 1/1/72
2. PFC REG. ENTERED AFTER 12/31/71
3. PFC SPECIAL CLASSIFICATION
4. COUNTY FOREST CROP
5. MFL OPEN ENTERED AFTER 2004
6. MFL CLOSED ENTERED AFTER 2004
7. MFL OPEN ENTERED BEFORE 2005
8. MFL CLOSED ENTERED BEFORE 2005

1. FEDERAL
2. STATE
3. COUNTY
4. OTHER

EXEMPT FROM GEN.
PROPERTY TAX

TRACT	ACRES	TOTAL ACRES THIS LINE
1	100	100
2	100	200
3	100	300
4	100	400
5	100	500
6	100	600
7	100	700
8	100	800
9	100	900
10	100	1000
11	100	1100
12	100	1200
13	100	1300
14	100	1400
15	100	1500
16	100	1600
17	100	1700
18	100	1800
19	100	1900
20	100	2000
21	100	2100
22	100	2200
23	100	2300
24	100	2400
25	100	2500
26	100	2600
27	100	2700
28	100	2800
29	100	2900
30	100	3000
31	100	3100
32	100	3200
33	100	3300
34	100	3400
35	100	3500
36	100	3600
37	100	3700
38	100	3800
39	100	3900
40	100	4000
41	100	4100
42	100	4200
43	100	4300
44	100	4400
45	100	4500
46	100	4600
47	100	4700
48	100	4800
49	100	4900
50	100	5000
51	100	5100
52	100	5200
53	100	5300
54	100	5400
55	100	5500
56	100	5600
57	100	5700
58	100	5800
59	100	5900
60	100	6000
61	100	6100
62	100	6200
63	100	6300
64	100	6400
65	100	6500
66	100	6600
67	100	6700
68	100	6800
69	100	6900
70	100	7000
71	100	7100
72	100	7200
73	100	7300
74	100	7400
75	100	7500
76	100	7600
77	100	7700
78	100	7800
79	100	7900
80	100	8000
81	100	8100
82	100	8200
83	100	8300
84	100	8400
85	100	8500
86	100	8600
87	100	8700
88	100	8800
89	100	8900
90	100	9000
91	100	9100
92	100	9200
93	100	9300
94	100	9400
95	100	9500
96	100	9600
97	100	9700
98	100	9800
99	100	9900
100	100	10000

Parcel Number	SCHOOL DIST.	VOL/PAGE - REG. DEEDS	TOTAL ACRES	ACREAGE & VALUE OF DESCRIPTION				6. MFL CLOSED ENTERED AFTER 2004 7. MFL OPEN ENTERED BEFORE 2005 8. MFL CLOSED ENTERED BEFORE 2005			EXEMPT FROM GEN. PROPERTY TAX		ACRES THIS LINE
		OF DESC.											
NAME & ADDRESS		SEC. TN. RANGE DESCRIPTION OF PROPERTY	C O D E	ACRES	LAND VALUE	IMPROVEMENT VALUE	TOTAL VALUE	C O D E	ACRES	VALUE	C O D E	ACRES	
018-1313-3234-000 01813133234000	Randolph SCHOOL DISTRICT 4634	W11544 COUNTY ROAD P SE1/4 SW1/4 SEC 32 EX 3.30 AC HWY DESC IN V849 P630	G D	2.30 35.07	\$32,200 \$12,100	\$159,600 \$0	\$191,800 \$12,100						37.37
4EVER GREEN INC W11544 COUNTY ROAD P RANDOLPH, WI, 53956													
Parcel Total				37.37	\$44,300	\$159,600	\$203,900		0.00	\$0		0.00	
018-1313-3241-000 01813133241000	Randolph SCHOOL DISTRICT 4634	0 STATE HIGHWAY 33 THAT PT PARC DESC IN V697 P343 LYG IN E1/2 NE1/4 & E1/2 SE1/4 SEC 32 EX HWY DESC IN V846 P674	D	78.56	\$27,200	\$0	\$27,200						78.56
CAROL J KRUEGER TRUST 426 HOLLAND DR RANDOLPH, WI, 53956													
018-1313-3242-000 01813133242000	Randolph SCHOOL DISTRICT 4634	0 LOT 2 CSM 7361 IN V51 P11 BEING ALL OF NW1/44 SE1/4 & PT OF SW1/4 SE1/4 SEC 32	D	53.73	\$18,600	\$0	\$18,600						53.73
JOHN LEHMAN, CLAUDINE LEHMAN 109 EDGELAWN DR FOX LAKE, WI, 53933													
018-1313-3243-000 01813133243000	Randolph SCHOOL DISTRICT 4634	W11416 COUNTY ROAD P LOT 1 CSM 7361 IN V51 P11 BEING PT SW1/4 SE1/4 SEC 32	G	3.15	\$44,100	\$229,300	\$273,400						3.15
KODY DEVRIES, STEPHANIE DEVRIES W11416 COUNTY ROAD P RANDOLPH, WI, 53956													

YEAR
2023

State No.

ASSESSMENT ROLL FOR FOX LAKE Dodge COUNTY

KEY TO
CODES1.A - RESIDENTIAL
2.B - COMMERCIAL
3.C - MANUFACTURING
4.D - AGRICULTURAL5.E - UNDEVELOPED
5m - AGRICULTURAL FOREST
6.F - PRODUCTIVE FOREST LANDS
7.G - OTHER1. PFC REG. ENTERED BEFORE 1/1/72
2. PFC REG. ENTERED AFTER 12/31/71
3. PFC SPECIAL CLASSIFICATION
4. COUNTY FOREST CROP
5. MFL OPEN ENTERED AFTER 2004
6. MFL CLOSED ENTERED AFTER 2004
7. MFL OPEN ENTERED BEFORE 2005
8. MFL CLOSED ENTERED BEFORE 20051. FEDERAL
2. STATE
3. COUNTY
4. OTHEREXEMPT FROM GEN.
PROPERTY TAXTOTAL
ACRES
THIS
LINE

PARCEL NUMBER	SCHOOL DIST.	VOL/PAGE - REG. DEEDS	TOTAL ACRES OF DESC.	ACREAGE & VALUE OF DESCRIPTION SUBJECT TO GENERAL PROPERTY TAX					6. MFL CLOSED ENTERED AFTER 2004 7. MFL OPEN ENTERED BEFORE 2005 8. MFL CLOSED ENTERED BEFORE 2005			EXEMPT FROM GEN. PROPERTY TAX		ACRES THIS LINE
NAME & ADDRESS	SEC. TN. RANGE DESCRIPTION OF PROPERTY	C O D E	ACRES	LAND VALUE	IMPROVEMENT VALUE	TOTAL VALUE	C O D E	ACRES	VALUE	C O D E	ACRES			
018-1313-3243-001 01813133243001 4EVER GREEN INC W11544 COUNTY ROAD P RANDOLPH, WI, 53956	Randolph SCHOOL DISTRICT 4634 0 THAT PT SW1/4 SE1/4 SEC 32 LYG S OF CL CTH P EX 1.37 AC HWY DESC IN V849 P630	D	21.21	\$7,300	\$0	\$7,300						21.21		
018-1313-3244-001 01813133244001 JOHN LEHMAN, CLAUDINE LEHMAN 109 EDGELAWN DR FOX LAKE, WI, 53933	Randolph SCHOOL DISTRICT 4634 0 THAT PT OF LOT 3 CSM 7361 IN V51 P11 LYG IN SE1/4 SE1/4 SEC 32	D	32.21	\$11,600	\$0	\$11,600						32.21		
018-1313-3312-000 01813133312000 CAROL J KRUEGER TRUST 426 HOLLAND DR RANDOLPH, WI, 53956	WAUPUN SCHOOL DISTRICT 6216 0 NW1/4 NE1/4 SEC 33 EX E 292.75 FT OF W 794 FT OF N 63.5 FT	E D	1.90 38.43	\$1,900 \$13,300	\$0 \$0	\$1,900 \$13,300						40.33		
Parcel Total			40.33	\$15,200	\$0	\$15,200		0.00	\$0		0.00			
018-1313-3313-000 01813133313000 CAROL J KRUEGER TRUST 426 HOLLAND DR RANDOLPH, WI, 53956	WAUPUN SCHOOL DISTRICT 6216 0 SW1/4 NE1/4 SEC 33	D	40.81	\$14,100	\$0	\$14,100						40.81		

YEAR
2023

State No.

ASSESSMENT ROLL FOR FOX LAKE Dodge COUNTY

KEY TO
CODES1.A - RESIDENTIAL
2.B - COMMERCIAL
3.C - MANUFACTURING
4.D - AGRICULTURAL5.E - UNDEVELOPED
5m - AGRICULTURAL FOREST
6.F - PRODUCTIVE FOREST LANDS
7.G - OTHER1. PFC REG. ENTERED BEFORE 1/1/72
2. PFC REG. ENTERED AFTER 12/31/71
3. PFC SPECIAL CLASSIFICATION
4. COUNTY FOREST CROP
5. MFL OPEN ENTERED AFTER 2004
6. MFL CLOSED ENTERED AFTER 2004
7. MFL OPEN ENTERED BEFORE 2005
8. MFL CLOSED ENTERED BEFORE 20051. FEDERAL
2. STATE
3. COUNTY
4. OTHEREXEMPT FROM GEN.
PROPERTY TAXTOTAL
ACRES
THIS
LINE

PARCEL NUMBER	SCHOOL DIST.	VOL/PAGE - REG. DEEDS	TOTAL ACRES OF DESC.	ACREAGE & VALUE OF DESCRIPTION SUBJECT TO GENERAL PROPERTY TAX						6. MFL CLOSED ENTERED AFTER 2004 7. MFL OPEN ENTERED BEFORE 2005 8. MFL CLOSED ENTERED BEFORE 2005		EXEMPT FROM GEN. PROPERTY TAX		ACRES THIS LINE
NAME & ADDRESS		SEC. TN. RANGE DESCRIPTION OF PROPERTY	C O D E	ACRES	LAND VALUE	IMPROVEMENT VALUE	TOTAL VALUE	C O D E	ACRES	VALUE	C O D E	ACRES		
018-1313-3314-000 01813133314000 BRIAN HUGHES, SHEILA HUGHES W1203 VAUGHN RD CAMBRIA, WI, 53923	WAUPUN SCHOOL DISTRICT 6216	LOT 1 CSM 7007 IN V48 P79 BEING PT NE1/4 NE1/4, PT SE1/4 NE1/4 SEC 33 & PT NW1/4 NW1/4 & PT SW1/4 NW1/4 SEC 34	D	87.19	\$30,200	\$0	\$30,200						87.19	
018-1313-3321-000 01813133321000 CAROL J KRUEGER TRUST 426 HOLLAND DR RANDOLPH, WI, 53956	Randolph SCHOOL DISTRICT 4634	STATE ROAD 33 THAT PT NW1/4 & N1/2 SW1/4 SEC 33 AS DESC IN V696 P155 EX HWY DESC IN V846 P674 EX PARC DESC IN DOC# 1006472 EX CSM 6549 IN V44 P208	D	98.28	\$34,000	\$0	\$34,000						98.28	
018-1313-3321-001 01813133321001 DUANE A OOSTERHOUSE, FAYE A OOSTERHOUSE W11105 STATE ROAD 33 RANDOLPH, WI, 53956	Randolph SCHOOL DISTRICT 4634	W11105 STATE ROAD 33 PT SE1/4 SW1/4 SEC 28 & PT NE1/4 NW1/4 SEC 33 COM INTR CL STH 33 & E LN SD SE1/4 SW 1/4 SEC 28 TH S 264 FT TH W 165 FT TH N TO CL STH 33 TH NELY ALG SD CL TO POB ALSO PARCEL DESC IN V660 P942 EX 0.05 ACRE HWY DESC IN V328 P344	A	1.30	\$28,300	\$297,600	\$325,900						1.30	
018-1313-3321-003 01813133321003 DOMINIQUE MINERS W11125 STATE ROAD 33 RANDOLPH, WI, 53956	Randolph SCHOOL DISTRICT 4634	W11125 STATE ROAD 33 LOT 1 CSM 2210 IN V14 P3 BEING PT NE1/4 NW1/4 SEC 33 ALSO THAT PT SD 1/4 1/4 AS DESC IN DOC# 1006472	A	1.47	\$34,500	\$148,900	\$183,400						1.47	

YEAR
2023

State No.

ASSESSMENT ROLL FOR FOX LAKE Dodge COUNTY

KEY TO
CODES1.A - RESIDENTIAL
2.B - COMMERCIAL
3.C - MANUFACTURING
4.D - AGRICULTURAL5.E - UNDEVELOPED
5m - AGRICULTURAL FOREST
6.F - PRODUCTIVE FOREST LANDS
7.G - OTHER1. PFC REG. ENTERED BEFORE 1/1/72
2. PFC REG. ENTERED AFTER 12/31/71
3. PFC SPECIAL CLASSIFICATION
4. COUNTY FOREST CROP
5. MFL OPEN ENTERED AFTER 2004
6. MFL CLOSED ENTERED AFTER 2004
7. MFL OPEN ENTERED BEFORE 2005
8. MFL CLOSED ENTERED BEFORE 20051. FEDERAL
2. STATE
3. COUNTY
4. OTHEREXEMPT FROM GEN.
PROPERTY TAXTOTAL
ACRES
THIS
LINE

PARCEL NUMBER	SCHOOL DIST.	VOL/PAGE - REG. DEEDS	TOTAL ACRES OF DESC.	ACREAGE & VALUE OF DESCRIPTION SUBJECT TO GENERAL PROPERTY TAX							6. MFL CLOSED ENTERED AFTER 2004 7. MFL OPEN ENTERED BEFORE 2005 8. MFL CLOSED ENTERED BEFORE 2005		EXEMPT FROM GEN. PROPERTY TAX		ACRES THIS LINE
NAME & ADDRESS	SEC. TN. RANGE DESCRIPTION OF PROPERTY	C O D E	ACRES	LAND VALUE	IMPROVEMENT VALUE	TOTAL VALUE	C O D E	ACRES	VALUE	C O D E	ACRES				
018-1313-3321-004 01813133321004 BRIAN J HUGHES, SHEILA A HUGHES W1203 VAUGHN RD CAMBRIA, WI, 53923	Randolph SCHOOL DISTRICT 4634 W11143 STATE ROAD 33 LOT 1 CSM 6549 IN V44 P208 BEING PT NE1/4 NW1/4 SEC 33	A	2.11	\$35,100	\$59,200	\$94,300							2.11		
018-1313-3322-000 01813133322000 FOX LAKE SELF STORAGE LLC 227 JAMES ST WALES, WI, 53183	Randolph SCHOOL DISTRICT 4634 W11202X STATE ROAD 33 PARC DESC IN CSM V2 P12 BEING PT N1/2 NW1/4 SEC 33	B	2.65	\$11,600	\$487,600	\$499,200							2.65		
018-1313-3322-002 01813133322002 FOX LAKE PROPERTIES LLC 227 JAMES ST WALES, WI, 53183	Randolph SCHOOL DISTRICT 4634 W11202+ STATE ROAD 33 PARC DESC IN CSM 1394 IN V9 P317 BEING PT NW1/4 NW1/4 SEC 33	A	1.00	\$15,600	\$124,400	\$140,000							1.00		
018-1313-3323-000 01813133323000 CAROL J KRUEGER TRUST 426 HOLLAND DR RANDOLPH, WI, 53956	Randolph SCHOOL DISTRICT 4634 0 STATE HIGHWAY 33 THAT PT PARC DESC IN V697 P343 LYG IN W1/2 NW1/4 & W1/2 SW1/4 SEC 33 EX HWY DESC IN V846 P674	D	76.61	\$25,700	\$0	\$25,700							76.61		

YEAR
2023

State No.

ASSESSMENT ROLL FOR FOX LAKE Dodge COUNTY

KEY TO
CODES1.A - RESIDENTIAL
2.B - COMMERCIAL
3.C - MANUFACTURING
4.D - AGRICULTURAL5.E - UNDEVELOPED
5m - AGRICULTURAL FOREST
6.F - PRODUCTIVE FOREST LANDS
7.G - OTHER1. PFC REG. ENTERED BEFORE 1/1/72
2. PFC REG. ENTERED AFTER 12/31/71
3. PFC SPECIAL CLASSIFICATION
4. COUNTY FOREST CROP
5. MFL OPEN ENTERED AFTER 2004
6. MFL CLOSED ENTERED AFTER 2004
7. MFL OPEN ENTERED BEFORE 2005
8. MFL CLOSED ENTERED BEFORE 20051. FEDERAL
2. STATE
3. COUNTY
4. OTHEREXEMPT FROM GEN.
PROPERTY TAXTOTAL
ACRES
THIS
LINE

PARCEL NUMBER	SCHOOL DIST.	VOL/PAGE - REG. DEEDS	TOTAL ACRES OF DESC.	ACREAGE & VALUE OF DESCRIPTION SUBJECT TO GENERAL PROPERTY TAX						6. MFL CLOSED ENTERED AFTER 2004 7. MFL OPEN ENTERED BEFORE 2005 8. MFL CLOSED ENTERED BEFORE 2005			EXEMPT FROM GEN. PROPERTY TAX		ACRES THIS LINE
NAME & ADDRESS		SEC. TN. RANGE DESCRIPTION OF PROPERTY	C O D E	ACRES	LAND VALUE	IMPROVEMENT VALUE	TOTAL VALUE	C O D E	ACRES	VALUE	C O D E	ACRES			
018-1313-3333-000 01813133333000 DEBOER FARM INC W11273 COUNTY ROAD P RANDOLPH, WI, 53956	Randolph SCHOOL DISTRICT 4634	W11273 COUNTY ROAD P LOT 1 CSM 7131 IN V49 P94 BEING PT SW1/4 SW1/4 & PT NW1/4 SW1/4 SEC 33	G D	7.40 5.34	\$103,600 \$1,800	\$627,000 \$0	\$730,600 \$1,800						12.74		
Parcel Total					12.74	\$105,400	\$627,000	\$732,400		0.00	\$0		0.00		
018-1313-3334-001 01813133334001 DEBOER FARM INC W11273 COUNTY ROAD P RANDOLPH, WI, 53956	Randolph SCHOOL DISTRICT 4634	0 COUNTY ROAD P THAT PT SW1/4 SEC 33 LYG S OF CL CTH P EX HWY DESC IN V849 P630 EX CSM 7131 IN V49 P94	D	87.48	\$30,300	\$0	\$30,300						87.48		
018-1313-3341-000 01813133341000 KURTH F KAST, GENEROSE M KAST W10859 COUNTY ROAD P RANDOLPH, WI, 53956	WAUPUN SCHOOL DISTRICT 6216	0 THAT PT PARC DESC IN V575 P116 LYG IN SE1/4 NE1/4 & NE1/4 SE1/4 SEC 33 EX HWY DESC IN V847 P759	D	39.66	\$13,700	\$0	\$13,700						39.66		
018-1313-3342-000 01813133342000 CAROL J KRUEGER TRUST 426 HOLLAND DR RANDOLPH, WI, 53956	WAUPUN SCHOOL DISTRICT 6216	0 THAT PT OF N1/2 SE1/4 SEC 23 LYG N OF CL CTH P EX HWY DESC IN V846 P674	D	11.01	\$3,800	\$0	\$3,800						11.01		

YEAR
2023

State No.

ASSESSMENT ROLL FOR FOX LAKE Dodge COUNTY

KEY TO
CODES1.A - RESIDENTIAL
2.B - COMMERCIAL
3.C - MANUFACTURING
4.D - AGRICULTURAL5.E - UNDEVELOPED
5m - AGRICULTURAL FOREST
6.F - PRODUCTIVE FOREST LANDS
7.G - OTHER1. PFC REG. ENTERED BEFORE 1/1/72
2. PFC REG. ENTERED AFTER 12/31/71
3. PFC SPECIAL CLASSIFICATION
4. COUNTY FOREST CROP
5. MFL OPEN ENTERED AFTER 2004
6. MFL CLOSED ENTERED AFTER 2004
7. MFL OPEN ENTERED BEFORE 2005
8. MFL CLOSED ENTERED BEFORE 20051. FEDERAL
2. STATE
3. COUNTY
4. OTHEREXEMPT FROM GEN.
PROPERTY TAXTOTAL
ACRES
THIS
LINE

PARCEL NUMBER	SCHOOL DIST.	VOL/PAGE - REG. DEEDS	TOTAL ACRES OF DESC.	ACREAGE & VALUE OF DESCRIPTION SUBJECT TO GENERAL PROPERTY TAX								EXEMPT FROM GEN. PROPERTY TAX		TOTAL ACRES THIS LINE
NAME & ADDRESS	SEC. TN. RANGE DESCRIPTION OF PROPERTY	C O D E	ACRES	LAND VALUE	IMPROVEMENT VALUE	TOTAL VALUE	C O D E	ACRES	VALUE	C O D E	ACRES			
018-1313-3342-001 01813133342001 KURTH F KAST, GENEROSE M KAST W10859 COUNTY ROAD P RANDOLPH, WI, 53956	WAUPUN SCHOOL DISTRICT 0 6216 THAT PT PARC DESC IN V575 P116 LYG IN NW1/4 SE1/4 SEC 33 EX HWY DESC IN V847 P759	D	27.27	\$9,400	\$0	\$9,400								27.27
018-1313-3343-000 01813133343000 KURTH F KAST, GENEROSE M KAST W10859 COUNTY ROAD P RANDOLPH, WI, 53956	WAUPUN SCHOOL DISTRICT 0 6216 THAT PT PARC DESC IN V575 P116 LYG IN SW1/4 SE1/4 SEC 33	D	15.14	\$5,200	\$0	\$5,200								15.14
018-1313-3343-001 01813133343001 WERLD FARMS INC N9117 PLEASANT RD RANDOLPH, WI, 53956	WAUPUN SCHOOL DISTRICT 0 6216 COUNTY RD C THAT PT LOT 3 CSM 7465 IN V51 P306 LYG IN SW1/4 SE1/4 & PT SE1/4 SE1/4 SEC 33 & PT SW1/4 SW1/4 SEC 34-13-13	D 5M	65.00 4.44	\$22,500 \$8,400	\$0 \$0	\$22,500 \$8,400								69.44
Parcel Total			69.44	\$30,900	\$0	\$30,900		0.00	\$0		0.00			
018-1313-3344-000 01813133344000 KURTH F KAST, GENEROSE M KAST W10859 COUNTY ROAD P RANDOLPH, WI, 53956	WAUPUN SCHOOL DISTRICT 0 6216 THAT PT PARC DESC IN V575 P116 LYG IN SE1/4 SE1/4 SEC 33	D	15.15	\$5,200	\$0	\$5,200								15.15

YEAR
2023

State No.

ASSESSMENT ROLL FOR FOX LAKE Dodge COUNTY

KEY TO
CODES1.A - RESIDENTIAL
2.B - COMMERCIAL
3.C - MANUFACTURING
4.D - AGRICULTURAL5.E - UNDEVELOPED
5m - AGRICULTURAL FOREST
6.F - PRODUCTIVE FOREST LANDS
7.G - OTHER1. PFC REG. ENTERED BEFORE 1/1/72
2. PFC REG. ENTERED AFTER 12/31/71
3. PFC SPECIAL CLASSIFICATION
4. COUNTY FOREST CROP
5. MFL OPEN ENTERED AFTER 2004
6. MFL CLOSED ENTERED AFTER 2004
7. MFL OPEN ENTERED BEFORE 2005
8. MFL CLOSED ENTERED BEFORE 20051. FEDERAL
2. STATE
3. COUNTY
4. OTHEREXEMPT FROM GEN.
PROPERTY TAXTOTAL
ACRES
THIS
LINE

PARCEL NUMBER	SCHOOL DIST.	VOL/PAGE - REG. DEEDS	TOTAL ACRES OF DESC.	ACREAGE & VALUE OF DESCRIPTION SUBJECT TO GENERAL PROPERTY TAX						6. MFL CLOSED ENTERED AFTER 2004 7. MFL OPEN ENTERED BEFORE 2005 8. MFL CLOSED ENTERED BEFORE 2005		EXEMPT FROM GEN. PROPERTY TAX		ACRES THIS LINE
NAME & ADDRESS	SEC. TN. RANGE DESCRIPTION OF PROPERTY	C O D E	ACRES	LAND VALUE	IMPROVEMENT VALUE	TOTAL VALUE	C O D E	ACRES	VALUE	C O D E	ACRES			
018-1313-3411-000 01813133411000 JAMES MEAGHER, LINDA MEAGHER W10514 COUNTY ROAD P RANDOLPH, WI, 53956	WAUPUN SCHOOL DISTRICT 6216 W10514 COUNTY ROAD P NE1/4 NE1/4 SEC 34 EX 2.04 AC HWY DESC IN V847 P257	D G	33.56 4.40	\$11,600 \$61,600	\$0 \$278,000	\$11,600 \$339,600							37.96	
Parcel Total			37.96	\$73,200	\$278,000	\$351,200		0.00	\$0		0.00			
018-1313-3412-000 01813133412000 JAMES MEAGHER, LINDA MEAGHER W10514 COUNTY ROAD P RANDOLPH, WI, 53956	WAUPUN SCHOOL DISTRICT 6216 0 NW1/4 NE1/4 SEC 34	D	40.00	\$13,800	\$0	\$13,800							40.00	
018-1313-3413-000 01813133413000 JAMES MEAGHER, LINDA MEAGHER W10514 COUNTY ROAD P RANDOLPH, WI, 53956	WAUPUN SCHOOL DISTRICT 6216 0 SW1/4 NE1/4 SEC 34 EX 3.28 AC HWY DESC IN V847 257	E D	1.00 35.72	\$1,000 \$12,500	\$0 \$0	\$1,000 \$12,500							36.72	
Parcel Total			36.72	\$13,500	\$0	\$13,500		0.00	\$0		0.00			
018-1313-3414-000 01813133414000 JAMES MEAGHER, LINDA MEAGHER W10514 COUNTY ROAD P RANDOLPH, WI, 53956	WAUPUN SCHOOL DISTRICT 6216 0 SE1/4 NE1/4 SEC 34 EX 1.14 AC HWY DESC IN V847 P257	D E	37.12 1.74	\$12,800 \$200	\$0 \$0	\$12,800 \$200							38.86	

YEAR
2023

State No.

ASSESSMENT ROLL FOR FOX LAKE Dodge COUNTY

KEY TO
CODES1.A - RESIDENTIAL
2.B - COMMERCIAL
3.C - MANUFACTURING
4.D - AGRICULTURAL5.E - UNDEVELOPED
5m - AGRICULTURAL FOREST
6.F - PRODUCTIVE FOREST LANDS
7.G - OTHER1. PFC REG. ENTERED BEFORE 1/1/72
2. PFC REG. ENTERED AFTER 12/31/71
3. PFC SPECIAL CLASSIFICATION
4. COUNTY FOREST CROP
5. MFL OPEN ENTERED AFTER 2004
6. MFL CLOSED ENTERED AFTER 2004
7. MFL OPEN ENTERED BEFORE 2005
8. MFL CLOSED ENTERED BEFORE 20051. FEDERAL
2. STATE
3. COUNTY
4. OTHEREXEMPT FROM GEN.
PROPERTY TAXTOTAL
ACRES
THIS
LINE

PARCEL NUMBER	SCHOOL DIST.	VOL/PAGE - REG. DEEDS	TOTAL ACRES OF DESC.	ACREAGE & VALUE OF DESCRIPTION SUBJECT TO GENERAL PROPERTY TAX								EXEMPT FROM GEN. PROPERTY TAX		TOTAL ACRES THIS LINE
NAME & ADDRESS	SEC. TN. RANGE DESCRIPTION OF PROPERTY	C O D E	ACRES	LAND VALUE	IMPROVEMENT VALUE	TOTAL VALUE	C O D E	ACRES	VALUE	C O D E	ACRES			
			Parcel Total	38.86	\$13,000	\$0	\$13,000		0.00	\$0			0.00	
1510 018-1313-3421-001 01813133421001 THOMAS J KLAS, KRISTA K KLAS W10746 COUNTY ROAD P RANDOLPH, WI, 53956	WAUPUN SCHOOL DISTRICT 6216	W10746 COUNTY ROAD P LOT 1 CSM 6918 IN V47 P145 BEING PT NE1/4 NW1/4 & PT SE1/4 NW1/4 SEC 34	A	2.98	\$40,200	\$361,700	\$401,900							2.98
1511 018-1313-3422-000 01813133422000 WILLIAM J SCHMIDT REVOCABLE TRUST DATED JANUARY 31 2018 W10746 COUNTY ROAD P RANDOLPH, WI, 53956	WAUPUN SCHOOL DISTRICT 6216	W10776 COUNTY ROAD P E1/2 NE1/4 SEC 33 & NW1/4 SEC 34 EX THAT PT LYG S OF CTH P EX HWY DESC IN V846 P672 EX CSM 6918 IN V47 P145 EX CSM 7007 IN V48 P79	D G	105.94 2.00	\$36,700 \$28,000	\$0 \$339,900	\$36,700 \$367,900							107.94
		Parcel Total		107.94	\$64,700	\$339,900	\$404,600		0.00	\$0			0.00	
1512 018-1313-3423-001 01813133423001 JASON HERMES, GWENDOLYN HERMES 108 WE GO TRL FOX LAKE, WI, 53933	WAUPUN SCHOOL DISTRICT 6216	W10859 COUNTY ROAD P THAT PT PARC DESC IN V575 P116 LYG IN SW1/4 NW1/4 SEC 34 EX THAT PT DESC IN V166 P235 EX HWY DESC IN V847 P759	A D	4.00 2.40	\$36,700 \$800	\$300,700 \$0	\$337,400 \$800							6.40
		Parcel Total		6.40	\$37,500	\$300,700	\$338,200		0.00	\$0			0.00	

YEAR
2023

State No.

ASSESSMENT ROLL FOR FOX LAKE Dodge COUNTY

KEY TO
CODES1.A - RESIDENTIAL
2.B - COMMERCIAL
3.C - MANUFACTURING
4.D - AGRICULTURAL5.E - UNDEVELOPED
5m - AGRICULTURAL FOREST
6.F - PRODUCTIVE FOREST LANDS
7.G - OTHER1. PFC REG. ENTERED BEFORE 1/1/72
2. PFC REG. ENTERED AFTER 12/31/71
3. PFC SPECIAL CLASSIFICATION
4. COUNTY FOREST CROP
5. MFL OPEN ENTERED AFTER 2004
6. MFL CLOSED ENTERED AFTER 2004
7. MFL OPEN ENTERED BEFORE 2005
8. MFL CLOSED ENTERED BEFORE 20051. FEDERAL
2. STATE
3. COUNTY
4. OTHEREXEMPT FROM GEN.
PROPERTY TAXTOTAL
ACRES
THIS
LINE

PARCEL NUMBER	SCHOOL DIST.	VOL/PAGE - REG. DEEDS	TOTAL ACRES OF DESC.	ACREAGE & VALUE OF DESCRIPTION SUBJECT TO GENERAL PROPERTY TAX								EXEMPT FROM GEN. PROPERTY TAX		TOTAL ACRES THIS LINE
NAME & ADDRESS	SEC. TN. RANGE DESCRIPTION OF PROPERTY	C O D E	ACRES	LAND VALUE	IMPROVEMENT VALUE	TOTAL VALUE	C O D E	ACRES	VALUE	C O D E	ACRES			
1513 018-1313-3423-002 01813133423002 ATTN: WP & L REAL ESTATE DEPT WISCONSIN POWER LIGHT & HEAT CO PO BOX 77007 MADISON, WI, 53707	WAUPUN SCHOOL DISTRICT 6216 COUNTY ROAD P THAT PT SW1/4 NW1/4 SEC 34 AS DESC IN V166 P235									X5	0.48			0.48
1514 018-1313-3424-000 01813133424000 WILLIAM J SCHMIDT REVOCABLE TRUST DATED JANUARY 31 2018 W10746 COUNTY ROAD P RANDOLPH, WI, 53956	WAUPUN SCHOOL DISTRICT 6216 COUNTY ROAD P THAT PT S1/2 NW1/4 SEC 34 LYG S OF CTH P EX THAT PT DESC IN V316 P61 (SD V316 P61 INCLUDES PARC DESC IN V166 P235) EX HWY DESC IN V846 P672	E D	0.72 23.95	\$700 \$8,300	\$0 \$0	\$700 \$8,300								24.67
Parcel Total			24.67	\$9,000	\$0	\$9,000		0.00	\$0		0.00			
1515 018-1313-3431-000 01813133431000 THOMAS E MEAGHER, MICHAEL J MEAGHER N9474 MEAGHER RD RANDOLPH, WI, 53956	WAUPUN SCHOOL DISTRICT 6216 COUNTY ROAD C THAT PT OF SW1/4 SEC 34 DESC AS PARC "B" IN DOC# 1035073 EX THAT PT DESC IN DOC# 1099811 (UNDER #1)	D E	47.52 8.10	\$16,400 \$8,100	\$0 \$0	\$16,400 \$8,100								55.62
Parcel Total			55.62	\$24,500	\$0	\$24,500		0.00	\$0		0.00			
1516 018-1313-3432-000 01813133432000 KURTH F KAST, GENEROSE M KAST W10859 COUNTY ROAD P RANDOLPH, WI, 53956	WAUPUN SCHOOL DISTRICT 6216 W10861 COUNTY ROAD P THAT PT PARC DESC IN V575 P116 LYG IN NW1/4 SW1/4 SEC 34	E D G	9.41 25.35 4.75	\$9,400 \$8,800 \$66,500	\$0 \$0 \$176,900	\$9,400 \$8,800 \$243,400								39.51

YEAR
2023

State No.

ASSESSMENT ROLL FOR FOX LAKE Dodge COUNTY

KEY TO
CODES1.A - RESIDENTIAL
2.B - COMMERCIAL
3.C - MANUFACTURING
4.D - AGRICULTURAL5.E - UNDEVELOPED
5m - AGRICULTURAL FOREST
6.F - PRODUCTIVE FOREST LANDS
7.G - OTHER1. PFC REG. ENTERED BEFORE 1/1/72
2. PFC REG. ENTERED AFTER 12/31/71
3. PFC SPECIAL CLASSIFICATION
4. COUNTY FOREST CROP
5. MFL OPEN ENTERED AFTER 2004
6. MFL CLOSED ENTERED AFTER 2004
7. MFL OPEN ENTERED BEFORE 2005
8. MFL CLOSED ENTERED BEFORE 20051. FEDERAL
2. STATE
3. COUNTY
4. OTHEREXEMPT FROM GEN.
PROPERTY TAXTOTAL
ACRES
THIS
LINE

PARCEL NUMBER	SCHOOL DIST.	VOL/PAGE - REG. DEEDS	TOTAL ACRES OF DESC.	ACREAGE & VALUE OF DESCRIPTION SUBJECT TO GENERAL PROPERTY TAX								EXEMPT FROM GEN. PROPERTY TAX		TOTAL ACRES THIS LINE
NAME & ADDRESS	SEC. TN. RANGE DESCRIPTION OF PROPERTY	C O D E	ACRES	LAND VALUE	IMPROVEMENT VALUE	TOTAL VALUE	C O D E	ACRES	VALUE	C O D E	ACRES			
			Parcel Total	39.51	\$84,700	\$176,900	\$261,600		0.00	\$0		0.00		
018-1313-3433-000 01813133433000	WAUPUN SCHOOL DISTRICT 6216	E E D	8.00 2.95 3.75	\$32,000 \$3,000 \$1,300	\$0 \$0 \$0	\$32,000 \$3,000 \$1,300								14.70
1517			THAT PT PARC DESC IN V575 P116 LYG IN SW1/4 SW1/4 SEC 34											
KURTH F KAST, GENEROSE M KAST W10859 COUNTY ROAD P RANDOLPH, WI, 53956			Parcel Total	14.70	\$36,300	\$0	\$36,300		0.00	\$0		0.00		
018-1313-3433-001 01813133433001	WAUPUN SCHOOL DISTRICT 6216	E D G	0.20 1.00 1.50	\$200 \$300 \$21,000	\$0 \$0 \$159,400	\$200 \$300 \$180,400								2.70
1518			N9715 COUNTY ROAD C THAT PT LOT 1 CSM 7465 IN V51 P306 LYG IN SW1/4 SW1/4 SEC 34-13-13											
LOUIS G DEBOER, ASHLEY A DEBOER N9715 COUNTY ROAD C FOX LAKE, WI, 53933			Parcel Total	2.70	\$21,500	\$159,400	\$180,900		0.00	\$0		0.00		
018-1313-3433-002 01813133433002	WAUPUN SCHOOL DISTRICT 6216	D 5M	3.15 0.50	\$1,100 \$1,000	\$0 \$0	\$1,100 \$1,000								3.65
1519			N9667* COUNTY ROAD C THAT PT LOT 2 CSM 7465 IN V51 P306 LYG IN SW1/4 SW1/4 SEC 34-13-13											
LOUIS G DEBOER, ASHLEY A DEBOER N9715 COUNTY ROAD C FOX LAKE, WI, 53933			Parcel Total	3.65	\$2,100	\$0	\$2,100		0.00	\$0		0.00		

YEAR
2023

State No.

ASSESSMENT ROLL FOR FOX LAKE Dodge COUNTY

KEY TO
CODES1.A - RESIDENTIAL
2.B - COMMERCIAL
3.C - MANUFACTURING
4.D - AGRICULTURAL5.E - UNDEVELOPED
5m - AGRICULTURAL FOREST
6.F - PRODUCTIVE FOREST LANDS
7.G - OTHER1. PFC REG. ENTERED BEFORE 1/1/72
2. PFC REG. ENTERED AFTER 12/31/71
3. PFC SPECIAL CLASSIFICATION
4. COUNTY FOREST CROP
5. MFL OPEN ENTERED AFTER 2004
6. MFL CLOSED ENTERED AFTER 2004
7. MFL OPEN ENTERED BEFORE 2005
8. MFL CLOSED ENTERED BEFORE 20051. FEDERAL
2. STATE
3. COUNTY
4. OTHEREXEMPT FROM GEN.
PROPERTY TAXTOTAL
ACRES
THIS
LINE

PARCEL NUMBER	SCHOOL DIST.	VOL/PAGE - REG. DEEDS	TOTAL ACRES OF DESC.	ACREAGE & VALUE OF DESCRIPTION SUBJECT TO GENERAL PROPERTY TAX								EXEMPT FROM GEN. PROPERTY TAX		TOTAL ACRES THIS LINE
NAME & ADDRESS	SEC. TN. RANGE DESCRIPTION OF PROPERTY	C O D E	ACRES	LAND VALUE	IMPROVEMENT VALUE	TOTAL VALUE	C O D E	ACRES	VALUE	C O D E	ACRES			
018-1313-3434-000 01813133434000	WAUPUN SCHOOL DISTRICT 6216	0 COUNTY RD C THAT PT OF NE1/4 SW1/4, PT SW1/4 SW1/4 & PT SE/4 SW1/4 SEC 34 DESC AS PARCEL "C" IN DOC# 1035073 EX CSM 5849 IN V39 P44 EX PARC DESC IN DOC# 1115965	D E	8.75 10.13	\$3,000 \$10,100	\$0 \$0	\$3,000 \$10,100							18.88
THOMAS E MEAGHER, MICHAEL J MEAGHER N9474 MEAGHER RD RANDOLPH, WI, 53956														
Parcel Total				18.88	\$13,100	\$0	\$13,100	0.00	\$0		0.00			
018-1313-3434-002 01813133434002	WAUPUN SCHOOL DISTRICT 6216	N9781 COUNTY ROAD C LOT 1 CSM 5441 IN V35 P305 BEING PT E1/2 SW1/4 SEC 34	G	3.01	\$42,100	\$287,000	\$329,100							3.01
GERALD L HEUER, SUSAN E HEUER N9781 COUNTY ROAD C FOX LAKE, WI, 53933														
018-1313-3434-003 01813133434003	WAUPUN SCHOOL DISTRICT 6216	W10886 WESTFOX RD LOT 1 CSM 5849 IN V39 P44 BEING PT S1/2 SW1/4 SEC 34	A	2.74	\$37,200	\$373,300	\$410,500							2.74
MANDY M GILL W10886 WESTFOX RD FOX LAKE, WI, 53933														
018-1313-3441-000 01813133441000	WAUPUN SCHOOL DISTRICT 6216	N9884 COUNTY ROAD C THAT PT NE1/4 SE1/4 SEC 34 LYG N & W OF CREEK	5M E D G	1.45 3.93 13.98 1.35	\$2,800 \$3,900 \$5,400 \$18,900	\$0 \$0 \$0 \$249,900	\$2,800 \$3,900 \$5,400 \$268,800							20.71
CHARLES H SCHINDEL, KATHY J SCHINDEL N9884 COUNTY ROAD C FOX LAKE, WI, 53933														
Parcel Total				20.71	\$31,000	\$249,900	\$280,900	0.00	\$0		0.00			

YEAR
2023

State No.

ASSESSMENT ROLL FOR FOX LAKE Dodge COUNTY

KEY TO
CODES1.A - RESIDENTIAL
2.B - COMMERCIAL
3.C - MANUFACTURING
4.D - AGRICULTURAL5.E - UNDEVELOPED
5m - AGRICULTURAL FOREST
6.F - PRODUCTIVE FOREST LANDS
7.G - OTHER1. PFC REG. ENTERED BEFORE 1/1/72
2. PFC REG. ENTERED AFTER 12/31/71
3. PFC SPECIAL CLASSIFICATION
4. COUNTY FOREST CROP
5. MFL OPEN ENTERED AFTER 2004
6. MFL CLOSED ENTERED AFTER 2004
7. MFL OPEN ENTERED BEFORE 2005
8. MFL CLOSED ENTERED BEFORE 20051. FEDERAL
2. STATE
3. COUNTY
4. OTHEREXEMPT FROM GEN.
PROPERTY TAXTOTAL
ACRES
THIS
LINE

PARCEL NUMBER	SCHOOL DIST.	VOL/PAGE - REG. DEEDS	TOTAL ACRES OF DESC.	ACREAGE & VALUE OF DESCRIPTION SUBJECT TO GENERAL PROPERTY TAX						6. MFL CLOSED ENTERED AFTER 2004 7. MFL OPEN ENTERED BEFORE 2005 8. MFL CLOSED ENTERED BEFORE 2005		EXEMPT FROM GEN. PROPERTY TAX		ACRES THIS LINE
NAME & ADDRESS		SEC. TN. RANGE DESCRIPTION OF PROPERTY	C O D E	ACRES	LAND VALUE	IMPROVEMENT VALUE	TOTAL VALUE	C O D E	ACRES	VALUE	C O D E	ACRES		
018-1313-3441-001 01813133441001	WAUPUN SCHOOL DISTRICT 6216	0 PT OF NE1/4 SE1/4 SEC 34 COM SE COR TH N 70DEG 40MIN W (BEARING PER PROBATE V43 P522 - AFTER RECORDED AS 90MIN) 1050.7 FT TO CL OF CREEK TH SWLY ALG SD CL TO W LN OF SD 1/4 1/4 TH S TO SW COR TH E TO POB	D 5M	3.96 2.54	\$1,000 \$4,800	\$0 \$0	\$1,000 \$4,800						6.50	
TFF LAND LLC 6302 RAY HOLLOW RD ARENA, WI, 53503														
Parcel Total					6.50	\$5,800	\$0	\$5,800		0.00	\$0	0.00		
018-1313-3442-000 01813133442000	WAUPUN SCHOOL DISTRICT 6216	0 ALL THAT PT OF W1/2 SE1/4 SEC 34 LYG NLY OF CTH C	D E	24.22 1.00	\$8,200 \$100	\$0 \$0	\$8,200 \$100						25.22	
JAMES MEAGHER, LINDA MEAGHER W10514 COUNTY ROAD P RANDOLPH, WI, 53956														
Parcel Total					25.22	\$8,300	\$0	\$8,300		0.00	\$0	0.00		
018-1313-3442-001 01813133442001	WAUPUN SCHOOL DISTRICT 6216	0 THAT PT W1/2 SE1/4 SEC 34 AS DESC IN DOC# 1184759	D E 5M	19.54 1.00 0.75	\$6,800 \$100 \$1,400	\$0 \$0 \$0	\$6,800 \$100 \$1,400						21.29	
CHARLES H SCHINDEL, KATHY J SCHINDEL N9884 COUNTY ROAD C FOX LAKE, WI, 53933														
Parcel Total					21.29	\$8,300	\$0	\$8,300		0.00	\$0	0.00		

YEAR 2023	State No.
--------------	-----------

ASSESSMENT ROLL FOR FOX LAKE Dodge COUNTY

KEY TO
CODES

1.A - RESIDENTIAL
2.B - COMMERCIAL
3.C - MANUFACTURING
4.D - AGRICULTURAL

5.E - UNDEVELOPED
5m - AGRICULTURAL FOREST
6.F - PRODUCTIVE FOREST LANDS
7.G - OTHER

1. PFC REG. ENTERED BEFORE 1/1/72
2. PFC REG. ENTERED AFTER 12/31/71
3. PFC SPECIAL CLASSIFICATION
4. COUNTY FOREST CROP
5. MFL OPEN ENTERED AFTER 2004
6. MFL CLOSED ENTERED AFTER 2004
7. MFL OPEN ENTERED BEFORE 2005
8. MFL CLOSED ENTERED BEFORE 2005

1. FEDERAL
2. STATE
3. COUNTY
4. OTHER

EXEMPT FROM GEN.
PROPERTY TAX

TOTAL
ACRES
THIS
LINE

	PARCEL NUMBER	SCHOOL	VOL/PAGE - REG. DEEDS	TOTAL ACRES	ACREAGE & VALUE OF DESCRIPTION								EXEMPT FROM GEN. PROPERTY TAX		ACRES THIS LINE
		DIST.		OF DESC.	SUBJECT TO GENERAL PROPERTY TAX										
	NAME & ADDRESS		SEC. TN. RANGE DESCRIPTION OF PROPERTY	C O D E	ACRES	LAND VALUE	IMPROVEMENT VALUE	TOTAL VALUE	C O D E	ACRES	VALUE	C O D E	ACRES		
1527	018-1313-3443-000 01813133443000	WAUPUN SCHOOL DISTRICT 6216	N9808 COUNTY ROAD C CSM V2 P180 BEING PT W1/2 SE1/4 SEC 34	A	3.21	\$43,700	\$241,300	\$285,000						3.21	
	KEVIN E JULIUSON, JENNIFER K JULIUSON N9808 COUNTY ROAD C FOX LAKE, WI, 53933														
1528	018-1313-3443-001 01813133443001	WAUPUN SCHOOL DISTRICT 6216	W10670 WESTFOX RD THAT PT SE1/4 SE1/4, SW1/4 SE1/4 & SE1/4 SW1/4 SEC 34 AS DESC IN DOC# 1184758	E A D	7.74 5.00 6.50	\$7,700 \$44,200 \$2,300	\$0 \$127,800 \$0	\$7,700 \$172,000 \$2,300						19.24	
	JOHN C & BARBARA J RECHEK JOINT REVOCABLE TRUST W10670 WESTFOX RD FOX LAKE, WI, 53933														
	Parcel Total					19.24	\$54,200	\$127,800	\$182,000		0.00	\$0		0.00	
1529	018-1313-3443-002 01813133443002	WAUPUN SCHOOL DISTRICT 6216	0 THAT PT SW1/4 SE1/4 SEC 34 AS DESC IN DOC# 1184757	D E	14.23 0.50	\$4,900 \$100	\$0 \$0	\$4,900 \$100						14.73	
	TFF LAND LLC 6302 RAY HOLLOW RD ARENA, WI, 53503														
	Parcel Total					14.73	\$5,000	\$0	\$5,000		0.00	\$0		0.00	
1530	018-1313-3444-000 01813133444000	WAUPUN SCHOOL DISTRICT 6216	0 SE1/4 SE1/4 SEC 34 EX THAT PT LYG SELY OF MILL RD EX HWY DESC IN V441 P469 EX THAT PT PARC DESC IN DOC# 1184758 LYG IN SD 1/4 1/4	D E	38.33 0.50	\$13,300 \$100	\$0 \$0	\$13,300 \$100						38.83	
	TFF LAND LLC 6302 RAY HOLLOW RD ARENA, WI, 53503														

YEAR 2023	State No.
--------------	-----------

ASSESSMENT ROLL FOR FOX LAKE Dodge COUNTY

KEY TO
CODES

1.A - RESIDENTIAL
2.B - COMMERCIAL
3.C - MANUFACTURING
4.D - AGRICULTURAL

5.E - UNDEVELOPED
5m - AGRICULTURAL FOREST
6.F - PRODUCTIVE FOREST LANDS
7.G - OTHER

1. PFC REG. ENTERED BEFORE 1/1/72
2. PFC REG. ENTERED AFTER 12/31/71
3. PFC SPECIAL CLASSIFICATION
4. COUNTY FOREST CROP
5. MFL OPEN ENTERED AFTER 2004
6. MFL CLOSED ENTERED AFTER 2004
7. MFL OPEN ENTERED BEFORE 2005
8. MFL CLOSED ENTERED BEFORE 2005

1. FEDERAL
2. STATE
3. COUNTY
4. OTHER

EXEMPT FROM GEN.
PROPERTY TAX

TOTAL
ACRES
THIS
LINE

PARCEL NUMBER	SCHOOL DIST.	VOL/PAGE - REG. DEEDS	TOTAL ACRES	ACREAGE & VALUE OF DESCRIPTION SUBJECT TO GENERAL PROPERTY TAX					6. MFL CLOSED ENTERED AFTER 2004 7. MFL OPEN ENTERED BEFORE 2005 8. MFL CLOSED ENTERED BEFORE 2005			EXEMPT FROM GEN. PROPERTY TAX		ACRES THIS LINE
		OF DESC.		ACRES	LAND VALUE	IMPROVEMENT VALUE	TOTAL VALUE		ACRES	VALUE		ACRES		
NAME & ADDRESS		SEC. TN. RANGE DESCRIPTION OF PROPERTY		C O D E										
		Parcel Total			38.83	\$13,400	\$0	\$13,400		0.00	\$0		0.00	
018-1313-3522-001 01813133522001	WAUPUN SCHOOL DISTRICT 6216	0 THAT PT LOT 2 CSM 1196 IN V8 P424 BEING PT FIRST ADD, PT BROWER'S SECOND ADD & PT LIEBENSTEIN'S ADD (BEING THAT PT LYG IN TOWN OF FOX LAKE) EX HWY DESC IN V848 P397 EX HWY DESC IN V848 P401 EX HWY DESC IN V848 P405		D	2.46	\$900	\$0	\$900					2.46	
STEVEN R OLSON, PAMELA L OLSON 318 WEED ST FOX LAKE, WI, 53933														
018-1313-3522-002 01813133522002	WAUPUN SCHOOL DISTRICT 6216	N9983 COUNTY ROAD C LOTS 1 & 2 BLK 4 LIEBENSTEIN'S SUBD EX PARC DESC IN V365 P452 EX HWY DESC IN V846 P430		A D	1.32 1.66	\$32,500 \$600	\$214,800 \$0	\$247,300 \$600					2.98	
MICHAEL F FREDERICK N9983 COUNTY ROAD C FOX LAKE, WI, 53933														
		Parcel Total			2.98	\$33,100	\$214,800	\$247,900		0.00	\$0		0.00	
018-1313-3522-003 01813133522003	WAUPUN SCHOOL DISTRICT 6216	N10007 COUNTY ROAD C PARC DESC IN CSM V1 P46 BEING PT W1/2 NW1/4 SEC 35		A	0.46	\$16,900	\$31,400	\$48,300					0.46	
JAMES MEAGHER W10514 COUNTY ROAD P RANDOLPH, WI, 53956														
018-1313-3523-000 01813133523000	WAUPUN SCHOOL DISTRICT 6216	N9982 COUNTY ROAD C BLK 5 LIEBENSTEIN'S SUB EX 2.57 AC NEW HWY DESC IN V847 P874 (ALSO INCL 0.53 AC FORMER HWY ROW PER CTH P RELOCATION ORDER - NO DEED EXECUTED)		E A D	15.04 5.00 23.97	\$15,000 \$14,300 \$8,300	\$0 \$72,400 \$0	\$15,000 \$86,700 \$8,300					44.01	
DANIEL L MEAGHER N9333 COUNTY ROAD C RANDOLPH, WI, 53956														

YEAR
2023

State No.

ASSESSMENT ROLL FOR FOX LAKE Dodge COUNTY

KEY TO
CODES1.A - RESIDENTIAL
2.B - COMMERCIAL
3.C - MANUFACTURING
4.D - AGRICULTURAL5.E - UNDEVELOPED
5m - AGRICULTURAL FOREST
6.F - PRODUCTIVE FOREST LANDS
7.G - OTHER1. PFC REG. ENTERED BEFORE 1/1/72
2. PFC REG. ENTERED AFTER 12/31/71
3. PFC SPECIAL CLASSIFICATION
4. COUNTY FOREST CROP
5. MFL OPEN ENTERED AFTER 2004
6. MFL CLOSED ENTERED AFTER 2004
7. MFL OPEN ENTERED BEFORE 2005
8. MFL CLOSED ENTERED BEFORE 20051. FEDERAL
2. STATE
3. COUNTY
4. OTHEREXEMPT FROM GEN.
PROPERTY TAXTOTAL
ACRES
THIS
LINE

PARCEL NUMBER	SCHOOL DIST.	VOL/PAGE - REG. DEEDS	TOTAL ACRES OF DESC.	ACREAGE & VALUE OF DESCRIPTION SUBJECT TO GENERAL PROPERTY TAX								EXEMPT FROM GEN. PROPERTY TAX		TOTAL ACRES THIS LINE
NAME & ADDRESS	SEC. TN. RANGE DESCRIPTION OF PROPERTY	C O D E	ACRES	LAND VALUE	IMPROVEMENT VALUE	TOTAL VALUE	C O D E	ACRES	VALUE	C O D E	ACRES			
			Parcel Total	44.01	\$37,600	\$72,400	\$110,000		0.00	\$0		0.00		
1535 018-1313-3532-000 01813133532000	WAUPUN SCHOOL DISTRICT 6216 0	D E	4.00 2.20	\$1,400 \$8,800	\$0 \$0	\$1,400 \$8,800							6.20	
CHARLES H SCHINDEL, KATHY J SCHINDEL N9884 COUNTY ROAD C FOX LAKE, WI, 53933	THAT PT NW1/4 SW1/4 SEC 35 LYG W & N OF CREEK													
			Parcel Total	6.20	\$10,200	\$0	\$10,200		0.00	\$0		0.00		
1536 018-1313-3533-000 01813133533000	WAUPUN SCHOOL DISTRICT 6216 0	D	6.75	\$2,300	\$0	\$2,300							6.75	
TFF LAND LLC 6302 RAY HOLLOW RD ARENA, WI, 53503	THAT PT SW1/4 SW1/4 SEC 35 LYG NWLY OF HWY EX 0.97 AC HWY DESC IN V441 P469													
1537 018-1313-3533-001 01813133533001	WAUPUN SCHOOL DISTRICT 6216 0	F E	0.94 2.69	\$3,500 \$2,700	\$0 \$0	\$3,500 \$2,700							3.63	
DANIEL E STEELE, NANCY K STEELE W10673 HICKORY LN FOX LAKE, WI, 53933	PT SW1/4 SW1/4 SEC 35 COM SE COR SD 1/4 1/4 TH N 363 FT TO POB TH N 115.5 FT TH W TO CL MILL ST TH SWLY ALG SD CL TO A POINT 363 FT DIRECTLY N OF S LN SD 1/4 1/4 TH E TO POB EX HWY DESC IN V441 P471 ALSO THAT PT PARC DESC IN V813 P904 NOT LYG IN ABOVE DESC PARC													
			Parcel Total	3.63	\$6,200	\$0	\$6,200		0.00	\$0		0.00		

YEAR
2023

State No.

ASSESSMENT ROLL FOR FOX LAKE Dodge COUNTY

KEY TO
CODES1.A - RESIDENTIAL
2.B - COMMERCIAL
3.C - MANUFACTURING
4.D - AGRICULTURAL5.E - UNDEVELOPED
5m - AGRICULTURAL FOREST
6.F - PRODUCTIVE FOREST LANDS
7.G - OTHER1. PFC REG. ENTERED BEFORE 1/1/72
2. PFC REG. ENTERED AFTER 12/31/71
3. PFC SPECIAL CLASSIFICATION
4. COUNTY FOREST CROP
5. MFL OPEN ENTERED AFTER 2004
6. MFL CLOSED ENTERED AFTER 2004
7. MFL OPEN ENTERED BEFORE 2005
8. MFL CLOSED ENTERED BEFORE 20051. FEDERAL
2. STATE
3. COUNTY
4. OTHEREXEMPT FROM GEN.
PROPERTY TAXTOTAL
ACRES
THIS
LINE

PARCEL NUMBER		SCHOOL DIST.	VOL/PAGE - REG. DEEDS	TOTAL ACRES OF DESC.	ACREAGE & VALUE OF DESCRIPTION SUBJECT TO GENERAL PROPERTY TAX							6. MFL CLOSED ENTERED AFTER 2004 7. MFL OPEN ENTERED BEFORE 2005 8. MFL CLOSED ENTERED BEFORE 2005		EXEMPT FROM GEN. PROPERTY TAX		ACRES THIS LINE
NAME & ADDRESS				SEC. TN. RANGE DESCRIPTION OF PROPERTY	C O D E	ACRES	LAND VALUE	IMPROVEMENT VALUE	TOTAL VALUE	C O D E	ACRES	VALUE	C O D E	ACRES		
018-1313-3533-002 01813133533002		WAUPUN SCHOOL DISTRICT 6216		N9792 MILL RD PT SW1/4 SW1/4 SEC 35 AS DESC IN CSM V3 P69 EX 1.06 ACRE HWY DESC IN V494 P63 EX ANY PT OF PARC DESC IN V813 P904 THAT MAY LIE IN SD CSM	D A	3.31 1.83	\$1,100 \$31,900	\$0 \$129,800	\$1,100 \$161,700						5.14	
EDWARD W IGL, ELLEN J IGL N9792 MILL RD FOX LAKE, WI, 53933																

1538

1539

1540

YEAR 2023	State No.
--------------	-----------

ASSESSMENT ROLL FOR FOX LAKE Dodge COUNTY

KEY TO
CODES

1.A - RESIDENTIAL
2.B - COMMERCIAL
3.C - MANUFACTURING
4.D - AGRICULTURAL

5.E - UNDEVELOPED
5m - AGRICULTURAL FOREST
6.F - PRODUCTIVE FOREST LANDS
7.G - OTHER

1. PFC REG. ENTERED BEFORE 1/1/72
2. PFC REG. ENTERED AFTER 12/31/71
3. PFC SPECIAL CLASSIFICATION
4. COUNTY FOREST CROP
5. MFL OPEN ENTERED AFTER 2004
6. MFL CLOSED ENTERED AFTER 2004
7. MFL OPEN ENTERED BEFORE 2005
8. MFL CLOSED ENTERED BEFORE 2005

1. FEDERAL
2. STATE
3. COUNTY
4. OTHER

EXEMPT FROM GEN.
PROPERTY TAX

TOTAL
ACRES
THIS
LINE

	PARCEL NUMBER	SCHOOL	VOL/PAGE - REG. DEEDS	TOTAL ACRES	ACREAGE & VALUE OF DESCRIPTION								EXEMPT FROM GEN. PROPERTY TAX		ACRES THIS LINE	
		DIST.		OF DESC.	SUBJECT TO GENERAL PROPERTY TAX											
	NAME & ADDRESS				ACRES	LAND VALUE	IMPROVEMENT VALUE	TOTAL VALUE		C O D E	ACRES	VALUE	C O D E	ACRES		
1541	018-1313-3541-000 01813133541000	WAUPUN SCHOOL DISTRICT 6216		E D A	2.00 10.00 3.00	\$2,000 \$3,500 \$27,300	\$0 \$0 \$269,400	\$2,000 \$3,500 \$296,700							15.00	
	DUVAINE J GUENTERBERG, WILMA K GUENTERBERG N9897 SPRING RD FOX LAKE, WI, 53933		N9897 SPRING RD THAT PT NE1/4 SE1/4 SEC 35 LYG W OF RR ROW EX PARC DESC IN V260 P92													
				Parcel Total		15.00	\$32,800	\$269,400	\$302,200			0.00	\$0		0.00	
1542	018-1313-3541-001 01813133541001	WAUPUN SCHOOL DISTRICT 6216		D E	25.00 9.00	\$8,700 \$9,000	\$0 \$0	\$8,700 \$9,000							34.00	
	DAVID E GIBBS N10092 COUNTY ROAD A FOX LAKE, WI, 53933		DOC# 1268603 IN ERROR THAT PT E1/2 SE1/4 SEC 35 LYG E OF RR ROW EX HWY DESC IN V389 P481													
				Parcel Total		34.00	\$17,700	\$0	\$17,700			0.00	\$0		0.00	
1543	018-1313-3541-002 01813133541002	WAUPUN SCHOOL DISTRICT 6216											X2	2.02	2.02	
	4802 SHEBOYGAN AVE STATE OF WISCONSIN DOT PO BOX 7914 MADISON, WI, 53707		PT E1/2 SE1/4 SEC 35 BEING A STRIP OF LAND 33 FT WIDE RUNNING NLY THRU SD 1/41/4'S SD LAND BEING OLD RR													
1544	018-1313-3542-000 01813133542000	WAUPUN SCHOOL DISTRICT 6216		E D	13.00 3.00	\$13,000 \$1,000	\$0 \$0	\$13,000 \$1,000							16.00	
	DUVAINE J GUENTERBERG, WILMA K GUENTERBERG N9897 SPRING RD FOX LAKE, WI, 53933		THAT PT OF NW1/4 SE1/4 SEC 35 LYG E OF CREEK EX PARC DESC IN V260 P92													

YEAR
2023

State No.

ASSESSMENT ROLL FOR FOX LAKE Dodge COUNTY

KEY TO
CODES1.A - RESIDENTIAL
2.B - COMMERCIAL
3.C - MANUFACTURING
4.D - AGRICULTURAL5.E - UNDEVELOPED
5m - AGRICULTURAL FOREST
6.F - PRODUCTIVE FOREST LANDS
7.G - OTHER1. PFC REG. ENTERED BEFORE 1/1/72
2. PFC REG. ENTERED AFTER 12/31/71
3. PFC SPECIAL CLASSIFICATION
4. COUNTY FOREST CROP
5. MFL OPEN ENTERED AFTER 2004
6. MFL CLOSED ENTERED AFTER 2004
7. MFL OPEN ENTERED BEFORE 2005
8. MFL CLOSED ENTERED BEFORE 20051. FEDERAL
2. STATE
3. COUNTY
4. OTHEREXEMPT FROM GEN.
PROPERTY TAXTOTAL
ACRES
THIS
LINE

PARCEL NUMBER	SCHOOL DIST.	VOL/PAGE - REG. DEEDS	TOTAL ACRES OF DESC.	ACREAGE & VALUE OF DESCRIPTION SUBJECT TO GENERAL PROPERTY TAX						6. MFL CLOSED ENTERED AFTER 2004 7. MFL OPEN ENTERED BEFORE 2005 8. MFL CLOSED ENTERED BEFORE 2005		EXEMPT FROM GEN. PROPERTY TAX		ACRES THIS LINE
NAME & ADDRESS	SEC. TN. RANGE DESCRIPTION OF PROPERTY	C O D E	ACRES	LAND VALUE	IMPROVEMENT VALUE	TOTAL VALUE	C O D E	ACRES	VALUE	C O D E	ACRES			
	Parcel Total		16.00	\$14,000	\$0	\$14,000		0.00	\$0		0.00			
018-1313-3542-001 01813133542001 WAUPUN SCHOOL DISTRICT 62160 PT LOTS 1 & 2 CSM 3298 IN V19 P240 AS DESC IN V831 P277 DUVAINE J GUENTERBERG, WILMA K GUENTERBERG N9897 SPRING RD FOX LAKE, WI, 53933		E D	14.00 1.85	\$14,000 \$500	\$0 \$0	\$14,000 \$500						15.85		
	Parcel Total		15.85	\$14,500	\$0	\$14,500		0.00	\$0		0.00			
018-1313-3543-000 01813133543000 WAUPUN SCHOOL DISTRICT 62160 SW1/4 SE1/4 SEC 35 EX THAT PT LOT 1 BLK 1 NORTHERN SHORES SUBD AS DESC IN V831 P572 LYG IN SD 1/4 1/4 JEFFRY A IPSEN, ANN M IPSEN N9653 SPRING RD FOX LAKE, WI, 53933		E D	32.92 7.00	\$32,900 \$2,400	\$0 \$0	\$32,900 \$2,400						39.92		
	Parcel Total		39.92	\$35,300	\$0	\$35,300		0.00	\$0		0.00			
018-1313-3544-000 01813133544000 WAUPUN SCHOOL DISTRICT 62160 THAT PT OF SE1/4 SE1/4 SEC 35 LYG W OF RR ROW DUVAINE J GUENTERBERG, WILMA K GUENTERBERG N9897 SPRING RD FOX LAKE, WI, 53933		D E	2.00 16.00	\$700 \$16,000	\$0 \$0	\$700 \$16,000						18.00		
	Parcel Total		18.00	\$16,700	\$0	\$16,700		0.00	\$0		0.00			

1545

1546

1547

YEAR 2023	State No.
--------------	-----------

ASSESSMENT ROLL FOR FOX LAKE Dodge COUNTY

KEY TO
CODES

1.A - RESIDENTIAL
2.B - COMMERCIAL
3.C - MANUFACTURING
4.D - AGRICULTURAL

5.E - UNDEVELOPED
5m - AGRICULTURAL FOREST
6.F - PRODUCTIVE FOREST LANDS
7.G - OTHER

1. PFC REG. ENTERED BEFORE 1/1/72
2. PFC REG. ENTERED AFTER 12/31/71
3. PFC SPECIAL CLASSIFICATION
4. COUNTY FOREST CROP
5. MFL OPEN ENTERED AFTER 2004
6. MFL CLOSED ENTERED AFTER 2004
7. MFL OPEN ENTERED BEFORE 2005
8. MFL CLOSED ENTERED BEFORE 2005

1. FEDERAL
2. STATE
3. COUNTY
4. OTHER

EXEMPT FROM GEN.
PROPERTY TAX

TOTAL
ACRES
THIS
LINE

1548

PARCEL NUMBER		SCHOOL DIST.	VOL/PAGE - REG. DEEDS	TOTAL ACRES OF DESC.	ACREAGE & VALUE OF DESCRIPTION SUBJECT TO GENERAL PROPERTY TAX						6. MFL CLOSED ENTERED AFTER 2004 7. MFL OPEN ENTERED BEFORE 2005 8. MFL CLOSED ENTERED BEFORE 2005		EXEMPT FROM GEN. PROPERTY TAX		ACRES THIS LINE
NAME & ADDRESS		SEC. TN. RANGE DESCRIPTION OF PROPERTY		C O D E	ACRES	LAND VALUE	IMPROVEMENT VALUE	TOTAL VALUE	C O D E	ACRES	VALUE	C O D E	ACRES		
018-1313-3611-000 01813133611000 WAUPUN SCHOOL DISTRICT 6216 MERSCH JOINT REVOCABLE TRUST, JOHN T & JEAN E MERSCH JOINT REVOCABLE TRUST N10007 COUNTY ROAD A FOX LAKE, WI, 53933		0 COUNTY HIGHWAY A NE1/4 NE1/4 SEC 36 EX HWY DESC IN V1073 P538		D	40.32	\$14,000	\$0	\$14,000						40.32	
018-1313-3612-000 01813133612000 WAUPUN SCHOOL DISTRICT 6216 MERSCH JOINT REVOCABLE TRUST, JOHN T & JEAN E MERSCH JOINT REVOCABLE TRUST N10007 COUNTY ROAD A FOX LAKE, WI, 53933		0 COUNTY HIGHWAY A E1/2 OF NW1/4 NE1/4 SEC 36		D	20.00	\$6,900	\$0	\$6,900						20.00	
018-1313-3612-001 01813133612001 WAUPUN SCHOOL DISTRICT 6216 MERSCH JOINT REVOCABLE TRUST, JOHN T & JEAN E MERSCH JOINT REVOCABLE TRUST N10007 COUNTY ROAD A FOX LAKE, WI, 53933		0 COUNTY HIGHWAY A W1/2 OF NW1/4 NE1/4 SEC 36		D E	19.50 0.50	\$6,800 \$100	\$0 \$0	\$6,800 \$100						20.00	
Parcel Total						20.00	\$6,900	\$0	\$6,900		0.00	\$0		0.00	

1550

YEAR
2023

State No.

ASSESSMENT ROLL FOR FOX LAKE Dodge COUNTY

KEY TO
CODES1.A - RESIDENTIAL
2.B - COMMERCIAL
3.C - MANUFACTURING
4.D - AGRICULTURAL5.E - UNDEVELOPED
5m - AGRICULTURAL FOREST
6.F - PRODUCTIVE FOREST LANDS
7.G - OTHER1. PFC REG. ENTERED BEFORE 1/1/72
2. PFC REG. ENTERED AFTER 12/31/71
3. PFC SPECIAL CLASSIFICATION
4. COUNTY FOREST CROP
5. MFL OPEN ENTERED AFTER 2004
6. MFL CLOSED ENTERED AFTER 2004
7. MFL OPEN ENTERED BEFORE 2005
8. MFL CLOSED ENTERED BEFORE 20051. FEDERAL
2. STATE
3. COUNTY
4. OTHEREXEMPT FROM GEN.
PROPERTY TAXTOTAL
ACRES
THIS
LINE

PARCEL NUMBER	SCHOOL DIST.	VOL/PAGE - REG. DEEDS	TOTAL ACRES OF DESC.	ACREAGE & VALUE OF DESCRIPTION SUBJECT TO GENERAL PROPERTY TAX								EXEMPT FROM GEN. PROPERTY TAX		TOTAL ACRES THIS LINE
NAME & ADDRESS	SEC. TN. RANGE DESCRIPTION OF PROPERTY	C O D E	ACRES	LAND VALUE	IMPROVEMENT VALUE	TOTAL VALUE	C O D E	ACRES	VALUE	C O D E	ACRES			
018-1313-3613-000 01813133613000	WAUPUN SCHOOL DISTRICT 6216 0	D E	39.00 1.00	\$13,500 \$100	\$0 \$0	\$13,500 \$100								40.00
JAMES L BEHLING, DIANE L BEHLING W9756 POINT RD FOX LAKE, WI, 53933	SW1/4 NE1/4 SEC 36													
Parcel Total			40.00	\$13,600	\$0	\$13,600		0.00	\$0		0.00			
018-1313-3614-000 01813133614000	WAUPUN SCHOOL DISTRICT 6216	D G E	36.60 2.40 1.00	\$12,700 \$33,600 \$100	\$0 \$149,300 \$0	\$12,700 \$182,900 \$100								40.00
JAMES L BEHLING, DIANE L BEHLING W9756 POINT RD FOX LAKE, WI, 53933	W9756 POINT RD SE1/4 NE1/4 SEC 36													
Parcel Total			40.00	\$46,400	\$149,300	\$195,700		0.00	\$0		0.00			
018-1313-3621-000 01813133621000	WAUPUN SCHOOL DISTRICT 6216	D E	35.32 0.50	\$12,200 \$100	\$0 \$0	\$12,200 \$100								35.82
HIGHLAND FARMS LLC N4222 BLACKBIRD POINT DR MARKESAN, WI, 53946	CORDELIA RD NE1/4 NW1/4 SEC 36 EX CSM 4907 IN V31 P262													
Parcel Total			35.82	\$12,300	\$0	\$12,300		0.00	\$0		0.00			

YEAR
2023

State No.

ASSESSMENT ROLL FOR FOX LAKE Dodge COUNTY

KEY TO
CODES1.A - RESIDENTIAL
2.B - COMMERCIAL
3.C - MANUFACTURING
4.D - AGRICULTURAL5.E - UNDEVELOPED
5m - AGRICULTURAL FOREST
6.F - PRODUCTIVE FOREST LANDS
7.G - OTHER1. PFC REG. ENTERED BEFORE 1/1/72
2. PFC REG. ENTERED AFTER 12/31/71
3. PFC SPECIAL CLASSIFICATION
4. COUNTY FOREST CROP
5. MFL OPEN ENTERED AFTER 2004
6. MFL CLOSED ENTERED AFTER 2004
7. MFL OPEN ENTERED BEFORE 2005
8. MFL CLOSED ENTERED BEFORE 20051. FEDERAL
2. STATE
3. COUNTY
4. OTHEREXEMPT FROM GEN.
PROPERTY TAXTOTAL
ACRES
THIS
LINE

PARCEL NUMBER	SCHOOL DIST.	VOL/PAGE - REG. DEEDS	TOTAL ACRES OF DESC.	ACREAGE & VALUE OF DESCRIPTION SUBJECT TO GENERAL PROPERTY TAX								EXEMPT FROM GEN. PROPERTY TAX		TOTAL ACRES THIS LINE
NAME & ADDRESS	SEC. TN. RANGE DESCRIPTION OF PROPERTY	C O D E	ACRES	LAND VALUE	IMPROVEMENT VALUE	TOTAL VALUE	C O D E	ACRES	VALUE	C O D E	ACRES			
018-1313-3621-001 01813133621001	WAUPUN SCHOOL DISTRICT 6216	D E G	1.75 0.25 3.00	\$600 \$100 \$42,000	\$0 \$0 \$167,800	\$600 \$100 \$209,800								5.00
MICHAEL J WHITE, FAYE L WHITE W9963 CORDELIA RD FOX LAKE, WI, 53933	W9963 CORDELIA RD LOT 1 CSM 4907 IN V31 P262 BEING PT NE1/4 NW1/4 SEC 36													
Parcel Total			5.00	\$42,700	\$167,800	\$210,500		0.00	\$0		0.00			
018-1313-3624-000 01813133624000	WAUPUN SCHOOL DISTRICT 6216	D E	39.00 1.00	\$13,500 \$100	\$0 \$0	\$13,500 \$100								40.00
HIGHLAND FARMS LLC N4222 BLACKBIRD POINT DR MARKESAN, WI, 53946	SE1/4 NW1/4 SEC 36													
Parcel Total			40.00	\$13,600	\$0	\$13,600		0.00	\$0		0.00			
018-1313-3631-000 01813133631000	WAUPUN SCHOOL DISTRICT 6216	D E	35.16 0.70	\$12,200 \$100	\$0 \$0	\$12,200 \$100								35.86
CARLTON O SCHLEY W10780 COUNTY ROAD F FOX LAKE, WI, 53933	NE1/4 SW1/4 SEC 36 EX CSM V2 P171 EX 0.06 AC HWY DESC IN V676 P68													
Parcel Total			35.86	\$12,300	\$0	\$12,300		0.00	\$0		0.00			

1554

1555

1556

YEAR
2023

State No.

ASSESSMENT ROLL FOR FOX LAKE Dodge COUNTY

KEY TO
CODES1.A - RESIDENTIAL
2.B - COMMERCIAL
3.C - MANUFACTURING
4.D - AGRICULTURAL5.E - UNDEVELOPED
5m - AGRICULTURAL FOREST
6.F - PRODUCTIVE FOREST LANDS
7.G - OTHER1. PFC REG. ENTERED BEFORE 1/1/72
2. PFC REG. ENTERED AFTER 12/31/71
3. PFC SPECIAL CLASSIFICATION
4. COUNTY FOREST CROP
5. MFL OPEN ENTERED AFTER 2004
6. MFL CLOSED ENTERED AFTER 2004
7. MFL OPEN ENTERED BEFORE 2005
8. MFL CLOSED ENTERED BEFORE 20051. FEDERAL
2. STATE
3. COUNTY
4. OTHEREXEMPT FROM GEN.
PROPERTY TAXTOTAL
ACRES
THIS
LINE

PARCEL NUMBER	SCHOOL DIST.	VOL/PAGE - REG. DEEDS	TOTAL ACRES OF DESC.	ACREAGE & VALUE OF DESCRIPTION SUBJECT TO GENERAL PROPERTY TAX								EXEMPT FROM GEN. PROPERTY TAX		TOTAL ACRES THIS LINE
NAME & ADDRESS	SEC. TN. RANGE DESCRIPTION OF PROPERTY	C O D E	ACRES	LAND VALUE	IMPROVEMENT VALUE	TOTAL VALUE	C O D E	ACRES	VALUE	C O D E	ACRES			
1557 018-1313-3631-001 01813133631001 ATTN: KIM VOIGT Peter and Crystal Hazard W9971 Point Road Fox Lake, Wisconsin, 53933	WAUPUN SCHOOL DISTRICT 6216 W9971 POINT RD CSM V2 P171 BEING PT NE1/4 SW1/4 SEC 36	A D	2.08 2.00	\$32,500 \$700	\$251,500 \$0	\$284,000 \$700								4.08
	Parcel Total		4.08	\$33,200	\$251,500	\$284,700		0.00	\$0		0.00			
1558 018-1313-3632-000 01813133632000 GERALD M JONAS, CHERYL A JONAS N9791 STATE ROAD 33 FOX LAKE, WI, 53933	WAUPUN SCHOOL DISTRICT 6216 N9770 SPRING RD THAT PT V653 P165 LYG IN SW1/4 SEC 36 EX 2.12 AC HWY DESC IN V675 P335	D E 5M	29.00 5.00 2.45	\$10,000 \$5,000 \$4,700	\$0 \$0 \$0	\$10,000 \$5,000 \$4,700								36.45
	Parcel Total		36.45	\$19,700	\$0	\$19,700		0.00	\$0		0.00			
1559 018-1313-3632-001 01813133632001 CARLTON O SCHLEY W10780 COUNTY ROAD F FOX LAKE, WI, 53933	WAUPUN SCHOOL DISTRICT 6216 THAT PT NW1/4 SW1/4 SEC 36 LYG NELY STH 33 EX 2.80 AC HWY DESC IN V676 P68	D E	10.70 0.50	\$3,700 \$100	\$0 \$0	\$3,700 \$100								11.20
	Parcel Total		11.20	\$3,800	\$0	\$3,800		0.00	\$0		0.00			

YEAR
2023

State No.

ASSESSMENT ROLL FOR FOX LAKE Dodge COUNTYKEY TO
CODES1.A - RESIDENTIAL
2.B - COMMERCIAL
3.C - MANUFACTURING
4.D - AGRICULTURAL5.E - UNDEVELOPED
5m - AGRICULTURAL FOREST
6.F - PRODUCTIVE FOREST LANDS
7.G - OTHER1. PFC REG. ENTERED BEFORE 1/1/72
2. PFC REG. ENTERED AFTER 12/31/71
3. PFC SPECIAL CLASSIFICATION
4. COUNTY FOREST CROP
5. MFL OPEN ENTERED AFTER 2004
6. MFL CLOSED ENTERED AFTER 2004
7. MFL OPEN ENTERED BEFORE 2005
8. MFL CLOSED ENTERED BEFORE 20051. FEDERAL
2. STATE
3. COUNTY
4. OTHEREXEMPT FROM GEN.
PROPERTY TAX**TOTAL
ACRES
THIS
LINE**

PARCEL NUMBER	SCHOOL DIST.	VOL/PAGE - REG. DEEDS	TOTAL ACRES OF DESC.	ACREAGE & VALUE OF DESCRIPTION SUBJECT TO GENERAL PROPERTY TAX						6. MFL CLOSED ENTERED AFTER 2004 7. MFL OPEN ENTERED BEFORE 2005 8. MFL CLOSED ENTERED BEFORE 2005		EXEMPT FROM GEN. PROPERTY TAX		ACRES THIS LINE
NAME & ADDRESS	SEC. TN. RANGE DESCRIPTION OF PROPERTY	C O D E	ACRES	LAND VALUE	IMPROVEMENT VALUE	TOTAL VALUE	C O D E	ACRES	VALUE	C O D E	ACRES			
018-1313-3633-000 01813133633000 GERALD M JONAS, CHERYL A JONAS N9791 STATE ROAD 33 FOX LAKE, WI, 53933	WAUPUN SCHOOL DISTRICT 6216 N9791 STATE ROAD 33 LOT 1 CSM 688 BEING PT S1/2 SW1/4 SEC 36 IN V7 P89 EX 0.54 AC HWY DESC IN V674 P295	A	4.46	\$52,300	\$198,600	\$250,900						4.46		
018-1313-3633-001 01813133633001 VERIZON PROPERTY TAX DEPT VERIZON WIRELESS PERS COMM LP, APPLETON-OSHKOSH-NEENAH MSA PO BOX 635 BASKING RIDGE, NJ, 07920	WAUPUN SCHOOL DISTRICT 6216 N9746 SPRING RD LOT 1 CSM 2828 IN V16 P346 BEING PT SW1/4 SW1/4 SEC 36									X4	2.26	2.26		
018-1313-3633-002 01813133633002 TOWER SITES INC 17640 W NATIONAL AVE NEW BERLIN, WI, 53146	WAUPUN SCHOOL DISTRICT 6216 N000 SPRING RD LOT 2 CSM 2898 IN V17 P67 BEING PT SW1/4 SW1/4 SEC 36	B	1.77	\$2,400	\$0	\$2,400						1.77		
018-1313-3633-003 01813133633003 ATTN: REAL ESTATE DEPT WISCONSIN POWER & LIGHT CO PO BOX 77007 MADISON, WI, 53707	WAUPUN SCHOOL DISTRICT 6216 N9702 SPRING RD LOT 1 CSM 1207 IN V8 P442 BEING PT SW1/4 SW1/4 SEC 36									X4	0.92	0.92		

YEAR 2023	State No.
--------------	-----------

ASSESSMENT ROLL FOR FOX LAKE Dodge COUNTY

KEY TO
CODES

1.A - RESIDENTIAL
2.B - COMMERCIAL
3.C - MANUFACTURING
4.D - AGRICULTURAL

5.E - UNDEVELOPED
5m - AGRICULTURAL FOREST
6.F - PRODUCTIVE FOREST LANDS
7.G - OTHER

1. PFC REG. ENTERED BEFORE 1/1/72
2. PFC REG. ENTERED AFTER 12/31/71
3. PFC SPECIAL CLASSIFICATION
4. COUNTY FOREST CROP
5. MFL OPEN ENTERED AFTER 2004
6. MFL CLOSED ENTERED AFTER 2004
7. MFL OPEN ENTERED BEFORE 2005
8. MFL CLOSED ENTERED BEFORE 2005

1. FEDERAL
2. STATE
3. COUNTY
4. OTHER

EXEMPT FROM GEN.
PROPERTY TAX

TOTAL
ACRES
THIS
LINE

PARCEL NUMBER	SCHOOL DIST.	VOL/PAGE - REG. DEEDS	TOTAL ACRES OF DESC.	ACREAGE & VALUE OF DESCRIPTION SUBJECT TO GENERAL PROPERTY TAX				6. MFL CLOSED ENTERED AFTER 2004 7. MFL OPEN ENTERED BEFORE 2005 8. MFL CLOSED ENTERED BEFORE 2005			EXEMPT FROM GEN. PROPERTY TAX		ACRES THIS LINE
NAME & ADDRESS	SEC. TN. RANGE DESCRIPTION OF PROPERTY	C O D E	ACRES	LAND VALUE	IMPROVEMENT VALUE	TOTAL VALUE	C O D E	ACRES	VALUE	C O D E	ACRES		
018-1313-3634-000 01813133634000 KEN P ZIMMERMAN, DONNA M ZIMMERMAN N9481 SPRING RD FOX LAKE, WI, 53933	WAUPUN SCHOOL DISTRICT 6216 0 LOT 1 CSM 2898 IN V17 P67 BEING PT SW1/4 SW1/4 & PT SE1/4 SW1/4 SEC 36	D	34.58	\$12,000	\$0	\$12,000						34.58	
018-1313-3634-001 01813133634001 CARLTON O SCHLEY W10780 COUNTY ROAD F FOX LAKE, WI, 53933	WAUPUN SCHOOL DISTRICT 6216 0 THAT PT SE1/4 SW1/4 SEC 36 LYG NELY STH 33 EX 2.09 AC HWY DESC IN V676 P68	D	15.91	\$5,500	\$0	\$5,500						15.91	
018-1313-3641-000 01813133641000 JAMES L BEHLING, DIANE L BEHLING W9756 POINT RD FOX LAKE, WI, 53933	WAUPUN SCHOOL DISTRICT 6216 0 NE1/4 SE1/4 SEC 36	D G E	38.50 0.50 1.00	\$13,300 \$4,500 \$100	\$0 \$5,800 \$0	\$13,300 \$10,300 \$100						40.00	
Parcel Total			40.00	\$17,900	\$5,800	\$23,700		0.00	\$0		0.00		
018-1313-3642-000 01813133642000 CARLTON O SCHLEY W10780 COUNTY ROAD F FOX LAKE, WI, 53933	WAUPUN SCHOOL DISTRICT 6216 0 NW1/4 SE1/4 SEC 36	D E	39.00 1.00	\$13,500 \$100	\$0 \$0	\$13,500 \$100						40.00	
Parcel Total			40.00	\$13,600	\$0	\$13,600		0.00	\$0		0.00		

YEAR
2023

State No.

ASSESSMENT ROLL FOR FOX LAKE Dodge COUNTY

KEY TO
CODES1.A - RESIDENTIAL
2.B - COMMERCIAL
3.C - MANUFACTURING
4.D - AGRICULTURAL5.E - UNDEVELOPED
5m - AGRICULTURAL FOREST
6.F - PRODUCTIVE FOREST LANDS
7.G - OTHER1. PFC REG. ENTERED BEFORE 1/1/72
2. PFC REG. ENTERED AFTER 12/31/71
3. PFC SPECIAL CLASSIFICATION
4. COUNTY FOREST CROP
5. MFL OPEN ENTERED AFTER 2004
6. MFL CLOSED ENTERED AFTER 2004
7. MFL OPEN ENTERED BEFORE 2005
8. MFL CLOSED ENTERED BEFORE 20051. FEDERAL
2. STATE
3. COUNTY
4. OTHEREXEMPT FROM GEN.
PROPERTY TAXTOTAL
ACRES
THIS
LINE

PARCEL NUMBER	SCHOOL DIST.	VOL/PAGE - REG. DEEDS	TOTAL ACRES OF DESC.	ACREAGE & VALUE OF DESCRIPTION SUBJECT TO GENERAL PROPERTY TAX					6. MFL CLOSED ENTERED AFTER 2004 7. MFL OPEN ENTERED BEFORE 2005 8. MFL CLOSED ENTERED BEFORE 2005			EXEMPT FROM GEN. PROPERTY TAX		ACRES THIS LINE
NAME & ADDRESS		SEC. TN. RANGE DESCRIPTION OF PROPERTY	C O D E	ACRES	LAND VALUE	IMPROVEMENT VALUE	TOTAL VALUE	C O D E	ACRES	VALUE	C O D E	ACRES		
018-1313-3643-000 01813133643000 JOHN L CASEY JR N9710 STATE ROAD 33 FOX LAKE, WI, 53933	WAUPUN SCHOOL DISTRICT 6216	STATE ROAD 33 SW1/4 SE1/4 SEC 36 EX PARC DESC IN V485 P926 EX HWY DESC IN V653 P356 EX PARC DESC IN DOC# 1134191 EX CSM 6857 IN V46 P312	D E E	33.59 0.70 0.70	\$11,600 \$2,800 \$100	\$0 \$0 \$0	\$11,600 \$2,800 \$100						34.99	
Parcel Total					34.99	\$14,500	\$0	\$14,500		0.00	\$0		0.00	
018-1313-3643-001 01813133643001 JOHN T SKINNER N9880 IRELAND RD FOX LAKE, WI, 53933	WAUPUN SCHOOL DISTRICT 6216	N9880 IRELAND RD DOC #1079956 IN ERROR (2006) DOC #738613 IN ERROR (1990) THAT PT OF SW1/4 SE1/4 SEC 36 AS DESC IN V485 P926 ALSO THAT PT SD 1/4 1/4 AS DESC IN DOC# 1134191	A	0.59	\$27,800	\$38,100	\$65,900						0.59	
018-1313-3643-002 01813133643002 JOHN L CASEY JR N9710 STATE ROAD 33 FOX LAKE, WI, 53933	WAUPUN SCHOOL DISTRICT 6216	N9710 STATE ROAD 33 LOT 1 CSM 6857 IN V46 P312 BEING PT SW1/4 SE1/4 SEC 36	A	4.71	\$26,100	\$345,900	\$372,000						4.71	
018-1313-3644-000 01813133644000 JAMES L BEHLING, DIANE L BEHLING W9756 POINT RD FOX LAKE, WI, 53933	WAUPUN SCHOOL DISTRICT 6216	SE1/4 SE1/4 SEC 36	D E	39.00 1.00	\$13,500 \$100	\$0 \$0	\$13,500 \$100						40.00	

YEAR 2023	State No.
--------------	-----------

ASSESSMENT ROLL FOR FOX LAKE Dodge COUNTY

KEY TO
CODES

1.A - RESIDENTIAL
2.B - COMMERCIAL
3.C - MANUFACTURING
4.D - AGRICULTURAL

5.E - UNDEVELOPED
5m - AGRICULTURAL FOREST
6.F - PRODUCTIVE FOREST LANDS
7.G - OTHER

1. PFC REG. ENTERED BEFORE 1/1/72
2. PFC REG. ENTERED AFTER 12/31/71
3. PFC SPECIAL CLASSIFICATION
4. COUNTY FOREST CROP
5. MFL OPEN ENTERED AFTER 2004
6. MFL CLOSED ENTERED AFTER 2004
7. MFL OPEN ENTERED BEFORE 2005
8. MFL CLOSED ENTERED BEFORE 2005

1. FEDERAL
2. STATE
3. COUNTY
4. OTHER

EXEMPT FROM GEN.
PROPERTY TAX

TOTAL
ACRES
THIS
LINE

PARCEL NUMBER	SCHOOL DIST.	VOL/PAGE - REG. DEEDS	TOTAL ACRES OF DESC.	ACREAGE & VALUE OF DESCRIPTION SUBJECT TO GENERAL PROPERTY TAX								EXEMPT FROM GEN. PROPERTY TAX		TOTAL ACRES THIS LINE
NAME & ADDRESS	SEC. TN. RANGE DESCRIPTION OF PROPERTY	C O D E	ACRES	LAND VALUE	IMPROVEMENT VALUE	TOTAL VALUE	C O D E	ACRES	VALUE	C O D E	ACRES			
	Parcel Total		40.00	\$13,600	\$0	\$13,600		0.00	\$0		0.00			
NO. OF PARCELS 1571	TOTALS		18,680.60	\$111,371,100	\$194,380,500	\$305,751,600		53.00	\$132,500		2,021.38			20,754.98

Municipality Totals by Class

Class	Total Land Records	Total Imp Records	Total Land	Total Improvement	Total Value
5M	59	0	\$499,600	\$0	\$499,600
A	950	837	\$96,634,000	\$169,447,200	\$266,081,200
B	26	20	\$1,930,800	\$6,125,900	\$8,056,700
D	487	0	\$4,144,900	\$0	\$4,144,900
E	491	0	\$4,388,800	\$0	\$4,388,800
F	37	0	\$1,099,200	\$0	\$1,099,200
G	90	86	\$2,673,800	\$18,807,400	\$21,481,200
W6	1	0	\$25,000		\$25,000
W8	6	0	\$107,500	\$0	\$107,500
X2	45	0	\$0	\$0	\$0
X3	5	0	\$0	\$0	\$0
X4	34	0	\$0	\$0	\$0
X5	3	0	\$0	\$0	\$0

Municipality Totals - By County and Class

County	Class	Sub Class	Total Land Records	Total Imp Records	Acreage	Total Land	Total Improvement	Total Value
Dodge	5M	5M2-Agricultural Forest	59	0	262.809	\$499,600	\$0	\$499,600
	A	Residential	950	837	993.004	\$96,634,000	\$169,447,200	\$266,081,200
	B	Commercial	26	20	336.453	\$1,930,800	\$6,125,900	\$8,056,700
	D	D11-1ST Grade Tillable	460	0	11,732.277	\$4,058,700	\$0	\$4,058,700
		D12-2ND Grade Tillable	15	0	262.923	\$76,900	\$0	\$76,900
		D13-3RD Grade Tillable	5	0	21.847	\$4,700	\$0	\$4,700
		D14-Pasture	7	0	51.719	\$4,600	\$0	\$4,600
	E	E11-Undeveloped Fallow	83	0	279.193	\$1,110,700	\$0	\$1,110,700

County	Class	Sub Class	Total Land Records	Total Imp Records	Acreage	Total Land	Total Improvement	Total Value
Dodge	E	E12-Undeveloped Roads	110	0	110.891	\$12,900	\$0	\$12,900
		E13-Undeveloped Low	265	0	3,483.304	\$3,265,100	\$0	\$3,265,100
		E14-Undeveloped Pond	33	0	657.359	\$100	\$0	\$100
	F	F12-Forest Medium	37	0	296.861	\$1,099,200	\$0	\$1,099,200
	G	Other	90	86	191.964	\$2,673,800	\$18,807,400	\$21,481,200
	W6	W62-MFL Close Medium	1	0	10.000	\$25,000		\$25,000
	W8	W82-MFL Closed-Medium	6	0	43.000	\$107,500	\$0	\$107,500
	X2	X2-Exempt-State	45	0	1,783.686	\$0	\$0	\$0
	X3	X3-Exempt-County	5	0	103.809	\$0	\$0	\$0
	X4	X4-Exempt-Local	34	0	132.429	\$0	\$0	\$0
	X5	X5-Exempt-Other	3	0	1.456	\$0	\$0	\$0
	Totals:		2234	943	20,754.984	\$111,503,600	\$194,380,500	\$305,884,100
Totals:			2234	943	20,754.984	\$111,503,600	\$194,380,500	\$305,884,100

Municipality Totals - By County, TIF, Class

County	TIF District	Class	Total Land Records	Total Imp Records	Acreage	Total Land	Total Improvement	Total Value
Dodge	not in a tif district-Fox Lake	5M	59	0	262.809	\$499,600	\$0	\$499,600
		A	950	837	993.004	\$96,634,000	\$169,447,200	\$266,081,200
		B	26	20	336.453	\$1,930,800	\$6,125,900	\$8,056,700
		D	487	0	12,068.766	\$4,144,900	\$0	\$4,144,900
		E	491	0	4,530.747	\$4,388,800	\$0	\$4,388,800
		F	37	0	296.861	\$1,099,200	\$0	\$1,099,200
		G	90	86	191.964	\$2,673,800	\$18,807,400	\$21,481,200
		W6	1	0	10.000	\$25,000		\$25,000
		W8	6	0	43.000	\$107,500	\$0	\$107,500
		X2	45	0	1,783.686	\$0	\$0	\$0

Dodge	not in a tif district-Fox Lake	X3	5	0	103.809	\$0	\$0	\$0
		X4	34	0	132.429	\$0	\$0	\$0
		X5	3	0	1.456	\$0	\$0	\$0
		Totals:	2234	943	20,754.984	\$111,503,600	\$194,380,500	\$305,884,100
	Totals:		2234	943	20,754.984	\$111,503,600	\$194,380,500	\$305,884,100
Totals:			2234	943	20,754.984	\$111,503,600	\$194,380,500	\$305,884,100

Municipality Totals - By County, School District, Class

County	School District	Class	Total Land Records	Total Imp Records	Acreage	Total Land	Total Improvement	Total Value
Dodge	BEAVER DAM SCHOOL DISTRICT	A	5	4	14.931	\$221,000	\$1,495,700	\$1,716,700
		D	1	0	8.500	\$2,900	\$0	\$2,900
		E	3	0	16.987	\$37,800	\$0	\$37,800
		F	2	0	23.000	\$85,100	\$0	\$85,100
		G	1	1	0.140	\$2,000	\$24,600	\$26,600
		W8	1	0	0.000	\$0	\$0	\$0
		Totals:	13	5	63.558	\$348,800	\$1,520,300	\$1,869,100
	MARKESAN SCHOOL DISTRICT	5M	6	0	20.440	\$38,800	\$0	\$38,800
		A	6	6	9.885	\$336,500	\$882,800	\$1,219,300
		D	12	0	380.423	\$131,600	\$0	\$131,600
		E	8	0	11.020	\$18,300	\$0	\$18,300
		G	3	3	6.246	\$87,400	\$565,700	\$653,100
		Totals:	35	9	428.014	\$612,600	\$1,448,500	\$2,061,100
	Randolph SCHOOL DISTRICT	5M	26	0	139.607	\$265,500	\$0	\$265,500
		A	90	83	244.421	\$4,168,900	\$20,459,400	\$24,628,300
		B	6	4	35.086	\$187,100	\$2,482,800	\$2,669,900
		D	167	0	3,879.243	\$1,323,500	\$0	\$1,323,500
		E	186	0	2,001.837	\$2,298,700	\$0	\$2,298,700
		F	14	0	91.008	\$336,700	\$0	\$336,700
		G	35	32	75.999	\$1,064,000	\$7,319,000	\$8,383,000
		W6	1	0	10.000	\$25,000		\$25,000

Dodge	Randolph SCHOOL DISTRICT	W8	3	0	26.000	\$65,000	\$0	\$65,000
		X2	10	0	301.849	\$0	\$0	\$0
		X4	7	0	13.934	\$0	\$0	\$0
		Totals:	545	119	6,818.984	\$9,734,400	\$30,261,200	\$39,995,600
	WAUPUN SCHOOL DISTRICT	5M	27	0	102.762	\$195,300	\$0	\$195,300
		A	849	744	723.767	\$91,907,600	\$146,609,300	\$238,516,900
		B	20	16	301.367	\$1,743,700	\$3,643,100	\$5,386,800
		D	307	0	7,800.600	\$2,686,900	\$0	\$2,686,900
		E	294	0	2,500.903	\$2,034,000	\$0	\$2,034,000
		F	21	0	182.853	\$677,400	\$0	\$677,400
		G	51	50	109.579	\$1,520,400	\$10,898,100	\$12,418,500
		W8	2	0	17.000	\$42,500	\$0	\$42,500
		X2	35	0	1,481.837	\$0	\$0	\$0
		X3	5	0	103.809	\$0	\$0	\$0
		X4	27	0	118.495	\$0	\$0	\$0
		X5	3	0	1.456	\$0	\$0	\$0
		Totals:	1641	810	13,444.428	\$100,807,800	\$161,150,500	\$261,958,300
	Totals:		2234	943	20,754.984	\$111,503,600	\$194,380,500	\$305,884,100
Totals:			2234	943	20,754.984	\$111,503,600	\$194,380,500	\$305,884,100