

YEAR 2023	State No.
--------------	-----------

ASSESSMENT ROLL FOR MENOMINEE Menominee COUNTY

KEY TO
CODES

1.A - RESIDENTIAL
2.B - COMMERCIAL
3.C - MANUFACTURING
4.D - AGRICULTURAL

5.E - UNDEVELOPED
5m - AGRICULTURAL FOREST
6.F - PRODUCTIVE FOREST LANDS
7.G - OTHER

1. PFC REG. ENTERED BEFORE 1/1/72
2. PFC REG. ENTERED AFTER 12/31/71
3. PFC SPECIAL CLASSIFICATION
4. COUNTY FOREST CROP
5. MFL OPEN ENTERED AFTER 2004
6. MFL CLOSED ENTERED AFTER 2004
7. MFL OPEN ENTERED BEFORE 2005
8. MFL CLOSED ENTERED BEFORE 2005

1. FEDERAL
2. STATE
3. COUNTY
4. OTHER

EXEMPT FROM GEN.
PROPERTY TAXTOTAL
ACRES
THIS
LINE

PARCEL NUMBER	SCHOOL DIST.	VOL/PAGE - REG. DEEDS	TOTAL ACRES OF DESC.	ACREAGE & VALUE OF DESCRIPTION SUBJECT TO GENERAL PROPERTY TAX								EXEMPT FROM GEN. PROPERTY TAX		TOTAL ACRES THIS LINE
NAME & ADDRESS	SEC. TN. RANGE DESCRIPTION OF PROPERTY	C O D E	ACRES	LAND VALUE	IMPROVEMENT VALUE	TOTAL VALUE	C O D E	ACRES	VALUE	C O D E	ACRES			
1 01010001010 01010001010 MENOMINEE INDIAN SCHOOL DISTRICT 3434 0 LEGEND LAKE PROPERTY OWNERS ASSOC. PO BOX 759 KESHENA, WI, 54135	516.75 ACERS FOREST LAND LEGEND LAKE	F	351.75	\$879,400	\$0	\$879,400	W6	165.000	412500.0 000					516.75
	Parcel Total		351.75	\$879,400	\$0	\$879,400		#Error	#Error		0.00			
2 01010001020 01010001020 MENOMINEE INDIAN SCHOOL DISTRICT 3434 LEGEND LAKE PROPERTY OWNERS ASSOC. PO BOX 759 KESHENA, WI, 54135	L.L.P.O.A RESIDENTIAL OUTLOT AREAS L.L.P.O.A. RESIDENTIAL OUTLOT AREAS	F E	76.50 380.75	\$95,600 \$16,200	\$0 \$0	\$95,600 \$16,200	W6	150.000	375000.0 000					607.25
	Parcel Total		457.25	\$111,800	\$0	\$111,800		#Error	#Error		0.00			
3 01020002010 01020002010 MENOMINEE INDIAN SCHOOL DISTRICT 3434 U.S.A. IN TRUST NOT AVAILABLE NOT AVAILABLE, NA, 00000	N987 GREY EAGLE TRAIL BEAVER BAY LOT 10 LEGEND LAKE									X1	0.00			0.00

YEAR
2023

State No.

ASSESSMENT ROLL FOR MENOMINEE Menominee COUNTYKEY TO
CODES1.A - RESIDENTIAL
2.B - COMMERCIAL
3.C - MANUFACTURING
4.D - AGRICULTURAL5.E - UNDEVELOPED
5m - AGRICULTURAL FOREST
6.F - PRODUCTIVE FOREST LANDS
7.G - OTHER1. PFC REG. ENTERED BEFORE 1/1/72
2. PFC REG. ENTERED AFTER 12/31/71
3. PFC SPECIAL CLASSIFICATION
4. COUNTY FOREST CROP
5. MFL OPEN ENTERED AFTER 2004
6. MFL CLOSED ENTERED AFTER 2004
7. MFL OPEN ENTERED BEFORE 2005
8. MFL CLOSED ENTERED BEFORE 20051. FEDERAL
2. STATE
3. COUNTY
4. OTHEREXEMPT FROM GEN.
PROPERTY TAX**TOTAL
ACRES
THIS
LINE**

PARCEL NUMBER	SCHOOL DIST.	VOL/PAGE - REG. DEEDS	TOTAL ACRES OF DESC.	ACREAGE & VALUE OF DESCRIPTION SUBJECT TO GENERAL PROPERTY TAX						6. MFL CLOSED ENTERED AFTER 2004 7. MFL OPEN ENTERED BEFORE 2005 8. MFL CLOSED ENTERED BEFORE 2005		EXEMPT FROM GEN. PROPERTY TAX		ACRES THIS LINE
NAME & ADDRESS	SEC. TN. RANGE DESCRIPTION OF PROPERTY	C O D E	ACRES	LAND VALUE	IMPROVEMENT VALUE	TOTAL VALUE	C O D E	ACRES	VALUE	C O D E	ACRES			
01020002020 01020002020 VICTOR & MARILYN PONCE 1052 N 43RD ST MANITOWOC, WI, 54220	MENOMINEE INDIAN SCHOOL DISTRICT 3434 N981 GREY EAGLE TRAIL BEAVER BAY LOT 11 LEGEND LAKE	A	0.62	\$5,700	\$0	\$5,700						0.62		
01020002030 01020002030 JASON MARTINEZ N6913 CORNELIUS CIRCLE ONEIDA, WI, 54155	MENOMINEE INDIAN SCHOOL DISTRICT 3434 N971 GREY EAGLE TRAIL BEAVER BAY LOT 12 LEGEND LAKE	A	0.43	\$4,900	\$0	\$4,900						0.43		
01020002040 01020002040 JACOB J & JODI S FAUST N3243 ROCK RD CASCADE, WI, 53011	MENOMINEE INDIAN SCHOOL DISTRICT 3434 N961 GREY EAGLE TRAIL BEAVER BAY LOT 13	A	0.46	\$5,000	\$0	\$5,000						0.46		

YEAR
2023

State No.

ASSESSMENT ROLL FOR MENOMINEE Menominee COUNTYKEY TO
CODES1.A - RESIDENTIAL
2.B - COMMERCIAL
3.C - MANUFACTURING
4.D - AGRICULTURAL5.E - UNDEVELOPED
5m - AGRICULTURAL FOREST
6.F - PRODUCTIVE FOREST LANDS
7.G - OTHER1. PFC REG. ENTERED BEFORE 1/1/72
2. PFC REG. ENTERED AFTER 12/31/71
3. PFC SPECIAL CLASSIFICATION
4. COUNTY FOREST CROP
5. MFL OPEN ENTERED AFTER 2004
6. MFL CLOSED ENTERED AFTER 2004
7. MFL OPEN ENTERED BEFORE 2005
8. MFL CLOSED ENTERED BEFORE 20051. FEDERAL
2. STATE
3. COUNTY
4. OTHEREXEMPT FROM GEN.
PROPERTY TAX**TOTAL
ACRES
THIS
LINE**

PARCEL NUMBER	SCHOOL DIST.	VOL/PAGE - REG. DEEDS	TOTAL ACRES OF DESC.	ACREAGE & VALUE OF DESCRIPTION SUBJECT TO GENERAL PROPERTY TAX								EXEMPT FROM GEN. PROPERTY TAX		TOTAL ACRES THIS LINE
NAME & ADDRESS	SEC. TN. RANGE DESCRIPTION OF PROPERTY	C O D E	ACRES	LAND VALUE	IMPROVEMENT VALUE	TOTAL VALUE	C O D E	ACRES	VALUE	C O D E	ACRES			
7 01020002050 01020002050 U.S.A. IN TRUST NOT AVAILABLE NOT AVAILABLE, NA, 00000	MENOMINEE INDIAN SCHOOL DISTRICT 3434 N951 GREY EAGLE TR BEAVER BAY LOT 14									X1	0.00			0.00
8 01020002060 01020002060 JACOB J & JODI S FAUST N3243 ROCK RD CASCADE, WI, 53011	MENOMINEE INDIAN SCHOOL DISTRICT 3434 N964 GREY EAGLE TRAIL BEAVER BAY LOT 15 LEGEND LAKE	A	0.47	\$5,000	\$0	\$5,000								0.47
9 01020002070 01020002070 U.S.A. IN TRUST NOT AVAILABLE NOT AVAILABLE, NA, 00000	MENOMINEE INDIAN SCHOOL DISTRICT 3434 W2697 BEAVER BAY ROAD BEAVER BAY LOT 16 LEGEND LAKE									X1	0.00			0.00

YEAR
2023

State No.

ASSESSMENT ROLL FOR MENOMINEE Menominee COUNTYKEY TO
CODES1.A - RESIDENTIAL
2.B - COMMERCIAL
3.C - MANUFACTURING
4.D - AGRICULTURAL5.E - UNDEVELOPED
5m - AGRICULTURAL FOREST
6.F - PRODUCTIVE FOREST LANDS
7.G - OTHER1. PFC REG. ENTERED BEFORE 1/1/72
2. PFC REG. ENTERED AFTER 12/31/71
3. PFC SPECIAL CLASSIFICATION
4. COUNTY FOREST CROP
5. MFL OPEN ENTERED AFTER 2004
6. MFL CLOSED ENTERED AFTER 2004
7. MFL OPEN ENTERED BEFORE 2005
8. MFL CLOSED ENTERED BEFORE 20051. FEDERAL
2. STATE
3. COUNTY
4. OTHEREXEMPT FROM GEN.
PROPERTY TAX**TOTAL
ACRES
THIS
LINE**

PARCEL NUMBER	SCHOOL DIST.	VOL/PAGE - REG. DEEDS	TOTAL ACRES OF DESC.	ACREAGE & VALUE OF DESCRIPTION SUBJECT TO GENERAL PROPERTY TAX					6. MFL CLOSED ENTERED AFTER 2004 7. MFL OPEN ENTERED BEFORE 2005 8. MFL CLOSED ENTERED BEFORE 2005			EXEMPT FROM GEN. PROPERTY TAX		ACRES THIS LINE
NAME & ADDRESS	SEC. TN. RANGE DESCRIPTION OF PROPERTY	C O D E	ACRES	LAND VALUE	IMPROVEMENT VALUE	TOTAL VALUE	C O D E	ACRES	VALUE	C O D E	ACRES			
01020002080 01020002080 RILEY M KNAPP 1420 STANEK LANE DE PERE, WI, 54115	MENOMINEE INDIAN SCHOOL DISTRICT 3434 W2707 BEAVER BAY ROAD BEAVER BAY LOT 17	A	0.56	\$10,900	\$117,100	\$128,000						0.56		
01020002090 01020002090 DYER, CHRISTOPHER & HEATHER 707 WEALDBRIDGE ROAD COTTAGE GROVE, WI, 53527	MENOMINEE INDIAN SCHOOL DISTRICT 3434 W2717 BEAVER BAY ROAD BEAVER BAY LOT 18 LEGEND LAKE	A	0.55	\$10,800	\$0	\$10,800						0.55		
01020002100 01020002100 DYER, CHRISTOPHER M. & HEATHER L. 707 WEALDBRIDGE ROAD COTTAGE GROVE, WI, 53527	MENOMINEE INDIAN SCHOOL DISTRICT 3434 W2725 BEAVER BAY ROAD BEAVER BAY LOT 19 LEGEND LAKE	A	0.84	\$13,300	\$164,000	\$177,300						0.84		

YEAR
2023

State No.

ASSESSMENT ROLL FOR MENOMINEE Menominee COUNTYKEY TO
CODES1.A - RESIDENTIAL
2.B - COMMERCIAL
3.C - MANUFACTURING
4.D - AGRICULTURAL5.E - UNDEVELOPED
5m - AGRICULTURAL FOREST
6.F - PRODUCTIVE FOREST LANDS
7.G - OTHER1. PFC REG. ENTERED BEFORE 1/1/72
2. PFC REG. ENTERED AFTER 12/31/71
3. PFC SPECIAL CLASSIFICATION
4. COUNTY FOREST CROP
5. MFL OPEN ENTERED AFTER 2004
6. MFL CLOSED ENTERED AFTER 2004
7. MFL OPEN ENTERED BEFORE 2005
8. MFL CLOSED ENTERED BEFORE 20051. FEDERAL
2. STATE
3. COUNTY
4. OTHEREXEMPT FROM GEN.
PROPERTY TAX**TOTAL
ACRES
THIS
LINE**

PARCEL NUMBER	SCHOOL DIST.	VOL/PAGE - REG. DEEDS	TOTAL ACRES OF DESC.	ACREAGE & VALUE OF DESCRIPTION SUBJECT TO GENERAL PROPERTY TAX				6. MFL CLOSED ENTERED AFTER 2004 7. MFL OPEN ENTERED BEFORE 2005 8. MFL CLOSED ENTERED BEFORE 2005			EXEMPT FROM GEN. PROPERTY TAX		ACRES THIS LINE	
								C O D E	ACRES	VALUE	C O D E	ACRES		
NAME & ADDRESS		SEC. TN. RANGE DESCRIPTION OF PROPERTY		C O D E	ACRES	LAND VALUE	IMPROVEMENT VALUE	TOTAL VALUE	C O D E	ACRES	VALUE	C O D E	ACRES	
01020003010 01020003010 MENOMINEE INDIAN SCHOOL DISTRICT 3434 RADATZ, CLARK G. & GERALYN PO BOX 8 SHAWANO, WI, 54166		W2737 BEAVER BAY ROAD BEAVER BAY LOT 20		A	0.86	\$83,800	\$97,600	\$181,400						0.86
01020003020 01020003020 MENOMINEE INDIAN SCHOOL DISTRICT 3434 KINCADE, MATTHEW BRIAN & HEATHER MARIE 3662 AMBERWOOD CT DE PERE, WI, 54115		W2747 BEAVER BAY ROAD BEAVER BAY LOT 21 LEGEND LAKE		A	0.81	\$91,800	\$101,300	\$193,100						0.81
01020003030 01020003030 MENOMINEE INDIAN SCHOOL DISTRICT 3434 DORCHESTER, DANIEL J & KATHERINE K N3175 FOX PINES LANE APPLETON, WI, 54913		W2755 BEAVER BAY ROAD BEAVER BAY LOT 22 LEGEND LAKE		A	0.67	\$77,000	\$144,500	\$221,500						0.67

YEAR
2023

State No.

ASSESSMENT ROLL FOR MENOMINEE Menominee COUNTYKEY TO
CODES1.A - RESIDENTIAL
2.B - COMMERCIAL
3.C - MANUFACTURING
4.D - AGRICULTURAL5.E - UNDEVELOPED
5m - AGRICULTURAL FOREST
6.F - PRODUCTIVE FOREST LANDS
7.G - OTHER1. PFC REG. ENTERED BEFORE 1/1/72
2. PFC REG. ENTERED AFTER 12/31/71
3. PFC SPECIAL CLASSIFICATION
4. COUNTY FOREST CROP
5. MFL OPEN ENTERED AFTER 2004
6. MFL CLOSED ENTERED AFTER 2004
7. MFL OPEN ENTERED BEFORE 2005
8. MFL CLOSED ENTERED BEFORE 20051. FEDERAL
2. STATE
3. COUNTY
4. OTHEREXEMPT FROM GEN.
PROPERTY TAX**TOTAL
ACRES
THIS
LINE**

PARCEL NUMBER	SCHOOL DIST.	VOL/PAGE - REG. DEEDS	TOTAL ACRES OF DESC.	ACREAGE & VALUE OF DESCRIPTION SUBJECT TO GENERAL PROPERTY TAX					6. MFL CLOSED ENTERED AFTER 2004 7. MFL OPEN ENTERED BEFORE 2005 8. MFL CLOSED ENTERED BEFORE 2005			EXEMPT FROM GEN. PROPERTY TAX		ACRES THIS LINE
NAME & ADDRESS	SEC. TN. RANGE DESCRIPTION OF PROPERTY	C O D E	ACRES	LAND VALUE	IMPROVEMENT VALUE	TOTAL VALUE	C O D E	ACRES	VALUE	C O D E	ACRES			
01020003040 01020003040 COLLIN GRUTHOFF N1220 WILBER ROAD BONDUEL, WI, 54107	MENOMINEE INDIAN SCHOOL DISTRICT 3434 W2761 BEAVER BAY ROAD BEAVER BAY LOT 23 LEGEND LAKE	A	0.00	\$56,400	\$0	\$56,400						0.00		
01020003050 01020003050 TODD R & LISA M LAVEY PO BOX 1421 KESHENA, WI, 54135	MENOMINEE INDIAN SCHOOL DISTRICT 3434 W2765 BEAVER BAY ROAD BEAVER BAY LOT 24 LEGEND LAKE	A	0.63	\$90,000	\$66,700	\$156,700						0.63		
01020003060 01020003060 ROSE CHILDS 3137 ELDERBERRY ROAD RACINE, WI, 53402	MENOMINEE INDIAN SCHOOL DISTRICT 3434 W2767 BEAVER BAY ROAD BEAVER BAY LOT 25 LEGEND LAKE	A	0.59	\$81,300	\$83,900	\$165,200						0.59		

YEAR
2023

State No.

ASSESSMENT ROLL FOR MENOMINEE Menominee COUNTYKEY TO
CODES1.A - RESIDENTIAL
2.B - COMMERCIAL
3.C - MANUFACTURING
4.D - AGRICULTURAL5.E - UNDEVELOPED
5m - AGRICULTURAL FOREST
6.F - PRODUCTIVE FOREST LANDS
7.G - OTHER1. PFC REG. ENTERED BEFORE 1/1/72
2. PFC REG. ENTERED AFTER 12/31/71
3. PFC SPECIAL CLASSIFICATION
4. COUNTY FOREST CROP
5. MFL OPEN ENTERED AFTER 2004
6. MFL CLOSED ENTERED AFTER 2004
7. MFL OPEN ENTERED BEFORE 2005
8. MFL CLOSED ENTERED BEFORE 20051. FEDERAL
2. STATE
3. COUNTY
4. OTHEREXEMPT FROM GEN.
PROPERTY TAX**TOTAL
ACRES
THIS
LINE**

PARCEL NUMBER	SCHOOL DIST.	VOL/PAGE - REG. DEEDS	TOTAL ACRES OF DESC.	ACREAGE & VALUE OF DESCRIPTION SUBJECT TO GENERAL PROPERTY TAX								EXEMPT FROM GEN. PROPERTY TAX		TOTAL ACRES THIS LINE
NAME & ADDRESS	SEC. TN. RANGE DESCRIPTION OF PROPERTY	C O D E	ACRES	LAND VALUE	IMPROVEMENT VALUE	TOTAL VALUE	C O D E	ACRES	VALUE	C O D E	ACRES			
19 01020003070 01020003070 JOSHUA GREIL W2769 BEAVER BAY ROAD KESHENA, WI, 54135	MENOMINEE INDIAN SCHOOL DISTRICT 3434 W2769 BEAVER BAY ROAD BEAVER BAY LOT 26	A	0.49	\$128,700	\$56,800	\$185,500								0.49
20 01020003080 01020003080 U.S.A. IN TRUST NOT AVAILABLE NOT AVAILABLE, NA, 00000	MENOMINEE INDIAN SCHOOL DISTRICT 3434 W2771 BEAVER BAY RD BEAVER BAY LOT 27 LEGEND LAKE									X1	0.00			0.00
21 01020003090 01020003090 RANDALL PTACEK 17960 REDVERE DR BROOKFIELD, WI, 53045	MENOMINEE INDIAN SCHOOL DISTRICT 3434 W2777 BEAVER BAY ROAD BEAVER BAY LOT 28 LEGEND LAKE	A	0.59	\$145,000	\$237,600	\$382,600								0.59

YEAR
2023

State No.

ASSESSMENT ROLL FOR MENOMINEE Menominee COUNTYKEY TO
CODES1.A - RESIDENTIAL
2.B - COMMERCIAL
3.C - MANUFACTURING
4.D - AGRICULTURAL5.E - UNDEVELOPED
5m - AGRICULTURAL FOREST
6.F - PRODUCTIVE FOREST LANDS
7.G - OTHER1. PFC REG. ENTERED BEFORE 1/1/72
2. PFC REG. ENTERED AFTER 12/31/71
3. PFC SPECIAL CLASSIFICATION
4. COUNTY FOREST CROP
5. MFL OPEN ENTERED AFTER 2004
6. MFL CLOSED ENTERED AFTER 2004
7. MFL OPEN ENTERED BEFORE 2005
8. MFL CLOSED ENTERED BEFORE 20051. FEDERAL
2. STATE
3. COUNTY
4. OTHEREXEMPT FROM GEN.
PROPERTY TAX**TOTAL
ACRES
THIS
LINE**

PARCEL NUMBER	SCHOOL DIST.	VOL/PAGE - REG. DEEDS	TOTAL ACRES OF DESC.	ACREAGE & VALUE OF DESCRIPTION SUBJECT TO GENERAL PROPERTY TAX								EXEMPT FROM GEN. PROPERTY TAX		TOTAL ACRES THIS LINE
NAME & ADDRESS	SEC. TN. RANGE DESCRIPTION OF PROPERTY	C O D E	ACRES	LAND VALUE	IMPROVEMENT VALUE	TOTAL VALUE	C O D E	ACRES	VALUE	C O D E	ACRES			
22 01020003100 01020003100 THE NIEDERER FAMILY TRUST DATED NOVEMBER 20, 2014 2847 E. BRECKENRIDGE DRIVE BYRON, IL, 61010	MENOMINEE INDIAN SCHOOL DISTRICT 3434 W2783 BEAVER BAY ROAD BEAVER BAY LOT 29 LEGEND LAKE	A	0.59	\$133,300	\$211,200	\$344,500								0.59
23 01020004010 01020004010 THE NIEDERER FAMILY TRUST, DATED NOVEMBER 20, 2014 2847 E. BRECKENRIDGE DRIVE BYRON, IL, 61010	MENOMINEE INDIAN SCHOOL DISTRICT 3434 W2791 BEAVER BAY ROAD BEAVER BAY LOT 30 LEGEND LAKE	A	0.57	\$133,300	\$0	\$133,300								0.57
24 01020004020 01020004020 U.S.A. IN TRUST NOT AVAILABLE NOT AVAILABLE, NA, 00000	MENOMINEE INDIAN SCHOOL DISTRICT 3434 N1040-N1072 OLD SOUTH BRANCH RD BEAVER BAY LOTS 31 - 36									X1	0.00			0.00

YEAR
2023

State No.

ASSESSMENT ROLL FOR MENOMINEE Menominee COUNTYKEY TO
CODES1.A - RESIDENTIAL
2.B - COMMERCIAL
3.C - MANUFACTURING
4.D - AGRICULTURAL5.E - UNDEVELOPED
5m - AGRICULTURAL FOREST
6.F - PRODUCTIVE FOREST LANDS
7.G - OTHER1. PFC REG. ENTERED BEFORE 1/1/72
2. PFC REG. ENTERED AFTER 12/31/71
3. PFC SPECIAL CLASSIFICATION
4. COUNTY FOREST CROP
5. MFL OPEN ENTERED AFTER 2004
6. MFL CLOSED ENTERED AFTER 2004
7. MFL OPEN ENTERED BEFORE 2005
8. MFL CLOSED ENTERED BEFORE 20051. FEDERAL
2. STATE
3. COUNTY
4. OTHEREXEMPT FROM GEN.
PROPERTY TAX**TOTAL
ACRES
THIS
LINE**

PARCEL NUMBER	SCHOOL DIST.	VOL/PAGE - REG. DEEDS	TOTAL ACRES OF DESC.	ACREAGE & VALUE OF DESCRIPTION SUBJECT TO GENERAL PROPERTY TAX								EXEMPT FROM GEN. PROPERTY TAX		TOTAL ACRES THIS LINE
NAME & ADDRESS	SEC. TN. RANGE DESCRIPTION OF PROPERTY	C O D E	ACRES	LAND VALUE	IMPROVEMENT VALUE	TOTAL VALUE	C O D E	ACRES	VALUE	C O D E	ACRES			
25 01020004080 01020004080 LEGEND LAKE PROPERTY OWNERS ASSOC. PO BOX 759 KESHENA, WI, 54135	MENOMINEE INDIAN SCHOOL DISTRICT 3434 N1024 OLD SOUTH BRANCH ROAD THAT PART OF THE NW1/4 OF HTE SW1/4 OF S EC 24 T28N, R15E, VOL 28, PG 6. BEAVER B AY	B	0.00	\$211,000	\$222,100	\$433,100								0.00
26 01030005010 01030005010 U.S.A. IN TRUST NOT AVAILABLE NOT AVAILABLE, NA, 00000	MENOMINEE INDIAN SCHOOL DISTRICT 3434 N1211-N1242 RED PINE RD BENT TREE LOTS 1,2,5,6,8 LEGEND LAKE									X1	0.00			0.00
27 01030005030 01030005030 U.S.A. IN TRUST NOT AVAILABLE NOT AVAILABLE, NA, 00000	MENOMINEE INDIAN SCHOOL DISTRICT 3434 N1227 RED PINE RD BENT TREE LOT 3 LEGEND LAKE									X1	0.00			0.00

YEAR
2023

State No.

ASSESSMENT ROLL FOR MENOMINEE Menominee COUNTYKEY TO
CODES1.A - RESIDENTIAL
2.B - COMMERCIAL
3.C - MANUFACTURING
4.D - AGRICULTURAL5.E - UNDEVELOPED
5m - AGRICULTURAL FOREST
6.F - PRODUCTIVE FOREST LANDS
7.G - OTHER1. PFC REG. ENTERED BEFORE 1/1/72
2. PFC REG. ENTERED AFTER 12/31/71
3. PFC SPECIAL CLASSIFICATION
4. COUNTY FOREST CROP
5. MFL OPEN ENTERED AFTER 2004
6. MFL CLOSED ENTERED AFTER 2004
7. MFL OPEN ENTERED BEFORE 2005
8. MFL CLOSED ENTERED BEFORE 20051. FEDERAL
2. STATE
3. COUNTY
4. OTHEREXEMPT FROM GEN.
PROPERTY TAX**TOTAL
ACRES
THIS
LINE**

PARCEL NUMBER	SCHOOL DIST.	VOL/PAGE - REG. DEEDS	TOTAL ACRES OF DESC.	ACREAGE & VALUE OF DESCRIPTION SUBJECT TO GENERAL PROPERTY TAX						6. MFL CLOSED ENTERED AFTER 2004 7. MFL OPEN ENTERED BEFORE 2005 8. MFL CLOSED ENTERED BEFORE 2005		EXEMPT FROM GEN. PROPERTY TAX		ACRES THIS LINE
NAME & ADDRESS	SEC. TN. RANGE DESCRIPTION OF PROPERTY	C O D E	ACRES	LAND VALUE	IMPROVEMENT VALUE	TOTAL VALUE	C O D E	ACRES	VALUE	C O D E	ACRES			
01030005040 01030005040 SWINK, THOMAS G. & KAREN L. 5164 BIG VALLEY ROAD DE PERE, WI, 54115	MENOMINEE INDIAN SCHOOL DISTRICT 3434 N1235 RED PINE ROAD BENT TREE LOT 4 LEGEND LAKE	A	0.45	\$1,700	\$0	\$1,700						0.45		
01030005070 01030005070 JAMES WATTERS PO BOX 111 IOLA, WI, 54945	MENOMINEE INDIAN SCHOOL DISTRICT 3434 N1244 RED PINE ROAD BENT TREE LOT 7 LEGEND LAKE	A	0.45	\$1,700	\$0	\$1,700						0.45		
01030005090 01030005090 SHAWNA NOWAK, C/O SHAWNA PLAUTZ 1254 HIGHPOINT LANE WAUKESHA, WI, 53189	MENOMINEE INDIAN SCHOOL DISTRICT 3434 N1236 RED PINE ROAD BENT TREE LOT 9 LEGEND LAKE	A	0.45	\$1,700	\$0	\$1,700						0.45		

YEAR
2023

State No.

ASSESSMENT ROLL FOR MENOMINEE Menominee COUNTYKEY TO
CODES1.A - RESIDENTIAL
2.B - COMMERCIAL
3.C - MANUFACTURING
4.D - AGRICULTURAL5.E - UNDEVELOPED
5m - AGRICULTURAL FOREST
6.F - PRODUCTIVE FOREST LANDS
7.G - OTHER1. PFC REG. ENTERED BEFORE 1/1/72
2. PFC REG. ENTERED AFTER 12/31/71
3. PFC SPECIAL CLASSIFICATION
4. COUNTY FOREST CROP
5. MFL OPEN ENTERED AFTER 2004
6. MFL CLOSED ENTERED AFTER 2004
7. MFL OPEN ENTERED BEFORE 2005
8. MFL CLOSED ENTERED BEFORE 20051. FEDERAL
2. STATE
3. COUNTY
4. OTHEREXEMPT FROM GEN.
PROPERTY TAX**TOTAL
ACRES
THIS
LINE**

PARCEL NUMBER	SCHOOL DIST.	VOL/PAGE - REG. DEEDS	TOTAL ACRES OF DESC.	ACREAGE & VALUE OF DESCRIPTION SUBJECT TO GENERAL PROPERTY TAX								EXEMPT FROM GEN. PROPERTY TAX		TOTAL ACRES THIS LINE
NAME & ADDRESS	SEC. TN. RANGE DESCRIPTION OF PROPERTY	C O D E	ACRES	LAND VALUE	IMPROVEMENT VALUE	TOTAL VALUE	C O D E	ACRES	VALUE	C O D E	ACRES			
31 01030005100 01030005100 USA IN TRUST PO BOX 910 KESHENA, WI, 54135	MENOMINEE INDIAN SCHOOL DISTRICT 3434 N1230 RED PINE ROAD BENT TREE LOT 10 LEGEND LAKE									X4	0.00			0.00
32 01030006010 01030006010 U.S.A. IN TRUST NOT AVAILABLE NOT AVAILABLE, NA, 00000	MENOMINEE INDIAN SCHOOL DISTRICT 3434 BENT TREE LOTS 11,16,18 BENT TREE LOTS 11,16,18									X1	0.00			0.00
33 01030006020 01030006020 M.I.T.W. PO BOX 910 KESHENA, WI, 54135	MENOMINEE INDIAN SCHOOL DISTRICT 3434 N1216 RED PINE ROAD BENT TREE LOT 12 LEGEND LAKE									X5	0.00			0.00

YEAR
2023

State No.

ASSESSMENT ROLL FOR MENOMINEE Menominee COUNTYKEY TO
CODES1.A - RESIDENTIAL
2.B - COMMERCIAL
3.C - MANUFACTURING
4.D - AGRICULTURAL5.E - UNDEVELOPED
5m - AGRICULTURAL FOREST
6.F - PRODUCTIVE FOREST LANDS
7.G - OTHER1. PFC REG. ENTERED BEFORE 1/1/72
2. PFC REG. ENTERED AFTER 12/31/71
3. PFC SPECIAL CLASSIFICATION
4. COUNTY FOREST CROP
5. MFL OPEN ENTERED AFTER 2004
6. MFL CLOSED ENTERED AFTER 2004
7. MFL OPEN ENTERED BEFORE 2005
8. MFL CLOSED ENTERED BEFORE 20051. FEDERAL
2. STATE
3. COUNTY
4. OTHEREXEMPT FROM GEN.
PROPERTY TAX**TOTAL
ACRES
THIS
LINE**

PARCEL NUMBER	SCHOOL DIST.	VOL/PAGE - REG. DEEDS	TOTAL ACRES OF DESC.	ACREAGE & VALUE OF DESCRIPTION SUBJECT TO GENERAL PROPERTY TAX								EXEMPT FROM GEN. PROPERTY TAX		TOTAL ACRES THIS LINE
NAME & ADDRESS	SEC. TN. RANGE DESCRIPTION OF PROPERTY	C O D E	ACRES	LAND VALUE	IMPROVEMENT VALUE	TOTAL VALUE	C O D E	ACRES	VALUE	C O D E	ACRES			
34 01030006030 01030006030 M.I.T.W. PO BOX 910 KESHENA, WI, 54135	MENOMINEE INDIAN SCHOOL DISTRICT 3434 N1212 RED PINE RD BENT TREE LOT 13 LEGEND LAKE									X5	0.00			0.00
35 01030006040 01030006040 MENOMINEE COUNTY BURIAL MOUNDS KESHENA, WI, 54135	MENOMINEE INDIAN SCHOOL DISTRICT 3434 N1204 RED PINE ROAD BENT TREE LOT 14 LEGEND LAKE									X5	0.00			0.00
36 01030006050 01030006050 EIS, STEVEN R AND MARY J 8822 EASTSHORE ROAD TWO RIVERS, WI, 54241	MENOMINEE INDIAN SCHOOL DISTRICT 3434 N1179 WHITE PINE ROAD BENT TREE LOT 15 LEGEND LAKE	A	0.48	\$3,300	\$0	\$3,300								0.48

YEAR
2023

State No.

ASSESSMENT ROLL FOR MENOMINEE Menominee COUNTYKEY TO
CODES1.A - RESIDENTIAL
2.B - COMMERCIAL
3.C - MANUFACTURING
4.D - AGRICULTURAL5.E - UNDEVELOPED
5m - AGRICULTURAL FOREST
6.F - PRODUCTIVE FOREST LANDS
7.G - OTHER1. PFC REG. ENTERED BEFORE 1/1/72
2. PFC REG. ENTERED AFTER 12/31/71
3. PFC SPECIAL CLASSIFICATION
4. COUNTY FOREST CROP
5. MFL OPEN ENTERED AFTER 2004
6. MFL CLOSED ENTERED AFTER 2004
7. MFL OPEN ENTERED BEFORE 2005
8. MFL CLOSED ENTERED BEFORE 20051. FEDERAL
2. STATE
3. COUNTY
4. OTHEREXEMPT FROM GEN.
PROPERTY TAX**TOTAL
ACRES
THIS
LINE**

PARCEL NUMBER	SCHOOL DIST.	VOL/PAGE - REG. DEEDS	TOTAL ACRES OF DESC.	ACREAGE & VALUE OF DESCRIPTION SUBJECT TO GENERAL PROPERTY TAX						6. MFL CLOSED ENTERED AFTER 2004 7. MFL OPEN ENTERED BEFORE 2005 8. MFL CLOSED ENTERED BEFORE 2005		EXEMPT FROM GEN. PROPERTY TAX		ACRES THIS LINE
NAME & ADDRESS	SEC. TN. RANGE DESCRIPTION OF PROPERTY	C O D E	ACRES	LAND VALUE	IMPROVEMENT VALUE	TOTAL VALUE	C O D E	ACRES	VALUE	C O D E	ACRES			
01030006070 01030006070 EIS, STEVEN R AND MARY J 8822 EASTSHORE RD. TWO RIVERS, WI, 54241	MENOMINEE INDIAN SCHOOL DISTRICT 3434 N1189 WHITE PINE RD BENT TREE LOT 17 LEGEND LAKE	A	0.56	\$3,500	\$0	\$3,500							0.56	
01030006090 01030006090 GARY V HELEIN 215 KLEIN ST KAUKAUNA, WI, 54139	MENOMINEE INDIAN SCHOOL DISTRICT 3434 N1207 WHITE PINE ROAD BENT TREE LOT 19 LEGEND LAKE	A	0.48	\$3,300	\$0	\$3,300							0.48	
01030006100 01030006100 LAUGHRIN, DONNA 203 W COVENTRY CT APT #114 GLENDALE, WI, 53217-3982	MENOMINEE INDIAN SCHOOL DISTRICT 3434 N1217 WHITE PINE ROAD BENT TREE LOT 20 LEGEND LAKE	A	0.44	\$3,200	\$0	\$3,200							0.44	

YEAR
2023

State No.

ASSESSMENT ROLL FOR MENOMINEE Menominee COUNTYKEY TO
CODES1.A - RESIDENTIAL
2.B - COMMERCIAL
3.C - MANUFACTURING
4.D - AGRICULTURAL5.E - UNDEVELOPED
5m - AGRICULTURAL FOREST
6.F - PRODUCTIVE FOREST LANDS
7.G - OTHER1. PFC REG. ENTERED BEFORE 1/1/72
2. PFC REG. ENTERED AFTER 12/31/71
3. PFC SPECIAL CLASSIFICATION
4. COUNTY FOREST CROP
5. MFL OPEN ENTERED AFTER 2004
6. MFL CLOSED ENTERED AFTER 2004
7. MFL OPEN ENTERED BEFORE 2005
8. MFL CLOSED ENTERED BEFORE 20051. FEDERAL
2. STATE
3. COUNTY
4. OTHEREXEMPT FROM GEN.
PROPERTY TAX**TOTAL
ACRES
THIS
LINE**

PARCEL NUMBER	SCHOOL DIST.	VOL/PAGE - REG. DEEDS	TOTAL ACRES OF DESC.	ACREAGE & VALUE OF DESCRIPTION SUBJECT TO GENERAL PROPERTY TAX								EXEMPT FROM GEN. PROPERTY TAX		TOTAL ACRES THIS LINE
NAME & ADDRESS	SEC. TN. RANGE DESCRIPTION OF PROPERTY	C O D E	ACRES	LAND VALUE	IMPROVEMENT VALUE	TOTAL VALUE	C O D E	ACRES	VALUE	C O D E	ACRES			
40 01030007010 01030007010 U.S.A. IN TRUST NOT AVAILABLE NOT AVAILABLE, NA, 00000	MENOMINEE INDIAN SCHOOL DISTRICT 3434 N1221-N1186 WHITE PINE RD BENT TREE LOTS 21,25,27,30 LEGEND LAKE									X1	0.00			0.00
41 01030007020 01030007020 GUY F KESHENA, A SINGLE PERSON FOR AND ON BEHALF OF MITW PO BOX 910 KESHENA, WI, 54135	MENOMINEE INDIAN SCHOOL DISTRICT 3434 N1223 WHITE PINE ROAD BENT TREE LOT 22 LEGEND LAKE									X1	0.00			0.00
42 01030007030 01030007030 BLANKENSHIP, JENNIFER M BLANKENSHIP, THEODORE M; 4217 EAST ASHBURY DRIVE APPLETON, WI, 54913	MENOMINEE INDIAN SCHOOL DISTRICT 3434 N1222 WHITE PINE ROAD BENT TREE LOT 23 LEGEND LAKE	A	0.65	\$3,800	\$0	\$3,800								0.65

YEAR
2023

State No.

ASSESSMENT ROLL FOR MENOMINEE Menominee COUNTYKEY TO
CODES1.A - RESIDENTIAL
2.B - COMMERCIAL
3.C - MANUFACTURING
4.D - AGRICULTURAL5.E - UNDEVELOPED
5m - AGRICULTURAL FOREST
6.F - PRODUCTIVE FOREST LANDS
7.G - OTHER1. PFC REG. ENTERED BEFORE 1/1/72
2. PFC REG. ENTERED AFTER 12/31/71
3. PFC SPECIAL CLASSIFICATION
4. COUNTY FOREST CROP
5. MFL OPEN ENTERED AFTER 2004
6. MFL CLOSED ENTERED AFTER 2004
7. MFL OPEN ENTERED BEFORE 2005
8. MFL CLOSED ENTERED BEFORE 20051. FEDERAL
2. STATE
3. COUNTY
4. OTHEREXEMPT FROM GEN.
PROPERTY TAX**TOTAL
ACRES
THIS
LINE**

PARCEL NUMBER	SCHOOL DIST.	VOL/PAGE - REG. DEEDS	TOTAL ACRES OF DESC.	ACREAGE & VALUE OF DESCRIPTION SUBJECT TO GENERAL PROPERTY TAX								EXEMPT FROM GEN. PROPERTY TAX		TOTAL ACRES THIS LINE
NAME & ADDRESS	SEC. TN. RANGE DESCRIPTION OF PROPERTY	C O D E	ACRES	LAND VALUE	IMPROVEMENT VALUE	TOTAL VALUE	C O D E	ACRES	VALUE	C O D E	ACRES			
43 01030007040 01030007040 M.I.T.W. PO BOX 910 KESHENA, WI, 54135	MENOMINEE INDIAN SCHOOL DISTRICT 3434 N1218 WHITE PINE ROAD BENT TREE LOT 24 LEGEND LAKE									X5	0.00			0.00
44 01030007060 01030007060 MIKOS, DAVID E. & MIRANDA 683 OLD BARRINGTON ROAD BARRINGTON, IL, 60010	MENOMINEE INDIAN SCHOOL DISTRICT 3434 N1208 WHITE PINE ROAD BENT TREE LOT 26 LEGEND LAKE	A	0.51	\$3,400	\$0	\$3,400								0.51
45 01030007080 01030007080 LEVI N OKIMOSH, DELIA A OKIMOSH N1491 ST HWY 47 NEOPIT, WI, 54150	MENOMINEE INDIAN SCHOOL DISTRICT 3434 N1194 WHITE PINE ROAD BENT TREE LOT 28 LEGEND LAKE	A	0.55	\$3,500	\$166,500	\$170,000								0.55

YEAR
2023

State No.

ASSESSMENT ROLL FOR MENOMINEE Menominee COUNTYKEY TO
CODES1.A - RESIDENTIAL
2.B - COMMERCIAL
3.C - MANUFACTURING
4.D - AGRICULTURAL5.E - UNDEVELOPED
5m - AGRICULTURAL FOREST
6.F - PRODUCTIVE FOREST LANDS
7.G - OTHER1. PFC REG. ENTERED BEFORE 1/1/72
2. PFC REG. ENTERED AFTER 12/31/71
3. PFC SPECIAL CLASSIFICATION
4. COUNTY FOREST CROP
5. MFL OPEN ENTERED AFTER 2004
6. MFL CLOSED ENTERED AFTER 2004
7. MFL OPEN ENTERED BEFORE 2005
8. MFL CLOSED ENTERED BEFORE 20051. FEDERAL
2. STATE
3. COUNTY
4. OTHEREXEMPT FROM GEN.
PROPERTY TAX**TOTAL
ACRES
THIS
LINE**

PARCEL NUMBER	SCHOOL DIST.	VOL/PAGE - REG. DEEDS	TOTAL ACRES OF DESC.	ACREAGE & VALUE OF DESCRIPTION SUBJECT TO GENERAL PROPERTY TAX								EXEMPT FROM GEN. PROPERTY TAX		TOTAL ACRES THIS LINE
NAME & ADDRESS	SEC. TN. RANGE DESCRIPTION OF PROPERTY	C O D E	ACRES	LAND VALUE	IMPROVEMENT VALUE	TOTAL VALUE	C O D E	ACRES	VALUE	C O D E	ACRES			
46 01030007090 01030007090 U.S.A. IN TRUST NOT AVAILABLE NOT AVAILABLE, NA, 00000	MENOMINEE INDIAN SCHOOL DISTRICT 3434 N1190 WHITE PINE RD BENT TREE LOT 29 LEGEND LAKE									X1	0.00			0.00
47 01030008020 01030008020 KITTECON, ROBERT N1176 WHITE PINE ROAD KESHENA, WI, 54135	MENOMINEE INDIAN SCHOOL DISTRICT 3434 N1176 WHITE PINE ROAD BENT TREE LOTS 31 & 32 LEGEND LAKE	A	0.96	\$4,700	\$86,600	\$91,300								0.96
48 01030008030 01030008030 U.S.A. IN TRUST NOT AVAILABLE NOT AVAILABLE, NA, 00000	MENOMINEE INDIAN SCHOOL DISTRICT 3434 W2320 TIMBER TR BENT TREE LOT 33 LEGEND LAKE									X1	0.00			0.00

YEAR
2023

State No.

ASSESSMENT ROLL FOR MENOMINEE Menominee COUNTYKEY TO
CODES1.A - RESIDENTIAL
2.B - COMMERCIAL
3.C - MANUFACTURING
4.D - AGRICULTURAL5.E - UNDEVELOPED
5m - AGRICULTURAL FOREST
6.F - PRODUCTIVE FOREST LANDS
7.G - OTHER1. PFC REG. ENTERED BEFORE 1/1/72
2. PFC REG. ENTERED AFTER 12/31/71
3. PFC SPECIAL CLASSIFICATION
4. COUNTY FOREST CROP
5. MFL OPEN ENTERED AFTER 2004
6. MFL CLOSED ENTERED AFTER 2004
7. MFL OPEN ENTERED BEFORE 2005
8. MFL CLOSED ENTERED BEFORE 20051. FEDERAL
2. STATE
3. COUNTY
4. OTHEREXEMPT FROM GEN.
PROPERTY TAX**TOTAL
ACRES
THIS
LINE**

PARCEL NUMBER	SCHOOL DIST.	VOL/PAGE - REG. DEEDS	TOTAL ACRES OF DESC.	ACREAGE & VALUE OF DESCRIPTION SUBJECT TO GENERAL PROPERTY TAX					6. MFL CLOSED ENTERED AFTER 2004 7. MFL OPEN ENTERED BEFORE 2005 8. MFL CLOSED ENTERED BEFORE 2005			EXEMPT FROM GEN. PROPERTY TAX		ACRES THIS LINE
NAME & ADDRESS	SEC. TN. RANGE DESCRIPTION OF PROPERTY	C O D E	ACRES	LAND VALUE	IMPROVEMENT VALUE	TOTAL VALUE	C O D E	ACRES	VALUE	C O D E	ACRES			
01030008040 01030008040 RILEY J MAYER 811 HURON ST MANITOWOC, WI, 54220	MENOMINEE INDIAN SCHOOL DISTRICT 3434 W2328 TIMBER TRAIL BENT TREE LOT 34 LEGEND LAKE	A	0.48	\$5,100	\$0	\$5,100							0.48	
01030008050 01030008050 GUY F KESHENA, A SINGLE PERSON FOR & ON BEHALF OF MITW PO BOX 910 KESHENA, WI, 54135	MENOMINEE INDIAN SCHOOL DISTRICT 3434 W2336 TIMBER TRAIL BENT TREE LOT 35 LEGEND LAKE									X1	0.00	0.00		
01030008060 01030008060 BORCHARDT, FREDERICK 2519 BROOKDATE COURT APPLETON, WI, 54911	MENOMINEE INDIAN SCHOOL DISTRICT 3434 W2319 TIMBER TRAIL BENT TREE LOT 36	A	0.46	\$90,300	\$0	\$90,300							0.46	

YEAR
2023

State No.

ASSESSMENT ROLL FOR MENOMINEE Menominee COUNTYKEY TO
CODES1.A - RESIDENTIAL
2.B - COMMERCIAL
3.C - MANUFACTURING
4.D - AGRICULTURAL5.E - UNDEVELOPED
5m - AGRICULTURAL FOREST
6.F - PRODUCTIVE FOREST LANDS
7.G - OTHER1. PFC REG. ENTERED BEFORE 1/1/72
2. PFC REG. ENTERED AFTER 12/31/71
3. PFC SPECIAL CLASSIFICATION
4. COUNTY FOREST CROP
5. MFL OPEN ENTERED AFTER 2004
6. MFL CLOSED ENTERED AFTER 2004
7. MFL OPEN ENTERED BEFORE 2005
8. MFL CLOSED ENTERED BEFORE 20051. FEDERAL
2. STATE
3. COUNTY
4. OTHEREXEMPT FROM GEN.
PROPERTY TAX**TOTAL
ACRES
THIS
LINE**

PARCEL NUMBER	SCHOOL DIST.	VOL/PAGE - REG. DEEDS	TOTAL ACRES OF DESC.	ACREAGE & VALUE OF DESCRIPTION SUBJECT TO GENERAL PROPERTY TAX								EXEMPT FROM GEN. PROPERTY TAX		TOTAL ACRES THIS LINE
NAME & ADDRESS	SEC. TN. RANGE DESCRIPTION OF PROPERTY	C O D E	ACRES	LAND VALUE	IMPROVEMENT VALUE	TOTAL VALUE	C O D E	ACRES	VALUE	C O D E	ACRES			
52 01030008070 01030008070 BUCHANAN, PAUL A. 386 COUNTRY OAK LN INVERNESS, IL, 60067	MENOMINEE INDIAN SCHOOL DISTRICT 3434 W2327 TIMBER TRAIL BENT TREE LOT 37 LEGEND LAKE	A	0.48	\$90,300	\$0	\$90,300								0.48
53 01030008080 01030008080 NANCY PAGEL 1754 N. OUTAGAMIE STREET APPLETON, WI, 54914	MENOMINEE INDIAN SCHOOL DISTRICT 3434 W2335 TIMBER TRAIL BENT TREE LOT 38 LEGEND LAKE	A	0.45	\$90,000	\$206,000	\$296,000								0.45
54 01030008090 01030008090 SWINK, THOMAS G & KAREN L 5164 BIG VALLEY ROAD DE PERE, WI, 54115	MENOMINEE INDIAN SCHOOL DISTRICT 3434 W2437 BENT TREE PATH BENT TREE LOT 39 LEGEND LAKE	A	0.50	\$5,200	\$0	\$5,200								0.50

YEAR
2023

State No.

ASSESSMENT ROLL FOR MENOMINEE Menominee COUNTYKEY TO
CODES1.A - RESIDENTIAL
2.B - COMMERCIAL
3.C - MANUFACTURING
4.D - AGRICULTURAL5.E - UNDEVELOPED
5m - AGRICULTURAL FOREST
6.F - PRODUCTIVE FOREST LANDS
7.G - OTHER1. PFC REG. ENTERED BEFORE 1/1/72
2. PFC REG. ENTERED AFTER 12/31/71
3. PFC SPECIAL CLASSIFICATION
4. COUNTY FOREST CROP
5. MFL OPEN ENTERED AFTER 2004
6. MFL CLOSED ENTERED AFTER 2004
7. MFL OPEN ENTERED BEFORE 2005
8. MFL CLOSED ENTERED BEFORE 20051. FEDERAL
2. STATE
3. COUNTY
4. OTHEREXEMPT FROM GEN.
PROPERTY TAX**TOTAL
ACRES
THIS
LINE**

PARCEL NUMBER	SCHOOL DIST.	VOL/PAGE - REG. DEEDS	TOTAL ACRES	ACREAGE & VALUE OF DESCRIPTION SUBJECT TO GENERAL PROPERTY TAX					5. MFL OPEN ENTERED AFTER 2004 6. MFL CLOSED ENTERED AFTER 2004 7. MFL OPEN ENTERED BEFORE 2005 8. MFL CLOSED ENTERED BEFORE 2005			EXEMPT FROM GEN. PROPERTY TAX		ACRES THIS LINE
		OF DESC.												
NAME & ADDRESS		SEC. TN. RANGE DESCRIPTION OF PROPERTY		C O D E	ACRES	LAND VALUE	IMPROVEMENT VALUE	TOTAL VALUE	C O D E	ACRES	VALUE	C O D E	ACRES	
01030008100 01030008100 MENOMINEE INDIAN SCHOOL DISTRICT 3434 HEIDI S KASPER 106-120 EAST 5TH STREET NORTH VAN COUVER, CN, BC, V7L1L		W2431 BENT TREE PATH BENT TREE LOT 40 LEGEND LAKE		A	0.54	\$5,400	\$0	\$5,400						0.54
01030009010 01030009010 MENOMINEE INDIAN SCHOOL DISTRICT 3434 MENOMINEE COUNTY BURIAL MOUNDS KESHENA, WI, 54135		W2427 BENT TREE PATH BENT TREE LOT 41 LEGEND LAKE										X3	0.00	0.00
01030009020 01030009020 MENOMINEE INDIAN SCHOOL DISTRICT 3434 HOLFORD, MATTHEW P & KIM A 1579 LINDALE LANE GREEN BAY, WI, 54313		W2421 BENT TREE PATH BENT TREE LOT 42 LEGEND LAKE		A	0.54	\$5,400	\$65,000	\$70,400						0.54

YEAR
2023

State No.

ASSESSMENT ROLL FOR MENOMINEE Menominee COUNTYKEY TO
CODES1.A - RESIDENTIAL
2.B - COMMERCIAL
3.C - MANUFACTURING
4.D - AGRICULTURAL5.E - UNDEVELOPED
5m - AGRICULTURAL FOREST
6.F - PRODUCTIVE FOREST LANDS
7.G - OTHER1. PFC REG. ENTERED BEFORE 1/1/72
2. PFC REG. ENTERED AFTER 12/31/71
3. PFC SPECIAL CLASSIFICATION
4. COUNTY FOREST CROP
5. MFL OPEN ENTERED AFTER 2004
6. MFL CLOSED ENTERED AFTER 2004
7. MFL OPEN ENTERED BEFORE 2005
8. MFL CLOSED ENTERED BEFORE 20051. FEDERAL
2. STATE
3. COUNTY
4. OTHEREXEMPT FROM GEN.
PROPERTY TAX**TOTAL
ACRES
THIS
LINE**

PARCEL NUMBER	SCHOOL DIST.	VOL/PAGE - REG. DEEDS	TOTAL ACRES OF DESC.	ACREAGE & VALUE OF DESCRIPTION SUBJECT TO GENERAL PROPERTY TAX						6. MFL CLOSED ENTERED AFTER 2004 7. MFL OPEN ENTERED BEFORE 2005 8. MFL CLOSED ENTERED BEFORE 2005		EXEMPT FROM GEN. PROPERTY TAX		ACRES THIS LINE
NAME & ADDRESS	SEC. TN. RANGE DESCRIPTION OF PROPERTY	C O D E	ACRES	LAND VALUE	IMPROVEMENT VALUE	TOTAL VALUE	C O D E	ACRES	VALUE	C O D E	ACRES			
01030009030 01030009030 HOLFORD, MATTHEW P; HOLFORD, KIM A 1579 LINDALE LANE GREEN BAY, WI, 54313	MENOMINEE INDIAN SCHOOL DISTRICT 3434 W2413 BENT TREE PATH BENT TREE LOT 43 LEGEND LAKE	A	0.57	\$5,500	\$33,100	\$38,600						0.57		
01030009040 01030009040 DAVID BULLOCK 13402 CLEAR LN SURING, WI, 54174	MENOMINEE INDIAN SCHOOL DISTRICT 3434 W2407 BENT TREE PATH BENT TREE LOT 44 LEGEND LAKE	A	0.50	\$5,200	\$0	\$5,200						0.50		
01030009050 01030009050 DAVID BULLOCK & SHERRI SMILEY 13402 CLEAR LN SURING, WI, 54174	MENOMINEE INDIAN SCHOOL DISTRICT 3434 W2401 BENT TREE PATH BENT TREE LOT 45 LEGEND LAKE	A	0.51	\$5,200	\$500	\$5,700						0.51		

YEAR
2023

State No.

ASSESSMENT ROLL FOR MENOMINEE Menominee COUNTYKEY TO
CODES1.A - RESIDENTIAL
2.B - COMMERCIAL
3.C - MANUFACTURING
4.D - AGRICULTURAL5.E - UNDEVELOPED
5m - AGRICULTURAL FOREST
6.F - PRODUCTIVE FOREST LANDS
7.G - OTHER1. PFC REG. ENTERED BEFORE 1/1/72
2. PFC REG. ENTERED AFTER 12/31/71
3. PFC SPECIAL CLASSIFICATION
4. COUNTY FOREST CROP
5. MFL OPEN ENTERED AFTER 2004
6. MFL CLOSED ENTERED AFTER 2004
7. MFL OPEN ENTERED BEFORE 2005
8. MFL CLOSED ENTERED BEFORE 20051. FEDERAL
2. STATE
3. COUNTY
4. OTHEREXEMPT FROM GEN.
PROPERTY TAX**TOTAL
ACRES
THIS
LINE**

PARCEL NUMBER	SCHOOL DIST.	VOL/PAGE - REG. DEEDS	TOTAL ACRES OF DESC.	ACREAGE & VALUE OF DESCRIPTION SUBJECT TO GENERAL PROPERTY TAX					6. MFL CLOSED ENTERED AFTER 2004 7. MFL OPEN ENTERED BEFORE 2005 8. MFL CLOSED ENTERED BEFORE 2005			EXEMPT FROM GEN. PROPERTY TAX		ACRES THIS LINE
NAME & ADDRESS	SEC. TN. RANGE DESCRIPTION OF PROPERTY	C O D E	ACRES	LAND VALUE	IMPROVEMENT VALUE	TOTAL VALUE	C O D E	ACRES	VALUE	C O D E	ACRES			
01030009060 01030009060 SHAWAN G ELLIOT 8555 LEE LAKE ROAD POUND, WI, 54161	MENOMINEE INDIAN SCHOOL DISTRICT 3434 W2393 BENT TREE PATH BENT TREE LOT 46 LEGEND LAKE	A	0.52	\$5,300	\$0	\$5,300							0.52	
01030009070 01030009070 U.S.A. IN TRUST NOT AVAILABLE NOT AVAILABLE, NA, 00000	MENOMINEE INDIAN SCHOOL DISTRICT 3434 W2387 BENT TREE PATH BENT TREE LOT 47 LEGEND LAKE									X1	0.00		0.00	
01030009080 01030009080 FREDERICK P TREBE W2381 BENT TREE PATH KESHENA, WI, 54135	MENOMINEE INDIAN SCHOOL DISTRICT 3434 W2383 BENT TREE PATH BENT TREE LOT 48 LEGEND LAKE	A	0.56	\$5,400	\$0	\$5,400							0.56	

YEAR
2023

State No.

ASSESSMENT ROLL FOR MENOMINEE Menominee COUNTYKEY TO
CODES1.A - RESIDENTIAL
2.B - COMMERCIAL
3.C - MANUFACTURING
4.D - AGRICULTURAL5.E - UNDEVELOPED
5m - AGRICULTURAL FOREST
6.F - PRODUCTIVE FOREST LANDS
7.G - OTHER1. PFC REG. ENTERED BEFORE 1/1/72
2. PFC REG. ENTERED AFTER 12/31/71
3. PFC SPECIAL CLASSIFICATION
4. COUNTY FOREST CROP
5. MFL OPEN ENTERED AFTER 2004
6. MFL CLOSED ENTERED AFTER 2004
7. MFL OPEN ENTERED BEFORE 2005
8. MFL CLOSED ENTERED BEFORE 20051. FEDERAL
2. STATE
3. COUNTY
4. OTHEREXEMPT FROM GEN.
PROPERTY TAX**TOTAL
ACRES
THIS
LINE**

PARCEL NUMBER	SCHOOL DIST.	VOL/PAGE - REG. DEEDS	TOTAL ACRES OF DESC.	ACREAGE & VALUE OF DESCRIPTION SUBJECT TO GENERAL PROPERTY TAX								EXEMPT FROM GEN. PROPERTY TAX		TOTAL ACRES THIS LINE
NAME & ADDRESS	SEC. TN. RANGE DESCRIPTION OF PROPERTY	C O D E	ACRES	LAND VALUE	IMPROVEMENT VALUE	TOTAL VALUE	C O D E	ACRES	VALUE	C O D E	ACRES			
64 01030009090 01030009090 TREBE, FREDERICK & GWEN W2381 BENT TREE PATH KESHENA, WI, 54135	MENOMINEE INDIAN SCHOOL DISTRICT 3434 W2381 BENT TREE PATH BENT TREE LOT 49 LEGEND LAKE	A	0.83	\$6,600	\$172,400	\$179,000								0.83
65 01030009100 01030009100 TIMOTHY WILLIAM KATT, JAYNE ELIZABETH KATT 5111 28TH ST KENOSHA, WI, 53144	MENOMINEE INDIAN SCHOOL DISTRICT 3434 W2377 BENT TREE PATH BENT TREE LOT 50 LEGEND LAKE	A	0.62	\$5,700	\$3,900	\$9,600								0.62
66 01030010010 01030010010 U.S.A. IN TRUST NOT AVAILABLE NOT AVAILABLE, NA, 00000	MENOMINEE INDIAN SCHOOL DISTRICT 3434 W2367-W2351 BENT TREE PATH BENT TREE LOTS 51,53,55									X1	0.00			0.00

YEAR
2023

State No.

ASSESSMENT ROLL FOR MENOMINEE Menominee COUNTYKEY TO
CODES1.A - RESIDENTIAL
2.B - COMMERCIAL
3.C - MANUFACTURING
4.D - AGRICULTURAL5.E - UNDEVELOPED
5m - AGRICULTURAL FOREST
6.F - PRODUCTIVE FOREST LANDS
7.G - OTHER1. PFC REG. ENTERED BEFORE 1/1/72
2. PFC REG. ENTERED AFTER 12/31/71
3. PFC SPECIAL CLASSIFICATION
4. COUNTY FOREST CROP
5. MFL OPEN ENTERED AFTER 2004
6. MFL CLOSED ENTERED AFTER 2004
7. MFL OPEN ENTERED BEFORE 2005
8. MFL CLOSED ENTERED BEFORE 20051. FEDERAL
2. STATE
3. COUNTY
4. OTHEREXEMPT FROM GEN.
PROPERTY TAX**TOTAL
ACRES
THIS
LINE**

PARCEL NUMBER	SCHOOL DIST.	VOL/PAGE - REG. DEEDS	TOTAL ACRES OF DESC.	ACREAGE & VALUE OF DESCRIPTION SUBJECT TO GENERAL PROPERTY TAX								EXEMPT FROM GEN. PROPERTY TAX		TOTAL ACRES THIS LINE
NAME & ADDRESS	SEC. TN. RANGE DESCRIPTION OF PROPERTY	C O D E	ACRES	LAND VALUE	IMPROVEMENT VALUE	TOTAL VALUE	C O D E	ACRES	VALUE	C O D E	ACRES			
67 01030010020 01030010020 U.S.A. IN TRUST NOT AVAILABLE NOT AVAILABLE, NA, 00000	MENOMINEE INDIAN SCHOOL DISTRICT 3434 W2359 BENT TREE PATH BENT TREE LOT 52 LEGEND LAKE									X1	0.00			0.00
68 01030010040 01030010040 PANTICH, PAUL & THERESA 3711 W ALLERTON AVE GREENFIELD, WI, 53221	MENOMINEE INDIAN SCHOOL DISTRICT 3434 W2345 BENT TREE PATH BENT TREE LOT 54 LEGEND LAKE	A	0.64	\$5,800	\$77,000	\$82,800								0.64
69 01030010060 01030010060 GUY F KESHENA, A SINGLE PERSON FOR & ON BEHALF OF MITW PO BOX 910 KESHENA, WI, 54135	MENOMINEE INDIAN SCHOOL DISTRICT 3434 W2400 BENT TREE PATH BENT TREE LOT 56 LEGEND LAKE									X1	0.00			0.00

YEAR
2023

State No.

ASSESSMENT ROLL FOR MENOMINEE Menominee COUNTYKEY TO
CODES1.A - RESIDENTIAL
2.B - COMMERCIAL
3.C - MANUFACTURING
4.D - AGRICULTURAL5.E - UNDEVELOPED
5m - AGRICULTURAL FOREST
6.F - PRODUCTIVE FOREST LANDS
7.G - OTHER1. PFC REG. ENTERED BEFORE 1/1/72
2. PFC REG. ENTERED AFTER 12/31/71
3. PFC SPECIAL CLASSIFICATION
4. COUNTY FOREST CROP
5. MFL OPEN ENTERED AFTER 2004
6. MFL CLOSED ENTERED AFTER 2004
7. MFL OPEN ENTERED BEFORE 2005
8. MFL CLOSED ENTERED BEFORE 20051. FEDERAL
2. STATE
3. COUNTY
4. OTHEREXEMPT FROM GEN.
PROPERTY TAX**TOTAL
ACRES
THIS
LINE**

PARCEL NUMBER	SCHOOL DIST.	VOL/PAGE - REG. DEEDS	TOTAL ACRES OF DESC.	ACREAGE & VALUE OF DESCRIPTION SUBJECT TO GENERAL PROPERTY TAX								EXEMPT FROM GEN. PROPERTY TAX		TOTAL ACRES THIS LINE
NAME & ADDRESS	SEC. TN. RANGE DESCRIPTION OF PROPERTY	C O D E	ACRES	LAND VALUE	IMPROVEMENT VALUE	TOTAL VALUE	C O D E	ACRES	VALUE	C O D E	ACRES			
70 01030010070 01030010070 HEBERLEIN, JOANNE 4248 N 89TH ST MILWAUKEE, WI, 53222	MENOMINEE INDIAN SCHOOL DISTRICT 3434 W2414 BENT TREE PATH BENT TREE LOT 57 LEGEND LAKE	A	0.50	\$5,200	\$0	\$5,200								0.50
71 01030010080 01030010080 U.S.A. IN TRUST NOT AVAILABLE NOT AVAILABLE, NA, 00000	MENOMINEE INDIAN SCHOOL DISTRICT 3434 W2422 BENT TREE PATH BENT TREE LOT 58 LEGEND LAKE									X1	0.00			0.00
72 01030010090 01030010090 EDMUNDO HERNANDEZ 5600 STATE ROAD BURBANK, IL, 60459	MENOMINEE INDIAN SCHOOL DISTRICT 3434 W2430 BENT TREE PATH BENT TREE LOT 59 LEGEND LAKE	A	0.44	\$4,900	\$0	\$4,900								0.44

YEAR
2023

State No.

ASSESSMENT ROLL FOR MENOMINEE Menominee COUNTYKEY TO
CODES1.A - RESIDENTIAL
2.B - COMMERCIAL
3.C - MANUFACTURING
4.D - AGRICULTURAL5.E - UNDEVELOPED
5m - AGRICULTURAL FOREST
6.F - PRODUCTIVE FOREST LANDS
7.G - OTHER1. PFC REG. ENTERED BEFORE 1/1/72
2. PFC REG. ENTERED AFTER 12/31/71
3. PFC SPECIAL CLASSIFICATION
4. COUNTY FOREST CROP
5. MFL OPEN ENTERED AFTER 2004
6. MFL CLOSED ENTERED AFTER 2004
7. MFL OPEN ENTERED BEFORE 2005
8. MFL CLOSED ENTERED BEFORE 20051. FEDERAL
2. STATE
3. COUNTY
4. OTHEREXEMPT FROM GEN.
PROPERTY TAX**TOTAL
ACRES
THIS
LINE**

PARCEL NUMBER	SCHOOL DIST.	VOL/PAGE - REG. DEEDS	TOTAL ACRES OF DESC.	ACREAGE & VALUE OF DESCRIPTION SUBJECT TO GENERAL PROPERTY TAX					6. MFL CLOSED ENTERED AFTER 2004 7. MFL OPEN ENTERED BEFORE 2005 8. MFL CLOSED ENTERED BEFORE 2005			EXEMPT FROM GEN. PROPERTY TAX		ACRES THIS LINE
NAME & ADDRESS	SEC. TN. RANGE DESCRIPTION OF PROPERTY	C O D E	ACRES	LAND VALUE	IMPROVEMENT VALUE	TOTAL VALUE	C O D E	ACRES	VALUE	C O D E	ACRES			
01030010100 01030010100 EDMUNDO HERNANDEZ 5600 STATE ROAD BURBANK, IL, 60459	MENOMINEE INDIAN SCHOOL DISTRICT 3434 W2438 BENT TREE PATH BENT TREE LOT 60 LEGEND LAKE	A	0.45	\$5,000	\$2,500	\$7,500						0.45		
01040011010 01040011010 WEBER REVOCABLE TRUST DATED OCTOBER 5, 2021 2408 WEEDEN CREEK ROAD SHEBOYGAN, WI, 53081	MENOMINEE INDIAN SCHOOL DISTRICT 3434 W1780 FERN ROAD BIG SKY LOT 1 LEGEND LAKE	A	0.62	\$58,500	\$171,600	\$230,100						0.62		
01040011020 01040011020 MARK L LEE 1 BROOKWOOD COURT APPLETON, WI, 54914	MENOMINEE INDIAN SCHOOL DISTRICT 3434 W1774 FERN ROAD BIG SKY LOT 2 LEGEND LAKE	A	0.69	\$105,300	\$189,500	\$294,800						0.69		

YEAR
2023

State No.

ASSESSMENT ROLL FOR MENOMINEE Menominee COUNTYKEY TO
CODES1.A - RESIDENTIAL
2.B - COMMERCIAL
3.C - MANUFACTURING
4.D - AGRICULTURAL5.E - UNDEVELOPED
5m - AGRICULTURAL FOREST
6.F - PRODUCTIVE FOREST LANDS
7.G - OTHER1. PFC REG. ENTERED BEFORE 1/1/72
2. PFC REG. ENTERED AFTER 12/31/71
3. PFC SPECIAL CLASSIFICATION
4. COUNTY FOREST CROP
5. MFL OPEN ENTERED AFTER 2004
6. MFL CLOSED ENTERED AFTER 2004
7. MFL OPEN ENTERED BEFORE 2005
8. MFL CLOSED ENTERED BEFORE 20051. FEDERAL
2. STATE
3. COUNTY
4. OTHEREXEMPT FROM GEN.
PROPERTY TAX**TOTAL
ACRES
THIS
LINE**

PARCEL NUMBER	SCHOOL DIST.	VOL/PAGE - REG. DEEDS	TOTAL ACRES OF DESC.	ACREAGE & VALUE OF DESCRIPTION SUBJECT TO GENERAL PROPERTY TAX						6. MFL CLOSED ENTERED AFTER 2004 7. MFL OPEN ENTERED BEFORE 2005 8. MFL CLOSED ENTERED BEFORE 2005		EXEMPT FROM GEN. PROPERTY TAX		ACRES THIS LINE
NAME & ADDRESS	SEC. TN. RANGE DESCRIPTION OF PROPERTY	C O D E	ACRES	LAND VALUE	IMPROVEMENT VALUE	TOTAL VALUE	C O D E	ACRES	VALUE	C O D E	ACRES			
01040011030 01040011030 MARK L LEE 1 BROOKWOOD COURT APPLETON, WI, 54914	MENOMINEE INDIAN SCHOOL DISTRICT 3434 W1766 FERN ROAD BIG SKY LOT 3 LEGEND LAKE	A	0.69	\$37,500	\$0	\$37,500						0.69		
01040011040 01040011040 ANDERSON, MARTIN E. & JANET M. 705 N.PINE ST MOUNT PROSPECT, IL, 60056	MENOMINEE INDIAN SCHOOL DISTRICT 3434 W1756 FERN ROAD BIG SKY LOT 4	A	0.66	\$118,900	\$131,100	\$250,000						0.66		
01040011050 01040011050 MARTIN E & JANET M ANDERSON 705 N PINE STREET MT PROPSPECT, IL, 60056	MENOMINEE INDIAN SCHOOL DISTRICT 3434 W1746 FERN ROAD BIG SKY LOT 5 LEGEND LAKE	A	0.53	\$117,700	\$22,200	\$139,900						0.53		

YEAR
2023

State No.

ASSESSMENT ROLL FOR MENOMINEE Menominee COUNTYKEY TO
CODES1.A - RESIDENTIAL
2.B - COMMERCIAL
3.C - MANUFACTURING
4.D - AGRICULTURAL5.E - UNDEVELOPED
5m - AGRICULTURAL FOREST
6.F - PRODUCTIVE FOREST LANDS
7.G - OTHER1. PFC REG. ENTERED BEFORE 1/1/72
2. PFC REG. ENTERED AFTER 12/31/71
3. PFC SPECIAL CLASSIFICATION
4. COUNTY FOREST CROP
5. MFL OPEN ENTERED AFTER 2004
6. MFL CLOSED ENTERED AFTER 2004
7. MFL OPEN ENTERED BEFORE 2005
8. MFL CLOSED ENTERED BEFORE 20051. FEDERAL
2. STATE
3. COUNTY
4. OTHEREXEMPT FROM GEN.
PROPERTY TAX**TOTAL
ACRES
THIS
LINE**

PARCEL NUMBER	SCHOOL DIST.	VOL/PAGE - REG. DEEDS	TOTAL ACRES OF DESC.	ACREAGE & VALUE OF DESCRIPTION SUBJECT TO GENERAL PROPERTY TAX				6. MFL CLOSED ENTERED AFTER 2004 7. MFL OPEN ENTERED BEFORE 2005 8. MFL CLOSED ENTERED BEFORE 2005			EXEMPT FROM GEN. PROPERTY TAX		ACRES THIS LINE
NAME & ADDRESS	SEC. TN. RANGE DESCRIPTION OF PROPERTY	C O D E	ACRES	LAND VALUE	IMPROVEMENT VALUE	TOTAL VALUE	C O D E	ACRES	VALUE	C O D E	ACRES		
01040011060 01040011060 POWERS, ROBERT L. REVOCABLE TRST 9/21/99 PO BOX 819 KESHENA, WI, 54135	MENOMINEE INDIAN SCHOOL DISTRICT 3434 W1742 FERN ROAD BIG SKY LOT 6 LEGEND LAKE	A	0.48	\$120,000	\$222,000	\$342,000						0.48	
01040011070 01040011070 PAUL D & DOREEN R GONIU 12536 N CENTER DR MEQUON , WI, 53092	MENOMINEE INDIAN SCHOOL DISTRICT 3434 W1734 FERN ROAD BIG SKY LOT 7 LEGEND LAKE	A	0.45	\$115,100	\$224,900	\$340,000						0.45	
01040011080 01040011080 PAUL W GRUNER, LISA GRUNER N5355 MESSER ROAD MERRIMAC, WI, 53561	MENOMINEE INDIAN SCHOOL DISTRICT 3434 W1728 FERN ROAD BIG SKY LOT 8 LEGEND LAKE	A	0.45	\$114,700	\$95,700	\$210,400						0.45	

YEAR
2023

State No.

ASSESSMENT ROLL FOR MENOMINEE Menominee COUNTYKEY TO
CODES1.A - RESIDENTIAL
2.B - COMMERCIAL
3.C - MANUFACTURING
4.D - AGRICULTURAL5.E - UNDEVELOPED
5m - AGRICULTURAL FOREST
6.F - PRODUCTIVE FOREST LANDS
7.G - OTHER1. PFC REG. ENTERED BEFORE 1/1/72
2. PFC REG. ENTERED AFTER 12/31/71
3. PFC SPECIAL CLASSIFICATION
4. COUNTY FOREST CROP
5. MFL OPEN ENTERED AFTER 2004
6. MFL CLOSED ENTERED AFTER 2004
7. MFL OPEN ENTERED BEFORE 2005
8. MFL CLOSED ENTERED BEFORE 20051. FEDERAL
2. STATE
3. COUNTY
4. OTHEREXEMPT FROM GEN.
PROPERTY TAX**TOTAL
ACRES
THIS
LINE**

PARCEL NUMBER	SCHOOL DIST.	VOL/PAGE - REG. DEEDS	TOTAL ACRES OF DESC.	ACREAGE & VALUE OF DESCRIPTION SUBJECT TO GENERAL PROPERTY TAX								EXEMPT FROM GEN. PROPERTY TAX		TOTAL ACRES THIS LINE
NAME & ADDRESS	SEC. TN. RANGE DESCRIPTION OF PROPERTY	C O D E	ACRES	LAND VALUE	IMPROVEMENT VALUE	TOTAL VALUE	C O D E	ACRES	VALUE	C O D E	ACRES			
82 01040011090 01040011090 STUART M & PATRICIA A HIETPAS, IRREVOCABLE REAL ESTATE TRUST DATED JUNE 29, 2015 W1590 CAROLYN LANE KAUKAUNA, WI, 54130	MENOMINEE INDIAN SCHOOL DISTRICT 3434 W1720 FERN ROAD BIG SKY LOT 9 LEGEND LAKE	A	0.47	\$152,500	\$185,100	\$337,600								0.47
83 01040011100 01040011100 THOMAS A SCHRAUFNAGEL, LINDA J SCHRAUFNAGEL N8798 GRERMAN STREET MAYVILLE, WI, 53050	MENOMINEE INDIAN SCHOOL DISTRICT 3434 W1710 FERN ROAD BIG SKY LOT 10 LEGEND LAKE	A	0.50	\$148,000	\$172,500	\$320,500								0.50
84 01040012010 01040012010 FERN ROAD PROPERTIES, LLC 3930 SENECA LANE MANITOWOC, WI, 54220	MENOMINEE INDIAN SCHOOL DISTRICT 3434 W1700 FERN ROAD BIG SKY LOT 11 LEGEND LAKE	A	0.50	\$137,000	\$289,600	\$426,600								0.50

YEAR
2023

State No.

ASSESSMENT ROLL FOR MENOMINEE Menominee COUNTYKEY TO
CODES1.A - RESIDENTIAL
2.B - COMMERCIAL
3.C - MANUFACTURING
4.D - AGRICULTURAL5.E - UNDEVELOPED
5m - AGRICULTURAL FOREST
6.F - PRODUCTIVE FOREST LANDS
7.G - OTHER1. PFC REG. ENTERED BEFORE 1/1/72
2. PFC REG. ENTERED AFTER 12/31/71
3. PFC SPECIAL CLASSIFICATION
4. COUNTY FOREST CROP
5. MFL OPEN ENTERED AFTER 2004
6. MFL CLOSED ENTERED AFTER 2004
7. MFL OPEN ENTERED BEFORE 2005
8. MFL CLOSED ENTERED BEFORE 20051. FEDERAL
2. STATE
3. COUNTY
4. OTHEREXEMPT FROM GEN.
PROPERTY TAX**TOTAL
ACRES
THIS
LINE**

PARCEL NUMBER	SCHOOL DIST.	VOL/PAGE - REG. DEEDS	TOTAL ACRES OF DESC.	ACREAGE & VALUE OF DESCRIPTION SUBJECT TO GENERAL PROPERTY TAX								EXEMPT FROM GEN. PROPERTY TAX		TOTAL ACRES THIS LINE
NAME & ADDRESS	SEC. TN. RANGE DESCRIPTION OF PROPERTY	C O D E	ACRES	LAND VALUE	IMPROVEMENT VALUE	TOTAL VALUE	C O D E	ACRES	VALUE	C O D E	ACRES			
85 01040012020 01040012020 DAVID & MARILYN BERNARD - CO TRUSTEES, JOINT REVOCABLE LIVING TRUST DTD 2/14/97 1140 BROOKWOOD DR GREEN BAY, WI, 54304	MENOMINEE INDIAN SCHOOL DISTRICT 3434 W1694 FERN ROAD BIG SKY LOT 12 LEGEND LAKE	A	0.60	\$142,000	\$268,300	\$410,300								0.60
86 01040012030 01040012030 FERN ROAD PROPERTIES 3930 SENECA LANE MANITOWOC, WI, 54220	MENOMINEE INDIAN SCHOOL DISTRICT 3434 W1707 FERN ROAD BIG SKY LOT 13 LEGEND LAKE	A	0.67	\$5,900	\$3,100	\$9,000								0.67
87 01040012040 01040012040 BINVERSIE, JAMES C. & ANN L. N1572 MIDWAY ROAD HORTONVILLE, WI, 54944	MENOMINEE INDIAN SCHOOL DISTRICT 3434 W1695 FERN ROAD BIG SKY LOT 14 LEGEND LAKE	A	0.67	\$5,900	\$20,200	\$26,100								0.67

YEAR
2023

State No.

ASSESSMENT ROLL FOR MENOMINEE Menominee COUNTYKEY TO
CODES1.A - RESIDENTIAL
2.B - COMMERCIAL
3.C - MANUFACTURING
4.D - AGRICULTURAL5.E - UNDEVELOPED
5m - AGRICULTURAL FOREST
6.F - PRODUCTIVE FOREST LANDS
7.G - OTHER1. PFC REG. ENTERED BEFORE 1/1/72
2. PFC REG. ENTERED AFTER 12/31/71
3. PFC SPECIAL CLASSIFICATION
4. COUNTY FOREST CROP
5. MFL OPEN ENTERED AFTER 2004
6. MFL CLOSED ENTERED AFTER 2004
7. MFL OPEN ENTERED BEFORE 2005
8. MFL CLOSED ENTERED BEFORE 20051. FEDERAL
2. STATE
3. COUNTY
4. OTHEREXEMPT FROM GEN.
PROPERTY TAX**TOTAL
ACRES
THIS
LINE**

PARCEL NUMBER	SCHOOL DIST.	VOL/PAGE - REG. DEEDS	TOTAL ACRES OF DESC.	ACREAGE & VALUE OF DESCRIPTION SUBJECT TO GENERAL PROPERTY TAX						6. MFL CLOSED ENTERED AFTER 2004 7. MFL OPEN ENTERED BEFORE 2005 8. MFL CLOSED ENTERED BEFORE 2005			EXEMPT FROM GEN. PROPERTY TAX		ACRES THIS LINE
NAME & ADDRESS	SEC. TN. RANGE DESCRIPTION OF PROPERTY	C O D E	ACRES	LAND VALUE	IMPROVEMENT VALUE	TOTAL VALUE	C O D E	ACRES	VALUE	C O D E	ACRES				
01040012050 01040012050 BINVERSIE, JAMES C. & ANN L. N1572 MIDWAY ROAD HORTONVILLE, WI, 54944	MENOMINEE INDIAN SCHOOL DISTRICT 3434 N1247 RAWHIDE ROAD BIG SKY LOT 15 LEGEND LAKE	A	0.65	\$5,800	\$0	\$5,800						0.65			
01040012060 01040012060 BLEICHNER, MARGARET R. 601 SHORELAND DRIVE RACINE, WI, 53402	MENOMINEE INDIAN SCHOOL DISTRICT 3434 N1235 RAWHIDE ROAD BIG SKY LOT 16 LEGEND LAKE	A	0.50	\$5,200	\$0	\$5,200						0.50			
01040012070 01040012070 BLEICHNER, MARGARET R. 601 SHORELAND ROAD RACINE, WI, 53402	MENOMINEE INDIAN SCHOOL DISTRICT 3434 N1225 RAWHIDE ROAD BIG SKY LOT 17 LEGEND LAKE	A	0.55	\$5,400	\$0	\$5,400						0.55			

YEAR
2023

State No.

ASSESSMENT ROLL FOR MENOMINEE Menominee COUNTYKEY TO
CODES1.A - RESIDENTIAL
2.B - COMMERCIAL
3.C - MANUFACTURING
4.D - AGRICULTURAL5.E - UNDEVELOPED
5m - AGRICULTURAL FOREST
6.F - PRODUCTIVE FOREST LANDS
7.G - OTHER1. PFC REG. ENTERED BEFORE 1/1/72
2. PFC REG. ENTERED AFTER 12/31/71
3. PFC SPECIAL CLASSIFICATION
4. COUNTY FOREST CROP
5. MFL OPEN ENTERED AFTER 2004
6. MFL CLOSED ENTERED AFTER 2004
7. MFL OPEN ENTERED BEFORE 2005
8. MFL CLOSED ENTERED BEFORE 20051. FEDERAL
2. STATE
3. COUNTY
4. OTHEREXEMPT FROM GEN.
PROPERTY TAX**TOTAL
ACRES
THIS
LINE**

PARCEL NUMBER	SCHOOL DIST.	VOL/PAGE - REG. DEEDS	TOTAL ACRES OF DESC.	ACREAGE & VALUE OF DESCRIPTION SUBJECT TO GENERAL PROPERTY TAX								EXEMPT FROM GEN. PROPERTY TAX		TOTAL ACRES THIS LINE
NAME & ADDRESS	SEC. TN. RANGE DESCRIPTION OF PROPERTY	C O D E	ACRES	LAND VALUE	IMPROVEMENT VALUE	TOTAL VALUE	C O D E	ACRES	VALUE	C O D E	ACRES			
91 01040012080 01040012080 BLEICHNER, MARGARET R. 601 SHORELAND DRIVE RACINE, WI, 53402	MENOMINEE INDIAN SCHOOL DISTRICT 3434 W1688 BIG SKY COURT BIG SKY LOT 18 LEGEND LAKE	A	0.55	\$5,400	\$0	\$5,400								0.55
92 01040012090 01040012090 JEFF STONE 630 OAKFIELD STREET #4 WEST BEND, WI, 53090	MENOMINEE INDIAN SCHOOL DISTRICT 3434 W1696 BIG SKY COURT BIG SKY LOT 19 LEGEND LAKE	A	0.53	\$5,300	\$0	\$5,300								0.53
93 01040012100 01040012100 U.S.A. IN TRUST NOT AVAILABLE NOT AVAILABLE, NA, 00000	MENOMINEE INDIAN SCHOOL DISTRICT 3434 W1700 BIG SKY CT BIG SKY LOT 20									X1	0.00			0.00

YEAR
2023

State No.

ASSESSMENT ROLL FOR MENOMINEE Menominee COUNTYKEY TO
CODES1.A - RESIDENTIAL
2.B - COMMERCIAL
3.C - MANUFACTURING
4.D - AGRICULTURAL5.E - UNDEVELOPED
5m - AGRICULTURAL FOREST
6.F - PRODUCTIVE FOREST LANDS
7.G - OTHER1. PFC REG. ENTERED BEFORE 1/1/72
2. PFC REG. ENTERED AFTER 12/31/71
3. PFC SPECIAL CLASSIFICATION
4. COUNTY FOREST CROP
5. MFL OPEN ENTERED AFTER 2004
6. MFL CLOSED ENTERED AFTER 2004
7. MFL OPEN ENTERED BEFORE 2005
8. MFL CLOSED ENTERED BEFORE 20051. FEDERAL
2. STATE
3. COUNTY
4. OTHEREXEMPT FROM GEN.
PROPERTY TAX**TOTAL
ACRES
THIS
LINE**

PARCEL NUMBER	SCHOOL DIST.	VOL/PAGE - REG. DEEDS	TOTAL ACRES OF DESC.	ACREAGE & VALUE OF DESCRIPTION SUBJECT TO GENERAL PROPERTY TAX								EXEMPT FROM GEN. PROPERTY TAX		TOTAL ACRES THIS LINE
NAME & ADDRESS	SEC. TN. RANGE DESCRIPTION OF PROPERTY	C O D E	ACRES	LAND VALUE	IMPROVEMENT VALUE	TOTAL VALUE	C O D E	ACRES	VALUE	C O D E	ACRES			
94 01040013010 01040013010 BEDOE, RICHARD & SANDRA 4438 N. MOBILE AVENUE CHICAGO, IL, 60630	MENOMINEE INDIAN SCHOOL DISTRICT 3434 W1714 BIG SKY COURT BIG SKY LOT 21 LEGEND LAKE	A	0.60	\$5,600	\$0	\$5,600								0.60
95 01040013020 01040013020 KEITH B KLING W6108 LONG CT APPLETON, WI, 54914	MENOMINEE INDIAN SCHOOL DISTRICT 3434 W1718 BIG SKY COURT BIG SKY LOT 22 LEGEND LAKE	A	0.52	\$5,300	\$16,000	\$21,300								0.52
96 01040013030 01040013030 KLING, KEITH B. & SUE E. W6108 LONG CT APPLETON, WI, 54914	MENOMINEE INDIAN SCHOOL DISTRICT 3434 W1728 BIG SKY COURT BIG SKY LOT 23	A	0.54	\$5,400	\$98,900	\$104,300								0.54

YEAR
2023

State No.

ASSESSMENT ROLL FOR MENOMINEE Menominee COUNTYKEY TO
CODES1.A - RESIDENTIAL
2.B - COMMERCIAL
3.C - MANUFACTURING
4.D - AGRICULTURAL5.E - UNDEVELOPED
5m - AGRICULTURAL FOREST
6.F - PRODUCTIVE FOREST LANDS
7.G - OTHER1. PFC REG. ENTERED BEFORE 1/1/72
2. PFC REG. ENTERED AFTER 12/31/71
3. PFC SPECIAL CLASSIFICATION
4. COUNTY FOREST CROP
5. MFL OPEN ENTERED AFTER 2004
6. MFL CLOSED ENTERED AFTER 2004
7. MFL OPEN ENTERED BEFORE 2005
8. MFL CLOSED ENTERED BEFORE 20051. FEDERAL
2. STATE
3. COUNTY
4. OTHEREXEMPT FROM GEN.
PROPERTY TAX**TOTAL
ACRES
THIS
LINE**

PARCEL NUMBER	SCHOOL DIST.	VOL/PAGE - REG. DEEDS	TOTAL ACRES OF DESC.	ACREAGE & VALUE OF DESCRIPTION SUBJECT TO GENERAL PROPERTY TAX						6. MFL CLOSED ENTERED AFTER 2004 7. MFL OPEN ENTERED BEFORE 2005 8. MFL CLOSED ENTERED BEFORE 2005			EXEMPT FROM GEN. PROPERTY TAX		ACRES THIS LINE
NAME & ADDRESS	SEC. TN. RANGE DESCRIPTION OF PROPERTY	C O D E	ACRES	LAND VALUE	IMPROVEMENT VALUE	TOTAL VALUE	C O D E	ACRES	VALUE	C O D E	ACRES				
01040013040 01040013040 BOEHNLEIN, MARY A. 3165 S. THORNAPPLE LANE NEW BERLIN, WI, 53146	MENOMINEE INDIAN SCHOOL DISTRICT 3434 W1730 BIG SKY COURT BIG SKY LOT 24 LEGEND LAKE	A	0.54	\$5,400	\$0	\$5,400						0.54			
01040013050 01040013050 STEVEN A & MELISSA B MOYER 11342 NORTH LAGUNA DRIVE MEQUON, WI, 53092	MENOMINEE INDIAN SCHOOL DISTRICT 3434 W1734 BIG SKY COURT BIG SKY LOT 25 LEGEND LAKE	A	0.54	\$5,400	\$0	\$5,400						0.54			
01040013060 01040013060 STEVEN A & MELISSA B MOYER 11432 NORTH LAGUNA DRIVE MEQUON, WI, 53092	MENOMINEE INDIAN SCHOOL DISTRICT 3434 W1740 BIG SKY COURT BIG SKY LOT 26 LEGEND LAKE	A	0.54	\$5,400	\$8,900	\$14,300						0.54			

YEAR
2023

State No.

ASSESSMENT ROLL FOR MENOMINEE Menominee COUNTYKEY TO
CODES1.A - RESIDENTIAL
2.B - COMMERCIAL
3.C - MANUFACTURING
4.D - AGRICULTURAL5.E - UNDEVELOPED
5m - AGRICULTURAL FOREST
6.F - PRODUCTIVE FOREST LANDS
7.G - OTHER1. PFC REG. ENTERED BEFORE 1/1/72
2. PFC REG. ENTERED AFTER 12/31/71
3. PFC SPECIAL CLASSIFICATION
4. COUNTY FOREST CROP
5. MFL OPEN ENTERED AFTER 2004
6. MFL CLOSED ENTERED AFTER 2004
7. MFL OPEN ENTERED BEFORE 2005
8. MFL CLOSED ENTERED BEFORE 20051. FEDERAL
2. STATE
3. COUNTY
4. OTHEREXEMPT FROM GEN.
PROPERTY TAX**TOTAL
ACRES
THIS
LINE**

PARCEL NUMBER	SCHOOL DIST.	VOL/PAGE - REG. DEEDS	TOTAL ACRES OF DESC.	ACREAGE & VALUE OF DESCRIPTION SUBJECT TO GENERAL PROPERTY TAX						6. MFL CLOSED ENTERED AFTER 2004 7. MFL OPEN ENTERED BEFORE 2005 8. MFL CLOSED ENTERED BEFORE 2005		EXEMPT FROM GEN. PROPERTY TAX		ACRES THIS LINE
NAME & ADDRESS	SEC. TN. RANGE DESCRIPTION OF PROPERTY	C O D E	ACRES	LAND VALUE	IMPROVEMENT VALUE	TOTAL VALUE	C O D E	ACRES	VALUE	C O D E	ACRES			
01040013070 01040013070 STEVEN A & MELISSA B MOYER 11432 NORTH LAGUNA DRIVE MEQUON, WI, 53092	MENOMINEE INDIAN SCHOOL DISTRICT 3434 W1748 BIG SKY COURT BIG SKY LOT 27 LEGEND LAKE	A	0.58	\$5,500	\$106,100	\$111,600						0.58		
01040013080 01040013080 Mark Obst W251 S4683 Black Oak Lane Waukesha, Wisconsin, 53189	MENOMINEE INDIAN SCHOOL DISTRICT 3434 W1743 BIG SKY COURT BIG SKY LOT 28 LEGEND LAKE	A	0.66	\$5,900	\$0	\$5,900						0.66		
01040013090 01040013090 Mark Obst W251 S4683 Black Oak Lane Waukesha, Wisconsin, 53189	MENOMINEE INDIAN SCHOOL DISTRICT 3434 W1727 BIG SKY COURT BIG SKY LOT 29 LEGEND LAKE	A	0.55	\$5,400	\$1,200	\$6,600						0.55		

YEAR
2023

State No.

ASSESSMENT ROLL FOR MENOMINEE Menominee COUNTYKEY TO
CODES1.A - RESIDENTIAL
2.B - COMMERCIAL
3.C - MANUFACTURING
4.D - AGRICULTURAL5.E - UNDEVELOPED
5m - AGRICULTURAL FOREST
6.F - PRODUCTIVE FOREST LANDS
7.G - OTHER1. PFC REG. ENTERED BEFORE 1/1/72
2. PFC REG. ENTERED AFTER 12/31/71
3. PFC SPECIAL CLASSIFICATION
4. COUNTY FOREST CROP
5. MFL OPEN ENTERED AFTER 2004
6. MFL CLOSED ENTERED AFTER 2004
7. MFL OPEN ENTERED BEFORE 2005
8. MFL CLOSED ENTERED BEFORE 20051. FEDERAL
2. STATE
3. COUNTY
4. OTHEREXEMPT FROM GEN.
PROPERTY TAX**TOTAL
ACRES
THIS
LINE**

PARCEL NUMBER	SCHOOL DIST.	VOL/PAGE - REG. DEEDS	TOTAL ACRES OF DESC.	ACREAGE & VALUE OF DESCRIPTION SUBJECT TO GENERAL PROPERTY TAX						6. MFL CLOSED ENTERED AFTER 2004 7. MFL OPEN ENTERED BEFORE 2005 8. MFL CLOSED ENTERED BEFORE 2005		EXEMPT FROM GEN. PROPERTY TAX		ACRES THIS LINE
NAME & ADDRESS	SEC. TN. RANGE DESCRIPTION OF PROPERTY	C O D E	ACRES	LAND VALUE	IMPROVEMENT VALUE	TOTAL VALUE	C O D E	ACRES	VALUE	C O D E	ACRES			
01040013100 01040013100 MARK M OBST, DEBORAH M OBST W251 S4683 BLACK OAK LANE WAUKESHA, WI, 53189	MENOMINEE INDIAN SCHOOL DISTRICT 3434 W1719 BIG SKY COURT BIG SKY LOT 30 LEGEND LAKE	A	0.52	\$5,300	\$0	\$5,300						0.52		
01040014010 01040014010 CLIFFORD J. MADOSH, JR W1717 BIG SKY CT KESHENA, WI, 54135	MENOMINEE INDIAN SCHOOL DISTRICT 3434 W1717 BIG SKY COURT BIG SKY LOT 31 LEGEND LAKE	A	0.51	\$5,200	\$74,500	\$79,700						0.51		
01040014020 01040014020 NORBERT, VICKY 601 STARKEY RD #324 LARGO, FL, 33771	MENOMINEE INDIAN SCHOOL DISTRICT 3434 W1713 BIG SKY COURT BIG SKY LOT 32 LEGEND LAKE	A	0.54	\$5,400	\$0	\$5,400						0.54		

YEAR
2023

State No.

ASSESSMENT ROLL FOR MENOMINEE Menominee COUNTYKEY TO
CODES1.A - RESIDENTIAL
2.B - COMMERCIAL
3.C - MANUFACTURING
4.D - AGRICULTURAL5.E - UNDEVELOPED
5m - AGRICULTURAL FOREST
6.F - PRODUCTIVE FOREST LANDS
7.G - OTHER1. PFC REG. ENTERED BEFORE 1/1/72
2. PFC REG. ENTERED AFTER 12/31/71
3. PFC SPECIAL CLASSIFICATION
4. COUNTY FOREST CROP
5. MFL OPEN ENTERED AFTER 2004
6. MFL CLOSED ENTERED AFTER 2004
7. MFL OPEN ENTERED BEFORE 2005
8. MFL CLOSED ENTERED BEFORE 20051. FEDERAL
2. STATE
3. COUNTY
4. OTHEREXEMPT FROM GEN.
PROPERTY TAX**TOTAL
ACRES
THIS
LINE**

PARCEL NUMBER	SCHOOL DIST.	VOL/PAGE - REG. DEEDS	TOTAL ACRES OF DESC.	ACREAGE & VALUE OF DESCRIPTION SUBJECT TO GENERAL PROPERTY TAX						6. MFL CLOSED ENTERED AFTER 2004 7. MFL OPEN ENTERED BEFORE 2005 8. MFL CLOSED ENTERED BEFORE 2005		EXEMPT FROM GEN. PROPERTY TAX		ACRES THIS LINE
NAME & ADDRESS	SEC. TN. RANGE DESCRIPTION OF PROPERTY	C O D E	ACRES	LAND VALUE	IMPROVEMENT VALUE	TOTAL VALUE	C O D E	ACRES	VALUE	C O D E	ACRES			
01040014030 01040014030 JOSHUA B & AMANDA MARGARET OTT 317 W ROGERS STREET HARTFORD, WI, 53207	MENOMINEE INDIAN SCHOOL DISTRICT 3434 W1701 BIG SKY COURT BIG SKY LOT 33 LEGEND LAKE	A	0.62	\$5,700	\$5,000	\$10,700						0.62		
01040014040 01040014040 RUDY R LEROY, MARSHA A LEROY 8840 CO. ROAD G SURING, WI, 54174	MENOMINEE INDIAN SCHOOL DISTRICT 3434 N1187 RAWHIDE ROAD BIG SKY LOT 34 LEGEND LAKE	A	0.60	\$5,600	\$0	\$5,600						0.60		
01040014050 01040014050 RAND, ROBERT & PATRICIA 2316 THRUSH CT. WAUKESHA, WI, 53186	MENOMINEE INDIAN SCHOOL DISTRICT 3434 N1179 RAWHIDE ROAD BIG SKY LOT 35 LEGEND LAKE	A	0.55	\$5,400	\$0	\$5,400						0.55		

YEAR
2023

State No.

ASSESSMENT ROLL FOR MENOMINEE Menominee COUNTYKEY TO
CODES1.A - RESIDENTIAL
2.B - COMMERCIAL
3.C - MANUFACTURING
4.D - AGRICULTURAL5.E - UNDEVELOPED
5m - AGRICULTURAL FOREST
6.F - PRODUCTIVE FOREST LANDS
7.G - OTHER1. PFC REG. ENTERED BEFORE 1/1/72
2. PFC REG. ENTERED AFTER 12/31/71
3. PFC SPECIAL CLASSIFICATION
4. COUNTY FOREST CROP
5. MFL OPEN ENTERED AFTER 2004
6. MFL CLOSED ENTERED AFTER 2004
7. MFL OPEN ENTERED BEFORE 2005
8. MFL CLOSED ENTERED BEFORE 20051. FEDERAL
2. STATE
3. COUNTY
4. OTHEREXEMPT FROM GEN.
PROPERTY TAX**TOTAL
ACRES
THIS
LINE**

PARCEL NUMBER	SCHOOL DIST.	VOL/PAGE - REG. DEEDS	TOTAL ACRES OF DESC.	ACREAGE & VALUE OF DESCRIPTION SUBJECT TO GENERAL PROPERTY TAX								EXEMPT FROM GEN. PROPERTY TAX		TOTAL ACRES THIS LINE
NAME & ADDRESS	SEC. TN. RANGE DESCRIPTION OF PROPERTY	C O D E	ACRES	LAND VALUE	IMPROVEMENT VALUE	TOTAL VALUE	C O D E	ACRES	VALUE	C O D E	ACRES			
109 01040014060 01040014060 TOUSEY, THOMAS F. & MICHELLE R. PO BOX 387 KESHENA, WI, 54135	MENOMINEE INDIAN SCHOOL DISTRICT 3434 N1171 RAWHIDE ROAD BIG SKY LOT 36 LEGEND LAKE	A	0.55	\$5,400	\$141,300	\$146,700								0.55
110 01040014070 01040014070 ELIZABETH G WANETAN W1633 COUNCIL HILL TR KESHENA, WI, 54135	MENOMINEE INDIAN SCHOOL DISTRICT 3434 N1165 RAWHIDE ROAD BIG SKY LOT 37 LEGEND LAKE	A	0.58	\$5,500	\$0	\$5,500								0.58
111 01040014080 01040014080 GUY F KESHENA, A SINGLE PERSON FOR & ON HALF OF MITW PO BOX 910 KESHENA, WI, 54135	MENOMINEE INDIAN SCHOOL DISTRICT 3434 N1159 RAWHIDE ROAD BIG SKY LOT 38 LEGEND LAKE									X1	0.00			0.00

YEAR
2023

State No.

ASSESSMENT ROLL FOR MENOMINEE Menominee COUNTYKEY TO
CODES1.A - RESIDENTIAL
2.B - COMMERCIAL
3.C - MANUFACTURING
4.D - AGRICULTURAL5.E - UNDEVELOPED
5m - AGRICULTURAL FOREST
6.F - PRODUCTIVE FOREST LANDS
7.G - OTHER1. PFC REG. ENTERED BEFORE 1/1/72
2. PFC REG. ENTERED AFTER 12/31/71
3. PFC SPECIAL CLASSIFICATION
4. COUNTY FOREST CROP
5. MFL OPEN ENTERED AFTER 2004
6. MFL CLOSED ENTERED AFTER 2004
7. MFL OPEN ENTERED BEFORE 2005
8. MFL CLOSED ENTERED BEFORE 20051. FEDERAL
2. STATE
3. COUNTY
4. OTHEREXEMPT FROM GEN.
PROPERTY TAX**TOTAL
ACRES
THIS
LINE**

PARCEL NUMBER	SCHOOL DIST.	VOL/PAGE - REG. DEEDS	TOTAL ACRES OF DESC.	ACREAGE & VALUE OF DESCRIPTION SUBJECT TO GENERAL PROPERTY TAX								EXEMPT FROM GEN. PROPERTY TAX		TOTAL ACRES THIS LINE
NAME & ADDRESS	SEC. TN. RANGE DESCRIPTION OF PROPERTY	C O D E	ACRES	LAND VALUE	IMPROVEMENT VALUE	TOTAL VALUE	C O D E	ACRES	VALUE	C O D E	ACRES			
112 01040014090 01040014090 LEO J DILLENBURG, KAREN BOWMAN-DILLENBERG N2544 HICKORY LANE CLINTONVILLE, WI, 54929	MENOMINEE INDIAN SCHOOL DISTRICT 3434 N1142 BIG SKY ROAD BIG SKY LOT 39 LEGEND LAKE	A	0.52	\$3,400	\$0	\$3,400								0.52
113 01040014100 01040014100 GUY F KESHENA, A SINGLE PERSON FOR & ON BEHALF OF MITW PO BOX 910 KESHENA, WI, 54135	MENOMINEE INDIAN SCHOOL DISTRICT 3434 N1146 BIG SKY ROAD BIG SKY LOT 40 LEGEND LAKE									X1	0.00			0.00
114 01040015010 01040015010 USA IN TRUST PO BOX 910 KESHENA, WI, 54135	MENOMINEE INDIAN SCHOOL DISTRICT 3434 N1150 BIG SKY ROAD BIG SKY LOT 41 LEGEND LAKE									X5	0.00			0.00

YEAR
2023

State No.

ASSESSMENT ROLL FOR MENOMINEE Menominee COUNTYKEY TO
CODES1.A - RESIDENTIAL
2.B - COMMERCIAL
3.C - MANUFACTURING
4.D - AGRICULTURAL5.E - UNDEVELOPED
5m - AGRICULTURAL FOREST
6.F - PRODUCTIVE FOREST LANDS
7.G - OTHER1. PFC REG. ENTERED BEFORE 1/1/72
2. PFC REG. ENTERED AFTER 12/31/71
3. PFC SPECIAL CLASSIFICATION
4. COUNTY FOREST CROP
5. MFL OPEN ENTERED AFTER 2004
6. MFL CLOSED ENTERED AFTER 2004
7. MFL OPEN ENTERED BEFORE 2005
8. MFL CLOSED ENTERED BEFORE 20051. FEDERAL
2. STATE
3. COUNTY
4. OTHEREXEMPT FROM GEN.
PROPERTY TAX**TOTAL
ACRES
THIS
LINE**

PARCEL NUMBER	SCHOOL DIST.	VOL/PAGE - REG. DEEDS	TOTAL ACRES OF DESC.	ACREAGE & VALUE OF DESCRIPTION SUBJECT TO GENERAL PROPERTY TAX						EXEMPT FROM GEN. PROPERTY TAX		ACRES THIS LINE
NAME & ADDRESS	SEC. TN. RANGE DESCRIPTION OF PROPERTY	C O D E	ACRES	LAND VALUE	IMPROVEMENT VALUE	TOTAL VALUE	C O D E	ACRES	VALUE	C O D E	ACRES	
01040015020 01040015020 USA IN TRUST PO BOX 910 KESHENA, WI, 54135	MENOMINEE INDIAN SCHOOL DISTRICT 3434 N1160 BIG SKY ROAD BIG SKY LOT 42 LEGEND LAKE									X5	0.00	0.00
01040015030 01040015030 GUY F KESHENA, A SINGLE PERSON FOR & ON BEHALF OF MITW PO BOX 910 KESHENA, WI, 54135	MENOMINEE INDIAN SCHOOL DISTRICT 3434 N1166 BIG SKY ROAD BIG SKY LOT 43 LEGEND LAKE									X1	0.00	0.00
01040015040 01040015040 CHARLES E EGLI, DEBRA M EGLI W8645 MICHAEL LANE WATERLOO, WI, 53594	MENOMINEE INDIAN SCHOOL DISTRICT 3434 N1180 BIG SKY ROAD BIG SKY LOT 44 LEGEND LAKE	A	0.56	\$3,500	\$2,500	\$6,000						0.56

YEAR
2023

State No.

ASSESSMENT ROLL FOR MENOMINEE Menominee COUNTYKEY TO
CODES1.A - RESIDENTIAL
2.B - COMMERCIAL
3.C - MANUFACTURING
4.D - AGRICULTURAL5.E - UNDEVELOPED
5m - AGRICULTURAL FOREST
6.F - PRODUCTIVE FOREST LANDS
7.G - OTHER1. PFC REG. ENTERED BEFORE 1/1/72
2. PFC REG. ENTERED AFTER 12/31/71
3. PFC SPECIAL CLASSIFICATION
4. COUNTY FOREST CROP
5. MFL OPEN ENTERED AFTER 2004
6. MFL CLOSED ENTERED AFTER 2004
7. MFL OPEN ENTERED BEFORE 2005
8. MFL CLOSED ENTERED BEFORE 20051. FEDERAL
2. STATE
3. COUNTY
4. OTHEREXEMPT FROM GEN.
PROPERTY TAX**TOTAL
ACRES
THIS
LINE**

PARCEL NUMBER	SCHOOL DIST.	VOL/PAGE - REG. DEEDS	TOTAL ACRES OF DESC.	ACREAGE & VALUE OF DESCRIPTION SUBJECT TO GENERAL PROPERTY TAX						6. MFL CLOSED ENTERED AFTER 2004 7. MFL OPEN ENTERED BEFORE 2005 8. MFL CLOSED ENTERED BEFORE 2005		EXEMPT FROM GEN. PROPERTY TAX		ACRES THIS LINE
NAME & ADDRESS	SEC. TN. RANGE DESCRIPTION OF PROPERTY	C O D E	ACRES	LAND VALUE	IMPROVEMENT VALUE	TOTAL VALUE	C O D E	ACRES	VALUE	C O D E	ACRES			
01040015050 01040015050 CHARLES E EGLI, DEBRA M EGLI W8645 MICHAEL LANE WATERLOO, WI, 53594	MENOMINEE INDIAN SCHOOL DISTRICT 3434 N1190 BIG SKY ROAD BIG SKY LOT 45 LEGEND LAKE	A	0.60	\$3,600	\$0	\$3,600						0.60		
01040015060 01040015060 DANIEL K ROBERTS W8663 SCHOOL RD HORTONVILLE, WI, 54944	MENOMINEE INDIAN SCHOOL DISTRICT 3434 N1204 BIG SKY ROAD BIG SKY LOT 46 LEGEND LAKE	A	0.60	\$3,600	\$0	\$3,600						0.60		
01040015070 01040015070 LEO J DILLENBURG, KAREN J BOWMAN- DILLENBURG N2544 HICKORY LN CLINTONVILLE, WI, 54929	MENOMINEE INDIAN SCHOOL DISTRICT 3434 N1214 BIG SKY ROAD BIG SKY LOT 47 LEGEND LAKE	A	0.60	\$3,600	\$0	\$3,600						0.60		

YEAR
2023

State No.

ASSESSMENT ROLL FOR MENOMINEE Menominee COUNTYKEY TO
CODES1.A - RESIDENTIAL
2.B - COMMERCIAL
3.C - MANUFACTURING
4.D - AGRICULTURAL5.E - UNDEVELOPED
5m - AGRICULTURAL FOREST
6.F - PRODUCTIVE FOREST LANDS
7.G - OTHER1. PFC REG. ENTERED BEFORE 1/1/72
2. PFC REG. ENTERED AFTER 12/31/71
3. PFC SPECIAL CLASSIFICATION
4. COUNTY FOREST CROP
5. MFL OPEN ENTERED AFTER 2004
6. MFL CLOSED ENTERED AFTER 2004
7. MFL OPEN ENTERED BEFORE 2005
8. MFL CLOSED ENTERED BEFORE 20051. FEDERAL
2. STATE
3. COUNTY
4. OTHEREXEMPT FROM GEN.
PROPERTY TAX**TOTAL
ACRES
THIS
LINE**

PARCEL NUMBER	SCHOOL DIST.	VOL/PAGE - REG. DEEDS	TOTAL ACRES OF DESC.	ACREAGE & VALUE OF DESCRIPTION SUBJECT TO GENERAL PROPERTY TAX						6. MFL CLOSED ENTERED AFTER 2004 7. MFL OPEN ENTERED BEFORE 2005 8. MFL CLOSED ENTERED BEFORE 2005		EXEMPT FROM GEN. PROPERTY TAX		ACRES THIS LINE
NAME & ADDRESS	SEC. TN. RANGE DESCRIPTION OF PROPERTY	C O D E	ACRES	LAND VALUE	IMPROVEMENT VALUE	TOTAL VALUE	C O D E	ACRES	VALUE	C O D E	ACRES			
01040015080 01040015080 LEO J DILLENBURG, KAREN J BOWMAN-DILLENBURG N2544 HICKORY LN CLINTONVILLE, WI, 54929	MENOMINEE INDIAN SCHOOL DISTRICT 3434 N1222 BIG SKY ROAD BIG SKY LOT 48 LEGEND LAKE	A	0.56	\$3,500	\$84,700	\$88,200						0.56		
01040015090 01040015090 LEO J DILLENBURG, KAREN J BOWMAN-DILLENBURG N2544 HICKORY LN CLINTONVILLE, WI, 54929	MENOMINEE INDIAN SCHOOL DISTRICT 3434 N1232 BIG SKY ROAD BIG SKY LOT 49 LEGEND LAKE	A	0.62	\$3,700	\$0	\$3,700						0.62		
01040015100 01040015100 GERALD L SWETT 3211 24TH AVENUE KENOSHA, WI, 53140	MENOMINEE INDIAN SCHOOL DISTRICT 3434 N1242 BIG SKY ROAD BIG SKY LOT 50 LEGEND LAKE	A	0.55	\$3,500	\$0	\$3,500						0.55		

YEAR
2023

State No.

ASSESSMENT ROLL FOR MENOMINEE Menominee COUNTYKEY TO
CODES1.A - RESIDENTIAL
2.B - COMMERCIAL
3.C - MANUFACTURING
4.D - AGRICULTURAL5.E - UNDEVELOPED
5m - AGRICULTURAL FOREST
6.F - PRODUCTIVE FOREST LANDS
7.G - OTHER1. PFC REG. ENTERED BEFORE 1/1/72
2. PFC REG. ENTERED AFTER 12/31/71
3. PFC SPECIAL CLASSIFICATION
4. COUNTY FOREST CROP
5. MFL OPEN ENTERED AFTER 2004
6. MFL CLOSED ENTERED AFTER 2004
7. MFL OPEN ENTERED BEFORE 2005
8. MFL CLOSED ENTERED BEFORE 20051. FEDERAL
2. STATE
3. COUNTY
4. OTHEREXEMPT FROM GEN.
PROPERTY TAX**TOTAL
ACRES
THIS
LINE**

PARCEL NUMBER	SCHOOL DIST.	VOL/PAGE - REG. DEEDS	TOTAL ACRES OF DESC.	ACREAGE & VALUE OF DESCRIPTION SUBJECT TO GENERAL PROPERTY TAX								EXEMPT FROM GEN. PROPERTY TAX		TOTAL ACRES THIS LINE
NAME & ADDRESS	SEC. TN. RANGE DESCRIPTION OF PROPERTY	C O D E	ACRES	LAND VALUE	IMPROVEMENT VALUE	TOTAL VALUE	C O D E	ACRES	VALUE	C O D E	ACRES			
124 01040016010 01040016010 GUY F KESHENA, A SINGLE PERSON FOR & ON BEHALF OF MITW PO BOX 910 KESHENA, WI, 54135	MENOMINEE INDIAN SCHOOL DISTRICT 3434 N1248 BIG SKY ROAD BIG SKY LOT 51 LEGEND LAKE									X1	0.00			0.00
125 01040016020 01040016020 RUDY R LEROY, MARSHA A LEROY 8840 CO. ROAD G SURING, WI, 54174	MENOMINEE INDIAN SCHOOL DISTRICT 3434 N1254 BIG SKY ROAD BIG SKY LOT 52 LEGEND LAKE	A	0.55	\$3,500	\$0	\$3,500								0.55
126 01040016030 01040016030 FRANK L SCHNEIDER W1415 STATE ROAD 49 BROWNSVILLE, WI, 53006	MENOMINEE INDIAN SCHOOL DISTRICT 3434 N1260 BIG SKY ROAD BIG SKY LOT 53 LEGEND LAKE	A	0.55	\$3,500	\$0	\$3,500								0.55

YEAR
2023

State No.

ASSESSMENT ROLL FOR MENOMINEE Menominee COUNTYKEY TO
CODES1.A - RESIDENTIAL
2.B - COMMERCIAL
3.C - MANUFACTURING
4.D - AGRICULTURAL5.E - UNDEVELOPED
5m - AGRICULTURAL FOREST
6.F - PRODUCTIVE FOREST LANDS
7.G - OTHER1. PFC REG. ENTERED BEFORE 1/1/72
2. PFC REG. ENTERED AFTER 12/31/71
3. PFC SPECIAL CLASSIFICATION
4. COUNTY FOREST CROP
5. MFL OPEN ENTERED AFTER 2004
6. MFL CLOSED ENTERED AFTER 2004
7. MFL OPEN ENTERED BEFORE 2005
8. MFL CLOSED ENTERED BEFORE 20051. FEDERAL
2. STATE
3. COUNTY
4. OTHEREXEMPT FROM GEN.
PROPERTY TAX**TOTAL
ACRES
THIS
LINE**

PARCEL NUMBER	SCHOOL DIST.	VOL/PAGE - REG. DEEDS	TOTAL ACRES OF DESC.	ACREAGE & VALUE OF DESCRIPTION SUBJECT TO GENERAL PROPERTY TAX								EXEMPT FROM GEN. PROPERTY TAX		TOTAL ACRES THIS LINE
NAME & ADDRESS	SEC. TN. RANGE DESCRIPTION OF PROPERTY	C O D E	ACRES	LAND VALUE	IMPROVEMENT VALUE	TOTAL VALUE	C O D E	ACRES	VALUE	C O D E	ACRES			
127 01040016040 01040016040 OSHKESHEQUOAM, KAYE PO BOX 274 KESHENA, WI, 54135	MENOMINEE INDIAN SCHOOL DISTRICT 3434 N1264 BIG SKY ROAD BIG SKY LOT 54 LEGEND LAKE	A	0.55	\$3,500	\$89,700	\$93,200								0.55
128 01040016050 01040016050 U.S.A. IN TRUST NOT AVAILABLE NOT AVAILABLE, NA, 00000	MENOMINEE INDIAN SCHOOL DISTRICT 3434 N1266 BIG SKY ROAD BIG SKY LOT 55 LEGEND LAKE									X1	0.00			0.00
129 01040016060 01040016060 U.S.A. IN TRUST NOT AVAILABLE NOT AVAILABLE, NA, 00000	MENOMINEE INDIAN SCHOOL DISTRICT 3434 N1270 BIG SKY ROAD BIG SKY LOT 56 LEGEND LAKE									X1	0.00			0.00

YEAR
2023

State No.

ASSESSMENT ROLL FOR MENOMINEE Menominee COUNTYKEY TO
CODES1.A - RESIDENTIAL
2.B - COMMERCIAL
3.C - MANUFACTURING
4.D - AGRICULTURAL5.E - UNDEVELOPED
5m - AGRICULTURAL FOREST
6.F - PRODUCTIVE FOREST LANDS
7.G - OTHER1. PFC REG. ENTERED BEFORE 1/1/72
2. PFC REG. ENTERED AFTER 12/31/71
3. PFC SPECIAL CLASSIFICATION
4. COUNTY FOREST CROP
5. MFL OPEN ENTERED AFTER 2004
6. MFL CLOSED ENTERED AFTER 2004
7. MFL OPEN ENTERED BEFORE 2005
8. MFL CLOSED ENTERED BEFORE 20051. FEDERAL
2. STATE
3. COUNTY
4. OTHEREXEMPT FROM GEN.
PROPERTY TAX**TOTAL
ACRES
THIS
LINE**

PARCEL NUMBER	SCHOOL DIST.	VOL/PAGE - REG. DEEDS	TOTAL ACRES OF DESC.	ACREAGE & VALUE OF DESCRIPTION SUBJECT TO GENERAL PROPERTY TAX								EXEMPT FROM GEN. PROPERTY TAX		TOTAL ACRES THIS LINE
NAME & ADDRESS	SEC. TN. RANGE DESCRIPTION OF PROPERTY	C O D E	ACRES	LAND VALUE	IMPROVEMENT VALUE	TOTAL VALUE	C O D E	ACRES	VALUE	C O D E	ACRES			
130 01040016070 01040016070 U.S.A. IN TRUST NOT AVAILABLE NOT AVAILABLE, NA, 00000	MENOMINEE INDIAN SCHOOL DISTRICT 3434 N1259 BIG SKY ROAD BIG SKY LOT 57 LEGEND LAKE									X1	0.00			0.00
131 01040016080 01040016080 U.S.A. IN TRUST NOT AVAILABLE NOT AVAILABLE, NA, 00000	MENOMINEE INDIAN SCHOOL DISTRICT 3434 N1253 BIG SKY RD BIG SKY LOT 58 LEGEND LAKE									X1	0.00			0.00
132 01040016090 01040016090 CHERISSA C BOYD N1249 BIG SKY ROAD KESHENA, WI, 54135	MENOMINEE INDIAN SCHOOL DISTRICT 3434 N1249 BIG SKY ROAD BIG SKY LOT 59 LEGEND LAKE	A	0.57	\$3,600	\$115,100	\$118,700								0.57

YEAR
2023

State No.

ASSESSMENT ROLL FOR MENOMINEE Menominee COUNTYKEY TO
CODES1.A - RESIDENTIAL
2.B - COMMERCIAL
3.C - MANUFACTURING
4.D - AGRICULTURAL5.E - UNDEVELOPED
5m - AGRICULTURAL FOREST
6.F - PRODUCTIVE FOREST LANDS
7.G - OTHER1. PFC REG. ENTERED BEFORE 1/1/72
2. PFC REG. ENTERED AFTER 12/31/71
3. PFC SPECIAL CLASSIFICATION
4. COUNTY FOREST CROP
5. MFL OPEN ENTERED AFTER 2004
6. MFL CLOSED ENTERED AFTER 2004
7. MFL OPEN ENTERED BEFORE 2005
8. MFL CLOSED ENTERED BEFORE 20051. FEDERAL
2. STATE
3. COUNTY
4. OTHEREXEMPT FROM GEN.
PROPERTY TAX**TOTAL
ACRES
THIS
LINE**

PARCEL NUMBER	SCHOOL DIST.	VOL/PAGE - REG. DEEDS	TOTAL ACRES OF DESC.	ACREAGE & VALUE OF DESCRIPTION SUBJECT TO GENERAL PROPERTY TAX								EXEMPT FROM GEN. PROPERTY TAX		TOTAL ACRES THIS LINE
NAME & ADDRESS	SEC. TN. RANGE DESCRIPTION OF PROPERTY	C O D E	ACRES	LAND VALUE	IMPROVEMENT VALUE	TOTAL VALUE	C O D E	ACRES	VALUE	C O D E	ACRES			
133 01040016100 01040016100 DAVID E SCHULTZ & ROBERT J SCHULTZ 5559 N SANTA MONICA BLVD WHITEFISH BAY, WI, 53217	MENOMINEE INDIAN SCHOOL DISTRICT 3434 N1227 BIG SKY ROAD BIG SKY LOT 60 LEGEND LAKE	A	0.53	\$3,500	\$0	\$3,500								0.53
134 01040017010 01040017010 A.E.A.R. INC, MCB FORESTRY INC 142 SO. FRANKLIN STREET SHAWANO, WI, 54166	MENOMINEE INDIAN SCHOOL DISTRICT 3434 N1225 BIG SKY ROAD BIG SKY LOT 61 LEGEND LAKE	A	0.51	\$3,400	\$0	\$3,400								0.51
135 01040017020 01040017020 U.S.A. IN TRUST NOT AVAILABLE NOT AVAILABLE, NA, 00000	MENOMINEE INDIAN SCHOOL DISTRICT 3434 BIG SKY LOTS 62,67 BIG SKY LOTS 62,67 LEGEND LAKE									X1	0.00			0.00

YEAR
2023

State No.

ASSESSMENT ROLL FOR MENOMINEE Menominee COUNTYKEY TO
CODES1.A - RESIDENTIAL
2.B - COMMERCIAL
3.C - MANUFACTURING
4.D - AGRICULTURAL5.E - UNDEVELOPED
5m - AGRICULTURAL FOREST
6.F - PRODUCTIVE FOREST LANDS
7.G - OTHER1. PFC REG. ENTERED BEFORE 1/1/72
2. PFC REG. ENTERED AFTER 12/31/71
3. PFC SPECIAL CLASSIFICATION
4. COUNTY FOREST CROP
5. MFL OPEN ENTERED AFTER 2004
6. MFL CLOSED ENTERED AFTER 2004
7. MFL OPEN ENTERED BEFORE 2005
8. MFL CLOSED ENTERED BEFORE 20051. FEDERAL
2. STATE
3. COUNTY
4. OTHEREXEMPT FROM GEN.
PROPERTY TAX**TOTAL
ACRES
THIS
LINE**

PARCEL NUMBER	SCHOOL DIST.	VOL/PAGE - REG. DEEDS	TOTAL ACRES OF DESC.	ACREAGE & VALUE OF DESCRIPTION SUBJECT TO GENERAL PROPERTY TAX						6. MFL CLOSED ENTERED AFTER 2004 7. MFL OPEN ENTERED BEFORE 2005 8. MFL CLOSED ENTERED BEFORE 2005		EXEMPT FROM GEN. PROPERTY TAX		ACRES THIS LINE
NAME & ADDRESS	SEC. TN. RANGE DESCRIPTION OF PROPERTY	C O D E	ACRES	LAND VALUE	IMPROVEMENT VALUE	TOTAL VALUE	C O D E	ACRES	VALUE	C O D E	ACRES			
01040017030 01040017030 ANTHONY& HELEN SPRINGER 1140 FIELDVIEW DRIVE MENASHA, WI, 54952	MENOMINEE INDIAN SCHOOL DISTRICT 3434 N1215 BIG SKY ROAD BIG SKY LOT 63 LEGEND LAKE	A	0.53	\$3,500	\$60,000	\$63,500						0.53		
01040017040 01040017040 KING, SUSAN J. N1203 BIG SKY RD KESHENA, WI, 54135	MENOMINEE INDIAN SCHOOL DISTRICT 3434 N1209 BIG SKY ROAD BIG SKY LOT 64 LEGEND LAKE	A	0.52	\$3,400	\$0	\$3,400						0.52		
01040017050 01040017050 KING, SUASAN J. N1203 BIG SKY RD KESHENA, WI, 54135	MENOMINEE INDIAN SCHOOL DISTRICT 3434 N1203 BIG SKY RD BIG SKY LOT 65 LEGEND LAKE	A	0.52	\$3,400	\$67,200	\$70,600						0.52		

YEAR
2023

State No.

ASSESSMENT ROLL FOR MENOMINEE Menominee COUNTYKEY TO
CODES1.A - RESIDENTIAL
2.B - COMMERCIAL
3.C - MANUFACTURING
4.D - AGRICULTURAL5.E - UNDEVELOPED
5m - AGRICULTURAL FOREST
6.F - PRODUCTIVE FOREST LANDS
7.G - OTHER1. PFC REG. ENTERED BEFORE 1/1/72
2. PFC REG. ENTERED AFTER 12/31/71
3. PFC SPECIAL CLASSIFICATION
4. COUNTY FOREST CROP
5. MFL OPEN ENTERED AFTER 2004
6. MFL CLOSED ENTERED AFTER 2004
7. MFL OPEN ENTERED BEFORE 2005
8. MFL CLOSED ENTERED BEFORE 20051. FEDERAL
2. STATE
3. COUNTY
4. OTHEREXEMPT FROM GEN.
PROPERTY TAX**TOTAL
ACRES
THIS
LINE**

PARCEL NUMBER	SCHOOL DIST.	VOL/PAGE - REG. DEEDS	TOTAL ACRES OF DESC.	ACREAGE & VALUE OF DESCRIPTION SUBJECT TO GENERAL PROPERTY TAX						6. MFL CLOSED ENTERED AFTER 2004 7. MFL OPEN ENTERED BEFORE 2005 8. MFL CLOSED ENTERED BEFORE 2005		EXEMPT FROM GEN. PROPERTY TAX		ACRES THIS LINE
NAME & ADDRESS	SEC. TN. RANGE DESCRIPTION OF PROPERTY	C O D E	ACRES	LAND VALUE	IMPROVEMENT VALUE	TOTAL VALUE	C O D E	ACRES	VALUE	C O D E	ACRES			
01040017060 01040017060 LOUIS G LICARI W3906 HIGHVIEW DRIVE APPLETON, WI, 54913	MENOMINEE INDIAN SCHOOL DISTRICT 3434 N1195 BIG SKY ROAD BIG SKY LOT 66 LEGEND LAKE	A	0.52	\$3,400	\$0	\$3,400						0.52		
01040017080 01040017080 GUY F KESHENA, A SINGLE PERSON FOR & ON BEHALF OF MITW PO BOX 910 KESHENA, WI, 54135	MENOMINEE INDIAN SCHOOL DISTRICT 3434 N1183 BIG SKY ROAD BIG SKY LOT 68 LEGEND LAKE									X1	0.00	0.00		
01040017090 01040017090 DE RIJKE, JOHAN & HUIBERDINA 20600 WINDY RIDGE ROAD BEND, OR, 97702	MENOMINEE INDIAN SCHOOL DISTRICT 3434 N1177 BIG SKY ROAD BIG SKY LOT 69 LEGEND LAKE	A	0.52	\$3,400	\$0	\$3,400						0.52		

YEAR
2023

State No.

ASSESSMENT ROLL FOR MENOMINEE Menominee COUNTYKEY TO
CODES1.A - RESIDENTIAL
2.B - COMMERCIAL
3.C - MANUFACTURING
4.D - AGRICULTURAL5.E - UNDEVELOPED
5m - AGRICULTURAL FOREST
6.F - PRODUCTIVE FOREST LANDS
7.G - OTHER1. PFC REG. ENTERED BEFORE 1/1/72
2. PFC REG. ENTERED AFTER 12/31/71
3. PFC SPECIAL CLASSIFICATION
4. COUNTY FOREST CROP
5. MFL OPEN ENTERED AFTER 2004
6. MFL CLOSED ENTERED AFTER 2004
7. MFL OPEN ENTERED BEFORE 2005
8. MFL CLOSED ENTERED BEFORE 20051. FEDERAL
2. STATE
3. COUNTY
4. OTHEREXEMPT FROM GEN.
PROPERTY TAX**TOTAL
ACRES
THIS
LINE**

PARCEL NUMBER	SCHOOL DIST.	VOL/PAGE - REG. DEEDS	TOTAL ACRES OF DESC.	ACREAGE & VALUE OF DESCRIPTION SUBJECT TO GENERAL PROPERTY TAX						6. MFL CLOSED ENTERED AFTER 2004 7. MFL OPEN ENTERED BEFORE 2005 8. MFL CLOSED ENTERED BEFORE 2005		EXEMPT FROM GEN. PROPERTY TAX		ACRES THIS LINE
NAME & ADDRESS	SEC. TN. RANGE DESCRIPTION OF PROPERTY	C O D E	ACRES	LAND VALUE	IMPROVEMENT VALUE	TOTAL VALUE	C O D E	ACRES	VALUE	C O D E	ACRES			
01040017100 01040017100 ADRIAN HERNANDEZ 2620 UNIVERSITY AVENUE APT 6 GREEN BAY, WI, 54311	MENOMINEE INDIAN SCHOOL DISTRICT 3434 N1169 BIG SKY ROAD BIG SKY LOT 70 LEGEND LAKE	A	0.52	\$3,400	\$0	\$3,400						0.52		
01040018011 01040018011 ANTHONY S LEAMAN W1548 CTH VV KESHENA, WI, 54135	MENOMINEE INDIAN SCHOOL DISTRICT 3434 N1153 BIG SKY ROAD Lot 71 & 72 Big Sky Addition N/K/A Lot 1, Vol 4, Pg 66-67 CSM #233	A	1.04	\$7,600	\$220,900	\$228,500						1.04		
01040018030 01040018030 PALMER, WILLIAM & JULIE 18181 OLD CORPUS CHRISTI RD ELMENDORF, TX, 78112	MENOMINEE INDIAN SCHOOL DISTRICT 3434 N1139 BIG SKY ROAD BIG SKY LOT 73 LEGEND LAKE	A	0.52	\$3,400	\$0	\$3,400						0.52		

YEAR
2023

State No.

ASSESSMENT ROLL FOR MENOMINEE Menominee COUNTYKEY TO
CODES1.A - RESIDENTIAL
2.B - COMMERCIAL
3.C - MANUFACTURING
4.D - AGRICULTURAL5.E - UNDEVELOPED
5m - AGRICULTURAL FOREST
6.F - PRODUCTIVE FOREST LANDS
7.G - OTHER1. PFC REG. ENTERED BEFORE 1/1/72
2. PFC REG. ENTERED AFTER 12/31/71
3. PFC SPECIAL CLASSIFICATION
4. COUNTY FOREST CROP
5. MFL OPEN ENTERED AFTER 2004
6. MFL CLOSED ENTERED AFTER 2004
7. MFL OPEN ENTERED BEFORE 2005
8. MFL CLOSED ENTERED BEFORE 20051. FEDERAL
2. STATE
3. COUNTY
4. OTHEREXEMPT FROM GEN.
PROPERTY TAX**TOTAL
ACRES
THIS
LINE**

PARCEL NUMBER	SCHOOL DIST.	VOL/PAGE - REG. DEEDS	TOTAL ACRES OF DESC.	ACREAGE & VALUE OF DESCRIPTION SUBJECT TO GENERAL PROPERTY TAX								EXEMPT FROM GEN. PROPERTY TAX		TOTAL ACRES THIS LINE
NAME & ADDRESS	SEC. TN. RANGE DESCRIPTION OF PROPERTY	C O D E	ACRES	LAND VALUE	IMPROVEMENT VALUE	TOTAL VALUE	C O D E	ACRES	VALUE	C O D E	ACRES			
145 01050019010 01050019010 TERRI & RODERICK GLAUSER N1471 BLUE HERON CIRCLE KESHENA, WI, 54135	MENOMINEE INDIAN SCHOOL DISTRICT 3434 N1471 BLUE HERON CIRCLE BLUE HERON LOT 6 LEGEND LAKE	A	0.54	\$85,800	\$274,100	\$359,900								0.54
146 01050019020 01050019020 KEVIN M PETERS, NOREEN PETERS 7228 W. FARWELL CHICAGO, IL, 60631	MENOMINEE INDIAN SCHOOL DISTRICT 3434 N1475 BLUE HERON CIRCLE BLUE HERON LOT 7 LEGEND LAKE	A	0.48	\$83,400	\$88,800	\$172,200								0.48
147 01050019030 01050019030 U.S.A. IN TRUST NOT AVAILABLE NOT AVAILABLE, NA, 00000	MENOMINEE INDIAN SCHOOL DISTRICT 3434 N1479 BLUE HERON CIRCLE BLUE HERON LOT 8 LEGEND LAKE									X1	0.00			0.00

YEAR
2023

State No.

ASSESSMENT ROLL FOR MENOMINEE Menominee COUNTYKEY TO
CODES1.A - RESIDENTIAL
2.B - COMMERCIAL
3.C - MANUFACTURING
4.D - AGRICULTURAL5.E - UNDEVELOPED
5m - AGRICULTURAL FOREST
6.F - PRODUCTIVE FOREST LANDS
7.G - OTHER1. PFC REG. ENTERED BEFORE 1/1/72
2. PFC REG. ENTERED AFTER 12/31/71
3. PFC SPECIAL CLASSIFICATION
4. COUNTY FOREST CROP
5. MFL OPEN ENTERED AFTER 2004
6. MFL CLOSED ENTERED AFTER 2004
7. MFL OPEN ENTERED BEFORE 2005
8. MFL CLOSED ENTERED BEFORE 20051. FEDERAL
2. STATE
3. COUNTY
4. OTHEREXEMPT FROM GEN.
PROPERTY TAX**TOTAL
ACRES
THIS
LINE**

PARCEL NUMBER	SCHOOL DIST.	VOL/PAGE - REG. DEEDS	TOTAL ACRES OF DESC.	ACREAGE & VALUE OF DESCRIPTION SUBJECT TO GENERAL PROPERTY TAX				6. MFL CLOSED ENTERED AFTER 2004 7. MFL OPEN ENTERED BEFORE 2005 8. MFL CLOSED ENTERED BEFORE 2005			EXEMPT FROM GEN. PROPERTY TAX		ACRES THIS LINE
NAME & ADDRESS	SEC. TN. RANGE DESCRIPTION OF PROPERTY	C O D E	ACRES	LAND VALUE	IMPROVEMENT VALUE	TOTAL VALUE	C O D E	ACRES	VALUE	C O D E	ACRES		
01050019040 01050019040 BELSHAW, KATHLEEN; (FAMILY TRUST) 230 TRILLION TERRACE OAK CREEK, WI, 53154	MENOMINEE INDIAN SCHOOL DISTRICT 3434 W2060 BLUE HERON LANE BLUE HERON LOT 9 LEGEND LAKE	A	0.54	\$78,000	\$0	\$78,000						0.54	
01050019050 01050019050 ABBY G BINDER 525 N 94TH STREET MILWAUKEE, WI, 53226	MENOMINEE INDIAN SCHOOL DISTRICT 3434 W2052 BLUE HERON LANE BLUE HERON LOT 10 LEGEND LAKE	A	0.55	\$77,000	\$210,000	\$287,000						0.55	
01050019060 01050019060 PETERS, JAMES H. & PAMELA A. N214 HANK DRIVE APPLETON, WI, 54915	MENOMINEE INDIAN SCHOOL DISTRICT 3434 W2042 BLUE HERON LANE BLUE HERON LOT 11 LEGEND LAKE	A	0.51	\$81,600	\$83,400	\$165,000						0.51	

YEAR
2023

State No.

ASSESSMENT ROLL FOR MENOMINEE Menominee COUNTYKEY TO
CODES1.A - RESIDENTIAL
2.B - COMMERCIAL
3.C - MANUFACTURING
4.D - AGRICULTURAL5.E - UNDEVELOPED
5m - AGRICULTURAL FOREST
6.F - PRODUCTIVE FOREST LANDS
7.G - OTHER1. PFC REG. ENTERED BEFORE 1/1/72
2. PFC REG. ENTERED AFTER 12/31/71
3. PFC SPECIAL CLASSIFICATION
4. COUNTY FOREST CROP
5. MFL OPEN ENTERED AFTER 2004
6. MFL CLOSED ENTERED AFTER 2004
7. MFL OPEN ENTERED BEFORE 2005
8. MFL CLOSED ENTERED BEFORE 20051. FEDERAL
2. STATE
3. COUNTY
4. OTHEREXEMPT FROM GEN.
PROPERTY TAX**TOTAL
ACRES
THIS
LINE**

PARCEL NUMBER	SCHOOL DIST.	VOL/PAGE - REG. DEEDS	TOTAL ACRES OF DESC.	ACREAGE & VALUE OF DESCRIPTION SUBJECT TO GENERAL PROPERTY TAX					6. MFL CLOSED ENTERED AFTER 2004 7. MFL OPEN ENTERED BEFORE 2005 8. MFL CLOSED ENTERED BEFORE 2005			EXEMPT FROM GEN. PROPERTY TAX		ACRES THIS LINE
NAME & ADDRESS	SEC. TN. RANGE DESCRIPTION OF PROPERTY	C O D E	ACRES	LAND VALUE	IMPROVEMENT VALUE	TOTAL VALUE	C O D E	ACRES	VALUE	C O D E	ACRES			
01050019070 01050019070 CALLAHAN, JEFFREY A & JULIE A W2036 BLUE HERON LANE KESHENA, WI, 54135	MENOMINEE INDIAN SCHOOL DISTRICT 3434 W2036 BLUE HERON LANE BLUE HERON LOT 12 LEGEND LAKE	A	0.49	\$90,000	\$50,400	\$140,400						0.49		
01050019080 01050019080 JEAN M PENDLETON 555 MAIN AVE - UNIT 204 DE PERE, WI, 54115	MENOMINEE INDIAN SCHOOL DISTRICT 3434 N1515 BLUE HERON COURT BLUE HERON LOT 13 LEGEND LAKE	A	0.41	\$111,900	\$80,100	\$192,000						0.41		
01050019090 01050019090 RODY'S RETREAT LLC W232 N9031 PRESERVE PLACE SUSSEX, WI, 53089	MENOMINEE INDIAN SCHOOL DISTRICT 3434 N1517 BLUE HERON COURT BLUE HERON LOT 14 LEGEND LAKE	A	0.36	\$140,000	\$138,200	\$278,200						0.36		

YEAR
2023

State No.

ASSESSMENT ROLL FOR MENOMINEE Menominee COUNTYKEY TO
CODES1.A - RESIDENTIAL
2.B - COMMERCIAL
3.C - MANUFACTURING
4.D - AGRICULTURAL5.E - UNDEVELOPED
5m - AGRICULTURAL FOREST
6.F - PRODUCTIVE FOREST LANDS
7.G - OTHER1. PFC REG. ENTERED BEFORE 1/1/72
2. PFC REG. ENTERED AFTER 12/31/71
3. PFC SPECIAL CLASSIFICATION
4. COUNTY FOREST CROP
5. MFL OPEN ENTERED AFTER 2004
6. MFL CLOSED ENTERED AFTER 2004
7. MFL OPEN ENTERED BEFORE 2005
8. MFL CLOSED ENTERED BEFORE 20051. FEDERAL
2. STATE
3. COUNTY
4. OTHEREXEMPT FROM GEN.
PROPERTY TAX**TOTAL
ACRES
THIS
LINE**

PARCEL NUMBER	SCHOOL DIST.	VOL/PAGE - REG. DEEDS	TOTAL ACRES OF DESC.	ACREAGE & VALUE OF DESCRIPTION SUBJECT TO GENERAL PROPERTY TAX				6. MFL CLOSED ENTERED AFTER 2004 7. MFL OPEN ENTERED BEFORE 2005 8. MFL CLOSED ENTERED BEFORE 2005			EXEMPT FROM GEN. PROPERTY TAX		ACRES THIS LINE
NAME & ADDRESS	SEC. TN. RANGE DESCRIPTION OF PROPERTY	C O D E	ACRES	LAND VALUE	IMPROVEMENT VALUE	TOTAL VALUE	C O D E	ACRES	VALUE	C O D E	ACRES		
01050019100 01050019100 TOWNE REVOCABLE LIVING TRUST W2009 BLUE HERON LANE KESHENA, WI, 54135	MENOMINEE INDIAN SCHOOL DISTRICT 3434 N1516 BLUE HERON COURT BLUE HERON LOT 15 LEGEND LAKE	A	0.37	\$188,500	\$71,800	\$260,300						0.37	
01050020010 01050020010 % CATHY FREIS MARFUND J.C. LLC 2161 WESTLINE RD GREEN BAY, WI, 54313	MENOMINEE INDIAN SCHOOL DISTRICT 3434 N1518 BLUE HERON COURT BLUE HERON LOT 16 LEGEND LAKE	A	0.41	\$150,000	\$168,900	\$318,900						0.41	
01050020020 01050020020 % CATHY FREIS MARFUND J.C. LLC 2161 WESTLINE RD GREEN BAY, WI, 54313	MENOMINEE INDIAN SCHOOL DISTRICT 3434 W2024 BLUE HERON LANE BLUE HERON LOT 17 LEGEND LAKE	A	0.44	\$150,000	\$0	\$150,000						0.44	

YEAR
2023

State No.

ASSESSMENT ROLL FOR MENOMINEE Menominee COUNTYKEY TO
CODES1.A - RESIDENTIAL
2.B - COMMERCIAL
3.C - MANUFACTURING
4.D - AGRICULTURAL5.E - UNDEVELOPED
5m - AGRICULTURAL FOREST
6.F - PRODUCTIVE FOREST LANDS
7.G - OTHER1. PFC REG. ENTERED BEFORE 1/1/72
2. PFC REG. ENTERED AFTER 12/31/71
3. PFC SPECIAL CLASSIFICATION
4. COUNTY FOREST CROP
5. MFL OPEN ENTERED AFTER 2004
6. MFL CLOSED ENTERED AFTER 2004
7. MFL OPEN ENTERED BEFORE 2005
8. MFL CLOSED ENTERED BEFORE 20051. FEDERAL
2. STATE
3. COUNTY
4. OTHEREXEMPT FROM GEN.
PROPERTY TAX**TOTAL
ACRES
THIS
LINE**

PARCEL NUMBER	SCHOOL DIST.	VOL/PAGE - REG. DEEDS	TOTAL ACRES OF DESC.	ACREAGE & VALUE OF DESCRIPTION SUBJECT TO GENERAL PROPERTY TAX						6. MFL CLOSED ENTERED AFTER 2004 7. MFL OPEN ENTERED BEFORE 2005 8. MFL CLOSED ENTERED BEFORE 2005			EXEMPT FROM GEN. PROPERTY TAX		ACRES THIS LINE
NAME & ADDRESS	SEC. TN. RANGE DESCRIPTION OF PROPERTY	C O D E	ACRES	LAND VALUE	IMPROVEMENT VALUE	TOTAL VALUE	C O D E	ACRES	VALUE	C O D E	ACRES				
01050020030 01050020030 BART J MATTSON W2016 BLUE HERON LANE KESHENA, WI, 54135	MENOMINEE INDIAN SCHOOL DISTRICT 3434 W2016 BLUE HERON LANE BLUE HERON LOT 18 LEGEND LAKE	A	0.40	\$150,500	\$124,100	\$274,600						0.40			
01050020040 01050020040 DAN & MARY ROMENSKO 1517 VIOLET LANE LITTLE CHUTE, WI, 54140	MENOMINEE INDIAN SCHOOL DISTRICT 3434 W2012 BLUE HERON LANE BLUE HERON LOT 19 LEGEND LAKE	A	0.40	\$151,000	\$204,800	\$355,800						0.40			
01050020050 01050020050 HUGHES, STEVEN P & CYNTHIA L 500 E. SYLVAN STREET APPLETON, WI, 54915	MENOMINEE INDIAN SCHOOL DISTRICT 3434 W2010 BLUE HERON LANE BLUE HERON LOT 20 LEGEND LAKE	A	0.35	\$135,000	\$5,400	\$140,400						0.35			

YEAR
2023

State No.

ASSESSMENT ROLL FOR MENOMINEE Menominee COUNTYKEY TO
CODES1.A - RESIDENTIAL
2.B - COMMERCIAL
3.C - MANUFACTURING
4.D - AGRICULTURAL5.E - UNDEVELOPED
5m - AGRICULTURAL FOREST
6.F - PRODUCTIVE FOREST LANDS
7.G - OTHER1. PFC REG. ENTERED BEFORE 1/1/72
2. PFC REG. ENTERED AFTER 12/31/71
3. PFC SPECIAL CLASSIFICATION
4. COUNTY FOREST CROP
5. MFL OPEN ENTERED AFTER 2004
6. MFL CLOSED ENTERED AFTER 2004
7. MFL OPEN ENTERED BEFORE 2005
8. MFL CLOSED ENTERED BEFORE 20051. FEDERAL
2. STATE
3. COUNTY
4. OTHEREXEMPT FROM GEN.
PROPERTY TAX**TOTAL
ACRES
THIS
LINE**

PARCEL NUMBER	SCHOOL DIST.	VOL/PAGE - REG. DEEDS	TOTAL ACRES OF DESC.	ACREAGE & VALUE OF DESCRIPTION SUBJECT TO GENERAL PROPERTY TAX				6. MFL CLOSED ENTERED AFTER 2004 7. MFL OPEN ENTERED BEFORE 2005 8. MFL CLOSED ENTERED BEFORE 2005			EXEMPT FROM GEN. PROPERTY TAX		ACRES THIS LINE
NAME & ADDRESS	SEC. TN. RANGE DESCRIPTION OF PROPERTY	C O D E	ACRES	LAND VALUE	IMPROVEMENT VALUE	TOTAL VALUE	C O D E	ACRES	VALUE	C O D E	ACRES		
01050020060 01050020060 TOWNE REVOCABLE LIVING TRUST W2009 BLUE HERON LANE KESHENA, WI, 54135	MENOMINEE INDIAN SCHOOL DISTRICT 3434 W2009 BLUE HERON LANE BLUE HERON LOT 21 LEGEND LAKE	A	0.56	\$13,600	\$170,000	\$183,600						0.56	
01050020070 01050020070 GRIESBACH, CINDY L. 66 SUNRAY COURT APPLETON, WI, 54915	MENOMINEE INDIAN SCHOOL DISTRICT 3434 W2011 BLUE HERON LANE BLUE HERON LOT 22 LEGEND LAKE	A	0.47	\$5,000	\$5,000	\$10,000						0.47	
01050020080 01050020080 TOWNE REVOCABLE LIVING TRUST W2009 BLUE HERON LANE KESHENA, WI, 54135	MENOMINEE INDIAN SCHOOL DISTRICT 3434 W2015 BLUE HERON LANE BLUE HERON LOT 23 LEGEND LAKE	A	0.56	\$5,400	\$13,000	\$18,400						0.56	

YEAR
2023

State No.

ASSESSMENT ROLL FOR MENOMINEE Menominee COUNTYKEY TO
CODES1.A - RESIDENTIAL
2.B - COMMERCIAL
3.C - MANUFACTURING
4.D - AGRICULTURAL5.E - UNDEVELOPED
5m - AGRICULTURAL FOREST
6.F - PRODUCTIVE FOREST LANDS
7.G - OTHER1. PFC REG. ENTERED BEFORE 1/1/72
2. PFC REG. ENTERED AFTER 12/31/71
3. PFC SPECIAL CLASSIFICATION
4. COUNTY FOREST CROP
5. MFL OPEN ENTERED AFTER 2004
6. MFL CLOSED ENTERED AFTER 2004
7. MFL OPEN ENTERED BEFORE 2005
8. MFL CLOSED ENTERED BEFORE 20051. FEDERAL
2. STATE
3. COUNTY
4. OTHEREXEMPT FROM GEN.
PROPERTY TAX**TOTAL
ACRES
THIS
LINE**

PARCEL NUMBER	SCHOOL DIST.	VOL/PAGE - REG. DEEDS	TOTAL ACRES OF DESC.	ACREAGE & VALUE OF DESCRIPTION SUBJECT TO GENERAL PROPERTY TAX				6. MFL CLOSED ENTERED AFTER 2004 7. MFL OPEN ENTERED BEFORE 2005 8. MFL CLOSED ENTERED BEFORE 2005			EXEMPT FROM GEN. PROPERTY TAX		ACRES THIS LINE
NAME & ADDRESS	SEC. TN. RANGE DESCRIPTION OF PROPERTY	C O D E	ACRES	LAND VALUE	IMPROVEMENT VALUE	TOTAL VALUE	C O D E	ACRES	VALUE	C O D E	ACRES		
01050020090 01050020090 TOWNE REVOCABLE LIVING TRUST W2009 BLUE HERON LANE KESHENA, WI, 54135	MENOMINEE INDIAN SCHOOL DISTRICT 3434 W2023 BLUE HERON LANE BLUE HERON LOT 24 LEGEND LAKE	A	0.50	\$5,200	\$0	\$5,200						0.50	
01050020100 01050020100 WILLARD G WAUPOOSE JR PO BOX 427 KESHENA, WI, 54135	MENOMINEE INDIAN SCHOOL DISTRICT 3434 W2037 BLUE HERON LANE BLUE HERON LOT 25 LEGEND LAKE	A	0.50	\$5,200	\$107,000	\$112,200						0.50	
01050021010 01050021010 JEAN M PENDLETON 555 MAIN AVE - UNIT 204 DE PERE, WI, 54115	MENOMINEE INDIAN SCHOOL DISTRICT 3434 N1470 BLUE HERON CIRCLE BLUE HERON LOT 26 LEGEND LAKE	A	0.65	\$5,800	\$0	\$5,800						0.65	

YEAR
2023

State No.

ASSESSMENT ROLL FOR MENOMINEE Menominee COUNTYKEY TO
CODES1.A - RESIDENTIAL
2.B - COMMERCIAL
3.C - MANUFACTURING
4.D - AGRICULTURAL5.E - UNDEVELOPED
5m - AGRICULTURAL FOREST
6.F - PRODUCTIVE FOREST LANDS
7.G - OTHER1. PFC REG. ENTERED BEFORE 1/1/72
2. PFC REG. ENTERED AFTER 12/31/71
3. PFC SPECIAL CLASSIFICATION
4. COUNTY FOREST CROP
5. MFL OPEN ENTERED AFTER 2004
6. MFL CLOSED ENTERED AFTER 2004
7. MFL OPEN ENTERED BEFORE 2005
8. MFL CLOSED ENTERED BEFORE 20051. FEDERAL
2. STATE
3. COUNTY
4. OTHEREXEMPT FROM GEN.
PROPERTY TAX**TOTAL
ACRES
THIS
LINE**

PARCEL NUMBER	SCHOOL DIST.	VOL/PAGE - REG. DEEDS	TOTAL ACRES OF DESC.	ACREAGE & VALUE OF DESCRIPTION SUBJECT TO GENERAL PROPERTY TAX						6. MFL CLOSED ENTERED AFTER 2004 7. MFL OPEN ENTERED BEFORE 2005 8. MFL CLOSED ENTERED BEFORE 2005		EXEMPT FROM GEN. PROPERTY TAX		ACRES THIS LINE
NAME & ADDRESS	SEC. TN. RANGE DESCRIPTION OF PROPERTY	C O D E	ACRES	LAND VALUE	IMPROVEMENT VALUE	TOTAL VALUE	C O D E	ACRES	VALUE	C O D E	ACRES			
01050021020 01050021020 JEAN M PENDLETON 555 MAIN AVE - UNIT 204 DE PERE, WI, 54115	MENOMINEE INDIAN SCHOOL DISTRICT 3434 N1464 BLUE HERON CIRCLE BLUE HERON LOT 27 LEGEND LAKE	A	0.60	\$5,600	\$24,000	\$29,600						0.60		
01050021030 01050021030 FALCK, TIMOTHY & CARRIE L. 7085 COUNTY HIGHWAY P MENASHA, WI, 54952	MENOMINEE INDIAN SCHOOL DISTRICT 3434 N1458 BLUE HERON CIRCLE BLUE HERON LOT 28 LEGEND LAKE	A	0.48	\$5,100	\$6,800	\$11,900						0.48		
01050021040 01050021040 SOWLS, ROBERT & NANCY 3801 DANNETT DRIVE MADISON, WI, 53712	MENOMINEE INDIAN SCHOOL DISTRICT 3434 N1454 BLUE HERON CIRCLE BLUE HERON LOT 29 LEGEND LAKE	A	0.46	\$5,000	\$0	\$5,000						0.46		

YEAR
2023

State No.

ASSESSMENT ROLL FOR MENOMINEE Menominee COUNTYKEY TO
CODES1.A - RESIDENTIAL
2.B - COMMERCIAL
3.C - MANUFACTURING
4.D - AGRICULTURAL5.E - UNDEVELOPED
5m - AGRICULTURAL FOREST
6.F - PRODUCTIVE FOREST LANDS
7.G - OTHER1. PFC REG. ENTERED BEFORE 1/1/72
2. PFC REG. ENTERED AFTER 12/31/71
3. PFC SPECIAL CLASSIFICATION
4. COUNTY FOREST CROP
5. MFL OPEN ENTERED AFTER 2004
6. MFL CLOSED ENTERED AFTER 2004
7. MFL OPEN ENTERED BEFORE 2005
8. MFL CLOSED ENTERED BEFORE 20051. FEDERAL
2. STATE
3. COUNTY
4. OTHEREXEMPT FROM GEN.
PROPERTY TAX**TOTAL
ACRES
THIS
LINE**

PARCEL NUMBER	SCHOOL DIST.	VOL/PAGE - REG. DEEDS	TOTAL ACRES OF DESC.	ACREAGE & VALUE OF DESCRIPTION SUBJECT TO GENERAL PROPERTY TAX					6. MFL CLOSED ENTERED AFTER 2004 7. MFL OPEN ENTERED BEFORE 2005 8. MFL CLOSED ENTERED BEFORE 2005			EXEMPT FROM GEN. PROPERTY TAX		ACRES THIS LINE
NAME & ADDRESS	SEC. TN. RANGE DESCRIPTION OF PROPERTY	C O D E	ACRES	LAND VALUE	IMPROVEMENT VALUE	TOTAL VALUE	C O D E	ACRES	VALUE	C O D E	ACRES			
01050021050 01050021050 DEAN & LINDA MARTENS 4968 SOUTH HAMMOCK RD ZOLFO SPRINGS, FL, 33890	MENOMINEE INDIAN SCHOOL DISTRICT 3434 N1450 BLUE HERON CIRCLE BLUE HERON LOT 30 LEGEND LAKE	A	0.46	\$5,000	\$0	\$5,000						0.46		
01050021060 01050021060 MARTENS, DEAN & LINDA 4968 SOUTH HAMMOCK RD ZOLFO SPRINGS, FL, 33890	MENOMINEE INDIAN SCHOOL DISTRICT 3434 N1442 BLUE HERON CIRCLE BLUE HERON LOT 31 LEGEND LAKE	A	0.50	\$5,200	\$5,000	\$10,200						0.50		
01050021070 01050021070 CARLA M STEWARD, REVOCABLE TRUST DTD AUG 20, 2020 343 5TH STREETH NEENAH, WI, 54956	MENOMINEE INDIAN SCHOOL DISTRICT 3434 N1434 BLUE HERON CIRCLE BLUE HERON LOT 32 LEGEND LAKE	A	0.50	\$5,200	\$3,900	\$9,100						0.50		

YEAR
2023

State No.

ASSESSMENT ROLL FOR MENOMINEE Menominee COUNTYKEY TO
CODES1.A - RESIDENTIAL
2.B - COMMERCIAL
3.C - MANUFACTURING
4.D - AGRICULTURAL5.E - UNDEVELOPED
5m - AGRICULTURAL FOREST
6.F - PRODUCTIVE FOREST LANDS
7.G - OTHER1. PFC REG. ENTERED BEFORE 1/1/72
2. PFC REG. ENTERED AFTER 12/31/71
3. PFC SPECIAL CLASSIFICATION
4. COUNTY FOREST CROP
5. MFL OPEN ENTERED AFTER 2004
6. MFL CLOSED ENTERED AFTER 2004
7. MFL OPEN ENTERED BEFORE 2005
8. MFL CLOSED ENTERED BEFORE 20051. FEDERAL
2. STATE
3. COUNTY
4. OTHEREXEMPT FROM GEN.
PROPERTY TAX**TOTAL
ACRES
THIS
LINE**

PARCEL NUMBER	SCHOOL DIST.	VOL/PAGE - REG. DEEDS	TOTAL ACRES OF DESC.	ACREAGE & VALUE OF DESCRIPTION SUBJECT TO GENERAL PROPERTY TAX						6. MFL CLOSED ENTERED AFTER 2004 7. MFL OPEN ENTERED BEFORE 2005 8. MFL CLOSED ENTERED BEFORE 2005		EXEMPT FROM GEN. PROPERTY TAX		ACRES THIS LINE
NAME & ADDRESS	SEC. TN. RANGE DESCRIPTION OF PROPERTY	C O D E	ACRES	LAND VALUE	IMPROVEMENT VALUE	TOTAL VALUE	C O D E	ACRES	VALUE	C O D E	ACRES			
01050021080 01050021080 U.S.A TRUST NOT AVAILABLE NOT AVAILABLE, NA, 00000	MENOMINEE INDIAN SCHOOL DISTRICT 3434 N1428 BLUE HERON CIRCLE BLUE HERON LOT 33 LEGEND LAKE									X1	0.00	0.00		
01050021090 01050021090 FEHRENBACH REVOCABLE TRUST, DATED JUNE 15, 2009 2040 N 84TH ST WAUWATOSA, WI, 53226	MENOMINEE INDIAN SCHOOL DISTRICT 3434 N1491 BLUE HERON TRAIL BLUE HERON LOT 34 LEGEND LAKE	A	0.61	\$5,700	\$30,900	\$36,600						0.61		
01050021100 01050021100 U.S.A. IN TRUST NOT AVAILABLE NOT AVAILABLE, NA, 00000	MENOMINEE INDIAN SCHOOL DISTRICT 3434 N1501 BLUE HERON TR BLUE HERON LOT 35 LEGEND LAKE									X1	0.00	0.00		

YEAR
2023

State No.

ASSESSMENT ROLL FOR MENOMINEE Menominee COUNTYKEY TO
CODES1.A - RESIDENTIAL
2.B - COMMERCIAL
3.C - MANUFACTURING
4.D - AGRICULTURAL5.E - UNDEVELOPED
5m - AGRICULTURAL FOREST
6.F - PRODUCTIVE FOREST LANDS
7.G - OTHER1. PFC REG. ENTERED BEFORE 1/1/72
2. PFC REG. ENTERED AFTER 12/31/71
3. PFC SPECIAL CLASSIFICATION
4. COUNTY FOREST CROP
5. MFL OPEN ENTERED AFTER 2004
6. MFL CLOSED ENTERED AFTER 2004
7. MFL OPEN ENTERED BEFORE 2005
8. MFL CLOSED ENTERED BEFORE 20051. FEDERAL
2. STATE
3. COUNTY
4. OTHEREXEMPT FROM GEN.
PROPERTY TAX**TOTAL
ACRES
THIS
LINE**

PARCEL NUMBER	SCHOOL DIST.	VOL/PAGE - REG. DEEDS	TOTAL ACRES OF DESC.	ACREAGE & VALUE OF DESCRIPTION SUBJECT TO GENERAL PROPERTY TAX						6. MFL CLOSED ENTERED AFTER 2004 7. MFL OPEN ENTERED BEFORE 2005 8. MFL CLOSED ENTERED BEFORE 2005		EXEMPT FROM GEN. PROPERTY TAX		ACRES THIS LINE
NAME & ADDRESS	SEC. TN. RANGE DESCRIPTION OF PROPERTY	C O D E	ACRES	LAND VALUE	IMPROVEMENT VALUE	TOTAL VALUE	C O D E	ACRES	VALUE	C O D E	ACRES			
01050022010 01050022010 ROBERT J EVANS, DEBRA J EVANS 218 KNIGHTS WAY FOND DU LAC, WI, 54935	MENOMINEE INDIAN SCHOOL DISTRICT 3434 N1509 BLUE HERON TRAIL BLUE HERON LOT 36 LEGEND LAKE	A	0.55	\$5,400	\$92,300	\$97,700						0.55		
01050022020 01050022020 VAN LANEN, JACK T. & MARY KAY 1716 GRANT STREET LITTLE CHUTE, WI, 54140	MENOMINEE INDIAN SCHOOL DISTRICT 3434 N1517 BLUE HERON TRAIL BLUE HERON LOT 37 LEGEND LAKE	A	0.61	\$5,700	\$0	\$5,700						0.61		
01050022030 01050022030 VAN LANEN, JACK 1716 GRANT STREET LITTLE CHUTE, WI, 54140	MENOMINEE INDIAN SCHOOL DISTRICT 3434 N1525 BLUE HERON TRAIL BLUE HERON LOT 38 LEGEND LAKE	A	0.60	\$5,600	\$138,800	\$144,400						0.60		

YEAR
2023

State No.

ASSESSMENT ROLL FOR MENOMINEE Menominee COUNTYKEY TO
CODES1.A - RESIDENTIAL
2.B - COMMERCIAL
3.C - MANUFACTURING
4.D - AGRICULTURAL5.E - UNDEVELOPED
5m - AGRICULTURAL FOREST
6.F - PRODUCTIVE FOREST LANDS
7.G - OTHER1. PFC REG. ENTERED BEFORE 1/1/72
2. PFC REG. ENTERED AFTER 12/31/71
3. PFC SPECIAL CLASSIFICATION
4. COUNTY FOREST CROP
5. MFL OPEN ENTERED AFTER 2004
6. MFL CLOSED ENTERED AFTER 2004
7. MFL OPEN ENTERED BEFORE 2005
8. MFL CLOSED ENTERED BEFORE 20051. FEDERAL
2. STATE
3. COUNTY
4. OTHEREXEMPT FROM GEN.
PROPERTY TAX**TOTAL
ACRES
THIS
LINE**

PARCEL NUMBER	SCHOOL DIST.	VOL/PAGE - REG. DEEDS	TOTAL ACRES OF DESC.	ACREAGE & VALUE OF DESCRIPTION SUBJECT TO GENERAL PROPERTY TAX				6. MFL CLOSED ENTERED AFTER 2004 7. MFL OPEN ENTERED BEFORE 2005 8. MFL CLOSED ENTERED BEFORE 2005			EXEMPT FROM GEN. PROPERTY TAX		ACRES THIS LINE
NAME & ADDRESS	SEC. TN. RANGE DESCRIPTION OF PROPERTY	C O D E	ACRES	LAND VALUE	IMPROVEMENT VALUE	TOTAL VALUE	C O D E	ACRES	VALUE	C O D E	ACRES		
01050022040 01050022040 JACOB, RICHARD W5982 SWEET WILLIAM DRIVE APPLETON, WI, 54915	MENOMINEE INDIAN SCHOOL DISTRICT 3434 N1535 BLUE HERON TRAIL BLUE HERON LOT 39 LEGEND LAKE	A	0.59	\$13,900	\$156,700	\$170,600						0.59	
01050022050 01050022050 WILCOX, MICHAEL & PAMELA PO BOX 248 GREENVILLE, WI, 54942	MENOMINEE INDIAN SCHOOL DISTRICT 3434 N1536 BLUE HERON TRAIL BLUE HERON LOT 40 LEGEND LAKE	A	0.55	\$154,000	\$239,300	\$393,300						0.55	
01050022060 01050022060 SMITH, HAROLD 11806 FARMDALE ROAD MEQUON, WI, 53092	MENOMINEE INDIAN SCHOOL DISTRICT 3434 N1534 BLUE HERON TRAIL BLUE HERON LOT 41 LEGEND LAKE	A	0.51	\$162,500	\$93,000	\$255,500						0.51	

YEAR
2023

State No.

ASSESSMENT ROLL FOR MENOMINEE Menominee COUNTYKEY TO
CODES1.A - RESIDENTIAL
2.B - COMMERCIAL
3.C - MANUFACTURING
4.D - AGRICULTURAL5.E - UNDEVELOPED
5m - AGRICULTURAL FOREST
6.F - PRODUCTIVE FOREST LANDS
7.G - OTHER1. PFC REG. ENTERED BEFORE 1/1/72
2. PFC REG. ENTERED AFTER 12/31/71
3. PFC SPECIAL CLASSIFICATION
4. COUNTY FOREST CROP
5. MFL OPEN ENTERED AFTER 2004
6. MFL CLOSED ENTERED AFTER 2004
7. MFL OPEN ENTERED BEFORE 2005
8. MFL CLOSED ENTERED BEFORE 20051. FEDERAL
2. STATE
3. COUNTY
4. OTHEREXEMPT FROM GEN.
PROPERTY TAX**TOTAL
ACRES
THIS
LINE**

PARCEL NUMBER	SCHOOL DIST.	VOL/PAGE - REG. DEEDS	TOTAL ACRES OF DESC.	ACREAGE & VALUE OF DESCRIPTION SUBJECT TO GENERAL PROPERTY TAX				6. MFL CLOSED ENTERED AFTER 2004 7. MFL OPEN ENTERED BEFORE 2005 8. MFL CLOSED ENTERED BEFORE 2005			EXEMPT FROM GEN. PROPERTY TAX		ACRES THIS LINE
NAME & ADDRESS	SEC. TN. RANGE DESCRIPTION OF PROPERTY	C O D E	ACRES	LAND VALUE	IMPROVEMENT VALUE	TOTAL VALUE	C O D E	ACRES	VALUE	C O D E	ACRES		
01050022070 01050022070 HERMANSON, CLYDE & SHARON 3781 GRANDVILLE AVENUE GURNEE, IL, 60031	MENOMINEE INDIAN SCHOOL DISTRICT 3434 N1530 BLUE HERON TRAIL BLUE HERON LOT 42 LEGEND LAKE	A	0.56	\$166,000	\$129,500	\$295,500						0.56	
01050022080 01050022080 GORGES, RICHARD A 3242 E GREENLEAF DR APPLETON, WI, 54913	MENOMINEE INDIAN SCHOOL DISTRICT 3434 N1526 BLUE HERON TRAIL BLUE HERON LOT 43 LEGEND LAKE	A	0.52	\$168,500	\$176,500	\$345,000						0.52	
01050022090 01050022090 GORGES, RICHARD A. 3242 E GREENLEAF DR APPLETON, WI, 54913	MENOMINEE INDIAN SCHOOL DISTRICT 3434 N1520 BLUE HERON TRAIL BLUE HERON LOT 44 LEGEND LAKE	A	0.52	\$164,000	\$0	\$164,000						0.52	

YEAR 2023	State No.
--------------	-----------

ASSESSMENT ROLL FOR MENOMINEE Menominee COUNTYKEY TO
CODES

1.A - RESIDENTIAL
2.B - COMMERCIAL
3.C - MANUFACTURING
4.D - AGRICULTURAL

5.E - UNDEVELOPED
5m - AGRICULTURAL FOREST
6.F - PRODUCTIVE FOREST LANDS
7.G - OTHER

1. PFC REG. ENTERED BEFORE 1/1/72
2. PFC REG. ENTERED AFTER 12/31/71
3. PFC SPECIAL CLASSIFICATION
4. COUNTY FOREST CROP
5. MFL OPEN ENTERED AFTER 2004
6. MFL CLOSED ENTERED AFTER 2004
7. MFL OPEN ENTERED BEFORE 2005
8. MFL CLOSED ENTERED BEFORE 2005

1. FEDERAL
2. STATE
3. COUNTY
4. OTHER

EXEMPT FROM GEN.
PROPERTY TAX**TOTAL
ACRES
THIS
LINE**

PARCEL NUMBER	SCHOOL DIST.	VOL/PAGE - REG. DEEDS	TOTAL ACRES OF DESC.	ACREAGE & VALUE OF DESCRIPTION SUBJECT TO GENERAL PROPERTY TAX				6. MFL CLOSED ENTERED AFTER 2004 7. MFL OPEN ENTERED BEFORE 2005 8. MFL CLOSED ENTERED BEFORE 2005			EXEMPT FROM GEN. PROPERTY TAX		ACRES THIS LINE
NAME & ADDRESS	SEC. TN. RANGE DESCRIPTION OF PROPERTY	C O D E	ACRES	LAND VALUE	IMPROVEMENT VALUE	TOTAL VALUE	C O D E	ACRES	VALUE	C O D E	ACRES		
01050022100 01050022100 DEBORAH WIMMER REVOCABLE LIVING TRUST, SCOTT R ELLERBROCK W209 N16581 GALLOWAY CT JACKSON, WI, 53037	MENOMINEE INDIAN SCHOOL DISTRICT 3434 N1514 BLUE HERON TRAIL BLUE HERON LOT 45 LEGEND LAKE	A	0.45	\$155,000	\$163,400	\$318,400						0.45	
01050023010 01050023010 HERMUS SUE A-TRUSTEE, THE SUE A HERMUS REVOCABLE TRUST DATED SEPTEMBER 21 2022 1500 EAST WISCONSIN AVENUE LITTLE CHUTE, WI, 54140	MENOMINEE INDIAN SCHOOL DISTRICT 3434 N1508 BLUE HERON TRAIL BLUE HERON LOT 46 LEGEND LAKE	A	0.37	\$83,300	\$144,600	\$227,900						0.37	
01050023020 01050023020 DONALD J JR & JOY C POWWELS 1768 STEINER LANE GREEN BAY, WI, 54313	MENOMINEE INDIAN SCHOOL DISTRICT 3434 N1500 BLUE HERON TRAIL BLUE HERON LOT 47 LEGEND LAKE	A	0.41	\$82,500	\$261,700	\$344,200						0.41	

YEAR
2023

State No.

ASSESSMENT ROLL FOR MENOMINEE Menominee COUNTYKEY TO
CODES1.A - RESIDENTIAL
2.B - COMMERCIAL
3.C - MANUFACTURING
4.D - AGRICULTURAL5.E - UNDEVELOPED
5m - AGRICULTURAL FOREST
6.F - PRODUCTIVE FOREST LANDS
7.G - OTHER1. PFC REG. ENTERED BEFORE 1/1/72
2. PFC REG. ENTERED AFTER 12/31/71
3. PFC SPECIAL CLASSIFICATION
4. COUNTY FOREST CROP
5. MFL OPEN ENTERED AFTER 2004
6. MFL CLOSED ENTERED AFTER 2004
7. MFL OPEN ENTERED BEFORE 2005
8. MFL CLOSED ENTERED BEFORE 20051. FEDERAL
2. STATE
3. COUNTY
4. OTHEREXEMPT FROM GEN.
PROPERTY TAX**TOTAL
ACRES
THIS
LINE**

PARCEL NUMBER	SCHOOL DIST.	VOL/PAGE - REG. DEEDS	TOTAL ACRES OF DESC.	ACREAGE & VALUE OF DESCRIPTION SUBJECT TO GENERAL PROPERTY TAX						6. MFL CLOSED ENTERED AFTER 2004 7. MFL OPEN ENTERED BEFORE 2005 8. MFL CLOSED ENTERED BEFORE 2005		EXEMPT FROM GEN. PROPERTY TAX		ACRES THIS LINE
NAME & ADDRESS	SEC. TN. RANGE DESCRIPTION OF PROPERTY	C O D E	ACRES	LAND VALUE	IMPROVEMENT VALUE	TOTAL VALUE	C O D E	ACRES	VALUE	C O D E	ACRES			
01050023030 01050023030 MENOMINEE INDIAN SCHOOL DISTRICT 3434 FEHRENBACH REVOCABLE LIVING TRUST, DATED JUNE 15, 2009 2040 N 84TH ST WAUWATOSA, WI, 53226	N1492 BLUE HERON TRAIL BLUE HERON LOT 48 LEGEND LAKE	A	0.40	\$82,800	\$127,400	\$210,200						0.40		
01050023040 01050023040 MENOMINEE INDIAN SCHOOL DISTRICT 3434 TODD PINGEL, JANE PINGEL 3424 N. MORRISON STREET APPLETON, WI, 54911	N1486 BLUE HERON TRAIL BLUE HERON LOT 49 LEGEND LAKE	A	0.40	\$82,500	\$105,400	\$187,900						0.40		
01050023050 01050023050 MENOMINEE INDIAN SCHOOL DISTRICT 3434 FOLEY, STEPHEN M. & CARLA L. 13400 WRAYBURN ROAD ELM GROVE, WI, 53122	N1476 BLUE HERON TRAIL BLUE HERON LOT 50 LEGEND LAKE	A	0.47	\$82,500	\$84,500	\$167,000						0.47		

YEAR
2023

State No.

ASSESSMENT ROLL FOR MENOMINEE Menominee COUNTYKEY TO
CODES1.A - RESIDENTIAL
2.B - COMMERCIAL
3.C - MANUFACTURING
4.D - AGRICULTURAL5.E - UNDEVELOPED
5m - AGRICULTURAL FOREST
6.F - PRODUCTIVE FOREST LANDS
7.G - OTHER1. PFC REG. ENTERED BEFORE 1/1/72
2. PFC REG. ENTERED AFTER 12/31/71
3. PFC SPECIAL CLASSIFICATION
4. COUNTY FOREST CROP
5. MFL OPEN ENTERED AFTER 2004
6. MFL CLOSED ENTERED AFTER 2004
7. MFL OPEN ENTERED BEFORE 2005
8. MFL CLOSED ENTERED BEFORE 20051. FEDERAL
2. STATE
3. COUNTY
4. OTHEREXEMPT FROM GEN.
PROPERTY TAX**TOTAL
ACRES
THIS
LINE**

PARCEL NUMBER	SCHOOL DIST.	VOL/PAGE - REG. DEEDS	TOTAL ACRES OF DESC.	ACREAGE & VALUE OF DESCRIPTION SUBJECT TO GENERAL PROPERTY TAX				6. MFL CLOSED ENTERED AFTER 2004 7. MFL OPEN ENTERED BEFORE 2005 8. MFL CLOSED ENTERED BEFORE 2005			EXEMPT FROM GEN. PROPERTY TAX		ACRES THIS LINE
NAME & ADDRESS	SEC. TN. RANGE DESCRIPTION OF PROPERTY	C O D E	ACRES	LAND VALUE	IMPROVEMENT VALUE	TOTAL VALUE	C O D E	ACRES	VALUE	C O D E	ACRES		
01050023060 01050023060 ERIC S ROZEK 360 CTY RD NN EAST #5 MUKWONAGO, WI, 53149	MENOMINEE INDIAN SCHOOL DISTRICT 3434 N1470 BLUE HERON TRAIL BLUE HERON LOT 51 LEGEND LAKE	A	0.46	\$90,200	\$292,700	\$382,900						0.46	
01050023080 01050023080 TRACY STOLTE 4731 BANOCH DR RACINE, WI, 53402	MENOMINEE INDIAN SCHOOL DISTRICT 3434 N1466 BLUE HERON TRAIL BLUE HERON LOT 52 & 53 LEGEND LAKE N/K/A LOT 1, VOL. 4, P 8-9, CSM#206	A	1.10	\$147,900	\$235,300	\$383,200						1.10	
01050023090 01050023090 TRACY STOLTE 4731 BANOCH DR RACINE, WI, 53402	MENOMINEE INDIAN SCHOOL DISTRICT 3434 N1464 BLUE HERON TRAIL BLUE HERON LOT 54 LEGEND LAKE	A	0.44	\$83,700	\$0	\$83,700						0.44	

YEAR
2023

State No.

ASSESSMENT ROLL FOR MENOMINEE Menominee COUNTYKEY TO
CODES1.A - RESIDENTIAL
2.B - COMMERCIAL
3.C - MANUFACTURING
4.D - AGRICULTURAL5.E - UNDEVELOPED
5m - AGRICULTURAL FOREST
6.F - PRODUCTIVE FOREST LANDS
7.G - OTHER1. PFC REG. ENTERED BEFORE 1/1/72
2. PFC REG. ENTERED AFTER 12/31/71
3. PFC SPECIAL CLASSIFICATION
4. COUNTY FOREST CROP
5. MFL OPEN ENTERED AFTER 2004
6. MFL CLOSED ENTERED AFTER 2004
7. MFL OPEN ENTERED BEFORE 2005
8. MFL CLOSED ENTERED BEFORE 20051. FEDERAL
2. STATE
3. COUNTY
4. OTHEREXEMPT FROM GEN.
PROPERTY TAX**TOTAL
ACRES
THIS
LINE**

PARCEL NUMBER	SCHOOL DIST.	VOL/PAGE - REG. DEEDS	TOTAL ACRES OF DESC.	ACREAGE & VALUE OF DESCRIPTION SUBJECT TO GENERAL PROPERTY TAX						6. MFL CLOSED ENTERED AFTER 2004 7. MFL OPEN ENTERED BEFORE 2005 8. MFL CLOSED ENTERED BEFORE 2005		EXEMPT FROM GEN. PROPERTY TAX		ACRES THIS LINE
NAME & ADDRESS	SEC. TN. RANGE DESCRIPTION OF PROPERTY	C O D E	ACRES	LAND VALUE	IMPROVEMENT VALUE	TOTAL VALUE	C O D E	ACRES	VALUE	C O D E	ACRES			
01050023100 01050023100 MENOMINEE INDIAN SCHOOL DISTRICT 3434 MIX, EDWARD R. & PENNY Y. N1462 BLUE HERON TRAIL KESHENA, WI, 54135	N1462 BLUE HERON TRAIL BLUE HERON LOT 55 LEGEND LAKE	A	0.43	\$67,500	\$158,000	\$225,500						0.43		
01050024010 01050024010 MENOMINEE INDIAN SCHOOL DISTRICT 3434 RANDALL R ROTHMAN & ANGELA J ROTHMAN, LIVING TRUST UA DTD NOV 5, 2010 2550 PIONEER TRL RICHFIELD, WI, 53076	N1460 BLUE HERON TRAIL BLUE HERON LOT 56 LEGEND LAKE	A	0.43	\$67,500	\$157,500	\$225,000						0.43		
01050024020 01050024020 MENOMINEE INDIAN SCHOOL DISTRICT 3434 ARLAN L NATHAN AND PATRICIA I NATHAN FAMILY TRUST DATED FEBRUARY19, 2021 N1456 BLUE HERON TRAIL KESHENA, WI, 54135	N1456 BLUE HERON TRAIL BLUE HERON LOT 57 LEGEND LAKE	A	0.43	\$67,500	\$85,400	\$152,900						0.43		

YEAR
2023

State No.

ASSESSMENT ROLL FOR MENOMINEE Menominee COUNTYKEY TO
CODES1.A - RESIDENTIAL
2.B - COMMERCIAL
3.C - MANUFACTURING
4.D - AGRICULTURAL5.E - UNDEVELOPED
5m - AGRICULTURAL FOREST
6.F - PRODUCTIVE FOREST LANDS
7.G - OTHER1. PFC REG. ENTERED BEFORE 1/1/72
2. PFC REG. ENTERED AFTER 12/31/71
3. PFC SPECIAL CLASSIFICATION
4. COUNTY FOREST CROP
5. MFL OPEN ENTERED AFTER 2004
6. MFL CLOSED ENTERED AFTER 2004
7. MFL OPEN ENTERED BEFORE 2005
8. MFL CLOSED ENTERED BEFORE 20051. FEDERAL
2. STATE
3. COUNTY
4. OTHEREXEMPT FROM GEN.
PROPERTY TAX**TOTAL
ACRES
THIS
LINE**

PARCEL NUMBER	SCHOOL DIST.	VOL/PAGE - REG. DEEDS	TOTAL ACRES OF DESC.	ACREAGE & VALUE OF DESCRIPTION SUBJECT TO GENERAL PROPERTY TAX						6. MFL CLOSED ENTERED AFTER 2004 7. MFL OPEN ENTERED BEFORE 2005 8. MFL CLOSED ENTERED BEFORE 2005		EXEMPT FROM GEN. PROPERTY TAX		ACRES THIS LINE
NAME & ADDRESS	SEC. TN. RANGE DESCRIPTION OF PROPERTY	C O D E	ACRES	LAND VALUE	IMPROVEMENT VALUE	TOTAL VALUE	C O D E	ACRES	VALUE	C O D E	ACRES			
01050024030 01050024030 DAN PETER ROHLOFF & ANGELA KAY ROHLOFF 4510 DANBURY DRIVE BROOKFIELD, WI, 53045	MENOMINEE INDIAN SCHOOL DISTRICT 3434 N1448 BLUE HERON TRAIL BLUE HERON LOT 58 LEGEND LAKE	A	0.43	\$67,500	\$92,500	\$160,000							0.43	
01050024040 01050024040 U.S.A. IN TRUST NOT AVAILABLE NOT AVAILABLE, NA, 00000	MENOMINEE INDIAN SCHOOL DISTRICT 3434 N1432-N1440 BLUE HERON TR BLUE HERON LOTS 59,60 LEGEND LAKE									X1	0.00		0.00	
01050024060 01050024060 JED A & SUSAN M HOLFELTZ, LIVING TRUST 4207 SOUTH WOODCREST RIDGE DR WEST BEND, WI, 53095	MENOMINEE INDIAN SCHOOL DISTRICT 3434 N1424 BLUE HERON TRAIL BLUE HERON LOT 61 LEGEND LAKE	A	0.45	\$54,900	\$248,300	\$303,200							0.45	

YEAR
2023

State No.

ASSESSMENT ROLL FOR MENOMINEE Menominee COUNTYKEY TO
CODES1.A - RESIDENTIAL
2.B - COMMERCIAL
3.C - MANUFACTURING
4.D - AGRICULTURAL5.E - UNDEVELOPED
5m - AGRICULTURAL FOREST
6.F - PRODUCTIVE FOREST LANDS
7.G - OTHER1. PFC REG. ENTERED BEFORE 1/1/72
2. PFC REG. ENTERED AFTER 12/31/71
3. PFC SPECIAL CLASSIFICATION
4. COUNTY FOREST CROP
5. MFL OPEN ENTERED AFTER 2004
6. MFL CLOSED ENTERED AFTER 2004
7. MFL OPEN ENTERED BEFORE 2005
8. MFL CLOSED ENTERED BEFORE 20051. FEDERAL
2. STATE
3. COUNTY
4. OTHEREXEMPT FROM GEN.
PROPERTY TAX**TOTAL
ACRES
THIS
LINE**

PARCEL NUMBER	SCHOOL DIST.	VOL/PAGE - REG. DEEDS	TOTAL ACRES OF DESC.	ACREAGE & VALUE OF DESCRIPTION SUBJECT TO GENERAL PROPERTY TAX					6. MFL CLOSED ENTERED AFTER 2004 7. MFL OPEN ENTERED BEFORE 2005 8. MFL CLOSED ENTERED BEFORE 2005			EXEMPT FROM GEN. PROPERTY TAX		ACRES THIS LINE
NAME & ADDRESS	SEC. TN. RANGE DESCRIPTION OF PROPERTY	C O D E	ACRES	LAND VALUE	IMPROVEMENT VALUE	TOTAL VALUE	C O D E	ACRES	VALUE	C O D E	ACRES			
01050024070 01050024070 DOUGLAS K & COLLEEN M PERRY 1411 17TH AVENUE SOUTH MILWAUKEE, WI, 53172	MENOMINEE INDIAN SCHOOL DISTRICT 3434 N1414 BLUE HERON TRAIL BLUE HERON LOT 62 LEGEND LAKE	A	0.45	\$48,600	\$6,000	\$54,600						0.45		
01050024080 01050024080 ANTHONY J & ANITA D ROSKOPF, REVOCABLE TRUST DATED JULY 18, 2000 N104W20295 WILLOW CREEK RD COLGATE, WI, 53017	MENOMINEE INDIAN SCHOOL DISTRICT 3434 N1406 BLUE HERON TRAIL BLUE HERON LOT 63 LEGEND LAKE	A	0.40	\$50,000	\$90,000	\$140,000						0.40		
01050024090 01050024090 ANTHONY J & ANITA D ROSKOPF, REVOCABLE TRUST DATED JULY 18, 2000 N104W20295 WILLOW CREEK RD COLGATE, WI, 53017	MENOMINEE INDIAN SCHOOL DISTRICT 3434 N1392 BLUE HERON TRAIL BLUE HERON LOT 64 LEGEND LAKE	A	0.40	\$51,300	\$0	\$51,300						0.40		

YEAR
2023

State No.

ASSESSMENT ROLL FOR MENOMINEE Menominee COUNTYKEY TO
CODES1.A - RESIDENTIAL
2.B - COMMERCIAL
3.C - MANUFACTURING
4.D - AGRICULTURAL5.E - UNDEVELOPED
5m - AGRICULTURAL FOREST
6.F - PRODUCTIVE FOREST LANDS
7.G - OTHER1. PFC REG. ENTERED BEFORE 1/1/72
2. PFC REG. ENTERED AFTER 12/31/71
3. PFC SPECIAL CLASSIFICATION
4. COUNTY FOREST CROP
5. MFL OPEN ENTERED AFTER 2004
6. MFL CLOSED ENTERED AFTER 2004
7. MFL OPEN ENTERED BEFORE 2005
8. MFL CLOSED ENTERED BEFORE 20051. FEDERAL
2. STATE
3. COUNTY
4. OTHEREXEMPT FROM GEN.
PROPERTY TAX**TOTAL
ACRES
THIS
LINE**

PARCEL NUMBER	SCHOOL DIST.	VOL/PAGE - REG. DEEDS	TOTAL ACRES OF DESC.	ACREAGE & VALUE OF DESCRIPTION SUBJECT TO GENERAL PROPERTY TAX						6. MFL CLOSED ENTERED AFTER 2004 7. MFL OPEN ENTERED BEFORE 2005 8. MFL CLOSED ENTERED BEFORE 2005		EXEMPT FROM GEN. PROPERTY TAX		ACRES THIS LINE
NAME & ADDRESS	SEC. TN. RANGE DESCRIPTION OF PROPERTY	C O D E	ACRES	LAND VALUE	IMPROVEMENT VALUE	TOTAL VALUE	C O D E	ACRES	VALUE	C O D E	ACRES			
01050024100 01050024100 MICHELLE L KING W1288 MARIETTA AVE IXONIA, WI, 53036	MENOMINEE INDIAN SCHOOL DISTRICT 3434 N1388 BLUE HERON TRAIL BLUE HERON LOT 65 LEGEND LAKE	A	0.35	\$72,700	\$102,000	\$174,700						0.35		
01050025010 01050025010 U.S.A. IN TRUST NOT AVAILABLE NOT AVAILABLE, NA, 00000	MENOMINEE INDIAN SCHOOL DISTRICT 3434 N1342-N1382 BLUE HERON TR BLUE HERON LOTS 66-75 LEGEND LAKE									X1	0.00	0.00		
01060026010 01060026010 MICHAEL L & ANDREA L EVENSEN 1013 BILTMORE DRIVE ELGIN, IL, 60120	MENOMINEE INDIAN SCHOOL DISTRICT 3434 W2421 CTH VV BOWSTRING LOT 1 LEGEND LAKE	A	0.53	\$86,200	\$0	\$86,200						0.53		

YEAR
2023

State No.

ASSESSMENT ROLL FOR MENOMINEE Menominee COUNTYKEY TO
CODES1.A - RESIDENTIAL
2.B - COMMERCIAL
3.C - MANUFACTURING
4.D - AGRICULTURAL5.E - UNDEVELOPED
5m - AGRICULTURAL FOREST
6.F - PRODUCTIVE FOREST LANDS
7.G - OTHER1. PFC REG. ENTERED BEFORE 1/1/72
2. PFC REG. ENTERED AFTER 12/31/71
3. PFC SPECIAL CLASSIFICATION
4. COUNTY FOREST CROP
5. MFL OPEN ENTERED AFTER 2004
6. MFL CLOSED ENTERED AFTER 2004
7. MFL OPEN ENTERED BEFORE 2005
8. MFL CLOSED ENTERED BEFORE 20051. FEDERAL
2. STATE
3. COUNTY
4. OTHEREXEMPT FROM GEN.
PROPERTY TAX**TOTAL
ACRES
THIS
LINE**

PARCEL NUMBER	SCHOOL DIST.	VOL/PAGE - REG. DEEDS	TOTAL ACRES OF DESC.	ACREAGE & VALUE OF DESCRIPTION SUBJECT TO GENERAL PROPERTY TAX				6. MFL CLOSED ENTERED AFTER 2004 7. MFL OPEN ENTERED BEFORE 2005 8. MFL CLOSED ENTERED BEFORE 2005			EXEMPT FROM GEN. PROPERTY TAX		ACRES THIS LINE
NAME & ADDRESS	SEC. TN. RANGE DESCRIPTION OF PROPERTY	C O D E	ACRES	LAND VALUE	IMPROVEMENT VALUE	TOTAL VALUE	C O D E	ACRES	VALUE	C O D E	ACRES		
01060026020 01060026020 MENOMINEE INDIAN SCHOOL DISTRICT 3434 MICHAEL L & ANDREA L EVENSEN 1013 BILTMORE DRIVE ELGIN, IL, 60120	W2431 CTH VV BOWSTRING LOT 2 LEGEND LAKE	A	0.54	\$154,500	\$154,200	\$308,700						0.54	
01060026030 01060026030 MENOMINEE INDIAN SCHOOL DISTRICT 3434 SALVATORE ZIZZO, DAVID CHAPDELAINE W2437 CTH VV KESHENA, WI, 54135	W2437 CTH VV BOWSTRING LOT 3 LEGEND LAKE	A	0.64	\$153,500	\$183,400	\$336,900						0.64	
01060026040 01060026040 MENOMINEE INDIAN SCHOOL DISTRICT 3434 VAN CAMP, RANDAL A & VAN CAMP, LORI A N2491 HOLLAND ROAD APPLETON, WI, 54913	W2443 CTH VV BOWSTRING LOT 4 LEGEND LAKE	A	0.64	\$153,500	\$92,400	\$245,900						0.64	

YEAR
2023

State No.

ASSESSMENT ROLL FOR MENOMINEE Menominee COUNTYKEY TO
CODES1.A - RESIDENTIAL
2.B - COMMERCIAL
3.C - MANUFACTURING
4.D - AGRICULTURAL5.E - UNDEVELOPED
5m - AGRICULTURAL FOREST
6.F - PRODUCTIVE FOREST LANDS
7.G - OTHER1. PFC REG. ENTERED BEFORE 1/1/72
2. PFC REG. ENTERED AFTER 12/31/71
3. PFC SPECIAL CLASSIFICATION
4. COUNTY FOREST CROP
5. MFL OPEN ENTERED AFTER 2004
6. MFL CLOSED ENTERED AFTER 2004
7. MFL OPEN ENTERED BEFORE 2005
8. MFL CLOSED ENTERED BEFORE 20051. FEDERAL
2. STATE
3. COUNTY
4. OTHEREXEMPT FROM GEN.
PROPERTY TAX**TOTAL
ACRES
THIS
LINE**

PARCEL NUMBER	SCHOOL DIST.	VOL/PAGE - REG. DEEDS	TOTAL ACRES OF DESC.	ACREAGE & VALUE OF DESCRIPTION SUBJECT TO GENERAL PROPERTY TAX						6. MFL CLOSED ENTERED AFTER 2004 7. MFL OPEN ENTERED BEFORE 2005 8. MFL CLOSED ENTERED BEFORE 2005		EXEMPT FROM GEN. PROPERTY TAX		ACRES THIS LINE
NAME & ADDRESS	SEC. TN. RANGE DESCRIPTION OF PROPERTY	C O D E	ACRES	LAND VALUE	IMPROVEMENT VALUE	TOTAL VALUE	C O D E	ACRES	VALUE	C O D E	ACRES			
01060026050 01060026050 KEITH R SCHOOL W2543 CTH VV KESHENA, WI, 54135	MENOMINEE INDIAN SCHOOL DISTRICT 3434 W2453 CTH VV BOWSTRING LOT 5 LEGEND LAKE	A	0.63	\$151,500	\$255,100	\$406,600						0.63		
01060026060 01060026060 METZLER, MARTIN J & KAREN E 2501 OAKWOOD AVE. GREEN BAY, WI, 54301	MENOMINEE INDIAN SCHOOL DISTRICT 3434 W2457 CTH VV BOWSTRING LOT 6 LEGEND LAKE	A	0.60	\$150,500	\$148,300	\$298,800						0.60		
01060026070 01060026070 MODLIN, STEVEN G. & MARY ELLEN 2728 JACQUELYN LANE WAUKEGAN, IL, 60087	MENOMINEE INDIAN SCHOOL DISTRICT 3434 W2465 CTH VV BOWSTRING LOT 7 LEGEND LAKE	A	0.61	\$150,500	\$81,400	\$231,900						0.61		

YEAR
2023

State No.

ASSESSMENT ROLL FOR MENOMINEE Menominee COUNTYKEY TO
CODES1.A - RESIDENTIAL
2.B - COMMERCIAL
3.C - MANUFACTURING
4.D - AGRICULTURAL5.E - UNDEVELOPED
5m - AGRICULTURAL FOREST
6.F - PRODUCTIVE FOREST LANDS
7.G - OTHER1. PFC REG. ENTERED BEFORE 1/1/72
2. PFC REG. ENTERED AFTER 12/31/71
3. PFC SPECIAL CLASSIFICATION
4. COUNTY FOREST CROP
5. MFL OPEN ENTERED AFTER 2004
6. MFL CLOSED ENTERED AFTER 2004
7. MFL OPEN ENTERED BEFORE 2005
8. MFL CLOSED ENTERED BEFORE 20051. FEDERAL
2. STATE
3. COUNTY
4. OTHEREXEMPT FROM GEN.
PROPERTY TAX**TOTAL
ACRES
THIS
LINE**

PARCEL NUMBER	SCHOOL DIST.	VOL/PAGE - REG. DEEDS	TOTAL ACRES OF DESC.	ACREAGE & VALUE OF DESCRIPTION SUBJECT TO GENERAL PROPERTY TAX					6. MFL CLOSED ENTERED AFTER 2004 7. MFL OPEN ENTERED BEFORE 2005 8. MFL CLOSED ENTERED BEFORE 2005			EXEMPT FROM GEN. PROPERTY TAX		ACRES THIS LINE
NAME & ADDRESS	SEC. TN. RANGE DESCRIPTION OF PROPERTY	C O D E	ACRES	LAND VALUE	IMPROVEMENT VALUE	TOTAL VALUE	C O D E	ACRES	VALUE	C O D E	ACRES			
01060026080 01060026080 MENOMINEE INDIAN SCHOOL DISTRICT 3434 HEBL, JEFFREY R AND JAMI M 522 SCHOOL RD PORTAGE, WI, 53901	W2473 CTH VV BOWSTRING LOT 8 LEGEND LAKE	A	0.59	\$150,000	\$149,400	\$299,400						0.59		
01060026090 01060026090 MENOMINEE INDIAN SCHOOL DISTRICT 3434 GREGG A JAMESON W9068 COVENTRY COURT BEAVER DAM, WI, 53916	W2481 CTH VV BOWSTRING LOT 9 LEGEND LAKE	A	0.58	\$150,000	\$83,900	\$233,900						0.58		
01060026100 01060026100 MENOMINEE INDIAN SCHOOL DISTRICT 3434 KYLE R & RACHEL M GALLOWAY N1449 HERON RIDGE CT GREENVILLE, WI, 54942	W2487 CTH VV BOWSTRING LOT 10 LEGEND LAKE	A	0.68	\$108,500	\$0	\$108,500						0.68		

YEAR
2023

State No.

ASSESSMENT ROLL FOR MENOMINEE Menominee COUNTYKEY TO
CODES1.A - RESIDENTIAL
2.B - COMMERCIAL
3.C - MANUFACTURING
4.D - AGRICULTURAL5.E - UNDEVELOPED
5m - AGRICULTURAL FOREST
6.F - PRODUCTIVE FOREST LANDS
7.G - OTHER1. PFC REG. ENTERED BEFORE 1/1/72
2. PFC REG. ENTERED AFTER 12/31/71
3. PFC SPECIAL CLASSIFICATION
4. COUNTY FOREST CROP
5. MFL OPEN ENTERED AFTER 2004
6. MFL CLOSED ENTERED AFTER 2004
7. MFL OPEN ENTERED BEFORE 2005
8. MFL CLOSED ENTERED BEFORE 20051. FEDERAL
2. STATE
3. COUNTY
4. OTHEREXEMPT FROM GEN.
PROPERTY TAX**TOTAL
ACRES
THIS
LINE**

PARCEL NUMBER	SCHOOL DIST.	VOL/PAGE - REG. DEEDS	TOTAL ACRES OF DESC.	ACREAGE & VALUE OF DESCRIPTION SUBJECT TO GENERAL PROPERTY TAX						6. MFL CLOSED ENTERED AFTER 2004 7. MFL OPEN ENTERED BEFORE 2005 8. MFL CLOSED ENTERED BEFORE 2005		EXEMPT FROM GEN. PROPERTY TAX		ACRES THIS LINE
NAME & ADDRESS	SEC. TN. RANGE DESCRIPTION OF PROPERTY	C O D E	ACRES	LAND VALUE	IMPROVEMENT VALUE	TOTAL VALUE	C O D E	ACRES	VALUE	C O D E	ACRES			
01060027010 01060027010 REYNEBEAU, MICHAEL & JOY 300 GARFIELD CT. LITTLE CHUTE, WI, 54140	MENOMINEE INDIAN SCHOOL DISTRICT 3434 W2495 CTH VV BOWSTRING LOT 11 LEGEND LAKE	A	0.94	\$163,000	\$167,800	\$330,800						0.94		
01060027020 01060027020 SCOTT R & ANN M VANDENHEUVEL 415 W LINCOLN AV LITTLE CHUTE, WI, 54140	MENOMINEE INDIAN SCHOOL DISTRICT 3434 W2499 CTH VV BOWSTRING LOT 12 LEGEND LAKE	A	0.96	\$157,600	\$191,700	\$349,300						0.96		
01060027030 01060027030 DCR REAL ESTATE, LLC 1228 DOTTY DRIVE LITTLE CHUTE, WI, 54140	MENOMINEE INDIAN SCHOOL DISTRICT 3434 W2501 CTH VV BOWSTRING LOT 13 LEGEND LAKE	A	1.05	\$154,000	\$0	\$154,000						1.05		

YEAR
2023

State No.

ASSESSMENT ROLL FOR MENOMINEE Menominee COUNTYKEY TO
CODES1.A - RESIDENTIAL
2.B - COMMERCIAL
3.C - MANUFACTURING
4.D - AGRICULTURAL5.E - UNDEVELOPED
5m - AGRICULTURAL FOREST
6.F - PRODUCTIVE FOREST LANDS
7.G - OTHER1. PFC REG. ENTERED BEFORE 1/1/72
2. PFC REG. ENTERED AFTER 12/31/71
3. PFC SPECIAL CLASSIFICATION
4. COUNTY FOREST CROP
5. MFL OPEN ENTERED AFTER 2004
6. MFL CLOSED ENTERED AFTER 2004
7. MFL OPEN ENTERED BEFORE 2005
8. MFL CLOSED ENTERED BEFORE 20051. FEDERAL
2. STATE
3. COUNTY
4. OTHEREXEMPT FROM GEN.
PROPERTY TAX**TOTAL
ACRES
THIS
LINE**

PARCEL NUMBER	SCHOOL DIST.	VOL/PAGE - REG. DEEDS	TOTAL ACRES OF DESC.	ACREAGE & VALUE OF DESCRIPTION SUBJECT TO GENERAL PROPERTY TAX				6. MFL CLOSED ENTERED AFTER 2004 7. MFL OPEN ENTERED BEFORE 2005 8. MFL CLOSED ENTERED BEFORE 2005			EXEMPT FROM GEN. PROPERTY TAX		ACRES THIS LINE
NAME & ADDRESS	SEC. TN. RANGE DESCRIPTION OF PROPERTY	C O D E	ACRES	LAND VALUE	IMPROVEMENT VALUE	TOTAL VALUE	C O D E	ACRES	VALUE	C O D E	ACRES		
01060027040 01060027040 DCR REAL ESTATE, LLC 1228 DOTTY DRIVE LITTLE CHUTE, WI, 54140	MENOMINEE INDIAN SCHOOL DISTRICT 3434 W2507 CTH VV BOWSTRING LOT 14 LEGEND LAKE	A	1.05	\$138,200	\$214,000	\$352,200						1.05	
01060027050 01060027050 AMY M NIENHAUS N2389 ARTESIAN WAY KAUKAUNA, WI, 54130	MENOMINEE INDIAN SCHOOL DISTRICT 3434 W2513 CTH VV BOWSTRING LOT 15 LEGEND LAKE	A	0.90	\$151,900	\$213,500	\$365,400						0.90	
01060027060 01060027060 AMY M NIENHAUS 2900 GARDENIA DRIVE APPLETON, WI, 54913	MENOMINEE INDIAN SCHOOL DISTRICT 3434 W2521 CTH VV BOWSTRING LOT 16 LEGEND LAKE	A	0.84	\$154,000	\$5,800	\$159,800						0.84	

YEAR
2023

State No.

ASSESSMENT ROLL FOR MENOMINEE Menominee COUNTYKEY TO
CODES1.A - RESIDENTIAL
2.B - COMMERCIAL
3.C - MANUFACTURING
4.D - AGRICULTURAL5.E - UNDEVELOPED
5m - AGRICULTURAL FOREST
6.F - PRODUCTIVE FOREST LANDS
7.G - OTHER1. PFC REG. ENTERED BEFORE 1/1/72
2. PFC REG. ENTERED AFTER 12/31/71
3. PFC SPECIAL CLASSIFICATION
4. COUNTY FOREST CROP
5. MFL OPEN ENTERED AFTER 2004
6. MFL CLOSED ENTERED AFTER 2004
7. MFL OPEN ENTERED BEFORE 2005
8. MFL CLOSED ENTERED BEFORE 20051. FEDERAL
2. STATE
3. COUNTY
4. OTHEREXEMPT FROM GEN.
PROPERTY TAX**TOTAL
ACRES
THIS
LINE**

PARCEL NUMBER	SCHOOL DIST.	VOL/PAGE - REG. DEEDS	TOTAL ACRES OF DESC.	ACREAGE & VALUE OF DESCRIPTION SUBJECT TO GENERAL PROPERTY TAX				6. MFL CLOSED ENTERED AFTER 2004 7. MFL OPEN ENTERED BEFORE 2005 8. MFL CLOSED ENTERED BEFORE 2005			EXEMPT FROM GEN. PROPERTY TAX		ACRES THIS LINE
NAME & ADDRESS	SEC. TN. RANGE DESCRIPTION OF PROPERTY	C O D E	ACRES	LAND VALUE	IMPROVEMENT VALUE	TOTAL VALUE	C O D E	ACRES	VALUE	C O D E	ACRES		
01060027070 01060027070 PAUL & DEBRA TOWLER PO BOX 789 KESHENA, WI, 54135	MENOMINEE INDIAN SCHOOL DISTRICT 3434 W2531 CTH VV BOWSTRING LOT 17 LEGEND LAKE	A	1.18	\$160,100	\$181,700	\$341,800						1.18	
01060027080 01060027080 JAYSON W & BRITTNEY A WINTERFELDT W2562 CTH VV KESHENA, WI, 54135	MENOMINEE INDIAN SCHOOL DISTRICT 3434 W2562 CTH VV BOWSTRING LOT 1 VOL 2 PG 118 CSM LEGEND LAKE	A	0.40	\$130,000	\$95,000	\$225,000						0.40	
01060027090 01060027090 WINTERFELDT, WESLEY & WANDA W7846 COUNTY TRUNK MM HORTONVILLE, WI, 54944	MENOMINEE INDIAN SCHOOL DISTRICT 3434 W2572 CTH VV BOWSTRING LOT 2 VOL 2 PG 118 CSM LEGEND LAKE	A	0.35	\$130,000	\$98,100	\$228,100						0.35	

YEAR
2023

State No.

ASSESSMENT ROLL FOR MENOMINEE Menominee COUNTYKEY TO
CODES1.A - RESIDENTIAL
2.B - COMMERCIAL
3.C - MANUFACTURING
4.D - AGRICULTURAL5.E - UNDEVELOPED
5m - AGRICULTURAL FOREST
6.F - PRODUCTIVE FOREST LANDS
7.G - OTHER1. PFC REG. ENTERED BEFORE 1/1/72
2. PFC REG. ENTERED AFTER 12/31/71
3. PFC SPECIAL CLASSIFICATION
4. COUNTY FOREST CROP
5. MFL OPEN ENTERED AFTER 2004
6. MFL CLOSED ENTERED AFTER 2004
7. MFL OPEN ENTERED BEFORE 2005
8. MFL CLOSED ENTERED BEFORE 20051. FEDERAL
2. STATE
3. COUNTY
4. OTHEREXEMPT FROM GEN.
PROPERTY TAX**TOTAL
ACRES
THIS
LINE**

PARCEL NUMBER	SCHOOL DIST.	VOL/PAGE - REG. DEEDS	TOTAL ACRES OF DESC.	ACREAGE & VALUE OF DESCRIPTION SUBJECT TO GENERAL PROPERTY TAX					6. MFL CLOSED ENTERED AFTER 2004 7. MFL OPEN ENTERED BEFORE 2005 8. MFL CLOSED ENTERED BEFORE 2005			EXEMPT FROM GEN. PROPERTY TAX		ACRES THIS LINE
NAME & ADDRESS	SEC. TN. RANGE DESCRIPTION OF PROPERTY	C O D E	ACRES	LAND VALUE	IMPROVEMENT VALUE	TOTAL VALUE	C O D E	ACRES	VALUE	C O D E	ACRES			
01060027100 01060027100 CLUKA, ROBERT & KAREN 3369 MAPLE DRIVE HUBERTUS, WI, 53033	MENOMINEE INDIAN SCHOOL DISTRICT 3434 W2552 CTH VV BOWSTRING LOT 2 VOL 2 PG 118 CSM LEGEND LAKE	A	0.40	\$138,000	\$109,900	\$247,900						0.40		
01060028010 01060028010 ELAINE L KERSHNER W2548 CTH V V KESHENA, WI, 54135	MENOMINEE INDIAN SCHOOL DISTRICT 3434 W2548 CTH VV BOWSTRING LOT 1 VOL 2 PG 120 CSM LEGEND LAKE	A	0.95	\$154,500	\$84,400	\$238,900						0.95		
01070029010 01070029010 PAUL J & RENEE M KASPRZAK 6203 82ND AVENUE KENOSHA, WI, 53142	MENOMINEE INDIAN SCHOOL DISTRICT 3434 N1594 SOUTH BRANCH PATH BRAVE ISLAND LOT 1 LEGEND LAKE	A	0.50	\$90,600	\$112,100	\$202,700						0.50		

YEAR
2023

State No.

ASSESSMENT ROLL FOR MENOMINEE Menominee COUNTYKEY TO
CODES1.A - RESIDENTIAL
2.B - COMMERCIAL
3.C - MANUFACTURING
4.D - AGRICULTURAL5.E - UNDEVELOPED
5m - AGRICULTURAL FOREST
6.F - PRODUCTIVE FOREST LANDS
7.G - OTHER1. PFC REG. ENTERED BEFORE 1/1/72
2. PFC REG. ENTERED AFTER 12/31/71
3. PFC SPECIAL CLASSIFICATION
4. COUNTY FOREST CROP
5. MFL OPEN ENTERED AFTER 2004
6. MFL CLOSED ENTERED AFTER 2004
7. MFL OPEN ENTERED BEFORE 2005
8. MFL CLOSED ENTERED BEFORE 20051. FEDERAL
2. STATE
3. COUNTY
4. OTHEREXEMPT FROM GEN.
PROPERTY TAX**TOTAL
ACRES
THIS
LINE**

PARCEL NUMBER	SCHOOL DIST.	VOL/PAGE - REG. DEEDS	TOTAL ACRES OF DESC.	ACREAGE & VALUE OF DESCRIPTION SUBJECT TO GENERAL PROPERTY TAX				6. MFL CLOSED ENTERED AFTER 2004 7. MFL OPEN ENTERED BEFORE 2005 8. MFL CLOSED ENTERED BEFORE 2005			EXEMPT FROM GEN. PROPERTY TAX		ACRES THIS LINE
NAME & ADDRESS	SEC. TN. RANGE DESCRIPTION OF PROPERTY	C O D E	ACRES	LAND VALUE	IMPROVEMENT VALUE	TOTAL VALUE	C O D E	ACRES	VALUE	C O D E	ACRES		
01070029020 01070029020 HEIN, MICHAEL A; HEIN, CANDACE M 8501 W CASCADE OAKS CT FRANKLIN, WI, 53132	MENOMINEE INDIAN SCHOOL DISTRICT 3434 N1586 SOUTH BRANCH PATH BRAVE ISLAND LOT 2 LEGEND LAKE	A	0.50	\$90,300	\$89,700	\$180,000						0.50	
01070029030 01070029030 BETH M MINER 115 ASPEN CT SCHAUMBURG, IL, 60194	MENOMINEE INDIAN SCHOOL DISTRICT 3434 N1578 SOUTH BRANCH PATH BRAVE ISLAND LOT 3 LEGEND LAKE	A	0.58	\$89,400	\$65,800	\$155,200						0.58	
01070029040 01070029040 THOMAS R KOTESKI N1570 SOUTH BRANCH PATH KESHENA, WI, 54135	MENOMINEE INDIAN SCHOOL DISTRICT 3434 N1570 SOUTH BRANCH PATH BRAVE ISLAND LOT 4 LEGEND LAKE	A	0.70	\$82,400	\$295,400	\$377,800						0.70	

YEAR
2023

State No.

ASSESSMENT ROLL FOR MENOMINEE Menominee COUNTYKEY TO
CODES1.A - RESIDENTIAL
2.B - COMMERCIAL
3.C - MANUFACTURING
4.D - AGRICULTURAL5.E - UNDEVELOPED
5m - AGRICULTURAL FOREST
6.F - PRODUCTIVE FOREST LANDS
7.G - OTHER1. PFC REG. ENTERED BEFORE 1/1/72
2. PFC REG. ENTERED AFTER 12/31/71
3. PFC SPECIAL CLASSIFICATION
4. COUNTY FOREST CROP
5. MFL OPEN ENTERED AFTER 2004
6. MFL CLOSED ENTERED AFTER 2004
7. MFL OPEN ENTERED BEFORE 2005
8. MFL CLOSED ENTERED BEFORE 20051. FEDERAL
2. STATE
3. COUNTY
4. OTHEREXEMPT FROM GEN.
PROPERTY TAX**TOTAL
ACRES
THIS
LINE**

PARCEL NUMBER	SCHOOL DIST.	VOL/PAGE - REG. DEEDS	TOTAL ACRES OF DESC.	ACREAGE & VALUE OF DESCRIPTION SUBJECT TO GENERAL PROPERTY TAX						6. MFL CLOSED ENTERED AFTER 2004 7. MFL OPEN ENTERED BEFORE 2005 8. MFL CLOSED ENTERED BEFORE 2005		EXEMPT FROM GEN. PROPERTY TAX		ACRES THIS LINE
NAME & ADDRESS	SEC. TN. RANGE DESCRIPTION OF PROPERTY	C O D E	ACRES	LAND VALUE	IMPROVEMENT VALUE	TOTAL VALUE	C O D E	ACRES	VALUE	C O D E	ACRES			
01070029050 01070029050 CAN-AN, LLC W5174 NATURE'S WAY DRIVE SHERWOOD, WI, 54169	MENOMINEE INDIAN SCHOOL DISTRICT 3434 N1560 BRAVE ISLAND ROAD BRAVE ISLAND LOT 5 LEGEND LAKE	A	0.50	\$81,000	\$234,000	\$315,000						0.50		
01070029060 01070029060 MEL E & KELLY J LIGHTNER PO BOX 412 KESHENA, WI, 54135	MENOMINEE INDIAN SCHOOL DISTRICT 3434 N1552 BRAVE ISLAND ROAD BRAVE ISLAND LOT 6 LEGEND LAKE 799-5991	A	0.59	\$90,000	\$137,000	\$227,000						0.59		
01070029070 01070029070 ROBIN MARIE VERBRUGGEN PO BOX 107 LITTLE CHUTE, WI, 54140	MENOMINEE INDIAN SCHOOL DISTRICT 3434 N1546 BRAVE ISLAND ROAD BRAVE ISLAND LOT 7 LEGEND LAKE	A	0.42	\$90,000	\$211,500	\$301,500						0.42		

YEAR
2023

State No.

ASSESSMENT ROLL FOR MENOMINEE Menominee COUNTYKEY TO
CODES1.A - RESIDENTIAL
2.B - COMMERCIAL
3.C - MANUFACTURING
4.D - AGRICULTURAL5.E - UNDEVELOPED
5m - AGRICULTURAL FOREST
6.F - PRODUCTIVE FOREST LANDS
7.G - OTHER1. PFC REG. ENTERED BEFORE 1/1/72
2. PFC REG. ENTERED AFTER 12/31/71
3. PFC SPECIAL CLASSIFICATION
4. COUNTY FOREST CROP
5. MFL OPEN ENTERED AFTER 2004
6. MFL CLOSED ENTERED AFTER 2004
7. MFL OPEN ENTERED BEFORE 2005
8. MFL CLOSED ENTERED BEFORE 20051. FEDERAL
2. STATE
3. COUNTY
4. OTHEREXEMPT FROM GEN.
PROPERTY TAX**TOTAL
ACRES
THIS
LINE**

PARCEL NUMBER	SCHOOL DIST.	VOL/PAGE - REG. DEEDS	TOTAL ACRES OF DESC.	ACREAGE & VALUE OF DESCRIPTION SUBJECT TO GENERAL PROPERTY TAX				6. MFL CLOSED ENTERED AFTER 2004 7. MFL OPEN ENTERED BEFORE 2005 8. MFL CLOSED ENTERED BEFORE 2005			EXEMPT FROM GEN. PROPERTY TAX		ACRES THIS LINE
NAME & ADDRESS	SEC. TN. RANGE DESCRIPTION OF PROPERTY	C O D E	ACRES	LAND VALUE	IMPROVEMENT VALUE	TOTAL VALUE	C O D E	ACRES	VALUE	C O D E	ACRES		
01070029080 01070029080 RANDALL C & BARBARA J HALLIDAY 2752 HOLLY WAY GREEN BAY, WI, 54313	MENOMINEE INDIAN SCHOOL DISTRICT 3434 N1540 BRAVE ISLAND ROAD BRAVE ISLAND LOT 8 LEGEND LAKE	A	0.45	\$90,300	\$107,400	\$197,700						0.45	
01070029090 01070029090 STEVEN J & ALICIA A WILKE N1530 BRAVE ISLAND ROAD KESHENA, WI, 54135	MENOMINEE INDIAN SCHOOL DISTRICT 3434 N1530 BRAVE ISLAND ROAD BRAVE ISLAND LOT 9 LEGEND LAKE	A	0.55	\$84,000	\$284,900	\$368,900						0.55	
01070029100 01070029100 GLEN M & KARI J BEDER, REVOCABLE TRUST DTD FEBRUARY 3, 2012 6815 JAMESTOWN DR WEST BEND, WI, 53090	MENOMINEE INDIAN SCHOOL DISTRICT 3434 N1520 BRAVE ISLAND ROAD BRAVE ISLAND LOT 10 LEGEND LAKE	A	0.65	\$67,300	\$91,900	\$159,200						0.65	

YEAR
2023

State No.

ASSESSMENT ROLL FOR MENOMINEE Menominee COUNTYKEY TO
CODES1.A - RESIDENTIAL
2.B - COMMERCIAL
3.C - MANUFACTURING
4.D - AGRICULTURAL5.E - UNDEVELOPED
5m - AGRICULTURAL FOREST
6.F - PRODUCTIVE FOREST LANDS
7.G - OTHER1. PFC REG. ENTERED BEFORE 1/1/72
2. PFC REG. ENTERED AFTER 12/31/71
3. PFC SPECIAL CLASSIFICATION
4. COUNTY FOREST CROP
5. MFL OPEN ENTERED AFTER 2004
6. MFL CLOSED ENTERED AFTER 2004
7. MFL OPEN ENTERED BEFORE 2005
8. MFL CLOSED ENTERED BEFORE 20051. FEDERAL
2. STATE
3. COUNTY
4. OTHEREXEMPT FROM GEN.
PROPERTY TAX**TOTAL
ACRES
THIS
LINE**

PARCEL NUMBER	SCHOOL DIST.	VOL/PAGE - REG. DEEDS	TOTAL ACRES OF DESC.	ACREAGE & VALUE OF DESCRIPTION SUBJECT TO GENERAL PROPERTY TAX								EXEMPT FROM GEN. PROPERTY TAX		TOTAL ACRES THIS LINE
NAME & ADDRESS	SEC. TN. RANGE DESCRIPTION OF PROPERTY	C O D E	ACRES	LAND VALUE	IMPROVEMENT VALUE	TOTAL VALUE	C O D E	ACRES	VALUE	C O D E	ACRES			
235 01070030010 01070030010 SENN, TIMOTHY & CYNTHIA W308 S7156 HWY I MUKWONAGO, WI, 53149	MENOMINEE INDIAN SCHOOL DISTRICT 3434 N1512 BRAVE ISLAND ROAD BRAVE ISLAND LOT 11 LEGEND LAKE	A	0.60	\$90,000	\$78,200	\$168,200								0.60
236 01070030020 01070030020 MARK A PROM & DEBRA R PROM, REVOCABLE TRUST DTD FEBRUARY 5, 2019 2463 PROMS WAY PORT WASHINGTON, WI, 53074	MENOMINEE INDIAN SCHOOL DISTRICT 3434 N1508 BRAVE ISLAND ROAD BRAVE ISLAND LOT 12 LEGEND LAKE	A	0.60	\$90,000	\$112,500	\$202,500								0.60
237 01070030030 01070030030 DAVID A & LORI K PRESILER N5422 LORAIN DRIVE FREDONIA, WI, 53021	MENOMINEE INDIAN SCHOOL DISTRICT 3434 N1502 BRAVE ISLAND ROAD BRAVE ISLAND LOT 13 LEGEND LAKE	A	0.58	\$80,000	\$2,400	\$82,400								0.58

YEAR
2023

State No.

ASSESSMENT ROLL FOR MENOMINEE Menominee COUNTYKEY TO
CODES1.A - RESIDENTIAL
2.B - COMMERCIAL
3.C - MANUFACTURING
4.D - AGRICULTURAL5.E - UNDEVELOPED
5m - AGRICULTURAL FOREST
6.F - PRODUCTIVE FOREST LANDS
7.G - OTHER1. PFC REG. ENTERED BEFORE 1/1/72
2. PFC REG. ENTERED AFTER 12/31/71
3. PFC SPECIAL CLASSIFICATION
4. COUNTY FOREST CROP
5. MFL OPEN ENTERED AFTER 2004
6. MFL CLOSED ENTERED AFTER 2004
7. MFL OPEN ENTERED BEFORE 2005
8. MFL CLOSED ENTERED BEFORE 20051. FEDERAL
2. STATE
3. COUNTY
4. OTHEREXEMPT FROM GEN.
PROPERTY TAX**TOTAL
ACRES
THIS
LINE**

PARCEL NUMBER	SCHOOL DIST.	VOL/PAGE - REG. DEEDS	TOTAL ACRES OF DESC.	ACREAGE & VALUE OF DESCRIPTION SUBJECT TO GENERAL PROPERTY TAX				6. MFL CLOSED ENTERED AFTER 2004 7. MFL OPEN ENTERED BEFORE 2005 8. MFL CLOSED ENTERED BEFORE 2005			EXEMPT FROM GEN. PROPERTY TAX		ACRES THIS LINE
NAME & ADDRESS	SEC. TN. RANGE DESCRIPTION OF PROPERTY	C O D E	ACRES	LAND VALUE	IMPROVEMENT VALUE	TOTAL VALUE	C O D E	ACRES	VALUE	C O D E	ACRES		
01070030040 01070030040 GROSAM FAMILY REVOCABLE TRUST, DATED DECEMBER 15, 2016 3784 MIGHTY OAK TRAIL GREEN BAY, WI, 54313	MENOMINEE INDIAN SCHOOL DISTRICT 3434 N1496 BRAVE ISLAND ROAD BRAVE ISLAND LOT 14 LEGEND LAKE	A	0.57	\$79,800	\$103,500	\$183,300						0.57	
01070030050 01070030050 ERIC & BRENDA TREWARTHA, LIVING TRUST OF 2002 4420 TOUCHSTONE DRIVE ONEIDA, WI, 54155	MENOMINEE INDIAN SCHOOL DISTRICT 3434 N1490 BRAVE ISLAND ROAD BRAVE ISLAND LOT 15 LEGEND LAKE	A	0.55	\$90,000	\$102,900	\$192,900						0.55	
01070030060 01070030060 NICHOLAS & MELISSA WAGNER 325 E HARDING DRIVE APPLETON, WI, 54915	MENOMINEE INDIAN SCHOOL DISTRICT 3434 N1486 BRAVE ISLAND ROAD BRAVE ISLAND LOT 16 LEGEND LAKE	A	0.57	\$90,000	\$40,000	\$130,000						0.57	

YEAR
2023

State No.

ASSESSMENT ROLL FOR MENOMINEE Menominee COUNTYKEY TO
CODES1.A - RESIDENTIAL
2.B - COMMERCIAL
3.C - MANUFACTURING
4.D - AGRICULTURAL5.E - UNDEVELOPED
5m - AGRICULTURAL FOREST
6.F - PRODUCTIVE FOREST LANDS
7.G - OTHER1. PFC REG. ENTERED BEFORE 1/1/72
2. PFC REG. ENTERED AFTER 12/31/71
3. PFC SPECIAL CLASSIFICATION
4. COUNTY FOREST CROP
5. MFL OPEN ENTERED AFTER 2004
6. MFL CLOSED ENTERED AFTER 2004
7. MFL OPEN ENTERED BEFORE 2005
8. MFL CLOSED ENTERED BEFORE 20051. FEDERAL
2. STATE
3. COUNTY
4. OTHEREXEMPT FROM GEN.
PROPERTY TAX**TOTAL
ACRES
THIS
LINE**

PARCEL NUMBER	SCHOOL DIST.	VOL/PAGE - REG. DEEDS	TOTAL ACRES OF DESC.	ACREAGE & VALUE OF DESCRIPTION SUBJECT TO GENERAL PROPERTY TAX					6. MFL CLOSED ENTERED AFTER 2004 7. MFL OPEN ENTERED BEFORE 2005 8. MFL CLOSED ENTERED BEFORE 2005			EXEMPT FROM GEN. PROPERTY TAX		ACRES THIS LINE
NAME & ADDRESS	SEC. TN. RANGE DESCRIPTION OF PROPERTY	C O D E	ACRES	LAND VALUE	IMPROVEMENT VALUE	TOTAL VALUE	C O D E	ACRES	VALUE	C O D E	ACRES			
01070030070 01070030070 MENOMINEE INDIAN SCHOOL DISTRICT 3434 KOZLOVSKY, ROBERT A. & GAIL (SEE NOTES) 4900 SPORTSMAN DR. DEPERE, WI, 54155	N1480 BRAVE ISLAND ROAD BRAVE ISLAND LOT 17 LEGEND LAKE	A	0.61	\$90,000	\$109,100	\$199,100						0.61		
01070030080 01070030080 MENOMINEE INDIAN SCHOOL DISTRICT 3434 PHILLIP C ROMENESKO, CRYSTAL M ROMENESKO 4218 E BENVALLEY DR APPLETON, WI, 54913	W1542 BRAVE ISLAND PATH BRAVE ISLAND LOT 18 LEGEND LAKE	A	0.63	\$90,300	\$105,500	\$195,800						0.63		
01070030090 01070030090 MENOMINEE INDIAN SCHOOL DISTRICT 3434 CHASE JOSEPH & HEATHER ANN VAN HOOF W2655 GREINER ROAD FREEDOM, WI, 54913	W1536 BRAVE ISLAND PATH BRAVE ISLAND LOT 19 LEGEND LAKE	A	0.40	\$76,600	\$3,700	\$80,300						0.40		

YEAR
2023

State No.

ASSESSMENT ROLL FOR MENOMINEE Menominee COUNTYKEY TO
CODES1.A - RESIDENTIAL
2.B - COMMERCIAL
3.C - MANUFACTURING
4.D - AGRICULTURAL5.E - UNDEVELOPED
5m - AGRICULTURAL FOREST
6.F - PRODUCTIVE FOREST LANDS
7.G - OTHER1. PFC REG. ENTERED BEFORE 1/1/72
2. PFC REG. ENTERED AFTER 12/31/71
3. PFC SPECIAL CLASSIFICATION
4. COUNTY FOREST CROP
5. MFL OPEN ENTERED AFTER 2004
6. MFL CLOSED ENTERED AFTER 2004
7. MFL OPEN ENTERED BEFORE 2005
8. MFL CLOSED ENTERED BEFORE 20051. FEDERAL
2. STATE
3. COUNTY
4. OTHEREXEMPT FROM GEN.
PROPERTY TAX**TOTAL
ACRES
THIS
LINE**

PARCEL NUMBER	SCHOOL DIST.	VOL/PAGE - REG. DEEDS	TOTAL ACRES OF DESC.	ACREAGE & VALUE OF DESCRIPTION SUBJECT TO GENERAL PROPERTY TAX						6. MFL CLOSED ENTERED AFTER 2004 7. MFL OPEN ENTERED BEFORE 2005 8. MFL CLOSED ENTERED BEFORE 2005		EXEMPT FROM GEN. PROPERTY TAX		ACRES THIS LINE
NAME & ADDRESS	SEC. TN. RANGE DESCRIPTION OF PROPERTY	C O D E	ACRES	LAND VALUE	IMPROVEMENT VALUE	TOTAL VALUE	C O D E	ACRES	VALUE	C O D E	ACRES			
01070030100 01070030100 U.S.A. IN TRUST NOT AVAILABLE NOT AVAILABLE, NA, 00000	MENOMINEE INDIAN SCHOOL DISTRICT 3434 W1534 BRAVE ISLAND PATH BRAVE ISLAND LOT 20 LEGEND LAKE									X1	0.00	0.00		
01070031010 01070031010 REHMAN, JOHN C AND DEBORAH A 3856 VICTORIA DR WEST BEND, WI, 53090	MENOMINEE INDIAN SCHOOL DISTRICT 3434 N1535 BRAVE ISLAND PATH BRAVE ISLAND LOT 21 LEGEND LAKE CSM 146 V3 P225-226	A	0.70	\$176,500	\$251,200	\$427,700						0.70		
01070031020 01070031020 JOHN REHMAN 3856 VICTORIA DR WEST BEND, WI, 53090	MENOMINEE INDIAN SCHOOL DISTRICT 3434 W1537 BRAVE ISLAND PATH BRAVE ISLAND LOT 22 LEGEND LAKE CSM 146 V3 P225-226	A	0.50	\$152,000	\$0	\$152,000						0.50		

YEAR
2023

State No.

ASSESSMENT ROLL FOR MENOMINEE Menominee COUNTYKEY TO
CODES1.A - RESIDENTIAL
2.B - COMMERCIAL
3.C - MANUFACTURING
4.D - AGRICULTURAL5.E - UNDEVELOPED
5m - AGRICULTURAL FOREST
6.F - PRODUCTIVE FOREST LANDS
7.G - OTHER1. PFC REG. ENTERED BEFORE 1/1/72
2. PFC REG. ENTERED AFTER 12/31/71
3. PFC SPECIAL CLASSIFICATION
4. COUNTY FOREST CROP
5. MFL OPEN ENTERED AFTER 2004
6. MFL CLOSED ENTERED AFTER 2004
7. MFL OPEN ENTERED BEFORE 2005
8. MFL CLOSED ENTERED BEFORE 20051. FEDERAL
2. STATE
3. COUNTY
4. OTHEREXEMPT FROM GEN.
PROPERTY TAX**TOTAL
ACRES
THIS
LINE**

PARCEL NUMBER	SCHOOL DIST.	VOL/PAGE - REG. DEEDS	TOTAL ACRES OF DESC.	ACREAGE & VALUE OF DESCRIPTION SUBJECT TO GENERAL PROPERTY TAX								EXEMPT FROM GEN. PROPERTY TAX		TOTAL ACRES THIS LINE
NAME & ADDRESS	SEC. TN. RANGE DESCRIPTION OF PROPERTY	C O D E	ACRES	LAND VALUE	IMPROVEMENT VALUE	TOTAL VALUE	C O D E	ACRES	VALUE	C O D E	ACRES			
247 01070031030 01070031030 RESF TRANSITION TRUST 3320 N. ARGONNE DRIVE MILWAUKEE, WI, 53222	MENOMINEE INDIAN SCHOOL DISTRICT 3434 W1539 BRAVE ISLAND PATH BRAVE ISLAND LOT 23 LEGEND LAKE	A	0.50	\$151,000	\$118,800	\$269,800								0.50
248 01070031040 01070031040 STEPHENS, TIMOTHY J. & JOAN T. 207 PRAIRIE RUN GRAFTON, WI, 53024	MENOMINEE INDIAN SCHOOL DISTRICT 3434 N1464 BRAVE ISLAND ROAD BRAVE ISLAND LOT 24 LEGEND LAKE	A	0.54	\$150,500	\$87,400	\$237,900								0.54
249 01070031050 01070031050 RUDGE & SUSAN POSIK, TRUSTEES OF RUDGE & SUSAN POSIK LIVING TRUST U/A 9.23.13 1543 PRIM ROSE LN HARTFORD, WI, 53027	MENOMINEE INDIAN SCHOOL DISTRICT 3434 N1458 BRAVE ISLAND ROAD BRAVE ISLAND LOT 25 LEGEND LAKE	A	0.66	\$153,500	\$212,500	\$366,000								0.66

YEAR 2023	State No.
--------------	-----------

ASSESSMENT ROLL FOR MENOMINEE Menominee COUNTYKEY TO
CODES

1.A - RESIDENTIAL
2.B - COMMERCIAL
3.C - MANUFACTURING
4.D - AGRICULTURAL

5.E - UNDEVELOPED
5m - AGRICULTURAL FOREST
6.F - PRODUCTIVE FOREST LANDS
7.G - OTHER

1. PFC REG. ENTERED BEFORE 1/1/72
2. PFC REG. ENTERED AFTER 12/31/71
3. PFC SPECIAL CLASSIFICATION
4. COUNTY FOREST CROP
5. MFL OPEN ENTERED AFTER 2004
6. MFL CLOSED ENTERED AFTER 2004
7. MFL OPEN ENTERED BEFORE 2005
8. MFL CLOSED ENTERED BEFORE 2005

1. FEDERAL
2. STATE
3. COUNTY
4. OTHER

EXEMPT FROM GEN.
PROPERTY TAX**TOTAL
ACRES
THIS
LINE**

PARCEL NUMBER	SCHOOL DIST.	VOL/PAGE - REG. DEEDS	TOTAL ACRES	ACREAGE & VALUE OF DESCRIPTION SUBJECT TO GENERAL PROPERTY TAX						5. MFL OPEN ENTERED AFTER 2004 6. MFL CLOSED ENTERED AFTER 2004 7. MFL OPEN ENTERED BEFORE 2005 8. MFL CLOSED ENTERED BEFORE 2005			EXEMPT FROM GEN. PROPERTY TAX	ACRES THIS LINE
		OF DESC.		ACRES	LAND VALUE	IMPROVEMENT VALUE	TOTAL VALUE		C O D E	ACRES	VALUE	C O D E	ACRES	
01070031060 01070031060	MENOMINEE INDIAN SCHOOL DISTRICT 3434			0.42	\$183,500	\$230,500	\$414,000							0.42
DAVID & MAUREEN RUDOLPH 2073 CLEARVIEW CIRCLE SHEBOYGAN, WI, 53083														
01070031070 01070031070	MENOMINEE INDIAN SCHOOL DISTRICT 3434		A	0.42	\$196,500	\$375,600	\$572,100							0.42
THE THOMAS W SNYDER & NANCY L SNYDER, REVOCABLE LIVING TRUST U/A/D AUG 31, 2017 & ANY AMENDMENTS T 999 ASTER CT DE PERE, WI, 54115														
01070031080 01070031080	MENOMINEE INDIAN SCHOOL DISTRICT 3434		A	0.48	\$186,500	\$114,100	\$300,600							0.48
JOAN L EVENSTAD, LIVING TRUST 617 MEADOW DRIVE GLENNVIEW, IL, 60025														

YEAR
2023

State No.

ASSESSMENT ROLL FOR MENOMINEE Menominee COUNTYKEY TO
CODES1.A - RESIDENTIAL
2.B - COMMERCIAL
3.C - MANUFACTURING
4.D - AGRICULTURAL5.E - UNDEVELOPED
5m - AGRICULTURAL FOREST
6.F - PRODUCTIVE FOREST LANDS
7.G - OTHER1. PFC REG. ENTERED BEFORE 1/1/72
2. PFC REG. ENTERED AFTER 12/31/71
3. PFC SPECIAL CLASSIFICATION
4. COUNTY FOREST CROP
5. MFL OPEN ENTERED AFTER 2004
6. MFL CLOSED ENTERED AFTER 2004
7. MFL OPEN ENTERED BEFORE 2005
8. MFL CLOSED ENTERED BEFORE 20051. FEDERAL
2. STATE
3. COUNTY
4. OTHEREXEMPT FROM GEN.
PROPERTY TAX**TOTAL
ACRES
THIS
LINE**

PARCEL NUMBER	SCHOOL DIST.	VOL/PAGE - REG. DEEDS	TOTAL ACRES OF DESC.	ACREAGE & VALUE OF DESCRIPTION SUBJECT TO GENERAL PROPERTY TAX				6. MFL CLOSED ENTERED AFTER 2004 7. MFL OPEN ENTERED BEFORE 2005 8. MFL CLOSED ENTERED BEFORE 2005			EXEMPT FROM GEN. PROPERTY TAX		ACRES THIS LINE
NAME & ADDRESS	SEC. TN. RANGE DESCRIPTION OF PROPERTY	C O D E	ACRES	LAND VALUE	IMPROVEMENT VALUE	TOTAL VALUE	C O D E	ACRES	VALUE	C O D E	ACRES		
01070031090 01070031090 BRADLEY & DACE LAHEY 5308 28TH PLACE KENOSHA, WI, 53144	MENOMINEE INDIAN SCHOOL DISTRICT 3434 N1451 BRAVE ISLAND ROAD BRAVE ISLAND LOT 29 LEGEND LAKE	A	0.46	\$174,000	\$96,800	\$270,800						0.46	
01070031100 01070031100 MICHAEL J CARLINO, REVOCABLE TRUST UAD JUNE 24, 2014 710 CAMBRIDGE LN SHOREWOOD , IL, 60404	MENOMINEE INDIAN SCHOOL DISTRICT 3434 N1459 BRAVE ISLAND ROAD BRAVE ISLAND LOT 30 LEGEND LAKE	A	0.70	\$90,900	\$139,300	\$230,200						0.70	
01070032010 01070032010 KRUEGER REVOCABLE TRUST U/A/D 10/3/07 W8513 PHEASANT RUN HORTONVILLE, WI, 54944	MENOMINEE INDIAN SCHOOL DISTRICT 3434 N1467 BRAVE ISLAND ROAD BRAVE ISLAND LOT 31 LEGEND LAKE	A	0.67	\$90,300	\$141,000	\$231,300						0.67	

YEAR
2023

State No.

ASSESSMENT ROLL FOR MENOMINEE Menominee COUNTYKEY TO
CODES1.A - RESIDENTIAL
2.B - COMMERCIAL
3.C - MANUFACTURING
4.D - AGRICULTURAL5.E - UNDEVELOPED
5m - AGRICULTURAL FOREST
6.F - PRODUCTIVE FOREST LANDS
7.G - OTHER1. PFC REG. ENTERED BEFORE 1/1/72
2. PFC REG. ENTERED AFTER 12/31/71
3. PFC SPECIAL CLASSIFICATION
4. COUNTY FOREST CROP
5. MFL OPEN ENTERED AFTER 2004
6. MFL CLOSED ENTERED AFTER 2004
7. MFL OPEN ENTERED BEFORE 2005
8. MFL CLOSED ENTERED BEFORE 20051. FEDERAL
2. STATE
3. COUNTY
4. OTHEREXEMPT FROM GEN.
PROPERTY TAX**TOTAL
ACRES
THIS
LINE**

PARCEL NUMBER	SCHOOL DIST.	VOL/PAGE - REG. DEEDS	TOTAL ACRES OF DESC.	ACREAGE & VALUE OF DESCRIPTION SUBJECT TO GENERAL PROPERTY TAX					6. MFL CLOSED ENTERED AFTER 2004 7. MFL OPEN ENTERED BEFORE 2005 8. MFL CLOSED ENTERED BEFORE 2005			EXEMPT FROM GEN. PROPERTY TAX		ACRES THIS LINE
NAME & ADDRESS	SEC. TN. RANGE DESCRIPTION OF PROPERTY	C O D E	ACRES	LAND VALUE	IMPROVEMENT VALUE	TOTAL VALUE	C O D E	ACRES	VALUE	C O D E	ACRES			
01070032020 01070032020 DAVID J & LISA A RUPIPER N2852 ZIEGLER COURT APPLETON, WI, 54913	MENOMINEE INDIAN SCHOOL DISTRICT 3434 N1475 BRAVE ISLAND ROAD BRAVE ISLAND LOT 32 LEGEND LAKE	A	0.70	\$90,900	\$218,100	\$309,000						0.70		
01070032030 01070032030 RJM F LEGEND LAKE, LLC 2089 DEERFIELD ROAD SAUKVILLE, WI, 53080	MENOMINEE INDIAN SCHOOL DISTRICT 3434 N1481 BRAVE ISLAND ROAD BRAVE ISLAND LOT 33 LEGEND LAKE	A	0.67	\$90,000	\$37,500	\$127,500						0.67		
01070032040 01070032040 BRUCE E & LAURA A ROWE 3619 W HAVIN CT MEQUON, WI, 53097	MENOMINEE INDIAN SCHOOL DISTRICT 3434 N1487 BRAVE ISLAND ROAD BRAVE ISLAND LOT 34 LEGEND LAKE	A	0.63	\$67,900	\$150,100	\$218,000						0.63		

YEAR
2023

State No.

ASSESSMENT ROLL FOR MENOMINEE Menominee COUNTYKEY TO
CODES1.A - RESIDENTIAL
2.B - COMMERCIAL
3.C - MANUFACTURING
4.D - AGRICULTURAL5.E - UNDEVELOPED
5m - AGRICULTURAL FOREST
6.F - PRODUCTIVE FOREST LANDS
7.G - OTHER1. PFC REG. ENTERED BEFORE 1/1/72
2. PFC REG. ENTERED AFTER 12/31/71
3. PFC SPECIAL CLASSIFICATION
4. COUNTY FOREST CROP
5. MFL OPEN ENTERED AFTER 2004
6. MFL CLOSED ENTERED AFTER 2004
7. MFL OPEN ENTERED BEFORE 2005
8. MFL CLOSED ENTERED BEFORE 20051. FEDERAL
2. STATE
3. COUNTY
4. OTHEREXEMPT FROM GEN.
PROPERTY TAX**TOTAL
ACRES
THIS
LINE**

PARCEL NUMBER	SCHOOL DIST.	VOL/PAGE - REG. DEEDS	TOTAL ACRES OF DESC.	ACREAGE & VALUE OF DESCRIPTION SUBJECT TO GENERAL PROPERTY TAX				6. MFL CLOSED ENTERED AFTER 2004 7. MFL OPEN ENTERED BEFORE 2005 8. MFL CLOSED ENTERED BEFORE 2005			EXEMPT FROM GEN. PROPERTY TAX		ACRES THIS LINE
NAME & ADDRESS	SEC. TN. RANGE DESCRIPTION OF PROPERTY	C O D E	ACRES	LAND VALUE	IMPROVEMENT VALUE	TOTAL VALUE	C O D E	ACRES	VALUE	C O D E	ACRES		
01070032050 01070032050 MENOMINEE INDIAN SCHOOL DISTRICT 3434 DECLEENE, HOWARD A & GERALYNN A 1909 N NICHOLAS STREET APPLETON, WI, 54914	N1493 BRAVE ISLAND ROAD BRAVE ISLAND LOT 35 LEGEND LAKE	A	0.50	\$90,000	\$121,500	\$211,500						0.50	
01070032060 01070032060 MENOMINEE INDIAN SCHOOL DISTRICT 3434 BEVERLY J WEYENBERG IRREV TRUST DATED MARCH 18,2014 304 THACKERY DR OSHKOSH, WI, 54904	N1499 BRAVE ISLAND ROAD BRAVE ISLAND LOT 36 LEGEND LAKE	A	0.50	\$90,000	\$91,200	\$181,200						0.50	
01070032070 01070032070 MENOMINEE INDIAN SCHOOL DISTRICT 3434 DANIEL L & JULIE L PROM 2571 S FOSTER ROAD SAUKVILLE, WI, 53080	N1503 BRAVE ISLAND ROAD BRAVE ISLAND LOT 37 LEGEND LAKE	A	0.49	\$90,600	\$142,100	\$232,700						0.49	

YEAR
2023

State No.

ASSESSMENT ROLL FOR MENOMINEE Menominee COUNTYKEY TO
CODES1.A - RESIDENTIAL
2.B - COMMERCIAL
3.C - MANUFACTURING
4.D - AGRICULTURAL5.E - UNDEVELOPED
5m - AGRICULTURAL FOREST
6.F - PRODUCTIVE FOREST LANDS
7.G - OTHER1. PFC REG. ENTERED BEFORE 1/1/72
2. PFC REG. ENTERED AFTER 12/31/71
3. PFC SPECIAL CLASSIFICATION
4. COUNTY FOREST CROP
5. MFL OPEN ENTERED AFTER 2004
6. MFL CLOSED ENTERED AFTER 2004
7. MFL OPEN ENTERED BEFORE 2005
8. MFL CLOSED ENTERED BEFORE 20051. FEDERAL
2. STATE
3. COUNTY
4. OTHEREXEMPT FROM GEN.
PROPERTY TAX**TOTAL
ACRES
THIS
LINE**

PARCEL NUMBER	SCHOOL DIST.	VOL/PAGE - REG. DEEDS	TOTAL ACRES OF DESC.	ACREAGE & VALUE OF DESCRIPTION SUBJECT TO GENERAL PROPERTY TAX								EXEMPT FROM GEN. PROPERTY TAX		TOTAL ACRES THIS LINE
NAME & ADDRESS	SEC. TN. RANGE DESCRIPTION OF PROPERTY	C O D E	ACRES	LAND VALUE	IMPROVEMENT VALUE	TOTAL VALUE	C O D E	ACRES	VALUE	C O D E	ACRES			
262 01070032080 01070032080 ALLEN J 7 JOAN M NORWOOD 5604 GREENVIEW ROAD OAKWOOD HILLS, IL, 60013	MENOMINEE INDIAN SCHOOL DISTRICT 3434 N1507 BRAVE ISLAND ROAD BRAVE ISLAND LOT 38 LEGEND LAKE	A	0.47	\$96,300	\$134,700	\$231,000								0.47
263 01070032090 01070032090 GARY A a/k/a GARRETT A & ANGELA A CARPENTER 2406 RYBKA LANE ABRAMS, WI, 54101	MENOMINEE INDIAN SCHOOL DISTRICT 3434 N1511 BRAVE ISLAND ROAD BRAVE ISLAND LOT 39 LEGEND LAKE N/K/A CSM 63, LOT 2, VOL 3, PG 69	A	0.56	\$86,400	\$167,700	\$254,100								0.56
264 01070032100 01070032100 GRADY,KEVIN; KELLY,COLLEEN; GRADY,CRAIG N51 W26116 AUTUMN TRAIL PEWAUKEE, WI, 53072	MENOMINEE INDIAN SCHOOL DISTRICT 3434 N1515 BRAVE ISLAND ROAD BRAVE ISLAND LOT 40 LEGEND LAKE N/K/A CSM 63 LOT 1, VOL 3, PG 69	A	0.81	\$108,900	\$117,600	\$226,500								0.81

YEAR
2023

State No.

ASSESSMENT ROLL FOR MENOMINEE Menominee COUNTYKEY TO
CODES1.A - RESIDENTIAL
2.B - COMMERCIAL
3.C - MANUFACTURING
4.D - AGRICULTURAL5.E - UNDEVELOPED
5m - AGRICULTURAL FOREST
6.F - PRODUCTIVE FOREST LANDS
7.G - OTHER1. PFC REG. ENTERED BEFORE 1/1/72
2. PFC REG. ENTERED AFTER 12/31/71
3. PFC SPECIAL CLASSIFICATION
4. COUNTY FOREST CROP
5. MFL OPEN ENTERED AFTER 2004
6. MFL CLOSED ENTERED AFTER 2004
7. MFL OPEN ENTERED BEFORE 2005
8. MFL CLOSED ENTERED BEFORE 20051. FEDERAL
2. STATE
3. COUNTY
4. OTHEREXEMPT FROM GEN.
PROPERTY TAX**TOTAL
ACRES
THIS
LINE**

PARCEL NUMBER	SCHOOL DIST.	VOL/PAGE - REG. DEEDS	TOTAL ACRES OF DESC.	ACREAGE & VALUE OF DESCRIPTION SUBJECT TO GENERAL PROPERTY TAX						6. MFL CLOSED ENTERED AFTER 2004 7. MFL OPEN ENTERED BEFORE 2005 8. MFL CLOSED ENTERED BEFORE 2005			EXEMPT FROM GEN. PROPERTY TAX		ACRES THIS LINE
NAME & ADDRESS	SEC. TN. RANGE DESCRIPTION OF PROPERTY	C O D E	ACRES	LAND VALUE	IMPROVEMENT VALUE	TOTAL VALUE	C O D E	ACRES	VALUE	C O D E	ACRES				
01070033010 01070033010 MENOMINEE INDIAN SCHOOL DISTRICT 3434 Steven R. and Abby R. Benzschawel Revocable Trust of 2023 3137 Devroy Lane Green Bay, Wisconsin, 54313	N1521 BRAVE ISLAND ROAD BRAVE ISLAND LOT 41 LEGEND LAKE	A	0.45	\$90,900	\$112,400	\$203,300						0.45			
01070033020 01070033020 MENOMINEE INDIAN SCHOOL DISTRICT 3434 LESLIE HAROLD PRAUSA & BARBARA JO PRAUSA, REVOCABLE TRUST DATED JULY 9, 2010 18 AUGUSTINE LANE CROSSVILLE, TN, 38558	N1529 BRAVE ISLAND ROAD BRAVE ISLAND LOT 42 LEGEND LAKE	A	0.44	\$91,200	\$56,700	\$147,900						0.44			
01070033030 01070033030 MENOMINEE INDIAN SCHOOL DISTRICT 3434 KERRY L FOTH 2317 WEST CORTLAND DR APPLETON, WI, 54914	N1537 BRAVE ISLAND ROAD BRAVE ISLAND LOT 43 LEGEND LAKE	A	0.48	\$62,400	\$152,600	\$215,000						0.48			

YEAR
2023

State No.

ASSESSMENT ROLL FOR MENOMINEE Menominee COUNTYKEY TO
CODES1.A - RESIDENTIAL
2.B - COMMERCIAL
3.C - MANUFACTURING
4.D - AGRICULTURAL5.E - UNDEVELOPED
5m - AGRICULTURAL FOREST
6.F - PRODUCTIVE FOREST LANDS
7.G - OTHER1. PFC REG. ENTERED BEFORE 1/1/72
2. PFC REG. ENTERED AFTER 12/31/71
3. PFC SPECIAL CLASSIFICATION
4. COUNTY FOREST CROP
5. MFL OPEN ENTERED AFTER 2004
6. MFL CLOSED ENTERED AFTER 2004
7. MFL OPEN ENTERED BEFORE 2005
8. MFL CLOSED ENTERED BEFORE 20051. FEDERAL
2. STATE
3. COUNTY
4. OTHEREXEMPT FROM GEN.
PROPERTY TAX**TOTAL
ACRES
THIS
LINE**

PARCEL NUMBER	SCHOOL DIST.	VOL/PAGE - REG. DEEDS	TOTAL ACRES OF DESC.	ACREAGE & VALUE OF DESCRIPTION SUBJECT TO GENERAL PROPERTY TAX						6. MFL CLOSED ENTERED AFTER 2004 7. MFL OPEN ENTERED BEFORE 2005 8. MFL CLOSED ENTERED BEFORE 2005		EXEMPT FROM GEN. PROPERTY TAX		ACRES THIS LINE
NAME & ADDRESS	SEC. TN. RANGE DESCRIPTION OF PROPERTY	C O D E	ACRES	LAND VALUE	IMPROVEMENT VALUE	TOTAL VALUE	C O D E	ACRES	VALUE	C O D E	ACRES			
01070033040 01070033040 RYAN D. AND SARA M. HARTMAN W5923 SWEET PEA DRIVE APPLETON, Wisconsin, 54915	MENOMINEE INDIAN SCHOOL DISTRICT 3434 N1549 BRAVE ISLAND ROAD BRAVE ISLAND LOT 44 LEGEND LAKE	A	0.50	\$44,900	\$0	\$44,900						0.50		
01070033050 01070033050 JUDITH LLOYD N8632 FIRELANE 10 MENASHA, WI, 54952	MENOMINEE INDIAN SCHOOL DISTRICT 3434 N1559 BRAVE ISLAND ROAD BRAVE ISLAND LOT 45 LEGEND LAKE	A	0.75	\$37,800	\$300	\$38,100						0.75		
01070033060 01070033060 ERIN D WALDRON W378 N5861 VALLEY ROAD OCONOMOWOC, WI, 53066	MENOMINEE INDIAN SCHOOL DISTRICT 3434 N1554 SOUTH BRANCH PATH BRAVE ISLAND LOT 46 LEGEND LAKE	A	0.64	\$46,600	\$190,500	\$237,100						0.64		

YEAR
2023

State No.

ASSESSMENT ROLL FOR MENOMINEE Menominee COUNTYKEY TO
CODES1.A - RESIDENTIAL
2.B - COMMERCIAL
3.C - MANUFACTURING
4.D - AGRICULTURAL5.E - UNDEVELOPED
5m - AGRICULTURAL FOREST
6.F - PRODUCTIVE FOREST LANDS
7.G - OTHER1. PFC REG. ENTERED BEFORE 1/1/72
2. PFC REG. ENTERED AFTER 12/31/71
3. PFC SPECIAL CLASSIFICATION
4. COUNTY FOREST CROP
5. MFL OPEN ENTERED AFTER 2004
6. MFL CLOSED ENTERED AFTER 2004
7. MFL OPEN ENTERED BEFORE 2005
8. MFL CLOSED ENTERED BEFORE 20051. FEDERAL
2. STATE
3. COUNTY
4. OTHEREXEMPT FROM GEN.
PROPERTY TAX**TOTAL
ACRES
THIS
LINE**

PARCEL NUMBER	SCHOOL DIST.	VOL/PAGE - REG. DEEDS	TOTAL ACRES OF DESC.	ACREAGE & VALUE OF DESCRIPTION SUBJECT TO GENERAL PROPERTY TAX						6. MFL CLOSED ENTERED AFTER 2004 7. MFL OPEN ENTERED BEFORE 2005 8. MFL CLOSED ENTERED BEFORE 2005			EXEMPT FROM GEN. PROPERTY TAX		ACRES THIS LINE
NAME & ADDRESS	SEC. TN. RANGE DESCRIPTION OF PROPERTY	C O D E	ACRES	LAND VALUE	IMPROVEMENT VALUE	TOTAL VALUE	C O D E	ACRES	VALUE	C O D E	ACRES				
01070033070 01070033070 SCOTT, HANS N 130 N W 150TH AVE OCALA, FL, 34482	MENOMINEE INDIAN SCHOOL DISTRICT 3434 N1544 SOUTH BRANCH PATH BRAVE ISLAND LOT 47 LEGEND LAKE	A	0.58	\$58,100	\$0	\$58,100						0.58			
01070033080 01070033080 HACKBARTH, MICHAEL A., TRUSTEE OF THE MICHAEL A HACKBARTH REVOCABLE TRUST DTD DEC 5 N1499 FOREST GLEN DR GREENVILLE, WI, 54942	MENOMINEE INDIAN SCHOOL DISTRICT 3434 N1534 SOUTH BRANCH PATH BRAVE ISLAND LOT 48 LEGEND LAKE	A	0.53	\$77,400	\$148,000	\$225,400						0.53			
01070033090 01070033090 SEYMOUR, SCOTT L & LANDGRAF, LOIS L N1526 SOUTH BRANCH PATH KESHENA, WI, 54135	MENOMINEE INDIAN SCHOOL DISTRICT 3434 N1526 SOUTH BRANCH PATH BRAVE ISLAND LOT 49 LEGEND LAKE	A	0.58	\$77,000	\$158,200	\$235,200						0.58			

YEAR
2023

State No.

ASSESSMENT ROLL FOR MENOMINEE Menominee COUNTYKEY TO
CODES1.A - RESIDENTIAL
2.B - COMMERCIAL
3.C - MANUFACTURING
4.D - AGRICULTURAL5.E - UNDEVELOPED
5m - AGRICULTURAL FOREST
6.F - PRODUCTIVE FOREST LANDS
7.G - OTHER1. PFC REG. ENTERED BEFORE 1/1/72
2. PFC REG. ENTERED AFTER 12/31/71
3. PFC SPECIAL CLASSIFICATION
4. COUNTY FOREST CROP
5. MFL OPEN ENTERED AFTER 2004
6. MFL CLOSED ENTERED AFTER 2004
7. MFL OPEN ENTERED BEFORE 2005
8. MFL CLOSED ENTERED BEFORE 20051. FEDERAL
2. STATE
3. COUNTY
4. OTHEREXEMPT FROM GEN.
PROPERTY TAX**TOTAL
ACRES
THIS
LINE**

PARCEL NUMBER	SCHOOL DIST.	VOL/PAGE - REG. DEEDS	TOTAL ACRES OF DESC.	ACREAGE & VALUE OF DESCRIPTION SUBJECT TO GENERAL PROPERTY TAX				6. MFL CLOSED ENTERED AFTER 2004 7. MFL OPEN ENTERED BEFORE 2005 8. MFL CLOSED ENTERED BEFORE 2005			EXEMPT FROM GEN. PROPERTY TAX		ACRES THIS LINE
NAME & ADDRESS	SEC. TN. RANGE DESCRIPTION OF PROPERTY	C O D E	ACRES	LAND VALUE	IMPROVEMENT VALUE	TOTAL VALUE	C O D E	ACRES	VALUE	C O D E	ACRES		
01070033100 01070033100 BENJAMIN J DUPONT 859 RICHBOROUGH RD GREEN BAY, WI, 54313	MENOMINEE INDIAN SCHOOL DISTRICT 3434 N1516 SOUTH BRANCH PATH BRAVE ISLAND LOT 50 LEGEND LAKE	A	0.59	\$75,800	\$85,900	\$161,700						0.59	
01070034010 01070034010 NEIL R WALTERS, JR 2030 ELM TREE DRIVE KEWASKUM, WI, 53040	MENOMINEE INDIAN SCHOOL DISTRICT 3434 N1506 SOUTH BRANCH PATH BRAVE ISLAND LOT 51 LEGEND LAKE	A	0.59	\$77,600	\$500	\$78,100						0.59	
01070034020 01070034020 BUYSE, ALAN N. & KATHRYN A. N71 W23482 HOMESTEAD ROAD SUSSEX, WI, 53089	MENOMINEE INDIAN SCHOOL DISTRICT 3434 N1498 SOUTH BRANCH PATH BRAVE ISLAND LOT 52 LEGEND LAKE	A	0.65	\$78,200	\$102,700	\$180,900						0.65	

YEAR
2023

State No.

ASSESSMENT ROLL FOR MENOMINEE Menominee COUNTYKEY TO
CODES1.A - RESIDENTIAL
2.B - COMMERCIAL
3.C - MANUFACTURING
4.D - AGRICULTURAL5.E - UNDEVELOPED
5m - AGRICULTURAL FOREST
6.F - PRODUCTIVE FOREST LANDS
7.G - OTHER1. PFC REG. ENTERED BEFORE 1/1/72
2. PFC REG. ENTERED AFTER 12/31/71
3. PFC SPECIAL CLASSIFICATION
4. COUNTY FOREST CROP
5. MFL OPEN ENTERED AFTER 2004
6. MFL CLOSED ENTERED AFTER 2004
7. MFL OPEN ENTERED BEFORE 2005
8. MFL CLOSED ENTERED BEFORE 20051. FEDERAL
2. STATE
3. COUNTY
4. OTHEREXEMPT FROM GEN.
PROPERTY TAX**TOTAL
ACRES
THIS
LINE**

PARCEL NUMBER	SCHOOL DIST.	VOL/PAGE - REG. DEEDS	TOTAL ACRES OF DESC.	ACREAGE & VALUE OF DESCRIPTION SUBJECT TO GENERAL PROPERTY TAX				6. MFL CLOSED ENTERED AFTER 2004 7. MFL OPEN ENTERED BEFORE 2005 8. MFL CLOSED ENTERED BEFORE 2005			EXEMPT FROM GEN. PROPERTY TAX		ACRES THIS LINE
NAME & ADDRESS	SEC. TN. RANGE DESCRIPTION OF PROPERTY	C O D E	ACRES	LAND VALUE	IMPROVEMENT VALUE	TOTAL VALUE	C O D E	ACRES	VALUE	C O D E	ACRES		
01070034030 01070034030 BRIAN K BURNS, BETH P BURNS 2235 DEWES STREET GLENVIEW, IL, 60025	MENOMINEE INDIAN SCHOOL DISTRICT 3434 N1490 SOUTH BRANCH PATH BRAVE ISLAND LOT 53 LEGEND LAKE	A	0.56	\$90,000	\$110,000	\$200,000						0.56	
01070034040 01070034040 DIEDRICH, DENNIS E. 1143 HAROLD DR MENASHA, WI, 54952	MENOMINEE INDIAN SCHOOL DISTRICT 3434 N1486 SOUTH BRANCH PATH BRAVE ISLAND LOT 54 LEGEND LAKE	A	0.44	\$91,500	\$87,200	\$178,700						0.44	
01070034050 01070034050 DALE A & CARRIE S GRAP N1484 SOUTH BRANCH PATH KESHENA, WI, 54135	MENOMINEE INDIAN SCHOOL DISTRICT 3434 N1484 SOUTH BRANCH PATH BRAVE ISLAND LOT 55 LEGEND LAKE	A	1.04	\$17,100	\$5,000	\$22,100						1.04	

YEAR
2023

State No.

ASSESSMENT ROLL FOR MENOMINEE Menominee COUNTYKEY TO
CODES1.A - RESIDENTIAL
2.B - COMMERCIAL
3.C - MANUFACTURING
4.D - AGRICULTURAL5.E - UNDEVELOPED
5m - AGRICULTURAL FOREST
6.F - PRODUCTIVE FOREST LANDS
7.G - OTHER1. PFC REG. ENTERED BEFORE 1/1/72
2. PFC REG. ENTERED AFTER 12/31/71
3. PFC SPECIAL CLASSIFICATION
4. COUNTY FOREST CROP
5. MFL OPEN ENTERED AFTER 2004
6. MFL CLOSED ENTERED AFTER 2004
7. MFL OPEN ENTERED BEFORE 2005
8. MFL CLOSED ENTERED BEFORE 20051. FEDERAL
2. STATE
3. COUNTY
4. OTHEREXEMPT FROM GEN.
PROPERTY TAX**TOTAL
ACRES
THIS
LINE**

PARCEL NUMBER	SCHOOL DIST.	VOL/PAGE - REG. DEEDS	TOTAL ACRES OF DESC.	ACREAGE & VALUE OF DESCRIPTION SUBJECT TO GENERAL PROPERTY TAX				6. MFL CLOSED ENTERED AFTER 2004 7. MFL OPEN ENTERED BEFORE 2005 8. MFL CLOSED ENTERED BEFORE 2005			EXEMPT FROM GEN. PROPERTY TAX		ACRES THIS LINE
NAME & ADDRESS	SEC. TN. RANGE DESCRIPTION OF PROPERTY	C O D E	ACRES	LAND VALUE	IMPROVEMENT VALUE	TOTAL VALUE	C O D E	ACRES	VALUE	C O D E	ACRES		
01070034060 01070034060 DALE A & CARRIE S GRAP N1484 SOUTH BRANCH PATH KESHENA, WI, 54135	MENOMINEE INDIAN SCHOOL DISTRICT 3434 N1482 SOUTH BRANCH PATH BRAVE ISLAND LOT 56 LEGEND LAKE	A	0.59	\$79,900	\$286,900	\$366,800						0.59	
01070034070 01070034070 RONALD JANSSEN 380 STERLING DR OREGON, WI, 53575	MENOMINEE INDIAN SCHOOL DISTRICT 3434 N1478 SOUTH BRANCH PATH BRAVE ISLAND LOT 57 LEGEND LAKE	A	0.45	\$99,000	\$118,300	\$217,300						0.45	
01070034080 01070034080 HEDRICH, DANIEL & MARJEAN N4623 FAIRWAY DRIVE CHILTON, WI, 55014	MENOMINEE INDIAN SCHOOL DISTRICT 3434 N1474 SOUTH BRANCH PATH BRAVE ISLAND LOT 58 LEGEND LAKE	A	0.42	\$90,000	\$186,100	\$276,100						0.42	

YEAR
2023

State No.

ASSESSMENT ROLL FOR MENOMINEE Menominee COUNTYKEY TO
CODES1.A - RESIDENTIAL
2.B - COMMERCIAL
3.C - MANUFACTURING
4.D - AGRICULTURAL5.E - UNDEVELOPED
5m - AGRICULTURAL FOREST
6.F - PRODUCTIVE FOREST LANDS
7.G - OTHER1. PFC REG. ENTERED BEFORE 1/1/72
2. PFC REG. ENTERED AFTER 12/31/71
3. PFC SPECIAL CLASSIFICATION
4. COUNTY FOREST CROP
5. MFL OPEN ENTERED AFTER 2004
6. MFL CLOSED ENTERED AFTER 2004
7. MFL OPEN ENTERED BEFORE 2005
8. MFL CLOSED ENTERED BEFORE 20051. FEDERAL
2. STATE
3. COUNTY
4. OTHEREXEMPT FROM GEN.
PROPERTY TAX**TOTAL
ACRES
THIS
LINE**

PARCEL NUMBER	SCHOOL DIST.	VOL/PAGE - REG. DEEDS	TOTAL ACRES OF DESC.	ACREAGE & VALUE OF DESCRIPTION SUBJECT TO GENERAL PROPERTY TAX								EXEMPT FROM GEN. PROPERTY TAX		TOTAL ACRES THIS LINE
NAME & ADDRESS	SEC. TN. RANGE DESCRIPTION OF PROPERTY	C O D E	ACRES	LAND VALUE	IMPROVEMENT VALUE	TOTAL VALUE	C O D E	ACRES	VALUE	C O D E	ACRES			
283 01070034090 01070034090 PAMELA A WUNDROW 719 E 11TH ST N LADYSMITH, WI, 54848	MENOMINEE INDIAN SCHOOL DISTRICT 3434 N1468 SOUTH BRANCH PATH BRAVE ISLAND LOT 59 LEGEND LAKE	A	0.45	\$90,300	\$129,100	\$219,400								0.45
284 01070034100 01070034100 Theresa Lehman 1173 Ava Court Neenah, Wisconsin, 54956	MENOMINEE INDIAN SCHOOL DISTRICT 3434 N1464 SOUTH BRANCH PATH BRAVE ISLAND LOT 60 LEGEND LAKE	A	0.40	\$102,900	\$0	\$102,900								0.40
285 01070035010 01070035010 REIF FAMILY REVOCABLE TRUST, dated June 14, 2023 114 8th Court RACINE, Wisconsin, 53407	MENOMINEE INDIAN SCHOOL DISTRICT 3434 N1458 SOUTH BRANCH PATH BRAVE ISLAND LOT 61 LEGEND LAKE	A	0.42	\$94,500	\$147,700	\$242,200								0.42

YEAR
2023

State No.

ASSESSMENT ROLL FOR MENOMINEE Menominee COUNTYKEY TO
CODES1.A - RESIDENTIAL
2.B - COMMERCIAL
3.C - MANUFACTURING
4.D - AGRICULTURAL5.E - UNDEVELOPED
5m - AGRICULTURAL FOREST
6.F - PRODUCTIVE FOREST LANDS
7.G - OTHER1. PFC REG. ENTERED BEFORE 1/1/72
2. PFC REG. ENTERED AFTER 12/31/71
3. PFC SPECIAL CLASSIFICATION
4. COUNTY FOREST CROP
5. MFL OPEN ENTERED AFTER 2004
6. MFL CLOSED ENTERED AFTER 2004
7. MFL OPEN ENTERED BEFORE 2005
8. MFL CLOSED ENTERED BEFORE 20051. FEDERAL
2. STATE
3. COUNTY
4. OTHEREXEMPT FROM GEN.
PROPERTY TAX**TOTAL
ACRES
THIS
LINE**

PARCEL NUMBER	SCHOOL DIST.	VOL/PAGE - REG. DEEDS	TOTAL ACRES OF DESC.	ACREAGE & VALUE OF DESCRIPTION SUBJECT TO GENERAL PROPERTY TAX				6. MFL CLOSED ENTERED AFTER 2004 7. MFL OPEN ENTERED BEFORE 2005 8. MFL CLOSED ENTERED BEFORE 2005			EXEMPT FROM GEN. PROPERTY TAX		ACRES THIS LINE
NAME & ADDRESS	SEC. TN. RANGE DESCRIPTION OF PROPERTY	C O D E	ACRES	LAND VALUE	IMPROVEMENT VALUE	TOTAL VALUE	C O D E	ACRES	VALUE	C O D E	ACRES		
01070035020 01070035020 WILLIAM A & KATHY M SEEFELDT N345 CTY RD GG KAUKAUNA, WI, 54130	MENOMINEE INDIAN SCHOOL DISTRICT 3434 N1450 SOUTH BRANCH PATH BRAVE ISLAND LOT 62 LEGEND LAKE	A	0.40	\$94,200	\$119,800	\$214,000						0.40	
01070035030 01070035030 DANIEL A & SEONG-KYUNG GRAHAM 2061 SYLVAN CT GREEN BAY, WI, 54313	MENOMINEE INDIAN SCHOOL DISTRICT 3434 N1443 SOUTH BRANCH PATH BRAVE ISLAND LOT 63 LEGEND LAKE	A	0.40	\$93,000	\$98,400	\$191,400						0.40	
01070035040 01070035040 LORRI R KRUEGER 404 SIEGERT STREET MARION, WI, 54950	MENOMINEE INDIAN SCHOOL DISTRICT 3434 W1525 BRAVE ISLAND CIRCLE BRAVE ISLAND LOT 64 LEGEND LAKE	A	0.60	\$93,000	\$0	\$93,000						0.60	

YEAR
2023

State No.

ASSESSMENT ROLL FOR MENOMINEE Menominee COUNTYKEY TO
CODES1.A - RESIDENTIAL
2.B - COMMERCIAL
3.C - MANUFACTURING
4.D - AGRICULTURAL5.E - UNDEVELOPED
5m - AGRICULTURAL FOREST
6.F - PRODUCTIVE FOREST LANDS
7.G - OTHER1. PFC REG. ENTERED BEFORE 1/1/72
2. PFC REG. ENTERED AFTER 12/31/71
3. PFC SPECIAL CLASSIFICATION
4. COUNTY FOREST CROP
5. MFL OPEN ENTERED AFTER 2004
6. MFL CLOSED ENTERED AFTER 2004
7. MFL OPEN ENTERED BEFORE 2005
8. MFL CLOSED ENTERED BEFORE 20051. FEDERAL
2. STATE
3. COUNTY
4. OTHEREXEMPT FROM GEN.
PROPERTY TAX**TOTAL
ACRES
THIS
LINE**

PARCEL NUMBER	SCHOOL DIST.	VOL/PAGE - REG. DEEDS	TOTAL ACRES OF DESC.	ACREAGE & VALUE OF DESCRIPTION SUBJECT TO GENERAL PROPERTY TAX				6. MFL CLOSED ENTERED AFTER 2004 7. MFL OPEN ENTERED BEFORE 2005 8. MFL CLOSED ENTERED BEFORE 2005			EXEMPT FROM GEN. PROPERTY TAX		ACRES THIS LINE
NAME & ADDRESS	SEC. TN. RANGE DESCRIPTION OF PROPERTY	C O D E	ACRES	LAND VALUE	IMPROVEMENT VALUE	TOTAL VALUE	C O D E	ACRES	VALUE	C O D E	ACRES		
01070035050 01070035050 MENOMINEE INDIAN SCHOOL DISTRICT 3434 BESAW, GARY W1541 BRAVE ISLAND CIRCLE KESHENA, WI, 54135	W1541 BRAVE ISLAND CIRCLE BRAVE ISLAND LOT 65 LEGEND LAKE	A	0.50	\$90,600	\$136,400	\$227,000						0.50	
01070035060 01070035060 MENOMINEE INDIAN SCHOOL DISTRICT 3434 VANDENBUSCH, CHAD; VANDENBUSCH, SHARON 2808 HELSINKI ROAD GREEN BAY, WI, 54311	W1549 BRAVE ISLAND CIRCLE BRAVE ISLAND LOT 66 LEGEND LAKE	A	0.50	\$91,200	\$111,000	\$202,200						0.50	
01070035070 01070035070 MENOMINEE INDIAN SCHOOL DISTRICT 3434 MUENSTER, GEROME R. & DONNA K. 1944 HARBOR LIGHTS RD. GREEN BAY, WI, 54313	W1557 BRAVE ISLAND CIRCLE BRAVE ISLAND LOT 67 LEGEND LAKE	A	0.52	\$90,300	\$165,000	\$255,300						0.52	

YEAR
2023

State No.

ASSESSMENT ROLL FOR MENOMINEE Menominee COUNTYKEY TO
CODES1.A - RESIDENTIAL
2.B - COMMERCIAL
3.C - MANUFACTURING
4.D - AGRICULTURAL5.E - UNDEVELOPED
5m - AGRICULTURAL FOREST
6.F - PRODUCTIVE FOREST LANDS
7.G - OTHER1. PFC REG. ENTERED BEFORE 1/1/72
2. PFC REG. ENTERED AFTER 12/31/71
3. PFC SPECIAL CLASSIFICATION
4. COUNTY FOREST CROP
5. MFL OPEN ENTERED AFTER 2004
6. MFL CLOSED ENTERED AFTER 2004
7. MFL OPEN ENTERED BEFORE 2005
8. MFL CLOSED ENTERED BEFORE 20051. FEDERAL
2. STATE
3. COUNTY
4. OTHEREXEMPT FROM GEN.
PROPERTY TAX**TOTAL
ACRES
THIS
LINE**

PARCEL NUMBER	SCHOOL DIST.	VOL/PAGE - REG. DEEDS	TOTAL ACRES OF DESC.	ACREAGE & VALUE OF DESCRIPTION SUBJECT TO GENERAL PROPERTY TAX				6. MFL CLOSED ENTERED AFTER 2004 7. MFL OPEN ENTERED BEFORE 2005 8. MFL CLOSED ENTERED BEFORE 2005			EXEMPT FROM GEN. PROPERTY TAX		ACRES THIS LINE
NAME & ADDRESS	SEC. TN. RANGE DESCRIPTION OF PROPERTY	C O D E	ACRES	LAND VALUE	IMPROVEMENT VALUE	TOTAL VALUE	C O D E	ACRES	VALUE	C O D E	ACRES		
01070035080 01070035080 ANDERSEN, NANCY J W1563 BRAVE ISLAND CIRCLE KESHENA, WI, 54135	MENOMINEE INDIAN SCHOOL DISTRICT 3434 W1563 BRAVE ISLAND CIRCLE BRAVE ISLAND LOT 68 LEGEND LAKE	A	0.52	\$90,000	\$125,300	\$215,300						0.52	
01070035090 01070035090 CIESLAK, PAUL & LOUISE W171 S7932 LANNON DRIVE MUSKEGO, WI, 53150	MENOMINEE INDIAN SCHOOL DISTRICT 3434 W1571 BRAVE ISLAND CIRCLE BRAVE ISLAND LOT 69 LEGEND LAKE	A	0.52	\$91,500	\$140,100	\$231,600						0.52	
01070035100 01070035100 TCCF TRANSITION TRUST 8/5/2010, C/O CAROL CIESLAK W1579 BRAVE ISLAND CIRCLE KESHENA, WI, 54135	MENOMINEE INDIAN SCHOOL DISTRICT 3434 W1579 BRAVE ISLAND CIRCLE BRAVE ISLAND LOT 70 LEGEND LAKE	A	0.55	\$92,400	\$148,500	\$240,900						0.55	

YEAR
2023

State No.

ASSESSMENT ROLL FOR MENOMINEE Menominee COUNTYKEY TO
CODES1.A - RESIDENTIAL
2.B - COMMERCIAL
3.C - MANUFACTURING
4.D - AGRICULTURAL5.E - UNDEVELOPED
5m - AGRICULTURAL FOREST
6.F - PRODUCTIVE FOREST LANDS
7.G - OTHER1. PFC REG. ENTERED BEFORE 1/1/72
2. PFC REG. ENTERED AFTER 12/31/71
3. PFC SPECIAL CLASSIFICATION
4. COUNTY FOREST CROP
5. MFL OPEN ENTERED AFTER 2004
6. MFL CLOSED ENTERED AFTER 2004
7. MFL OPEN ENTERED BEFORE 2005
8. MFL CLOSED ENTERED BEFORE 20051. FEDERAL
2. STATE
3. COUNTY
4. OTHEREXEMPT FROM GEN.
PROPERTY TAX**TOTAL
ACRES
THIS
LINE**

PARCEL NUMBER	SCHOOL DIST.	VOL/PAGE - REG. DEEDS	TOTAL ACRES OF DESC.	ACREAGE & VALUE OF DESCRIPTION SUBJECT TO GENERAL PROPERTY TAX								EXEMPT FROM GEN. PROPERTY TAX		TOTAL ACRES THIS LINE
NAME & ADDRESS	SEC. TN. RANGE DESCRIPTION OF PROPERTY	C O D E	ACRES	LAND VALUE	IMPROVEMENT VALUE	TOTAL VALUE	C O D E	ACRES	VALUE	C O D E	ACRES			
295 01070036010 01070036010 TCCF TRANSITION TRUST 8/5/2010, C/O CAROL CIESLAK W1579 BRAVE ISLAND CIRCLE KESHENA, WI, 54135	MENOMINEE INDIAN SCHOOL DISTRICT 3434 N1433 BRAVE ISLAND COURT BRAVE ISLAND LOT 71 LEGEND LAKE	A	0.56	\$90,000	\$0	\$90,000								0.56
296 01070036020 01070036020 BAUM, RODGER J. & ANNA H. TRUSTEES, RODGER & ANNA BAUM REV TRUST 3/22/11 N2700 MEADE ST APPLETON, WI, 54913	MENOMINEE INDIAN SCHOOL DISTRICT 3434 N1437 BRAVE ISLAND COURT BRAVE ISLAND LOT 72 LEGEND LAKE	A	0.58	\$95,100	\$99,600	\$194,700								0.58
297 01070036030 01070036030 TAYLOR MARKIEWICZ 1566 W MASON ST GREEN BAY, WI, 54303	MENOMINEE INDIAN SCHOOL DISTRICT 3434 N1443 BRAVE ISLAND COURT BRAVE ISLAND LOT 73 LEGEND LAKE	A	0.40	\$91,200	\$63,800	\$155,000								0.40

YEAR
2023

State No.

ASSESSMENT ROLL FOR MENOMINEE Menominee COUNTYKEY TO
CODES1.A - RESIDENTIAL
2.B - COMMERCIAL
3.C - MANUFACTURING
4.D - AGRICULTURAL5.E - UNDEVELOPED
5m - AGRICULTURAL FOREST
6.F - PRODUCTIVE FOREST LANDS
7.G - OTHER1. PFC REG. ENTERED BEFORE 1/1/72
2. PFC REG. ENTERED AFTER 12/31/71
3. PFC SPECIAL CLASSIFICATION
4. COUNTY FOREST CROP
5. MFL OPEN ENTERED AFTER 2004
6. MFL CLOSED ENTERED AFTER 2004
7. MFL OPEN ENTERED BEFORE 2005
8. MFL CLOSED ENTERED BEFORE 20051. FEDERAL
2. STATE
3. COUNTY
4. OTHEREXEMPT FROM GEN.
PROPERTY TAX**TOTAL
ACRES
THIS
LINE**

PARCEL NUMBER	SCHOOL DIST.	VOL/PAGE - REG. DEEDS	TOTAL ACRES OF DESC.	ACREAGE & VALUE OF DESCRIPTION SUBJECT TO GENERAL PROPERTY TAX				6. MFL CLOSED ENTERED AFTER 2004 7. MFL OPEN ENTERED BEFORE 2005 8. MFL CLOSED ENTERED BEFORE 2005			EXEMPT FROM GEN. PROPERTY TAX		ACRES THIS LINE
NAME & ADDRESS	SEC. TN. RANGE DESCRIPTION OF PROPERTY	C O D E	ACRES	LAND VALUE	IMPROVEMENT VALUE	TOTAL VALUE	C O D E	ACRES	VALUE	C O D E	ACRES		
01070036040 01070036040 PARKER VERMEER, KAREN A. 439 SWEETFLAG AVE FOND DU LAC, WI, 54935	MENOMINEE INDIAN SCHOOL DISTRICT 3434 N1445 BRAVE ISLAND COURT BRAVE ISLAND LOT 74 LEGEND LAKE	A	0.35	\$114,300	\$89,600	\$203,900						0.35	
01070036050 01070036050 TRUST AGREEMENT OF ROGER & CATHERINE RUCHTI N59 W17815 PRAIRIE SKY CT MENOMONEE FALLS, WI, 53051	MENOMINEE INDIAN SCHOOL DISTRICT 3434 N1447 BRAVE ISLAND COURT BRAVE ISLAND LOT 75 LEGEND LAKE	A	0.40	\$115,500	\$147,100	\$262,600						0.40	
01070036060 01070036060 GILSON, VICKI L. 1018 PAGELS PLACE DE PERE, WI, 54115	MENOMINEE INDIAN SCHOOL DISTRICT 3434 N1446 BRAVE ISLAND COURT BRAVE ISLAND LOT 76 LEGEND LAKE	A	0.41	\$108,000	\$104,200	\$212,200						0.41	

YEAR
2023

State No.

ASSESSMENT ROLL FOR MENOMINEE Menominee COUNTYKEY TO
CODES1.A - RESIDENTIAL
2.B - COMMERCIAL
3.C - MANUFACTURING
4.D - AGRICULTURAL5.E - UNDEVELOPED
5m - AGRICULTURAL FOREST
6.F - PRODUCTIVE FOREST LANDS
7.G - OTHER1. PFC REG. ENTERED BEFORE 1/1/72
2. PFC REG. ENTERED AFTER 12/31/71
3. PFC SPECIAL CLASSIFICATION
4. COUNTY FOREST CROP
5. MFL OPEN ENTERED AFTER 2004
6. MFL CLOSED ENTERED AFTER 2004
7. MFL OPEN ENTERED BEFORE 2005
8. MFL CLOSED ENTERED BEFORE 20051. FEDERAL
2. STATE
3. COUNTY
4. OTHEREXEMPT FROM GEN.
PROPERTY TAX**TOTAL
ACRES
THIS
LINE**

PARCEL NUMBER	SCHOOL DIST.	VOL/PAGE - REG. DEEDS	TOTAL ACRES OF DESC.	ACREAGE & VALUE OF DESCRIPTION SUBJECT TO GENERAL PROPERTY TAX						6. MFL CLOSED ENTERED AFTER 2004 7. MFL OPEN ENTERED BEFORE 2005 8. MFL CLOSED ENTERED BEFORE 2005		EXEMPT FROM GEN. PROPERTY TAX		ACRES THIS LINE
NAME & ADDRESS	SEC. TN. RANGE DESCRIPTION OF PROPERTY	C O D E	ACRES	LAND VALUE	IMPROVEMENT VALUE	TOTAL VALUE	C O D E	ACRES	VALUE	C O D E	ACRES			
01070036070 01070036070 CHUCK & SUE FAMILY PARTNERSHIP LLC 21 FOX POINT DRIVE APPLETON, WI, 54911	MENOMINEE INDIAN SCHOOL DISTRICT 3434 N1444 BRAVE ISLAND COURT BRAVE ISLAND LOT 77 LEGEND LAKE	A	0.42	\$167,000	\$0	\$167,000						0.42		
01070036080 01070036080 TRACY L VAN ZEELAND, TRUSTEE OF THE TRACY L VAN ZEELAND COTTAGE TRUST DTD DEC 21, 2017 W6985 HICKORY NUT TRAIL APPLETON, WI, 54914	MENOMINEE INDIAN SCHOOL DISTRICT 3434 N1438 BRAVE ISLAND COURT BRAVE ISLAND LOT 78 LEGEND LAKE	A	0.55	\$157,500	\$145,900	\$303,400						0.55		
01070036090 01070036090 THOMAS N ARKENS & LAURIE A ARKENS, REVOCABLE TRUST DATED NOVEMBER 29, 2016 992 S MAIN STREET MISHICOT, WI, 54228	MENOMINEE INDIAN SCHOOL DISTRICT 3434 N1434 BRAVE ISLAND COURT BRAVE ISLAND LOT 79 LEGEND LAKE	A	0.60	\$160,000	\$140,400	\$300,400						0.60		

YEAR
2023

State No.

ASSESSMENT ROLL FOR MENOMINEE Menominee COUNTYKEY TO
CODES1.A - RESIDENTIAL
2.B - COMMERCIAL
3.C - MANUFACTURING
4.D - AGRICULTURAL5.E - UNDEVELOPED
5m - AGRICULTURAL FOREST
6.F - PRODUCTIVE FOREST LANDS
7.G - OTHER1. PFC REG. ENTERED BEFORE 1/1/72
2. PFC REG. ENTERED AFTER 12/31/71
3. PFC SPECIAL CLASSIFICATION
4. COUNTY FOREST CROP
5. MFL OPEN ENTERED AFTER 2004
6. MFL CLOSED ENTERED AFTER 2004
7. MFL OPEN ENTERED BEFORE 2005
8. MFL CLOSED ENTERED BEFORE 20051. FEDERAL
2. STATE
3. COUNTY
4. OTHEREXEMPT FROM GEN.
PROPERTY TAX**TOTAL
ACRES
THIS
LINE**

PARCEL NUMBER	SCHOOL DIST.	VOL/PAGE - REG. DEEDS	TOTAL ACRES OF DESC.	ACREAGE & VALUE OF DESCRIPTION SUBJECT TO GENERAL PROPERTY TAX				6. MFL CLOSED ENTERED AFTER 2004 7. MFL OPEN ENTERED BEFORE 2005 8. MFL CLOSED ENTERED BEFORE 2005			EXEMPT FROM GEN. PROPERTY TAX		ACRES THIS LINE
NAME & ADDRESS	SEC. TN. RANGE DESCRIPTION OF PROPERTY	C O D E	ACRES	LAND VALUE	IMPROVEMENT VALUE	TOTAL VALUE	C O D E	ACRES	VALUE	C O D E	ACRES		
01070036100 01070036100 MENOMINEE INDIAN SCHOOL DISTRICT 3434 DELL'S CLAN, LLC 4713 WEST PINE STREET APPLETON, WI, 54914	W1601 BRAVE ISLAND CIRCLE BRAVE ISLAND LOT 80 LEGEND LAKE	A	0.50	\$150,500	\$263,600	\$414,100						0.50	
01070037010 01070037010 MENOMINEE INDIAN SCHOOL DISTRICT 3434 DELL'S CLAN, LLC 4713 WEST PINE STREET APPLETON, WI, 54914	W1609 BRAVE ISLAND CIRCLE BRAVE ISLAND LOT 81 LEGEND LAKE	A	0.45	\$51,500	\$0	\$51,500						0.45	
01070037020 01070037020 MENOMINEE INDIAN SCHOOL DISTRICT 3434 POURCIAU JOINT REVOCABLE TRUST DATED JUNE 28 2000 514 N UNION ST APPLETON, WI, 54911	W1615 BRAVE ISLAND CIRCLE BRAVE ISLAND LOT 82 LEGEND LAKE	A	0.40	\$172,500	\$183,000	\$355,500						0.40	

YEAR
2023

State No.

ASSESSMENT ROLL FOR MENOMINEE Menominee COUNTYKEY TO
CODES1.A - RESIDENTIAL
2.B - COMMERCIAL
3.C - MANUFACTURING
4.D - AGRICULTURAL5.E - UNDEVELOPED
5m - AGRICULTURAL FOREST
6.F - PRODUCTIVE FOREST LANDS
7.G - OTHER1. PFC REG. ENTERED BEFORE 1/1/72
2. PFC REG. ENTERED AFTER 12/31/71
3. PFC SPECIAL CLASSIFICATION
4. COUNTY FOREST CROP
5. MFL OPEN ENTERED AFTER 2004
6. MFL CLOSED ENTERED AFTER 2004
7. MFL OPEN ENTERED BEFORE 2005
8. MFL CLOSED ENTERED BEFORE 20051. FEDERAL
2. STATE
3. COUNTY
4. OTHEREXEMPT FROM GEN.
PROPERTY TAX**TOTAL
ACRES
THIS
LINE**

PARCEL NUMBER	SCHOOL DIST.	VOL/PAGE - REG. DEEDS	TOTAL ACRES OF DESC.	ACREAGE & VALUE OF DESCRIPTION SUBJECT TO GENERAL PROPERTY TAX								EXEMPT FROM GEN. PROPERTY TAX		TOTAL ACRES THIS LINE
NAME & ADDRESS	SEC. TN. RANGE DESCRIPTION OF PROPERTY	C O D E	ACRES	LAND VALUE	IMPROVEMENT VALUE	TOTAL VALUE	C O D E	ACRES	VALUE	C O D E	ACRES			
307 01070037030 01070037030 SALISBURY FAMILY REVOCABLE TRUST DATED 11/25/02 W1619 BRAVE ISLAND CIRCLE KESHENA, WI, 54135	MENOMINEE INDIAN SCHOOL DISTRICT 3434 W1619 BRAVE ISLAND CIRCLE BRAVE ISLAND LOT 83 LEGEND LAKE	A	0.37	\$171,000	\$184,300	\$355,300								0.37
308 01070037040 01070037040 MARK J & KAY M HIETPAS 611 GLENVIEW AVE COMBINED CLOCKS, WI, 54113	MENOMINEE INDIAN SCHOOL DISTRICT 3434 W1625 BRAVE ISLAND CIRCLE BRAVE ISLAND LOT 84 LEGEND LAKE	A	0.40	\$150,500	\$144,000	\$294,500								0.40
309 01070037050 01070037050 DANIEL & ELIZABETH HERMUS N2393 BUCHANAN RD KAUKAUNA, WI, 54130	MENOMINEE INDIAN SCHOOL DISTRICT 3434 W1633 BRAVE ISLAND CIRCLE BRAVE ISLAND LOT 85 LEGEND LAKE	A	0.42	\$150,500	\$149,400	\$299,900								0.42

YEAR
2023

State No.

ASSESSMENT ROLL FOR MENOMINEE Menominee COUNTYKEY TO
CODES1.A - RESIDENTIAL
2.B - COMMERCIAL
3.C - MANUFACTURING
4.D - AGRICULTURAL5.E - UNDEVELOPED
5m - AGRICULTURAL FOREST
6.F - PRODUCTIVE FOREST LANDS
7.G - OTHER1. PFC REG. ENTERED BEFORE 1/1/72
2. PFC REG. ENTERED AFTER 12/31/71
3. PFC SPECIAL CLASSIFICATION
4. COUNTY FOREST CROP
5. MFL OPEN ENTERED AFTER 2004
6. MFL CLOSED ENTERED AFTER 2004
7. MFL OPEN ENTERED BEFORE 2005
8. MFL CLOSED ENTERED BEFORE 20051. FEDERAL
2. STATE
3. COUNTY
4. OTHEREXEMPT FROM GEN.
PROPERTY TAX**TOTAL
ACRES
THIS
LINE**

PARCEL NUMBER	SCHOOL DIST.	VOL/PAGE - REG. DEEDS	TOTAL ACRES OF DESC.	ACREAGE & VALUE OF DESCRIPTION SUBJECT TO GENERAL PROPERTY TAX				6. MFL CLOSED ENTERED AFTER 2004 7. MFL OPEN ENTERED BEFORE 2005 8. MFL CLOSED ENTERED BEFORE 2005			EXEMPT FROM GEN. PROPERTY TAX		ACRES THIS LINE
NAME & ADDRESS	SEC. TN. RANGE DESCRIPTION OF PROPERTY	C O D E	ACRES	LAND VALUE	IMPROVEMENT VALUE	TOTAL VALUE	C O D E	ACRES	VALUE	C O D E	ACRES		
01070037060 01070037060 KATIE J HIETPAS N2183 BUTTERNUT COURT KAUKAUNA, WI, 54130	MENOMINEE INDIAN SCHOOL DISTRICT 3434 W1641 BRAVE ISLAND CIRCLE BRAVE ISLAND LOT 86 LEGEND LAKE	A	0.50	\$150,000	\$285,700	\$435,700						0.50	
01070037070 01070037070 HOEFT, DONALD & KATHY W3712 HIGHVIEW DRIVE APPLETON, WI, 54915	MENOMINEE INDIAN SCHOOL DISTRICT 3434 W1647 BRAVE ISLAND CIRCLE BRAVE ISLAND LOT 87 LEGEND LAKE	A	0.52	\$153,000	\$5,500	\$158,500						0.52	
01070037080 01070037080 SEIDL, FREDRIC & CONNIE N9637 PATTI COURT APPLETON, WI, 54915	MENOMINEE INDIAN SCHOOL DISTRICT 3434 W1655 BRAVE ISLAND CIRCLE BRAVE ISLAND LOT 88 LEGEND LAKE	A	0.49	\$151,500	\$221,000	\$372,500						0.49	

YEAR
2023

State No.

ASSESSMENT ROLL FOR MENOMINEE Menominee COUNTYKEY TO
CODES1.A - RESIDENTIAL
2.B - COMMERCIAL
3.C - MANUFACTURING
4.D - AGRICULTURAL5.E - UNDEVELOPED
5m - AGRICULTURAL FOREST
6.F - PRODUCTIVE FOREST LANDS
7.G - OTHER1. PFC REG. ENTERED BEFORE 1/1/72
2. PFC REG. ENTERED AFTER 12/31/71
3. PFC SPECIAL CLASSIFICATION
4. COUNTY FOREST CROP
5. MFL OPEN ENTERED AFTER 2004
6. MFL CLOSED ENTERED AFTER 2004
7. MFL OPEN ENTERED BEFORE 2005
8. MFL CLOSED ENTERED BEFORE 20051. FEDERAL
2. STATE
3. COUNTY
4. OTHEREXEMPT FROM GEN.
PROPERTY TAX**TOTAL
ACRES
THIS
LINE**

PARCEL NUMBER	SCHOOL DIST.	VOL/PAGE - REG. DEEDS	TOTAL ACRES OF DESC.	ACREAGE & VALUE OF DESCRIPTION SUBJECT TO GENERAL PROPERTY TAX				6. MFL CLOSED ENTERED AFTER 2004 7. MFL OPEN ENTERED BEFORE 2005 8. MFL CLOSED ENTERED BEFORE 2005			EXEMPT FROM GEN. PROPERTY TAX		ACRES THIS LINE
NAME & ADDRESS	SEC. TN. RANGE DESCRIPTION OF PROPERTY	C O D E	ACRES	LAND VALUE	IMPROVEMENT VALUE	TOTAL VALUE	C O D E	ACRES	VALUE	C O D E	ACRES		
01070037090 01070037090 CREAPEAU, ANTHONY & MARY W11407 MILL CREEK ROAD GRESHAM, WI, 54218	MENOMINEE INDIAN SCHOOL DISTRICT 3434 W1661 BRAVE ISLAND CIRCLE BRAVE ISLAND LOT 89 LEGEND LAKE	A	0.37	\$167,000	\$0	\$167,000						0.37	
01070037100 01070037100 BRIAN D LONG, PATRICIA J LONG 6635 MARTINIQUE WAY VERO BEACH, FL, 32967	MENOMINEE INDIAN SCHOOL DISTRICT 3434 W1665 BRAVE ISLAND CIRCLE BRAVE ISLAND LOT 90 LEGEND LAKE	A	0.35	\$168,000	\$69,200	\$237,200						0.35	
01070038010 01070038010 C&C LAKE PROPERTIES, LLC 510 VANDEN BROEK STREET LITTLE CHUTE, WI, 54140	MENOMINEE INDIAN SCHOOL DISTRICT 3434 W1667 BRAVE ISLAND CIRCLE BRAVE ISLAND LOT 91 LEGEND LAKE	A	0.40	\$177,000	\$105,500	\$282,500						0.40	

YEAR
2023

State No.

ASSESSMENT ROLL FOR MENOMINEE Menominee COUNTYKEY TO
CODES1.A - RESIDENTIAL
2.B - COMMERCIAL
3.C - MANUFACTURING
4.D - AGRICULTURAL5.E - UNDEVELOPED
5m - AGRICULTURAL FOREST
6.F - PRODUCTIVE FOREST LANDS
7.G - OTHER1. PFC REG. ENTERED BEFORE 1/1/72
2. PFC REG. ENTERED AFTER 12/31/71
3. PFC SPECIAL CLASSIFICATION
4. COUNTY FOREST CROP
5. MFL OPEN ENTERED AFTER 2004
6. MFL CLOSED ENTERED AFTER 2004
7. MFL OPEN ENTERED BEFORE 2005
8. MFL CLOSED ENTERED BEFORE 20051. FEDERAL
2. STATE
3. COUNTY
4. OTHEREXEMPT FROM GEN.
PROPERTY TAX**TOTAL
ACRES
THIS
LINE**

PARCEL NUMBER	SCHOOL DIST.	VOL/PAGE - REG. DEEDS	TOTAL ACRES	ACREAGE & VALUE OF DESCRIPTION SUBJECT TO GENERAL PROPERTY TAX						5. MFL OPEN ENTERED AFTER 2004 6. MFL CLOSED ENTERED AFTER 2004 7. MFL OPEN ENTERED BEFORE 2005 8. MFL CLOSED ENTERED BEFORE 2005				EXEMPT FROM GEN. PROPERTY TAX	ACRES THIS LINE
		OF DESC.	C O D E	ACRES	LAND VALUE	IMPROVEMENT VALUE	TOTAL VALUE	C O D E	ACRES	VALUE	C O D E	ACRES			
01070038020 01070038020	MENOMINEE INDIAN SCHOOL DISTRICT 3434	W1699 BLUE HERON CIRCLE BRAVE ISLAND LOT 92 LEGEND LAKE	A	0.40	\$127,500	\$0	\$127,500							0.40	
C&C LAKE PROPERTIES, LLC 510 VANDEN BROEK STREET LITTLE CHUTE, WI, 54140															
01070038030 01070038030	MENOMINEE INDIAN SCHOOL DISTRICT 3434	W1673 BRAVE ISLAND CIRCLE BRAVE ISLAND LOT 93 LEGEND LAKE	A	0.37	\$172,500	\$139,000	\$311,500							0.37	
HAAS,MICHAEL D AND JULIE L 1512 HOMESTEAD DRIVE APPLETON, WI, 54914															
01070038040 01070038040	MENOMINEE INDIAN SCHOOL DISTRICT 3434	W1677 BRAVE ISLAND CIRCLE BRAVE ISLAND LOT 94 LEGEND LAKE	A	0.40	\$161,500	\$222,300	\$383,800							0.40	
DELOREY, PAUL & SANDY 3825 NAGS HEAD PL. SOUTHWEST VERO BEACH, FL, 32968															

YEAR
2023

State No.

ASSESSMENT ROLL FOR MENOMINEE Menominee COUNTYKEY TO
CODES1.A - RESIDENTIAL
2.B - COMMERCIAL
3.C - MANUFACTURING
4.D - AGRICULTURAL5.E - UNDEVELOPED
5m - AGRICULTURAL FOREST
6.F - PRODUCTIVE FOREST LANDS
7.G - OTHER1. PFC REG. ENTERED BEFORE 1/1/72
2. PFC REG. ENTERED AFTER 12/31/71
3. PFC SPECIAL CLASSIFICATION
4. COUNTY FOREST CROP
5. MFL OPEN ENTERED AFTER 2004
6. MFL CLOSED ENTERED AFTER 2004
7. MFL OPEN ENTERED BEFORE 2005
8. MFL CLOSED ENTERED BEFORE 20051. FEDERAL
2. STATE
3. COUNTY
4. OTHEREXEMPT FROM GEN.
PROPERTY TAX**TOTAL
ACRES
THIS
LINE**

PARCEL NUMBER	SCHOOL DIST.	VOL/PAGE - REG. DEEDS	TOTAL ACRES OF DESC.	ACREAGE & VALUE OF DESCRIPTION SUBJECT TO GENERAL PROPERTY TAX						6. MFL CLOSED ENTERED AFTER 2004 7. MFL OPEN ENTERED BEFORE 2005 8. MFL CLOSED ENTERED BEFORE 2005		EXEMPT FROM GEN. PROPERTY TAX		ACRES THIS LINE
NAME & ADDRESS	SEC. TN. RANGE DESCRIPTION OF PROPERTY	C O D E	ACRES	LAND VALUE	IMPROVEMENT VALUE	TOTAL VALUE	C O D E	ACRES	VALUE	C O D E	ACRES			
01070038050 01070038050 MENOMINEE INDIAN SCHOOL DISTRICT 3434 BOLDUC, GREGORY B., 25 E WASHINGTON ST SUITE 750 CHICAGO, IL, 60602	W1683 BRAVE ISLAND CIRCLE BRAVE ISLAND LOT 95 LEGEND LAKE	A	0.45	\$150,000	\$115,200	\$265,200						0.45		
01070038060 01070038060 MENOMINEE INDIAN SCHOOL DISTRICT 3434 STEVEN ERIC HANCOCK, STEPHANIE LEATH HANCOCK 1775 W. COUNTY LINE ROAD RIVER HILLS, WI, 53217	W1689 BRAVE ISLAND CIRCLE BRAVE ISLAND LOT 96 LEGEND LAKE	A	0.47	\$150,000	\$171,600	\$321,600						0.47		
01070038070 01070038070 MENOMINEE INDIAN SCHOOL DISTRICT 3434 GLOSS, DAVID A. & GWEN C. 42 BRENTWOOD LANE APPLETON, WI, 54915	W1695 BRAVE ISLAND CIRCLE BRAVE ISLAND LOT 97 LEGEND LAKE	A	0.43	\$183,000	\$148,400	\$331,400						0.43		

YEAR
2023

State No.

ASSESSMENT ROLL FOR MENOMINEE Menominee COUNTYKEY TO
CODES1.A - RESIDENTIAL
2.B - COMMERCIAL
3.C - MANUFACTURING
4.D - AGRICULTURAL5.E - UNDEVELOPED
5m - AGRICULTURAL FOREST
6.F - PRODUCTIVE FOREST LANDS
7.G - OTHER1. PFC REG. ENTERED BEFORE 1/1/72
2. PFC REG. ENTERED AFTER 12/31/71
3. PFC SPECIAL CLASSIFICATION
4. COUNTY FOREST CROP
5. MFL OPEN ENTERED AFTER 2004
6. MFL CLOSED ENTERED AFTER 2004
7. MFL OPEN ENTERED BEFORE 2005
8. MFL CLOSED ENTERED BEFORE 20051. FEDERAL
2. STATE
3. COUNTY
4. OTHEREXEMPT FROM GEN.
PROPERTY TAX**TOTAL
ACRES
THIS
LINE**

PARCEL NUMBER	SCHOOL DIST.	VOL/PAGE - REG. DEEDS	TOTAL ACRES OF DESC.	ACREAGE & VALUE OF DESCRIPTION SUBJECT TO GENERAL PROPERTY TAX				6. MFL CLOSED ENTERED AFTER 2004 7. MFL OPEN ENTERED BEFORE 2005 8. MFL CLOSED ENTERED BEFORE 2005			EXEMPT FROM GEN. PROPERTY TAX		ACRES THIS LINE
NAME & ADDRESS	SEC. TN. RANGE DESCRIPTION OF PROPERTY	C O D E	ACRES	LAND VALUE	IMPROVEMENT VALUE	TOTAL VALUE	C O D E	ACRES	VALUE	C O D E	ACRES		
01080039010 01080039010 MCHALE, MARTIN J. & JANET M. 408 HAMILTON WOOD HOMEWOOD, IL, 60430	MENOMINEE INDIAN SCHOOL DISTRICT 3434 N1433 RAINBOW ROAD CENTURY OAKS LOT 1 LEGEND LAKE	A	0.53	\$153,000	\$119,700	\$272,700						0.53	
01080039020 01080039020 KROHN, JEWELL (TRUST) N1441 RAINBOW ROAD KESHENA, WI, 54135	MENOMINEE INDIAN SCHOOL DISTRICT 3434 N1441 RAINBOW ROAD CENTURY OAKS LOT 2 LEGEND LAKE	A	0.60	\$153,500	\$126,200	\$279,700						0.60	
01080039030 01080039030 U.S.A. IN TRUST NOT AVAILABLE NOT AVAILABLE, NA, 00000	MENOMINEE INDIAN SCHOOL DISTRICT 3434 RAINBOW RD CENTURY OAKS LOTS 3,4,5,6 LEGEND LAKE									X1	0.00	0.00	

322

323

324

YEAR
2023

State No.

ASSESSMENT ROLL FOR MENOMINEE Menominee COUNTYKEY TO
CODES1.A - RESIDENTIAL
2.B - COMMERCIAL
3.C - MANUFACTURING
4.D - AGRICULTURAL5.E - UNDEVELOPED
5m - AGRICULTURAL FOREST
6.F - PRODUCTIVE FOREST LANDS
7.G - OTHER1. PFC REG. ENTERED BEFORE 1/1/72
2. PFC REG. ENTERED AFTER 12/31/71
3. PFC SPECIAL CLASSIFICATION
4. COUNTY FOREST CROP
5. MFL OPEN ENTERED AFTER 2004
6. MFL CLOSED ENTERED AFTER 2004
7. MFL OPEN ENTERED BEFORE 2005
8. MFL CLOSED ENTERED BEFORE 20051. FEDERAL
2. STATE
3. COUNTY
4. OTHEREXEMPT FROM GEN.
PROPERTY TAX**TOTAL
ACRES
THIS
LINE**

PARCEL NUMBER	SCHOOL DIST.	VOL/PAGE - REG. DEEDS	TOTAL ACRES OF DESC.	ACREAGE & VALUE OF DESCRIPTION SUBJECT TO GENERAL PROPERTY TAX						6. MFL CLOSED ENTERED AFTER 2004 7. MFL OPEN ENTERED BEFORE 2005 8. MFL CLOSED ENTERED BEFORE 2005		EXEMPT FROM GEN. PROPERTY TAX		ACRES THIS LINE
NAME & ADDRESS	SEC. TN. RANGE DESCRIPTION OF PROPERTY	C O D E	ACRES	LAND VALUE	IMPROVEMENT VALUE	TOTAL VALUE	C O D E	ACRES	VALUE	C O D E	ACRES			
01080039070 01080039070 VAN HOOF, GERALD & PATRICIA, TRUS- DEC 3 PO BOX 935 KAUKAUNA, WI, 54130	MENOMINEE INDIAN SCHOOL DISTRICT 3434 N1465 RAINBOW ROAD CENTURY OAKS LOT 7 LEGEND LAKE	A	1.19	\$155,000	\$224,400	\$379,400						1.19		
01080039080 01080039080 REYNEBEAU, ROCKLAND & SANDRA; (TRUST) 13877 W. CEDAR AVENUE GOLDEN, CO, 80401	MENOMINEE INDIAN SCHOOL DISTRICT 3434 N1473 RAINBOW ROAD CENTURY OAKS LOT 8 LEGEND LAKE H-303- 278-3399 W-303-989-5462	A	1.20	\$156,000	\$97,700	\$253,700						1.20		
01080039090 01080039090 CR PROPERTY SOLUTIONS LLC 327 RANDOLPH DR UNIT A APPLETON, WI, 54913	MENOMINEE INDIAN SCHOOL DISTRICT 3434 N1479 RAINBOW ROAD CENTURY OAKS LOT 9 LEGEND LAKE	A	1.20	\$154,500	\$0	\$154,500						1.20		

YEAR
2023

State No.

ASSESSMENT ROLL FOR MENOMINEE Menominee COUNTYKEY TO
CODES1.A - RESIDENTIAL
2.B - COMMERCIAL
3.C - MANUFACTURING
4.D - AGRICULTURAL5.E - UNDEVELOPED
5m - AGRICULTURAL FOREST
6.F - PRODUCTIVE FOREST LANDS
7.G - OTHER1. PFC REG. ENTERED BEFORE 1/1/72
2. PFC REG. ENTERED AFTER 12/31/71
3. PFC SPECIAL CLASSIFICATION
4. COUNTY FOREST CROP
5. MFL OPEN ENTERED AFTER 2004
6. MFL CLOSED ENTERED AFTER 2004
7. MFL OPEN ENTERED BEFORE 2005
8. MFL CLOSED ENTERED BEFORE 20051. FEDERAL
2. STATE
3. COUNTY
4. OTHEREXEMPT FROM GEN.
PROPERTY TAX**TOTAL
ACRES
THIS
LINE**

PARCEL NUMBER	SCHOOL DIST.	VOL/PAGE - REG. DEEDS	TOTAL ACRES OF DESC.	ACREAGE & VALUE OF DESCRIPTION SUBJECT TO GENERAL PROPERTY TAX				6. MFL CLOSED ENTERED AFTER 2004 7. MFL OPEN ENTERED BEFORE 2005 8. MFL CLOSED ENTERED BEFORE 2005			EXEMPT FROM GEN. PROPERTY TAX		ACRES THIS LINE
NAME & ADDRESS	SEC. TN. RANGE DESCRIPTION OF PROPERTY	C O D E	ACRES	LAND VALUE	IMPROVEMENT VALUE	TOTAL VALUE	C O D E	ACRES	VALUE	C O D E	ACRES		
01080039100 01080039100 GOLDEN, DONALD J & KAY E 624 HARVEST TRL. APPLETON, WI, 54913-9006	MENOMINEE INDIAN SCHOOL DISTRICT 3434 N1487 RAINBOW ROAD CENTURY OAKS LOT 10 LEGEND LAKE	A	1.20	\$154,500	\$136,100	\$290,600						1.20	
01080040010 01080040010 CARLSON TRUST DATED FEB. 24, 2010 N1495 RAINBOW ROAD KESHENA, WI, 54135	MENOMINEE INDIAN SCHOOL DISTRICT 3434 N1495 RAINBOW ROAD CENTURY OAKS LOT 11 LEGEND LAKE	A	1.20	\$154,500	\$194,300	\$348,800						1.20	
01080040020 01080040020 GARY & DEBRA EVERS 715 S RAILROAD ST KIMBERLY, WI, 54136	MENOMINEE INDIAN SCHOOL DISTRICT 3434 N1505 RAINBOW ROAD CENTURY OAKS LOT 12 LEGEND LAKE	A	1.20	\$156,600	\$246,300	\$402,900						1.20	

YEAR
2023

State No.

ASSESSMENT ROLL FOR MENOMINEE Menominee COUNTYKEY TO
CODES1.A - RESIDENTIAL
2.B - COMMERCIAL
3.C - MANUFACTURING
4.D - AGRICULTURAL5.E - UNDEVELOPED
5m - AGRICULTURAL FOREST
6.F - PRODUCTIVE FOREST LANDS
7.G - OTHER1. PFC REG. ENTERED BEFORE 1/1/72
2. PFC REG. ENTERED AFTER 12/31/71
3. PFC SPECIAL CLASSIFICATION
4. COUNTY FOREST CROP
5. MFL OPEN ENTERED AFTER 2004
6. MFL CLOSED ENTERED AFTER 2004
7. MFL OPEN ENTERED BEFORE 2005
8. MFL CLOSED ENTERED BEFORE 20051. FEDERAL
2. STATE
3. COUNTY
4. OTHEREXEMPT FROM GEN.
PROPERTY TAX**TOTAL
ACRES
THIS
LINE**

PARCEL NUMBER	SCHOOL DIST.	VOL/PAGE - REG. DEEDS	TOTAL ACRES OF DESC.	ACREAGE & VALUE OF DESCRIPTION SUBJECT TO GENERAL PROPERTY TAX								EXEMPT FROM GEN. PROPERTY TAX		TOTAL ACRES THIS LINE
NAME & ADDRESS	SEC. TN. RANGE DESCRIPTION OF PROPERTY	C O D E	ACRES	LAND VALUE	IMPROVEMENT VALUE	TOTAL VALUE	C O D E	ACRES	VALUE	C O D E	ACRES			
331 01080040030 01080040030 ERIK E & MICHAELA R BRENN 2397 WOODLAND HILLS DRIVE MENASHA, WI, 54952	MENOMINEE INDIAN SCHOOL DISTRICT 3434 N1511 RAINBOW ROAD CENTURY OAKS LOT 13 LEGEND LAKE	A	1.10	\$154,500	\$117,200	\$271,700								1.10
332 01080040040 01080040040 U.S.A. IN TRUST NOT AVAILABLE NOT AVAILABLE, NA, 00000	MENOMINEE INDIAN SCHOOL DISTRICT 3434 RAINBOW RD CENTURY OAKS LOTS 14,15,16,17,& 19 LEGEN D LAKE									X1	0.00			0.00
333 01080040080 01080040080 RESCH, JEFFRY & DIANE W1374 RAINBOW CT KESHENA, WI, 54135	MENOMINEE INDIAN SCHOOL DISTRICT 3434 W1374 RAINBOW COURT CENTURY OAKS LOT 18 LEGEND LAKE	A	0.40	\$112,500	\$214,000	\$326,500								0.40

YEAR
2023

State No.

ASSESSMENT ROLL FOR MENOMINEE Menominee COUNTYKEY TO
CODES1.A - RESIDENTIAL
2.B - COMMERCIAL
3.C - MANUFACTURING
4.D - AGRICULTURAL5.E - UNDEVELOPED
5m - AGRICULTURAL FOREST
6.F - PRODUCTIVE FOREST LANDS
7.G - OTHER1. PFC REG. ENTERED BEFORE 1/1/72
2. PFC REG. ENTERED AFTER 12/31/71
3. PFC SPECIAL CLASSIFICATION
4. COUNTY FOREST CROP
5. MFL OPEN ENTERED AFTER 2004
6. MFL CLOSED ENTERED AFTER 2004
7. MFL OPEN ENTERED BEFORE 2005
8. MFL CLOSED ENTERED BEFORE 20051. FEDERAL
2. STATE
3. COUNTY
4. OTHEREXEMPT FROM GEN.
PROPERTY TAX**TOTAL
ACRES
THIS
LINE**

PARCEL NUMBER	SCHOOL DIST.	VOL/PAGE - REG. DEEDS	TOTAL ACRES OF DESC.	ACREAGE & VALUE OF DESCRIPTION SUBJECT TO GENERAL PROPERTY TAX								EXEMPT FROM GEN. PROPERTY TAX		TOTAL ACRES THIS LINE
NAME & ADDRESS	SEC. TN. RANGE DESCRIPTION OF PROPERTY	C O D E	ACRES	LAND VALUE	IMPROVEMENT VALUE	TOTAL VALUE	C O D E	ACRES	VALUE	C O D E	ACRES			
334 01090040010 01090040010 U.S.A. IN TRUST NOT AVAILABLE NOT AVAILABLE, NA, 00000	MENOMINEE INDIAN SCHOOL DISTRICT 3434 N1671-N1899 LONG LAKE RD CHIEF WAUKECHON LOTS 1 - 81 LEGEND LAKE									X1	0.00			0.00
335 01100041010 01100041010 BINVERSIE, JAMES & ANN L N 1572 MIDWAY ROAD HORTONVILLE, WI, 54944	MENOMINEE INDIAN SCHOOL DISTRICT 3434 N1259 RAWHIDE ROAD COUNCIL HILL LOT 1 LEGEND LAKE	A	0.60	\$128,300	\$167,900	\$296,200								0.60
336 01100041020 01100041020 JIM VANHANDEL W5339 QUARRY ROAD APPLETON, WI, 54913	MENOMINEE INDIAN SCHOOL DISTRICT 3434 N1263 RAWHIDE ROAD COUNCIL HILL LOT 2 LEGEND LAKE	A	0.60	\$135,300	\$243,200	\$378,500								0.60

YEAR
2023

State No.

ASSESSMENT ROLL FOR MENOMINEE Menominee COUNTYKEY TO
CODES1.A - RESIDENTIAL
2.B - COMMERCIAL
3.C - MANUFACTURING
4.D - AGRICULTURAL5.E - UNDEVELOPED
5m - AGRICULTURAL FOREST
6.F - PRODUCTIVE FOREST LANDS
7.G - OTHER1. PFC REG. ENTERED BEFORE 1/1/72
2. PFC REG. ENTERED AFTER 12/31/71
3. PFC SPECIAL CLASSIFICATION
4. COUNTY FOREST CROP
5. MFL OPEN ENTERED AFTER 2004
6. MFL CLOSED ENTERED AFTER 2004
7. MFL OPEN ENTERED BEFORE 2005
8. MFL CLOSED ENTERED BEFORE 20051. FEDERAL
2. STATE
3. COUNTY
4. OTHEREXEMPT FROM GEN.
PROPERTY TAX**TOTAL
ACRES
THIS
LINE**

PARCEL NUMBER	SCHOOL DIST.	VOL/PAGE - REG. DEEDS	TOTAL ACRES OF DESC.	ACREAGE & VALUE OF DESCRIPTION SUBJECT TO GENERAL PROPERTY TAX				6. MFL CLOSED ENTERED AFTER 2004 7. MFL OPEN ENTERED BEFORE 2005 8. MFL CLOSED ENTERED BEFORE 2005			EXEMPT FROM GEN. PROPERTY TAX		ACRES THIS LINE
NAME & ADDRESS	SEC. TN. RANGE DESCRIPTION OF PROPERTY	C O D E	ACRES	LAND VALUE	IMPROVEMENT VALUE	TOTAL VALUE	C O D E	ACRES	VALUE	C O D E	ACRES		
01100041030 01100041030 GREG & LAURIE VAN HANDEL N5198 WHITETAIL DRIVE SEYMOUR, WI, 54165	MENOMINEE INDIAN SCHOOL DISTRICT 3434 N1269 RAWHIDE ROAD COUNCIL HILL LOT 3 LEGEND LAKE	A	0.55	\$150,000	\$138,300	\$288,300						0.55	
01100041040 01100041040 HAGEN, CHARLES J. & MICHELE K. 110 E. CROSSING MEADOWS APPLETON, WI, 54913	MENOMINEE INDIAN SCHOOL DISTRICT 3434 N1273 RAWHIDE ROAD COUNCIL HILL LOT 4 LEGEND LAKE	A	0.50	\$150,500	\$138,500	\$289,000						0.50	
01100041050 01100041050 HOLMAN, RICHARD L & PATRICIA L. N1277 RAWHIDE ROAD KESHENA, WI, 54135	MENOMINEE INDIAN SCHOOL DISTRICT 3434 N1277 RAWHIDE ROAD COUNCIL HILL LOT 5 LEGEND LAKE	A	0.55	\$150,000	\$123,500	\$273,500						0.55	

YEAR
2023

State No.

ASSESSMENT ROLL FOR MENOMINEE Menominee COUNTYKEY TO
CODES1.A - RESIDENTIAL
2.B - COMMERCIAL
3.C - MANUFACTURING
4.D - AGRICULTURAL5.E - UNDEVELOPED
5m - AGRICULTURAL FOREST
6.F - PRODUCTIVE FOREST LANDS
7.G - OTHER1. PFC REG. ENTERED BEFORE 1/1/72
2. PFC REG. ENTERED AFTER 12/31/71
3. PFC SPECIAL CLASSIFICATION
4. COUNTY FOREST CROP
5. MFL OPEN ENTERED AFTER 2004
6. MFL CLOSED ENTERED AFTER 2004
7. MFL OPEN ENTERED BEFORE 2005
8. MFL CLOSED ENTERED BEFORE 20051. FEDERAL
2. STATE
3. COUNTY
4. OTHEREXEMPT FROM GEN.
PROPERTY TAX**TOTAL
ACRES
THIS
LINE**

PARCEL NUMBER	SCHOOL DIST.	VOL/PAGE - REG. DEEDS	TOTAL ACRES OF DESC.	ACREAGE & VALUE OF DESCRIPTION SUBJECT TO GENERAL PROPERTY TAX				6. MFL CLOSED ENTERED AFTER 2004 7. MFL OPEN ENTERED BEFORE 2005 8. MFL CLOSED ENTERED BEFORE 2005			EXEMPT FROM GEN. PROPERTY TAX		ACRES THIS LINE
NAME & ADDRESS	SEC. TN. RANGE DESCRIPTION OF PROPERTY	C O D E	ACRES	LAND VALUE	IMPROVEMENT VALUE	TOTAL VALUE	C O D E	ACRES	VALUE	C O D E	ACRES		
01100041060 01100041060 RONALD L & JILL A TIEDT 1712 HOOVER CT LITTLE CHUTE, WI, 54140	MENOMINEE INDIAN SCHOOL DISTRICT 3434 N1281 RAWHIDE ROAD COUNCIL HILL LOT 6 LEGEND LAKE	A	0.68	\$114,200	\$273,800	\$388,000						0.68	
01100041070 01100041070 RICHARD J & KATIE L VAN DE LOO N1895 DALE COURT KAUKAUNA, WI, 54130	MENOMINEE INDIAN SCHOOL DISTRICT 3434 N1289 RAWHIDE ROAD COUNCIL HILL LOT 7 LEGEND LAKE	A	0.50	\$150,000	\$312,000	\$462,000						0.50	
01100041080 01100041080 KENNETH BURDETT 2101 SPRINGWOOD DRIVE MIDLAND, MI, 48640	MENOMINEE INDIAN SCHOOL DISTRICT 3434 N1295 RAWHIDE ROAD COUNCIL HILL LOT 8 LEGEND LAKE	A	0.50	\$150,000	\$118,200	\$268,200						0.50	

YEAR
2023

State No.

ASSESSMENT ROLL FOR MENOMINEE Menominee COUNTYKEY TO
CODES1.A - RESIDENTIAL
2.B - COMMERCIAL
3.C - MANUFACTURING
4.D - AGRICULTURAL5.E - UNDEVELOPED
5m - AGRICULTURAL FOREST
6.F - PRODUCTIVE FOREST LANDS
7.G - OTHER1. PFC REG. ENTERED BEFORE 1/1/72
2. PFC REG. ENTERED AFTER 12/31/71
3. PFC SPECIAL CLASSIFICATION
4. COUNTY FOREST CROP
5. MFL OPEN ENTERED AFTER 2004
6. MFL CLOSED ENTERED AFTER 2004
7. MFL OPEN ENTERED BEFORE 2005
8. MFL CLOSED ENTERED BEFORE 20051. FEDERAL
2. STATE
3. COUNTY
4. OTHEREXEMPT FROM GEN.
PROPERTY TAX**TOTAL
ACRES
THIS
LINE**

PARCEL NUMBER	SCHOOL DIST.	VOL/PAGE - REG. DEEDS	TOTAL ACRES OF DESC.	ACREAGE & VALUE OF DESCRIPTION SUBJECT TO GENERAL PROPERTY TAX				6. MFL CLOSED ENTERED AFTER 2004 7. MFL OPEN ENTERED BEFORE 2005 8. MFL CLOSED ENTERED BEFORE 2005			EXEMPT FROM GEN. PROPERTY TAX		ACRES THIS LINE
NAME & ADDRESS	SEC. TN. RANGE DESCRIPTION OF PROPERTY	C O D E	ACRES	LAND VALUE	IMPROVEMENT VALUE	TOTAL VALUE	C O D E	ACRES	VALUE	C O D E	ACRES		
01100041090 01100041090 JAMES P & LORI A HIETPAS 125 W GREENFIELD DRIVE LITTLE CHUTE, WI, 54140	MENOMINEE INDIAN SCHOOL DISTRICT 3434 N1303 RAWHIDE ROAD COUNCIL HILL LOT 9 LEGEND LAKE	A	0.48	\$150,500	\$155,700	\$306,200						0.48	
01100041100 01100041100 NOEL, ELAINE M (TRUST) N1307 RAWHIDE RD KESHENA, WI, 54135	MENOMINEE INDIAN SCHOOL DISTRICT 3434 N1307 RAWHIDE ROAD COUNCIL HILL LOT 10 LEGEND LAKE	A	0.44	\$160,900	\$149,000	\$309,900						0.44	
01100042010 01100042010 CARRIGAN, RYAN, GAVIN, CAITLIN, CORRIN 132 STONEBRIDGE COURT GREEN BAY, WI, 54313	MENOMINEE INDIAN SCHOOL DISTRICT 3434 N1311 RAWHIDE ROAD COUNCIL HILL LOT 11 LEGEND LAKE	A	0.44	\$174,000	\$423,300	\$597,300						0.44	

YEAR
2023

State No.

ASSESSMENT ROLL FOR MENOMINEE Menominee COUNTYKEY TO
CODES1.A - RESIDENTIAL
2.B - COMMERCIAL
3.C - MANUFACTURING
4.D - AGRICULTURAL5.E - UNDEVELOPED
5m - AGRICULTURAL FOREST
6.F - PRODUCTIVE FOREST LANDS
7.G - OTHER1. PFC REG. ENTERED BEFORE 1/1/72
2. PFC REG. ENTERED AFTER 12/31/71
3. PFC SPECIAL CLASSIFICATION
4. COUNTY FOREST CROP
5. MFL OPEN ENTERED AFTER 2004
6. MFL CLOSED ENTERED AFTER 2004
7. MFL OPEN ENTERED BEFORE 2005
8. MFL CLOSED ENTERED BEFORE 20051. FEDERAL
2. STATE
3. COUNTY
4. OTHEREXEMPT FROM GEN.
PROPERTY TAX**TOTAL
ACRES
THIS
LINE**

PARCEL NUMBER	SCHOOL DIST.	VOL/PAGE - REG. DEEDS	TOTAL ACRES OF DESC.	ACREAGE & VALUE OF DESCRIPTION SUBJECT TO GENERAL PROPERTY TAX				6. MFL CLOSED ENTERED AFTER 2004 7. MFL OPEN ENTERED BEFORE 2005 8. MFL CLOSED ENTERED BEFORE 2005			EXEMPT FROM GEN. PROPERTY TAX		ACRES THIS LINE
NAME & ADDRESS	SEC. TN. RANGE DESCRIPTION OF PROPERTY	C O D E	ACRES	LAND VALUE	IMPROVEMENT VALUE	TOTAL VALUE	C O D E	ACRES	VALUE	C O D E	ACRES		
01100042020 01100042020 COOPER, ALLEN/ASLI/J/F 5233 N LAKE DRIVE WHITE FISH BAY, WI, 53217	MENOMINEE INDIAN SCHOOL DISTRICT 3434 N1315 RAWHIDE ROAD COUNCIL HILL LOT 12 LEGEND LAKE	A	0.45	\$151,500	\$143,500	\$295,000						0.45	
01100042030 01100042030 THOMAS E PITZO TRUST DATED NOVEMBER 4, 2014 8540 CHAUCER CIRCLE EAST BRISTOL, WI, 53104	MENOMINEE INDIAN SCHOOL DISTRICT 3434 N1321 RAWHIDE ROAD COUNCIL HILL LOT 13 LEGEND LAKE	A	0.45	\$152,500	\$119,500	\$272,000						0.45	
01100042040 01100042040 U.S.A. IN TRUST NOT AVAILABLE NOT AVAILABLE, NA, 00000	MENOMINEE INDIAN SCHOOL DISTRICT 3434 N1327 RAWHIDE TRAIL COUNCIL HILL LOT 14 LEGEND LAKE									X1	0.00	0.00	

YEAR
2023

State No.

ASSESSMENT ROLL FOR MENOMINEE Menominee COUNTYKEY TO
CODES1.A - RESIDENTIAL
2.B - COMMERCIAL
3.C - MANUFACTURING
4.D - AGRICULTURAL5.E - UNDEVELOPED
5m - AGRICULTURAL FOREST
6.F - PRODUCTIVE FOREST LANDS
7.G - OTHER1. PFC REG. ENTERED BEFORE 1/1/72
2. PFC REG. ENTERED AFTER 12/31/71
3. PFC SPECIAL CLASSIFICATION
4. COUNTY FOREST CROP
5. MFL OPEN ENTERED AFTER 2004
6. MFL CLOSED ENTERED AFTER 2004
7. MFL OPEN ENTERED BEFORE 2005
8. MFL CLOSED ENTERED BEFORE 20051. FEDERAL
2. STATE
3. COUNTY
4. OTHEREXEMPT FROM GEN.
PROPERTY TAX**TOTAL
ACRES
THIS
LINE**

PARCEL NUMBER	SCHOOL DIST.	VOL/PAGE - REG. DEEDS	TOTAL ACRES OF DESC.	ACREAGE & VALUE OF DESCRIPTION SUBJECT TO GENERAL PROPERTY TAX						6. MFL CLOSED ENTERED AFTER 2004 7. MFL OPEN ENTERED BEFORE 2005 8. MFL CLOSED ENTERED BEFORE 2005			EXEMPT FROM GEN. PROPERTY TAX		ACRES THIS LINE
NAME & ADDRESS	SEC. TN. RANGE DESCRIPTION OF PROPERTY	C O D E	ACRES	LAND VALUE	IMPROVEMENT VALUE	TOTAL VALUE	C O D E	ACRES	VALUE	C O D E	ACRES				
01100042050 01100042050 MENOMINEE INDIAN SCHOOL DISTRICT 3434 LANGLITZ, HENRY TRUST 3/9/10 11708 WEST BOBOLINK AVE MILWAUKEE, WI, 53225	N1360 RAWHIDE TRAIL COUNCIL HILL LOT 15 LEGEND LAKE	A	0.82	\$175,000	\$116,600	\$291,600						0.82			
01100042060 01100042060 MENOMINEE INDIAN SCHOOL DISTRICT 3434 THE VANDENBERGS OF LEGEND LAKE, LLC W3048 KRUEGER RD SEYMOUR, WI, 54165	N1352 RAWHIDE TRAIL COUNCIL HILL LOT 16 LEGEND LAKE	A	0.45	\$150,000	\$141,300	\$291,300						0.45			
01100042070 01100042070 MENOMINEE INDIAN SCHOOL DISTRICT 3434 THOMAS J ASMUTH, REVOCABLE TRUST OF 2004 N1529 MEADOW PARK DR. GREENVILLE, WI, 54942	N1346 RAWHIDE TRAIL COUNCIL HILL LOT 17 LEGEND LAKE	A	0.45	\$152,500	\$344,000	\$496,500						0.45			

YEAR
2023

State No.

ASSESSMENT ROLL FOR MENOMINEE Menominee COUNTYKEY TO
CODES1.A - RESIDENTIAL
2.B - COMMERCIAL
3.C - MANUFACTURING
4.D - AGRICULTURAL5.E - UNDEVELOPED
5m - AGRICULTURAL FOREST
6.F - PRODUCTIVE FOREST LANDS
7.G - OTHER1. PFC REG. ENTERED BEFORE 1/1/72
2. PFC REG. ENTERED AFTER 12/31/71
3. PFC SPECIAL CLASSIFICATION
4. COUNTY FOREST CROP
5. MFL OPEN ENTERED AFTER 2004
6. MFL CLOSED ENTERED AFTER 2004
7. MFL OPEN ENTERED BEFORE 2005
8. MFL CLOSED ENTERED BEFORE 20051. FEDERAL
2. STATE
3. COUNTY
4. OTHEREXEMPT FROM GEN.
PROPERTY TAX**TOTAL
ACRES
THIS
LINE**

PARCEL NUMBER	SCHOOL DIST.	VOL/PAGE - REG. DEEDS	TOTAL ACRES OF DESC.	ACREAGE & VALUE OF DESCRIPTION SUBJECT TO GENERAL PROPERTY TAX						6. MFL CLOSED ENTERED AFTER 2004 7. MFL OPEN ENTERED BEFORE 2005 8. MFL CLOSED ENTERED BEFORE 2005		EXEMPT FROM GEN. PROPERTY TAX		ACRES THIS LINE
NAME & ADDRESS	SEC. TN. RANGE DESCRIPTION OF PROPERTY	C O D E	ACRES	LAND VALUE	IMPROVEMENT VALUE	TOTAL VALUE	C O D E	ACRES	VALUE	C O D E	ACRES			
01100042080 01100042080 FRIEDRICHS, CHERYL L 948 QUINCE LANE #1 MOUNT PROSPECT, IL, 60056	MENOMINEE INDIAN SCHOOL DISTRICT 3434 N1338 RAWHIDE TRAIL COUNCIL HILL LOT 18 LEGEND LAKE	A	0.45	\$151,000	\$139,800	\$290,800						0.45		
01100042090 01100042090 BRADLEY D & KARLA J VIEGUT W156N8060 PILGRIM RD MENOMONEE FALLS, WI, 53051	MENOMINEE INDIAN SCHOOL DISTRICT 3434 N1332 RAWHIDE TRAIL COUNCIL HILL LOT 19 LEGEND LAKE	A	0.50	\$150,000	\$314,100	\$464,100						0.50		
01100042100 01100042100 HOPP, FRANCIS A JR.AND JANE LIVING TRUST 5860 FILBERT COURT GREENDALE, WI, 53129	MENOMINEE INDIAN SCHOOL DISTRICT 3434 N1320 RAWHIDE TRAIL COUNCIL HILL LOT 20 LEGEND LAKE	A	0.50	\$125,000	\$88,200	\$213,200						0.50		

352

353

354

YEAR
2023

State No.

ASSESSMENT ROLL FOR MENOMINEE Menominee COUNTYKEY TO
CODES1.A - RESIDENTIAL
2.B - COMMERCIAL
3.C - MANUFACTURING
4.D - AGRICULTURAL5.E - UNDEVELOPED
5m - AGRICULTURAL FOREST
6.F - PRODUCTIVE FOREST LANDS
7.G - OTHER1. PFC REG. ENTERED BEFORE 1/1/72
2. PFC REG. ENTERED AFTER 12/31/71
3. PFC SPECIAL CLASSIFICATION
4. COUNTY FOREST CROP
5. MFL OPEN ENTERED AFTER 2004
6. MFL CLOSED ENTERED AFTER 2004
7. MFL OPEN ENTERED BEFORE 2005
8. MFL CLOSED ENTERED BEFORE 20051. FEDERAL
2. STATE
3. COUNTY
4. OTHEREXEMPT FROM GEN.
PROPERTY TAX**TOTAL
ACRES
THIS
LINE**

PARCEL NUMBER	SCHOOL DIST.	VOL/PAGE - REG. DEEDS	TOTAL ACRES OF DESC.	ACREAGE & VALUE OF DESCRIPTION SUBJECT TO GENERAL PROPERTY TAX				6. MFL CLOSED ENTERED AFTER 2004 7. MFL OPEN ENTERED BEFORE 2005 8. MFL CLOSED ENTERED BEFORE 2005			EXEMPT FROM GEN. PROPERTY TAX		ACRES THIS LINE
NAME & ADDRESS	SEC. TN. RANGE DESCRIPTION OF PROPERTY	C O D E	ACRES	LAND VALUE	IMPROVEMENT VALUE	TOTAL VALUE	C O D E	ACRES	VALUE	C O D E	ACRES		
01100043010 01100043010 PHILLIP & MARYGAY M HORNSETH 2275 E BALDEAGLE DR APPLETON, WI, 54913	MENOMINEE INDIAN SCHOOL DISTRICT 3434 N1337 RAWHIDE ROAD COUNCIL HILL LOT 21 LEGEND LAKE	A	0.62	\$121,200	\$240,800	\$362,000						0.62	
01100043020 01100043020 DREIER JOINT REVOCABLE TRUST 3028 W. HERITAGE AVENUE APPLETON, WI, 54914	MENOMINEE INDIAN SCHOOL DISTRICT 3434 N1347 RAWHIDE ROAD COUNCIL HILL LOT 22 LEGEND LAKE	A	0.60	\$125,200	\$174,700	\$299,900						0.60	
01100043030 01100043030 GEORGE D SPEARS 6102 LEMON THYME DR ALEXANDRIA, VA, 22310	MENOMINEE INDIAN SCHOOL DISTRICT 3434 N1355 RAWHIDE ROAD COUNCIL HILL LOT 23 LEGEND LAKE	A	0.45	\$150,500	\$119,000	\$269,500						0.45	

YEAR
2023

State No.

ASSESSMENT ROLL FOR MENOMINEE Menominee COUNTYKEY TO
CODES1.A - RESIDENTIAL
2.B - COMMERCIAL
3.C - MANUFACTURING
4.D - AGRICULTURAL5.E - UNDEVELOPED
5m - AGRICULTURAL FOREST
6.F - PRODUCTIVE FOREST LANDS
7.G - OTHER1. PFC REG. ENTERED BEFORE 1/1/72
2. PFC REG. ENTERED AFTER 12/31/71
3. PFC SPECIAL CLASSIFICATION
4. COUNTY FOREST CROP
5. MFL OPEN ENTERED AFTER 2004
6. MFL CLOSED ENTERED AFTER 2004
7. MFL OPEN ENTERED BEFORE 2005
8. MFL CLOSED ENTERED BEFORE 20051. FEDERAL
2. STATE
3. COUNTY
4. OTHEREXEMPT FROM GEN.
PROPERTY TAX**TOTAL
ACRES
THIS
LINE**

PARCEL NUMBER	SCHOOL DIST.	VOL/PAGE - REG. DEEDS	TOTAL ACRES OF DESC.	ACREAGE & VALUE OF DESCRIPTION SUBJECT TO GENERAL PROPERTY TAX				6. MFL CLOSED ENTERED AFTER 2004 7. MFL OPEN ENTERED BEFORE 2005 8. MFL CLOSED ENTERED BEFORE 2005			EXEMPT FROM GEN. PROPERTY TAX		ACRES THIS LINE
NAME & ADDRESS	SEC. TN. RANGE DESCRIPTION OF PROPERTY	C O D E	ACRES	LAND VALUE	IMPROVEMENT VALUE	TOTAL VALUE	C O D E	ACRES	VALUE	C O D E	ACRES		
01100043040 01100043040 PATRICIA A WIEGAND REV TRUST DATED FEB 12, 2013 N1363 RAWHIDE RD KESHENA, WI, 54135	MENOMINEE INDIAN SCHOOL DISTRICT 3434 N1363 RAWHIDE ROAD COUNCLI HILL LOT 24 LEGEND LAKE	A	0.45	\$150,000	\$164,300	\$314,300						0.45	
01100043050 01100043050 LINDA K SPENCER 6843 ROCK ROAD SAN ANTONIO, TX, 78229	MENOMINEE INDIAN SCHOOL DISTRICT 3434 N1371 RAWHIDE ROAD COUNCIL HILL LOT 25 LEGEND LAKE	A	0.42	\$140,000	\$89,000	\$229,000						0.42	
01100043060 01100043060 NORMAN & SANDRA KRAUSE 2191 HARRISON AVE OMRO, WI, 54963	MENOMINEE INDIAN SCHOOL DISTRICT 3434 N1364 RAWHIDE ROAD COUNCIL HILL LOT 26 LEGEND LAKE	A	0.50	\$9,800	\$138,200	\$148,000						0.50	

YEAR
2023

State No.

ASSESSMENT ROLL FOR MENOMINEE Menominee COUNTYKEY TO
CODES1.A - RESIDENTIAL
2.B - COMMERCIAL
3.C - MANUFACTURING
4.D - AGRICULTURAL5.E - UNDEVELOPED
5m - AGRICULTURAL FOREST
6.F - PRODUCTIVE FOREST LANDS
7.G - OTHER1. PFC REG. ENTERED BEFORE 1/1/72
2. PFC REG. ENTERED AFTER 12/31/71
3. PFC SPECIAL CLASSIFICATION
4. COUNTY FOREST CROP
5. MFL OPEN ENTERED AFTER 2004
6. MFL CLOSED ENTERED AFTER 2004
7. MFL OPEN ENTERED BEFORE 2005
8. MFL CLOSED ENTERED BEFORE 20051. FEDERAL
2. STATE
3. COUNTY
4. OTHEREXEMPT FROM GEN.
PROPERTY TAX**TOTAL
ACRES
THIS
LINE**

PARCEL NUMBER	SCHOOL DIST.	VOL/PAGE - REG. DEEDS	TOTAL ACRES OF DESC.	ACREAGE & VALUE OF DESCRIPTION SUBJECT TO GENERAL PROPERTY TAX						6. MFL CLOSED ENTERED AFTER 2004 7. MFL OPEN ENTERED BEFORE 2005 8. MFL CLOSED ENTERED BEFORE 2005			EXEMPT FROM GEN. PROPERTY TAX		ACRES THIS LINE
NAME & ADDRESS	SEC. TN. RANGE DESCRIPTION OF PROPERTY	C O D E	ACRES	LAND VALUE	IMPROVEMENT VALUE	TOTAL VALUE	C O D E	ACRES	VALUE	C O D E	ACRES				
01100043070 01100043070 MENOMINEE INDIAN SCHOOL DISTRICT 3434 HIGGINS, PATRICK & CAROL 6809 REUTER REUTER WEST BEND, WI, 53090	N1358 RAWHIDE ROAD COUNCIL HILL LOT 27 LEGEND LAKE	A	0.50	\$9,800	\$5,300	\$15,100						0.50			
01100043080 01100043080 MENOMINEE INDIAN SCHOOL DISTRICT 3434 DREIER, THOMAS & LOUISE - JOINT TRUST 3028 W. HERITAGE AVE. APPLETON, WI, 54914	N1350 RAWHIDE ROAD COUNCIL HILL LOT 28 LEGEND LAKE	A	0.50	\$9,800	\$16,800	\$26,600						0.50			
01100043090 01100043090 MENOMINEE INDIAN SCHOOL DISTRICT 3434 FRYJOFF, ADAM 1846 N. 57TH ST. MILWAUKEE, WI, 53208	N1342 RAWHIDE ROAD COUNCIL HILL LOT 29 LEGEND LAKE	A	0.50	\$9,800	\$0	\$9,800						0.50			

YEAR
2023

State No.

ASSESSMENT ROLL FOR MENOMINEE Menominee COUNTYKEY TO
CODES1.A - RESIDENTIAL
2.B - COMMERCIAL
3.C - MANUFACTURING
4.D - AGRICULTURAL5.E - UNDEVELOPED
5m - AGRICULTURAL FOREST
6.F - PRODUCTIVE FOREST LANDS
7.G - OTHER1. PFC REG. ENTERED BEFORE 1/1/72
2. PFC REG. ENTERED AFTER 12/31/71
3. PFC SPECIAL CLASSIFICATION
4. COUNTY FOREST CROP
5. MFL OPEN ENTERED AFTER 2004
6. MFL CLOSED ENTERED AFTER 2004
7. MFL OPEN ENTERED BEFORE 2005
8. MFL CLOSED ENTERED BEFORE 20051. FEDERAL
2. STATE
3. COUNTY
4. OTHEREXEMPT FROM GEN.
PROPERTY TAX**TOTAL
ACRES
THIS
LINE**

PARCEL NUMBER	SCHOOL DIST.	VOL/PAGE - REG. DEEDS	TOTAL ACRES OF DESC.	ACREAGE & VALUE OF DESCRIPTION SUBJECT TO GENERAL PROPERTY TAX						6. MFL CLOSED ENTERED AFTER 2004 7. MFL OPEN ENTERED BEFORE 2005 8. MFL CLOSED ENTERED BEFORE 2005		EXEMPT FROM GEN. PROPERTY TAX		ACRES THIS LINE
NAME & ADDRESS	SEC. TN. RANGE DESCRIPTION OF PROPERTY	C O D E	ACRES	LAND VALUE	IMPROVEMENT VALUE	TOTAL VALUE	C O D E	ACRES	VALUE	C O D E	ACRES			
01100043100 01100043100 MENOMINEE INDIAN SCHOOL DISTRICT 3434 THE VANDENBERGS OF LEGEND LAKE, LLC W3048 KRUEGER RD SEYMOUR, WI, 54165	N1330 RAWHIDE ROAD COUNCIL HILL LOT 30 LEGEND LAKE	A	0.47	\$9,600	\$8,900	\$18,500						0.47		
01100044010 01100044010 MENOMINEE INDIAN SCHOOL DISTRICT 3434 U.S.A. IN TRUST NOT AVAILABLE NOT AVAILABLE, NA, 00000	N1320 RAWHIDE RD COUNCIL HILL LOT 31 LEGEND LAKE									X1	0.00	0.00		
01100044020 01100044020 MENOMINEE INDIAN SCHOOL DISTRICT 3434 RYAN CARRIGAN 132 STONEBRIDGE COURT GREEN BAY, WI, 54313	N1310 RAWHIDE ROAD COUNCIL HILL LOT 32 LEGEND LAKE	A	0.50	\$9,800	\$27,100	\$36,900						0.50		

YEAR
2023

State No.

ASSESSMENT ROLL FOR MENOMINEE Menominee COUNTYKEY TO
CODES1.A - RESIDENTIAL
2.B - COMMERCIAL
3.C - MANUFACTURING
4.D - AGRICULTURAL5.E - UNDEVELOPED
5m - AGRICULTURAL FOREST
6.F - PRODUCTIVE FOREST LANDS
7.G - OTHER1. PFC REG. ENTERED BEFORE 1/1/72
2. PFC REG. ENTERED AFTER 12/31/71
3. PFC SPECIAL CLASSIFICATION
4. COUNTY FOREST CROP
5. MFL OPEN ENTERED AFTER 2004
6. MFL CLOSED ENTERED AFTER 2004
7. MFL OPEN ENTERED BEFORE 2005
8. MFL CLOSED ENTERED BEFORE 20051. FEDERAL
2. STATE
3. COUNTY
4. OTHEREXEMPT FROM GEN.
PROPERTY TAX**TOTAL
ACRES
THIS
LINE**

PARCEL NUMBER	SCHOOL DIST.	VOL/PAGE - REG. DEEDS	TOTAL ACRES OF DESC.	ACREAGE & VALUE OF DESCRIPTION SUBJECT TO GENERAL PROPERTY TAX								EXEMPT FROM GEN. PROPERTY TAX		TOTAL ACRES THIS LINE
NAME & ADDRESS	SEC. TN. RANGE DESCRIPTION OF PROPERTY	C O D E	ACRES	LAND VALUE	IMPROVEMENT VALUE	TOTAL VALUE	C O D E	ACRES	VALUE	C O D E	ACRES			
01100044030 01100044030 U.S.A. IN TRUST NOT AVAILABLE NOT AVAILABLE, NA, 00000	MENOMINEE INDIAN SCHOOL DISTRICT 3434 N1298 RAWHIDE RD COUNCIL HILL LOT 33 LEGEND LAKE									X1	0.00			0.00
01100044040 01100044040 U.S.A. IN TRUST NOT AVAILABLE NOT AVAILABLE, NA, 00000	MENOMINEE INDIAN SCHOOL DISTRICT 3434 N1290 RAWHIDE RD COUNCIL HILL LOT 34 LEGEND LAKE									X1	0.00			0.00
01100044050 01100044050 U.S.A. IN TRUST NOT AVAILABLE NOT AVAILABLE, NA, 00000	MENOMINEE INDIAN SCHOOL DISTRICT 3434 N1284 RAWHIDE RD COUNCIL HILL LOT 35 LEGEND LAKE									X1	0.00			0.00

367

368

369

YEAR
2023

State No.

ASSESSMENT ROLL FOR MENOMINEE Menominee COUNTYKEY TO
CODES1.A - RESIDENTIAL
2.B - COMMERCIAL
3.C - MANUFACTURING
4.D - AGRICULTURAL5.E - UNDEVELOPED
5m - AGRICULTURAL FOREST
6.F - PRODUCTIVE FOREST LANDS
7.G - OTHER1. PFC REG. ENTERED BEFORE 1/1/72
2. PFC REG. ENTERED AFTER 12/31/71
3. PFC SPECIAL CLASSIFICATION
4. COUNTY FOREST CROP
5. MFL OPEN ENTERED AFTER 2004
6. MFL CLOSED ENTERED AFTER 2004
7. MFL OPEN ENTERED BEFORE 2005
8. MFL CLOSED ENTERED BEFORE 20051. FEDERAL
2. STATE
3. COUNTY
4. OTHEREXEMPT FROM GEN.
PROPERTY TAX**TOTAL
ACRES
THIS
LINE**

PARCEL NUMBER	SCHOOL DIST.	VOL/PAGE - REG. DEEDS	TOTAL ACRES OF DESC.	ACREAGE & VALUE OF DESCRIPTION SUBJECT TO GENERAL PROPERTY TAX						6. MFL CLOSED ENTERED AFTER 2004 7. MFL OPEN ENTERED BEFORE 2005 8. MFL CLOSED ENTERED BEFORE 2005		EXEMPT FROM GEN. PROPERTY TAX		ACRES THIS LINE
NAME & ADDRESS	SEC. TN. RANGE DESCRIPTION OF PROPERTY	C O D E	ACRES	LAND VALUE	IMPROVEMENT VALUE	TOTAL VALUE	C O D E	ACRES	VALUE	C O D E	ACRES			
01100044060 01100044060 U.S.A. IN TRUST NOT AVAILABLE NOT AVAILABLE, NA, 00000	MENOMINEE INDIAN SCHOOL DISTRICT 3434 N1280 RAWHIDE RD COUNCIL HILL LOT 36 LEGEND LAKE									X1	0.00	0.00		
01100044070 01100044070 STUMPF, MIKE & LISA N1278 RAWHIDE ROAD KESHENA, WI, 54135	MENOMINEE INDIAN SCHOOL DISTRICT 3434 N1278 RAWHIDE ROAD COUNCIL HILL LOT 37 LEGEND LAKE	A	0.48	\$9,700	\$114,900	\$124,600						0.48		
01100044080 01100044080 VANHANDEL, GREG & LAURIE N5198 WHITETAIL DR SEYMOUR, WI, 54165	MENOMINEE INDIAN SCHOOL DISTRICT 3434 N1274 RAWHIDE ROAD COUNCIL HILL LOT 38 LEGEND LAKE	A	0.47	\$9,600	\$0	\$9,600						0.47		

YEAR
2023

State No.

ASSESSMENT ROLL FOR MENOMINEE Menominee COUNTYKEY TO
CODES1.A - RESIDENTIAL
2.B - COMMERCIAL
3.C - MANUFACTURING
4.D - AGRICULTURAL5.E - UNDEVELOPED
5m - AGRICULTURAL FOREST
6.F - PRODUCTIVE FOREST LANDS
7.G - OTHER1. PFC REG. ENTERED BEFORE 1/1/72
2. PFC REG. ENTERED AFTER 12/31/71
3. PFC SPECIAL CLASSIFICATION
4. COUNTY FOREST CROP
5. MFL OPEN ENTERED AFTER 2004
6. MFL CLOSED ENTERED AFTER 2004
7. MFL OPEN ENTERED BEFORE 2005
8. MFL CLOSED ENTERED BEFORE 20051. FEDERAL
2. STATE
3. COUNTY
4. OTHEREXEMPT FROM GEN.
PROPERTY TAX**TOTAL
ACRES
THIS
LINE**

PARCEL NUMBER	SCHOOL DIST.	VOL/PAGE - REG. DEEDS	TOTAL ACRES OF DESC.	ACREAGE & VALUE OF DESCRIPTION SUBJECT TO GENERAL PROPERTY TAX					6. MFL CLOSED ENTERED AFTER 2004 7. MFL OPEN ENTERED BEFORE 2005 8. MFL CLOSED ENTERED BEFORE 2005			EXEMPT FROM GEN. PROPERTY TAX		ACRES THIS LINE
NAME & ADDRESS	SEC. TN. RANGE DESCRIPTION OF PROPERTY	C O D E	ACRES	LAND VALUE	IMPROVEMENT VALUE	TOTAL VALUE	C O D E	ACRES	VALUE	C O D E	ACRES			
01100044090 01100044090 DE PUY, WILLIAM J AND KATHLEEN M. N1270 RAWHIDE RD. KESHENA, WI, 54135	MENOMINEE INDIAN SCHOOL DISTRICT 3434 N1270 RAWHIDE ROAD COUNCIL HILL LOT 39 LEGEND LAKE	A	0.48	\$9,700	\$87,700	\$97,400						0.48		
01100044100 01100044100 RABIDEAUX, RANDALL P.- KRISTINA A. 234 MARTIN DR. PORT WASHINGTON, WI, 53074	MENOMINEE INDIAN SCHOOL DISTRICT 3434 N1264 RAWHIDE ROAD COUNCIL HILL LOT 40 LEGEND LAKE	A	0.48	\$9,700	\$91,500	\$101,200						0.48		
01100045010 01100045010 VAN HANDEL JAMES C.; BADER, BARBARA W5339 QUARRY ROAD APPLETON, WI, 54913	MENOMINEE INDIAN SCHOOL DISTRICT 3434 N1260 RAWHIDE ROAD COUNCIL HILL LOT 41 LEGEND LAKE	A	0.48	\$9,700	\$20,200	\$29,900						0.48		

YEAR
2023

State No.

ASSESSMENT ROLL FOR MENOMINEE Menominee COUNTYKEY TO
CODES1.A - RESIDENTIAL
2.B - COMMERCIAL
3.C - MANUFACTURING
4.D - AGRICULTURAL5.E - UNDEVELOPED
5m - AGRICULTURAL FOREST
6.F - PRODUCTIVE FOREST LANDS
7.G - OTHER1. PFC REG. ENTERED BEFORE 1/1/72
2. PFC REG. ENTERED AFTER 12/31/71
3. PFC SPECIAL CLASSIFICATION
4. COUNTY FOREST CROP
5. MFL OPEN ENTERED AFTER 2004
6. MFL CLOSED ENTERED AFTER 2004
7. MFL OPEN ENTERED BEFORE 2005
8. MFL CLOSED ENTERED BEFORE 20051. FEDERAL
2. STATE
3. COUNTY
4. OTHEREXEMPT FROM GEN.
PROPERTY TAX**TOTAL
ACRES
THIS
LINE**

PARCEL NUMBER	SCHOOL DIST.	VOL/PAGE - REG. DEEDS	TOTAL ACRES OF DESC.	ACREAGE & VALUE OF DESCRIPTION SUBJECT TO GENERAL PROPERTY TAX				6. MFL CLOSED ENTERED AFTER 2004 7. MFL OPEN ENTERED BEFORE 2005 8. MFL CLOSED ENTERED BEFORE 2005			EXEMPT FROM GEN. PROPERTY TAX		ACRES THIS LINE
NAME & ADDRESS	SEC. TN. RANGE DESCRIPTION OF PROPERTY	C O D E	ACRES	LAND VALUE	IMPROVEMENT VALUE	TOTAL VALUE	C O D E	ACRES	VALUE	C O D E	ACRES		
01100045020 01100045020 MENOMINEE INDIAN SCHOOL DISTRICT 3434 KOLLMANSBERGER, MARSHA L., C/O JAMES KOLLMANSBERGER 5781 PENSACOLA AVE ORANGE BEACH, AL, 36561	W1677 COUNCIL HILL TRAIL COUNCIL HILL LOT 42 LEGEND LAKE	A	0.63	\$4,600	\$0	\$4,600						0.63	
01100045030 01100045030 MENOMINEE INDIAN SCHOOL DISTRICT 3434 KOLLMANSBERGER, JAMES 5781 PENSACOLA AVE ORANGE BEACH, AL, 36561	W1669 COUNCIL HILL TRAIL CUONCIL HILL LOT 43 LEGEND LAKE	A	0.55	\$4,300	\$5,600	\$9,900						0.55	
01100045040 01100045040 MENOMINEE INDIAN SCHOOL DISTRICT 3434 REITZ, ROGER D. & CAROL J. 926 MICHIGAN AVE. NORTH FOND DU LAC, WI, 54937	W1657 COUNCIL HILL TRAIL COUNCIL HILL LOT 44 LEGEND LAKE	A	0.52	\$4,200	\$6,100	\$10,300						0.52	

YEAR
2023

State No.

ASSESSMENT ROLL FOR MENOMINEE Menominee COUNTYKEY TO
CODES1.A - RESIDENTIAL
2.B - COMMERCIAL
3.C - MANUFACTURING
4.D - AGRICULTURAL5.E - UNDEVELOPED
5m - AGRICULTURAL FOREST
6.F - PRODUCTIVE FOREST LANDS
7.G - OTHER1. PFC REG. ENTERED BEFORE 1/1/72
2. PFC REG. ENTERED AFTER 12/31/71
3. PFC SPECIAL CLASSIFICATION
4. COUNTY FOREST CROP
5. MFL OPEN ENTERED AFTER 2004
6. MFL CLOSED ENTERED AFTER 2004
7. MFL OPEN ENTERED BEFORE 2005
8. MFL CLOSED ENTERED BEFORE 20051. FEDERAL
2. STATE
3. COUNTY
4. OTHEREXEMPT FROM GEN.
PROPERTY TAX**TOTAL
ACRES
THIS
LINE**

PARCEL NUMBER	SCHOOL DIST.	VOL/PAGE - REG. DEEDS	TOTAL ACRES OF DESC.	ACREAGE & VALUE OF DESCRIPTION SUBJECT TO GENERAL PROPERTY TAX					6. MFL CLOSED ENTERED AFTER 2004 7. MFL OPEN ENTERED BEFORE 2005 8. MFL CLOSED ENTERED BEFORE 2005			EXEMPT FROM GEN. PROPERTY TAX		ACRES THIS LINE
NAME & ADDRESS	SEC. TN. RANGE DESCRIPTION OF PROPERTY	C O D E	ACRES	LAND VALUE	IMPROVEMENT VALUE	TOTAL VALUE	C O D E	ACRES	VALUE	C O D E	ACRES			
01100045050 01100045050 MENOMINEE INDIAN SCHOOL DISTRICT 3434 Gerdine Michel Ulysse and Serge Buno Ulysse 6031 S Ellis Ave Apt C520 Chicato, Illinois, 60637	W1645 COUNCIL HILL TRAIL COUNCIL HILL LOT 45 LEGEND LAKE	A	0.52	\$4,200	\$0	\$4,200						0.52		
01100045060 01100045060 MENOMINEE INDIAN SCHOOL DISTRICT 3434 ELIZABETH G WANETAN W1633 COUNCIL HILL TR KESHENA, WI, 54135	W1633 COUNCIL HILL TRAIL COUNCIL HILL LOT 46 LEGEND LAKE	A	0.48	\$4,100	\$94,900	\$99,000						0.48		
01100045070 01100045070 MENOMINEE INDIAN SCHOOL DISTRICT 3434 RONALD DEAN MADISON, BARBARA JEAN MADISON 10377 BENESH DR. SW ALEXANDRIA, MN, 56308	W1621 COUNCIL HILL TRAIL COUNCIL HILL LOT 47 LEGEND LAKE	A	0.50	\$4,100	\$0	\$4,100						0.50		

YEAR
2023

State No.

ASSESSMENT ROLL FOR MENOMINEE Menominee COUNTYKEY TO
CODES1.A - RESIDENTIAL
2.B - COMMERCIAL
3.C - MANUFACTURING
4.D - AGRICULTURAL5.E - UNDEVELOPED
5m - AGRICULTURAL FOREST
6.F - PRODUCTIVE FOREST LANDS
7.G - OTHER1. PFC REG. ENTERED BEFORE 1/1/72
2. PFC REG. ENTERED AFTER 12/31/71
3. PFC SPECIAL CLASSIFICATION
4. COUNTY FOREST CROP
5. MFL OPEN ENTERED AFTER 2004
6. MFL CLOSED ENTERED AFTER 2004
7. MFL OPEN ENTERED BEFORE 2005
8. MFL CLOSED ENTERED BEFORE 20051. FEDERAL
2. STATE
3. COUNTY
4. OTHEREXEMPT FROM GEN.
PROPERTY TAX**TOTAL
ACRES
THIS
LINE**

PARCEL NUMBER	SCHOOL DIST.	VOL/PAGE - REG. DEEDS	TOTAL ACRES OF DESC.	ACREAGE & VALUE OF DESCRIPTION SUBJECT TO GENERAL PROPERTY TAX						6. MFL CLOSED ENTERED AFTER 2004 7. MFL OPEN ENTERED BEFORE 2005 8. MFL CLOSED ENTERED BEFORE 2005			EXEMPT FROM GEN. PROPERTY TAX		ACRES THIS LINE
NAME & ADDRESS	SEC. TN. RANGE DESCRIPTION OF PROPERTY	C O D E	ACRES	LAND VALUE	IMPROVEMENT VALUE	TOTAL VALUE	C O D E	ACRES	VALUE	C O D E	ACRES				
01100045080 01100045080 U.S.A. IN TRUST NOT AVAILABLE NOT AVAILABLE, NA, 00000	MENOMINEE INDIAN SCHOOL DISTRICT 3434 W1617 COUNCIL HILL TR COUNCIL HILL LOT 48 LEGEND LAKE									X1	0.00	0.00			
01100045100 01100045100 ALLEN R WILBER PO BOX 513 KESHENA, WI, 54135	MENOMINEE INDIAN SCHOOL DISTRICT 3434 W1607 COUNCIL HILL TRAIL COUNCIL HILL LOTS 49 & 50 LEGEND LAKE N/ K/A LOT 1 CSM 95 V3 P111-112	A	1.07	\$6,100	\$144,400	\$150,500						1.07			
01100046010 01100046010 STUMPF, LEE E W2620 RUBY COURT APPLETON, WI, 54915	MENOMINEE INDIAN SCHOOL DISTRICT 3434 W1605 COUNCIL HILL TRAIL COUNCIL HILL LOTS 51 & 52 LEGEND LAKE N/K/A LOT 1 CSM 167	A	0.94	\$5,700	\$118,500	\$124,200						0.94			

YEAR
2023

State No.

ASSESSMENT ROLL FOR MENOMINEE Menominee COUNTYKEY TO
CODES1.A - RESIDENTIAL
2.B - COMMERCIAL
3.C - MANUFACTURING
4.D - AGRICULTURAL5.E - UNDEVELOPED
5m - AGRICULTURAL FOREST
6.F - PRODUCTIVE FOREST LANDS
7.G - OTHER1. PFC REG. ENTERED BEFORE 1/1/72
2. PFC REG. ENTERED AFTER 12/31/71
3. PFC SPECIAL CLASSIFICATION
4. COUNTY FOREST CROP
5. MFL OPEN ENTERED AFTER 2004
6. MFL CLOSED ENTERED AFTER 2004
7. MFL OPEN ENTERED BEFORE 2005
8. MFL CLOSED ENTERED BEFORE 20051. FEDERAL
2. STATE
3. COUNTY
4. OTHEREXEMPT FROM GEN.
PROPERTY TAX**TOTAL
ACRES
THIS
LINE**

PARCEL NUMBER	SCHOOL DIST.	VOL/PAGE - REG. DEEDS	TOTAL ACRES OF DESC.	ACREAGE & VALUE OF DESCRIPTION SUBJECT TO GENERAL PROPERTY TAX								EXEMPT FROM GEN. PROPERTY TAX		TOTAL ACRES THIS LINE
NAME & ADDRESS	SEC. TN. RANGE DESCRIPTION OF PROPERTY	C O D E	ACRES	LAND VALUE	IMPROVEMENT VALUE	TOTAL VALUE	C O D E	ACRES	VALUE	C O D E	ACRES			
385 01100046030 01100046030 U.S.A. IN TRUST NOT AVAILABLE NOT AVAILABLE, NA, 00000	MENOMINEE INDIAN SCHOOL DISTRICT 3434 W1599 COUNCIL HILL TR COUNCIL HILL LOT 53 LEGEND LAKE									X1	0.00			0.00
386 01100046040 01100046040 U.S.A. IN TRUST NOT AVAILABLE NOT AVAILABLE, NA, 00000	MENOMINEE INDIAN SCHOOL DISTRICT 3434 W1591 COUNCIL HILL TR COUNCIL HILL LOT 54 LEGEND LAKE									X1	0.00			0.00
387 01100046050 01100046050 VANDERHEIDEN, CLARK 305 18TH ST KAUKAUNA, WI, 54130	MENOMINEE INDIAN SCHOOL DISTRICT 3434 W1583 COUNCIL HILL TRAIL COUNCIL HILL LOT 55 LEGEND LAKE	A	0.53	\$13,300	\$5,000	\$18,300								0.53

YEAR
2023

State No.

ASSESSMENT ROLL FOR MENOMINEE Menominee COUNTYKEY TO
CODES1.A - RESIDENTIAL
2.B - COMMERCIAL
3.C - MANUFACTURING
4.D - AGRICULTURAL5.E - UNDEVELOPED
5m - AGRICULTURAL FOREST
6.F - PRODUCTIVE FOREST LANDS
7.G - OTHER1. PFC REG. ENTERED BEFORE 1/1/72
2. PFC REG. ENTERED AFTER 12/31/71
3. PFC SPECIAL CLASSIFICATION
4. COUNTY FOREST CROP
5. MFL OPEN ENTERED AFTER 2004
6. MFL CLOSED ENTERED AFTER 2004
7. MFL OPEN ENTERED BEFORE 2005
8. MFL CLOSED ENTERED BEFORE 20051. FEDERAL
2. STATE
3. COUNTY
4. OTHEREXEMPT FROM GEN.
PROPERTY TAX**TOTAL
ACRES
THIS
LINE**

PARCEL NUMBER	SCHOOL DIST.	VOL/PAGE - REG. DEEDS	TOTAL ACRES OF DESC.	ACREAGE & VALUE OF DESCRIPTION SUBJECT TO GENERAL PROPERTY TAX								EXEMPT FROM GEN. PROPERTY TAX		TOTAL ACRES THIS LINE
NAME & ADDRESS	SEC. TN. RANGE DESCRIPTION OF PROPERTY	C O D E	ACRES	LAND VALUE	IMPROVEMENT VALUE	TOTAL VALUE	C O D E	ACRES	VALUE	C O D E	ACRES			
388 01100046060 01100046060 U.S.A. IN TRUST NOT AVAILABLE NOT AVAILABLE, NA, 00000	MENOMINEE INDIAN SCHOOL DISTRICT 3434 W1590 COUNCIL HILL TR COUNCIL HILL LOT 56 LEGEND LAKE									X1	0.00			0.00
389 01100046070 01100046070 GUY F KESHENA, A SINGLE PERSON FOR & ON BEHALF OF MITW PO BOX 910 KESHENA, WI, 54135	MENOMINEE INDIAN SCHOOL DISTRICT 3434 W1602 COUNCIL HILL TRAIL COUNCIL HILL LOT 57 LEGEND LAKE									X1	0.00			0.00
390 01100046080 01100046080 SUZANNE M BERAN 2862 S 104TH ST WEST ALLIS, WI, 53227	MENOMINEE INDIAN SCHOOL DISTRICT 3434 W1612 COUNCIL HILL TRAIL COUNCIL HILL LOT 58 LEGEND LAKE	A	0.51	\$3,900	\$0	\$3,900								0.51

YEAR
2023

State No.

ASSESSMENT ROLL FOR MENOMINEE Menominee COUNTYKEY TO
CODES1.A - RESIDENTIAL
2.B - COMMERCIAL
3.C - MANUFACTURING
4.D - AGRICULTURAL5.E - UNDEVELOPED
5m - AGRICULTURAL FOREST
6.F - PRODUCTIVE FOREST LANDS
7.G - OTHER1. PFC REG. ENTERED BEFORE 1/1/72
2. PFC REG. ENTERED AFTER 12/31/71
3. PFC SPECIAL CLASSIFICATION
4. COUNTY FOREST CROP
5. MFL OPEN ENTERED AFTER 2004
6. MFL CLOSED ENTERED AFTER 2004
7. MFL OPEN ENTERED BEFORE 2005
8. MFL CLOSED ENTERED BEFORE 20051. FEDERAL
2. STATE
3. COUNTY
4. OTHEREXEMPT FROM GEN.
PROPERTY TAX**TOTAL
ACRES
THIS
LINE**

PARCEL NUMBER	SCHOOL DIST.	VOL/PAGE - REG. DEEDS	TOTAL ACRES OF DESC.	ACREAGE & VALUE OF DESCRIPTION SUBJECT TO GENERAL PROPERTY TAX					6. MFL CLOSED ENTERED AFTER 2004 7. MFL OPEN ENTERED BEFORE 2005 8. MFL CLOSED ENTERED BEFORE 2005			EXEMPT FROM GEN. PROPERTY TAX		ACRES THIS LINE
NAME & ADDRESS		SEC. TN. RANGE DESCRIPTION OF PROPERTY		C O D E	ACRES	LAND VALUE	IMPROVEMENT VALUE	TOTAL VALUE	C O D E	ACRES	VALUE	C O D E	ACRES	
01100046090 MENOMINEE 01100046090 INDIAN SCHOOL DISTRICT 3434		W1624 COUNCIL HILL TRAIL COUNCIL HILL LOT 59 LEGEND LAKE		A	0.50	\$3,900	\$0	\$3,900						0.50
JAKE & CATHERINE DEAVER, JOINT REVOCABLE TRUST OF 2010, DATED DEC 14, 2010 N5660 COUNTY ROAD Y FOND DU LAC, WI, 54937														
01100046100 MENOMINEE 01100046100 INDIAN SCHOOL DISTRICT 3434		W1634 COUNCIL HILL TR COUNCIL HILL LOY 60 LEGEND LAKE										X1	0.00	0.00
U.S.A. IN TRUST NOT AVAILABLE NOT AVAILABLE, NA, 00000														
01100047010 MENOMINEE 01100047010 INDIAN SCHOOL DISTRICT 3434		W1644 COUNCIL HILL COURT COUNCIL HILL LOT 61 LEGEND LAKE		A	0.70	\$4,500	\$0	\$4,500						0.70
ALLEN L LAMERS, REV TRUST UAD 11/5/04 2863 GENTLE HILLS COURT DEPERE, WI, 54115														

YEAR
2023

State No.

ASSESSMENT ROLL FOR MENOMINEE Menominee COUNTYKEY TO
CODES1.A - RESIDENTIAL
2.B - COMMERCIAL
3.C - MANUFACTURING
4.D - AGRICULTURAL5.E - UNDEVELOPED
5m - AGRICULTURAL FOREST
6.F - PRODUCTIVE FOREST LANDS
7.G - OTHER1. PFC REG. ENTERED BEFORE 1/1/72
2. PFC REG. ENTERED AFTER 12/31/71
3. PFC SPECIAL CLASSIFICATION
4. COUNTY FOREST CROP
5. MFL OPEN ENTERED AFTER 2004
6. MFL CLOSED ENTERED AFTER 2004
7. MFL OPEN ENTERED BEFORE 2005
8. MFL CLOSED ENTERED BEFORE 20051. FEDERAL
2. STATE
3. COUNTY
4. OTHEREXEMPT FROM GEN.
PROPERTY TAX**TOTAL
ACRES
THIS
LINE**

PARCEL NUMBER	SCHOOL DIST.	VOL/PAGE - REG. DEEDS	TOTAL ACRES OF DESC.	ACREAGE & VALUE OF DESCRIPTION SUBJECT TO GENERAL PROPERTY TAX								EXEMPT FROM GEN. PROPERTY TAX		TOTAL ACRES THIS LINE
NAME & ADDRESS	SEC. TN. RANGE DESCRIPTION OF PROPERTY	C O D E	ACRES	LAND VALUE	IMPROVEMENT VALUE	TOTAL VALUE	C O D E	ACRES	VALUE	C O D E	ACRES			
394 01100047020 01100047020 GUY F KESHENA, A SINGLE PERSON FOR & ON BEHALF OF MITW PO BOX 910 KESHENA, WI, 54135	MENOMINEE INDIAN SCHOOL DISTRICT 3434 W1629 COUNCIL HILL COURT COUNCIL HILL LOT 62 LEGEND LAKE									X3	0.00			0.00
395 01100047030 01100047030 MUEHLIUS, DEAN & BEVERLY PO BOX 791 KESHENA, WI, 54135	MENOMINEE INDIAN SCHOOL DISTRICT 3434 W1621 COUNCIL HILL COURT COUNCIL HILL LOT 63 LEGEND LAKE	A	0.50	\$3,900	\$88,500	\$92,400								0.50
396 01100047040 01100047040 JAMES, GLEN A AND LAUREL G 21 8TH STREET FOND DU LAC, WI, 54935	MENOMINEE INDIAN SCHOOL DISTRICT 3434 W1611 COUNCIL HILL COURT COUNCIL HILL LOT 64 LEGEND LAKE	A	0.50	\$3,900	\$5,600	\$9,500								0.50

YEAR
2023

State No.

ASSESSMENT ROLL FOR MENOMINEE Menominee COUNTYKEY TO
CODES1.A - RESIDENTIAL
2.B - COMMERCIAL
3.C - MANUFACTURING
4.D - AGRICULTURAL5.E - UNDEVELOPED
5m - AGRICULTURAL FOREST
6.F - PRODUCTIVE FOREST LANDS
7.G - OTHER1. PFC REG. ENTERED BEFORE 1/1/72
2. PFC REG. ENTERED AFTER 12/31/71
3. PFC SPECIAL CLASSIFICATION
4. COUNTY FOREST CROP
5. MFL OPEN ENTERED AFTER 2004
6. MFL CLOSED ENTERED AFTER 2004
7. MFL OPEN ENTERED BEFORE 2005
8. MFL CLOSED ENTERED BEFORE 20051. FEDERAL
2. STATE
3. COUNTY
4. OTHEREXEMPT FROM GEN.
PROPERTY TAX**TOTAL
ACRES
THIS
LINE**

PARCEL NUMBER	SCHOOL DIST.	VOL/PAGE - REG. DEEDS	TOTAL ACRES OF DESC.	ACREAGE & VALUE OF DESCRIPTION SUBJECT TO GENERAL PROPERTY TAX				6. MFL CLOSED ENTERED AFTER 2004 7. MFL OPEN ENTERED BEFORE 2005 8. MFL CLOSED ENTERED BEFORE 2005			EXEMPT FROM GEN. PROPERTY TAX		ACRES THIS LINE
NAME & ADDRESS	SEC. TN. RANGE DESCRIPTION OF PROPERTY	C O D E	ACRES	LAND VALUE	IMPROVEMENT VALUE	TOTAL VALUE	C O D E	ACRES	VALUE	C O D E	ACRES		
01100047050 01100047050 JAMES, GLEN & LAUREL 21 EIGHTH STREET FOND DU LAC, WI, 54935	MENOMINEE INDIAN SCHOOL DISTRICT 3434 W1503 COUNCIL HILL COURT COUNCIL HILL LOT 65 LEGEND LAKE	A	0.54	\$4,000	\$0	\$4,000						0.54	
01100047060 01100047060 SOTO, JERILYN J. PO BOX 432 KESHENA, WI, 54135	MENOMINEE INDIAN SCHOOL DISTRICT 3434 W1593 COUNCIL HILL COURT COUNCIL HILL LOT 66 LEGEND LAKE	A	0.51	\$3,900	\$121,800	\$125,700						0.51	
01100047070 01100047070 JOAN JOHNSON W4002 COUNTY HIGHWAY WH FOND DU LAC, WI, 54937	MENOMINEE INDIAN SCHOOL DISTRICT 3434 W1581 COUNCIL HILL COURT COUNCIL HILL LOT 67 LEGEND LAKE	A	0.55	\$4,000	\$0	\$4,000						0.55	

YEAR
2023

State No.

ASSESSMENT ROLL FOR MENOMINEE Menominee COUNTYKEY TO
CODES1.A - RESIDENTIAL
2.B - COMMERCIAL
3.C - MANUFACTURING
4.D - AGRICULTURAL5.E - UNDEVELOPED
5m - AGRICULTURAL FOREST
6.F - PRODUCTIVE FOREST LANDS
7.G - OTHER1. PFC REG. ENTERED BEFORE 1/1/72
2. PFC REG. ENTERED AFTER 12/31/71
3. PFC SPECIAL CLASSIFICATION
4. COUNTY FOREST CROP
5. MFL OPEN ENTERED AFTER 2004
6. MFL CLOSED ENTERED AFTER 2004
7. MFL OPEN ENTERED BEFORE 2005
8. MFL CLOSED ENTERED BEFORE 20051. FEDERAL
2. STATE
3. COUNTY
4. OTHEREXEMPT FROM GEN.
PROPERTY TAX**TOTAL
ACRES
THIS
LINE**

PARCEL NUMBER	SCHOOL DIST.	VOL/PAGE - REG. DEEDS	TOTAL ACRES OF DESC.	ACREAGE & VALUE OF DESCRIPTION SUBJECT TO GENERAL PROPERTY TAX								EXEMPT FROM GEN. PROPERTY TAX		TOTAL ACRES THIS LINE
NAME & ADDRESS	SEC. TN. RANGE DESCRIPTION OF PROPERTY	C O D E	ACRES	LAND VALUE	IMPROVEMENT VALUE	TOTAL VALUE	C O D E	ACRES	VALUE	C O D E	ACRES			
400 01100047080 01100047080 U.S.A. IN TRUST NOT AVAILABLE NOT AVAILABLE, NA, 00000	MENOMINEE INDIAN SCHOOL DISTRICT 3434 W1577 COUNCIL HILL CT COUNCIL HILL LOT 68 LEGEND LAKE									X1	0.00			0.00
401 01100047090 01100047090 ERIC WHITE 623 PIONEER AVE WAUPUN, WI, 53963	MENOMINEE INDIAN SCHOOL DISTRICT 3434 W1575 COUNCIL HILL COURT COUNCIL HILL LOT 69 LEGEND LAKE	A	0.53	\$4,000	\$600	\$4,600								0.53
402 01100047100 01100047100 STEVEN JOHNSON N8862 LAKESHORE DRIVE VAN DYNE, WI, 54979	MENOMINEE INDIAN SCHOOL DISTRICT 3434 W1245 COUNCIL HILL ROAD COUNCIL HILL LOT 70 LEGEND LAKE	A	0.45	\$5,000	\$5,000	\$10,000								0.45

YEAR
2023

State No.

ASSESSMENT ROLL FOR MENOMINEE Menominee COUNTYKEY TO
CODES1.A - RESIDENTIAL
2.B - COMMERCIAL
3.C - MANUFACTURING
4.D - AGRICULTURAL5.E - UNDEVELOPED
5m - AGRICULTURAL FOREST
6.F - PRODUCTIVE FOREST LANDS
7.G - OTHER1. PFC REG. ENTERED BEFORE 1/1/72
2. PFC REG. ENTERED AFTER 12/31/71
3. PFC SPECIAL CLASSIFICATION
4. COUNTY FOREST CROP
5. MFL OPEN ENTERED AFTER 2004
6. MFL CLOSED ENTERED AFTER 2004
7. MFL OPEN ENTERED BEFORE 2005
8. MFL CLOSED ENTERED BEFORE 20051. FEDERAL
2. STATE
3. COUNTY
4. OTHEREXEMPT FROM GEN.
PROPERTY TAX**TOTAL
ACRES
THIS
LINE**

PARCEL NUMBER	SCHOOL DIST.	VOL/PAGE - REG. DEEDS	TOTAL ACRES OF DESC.	ACREAGE & VALUE OF DESCRIPTION SUBJECT TO GENERAL PROPERTY TAX						6. MFL CLOSED ENTERED AFTER 2004 7. MFL OPEN ENTERED BEFORE 2005 8. MFL CLOSED ENTERED BEFORE 2005			EXEMPT FROM GEN. PROPERTY TAX		ACRES THIS LINE
NAME & ADDRESS	SEC. TN. RANGE DESCRIPTION OF PROPERTY	C O D E	ACRES	LAND VALUE	IMPROVEMENT VALUE	TOTAL VALUE	C O D E	ACRES	VALUE	C O D E	ACRES				
01100048010 01100048010 DAVID & KATHLEEN STICH 7108 31ST AVENUE KENOSHA, WI, 53142	MENOMINEE INDIAN SCHOOL DISTRICT 3434 W1237 COUNCIL HILL ROAD COUNCIL HILL LOT 71 LEGEND LAKE	A	0.48	\$5,100	\$0	\$5,100							0.48		
01100048020 01100048020 MICHAEL POLEWCZYNSKI W262S7605 OAKDALE DRIVE WAUKESHA, WI, 53189	MENOMINEE INDIAN SCHOOL DISTRICT 3434 W1231 COUNCIL HILL ROAD COUNCIL HILL LOT 72 LEGEND LAKE	A	0.49	\$5,100	\$0	\$5,100							0.49		
01100048030 01100048030 MICHAEL POLEWCZYNSKI W262S7605 OAKDALE DRIVE WAUKESHA, WI, 53189	MENOMINEE INDIAN SCHOOL DISTRICT 3434 W1225 COUNCIL HILL ROAD COUNCIL HILL LOT 73 LEGEND LAKE	A	0.49	\$5,100	\$0	\$5,100							0.49		

YEAR
2023

State No.

ASSESSMENT ROLL FOR MENOMINEE Menominee COUNTYKEY TO
CODES1.A - RESIDENTIAL
2.B - COMMERCIAL
3.C - MANUFACTURING
4.D - AGRICULTURAL5.E - UNDEVELOPED
5m - AGRICULTURAL FOREST
6.F - PRODUCTIVE FOREST LANDS
7.G - OTHER1. PFC REG. ENTERED BEFORE 1/1/72
2. PFC REG. ENTERED AFTER 12/31/71
3. PFC SPECIAL CLASSIFICATION
4. COUNTY FOREST CROP
5. MFL OPEN ENTERED AFTER 2004
6. MFL CLOSED ENTERED AFTER 2004
7. MFL OPEN ENTERED BEFORE 2005
8. MFL CLOSED ENTERED BEFORE 20051. FEDERAL
2. STATE
3. COUNTY
4. OTHEREXEMPT FROM GEN.
PROPERTY TAX**TOTAL
ACRES
THIS
LINE**

PARCEL NUMBER	SCHOOL DIST.	VOL/PAGE - REG. DEEDS	TOTAL ACRES OF DESC.	ACREAGE & VALUE OF DESCRIPTION SUBJECT TO GENERAL PROPERTY TAX				6. MFL CLOSED ENTERED AFTER 2004 7. MFL OPEN ENTERED BEFORE 2005 8. MFL CLOSED ENTERED BEFORE 2005			EXEMPT FROM GEN. PROPERTY TAX		ACRES THIS LINE
NAME & ADDRESS	SEC. TN. RANGE DESCRIPTION OF PROPERTY	C O D E	ACRES	LAND VALUE	IMPROVEMENT VALUE	TOTAL VALUE	C O D E	ACRES	VALUE	C O D E	ACRES		
01100048040 01100048040 MENOMINEE INDIAN SCHOOL DISTRICT 3434 MICHAEL POLEWCZYNSKI W262S7605 OAKDALE DRIVE WAUKESHA, WI, 53189	W1223 COUNCIL HILL ROAD COUNCIL HILL LOT 74 LEGEND LAKE	A	0.52	\$5,300	\$2,500	\$7,800						0.52	
01100048050 01100048050 MENOMINEE INDIAN SCHOOL DISTRICT 3434 NANCY K EGGERT, SURVIVOR'S TRUST U/A/D JAN 13, 2012 1741 NORTH APPLETON STREET APPLETON, WI, 54911	W1213 COUNCIL HILL ROAD COUNCIL HILL LOT 75 LEGEND LAKE	A	0.61	\$5,700	\$78,200	\$83,900						0.61	
01100048060 01100048060 MENOMINEE INDIAN SCHOOL DISTRICT 3434 NANCY K EGGERT, SURVIVOR'S TRUST U/A/D JAN 13, 2012 1741 N. APPLETON STREET APPLETON, WI, 54911	W1203 COUNCIL HILL ROAD COUNCIL HILL LOT 76 LEGEND LAKE	A	0.53	\$5,300	\$700	\$6,000						0.53	

YEAR
2023

State No.

ASSESSMENT ROLL FOR MENOMINEE Menominee COUNTYKEY TO
CODES1.A - RESIDENTIAL
2.B - COMMERCIAL
3.C - MANUFACTURING
4.D - AGRICULTURAL5.E - UNDEVELOPED
5m - AGRICULTURAL FOREST
6.F - PRODUCTIVE FOREST LANDS
7.G - OTHER1. PFC REG. ENTERED BEFORE 1/1/72
2. PFC REG. ENTERED AFTER 12/31/71
3. PFC SPECIAL CLASSIFICATION
4. COUNTY FOREST CROP
5. MFL OPEN ENTERED AFTER 2004
6. MFL CLOSED ENTERED AFTER 2004
7. MFL OPEN ENTERED BEFORE 2005
8. MFL CLOSED ENTERED BEFORE 20051. FEDERAL
2. STATE
3. COUNTY
4. OTHEREXEMPT FROM GEN.
PROPERTY TAX**TOTAL
ACRES
THIS
LINE**

PARCEL NUMBER	SCHOOL DIST.	VOL/PAGE - REG. DEEDS	TOTAL ACRES OF DESC.	ACREAGE & VALUE OF DESCRIPTION SUBJECT TO GENERAL PROPERTY TAX					6. MFL CLOSED ENTERED AFTER 2004 7. MFL OPEN ENTERED BEFORE 2005 8. MFL CLOSED ENTERED BEFORE 2005			EXEMPT FROM GEN. PROPERTY TAX		ACRES THIS LINE
NAME & ADDRESS	SEC. TN. RANGE DESCRIPTION OF PROPERTY	C O D E	ACRES	LAND VALUE	IMPROVEMENT VALUE	TOTAL VALUE	C O D E	ACRES	VALUE	C O D E	ACRES			
01100048070 01100048070 VANG, ZONG & SIA VUE 14499 TURKEY RD SIOAM SPRINGS, AR, 72761	MENOMINEE INDIAN SCHOOL DISTRICT 3434 W1196 COUNCIL HILL ROAD COUNCIL HILL LOT 77 LEGEND LAKE	A	0.49	\$5,100	\$0	\$5,100						0.49		
01100048080 01100048080 DUQUAIN, DOUGLAS J W1204 COUNCIL HILL ROAD KESHENA, WI, 54135	MENOMINEE INDIAN SCHOOL DISTRICT 3434 W1204 COUNCIL HILL ROAD COUNCIL HILL LOT 78 LEGEND LAKE	A	0.50	\$5,200	\$89,800	\$95,000						0.50		
01100048090 01100048090 DANIEL P & CYNTHIA A FERRIS 2365 WOODLAND HILLS DRIVE MENASHA, WI, 54952	MENOMINEE INDIAN SCHOOL DISTRICT 3434 W1216 COUNCIL HILL ROAD COUNCIL HILL LOT 79 LEGEND LAKE	A	0.48	\$5,100	\$0	\$5,100						0.48		

YEAR
2023

State No.

ASSESSMENT ROLL FOR MENOMINEE Menominee COUNTYKEY TO
CODES1.A - RESIDENTIAL
2.B - COMMERCIAL
3.C - MANUFACTURING
4.D - AGRICULTURAL5.E - UNDEVELOPED
5m - AGRICULTURAL FOREST
6.F - PRODUCTIVE FOREST LANDS
7.G - OTHER1. PFC REG. ENTERED BEFORE 1/1/72
2. PFC REG. ENTERED AFTER 12/31/71
3. PFC SPECIAL CLASSIFICATION
4. COUNTY FOREST CROP
5. MFL OPEN ENTERED AFTER 2004
6. MFL CLOSED ENTERED AFTER 2004
7. MFL OPEN ENTERED BEFORE 2005
8. MFL CLOSED ENTERED BEFORE 20051. FEDERAL
2. STATE
3. COUNTY
4. OTHEREXEMPT FROM GEN.
PROPERTY TAX**TOTAL
ACRES
THIS
LINE**

PARCEL NUMBER	SCHOOL DIST.	VOL/PAGE - REG. DEEDS	TOTAL ACRES OF DESC.	ACREAGE & VALUE OF DESCRIPTION SUBJECT TO GENERAL PROPERTY TAX								EXEMPT FROM GEN. PROPERTY TAX		TOTAL ACRES THIS LINE
NAME & ADDRESS	SEC. TN. RANGE DESCRIPTION OF PROPERTY	C O D E	ACRES	LAND VALUE	IMPROVEMENT VALUE	TOTAL VALUE	C O D E	ACRES	VALUE	C O D E	ACRES			
412 01100048100 01100048100 GUY F KESHENA, A SINGLE PERSON FOR & ON BEHALF OF MITW PO BOX 910 KESHENA, WI, 54135	MENOMINEE INDIAN SCHOOL DISTRICT 3434 W1222 COUNCIL HILL ROAD COUNCIL HILL LOT 80 LEGEND LAKE									X1	0.00			0.00
413 01100049010 01100049010 DAVID L HEUER N4687 17TH DRIVE WAUTOMA, WI, 54982	MENOMINEE INDIAN SCHOOL DISTRICT 3434 W1224 COUNCIL HILL ROAD COUNCIL HILL LOT 81 LEGEND LAKE	A	0.48	\$5,100	\$0	\$5,100								0.48
414 01100049020 01100049020 U.S.A. IN TRUST - 93; LAND USE DEPT. PO BOX 910 KESHENA, WI, 54135	MENOMINEE INDIAN SCHOOL DISTRICT 3434 W1230 COUNCIL HILL ROAD COUNCIL HILL LOT 82 LEGEND LAKE									X1	0.00			0.00

YEAR
2023

State No.

ASSESSMENT ROLL FOR MENOMINEE Menominee COUNTYKEY TO
CODES1.A - RESIDENTIAL
2.B - COMMERCIAL
3.C - MANUFACTURING
4.D - AGRICULTURAL5.E - UNDEVELOPED
5m - AGRICULTURAL FOREST
6.F - PRODUCTIVE FOREST LANDS
7.G - OTHER1. PFC REG. ENTERED BEFORE 1/1/72
2. PFC REG. ENTERED AFTER 12/31/71
3. PFC SPECIAL CLASSIFICATION
4. COUNTY FOREST CROP
5. MFL OPEN ENTERED AFTER 2004
6. MFL CLOSED ENTERED AFTER 2004
7. MFL OPEN ENTERED BEFORE 2005
8. MFL CLOSED ENTERED BEFORE 20051. FEDERAL
2. STATE
3. COUNTY
4. OTHEREXEMPT FROM GEN.
PROPERTY TAX**TOTAL
ACRES
THIS
LINE**

PARCEL NUMBER	SCHOOL DIST.	VOL/PAGE - REG. DEEDS	TOTAL ACRES OF DESC.	ACREAGE & VALUE OF DESCRIPTION SUBJECT TO GENERAL PROPERTY TAX					6. MFL CLOSED ENTERED AFTER 2004 7. MFL OPEN ENTERED BEFORE 2005 8. MFL CLOSED ENTERED BEFORE 2005			EXEMPT FROM GEN. PROPERTY TAX		ACRES THIS LINE
NAME & ADDRESS	SEC. TN. RANGE DESCRIPTION OF PROPERTY	C O D E	ACRES	LAND VALUE	IMPROVEMENT VALUE	TOTAL VALUE	C O D E	ACRES	VALUE	C O D E	ACRES			
01100049030 01100049030 BACHMAN, SUSAN & RICHARD W265 S7675 CRESTVIEW DR WAUKESHA, WI, 53189	MENOMINEE INDIAN SCHOOL DISTRICT 3434 W1238 COUNCIL HILL ROAD COUNCIL HILL LOT 83 LEGEND LAKE	A	0.49	\$5,100	\$0	\$5,100						0.49		
01100049040 01100049040 BACHMAN, SUSAN & RICHARD W265 S7675 CRESTVIEW DR WAUKESHA, WI, 53189	MENOMINEE INDIAN SCHOOL DISTRICT 3434 W1242 COUNCIL HILL ROAD COUNCIL HILL LOT 84 LEGEND LAKE	A	0.50	\$5,200	\$0	\$5,200						0.50		
01100049050 01100049050 HIRT, DONALD J. & VIVA JEAN E. (TRUST) 20570 CANDLEWOOD HOLLOW ESTERO, FL, 33928	MENOMINEE INDIAN SCHOOL DISTRICT 3434 W1250 COUNCIL HILL ROAD COUNCIL HILL LOT 85 LEGEND LAKE	A	0.60	\$5,600	\$0	\$5,600						0.60		

YEAR
2023

State No.

ASSESSMENT ROLL FOR MENOMINEE Menominee COUNTYKEY TO
CODES1.A - RESIDENTIAL
2.B - COMMERCIAL
3.C - MANUFACTURING
4.D - AGRICULTURAL5.E - UNDEVELOPED
5m - AGRICULTURAL FOREST
6.F - PRODUCTIVE FOREST LANDS
7.G - OTHER1. PFC REG. ENTERED BEFORE 1/1/72
2. PFC REG. ENTERED AFTER 12/31/71
3. PFC SPECIAL CLASSIFICATION
4. COUNTY FOREST CROP
5. MFL OPEN ENTERED AFTER 2004
6. MFL CLOSED ENTERED AFTER 2004
7. MFL OPEN ENTERED BEFORE 2005
8. MFL CLOSED ENTERED BEFORE 20051. FEDERAL
2. STATE
3. COUNTY
4. OTHEREXEMPT FROM GEN.
PROPERTY TAX**TOTAL
ACRES
THIS
LINE**

PARCEL NUMBER	SCHOOL DIST.	VOL/PAGE - REG. DEEDS	TOTAL ACRES OF DESC.	ACREAGE & VALUE OF DESCRIPTION SUBJECT TO GENERAL PROPERTY TAX					6. MFL CLOSED ENTERED AFTER 2004 7. MFL OPEN ENTERED BEFORE 2005 8. MFL CLOSED ENTERED BEFORE 2005			EXEMPT FROM GEN. PROPERTY TAX		ACRES THIS LINE
NAME & ADDRESS	SEC. TN. RANGE DESCRIPTION OF PROPERTY	C O D E	ACRES	LAND VALUE	IMPROVEMENT VALUE	TOTAL VALUE	C O D E	ACRES	VALUE	C O D E	ACRES			
01100049060 01100049060 AARON A & KERI P GRETEBECK 1822 WASILLA LANE NEENAH, WI, 54956	MENOMINEE INDIAN SCHOOL DISTRICT 3434 W1254 COUNCIL HILL ROAD COUNCIL HILL LOT 86 LEGEND LAKE	A	0.50	\$5,200	\$167,800	\$173,000						0.50		
01110050010 01110050010 BRUCE E & ANNE M ANDRYSZCYK 1156 MARIGOLD LANE HARTFORD, WI, 53207	MENOMINEE INDIAN SCHOOL DISTRICT 3434 N1425 RAINBOW ROAD DEER PATH LOT 1 LEGEND LAKE	A	0.45	\$90,600	\$144,400	\$235,000						0.45		
01110050020 01110050020 BRADLEY A & LINDA M GILBERT 7972 PLEASANT VALLEY ROAD LARSEN, WI, 54947	MENOMINEE INDIAN SCHOOL DISTRICT 3434 N1417 RAINBOW ROAD DEER PATH LOT 2 LEGEND LAKE	A	0.45	\$94,500	\$109,000	\$203,500						0.45		

YEAR
2023

State No.

ASSESSMENT ROLL FOR MENOMINEE Menominee COUNTYKEY TO
CODES1.A - RESIDENTIAL
2.B - COMMERCIAL
3.C - MANUFACTURING
4.D - AGRICULTURAL5.E - UNDEVELOPED
5m - AGRICULTURAL FOREST
6.F - PRODUCTIVE FOREST LANDS
7.G - OTHER1. PFC REG. ENTERED BEFORE 1/1/72
2. PFC REG. ENTERED AFTER 12/31/71
3. PFC SPECIAL CLASSIFICATION
4. COUNTY FOREST CROP
5. MFL OPEN ENTERED AFTER 2004
6. MFL CLOSED ENTERED AFTER 2004
7. MFL OPEN ENTERED BEFORE 2005
8. MFL CLOSED ENTERED BEFORE 20051. FEDERAL
2. STATE
3. COUNTY
4. OTHEREXEMPT FROM GEN.
PROPERTY TAX**TOTAL
ACRES
THIS
LINE**

PARCEL NUMBER	SCHOOL DIST.	VOL/PAGE - REG. DEEDS	TOTAL ACRES OF DESC.	ACREAGE & VALUE OF DESCRIPTION SUBJECT TO GENERAL PROPERTY TAX				6. MFL CLOSED ENTERED AFTER 2004 7. MFL OPEN ENTERED BEFORE 2005 8. MFL CLOSED ENTERED BEFORE 2005			EXEMPT FROM GEN. PROPERTY TAX		ACRES THIS LINE
NAME & ADDRESS	SEC. TN. RANGE DESCRIPTION OF PROPERTY	C O D E	ACRES	LAND VALUE	IMPROVEMENT VALUE	TOTAL VALUE	C O D E	ACRES	VALUE	C O D E	ACRES		
01110050030 01110050030 HOWARD &N JEANNE CLEAVES N1413 RAINBOW ROAD KESHENA, WI, 54135	MENOMINEE INDIAN SCHOOL DISTRICT 3434 N1413 RAINBOW ROAD DEER PATH LOT 3 & 4 LEGEND LAKE V3 P85	A	1.20	\$131,700	\$196,400	\$328,100						1.20	
01110050050 01110050050 GREGORY J HINKENS N1402 RAINBOW RD KESHENA, WI, 54135	MENOMINEE INDIAN SCHOOL DISTRICT 3434 N1401 RAINBOW ROAD DEER PATH LOT 5 LEGEND LAKE	A	0.40	\$100,200	\$119,700	\$219,900						0.40	
01110050060 01110050060 JOSEPH B GIOFFRE III & MIA E GIOFFRE LIVING TRUST W149N9977 STILL WATER COURT GERMANTWON, WI, 53022	MENOMINEE INDIAN SCHOOL DISTRICT 3434 N1393 RAINBOW ROAD DEER PATH LOT 6 LEGEND LAKE	A	0.40	\$90,000	\$176,000	\$266,000						0.40	

YEAR
2023

State No.

ASSESSMENT ROLL FOR MENOMINEE Menominee COUNTYKEY TO
CODES1.A - RESIDENTIAL
2.B - COMMERCIAL
3.C - MANUFACTURING
4.D - AGRICULTURAL5.E - UNDEVELOPED
5m - AGRICULTURAL FOREST
6.F - PRODUCTIVE FOREST LANDS
7.G - OTHER1. PFC REG. ENTERED BEFORE 1/1/72
2. PFC REG. ENTERED AFTER 12/31/71
3. PFC SPECIAL CLASSIFICATION
4. COUNTY FOREST CROP
5. MFL OPEN ENTERED AFTER 2004
6. MFL CLOSED ENTERED AFTER 2004
7. MFL OPEN ENTERED BEFORE 2005
8. MFL CLOSED ENTERED BEFORE 20051. FEDERAL
2. STATE
3. COUNTY
4. OTHEREXEMPT FROM GEN.
PROPERTY TAX**TOTAL
ACRES
THIS
LINE**

PARCEL NUMBER	SCHOOL DIST.	VOL/PAGE - REG. DEEDS	TOTAL ACRES OF DESC.	ACREAGE & VALUE OF DESCRIPTION SUBJECT TO GENERAL PROPERTY TAX				6. MFL CLOSED ENTERED AFTER 2004 7. MFL OPEN ENTERED BEFORE 2005 8. MFL CLOSED ENTERED BEFORE 2005			EXEMPT FROM GEN. PROPERTY TAX		ACRES THIS LINE
NAME & ADDRESS	SEC. TN. RANGE DESCRIPTION OF PROPERTY	C O D E	ACRES	LAND VALUE	IMPROVEMENT VALUE	TOTAL VALUE	C O D E	ACRES	VALUE	C O D E	ACRES		
01110050070 01110050070 MENOMINEE INDIAN SCHOOL DISTRICT 3434 BEJVAN, STEPHEN M. & SHARON M. N2302 FALLING WING LANE HORTONVILLE, WI, 54944	N1387 RAINBOW ROAD DEER PATH LOT 7 LEGEND LAKE	A	0.42	\$87,600	\$250,500	\$338,100						0.42	
01110050080 01110050080 MENOMINEE INDIAN SCHOOL DISTRICT 3434 JAMES R MACY 1051 S OAKWOOD RD OSHKOSH, WI, 54904	N1377 RAINBOW ROAD DEERPATH LOT 8 DEER PATH LOT 8 LEGEND LAKE	A	0.47	\$64,800	\$164,100	\$228,900						0.47	
01110050090 01110050090 MENOMINEE INDIAN SCHOOL DISTRICT 3434 VAN SCHYNDEL, DANIEL N AND DAWN M 3001 PARKWOOD DRIVE KAUKAUNA, WI, 54113	N1369 RAINBOW ROAD DEER PATH LOT 9 LEGEND LAKE	A	0.46	\$94,500	\$125,700	\$220,200						0.46	

YEAR
2023

State No.

ASSESSMENT ROLL FOR MENOMINEE Menominee COUNTYKEY TO
CODES1.A - RESIDENTIAL
2.B - COMMERCIAL
3.C - MANUFACTURING
4.D - AGRICULTURAL5.E - UNDEVELOPED
5m - AGRICULTURAL FOREST
6.F - PRODUCTIVE FOREST LANDS
7.G - OTHER1. PFC REG. ENTERED BEFORE 1/1/72
2. PFC REG. ENTERED AFTER 12/31/71
3. PFC SPECIAL CLASSIFICATION
4. COUNTY FOREST CROP
5. MFL OPEN ENTERED AFTER 2004
6. MFL CLOSED ENTERED AFTER 2004
7. MFL OPEN ENTERED BEFORE 2005
8. MFL CLOSED ENTERED BEFORE 20051. FEDERAL
2. STATE
3. COUNTY
4. OTHEREXEMPT FROM GEN.
PROPERTY TAX**TOTAL
ACRES
THIS
LINE**

PARCEL NUMBER	SCHOOL DIST.	VOL/PAGE - REG. DEEDS	TOTAL ACRES OF DESC.	ACREAGE & VALUE OF DESCRIPTION SUBJECT TO GENERAL PROPERTY TAX				6. MFL CLOSED ENTERED AFTER 2004 7. MFL OPEN ENTERED BEFORE 2005 8. MFL CLOSED ENTERED BEFORE 2005			EXEMPT FROM GEN. PROPERTY TAX		ACRES THIS LINE
NAME & ADDRESS	SEC. TN. RANGE DESCRIPTION OF PROPERTY	C O D E	ACRES	LAND VALUE	IMPROVEMENT VALUE	TOTAL VALUE	C O D E	ACRES	VALUE	C O D E	ACRES		
01110050100 01110050100 STEVEN & MARGARET SCHUH N1363 RAINBOW ROAD KESHENA, WI, 54135	MENOMINEE INDIAN SCHOOL DISTRICT 3434 N1363 RAINBOW ROAD DEER PATH LOT 10 LEGEND LAKE	A	0.37	\$102,300	\$147,700	\$250,000						0.37	
01110051010 01110051010 JASON & LYNN SCHMITZ 1531 ELK TRAIL COURT NEENAH, WI, 54956	MENOMINEE INDIAN SCHOOL DISTRICT 3434 N1359 RAINBOW ROAD DEER PATH LOT 11 LEGEND LAKE	A	0.37	\$101,400	\$173,500	\$274,900						0.37	
01110051020 01110051020 FLETCHER, WILLIAM O JR. & JUDITH A 4321 N SUGAR MAPLE LANE APPLETON, WI, 54915	MENOMINEE INDIAN SCHOOL DISTRICT 3434 N1355 RAINBOW ROAD DEER PATH LOT 12 LEGEND LAKE	A	0.37	\$101,100	\$187,500	\$288,600						0.37	

YEAR
2023

State No.

ASSESSMENT ROLL FOR MENOMINEE Menominee COUNTYKEY TO
CODES1.A - RESIDENTIAL
2.B - COMMERCIAL
3.C - MANUFACTURING
4.D - AGRICULTURAL5.E - UNDEVELOPED
5m - AGRICULTURAL FOREST
6.F - PRODUCTIVE FOREST LANDS
7.G - OTHER1. PFC REG. ENTERED BEFORE 1/1/72
2. PFC REG. ENTERED AFTER 12/31/71
3. PFC SPECIAL CLASSIFICATION
4. COUNTY FOREST CROP
5. MFL OPEN ENTERED AFTER 2004
6. MFL CLOSED ENTERED AFTER 2004
7. MFL OPEN ENTERED BEFORE 2005
8. MFL CLOSED ENTERED BEFORE 20051. FEDERAL
2. STATE
3. COUNTY
4. OTHEREXEMPT FROM GEN.
PROPERTY TAX**TOTAL
ACRES
THIS
LINE**

PARCEL NUMBER	SCHOOL DIST.	VOL/PAGE - REG. DEEDS	TOTAL ACRES OF DESC.	ACREAGE & VALUE OF DESCRIPTION SUBJECT TO GENERAL PROPERTY TAX					6. MFL CLOSED ENTERED AFTER 2004 7. MFL OPEN ENTERED BEFORE 2005 8. MFL CLOSED ENTERED BEFORE 2005			EXEMPT FROM GEN. PROPERTY TAX		ACRES THIS LINE
NAME & ADDRESS	SEC. TN. RANGE DESCRIPTION OF PROPERTY	C O D E	ACRES	LAND VALUE	IMPROVEMENT VALUE	TOTAL VALUE	C O D E	ACRES	VALUE	C O D E	ACRES			
01110051030 01110051030 MENOMINEE INDIAN SCHOOL DISTRICT 3434 GUMINSKI, ANDREW M; GUMINSKI MARK D 6701 GLACIER DR WEST BEND, WI, 53090	N1349 RAINBOW ROAD DEER PATH LOT 13 LEGEND LAKE	A	0.37	\$98,700	\$151,600	\$250,300						0.37		
01110051040 01110051040 MENOMINEE INDIAN SCHOOL DISTRICT 3434 PYNENBERG, DANN N. & JENNY 1612 MACINTOSH COURT LITTLE CHUTE, WI, 54140	N1343 RAINBOW ROAD DEER PATH LOT 14 LEGEND LAKE	A	0.51	\$72,700	\$125,600	\$198,300						0.51		
01110051050 01110051050 MENOMINEE INDIAN SCHOOL DISTRICT 3434 PYNENBERG, DANN N & JENNY M 1612 MCINTOSH CT LITTLE CHUTE, WI, 54140	N1329 RAINBOW ROAD DEER PATH LOT 15 LEGEND LAKE	A	0.61	\$59,300	\$6,100	\$65,400						0.61		

YEAR
2023

State No.

ASSESSMENT ROLL FOR MENOMINEE Menominee COUNTYKEY TO
CODES1.A - RESIDENTIAL
2.B - COMMERCIAL
3.C - MANUFACTURING
4.D - AGRICULTURAL5.E - UNDEVELOPED
5m - AGRICULTURAL FOREST
6.F - PRODUCTIVE FOREST LANDS
7.G - OTHER1. PFC REG. ENTERED BEFORE 1/1/72
2. PFC REG. ENTERED AFTER 12/31/71
3. PFC SPECIAL CLASSIFICATION
4. COUNTY FOREST CROP
5. MFL OPEN ENTERED AFTER 2004
6. MFL CLOSED ENTERED AFTER 2004
7. MFL OPEN ENTERED BEFORE 2005
8. MFL CLOSED ENTERED BEFORE 20051. FEDERAL
2. STATE
3. COUNTY
4. OTHEREXEMPT FROM GEN.
PROPERTY TAX**TOTAL
ACRES
THIS
LINE**

PARCEL NUMBER	SCHOOL DIST.	VOL/PAGE - REG. DEEDS	TOTAL ACRES OF DESC.	ACREAGE & VALUE OF DESCRIPTION SUBJECT TO GENERAL PROPERTY TAX						6. MFL CLOSED ENTERED AFTER 2004 7. MFL OPEN ENTERED BEFORE 2005 8. MFL CLOSED ENTERED BEFORE 2005		EXEMPT FROM GEN. PROPERTY TAX		ACRES THIS LINE
NAME & ADDRESS	SEC. TN. RANGE DESCRIPTION OF PROPERTY	C O D E	ACRES	LAND VALUE	IMPROVEMENT VALUE	TOTAL VALUE	C O D E	ACRES	VALUE	C O D E	ACRES			
01110051060 01110051060 MENOMINEE INDIAN SCHOOL DISTRICT 3434 TRUSTEES OF EHR INCOME TRUST 8-26-11 EHR, JOSEPH & SHARON E3602 CUT OFF RD OGDENSBURG, WI, 54962	N1315 RAINBOW ROAD DEER PATH LOT 16 LEGEND LAKE	A	0.59	\$48,700	\$90,900	\$139,600						0.59		
01110051070 01110051070 MENOMINEE INDIAN SCHOOL DISTRICT 3434 TRACY J & CAMI M HANOLD W4187 CTY RD KK KAUKAUNA, WI, 54130	N1307 RAINBOW ROAD DEER PATH LOT17 LEGEND LAKE	A	0.53	\$31,500	\$93,500	\$125,000						0.53		
01110051080 01110051080 MENOMINEE INDIAN SCHOOL DISTRICT 3434 SAMUAL A STATZ MARTA J STATZ, JOINT REVOCABLE TRUST U/A 3/16/18 W6138 MAPLE BLUFF LANE MENASHA, WI, 54952	N1297 RAINBOW ROAD DEER PATH LOT 18 LEGEND LAKE	A	0.54	\$66,100	\$101,500	\$167,600						0.54		

YEAR
2023

State No.

ASSESSMENT ROLL FOR MENOMINEE Menominee COUNTYKEY TO
CODES1.A - RESIDENTIAL
2.B - COMMERCIAL
3.C - MANUFACTURING
4.D - AGRICULTURAL5.E - UNDEVELOPED
5m - AGRICULTURAL FOREST
6.F - PRODUCTIVE FOREST LANDS
7.G - OTHER1. PFC REG. ENTERED BEFORE 1/1/72
2. PFC REG. ENTERED AFTER 12/31/71
3. PFC SPECIAL CLASSIFICATION
4. COUNTY FOREST CROP
5. MFL OPEN ENTERED AFTER 2004
6. MFL CLOSED ENTERED AFTER 2004
7. MFL OPEN ENTERED BEFORE 2005
8. MFL CLOSED ENTERED BEFORE 20051. FEDERAL
2. STATE
3. COUNTY
4. OTHEREXEMPT FROM GEN.
PROPERTY TAX**TOTAL
ACRES
THIS
LINE**

PARCEL NUMBER	SCHOOL DIST.	VOL/PAGE - REG. DEEDS	TOTAL ACRES OF DESC.	ACREAGE & VALUE OF DESCRIPTION SUBJECT TO GENERAL PROPERTY TAX				6. MFL CLOSED ENTERED AFTER 2004 7. MFL OPEN ENTERED BEFORE 2005 8. MFL CLOSED ENTERED BEFORE 2005			EXEMPT FROM GEN. PROPERTY TAX		ACRES THIS LINE
NAME & ADDRESS	SEC. TN. RANGE DESCRIPTION OF PROPERTY	C O D E	ACRES	LAND VALUE	IMPROVEMENT VALUE	TOTAL VALUE	C O D E	ACRES	VALUE	C O D E	ACRES		
01110051090 01110051090 MENOMINEE INDIAN SCHOOL DISTRICT 3434 BRECKHEIMER, BRIAN M AND SALLY A N7935 RIDGEVIEW COURT SHERWOOD, WI, 54169	N1287 RAINBOW ROAD DEER PATH LOT 19 LEGEND LAKE	A	0.65	\$74,500	\$3,300	\$77,800						0.65	
01110051100 01110051100 MENOMINEE INDIAN SCHOOL DISTRICT 3434 % MARK SZYMANSKI SZYMANSKI, STANLEY 1021 N LINCOLN AVE PARK RIDGE, IL, 60068	N1275 RAINBOW ROAD DEER PATH LOT 20 LEGEND LAKE	A	0.70	\$72,800	\$117,200	\$190,000						0.70	
01110052010 01110052010 MENOMINEE INDIAN SCHOOL DISTRICT 3434 DONNIE & JENNIFER BROCKMAN 2579 E SHADY LANE NEENAH, WI, 54956	N1267 RAINBOW ROAD DEER PATH LOT 21 LEGEND LAKE	A	0.75	\$73,400	\$5,400	\$78,800						0.75	

YEAR
2023

State No.

ASSESSMENT ROLL FOR MENOMINEE Menominee COUNTYKEY TO
CODES1.A - RESIDENTIAL
2.B - COMMERCIAL
3.C - MANUFACTURING
4.D - AGRICULTURAL5.E - UNDEVELOPED
5m - AGRICULTURAL FOREST
6.F - PRODUCTIVE FOREST LANDS
7.G - OTHER1. PFC REG. ENTERED BEFORE 1/1/72
2. PFC REG. ENTERED AFTER 12/31/71
3. PFC SPECIAL CLASSIFICATION
4. COUNTY FOREST CROP
5. MFL OPEN ENTERED AFTER 2004
6. MFL CLOSED ENTERED AFTER 2004
7. MFL OPEN ENTERED BEFORE 2005
8. MFL CLOSED ENTERED BEFORE 20051. FEDERAL
2. STATE
3. COUNTY
4. OTHEREXEMPT FROM GEN.
PROPERTY TAX**TOTAL
ACRES
THIS
LINE**

PARCEL NUMBER	SCHOOL DIST.	VOL/PAGE - REG. DEEDS	TOTAL ACRES OF DESC.	ACREAGE & VALUE OF DESCRIPTION SUBJECT TO GENERAL PROPERTY TAX						6. MFL CLOSED ENTERED AFTER 2004 7. MFL OPEN ENTERED BEFORE 2005 8. MFL CLOSED ENTERED BEFORE 2005			EXEMPT FROM GEN. PROPERTY TAX		ACRES THIS LINE
NAME & ADDRESS	SEC. TN. RANGE DESCRIPTION OF PROPERTY	C O D E	ACRES	LAND VALUE	IMPROVEMENT VALUE	TOTAL VALUE	C O D E	ACRES	VALUE	C O D E	ACRES				
01110052020 01110052020 KEITH & LISA BREDael W1853 LAU ROAD KAUKAUNA, WI, 54130	MENOMINEE INDIAN SCHOOL DISTRICT 3434 N1255 RAINBOW ROAD CSM 225 V4 PG49-50 LOT 2	A	0.90	\$76,400	\$148,700	\$225,100						0.90			
01110052021 01110052021 ROBERT J RABIDA 7090 ALLEN ROAD SOBIESKI, WI, 54171	MENOMINEE INDIAN SCHOOL DISTRICT 3434 N1251 RAINBOW ROAD CSM 225 V4 PG49-50 LOT 1	A	1.07	\$77,600	\$0	\$77,600						1.07			
01110052040 01110052040 TRUSTEE OF STEVEN J RUDESILL & JODY A RUDESILL LIVING TRUST, U/A DATED JULY 28, 2016 1118 W PARK HILL AVE WAUWATOSA, WI, 53226	MENOMINEE INDIAN SCHOOL DISTRICT 3434 W1238 DEER PATH LANE DEER PATH LOT 24 LEGEND LAKE	A	0.90	\$71,800	\$95,700	\$167,500						0.90			

YEAR
2023

State No.

ASSESSMENT ROLL FOR MENOMINEE Menominee COUNTYKEY TO
CODES1.A - RESIDENTIAL
2.B - COMMERCIAL
3.C - MANUFACTURING
4.D - AGRICULTURAL5.E - UNDEVELOPED
5m - AGRICULTURAL FOREST
6.F - PRODUCTIVE FOREST LANDS
7.G - OTHER1. PFC REG. ENTERED BEFORE 1/1/72
2. PFC REG. ENTERED AFTER 12/31/71
3. PFC SPECIAL CLASSIFICATION
4. COUNTY FOREST CROP
5. MFL OPEN ENTERED AFTER 2004
6. MFL CLOSED ENTERED AFTER 2004
7. MFL OPEN ENTERED BEFORE 2005
8. MFL CLOSED ENTERED BEFORE 20051. FEDERAL
2. STATE
3. COUNTY
4. OTHEREXEMPT FROM GEN.
PROPERTY TAX**TOTAL
ACRES
THIS
LINE**

PARCEL NUMBER	SCHOOL DIST.	VOL/PAGE - REG. DEEDS	TOTAL ACRES OF DESC.	ACREAGE & VALUE OF DESCRIPTION SUBJECT TO GENERAL PROPERTY TAX						6. MFL CLOSED ENTERED AFTER 2004 7. MFL OPEN ENTERED BEFORE 2005 8. MFL CLOSED ENTERED BEFORE 2005		EXEMPT FROM GEN. PROPERTY TAX		ACRES THIS LINE
NAME & ADDRESS	SEC. TN. RANGE DESCRIPTION OF PROPERTY	C O D E	ACRES	LAND VALUE	IMPROVEMENT VALUE	TOTAL VALUE	C O D E	ACRES	VALUE	C O D E	ACRES			
01110052050 01110052050 HORST F MIELKE FAMILY TRUST, DATED DECEMBER 15, 2015 PO BOX 1018 KESHENA, WI, 54135	MENOMINEE INDIAN SCHOOL DISTRICT 3434 W1250 DEER PATH LANE DEER PATH LOT 25 LEGEND LAKE	A	1.03	\$69,700	\$106,100	\$175,800						1.03		
01110052060 01110052060 RHONDA WITCPALEK 1480 DAY STREET GREENLEAF, WI, 54126	MENOMINEE INDIAN SCHOOL DISTRICT 3434 W1262 DEER PATH LANE DEER PATH LOT 26 LEGEND LAKE	A	0.63	\$90,600	\$155,400	\$246,000						0.63		
01110052070 01110052070 VANWYCHEN, NORMAN R. & MARY K. 533 LINDA CT. KAUKAUNA, WI, 54130	MENOMINEE INDIAN SCHOOL DISTRICT 3434 W1266 DEER PATH LANE DEER PATH LOT 27 LEGEND LAKE	A	0.50	\$108,600	\$5,500	\$114,100						0.50		

YEAR
2023

State No.

ASSESSMENT ROLL FOR MENOMINEE Menominee COUNTYKEY TO
CODES1.A - RESIDENTIAL
2.B - COMMERCIAL
3.C - MANUFACTURING
4.D - AGRICULTURAL5.E - UNDEVELOPED
5m - AGRICULTURAL FOREST
6.F - PRODUCTIVE FOREST LANDS
7.G - OTHER1. PFC REG. ENTERED BEFORE 1/1/72
2. PFC REG. ENTERED AFTER 12/31/71
3. PFC SPECIAL CLASSIFICATION
4. COUNTY FOREST CROP
5. MFL OPEN ENTERED AFTER 2004
6. MFL CLOSED ENTERED AFTER 2004
7. MFL OPEN ENTERED BEFORE 2005
8. MFL CLOSED ENTERED BEFORE 20051. FEDERAL
2. STATE
3. COUNTY
4. OTHEREXEMPT FROM GEN.
PROPERTY TAX**TOTAL
ACRES
THIS
LINE**

PARCEL NUMBER	SCHOOL DIST.	VOL/PAGE - REG. DEEDS	TOTAL ACRES OF DESC.	ACREAGE & VALUE OF DESCRIPTION SUBJECT TO GENERAL PROPERTY TAX					6. MFL CLOSED ENTERED AFTER 2004 7. MFL OPEN ENTERED BEFORE 2005 8. MFL CLOSED ENTERED BEFORE 2005			EXEMPT FROM GEN. PROPERTY TAX		ACRES THIS LINE
NAME & ADDRESS	SEC. TN. RANGE DESCRIPTION OF PROPERTY	C O D E	ACRES	LAND VALUE	IMPROVEMENT VALUE	TOTAL VALUE	C O D E	ACRES	VALUE	C O D E	ACRES			
01110052080 01110052080 JAMES J & DONNA M NOEL 2314 W MARK DRIVE SHEBOYGAN, WI, 53083	MENOMINEE INDIAN SCHOOL DISTRICT 3434 W1270 DEER PATH LANE DEER PATH LOT 28 LEGEND LAKE	A	0.70	\$129,000	\$147,500	\$276,500						0.70		
01110052090 01110052090 JOEL E RUETTEN W1272 DEER PATH LANE KESHENA, WI, 54135	MENOMINEE INDIAN SCHOOL DISTRICT 3434 W1272 DEER PATH LANE DEER PATH LOT 29 LEGEND LAKE	A	1.10	\$112,200	\$354,800	\$467,000						1.10		
01110052100 01110052100 URI VAISMAN & DOROTHY A VAISMAN, JOINT REVOCABLE TRUST W7088 CRESTFIELD WAY GREENVILLE, WI, 54942	MENOMINEE INDIAN SCHOOL DISTRICT 3434 W1274 DEER PATH LANE DEER PATH LOT 30 LEGEND LAKE	A	1.48	\$124,800	\$474,000	\$598,800						1.48		

YEAR
2023

State No.

ASSESSMENT ROLL FOR MENOMINEE Menominee COUNTYKEY TO
CODES1.A - RESIDENTIAL
2.B - COMMERCIAL
3.C - MANUFACTURING
4.D - AGRICULTURAL5.E - UNDEVELOPED
5m - AGRICULTURAL FOREST
6.F - PRODUCTIVE FOREST LANDS
7.G - OTHER1. PFC REG. ENTERED BEFORE 1/1/72
2. PFC REG. ENTERED AFTER 12/31/71
3. PFC SPECIAL CLASSIFICATION
4. COUNTY FOREST CROP
5. MFL OPEN ENTERED AFTER 2004
6. MFL CLOSED ENTERED AFTER 2004
7. MFL OPEN ENTERED BEFORE 2005
8. MFL CLOSED ENTERED BEFORE 20051. FEDERAL
2. STATE
3. COUNTY
4. OTHEREXEMPT FROM GEN.
PROPERTY TAX**TOTAL
ACRES
THIS
LINE**

PARCEL NUMBER	SCHOOL DIST.	VOL/PAGE - REG. DEEDS	TOTAL ACRES OF DESC.	ACREAGE & VALUE OF DESCRIPTION SUBJECT TO GENERAL PROPERTY TAX				6. MFL CLOSED ENTERED AFTER 2004 7. MFL OPEN ENTERED BEFORE 2005 8. MFL CLOSED ENTERED BEFORE 2005			EXEMPT FROM GEN. PROPERTY TAX		ACRES THIS LINE
NAME & ADDRESS	SEC. TN. RANGE DESCRIPTION OF PROPERTY	C O D E	ACRES	LAND VALUE	IMPROVEMENT VALUE	TOTAL VALUE	C O D E	ACRES	VALUE	C O D E	ACRES		
01110053010 01110053010 WILSON, JOHN & LAURIE W1278 DEER PATH LANE KESHENA, WI, 54135	MENOMINEE INDIAN SCHOOL DISTRICT 3434 W1278 DEER PATH LANE DEER PATH LOT 31 LEGEND LAKE	A	1.17	\$106,400	\$612,100	\$718,500						1.17	
01110053020 01110053020 WINNIE, BRIAN L & JESSICA R 4939 101ST STREET PLEASANT PRAIRIE, WI, 53158	MENOMINEE INDIAN SCHOOL DISTRICT 3434 W1286 DEER PATH LANE DEER PATH LOT 32 LEGEND LAKE	A	0.75	\$65,500	\$99,700	\$165,200						0.75	
01110053030 01110053030 BROWN, JAMIE C. & DARCY M. N2741 BAUM LN APPLETON, WI, 54913	MENOMINEE INDIAN SCHOOL DISTRICT 3434 W1304 DEER PATH LANE DEER PATH LOT 33 LEGEND LAKE	A	0.75	\$50,400	\$142,000	\$192,400						0.75	

YEAR
2023

State No.

ASSESSMENT ROLL FOR MENOMINEE Menominee COUNTYKEY TO
CODES1.A - RESIDENTIAL
2.B - COMMERCIAL
3.C - MANUFACTURING
4.D - AGRICULTURAL5.E - UNDEVELOPED
5m - AGRICULTURAL FOREST
6.F - PRODUCTIVE FOREST LANDS
7.G - OTHER1. PFC REG. ENTERED BEFORE 1/1/72
2. PFC REG. ENTERED AFTER 12/31/71
3. PFC SPECIAL CLASSIFICATION
4. COUNTY FOREST CROP
5. MFL OPEN ENTERED AFTER 2004
6. MFL CLOSED ENTERED AFTER 2004
7. MFL OPEN ENTERED BEFORE 2005
8. MFL CLOSED ENTERED BEFORE 20051. FEDERAL
2. STATE
3. COUNTY
4. OTHEREXEMPT FROM GEN.
PROPERTY TAX**TOTAL
ACRES
THIS
LINE**

PARCEL NUMBER	SCHOOL DIST.	VOL/PAGE - REG. DEEDS	TOTAL ACRES OF DESC.	ACREAGE & VALUE OF DESCRIPTION SUBJECT TO GENERAL PROPERTY TAX				6. MFL CLOSED ENTERED AFTER 2004 7. MFL OPEN ENTERED BEFORE 2005 8. MFL CLOSED ENTERED BEFORE 2005			EXEMPT FROM GEN. PROPERTY TAX		ACRES THIS LINE
NAME & ADDRESS	SEC. TN. RANGE DESCRIPTION OF PROPERTY	C O D E	ACRES	LAND VALUE	IMPROVEMENT VALUE	TOTAL VALUE	C O D E	ACRES	VALUE	C O D E	ACRES		
01110053040 01110053040 ROGER L & VICKI A SCHMIDT W4070 WEGE RD APPLETON, WI, 54913	MENOMINEE INDIAN SCHOOL DISTRICT 3434 W1316 DEER PATH LANE DEER PATH LOT 34 LEGEND LAKE	A	0.65	\$54,800	\$21,500	\$76,300						0.65	
01110053050 01110053050 DAVID D GASS, CHERYL A GASS 1921 ARROWHEAD COURT SHEBOYGAN, WI, 53083	MENOMINEE INDIAN SCHOOL DISTRICT 3434 W1328 DEER PATH LANE DEER PATH LOT 35 LEGEND LAKE CSM 144 V3 P222	A	0.79	\$72,300	\$131,700	\$204,000						0.79	
01110053060 01110053060 VAN DYN HOVEN, JEFFRY W. W1336 DEER PATH LANE KESHENA, WI, 54135	MENOMINEE INDIAN SCHOOL DISTRICT 3434 W1336 DEER PATH LANE DEER PATH LOT 36 LEGEND LAKE CSM 144 V3 P 222	A	0.89	\$63,600	\$166,700	\$230,300						0.89	

YEAR
2023

State No.

ASSESSMENT ROLL FOR MENOMINEE Menominee COUNTYKEY TO
CODES1.A - RESIDENTIAL
2.B - COMMERCIAL
3.C - MANUFACTURING
4.D - AGRICULTURAL5.E - UNDEVELOPED
5m - AGRICULTURAL FOREST
6.F - PRODUCTIVE FOREST LANDS
7.G - OTHER1. PFC REG. ENTERED BEFORE 1/1/72
2. PFC REG. ENTERED AFTER 12/31/71
3. PFC SPECIAL CLASSIFICATION
4. COUNTY FOREST CROP
5. MFL OPEN ENTERED AFTER 2004
6. MFL CLOSED ENTERED AFTER 2004
7. MFL OPEN ENTERED BEFORE 2005
8. MFL CLOSED ENTERED BEFORE 20051. FEDERAL
2. STATE
3. COUNTY
4. OTHEREXEMPT FROM GEN.
PROPERTY TAX**TOTAL
ACRES
THIS
LINE**

PARCEL NUMBER	SCHOOL DIST.	VOL/PAGE - REG. DEEDS	TOTAL ACRES OF DESC.	ACREAGE & VALUE OF DESCRIPTION SUBJECT TO GENERAL PROPERTY TAX				6. MFL CLOSED ENTERED AFTER 2004 7. MFL OPEN ENTERED BEFORE 2005 8. MFL CLOSED ENTERED BEFORE 2005			EXEMPT FROM GEN. PROPERTY TAX		ACRES THIS LINE
NAME & ADDRESS	SEC. TN. RANGE DESCRIPTION OF PROPERTY	C O D E	ACRES	LAND VALUE	IMPROVEMENT VALUE	TOTAL VALUE	C O D E	ACRES	VALUE	C O D E	ACRES		
01110053070 01110053070 KRISTIN LARSEN W1342 DEER PATH LANE KESHENA, WI, 54135	MENOMINEE INDIAN SCHOOL DISTRICT 3434 W1342 DEER PATH LANE DEER PATH LOT 37 LEGEND LAKE	A	0.80	\$91,800	\$139,700	\$231,500						0.80	
01110053080 01110053080 BRUMBAUGH, COREY D. 1332 HOOT OWL COURT NEENAH, WI, 54956	MENOMINEE INDIAN SCHOOL DISTRICT 3434 W1344 DEER PATH LANE DEER PATH LOT 38 LEGEND LAKE	A	0.60	\$117,600	\$128,500	\$246,100						0.60	
01110053090 01110053090 RONALD L & JEAN MCHUGH, JOINT REV TRUST W1346 DEER PATH LANE KESHENA, WI, 54135	MENOMINEE INDIAN SCHOOL DISTRICT 3434 W1346 DEER PATH LANE DEER PATH LOT 39 LEGEND LAKE	A	0.47	\$106,800	\$101,400	\$208,200						0.47	

YEAR
2023

State No.

ASSESSMENT ROLL FOR MENOMINEE Menominee COUNTYKEY TO
CODES1.A - RESIDENTIAL
2.B - COMMERCIAL
3.C - MANUFACTURING
4.D - AGRICULTURAL5.E - UNDEVELOPED
5m - AGRICULTURAL FOREST
6.F - PRODUCTIVE FOREST LANDS
7.G - OTHER1. PFC REG. ENTERED BEFORE 1/1/72
2. PFC REG. ENTERED AFTER 12/31/71
3. PFC SPECIAL CLASSIFICATION
4. COUNTY FOREST CROP
5. MFL OPEN ENTERED AFTER 2004
6. MFL CLOSED ENTERED AFTER 2004
7. MFL OPEN ENTERED BEFORE 2005
8. MFL CLOSED ENTERED BEFORE 20051. FEDERAL
2. STATE
3. COUNTY
4. OTHEREXEMPT FROM GEN.
PROPERTY TAX**TOTAL
ACRES
THIS
LINE**

PARCEL NUMBER	SCHOOL DIST.	VOL/PAGE - REG. DEEDS	TOTAL ACRES OF DESC.	ACREAGE & VALUE OF DESCRIPTION SUBJECT TO GENERAL PROPERTY TAX						6. MFL CLOSED ENTERED AFTER 2004 7. MFL OPEN ENTERED BEFORE 2005 8. MFL CLOSED ENTERED BEFORE 2005		EXEMPT FROM GEN. PROPERTY TAX		ACRES THIS LINE
NAME & ADDRESS	SEC. TN. RANGE DESCRIPTION OF PROPERTY	C O D E	ACRES	LAND VALUE	IMPROVEMENT VALUE	TOTAL VALUE	C O D E	ACRES	VALUE	C O D E	ACRES			
01110053100 01110053100 STEVEN R & MARY SONOSKY EIS 8822 E SHORE ROAD TWO RIVERS, WI, 54241	MENOMINEE INDIAN SCHOOL DISTRICT 3434 W1350 DEER PATH LANE DEER PATH LOT 40 LEGEND LAKE	A	0.35	\$101,700	\$105,400	\$207,100						0.35		
01110054010 01110054010 MARK T & CAROL J CULOTTA REVOCABLE LIVING TRUST, DATED DECEMBER 20, 2016 29661 ONTARIO COURT ENGLEWOOD, FL, 34223	MENOMINEE INDIAN SCHOOL DISTRICT 3434 W1354 DEER PATH LANE DEER PATH LOT 41 LEGEND LAKE	A	0.35	\$95,900	\$156,600	\$252,500						0.35		
01110054020 01110054020 SENER, HELEN J. TRUSTEE, HELEN J SENER REV TRUST APRIL 27,2004 5450 SUBICAO DR APT 221 LISLE, IL, 60532	MENOMINEE INDIAN SCHOOL DISTRICT 3434 W1360 DEER PATH LANE DEER PATH LOT 42 LEGEND LAKE	A	0.47	\$105,900	\$86,800	\$192,700						0.47		

YEAR
2023

State No.

ASSESSMENT ROLL FOR MENOMINEE Menominee COUNTYKEY TO
CODES1.A - RESIDENTIAL
2.B - COMMERCIAL
3.C - MANUFACTURING
4.D - AGRICULTURAL5.E - UNDEVELOPED
5m - AGRICULTURAL FOREST
6.F - PRODUCTIVE FOREST LANDS
7.G - OTHER1. PFC REG. ENTERED BEFORE 1/1/72
2. PFC REG. ENTERED AFTER 12/31/71
3. PFC SPECIAL CLASSIFICATION
4. COUNTY FOREST CROP
5. MFL OPEN ENTERED AFTER 2004
6. MFL CLOSED ENTERED AFTER 2004
7. MFL OPEN ENTERED BEFORE 2005
8. MFL CLOSED ENTERED BEFORE 20051. FEDERAL
2. STATE
3. COUNTY
4. OTHEREXEMPT FROM GEN.
PROPERTY TAX**TOTAL
ACRES
THIS
LINE**

PARCEL NUMBER	SCHOOL DIST.	VOL/PAGE - REG. DEEDS	TOTAL ACRES OF DESC.	ACREAGE & VALUE OF DESCRIPTION SUBJECT TO GENERAL PROPERTY TAX						6. MFL CLOSED ENTERED AFTER 2004 7. MFL OPEN ENTERED BEFORE 2005 8. MFL CLOSED ENTERED BEFORE 2005			EXEMPT FROM GEN. PROPERTY TAX		ACRES THIS LINE
NAME & ADDRESS	SEC. TN. RANGE DESCRIPTION OF PROPERTY	C O D E	ACRES	LAND VALUE	IMPROVEMENT VALUE	TOTAL VALUE	C O D E	ACRES	VALUE	C O D E	ACRES				
01110054030 01110054030 MENOMINEE INDIAN SCHOOL DISTRICT 3434 DAWN INEZ VANDER PAS 2014 LIVING TRUST 23761 N VALLEY RD LAKE ZURICH, IL, 60047	W1364 DEER PATH LANE DEER PATH LOT 43 LEGEND LAKE	A	0.50	\$168,500	\$6,100	\$174,600						0.50			
01110054040 01110054040 MENOMINEE INDIAN SCHOOL DISTRICT 3434 ELLEN PETERSON REVOCABLE TRUST DATED DECEMBER 22, 2020 2701 MARTIN DRIVE UNION GROVE, WI, 53182	W1368 DEER PATH LANE DEER PATH LOT 44 LEGEND LAKE	A	0.45	\$152,000	\$154,600	\$306,600						0.45			
01110054050 01110054050 MENOMINEE INDIAN SCHOOL DISTRICT 3434 HIRT, DONALD J. & VIVA JEAN E. (TRUST) 20570 CANDLWOOD HOLLOW ESTERO, FL, 33928	W1341 DEER PATH LN DEER PATH LOT 45 LEGEND LAKE	A	0.59	\$5,600	\$0	\$5,600						0.59			

YEAR
2023

State No.

ASSESSMENT ROLL FOR MENOMINEE Menominee COUNTYKEY TO
CODES1.A - RESIDENTIAL
2.B - COMMERCIAL
3.C - MANUFACTURING
4.D - AGRICULTURAL5.E - UNDEVELOPED
5m - AGRICULTURAL FOREST
6.F - PRODUCTIVE FOREST LANDS
7.G - OTHER1. PFC REG. ENTERED BEFORE 1/1/72
2. PFC REG. ENTERED AFTER 12/31/71
3. PFC SPECIAL CLASSIFICATION
4. COUNTY FOREST CROP
5. MFL OPEN ENTERED AFTER 2004
6. MFL CLOSED ENTERED AFTER 2004
7. MFL OPEN ENTERED BEFORE 2005
8. MFL CLOSED ENTERED BEFORE 20051. FEDERAL
2. STATE
3. COUNTY
4. OTHEREXEMPT FROM GEN.
PROPERTY TAX**TOTAL
ACRES
THIS
LINE**

PARCEL NUMBER	SCHOOL DIST.	VOL/PAGE - REG. DEEDS	TOTAL ACRES OF DESC.	ACREAGE & VALUE OF DESCRIPTION SUBJECT TO GENERAL PROPERTY TAX				6. MFL CLOSED ENTERED AFTER 2004 7. MFL OPEN ENTERED BEFORE 2005 8. MFL CLOSED ENTERED BEFORE 2005			EXEMPT FROM GEN. PROPERTY TAX		ACRES THIS LINE
NAME & ADDRESS	SEC. TN. RANGE DESCRIPTION OF PROPERTY	C O D E	ACRES	LAND VALUE	IMPROVEMENT VALUE	TOTAL VALUE	C O D E	ACRES	VALUE	C O D E	ACRES		
01110054060 01110054060 MORLOCK, ANDREW & PATRICIA 827 E. WASHINGTON STREET APPLETON, WI, 54911	MENOMINEE INDIAN SCHOOL DISTRICT 3434 W1337 DEER PATH LANE DEER PATH LOT 46 LEGEND LAKE	A	0.50	\$4,900	\$5,700	\$10,600						0.50	
01110054070 01110054070 RONALD L MCHUGH & JEAN K MCHUGH JOINT REV TRUST DTD 5-2-2008 W1346 DEER PATH LANE KESHENA, WI, 54135	MENOMINEE INDIAN SCHOOL DISTRICT 3434 W1331 DEER PATH LANE DEER PATH LOT 47 LEGEND LAKE	A	0.55	\$4,900	\$31,700	\$36,600						0.55	
01110054080 01110054080 RONALD L MCHUGH & JEAN K MCHUGH, JOINT REVOCABLE TRUST DTD 5/2/2008 W1346 DEER PATH KESHENA, WI, 54135	MENOMINEE INDIAN SCHOOL DISTRICT 3434 W1327 DEER PATH LANE DEER PATH LOT 48 LEGEND LAKE	A	0.53	\$4,500	\$0	\$4,500						0.53	

YEAR
2023

State No.

ASSESSMENT ROLL FOR MENOMINEE Menominee COUNTYKEY TO
CODES1.A - RESIDENTIAL
2.B - COMMERCIAL
3.C - MANUFACTURING
4.D - AGRICULTURAL5.E - UNDEVELOPED
5m - AGRICULTURAL FOREST
6.F - PRODUCTIVE FOREST LANDS
7.G - OTHER1. PFC REG. ENTERED BEFORE 1/1/72
2. PFC REG. ENTERED AFTER 12/31/71
3. PFC SPECIAL CLASSIFICATION
4. COUNTY FOREST CROP
5. MFL OPEN ENTERED AFTER 2004
6. MFL CLOSED ENTERED AFTER 2004
7. MFL OPEN ENTERED BEFORE 2005
8. MFL CLOSED ENTERED BEFORE 20051. FEDERAL
2. STATE
3. COUNTY
4. OTHEREXEMPT FROM GEN.
PROPERTY TAX**TOTAL
ACRES
THIS
LINE**

PARCEL NUMBER	SCHOOL DIST.	VOL/PAGE - REG. DEEDS	TOTAL ACRES OF DESC.	ACREAGE & VALUE OF DESCRIPTION SUBJECT TO GENERAL PROPERTY TAX						6. MFL CLOSED ENTERED AFTER 2004 7. MFL OPEN ENTERED BEFORE 2005 8. MFL CLOSED ENTERED BEFORE 2005		EXEMPT FROM GEN. PROPERTY TAX		ACRES THIS LINE
NAME & ADDRESS	SEC. TN. RANGE DESCRIPTION OF PROPERTY	C O D E	ACRES	LAND VALUE	IMPROVEMENT VALUE	TOTAL VALUE	C O D E	ACRES	VALUE	C O D E	ACRES			
01110054090 01110054090 U.S.A. IN TRUST NOT AVAILABLE NOT AVAILABLE, NA, 00000	MENOMINEE INDIAN SCHOOL DISTRICT 3434 W1321 DEER PATH LN DEER PATH LOT 49 LEGEND LAKE									X1	0.00	0.00		
01110054100 01110054100 ROGER L & VICKI A SCHMIDT W4070 WEGE RD APPLETON, WI, 54913	MENOMINEE INDIAN SCHOOL DISTRICT 3434 W1313 DEER PATH LANE DEER PATH LOT 50 LEGEND LAKE	A	0.53	\$4,000	\$143,200	\$147,200						0.53		
01110055010 01110055010 U.S.A. IN TRUST NOT AVAILABLE NOT AVAILABLE, NA, 00000	MENOMINEE INDIAN SCHOOL DISTRICT 3434 W1307 DEER PATH LN DEER PATH LOT 51 LEGEND LAKE									X1	0.00	0.00		

YEAR
2023

State No.

ASSESSMENT ROLL FOR MENOMINEE Menominee COUNTYKEY TO
CODES1.A - RESIDENTIAL
2.B - COMMERCIAL
3.C - MANUFACTURING
4.D - AGRICULTURAL5.E - UNDEVELOPED
5m - AGRICULTURAL FOREST
6.F - PRODUCTIVE FOREST LANDS
7.G - OTHER1. PFC REG. ENTERED BEFORE 1/1/72
2. PFC REG. ENTERED AFTER 12/31/71
3. PFC SPECIAL CLASSIFICATION
4. COUNTY FOREST CROP
5. MFL OPEN ENTERED AFTER 2004
6. MFL CLOSED ENTERED AFTER 2004
7. MFL OPEN ENTERED BEFORE 2005
8. MFL CLOSED ENTERED BEFORE 20051. FEDERAL
2. STATE
3. COUNTY
4. OTHEREXEMPT FROM GEN.
PROPERTY TAX**TOTAL
ACRES
THIS
LINE**

PARCEL NUMBER	SCHOOL DIST.	VOL/PAGE - REG. DEEDS	TOTAL ACRES OF DESC.	ACREAGE & VALUE OF DESCRIPTION SUBJECT TO GENERAL PROPERTY TAX						6. MFL CLOSED ENTERED AFTER 2004 7. MFL OPEN ENTERED BEFORE 2005 8. MFL CLOSED ENTERED BEFORE 2005		EXEMPT FROM GEN. PROPERTY TAX		ACRES THIS LINE
NAME & ADDRESS	SEC. TN. RANGE DESCRIPTION OF PROPERTY	C O D E	ACRES	LAND VALUE	IMPROVEMENT VALUE	TOTAL VALUE	C O D E	ACRES	VALUE	C O D E	ACRES			
01110055020 01110055020 ALLEN L LAMERS, REV TRUST UAD 11/5/04 2863 GENTLE HILLS COURT DEPERE, WI, 54115	MENOMINEE INDIAN SCHOOL DISTRICT 3434 W1289 DEER PATH LANE DEER PATH LOT 52 LEGEND LAKE	A	0.52	\$3,900	\$0	\$3,900						0.52		
01110055030 01110055030 WILSON, JOHN A. W1278 DEER PATH LANE KESHENA, WI, 54135	MENOMINEE INDIAN SCHOOL DISTRICT 3434 W1285 DEER PATH LANE DEER PATH LOT 53 LEGEND LAKE	A	0.52	\$3,900	\$0	\$3,900						0.52		
01110055040 01110055040 EIS, STEVE & MARY J.R. 8822 EASTSHORE ROAD TWO RIVERS, WI, 54241	MENOMINEE INDIAN SCHOOL DISTRICT 3434 W1279 DEER PATH LANE DEER PATH LOT 54 LEGEND LAKE	A	0.52	\$3,900	\$0	\$3,900						0.52		

YEAR
2023

State No.

ASSESSMENT ROLL FOR MENOMINEE Menominee COUNTYKEY TO
CODES1.A - RESIDENTIAL
2.B - COMMERCIAL
3.C - MANUFACTURING
4.D - AGRICULTURAL5.E - UNDEVELOPED
5m - AGRICULTURAL FOREST
6.F - PRODUCTIVE FOREST LANDS
7.G - OTHER1. PFC REG. ENTERED BEFORE 1/1/72
2. PFC REG. ENTERED AFTER 12/31/71
3. PFC SPECIAL CLASSIFICATION
4. COUNTY FOREST CROP
5. MFL OPEN ENTERED AFTER 2004
6. MFL CLOSED ENTERED AFTER 2004
7. MFL OPEN ENTERED BEFORE 2005
8. MFL CLOSED ENTERED BEFORE 20051. FEDERAL
2. STATE
3. COUNTY
4. OTHEREXEMPT FROM GEN.
PROPERTY TAX**TOTAL
ACRES
THIS
LINE**

PARCEL NUMBER	SCHOOL DIST.	VOL/PAGE - REG. DEEDS	TOTAL ACRES OF DESC.	ACREAGE & VALUE OF DESCRIPTION SUBJECT TO GENERAL PROPERTY TAX				6. MFL CLOSED ENTERED AFTER 2004 7. MFL OPEN ENTERED BEFORE 2005 8. MFL CLOSED ENTERED BEFORE 2005			EXEMPT FROM GEN. PROPERTY TAX		ACRES THIS LINE
NAME & ADDRESS	SEC. TN. RANGE DESCRIPTION OF PROPERTY	C O D E	ACRES	LAND VALUE	IMPROVEMENT VALUE	TOTAL VALUE	C O D E	ACRES	VALUE	C O D E	ACRES		
01110055050 01110055050 JOEL E RUETTEN W1272 DEER PATH LANE KESHENA, WI, 54135	MENOMINEE INDIAN SCHOOL DISTRICT 3434 W1275 DEER PATH LANE DEER PATH LOT 55 LEGEND LAKE	A	0.52	\$3,900	\$0	\$3,900						0.52	
01120056010 01120056010 U.S.A. TRUST NOT AVAILABLE NOT AVAILABLE, NA, 00000	MENOMINEE INDIAN SCHOOL DISTRICT 3434 W1621 FOX RIDGE ROAD FOX RIDGE LOT 1 LEGEND LAKE									X1	0.00	0.00	
01120056020 01120056020 JOE THIBODEAU W185 KINGS WAY SHERWOOD, WI, 54169	MENOMINEE INDIAN SCHOOL DISTRICT 3434 W1629 FOX RIDGE ROAD FOX RIDGE LOT 2 LEGEND LAKE	A	0.57	\$5,500	\$93,800	\$99,300						0.57	

YEAR
2023

State No.

ASSESSMENT ROLL FOR MENOMINEE Menominee COUNTYKEY TO
CODES1.A - RESIDENTIAL
2.B - COMMERCIAL
3.C - MANUFACTURING
4.D - AGRICULTURAL5.E - UNDEVELOPED
5m - AGRICULTURAL FOREST
6.F - PRODUCTIVE FOREST LANDS
7.G - OTHER1. PFC REG. ENTERED BEFORE 1/1/72
2. PFC REG. ENTERED AFTER 12/31/71
3. PFC SPECIAL CLASSIFICATION
4. COUNTY FOREST CROP
5. MFL OPEN ENTERED AFTER 2004
6. MFL CLOSED ENTERED AFTER 2004
7. MFL OPEN ENTERED BEFORE 2005
8. MFL CLOSED ENTERED BEFORE 20051. FEDERAL
2. STATE
3. COUNTY
4. OTHEREXEMPT FROM GEN.
PROPERTY TAX**TOTAL
ACRES
THIS
LINE**

PARCEL NUMBER	SCHOOL DIST.	VOL/PAGE - REG. DEEDS	TOTAL ACRES OF DESC.	ACREAGE & VALUE OF DESCRIPTION SUBJECT TO GENERAL PROPERTY TAX						6. MFL CLOSED ENTERED AFTER 2004 7. MFL OPEN ENTERED BEFORE 2005 8. MFL CLOSED ENTERED BEFORE 2005		EXEMPT FROM GEN. PROPERTY TAX		ACRES THIS LINE
NAME & ADDRESS	SEC. TN. RANGE DESCRIPTION OF PROPERTY	C O D E	ACRES	LAND VALUE	IMPROVEMENT VALUE	TOTAL VALUE	C O D E	ACRES	VALUE	C O D E	ACRES			
01120056030 01120056030 U.S.A. IN TRUST NOT AVAILABLE NOT AVAILABLE, NA, 00000	MENOMINEE INDIAN SCHOOL DISTRICT 3434 W1637 FOX RIDGE RD FOX RIDGE LOT 3 LEGEND LAKE									X1	0.00	0.00		
01120056040 01120056040 ATTN: RICHARD J SCHUTTEN Jessica Petri PO Box 58 Brownsville, Wisconsin, 53006	MENOMINEE INDIAN SCHOOL DISTRICT 3434 W1665 FOX RIDGE ROAD FOX RIDGE LOT 4 LEGEND LAKE	A	0.57	\$5,500	\$0	\$5,500						0.57		
01120056050 01120056050 JESSICA L PETRI PO BOX 58 BROWNSVILLE, WI, 53006	MENOMINEE INDIAN SCHOOL DISTRICT 3434 W1675 FOX RIDGE ROAD FOX RIDGE LOT 5 LEGEND LAKE	A	0.52	\$5,300	\$5,300	\$10,600						0.52		

YEAR
2023

State No.

ASSESSMENT ROLL FOR MENOMINEE Menominee COUNTYKEY TO
CODES1.A - RESIDENTIAL
2.B - COMMERCIAL
3.C - MANUFACTURING
4.D - AGRICULTURAL5.E - UNDEVELOPED
5m - AGRICULTURAL FOREST
6.F - PRODUCTIVE FOREST LANDS
7.G - OTHER1. PFC REG. ENTERED BEFORE 1/1/72
2. PFC REG. ENTERED AFTER 12/31/71
3. PFC SPECIAL CLASSIFICATION
4. COUNTY FOREST CROP
5. MFL OPEN ENTERED AFTER 2004
6. MFL CLOSED ENTERED AFTER 2004
7. MFL OPEN ENTERED BEFORE 2005
8. MFL CLOSED ENTERED BEFORE 20051. FEDERAL
2. STATE
3. COUNTY
4. OTHEREXEMPT FROM GEN.
PROPERTY TAX**TOTAL
ACRES
THIS
LINE**

PARCEL NUMBER	SCHOOL DIST.	VOL/PAGE - REG. DEEDS	TOTAL ACRES OF DESC.	ACREAGE & VALUE OF DESCRIPTION SUBJECT TO GENERAL PROPERTY TAX						6. MFL CLOSED ENTERED AFTER 2004 7. MFL OPEN ENTERED BEFORE 2005 8. MFL CLOSED ENTERED BEFORE 2005		EXEMPT FROM GEN. PROPERTY TAX		ACRES THIS LINE
NAME & ADDRESS	SEC. TN. RANGE DESCRIPTION OF PROPERTY	C O D E	ACRES	LAND VALUE	IMPROVEMENT VALUE	TOTAL VALUE	C O D E	ACRES	VALUE	C O D E	ACRES			
01120056060 01120056060 JESSICA PETRI PO BOX 58 BROWNSVILLE, WI, 53006	MENOMINEE INDIAN SCHOOL DISTRICT 3434 W1685 FOX RIDGE ROAD FOX RIDGE LOT 6 LEGEND LAKE	A	0.53	\$5,300	\$0	\$5,300						0.53		
01120056070 01120056070 PABST, DONALD & TRUDI 6928 GLEN CT WIND LAKE, WI, 53185	MENOMINEE INDIAN SCHOOL DISTRICT 3434 W1695 FOX RIDGE ROAD FOX RIDGE LOT 7 LEGEND LAKE	A	0.56	\$5,400	\$800	\$6,200						0.56		
01120056080 01120056080 NEMECEK, STEVEN 843 SETTLERS CIRCLE SHEBOYGAN FALLS, WI, 53085	MENOMINEE INDIAN SCHOOL DISTRICT 3434 N1630 FOX RIDGE TRAIL FOX RIDGE LOT 8 LEGEND LAKE	A	0.56	\$5,400	\$27,800	\$33,200						0.56		

YEAR
2023

State No.

ASSESSMENT ROLL FOR MENOMINEE Menominee COUNTYKEY TO
CODES1.A - RESIDENTIAL
2.B - COMMERCIAL
3.C - MANUFACTURING
4.D - AGRICULTURAL5.E - UNDEVELOPED
5m - AGRICULTURAL FOREST
6.F - PRODUCTIVE FOREST LANDS
7.G - OTHER1. PFC REG. ENTERED BEFORE 1/1/72
2. PFC REG. ENTERED AFTER 12/31/71
3. PFC SPECIAL CLASSIFICATION
4. COUNTY FOREST CROP
5. MFL OPEN ENTERED AFTER 2004
6. MFL CLOSED ENTERED AFTER 2004
7. MFL OPEN ENTERED BEFORE 2005
8. MFL CLOSED ENTERED BEFORE 20051. FEDERAL
2. STATE
3. COUNTY
4. OTHEREXEMPT FROM GEN.
PROPERTY TAX**TOTAL
ACRES
THIS
LINE**

PARCEL NUMBER	SCHOOL DIST.	VOL/PAGE - REG. DEEDS	TOTAL ACRES OF DESC.	ACREAGE & VALUE OF DESCRIPTION SUBJECT TO GENERAL PROPERTY TAX				6. MFL CLOSED ENTERED AFTER 2004 7. MFL OPEN ENTERED BEFORE 2005 8. MFL CLOSED ENTERED BEFORE 2005			EXEMPT FROM GEN. PROPERTY TAX		ACRES THIS LINE
NAME & ADDRESS	SEC. TN. RANGE DESCRIPTION OF PROPERTY	C O D E	ACRES	LAND VALUE	IMPROVEMENT VALUE	TOTAL VALUE	C O D E	ACRES	VALUE	C O D E	ACRES		
01120056090 01120056090 STEVE NEMECEK 843 SETTLERS CIRCLE SHEBOYGAN, WI, 53085	MENOMINEE INDIAN SCHOOL DISTRICT 3434 N1620 FOX RIDGE TRAIL FOX RIDGE LOT 9 LEGEND LAKE	A	0.50	\$5,200	\$0	\$5,200						0.50	
01120056100 01120056100 BRIDGET A LONG N1614 FOX RIDGE TR KESHENA, WI, 54135	MENOMINEE INDIAN SCHOOL DISTRICT 3434 N1614 FOX RIDGE TRAIL FOX RIDGE LOT 10 LEGEND LAKE	A	0.50	\$5,200	\$119,800	\$125,000						0.50	
01120057010 01120057010 GOBLE, ROBERT & JUDITH N4456 DEER AVENUE WAUTOMA, WI, 54982	MENOMINEE INDIAN SCHOOL DISTRICT 3434 N1606 FOX RIDGE TRAIL FOX RIDGE LOT 11 LEGEND LAKE	A	0.49	\$5,100	\$0	\$5,100						0.49	

YEAR
2023

State No.

ASSESSMENT ROLL FOR MENOMINEE Menominee COUNTYKEY TO
CODES1.A - RESIDENTIAL
2.B - COMMERCIAL
3.C - MANUFACTURING
4.D - AGRICULTURAL5.E - UNDEVELOPED
5m - AGRICULTURAL FOREST
6.F - PRODUCTIVE FOREST LANDS
7.G - OTHER1. PFC REG. ENTERED BEFORE 1/1/72
2. PFC REG. ENTERED AFTER 12/31/71
3. PFC SPECIAL CLASSIFICATION
4. COUNTY FOREST CROP
5. MFL OPEN ENTERED AFTER 2004
6. MFL CLOSED ENTERED AFTER 2004
7. MFL OPEN ENTERED BEFORE 2005
8. MFL CLOSED ENTERED BEFORE 20051. FEDERAL
2. STATE
3. COUNTY
4. OTHEREXEMPT FROM GEN.
PROPERTY TAX**TOTAL
ACRES
THIS
LINE**

PARCEL NUMBER	SCHOOL DIST.	VOL/PAGE - REG. DEEDS	TOTAL ACRES OF DESC.	ACREAGE & VALUE OF DESCRIPTION SUBJECT TO GENERAL PROPERTY TAX				6. MFL CLOSED ENTERED AFTER 2004 7. MFL OPEN ENTERED BEFORE 2005 8. MFL CLOSED ENTERED BEFORE 2005			EXEMPT FROM GEN. PROPERTY TAX		ACRES THIS LINE
NAME & ADDRESS	SEC. TN. RANGE DESCRIPTION OF PROPERTY	C O D E	ACRES	LAND VALUE	IMPROVEMENT VALUE	TOTAL VALUE	C O D E	ACRES	VALUE	C O D E	ACRES		
01120057020 01120057020 WILLIAMS, WILLIAM & SHELLEY N1580 FOX RIDGE TRAIL KESHENA, WI, 54135	MENOMINEE INDIAN SCHOOL DISTRICT 3434 N1600 FOX RIDGE TRAIL FOX RIDGE LOT 12 LEGEND LAKE	A	0.50	\$5,200	\$0	\$5,200						0.50	
01120057030 01120057030 WILLIAMS, WILLIAM & SHELLEY N1580 FOX RIDGE TRAIL KESHENA, WI, 54135	MENOMINEE INDIAN SCHOOL DISTRICT 3434 N1594 FOX RIDGE TRAIL FOX RIDGE LOTS 13 & 14 LEGEND LAKE	A	1.00	\$7,500	\$0	\$7,500						1.00	
01120057050 01120057050 WILLIAMS, WILLIAM G. & SHELLEY A. N1580 FOX RIDGE TRAIL KESHENA, WI, 54135	MENOMINEE INDIAN SCHOOL DISTRICT 3434 N1582 FOX RIDGE TRAIL FOX RIDGE LOT 15 LEGEND LAKE	A	0.49	\$5,100	\$0	\$5,100						0.49	

YEAR
2023

State No.

ASSESSMENT ROLL FOR MENOMINEE Menominee COUNTYKEY TO
CODES1.A - RESIDENTIAL
2.B - COMMERCIAL
3.C - MANUFACTURING
4.D - AGRICULTURAL5.E - UNDEVELOPED
5m - AGRICULTURAL FOREST
6.F - PRODUCTIVE FOREST LANDS
7.G - OTHER1. PFC REG. ENTERED BEFORE 1/1/72
2. PFC REG. ENTERED AFTER 12/31/71
3. PFC SPECIAL CLASSIFICATION
4. COUNTY FOREST CROP
5. MFL OPEN ENTERED AFTER 2004
6. MFL CLOSED ENTERED AFTER 2004
7. MFL OPEN ENTERED BEFORE 2005
8. MFL CLOSED ENTERED BEFORE 20051. FEDERAL
2. STATE
3. COUNTY
4. OTHEREXEMPT FROM GEN.
PROPERTY TAX**TOTAL
ACRES
THIS
LINE**

PARCEL NUMBER	SCHOOL DIST.	VOL/PAGE - REG. DEEDS	TOTAL ACRES OF DESC.	ACREAGE & VALUE OF DESCRIPTION SUBJECT TO GENERAL PROPERTY TAX				6. MFL CLOSED ENTERED AFTER 2004 7. MFL OPEN ENTERED BEFORE 2005 8. MFL CLOSED ENTERED BEFORE 2005			EXEMPT FROM GEN. PROPERTY TAX		ACRES THIS LINE
NAME & ADDRESS	SEC. TN. RANGE DESCRIPTION OF PROPERTY	C O D E	ACRES	LAND VALUE	IMPROVEMENT VALUE	TOTAL VALUE	C O D E	ACRES	VALUE	C O D E	ACRES		
01120057060 01120057060 WILLIAMS, WILLIAM G. & SHELLEY A. N1580 FOX RIDGE TRAIL KESHENA, WI, 54135	MENOMINEE INDIAN SCHOOL DISTRICT 3434 N1580 FOX RIDGE TRAIL FOX RIDGE LOT 16 LEGEND LAKE	A	0.53	\$5,300	\$76,900	\$82,200						0.53	
01120057070 01120057070 HANSON RICK W N1835 REIMER CT GREENVILLE, WI, 54942	MENOMINEE INDIAN SCHOOL DISTRICT 3434 N1578 FOX RIDGE TRAIL FOX RIDGE LOT 17 LEGEND LAKE	A	0.54	\$5,400	\$0	\$5,400						0.54	
01120057080 01120057080 ANDRZEJAK, GENE F. & PATRICIA J. 2339 W. GRANGE AVENUE MILWAUKEE, WI, 53221	MENOMINEE INDIAN SCHOOL DISTRICT 3434 N1579 FOX RIDGE TRAIL FOX RIDGE LOT 18 LEGEND LAKE	A	0.55	\$5,400	\$115,900	\$121,300						0.55	

YEAR
2023

State No.

ASSESSMENT ROLL FOR MENOMINEE Menominee COUNTYKEY TO
CODES1.A - RESIDENTIAL
2.B - COMMERCIAL
3.C - MANUFACTURING
4.D - AGRICULTURAL5.E - UNDEVELOPED
5m - AGRICULTURAL FOREST
6.F - PRODUCTIVE FOREST LANDS
7.G - OTHER1. PFC REG. ENTERED BEFORE 1/1/72
2. PFC REG. ENTERED AFTER 12/31/71
3. PFC SPECIAL CLASSIFICATION
4. COUNTY FOREST CROP
5. MFL OPEN ENTERED AFTER 2004
6. MFL CLOSED ENTERED AFTER 2004
7. MFL OPEN ENTERED BEFORE 2005
8. MFL CLOSED ENTERED BEFORE 20051. FEDERAL
2. STATE
3. COUNTY
4. OTHEREXEMPT FROM GEN.
PROPERTY TAX**TOTAL
ACRES
THIS
LINE**

PARCEL NUMBER	SCHOOL DIST.	VOL/PAGE - REG. DEEDS	TOTAL ACRES OF DESC.	ACREAGE & VALUE OF DESCRIPTION SUBJECT TO GENERAL PROPERTY TAX						6. MFL CLOSED ENTERED AFTER 2004 7. MFL OPEN ENTERED BEFORE 2005 8. MFL CLOSED ENTERED BEFORE 2005			EXEMPT FROM GEN. PROPERTY TAX		ACRES THIS LINE
NAME & ADDRESS	SEC. TN. RANGE DESCRIPTION OF PROPERTY	C O D E	ACRES	LAND VALUE	IMPROVEMENT VALUE	TOTAL VALUE	C O D E	ACRES	VALUE	C O D E	ACRES				
01120057090 01120057090 GENE F & PATRICIA J ANDREZAJAK 2339 W GRANGE AVENUE MILWAUKEE, WI, 53221	MENOMINEE INDIAN SCHOOL DISTRICT 3434 N1585 FOX RIDGE TRAIL FOX RIDGE LOT 19 LEGEND LAKE	A	0.55	\$5,400	\$0	\$5,400							0.55		
01120057100 01120057100 U.S.A. IN TRUST NOT AVAILABLE NOT AVAILABLE, NA, 00000	MENOMINEE INDIAN SCHOOL DISTRICT 3434 N1587 FOX RIDGE TR FOX RIDGE LOT 20 LEGEND LAKE									X1	0.00	0.00			
01120058010 01120058010 MARCOTTE, JAMES R 2514 SPRING STREET RACINE, WI, 53405	MENOMINEE INDIAN SCHOOL DISTRICT 3434 N1593 FOX RIDGE TRAIL FOX RIDGE LOT 21 LEGEND LAKE	A	0.55	\$5,400	\$0	\$5,400							0.55		

YEAR
2023

State No.

ASSESSMENT ROLL FOR MENOMINEE Menominee COUNTYKEY TO
CODES1.A - RESIDENTIAL
2.B - COMMERCIAL
3.C - MANUFACTURING
4.D - AGRICULTURAL5.E - UNDEVELOPED
5m - AGRICULTURAL FOREST
6.F - PRODUCTIVE FOREST LANDS
7.G - OTHER1. PFC REG. ENTERED BEFORE 1/1/72
2. PFC REG. ENTERED AFTER 12/31/71
3. PFC SPECIAL CLASSIFICATION
4. COUNTY FOREST CROP
5. MFL OPEN ENTERED AFTER 2004
6. MFL CLOSED ENTERED AFTER 2004
7. MFL OPEN ENTERED BEFORE 2005
8. MFL CLOSED ENTERED BEFORE 20051. FEDERAL
2. STATE
3. COUNTY
4. OTHEREXEMPT FROM GEN.
PROPERTY TAX**TOTAL
ACRES
THIS
LINE**

PARCEL NUMBER	SCHOOL DIST.	VOL/PAGE - REG. DEEDS	TOTAL ACRES OF DESC.	ACREAGE & VALUE OF DESCRIPTION SUBJECT TO GENERAL PROPERTY TAX						6. MFL CLOSED ENTERED AFTER 2004 7. MFL OPEN ENTERED BEFORE 2005 8. MFL CLOSED ENTERED BEFORE 2005		EXEMPT FROM GEN. PROPERTY TAX		ACRES THIS LINE
NAME & ADDRESS	SEC. TN. RANGE DESCRIPTION OF PROPERTY	C O D E	ACRES	LAND VALUE	IMPROVEMENT VALUE	TOTAL VALUE	C O D E	ACRES	VALUE	C O D E	ACRES			
01120058020 01120058020 JOHNSON, LARRY & DIANE N5652 BOELTER RD SHIOCTON, WI, 54170	MENOMINEE INDIAN SCHOOL DISTRICT 3434 N1599 FOX RIDGE TRAIL FOX RIDGE LOT 22 LEGEND LAKE	A	0.55	\$5,400	\$4,000	\$9,400						0.55		
01120058030 01120058030 NEO CHORIO CATHERINE C RICHARDS, APOSTOLOS ANDREAS 8 8852 POLIS CYPRUS, -, 0	MENOMINEE INDIAN SCHOOL DISTRICT 3434 N1609 FOX RIDGE TRAIL FOX RIDGE LOT 23 LEGEND LAKE	A	0.53	\$5,300	\$0	\$5,300						0.53		
01120058040 01120058040 GWIDT, PATRICIA A. N1619 FOX RIDGE TRAIL KESHENA, WI, 54135	MENOMINEE INDIAN SCHOOL DISTRICT 3434 N1619 FOX RIDGE TRAIL FOX RIDGE LOT 24 LEGEND LAKE	A	0.52	\$5,300	\$86,500	\$91,800						0.52		

YEAR
2023

State No.

ASSESSMENT ROLL FOR MENOMINEE Menominee COUNTYKEY TO
CODES1.A - RESIDENTIAL
2.B - COMMERCIAL
3.C - MANUFACTURING
4.D - AGRICULTURAL5.E - UNDEVELOPED
5m - AGRICULTURAL FOREST
6.F - PRODUCTIVE FOREST LANDS
7.G - OTHER1. PFC REG. ENTERED BEFORE 1/1/72
2. PFC REG. ENTERED AFTER 12/31/71
3. PFC SPECIAL CLASSIFICATION
4. COUNTY FOREST CROP
5. MFL OPEN ENTERED AFTER 2004
6. MFL CLOSED ENTERED AFTER 2004
7. MFL OPEN ENTERED BEFORE 2005
8. MFL CLOSED ENTERED BEFORE 20051. FEDERAL
2. STATE
3. COUNTY
4. OTHEREXEMPT FROM GEN.
PROPERTY TAX**TOTAL
ACRES
THIS
LINE**

PARCEL NUMBER	SCHOOL DIST.	VOL/PAGE - REG. DEEDS	TOTAL ACRES OF DESC.	ACREAGE & VALUE OF DESCRIPTION SUBJECT TO GENERAL PROPERTY TAX				6. MFL CLOSED ENTERED AFTER 2004 7. MFL OPEN ENTERED BEFORE 2005 8. MFL CLOSED ENTERED BEFORE 2005			EXEMPT FROM GEN. PROPERTY TAX		ACRES THIS LINE
NAME & ADDRESS	SEC. TN. RANGE DESCRIPTION OF PROPERTY	C O D E	ACRES	LAND VALUE	IMPROVEMENT VALUE	TOTAL VALUE	C O D E	ACRES	VALUE	C O D E	ACRES		
01120058050 01120058050 MENOMINEE INDIAN SCHOOL DISTRICT 3434 THIESENHUSEN, ARTHUR J. & BONNIE P. 431 GARLAND COURT WAUKESHA, WI, 53188	N1629 FOX RIDGE TRAIL FOX RIDGE LOT 25 LEGEND LAKE	A	0.53	\$5,300	\$82,500	\$87,800						0.53	
01120058060 01120058060 MENOMINEE INDIAN SCHOOL DISTRICT 3434 BLAKE & JOANNE JONES W1773 FOX RIDGE ROAD KESHENA, WI, 54135	W1773 FOX RIDGE ROAD FOX RIDGE LOT 26 LEGEND LAKE	A	0.53	\$5,300	\$149,200	\$154,500						0.53	
01120058070 01120058070 MENOMINEE INDIAN SCHOOL DISTRICT 3434 BLAKE A JONES W1773 FOX RIDGE RD KESHENA, WI, 54135	W1775 FOX RIDGE ROAD FOX RIDGE LOT 27 LEGEND LAKE	A	0.52	\$5,300	\$0	\$5,300						0.52	

YEAR
2023

State No.

ASSESSMENT ROLL FOR MENOMINEE Menominee COUNTYKEY TO
CODES1.A - RESIDENTIAL
2.B - COMMERCIAL
3.C - MANUFACTURING
4.D - AGRICULTURAL5.E - UNDEVELOPED
5m - AGRICULTURAL FOREST
6.F - PRODUCTIVE FOREST LANDS
7.G - OTHER1. PFC REG. ENTERED BEFORE 1/1/72
2. PFC REG. ENTERED AFTER 12/31/71
3. PFC SPECIAL CLASSIFICATION
4. COUNTY FOREST CROP
5. MFL OPEN ENTERED AFTER 2004
6. MFL CLOSED ENTERED AFTER 2004
7. MFL OPEN ENTERED BEFORE 2005
8. MFL CLOSED ENTERED BEFORE 20051. FEDERAL
2. STATE
3. COUNTY
4. OTHEREXEMPT FROM GEN.
PROPERTY TAX**TOTAL
ACRES
THIS
LINE**

PARCEL NUMBER	SCHOOL DIST.	VOL/PAGE - REG. DEEDS	TOTAL ACRES OF DESC.	ACREAGE & VALUE OF DESCRIPTION SUBJECT TO GENERAL PROPERTY TAX				6. MFL CLOSED ENTERED AFTER 2004 7. MFL OPEN ENTERED BEFORE 2005 8. MFL CLOSED ENTERED BEFORE 2005			EXEMPT FROM GEN. PROPERTY TAX		ACRES THIS LINE
NAME & ADDRESS	SEC. TN. RANGE DESCRIPTION OF PROPERTY	C O D E	ACRES	LAND VALUE	IMPROVEMENT VALUE	TOTAL VALUE	C O D E	ACRES	VALUE	C O D E	ACRES		
01120058080 01120058080 THOMAS NAGEL 836 MAIN STREET BELGIUM, WI, 53004	MENOMINEE INDIAN SCHOOL DISTRICT 3434 W1777 FOX RIDGE ROAD FOX RIDGE LOT 28 LEGEND LAKE	A	0.55	\$5,400	\$5,200	\$10,600						0.55	
01120058090 01120058090 YVONNE M RAMOS W1783 FOX RIDGE RD KESHENA, WI, 54135	MENOMINEE INDIAN SCHOOL DISTRICT 3434 W1783 FOX RIDGE RD FOX RIDGE LOT 29 LEGEND LAKE	A	0.56	\$16,300	\$213,700	\$230,000						0.56	
01120058100 01120058100 RICKY G. SMITS W1785 FOX RIDGE ROAD KESHENA, WI, 54135	MENOMINEE INDIAN SCHOOL DISTRICT 3434 W1785 FOX RIDGE ROAD FOX RIDGE LOT 30 LEGEND LAKE	A	0.46	\$116,600	\$158,900	\$275,500						0.46	

YEAR
2023

State No.

ASSESSMENT ROLL FOR MENOMINEE Menominee COUNTYKEY TO
CODES1.A - RESIDENTIAL
2.B - COMMERCIAL
3.C - MANUFACTURING
4.D - AGRICULTURAL5.E - UNDEVELOPED
5m - AGRICULTURAL FOREST
6.F - PRODUCTIVE FOREST LANDS
7.G - OTHER1. PFC REG. ENTERED BEFORE 1/1/72
2. PFC REG. ENTERED AFTER 12/31/71
3. PFC SPECIAL CLASSIFICATION
4. COUNTY FOREST CROP
5. MFL OPEN ENTERED AFTER 2004
6. MFL CLOSED ENTERED AFTER 2004
7. MFL OPEN ENTERED BEFORE 2005
8. MFL CLOSED ENTERED BEFORE 20051. FEDERAL
2. STATE
3. COUNTY
4. OTHEREXEMPT FROM GEN.
PROPERTY TAX**TOTAL
ACRES
THIS
LINE**

PARCEL NUMBER	SCHOOL DIST.	VOL/PAGE - REG. DEEDS	TOTAL ACRES OF DESC.	ACREAGE & VALUE OF DESCRIPTION SUBJECT TO GENERAL PROPERTY TAX				6. MFL CLOSED ENTERED AFTER 2004 7. MFL OPEN ENTERED BEFORE 2005 8. MFL CLOSED ENTERED BEFORE 2005			EXEMPT FROM GEN. PROPERTY TAX		ACRES THIS LINE
NAME & ADDRESS	SEC. TN. RANGE DESCRIPTION OF PROPERTY	C O D E	ACRES	LAND VALUE	IMPROVEMENT VALUE	TOTAL VALUE	C O D E	ACRES	VALUE	C O D E	ACRES		
01120059010 01120059010 MENOMINEE INDIAN SCHOOL DISTRICT 3434 JOHANEK, DANIEL J & PATRICIA A 1316 S. MATHIAS STREET APPLETON, WI, 54915	W1788 FOX RIDGE ROAD FOX RIDGE LOT 31 & SOUTH 1/2 OF LOT 32 L EGEN D LAKE	A	0.73	\$171,700	\$184,300	\$356,000						0.73	
01120059030 01120059030 MENOMINEE INDIAN SCHOOL DISTRICT 3434 VETTER, WILLIAM & CAROLE 793 WOODTHRUSH LANE COLGATE, WI, 53017	W1776 FOX RIDGE ROAD FOX RIDGE LOT 33 & NORTH 1/2 OF LOT 32 L EGEN D LAKE	A	0.93	\$140,600	\$213,000	\$353,600						0.93	
01120059040 01120059040 MENOMINEE INDIAN SCHOOL DISTRICT 3434 MARTIN P & TAMMY S VANSTIPPEN 2801 SCHAFER CIRCLE PPLETON, WI, 54915-6626	W1772 FOX RIDGE ROAD FOX RIDGE LOT 34 LEGEND LAKE	A	0.90	\$152,000	\$237,400	\$389,400						0.90	

YEAR
2023

State No.

ASSESSMENT ROLL FOR MENOMINEE Menominee COUNTYKEY TO
CODES1.A - RESIDENTIAL
2.B - COMMERCIAL
3.C - MANUFACTURING
4.D - AGRICULTURAL5.E - UNDEVELOPED
5m - AGRICULTURAL FOREST
6.F - PRODUCTIVE FOREST LANDS
7.G - OTHER1. PFC REG. ENTERED BEFORE 1/1/72
2. PFC REG. ENTERED AFTER 12/31/71
3. PFC SPECIAL CLASSIFICATION
4. COUNTY FOREST CROP
5. MFL OPEN ENTERED AFTER 2004
6. MFL CLOSED ENTERED AFTER 2004
7. MFL OPEN ENTERED BEFORE 2005
8. MFL CLOSED ENTERED BEFORE 20051. FEDERAL
2. STATE
3. COUNTY
4. OTHEREXEMPT FROM GEN.
PROPERTY TAX**TOTAL
ACRES
THIS
LINE**

PARCEL NUMBER	SCHOOL DIST.	VOL/PAGE - REG. DEEDS	TOTAL ACRES OF DESC.	ACREAGE & VALUE OF DESCRIPTION SUBJECT TO GENERAL PROPERTY TAX						6. MFL CLOSED ENTERED AFTER 2004 7. MFL OPEN ENTERED BEFORE 2005 8. MFL CLOSED ENTERED BEFORE 2005			EXEMPT FROM GEN. PROPERTY TAX		ACRES THIS LINE
NAME & ADDRESS	SEC. TN. RANGE DESCRIPTION OF PROPERTY	C O D E	ACRES	LAND VALUE	IMPROVEMENT VALUE	TOTAL VALUE	C O D E	ACRES	VALUE	C O D E	ACRES				
01120059050 01120059050 STEVE EDWARD & JEWELL ANN EHLERT W1766 FOX RIDGE ROAD KESHENA, WI, 54135	MENOMINEE INDIAN SCHOOL DISTRICT 3434 W1766 FOX RIDGE ROAD FOX RIDGE LOT 35 LEGEND LAKE	A	1.03	\$153,500	\$95,200	\$248,700						1.03			
01120059060 01120059060 SEIDEL, TERRY K. & DEBRA A. W1762 FOX RIDGE ROAD KESHENA, WI, 54135	MENOMINEE INDIAN SCHOOL DISTRICT 3434 W1762 FOX RIDGE ROAD FOX RIDGE LOT 36 LEGEND LAKE	A	1.04	\$153,500	\$239,800	\$393,300						1.04			
01120059070 01120059070 BEDNAR, JOHN & JANET 9109 ROACH AVENUE BROOKFIELD, IL, 60513	MENOMINEE INDIAN SCHOOL DISTRICT 3434 N1637 FOX RIDGE COURT FOX RIDGE LOT 37 LEGEND LAKE	A	0.73	\$151,500	\$459,000	\$610,500						0.73			

YEAR
2023

State No.

ASSESSMENT ROLL FOR MENOMINEE Menominee COUNTYKEY TO
CODES1.A - RESIDENTIAL
2.B - COMMERCIAL
3.C - MANUFACTURING
4.D - AGRICULTURAL5.E - UNDEVELOPED
5m - AGRICULTURAL FOREST
6.F - PRODUCTIVE FOREST LANDS
7.G - OTHER1. PFC REG. ENTERED BEFORE 1/1/72
2. PFC REG. ENTERED AFTER 12/31/71
3. PFC SPECIAL CLASSIFICATION
4. COUNTY FOREST CROP
5. MFL OPEN ENTERED AFTER 2004
6. MFL CLOSED ENTERED AFTER 2004
7. MFL OPEN ENTERED BEFORE 2005
8. MFL CLOSED ENTERED BEFORE 20051. FEDERAL
2. STATE
3. COUNTY
4. OTHEREXEMPT FROM GEN.
PROPERTY TAX**TOTAL
ACRES
THIS
LINE**

PARCEL NUMBER	SCHOOL DIST.	VOL/PAGE - REG. DEEDS	TOTAL ACRES OF DESC.	ACREAGE & VALUE OF DESCRIPTION SUBJECT TO GENERAL PROPERTY TAX				6. MFL CLOSED ENTERED AFTER 2004 7. MFL OPEN ENTERED BEFORE 2005 8. MFL CLOSED ENTERED BEFORE 2005			EXEMPT FROM GEN. PROPERTY TAX		ACRES THIS LINE
NAME & ADDRESS	SEC. TN. RANGE DESCRIPTION OF PROPERTY	C O D E	ACRES	LAND VALUE	IMPROVEMENT VALUE	TOTAL VALUE	C O D E	ACRES	VALUE	C O D E	ACRES		
01120059080 01120059080 WOJTAK, ROGER C; CREUZIGER, NANCY A W359S1772 HWY 67 DOUSMAN, WI, 53118	MENOMINEE INDIAN SCHOOL DISTRICT 3434 N1647 FOX RIDGE COURT FOX RIDGE LOT 38 LEGEND LAKE	A	0.67	\$165,000	\$0	\$165,000						0.67	
01120059090 01120059090 WOJTAK, ROGER C. & W359 S 1772 HWY 67 DOUSMAN, WI, 53118	MENOMINEE INDIAN SCHOOL DISTRICT 3434 N1651 FOX RIDGE COURT FOX RIDGE LOT 39 LEGEND LAKE	A	0.85	\$223,000	\$174,400	\$397,400						0.85	
01120059100 01120059100 SIDDALL, MICHAEL S. & SUE ROHAN 125 PINE COURT APPLETON, WI, 54914	MENOMINEE INDIAN SCHOOL DISTRICT 3434 N1652 FOX RIDGE COURT FOX RIDGE LOT 40 LEGEND LAKE	A	0.80	\$197,000	\$171,800	\$368,800						0.80	

YEAR
2023

State No.

ASSESSMENT ROLL FOR MENOMINEE Menominee COUNTYKEY TO
CODES1.A - RESIDENTIAL
2.B - COMMERCIAL
3.C - MANUFACTURING
4.D - AGRICULTURAL5.E - UNDEVELOPED
5m - AGRICULTURAL FOREST
6.F - PRODUCTIVE FOREST LANDS
7.G - OTHER1. PFC REG. ENTERED BEFORE 1/1/72
2. PFC REG. ENTERED AFTER 12/31/71
3. PFC SPECIAL CLASSIFICATION
4. COUNTY FOREST CROP
5. MFL OPEN ENTERED AFTER 2004
6. MFL CLOSED ENTERED AFTER 2004
7. MFL OPEN ENTERED BEFORE 2005
8. MFL CLOSED ENTERED BEFORE 20051. FEDERAL
2. STATE
3. COUNTY
4. OTHEREXEMPT FROM GEN.
PROPERTY TAX**TOTAL
ACRES
THIS
LINE**

PARCEL NUMBER	SCHOOL DIST.	VOL/PAGE - REG. DEEDS	TOTAL ACRES OF DESC.	ACREAGE & VALUE OF DESCRIPTION SUBJECT TO GENERAL PROPERTY TAX								EXEMPT FROM GEN. PROPERTY TAX		TOTAL ACRES THIS LINE
NAME & ADDRESS	SEC. TN. RANGE DESCRIPTION OF PROPERTY	C O D E	ACRES	LAND VALUE	IMPROVEMENT VALUE	TOTAL VALUE	C O D E	ACRES	VALUE	C O D E	ACRES			
511 01120060010 01120060010 JESSICA MOHAGEN 18365 GATE POST ROAD BROOKFIELD, WI, 53045	MENOMINEE INDIAN SCHOOL DISTRICT 3434 N1648 FOX RIDGE COURT FOX RIDGE LOT 41 LEGEND LAKE	A	0.72	\$119,100	\$144,000	\$263,100								0.72
512 01120060020 01120060020 TERRANCE P & KELLY K GLASHEEN NACKERS 1300 E AMELIA STREET APPLETON, WI, 54911	MENOMINEE INDIAN SCHOOL DISTRICT 3434 N1644 FOX RIDGE COURT FOX RIDGE LOT 42 LEGEND LAKE	A	0.64	\$93,000	\$102,300	\$195,300								0.64
513 01120060030 01120060030 U.S.A. IN TRUST NOT AVAILABLE NOT AVAILABLE, NA, 00000	MENOMINEE INDIAN SCHOOL DISTRICT 3434 W1750 FOX RIDGE RD FOX RIDGE LOT 43 LEGEND LAKE									X1	0.00			0.00

YEAR
2023

State No.

ASSESSMENT ROLL FOR MENOMINEE Menominee COUNTYKEY TO
CODES1.A - RESIDENTIAL
2.B - COMMERCIAL
3.C - MANUFACTURING
4.D - AGRICULTURAL5.E - UNDEVELOPED
5m - AGRICULTURAL FOREST
6.F - PRODUCTIVE FOREST LANDS
7.G - OTHER1. PFC REG. ENTERED BEFORE 1/1/72
2. PFC REG. ENTERED AFTER 12/31/71
3. PFC SPECIAL CLASSIFICATION
4. COUNTY FOREST CROP
5. MFL OPEN ENTERED AFTER 2004
6. MFL CLOSED ENTERED AFTER 2004
7. MFL OPEN ENTERED BEFORE 2005
8. MFL CLOSED ENTERED BEFORE 20051. FEDERAL
2. STATE
3. COUNTY
4. OTHEREXEMPT FROM GEN.
PROPERTY TAX**TOTAL
ACRES
THIS
LINE**

PARCEL NUMBER	SCHOOL DIST.	VOL/PAGE - REG. DEEDS	TOTAL ACRES OF DESC.	ACREAGE & VALUE OF DESCRIPTION SUBJECT TO GENERAL PROPERTY TAX					6. MFL CLOSED ENTERED AFTER 2004 7. MFL OPEN ENTERED BEFORE 2005 8. MFL CLOSED ENTERED BEFORE 2005			EXEMPT FROM GEN. PROPERTY TAX		ACRES THIS LINE
NAME & ADDRESS	SEC. TN. RANGE DESCRIPTION OF PROPERTY	C O D E	ACRES	LAND VALUE	IMPROVEMENT VALUE	TOTAL VALUE	C O D E	ACRES	VALUE	C O D E	ACRES			
01120060040 01120060040 DANIEL B MOEDE, TRUSTEE DANIEL B MOEDE TRUST W1744 FOX RIDGE ROAD KESHENA, WI, 54135	MENOMINEE INDIAN SCHOOL DISTRICT 3434 W1744 FOX RIDGE ROAD FOX RIDGE LOT 44 LEGEND LAKE	A	0.50	\$83,400	\$124,600	\$208,000						0.50		
01120060050 01120060050 MATTHEW GLOSHEN, AMANDA GLOSHEN E1202 ROJAN LN LUXEMBURG, WI, 54217	MENOMINEE INDIAN SCHOOL DISTRICT 3434 W1736 FOX RIDGE ROAD FOX RIDGE LOT 45 LEGEND LAKE	A	0.50	\$83,400	\$0	\$83,400						0.50		
01120060060 01120060060 RIGNEY JASON G, RIGNEY SHEILA C 406 S. ROOSEVELT ST. ARLINGTON HEIGHTS, IL, 60005	MENOMINEE INDIAN SCHOOL DISTRICT 3434 W1728 FOX RIDGE ROAD FOX RIDGE LOT 46 LEGEND LAKE	A	0.50	\$84,000	\$142,000	\$226,000						0.50		

YEAR
2023

State No.

ASSESSMENT ROLL FOR MENOMINEE Menominee COUNTYKEY TO
CODES1.A - RESIDENTIAL
2.B - COMMERCIAL
3.C - MANUFACTURING
4.D - AGRICULTURAL5.E - UNDEVELOPED
5m - AGRICULTURAL FOREST
6.F - PRODUCTIVE FOREST LANDS
7.G - OTHER1. PFC REG. ENTERED BEFORE 1/1/72
2. PFC REG. ENTERED AFTER 12/31/71
3. PFC SPECIAL CLASSIFICATION
4. COUNTY FOREST CROP
5. MFL OPEN ENTERED AFTER 2004
6. MFL CLOSED ENTERED AFTER 2004
7. MFL OPEN ENTERED BEFORE 2005
8. MFL CLOSED ENTERED BEFORE 20051. FEDERAL
2. STATE
3. COUNTY
4. OTHEREXEMPT FROM GEN.
PROPERTY TAX**TOTAL
ACRES
THIS
LINE**

PARCEL NUMBER	SCHOOL DIST.	VOL/PAGE - REG. DEEDS	TOTAL ACRES OF DESC.	ACREAGE & VALUE OF DESCRIPTION SUBJECT TO GENERAL PROPERTY TAX					6. MFL CLOSED ENTERED AFTER 2004 7. MFL OPEN ENTERED BEFORE 2005 8. MFL CLOSED ENTERED BEFORE 2005			EXEMPT FROM GEN. PROPERTY TAX		ACRES THIS LINE
NAME & ADDRESS	SEC. TN. RANGE DESCRIPTION OF PROPERTY	C O D E	ACRES	LAND VALUE	IMPROVEMENT VALUE	TOTAL VALUE	C O D E	ACRES	VALUE	C O D E	ACRES			
01120060070 01120060070 ENGEL, DANIEL & RHONDA 850 WARSAW STREET MENASHA, WI, 54952	MENOMINEE INDIAN SCHOOL DISTRICT 3434 W1718 FOX RIDGE ROAD FOX RIDGE LOT 47 LEGEND LAKE	A	0.53	\$84,000	\$79,200	\$163,200						0.53		
01120060080 01120060080 NEMECEK, STEVEN L & KATHRYN M 843 SETTLERS CIRCLE SHEBOYGAN FALLS, WI, 53085	MENOMINEE INDIAN SCHOOL DISTRICT 3434 W1710 FOX RIDGE ROAD FOX RIDGE LOT 48 LEGEND LAKE	A	0.60	\$84,000	\$126,600	\$210,600						0.60		
01120060090 01120060090 ANDREW & JENNIFER CHIPMAN 5010 FUJI DRIVE APPLETON, WI, 54913	MENOMINEE INDIAN SCHOOL DISTRICT 3434 W1702 FOX RIDGE ROAD FOX RIDGE LOT 49 LEGEND LAKE	A	0.60	\$81,200	\$127,400	\$208,600						0.60		

YEAR
2023

State No.

ASSESSMENT ROLL FOR MENOMINEE Menominee COUNTYKEY TO
CODES1.A - RESIDENTIAL
2.B - COMMERCIAL
3.C - MANUFACTURING
4.D - AGRICULTURAL5.E - UNDEVELOPED
5m - AGRICULTURAL FOREST
6.F - PRODUCTIVE FOREST LANDS
7.G - OTHER1. PFC REG. ENTERED BEFORE 1/1/72
2. PFC REG. ENTERED AFTER 12/31/71
3. PFC SPECIAL CLASSIFICATION
4. COUNTY FOREST CROP
5. MFL OPEN ENTERED AFTER 2004
6. MFL CLOSED ENTERED AFTER 2004
7. MFL OPEN ENTERED BEFORE 2005
8. MFL CLOSED ENTERED BEFORE 20051. FEDERAL
2. STATE
3. COUNTY
4. OTHEREXEMPT FROM GEN.
PROPERTY TAX**TOTAL
ACRES
THIS
LINE**

PARCEL NUMBER	SCHOOL DIST.	VOL/PAGE - REG. DEEDS	TOTAL ACRES OF DESC.	ACREAGE & VALUE OF DESCRIPTION SUBJECT TO GENERAL PROPERTY TAX						6. MFL CLOSED ENTERED AFTER 2004 7. MFL OPEN ENTERED BEFORE 2005 8. MFL CLOSED ENTERED BEFORE 2005			EXEMPT FROM GEN. PROPERTY TAX		ACRES THIS LINE
NAME & ADDRESS	SEC. TN. RANGE DESCRIPTION OF PROPERTY	C O D E	ACRES	LAND VALUE	IMPROVEMENT VALUE	TOTAL VALUE	C O D E	ACRES	VALUE	C O D E	ACRES				
01120060100 01120060100 THOMAS C & DONNA M POMEROY 1965 FOX BURROW CT NEENAH, WI, 54956	MENOMINEE INDIAN SCHOOL DISTRICT 3434 W1696 FOX RIDGE ROAD FOX RIDGE LOT 50 LEGEND LAKE	A	0.72	\$80,600	\$229,700	\$310,300						0.72			
01120061010 01120061010 JACQUELINE L FEDDERS FAMILY TRUST DATED APRIL 7, 2021 W1686 FOX RIDGE ROAD KESHENA, WI, 54135	MENOMINEE INDIAN SCHOOL DISTRICT 3434 W1686 FOX RIDGE ROAD FOX RIDGE LOT 51 LEGEND LAKE	A	0.80	\$76,500	\$125,400	\$201,900						0.80			
01120061020 01120061020 FRANKEN TRUST 12300 W BOBOLINK AVENUE MILWAUKEE, WI, 53225	MENOMINEE INDIAN SCHOOL DISTRICT 3434 W1676 FOX RIDGE ROAD FOX RIDGE LOT 52 LEGEND LAKE	A	0.90	\$76,000	\$145,600	\$221,600						0.90			

YEAR
2023

State No.

ASSESSMENT ROLL FOR MENOMINEE Menominee COUNTYKEY TO
CODES1.A - RESIDENTIAL
2.B - COMMERCIAL
3.C - MANUFACTURING
4.D - AGRICULTURAL5.E - UNDEVELOPED
5m - AGRICULTURAL FOREST
6.F - PRODUCTIVE FOREST LANDS
7.G - OTHER1. PFC REG. ENTERED BEFORE 1/1/72
2. PFC REG. ENTERED AFTER 12/31/71
3. PFC SPECIAL CLASSIFICATION
4. COUNTY FOREST CROP
5. MFL OPEN ENTERED AFTER 2004
6. MFL CLOSED ENTERED AFTER 2004
7. MFL OPEN ENTERED BEFORE 2005
8. MFL CLOSED ENTERED BEFORE 20051. FEDERAL
2. STATE
3. COUNTY
4. OTHEREXEMPT FROM GEN.
PROPERTY TAX**TOTAL
ACRES
THIS
LINE**

PARCEL NUMBER	SCHOOL DIST.	VOL/PAGE - REG. DEEDS	TOTAL ACRES OF DESC.	ACREAGE & VALUE OF DESCRIPTION SUBJECT TO GENERAL PROPERTY TAX				6. MFL CLOSED ENTERED AFTER 2004 7. MFL OPEN ENTERED BEFORE 2005 8. MFL CLOSED ENTERED BEFORE 2005			EXEMPT FROM GEN. PROPERTY TAX		ACRES THIS LINE
NAME & ADDRESS	SEC. TN. RANGE DESCRIPTION OF PROPERTY	C O D E	ACRES	LAND VALUE	IMPROVEMENT VALUE	TOTAL VALUE	C O D E	ACRES	VALUE	C O D E	ACRES		
01120061030 01120061030 Laurent Living Trust of 2019 8311 N. Edge O Woods Drive Brown Deer, Wisconsin, 53223	MENOMINEE INDIAN SCHOOL DISTRICT 3434 N1663 FOX RIDGE WAY FOX RIDGE LOT 53 LEGEND LAKE	A	1.10	\$78,000	\$126,100	\$204,100						1.10	
01120061040 01120061040 REINEKING, HENRY O. N1673 FOX RIDGE WAY KESHENA, WI, 54135	MENOMINEE INDIAN SCHOOL DISTRICT 3434 N1673 FOX RIDGE WAY FOX RIDGE LOT 54 LEGEND LAKE	A	0.80	\$77,100	\$147,600	\$224,700						0.80	
01120061050 01120061050 DANNECKER, GREGORY E. & JANEL R. 325 W. PERSHING ST. APPLETON, WI, 54911	MENOMINEE INDIAN SCHOOL DISTRICT 3434 N1681 FOX RIDGE WAY FOX RIDGE LOT 55 LEGEND LAKE	A	0.75	\$84,200	\$83,400	\$167,600						0.75	

YEAR
2023

State No.

ASSESSMENT ROLL FOR MENOMINEE Menominee COUNTYKEY TO
CODES1.A - RESIDENTIAL
2.B - COMMERCIAL
3.C - MANUFACTURING
4.D - AGRICULTURAL5.E - UNDEVELOPED
5m - AGRICULTURAL FOREST
6.F - PRODUCTIVE FOREST LANDS
7.G - OTHER1. PFC REG. ENTERED BEFORE 1/1/72
2. PFC REG. ENTERED AFTER 12/31/71
3. PFC SPECIAL CLASSIFICATION
4. COUNTY FOREST CROP
5. MFL OPEN ENTERED AFTER 2004
6. MFL CLOSED ENTERED AFTER 2004
7. MFL OPEN ENTERED BEFORE 2005
8. MFL CLOSED ENTERED BEFORE 20051. FEDERAL
2. STATE
3. COUNTY
4. OTHEREXEMPT FROM GEN.
PROPERTY TAX**TOTAL
ACRES
THIS
LINE**

PARCEL NUMBER	SCHOOL DIST.	VOL/PAGE - REG. DEEDS	TOTAL ACRES OF DESC.	ACREAGE & VALUE OF DESCRIPTION SUBJECT TO GENERAL PROPERTY TAX					6. MFL CLOSED ENTERED AFTER 2004 7. MFL OPEN ENTERED BEFORE 2005 8. MFL CLOSED ENTERED BEFORE 2005			EXEMPT FROM GEN. PROPERTY TAX		ACRES THIS LINE
NAME & ADDRESS	SEC. TN. RANGE DESCRIPTION OF PROPERTY	C O D E	ACRES	LAND VALUE	IMPROVEMENT VALUE	TOTAL VALUE	C O D E	ACRES	VALUE	C O D E	ACRES			
01120061060 01120061060 WOLF, DENIS & PATRICIA 2215 HALL ROAD HARTFORD, WI, 53027	MENOMINEE INDIAN SCHOOL DISTRICT 3434 N1689 FOX RIDGE WAY FOX RIDGE LOT 56 LEGEND LAKE	A	0.74	\$90,900	\$91,900	\$182,800						0.74		
01120061070 01120061070 TIMOTHY D & SUSAN M HUTH N1695 FOX RIDGE WAY KESHENA, WI, 54135	MENOMINEE INDIAN SCHOOL DISTRICT 3434 N1695 FOX RIDGE WAY FOX RIDGE LOT 57 LEGEND LAKE	A	0.75	\$90,900	\$129,200	\$220,100						0.75		
01120061080 01120061080 Baumann Trust Dated May 4, 2007 6637 Legend Lane Waterford, Wisconsin, 53185	MENOMINEE INDIAN SCHOOL DISTRICT 3434 N1705 FOX RIDGE WAY FOX RIDGE LOT 58 LEGEND LAKE	A	0.72	\$92,100	\$130,200	\$222,300						0.72		

YEAR
2023

State No.

ASSESSMENT ROLL FOR MENOMINEE Menominee COUNTYKEY TO
CODES1.A - RESIDENTIAL
2.B - COMMERCIAL
3.C - MANUFACTURING
4.D - AGRICULTURAL5.E - UNDEVELOPED
5m - AGRICULTURAL FOREST
6.F - PRODUCTIVE FOREST LANDS
7.G - OTHER1. PFC REG. ENTERED BEFORE 1/1/72
2. PFC REG. ENTERED AFTER 12/31/71
3. PFC SPECIAL CLASSIFICATION
4. COUNTY FOREST CROP
5. MFL OPEN ENTERED AFTER 2004
6. MFL CLOSED ENTERED AFTER 2004
7. MFL OPEN ENTERED BEFORE 2005
8. MFL CLOSED ENTERED BEFORE 20051. FEDERAL
2. STATE
3. COUNTY
4. OTHEREXEMPT FROM GEN.
PROPERTY TAX**TOTAL
ACRES
THIS
LINE**

PARCEL NUMBER	SCHOOL DIST.	VOL/PAGE - REG. DEEDS	TOTAL ACRES OF DESC.	ACREAGE & VALUE OF DESCRIPTION SUBJECT TO GENERAL PROPERTY TAX						6. MFL CLOSED ENTERED AFTER 2004 7. MFL OPEN ENTERED BEFORE 2005 8. MFL CLOSED ENTERED BEFORE 2005		EXEMPT FROM GEN. PROPERTY TAX		ACRES THIS LINE
NAME & ADDRESS	SEC. TN. RANGE DESCRIPTION OF PROPERTY	C O D E	ACRES	LAND VALUE	IMPROVEMENT VALUE	TOTAL VALUE	C O D E	ACRES	VALUE	C O D E	ACRES			
01120061090 01120061090 WOODCOCK, RICHARD & CAROL 3770 B KLONDIKE COURT BROOKFIELD, WI, 53045	MENOMINEE INDIAN SCHOOL DISTRICT 3434 N1713 FOX RIDGE WAY FOX RIDGE LOT 59 LEGEND LAKE	A	0.60	\$91,200	\$98,400	\$189,600						0.60		
01120061100 01120061100 WEINHOLD, PAMELA L. 664 MIRANDA ST COMBINED LOCKS, WI, 54113	MENOMINEE INDIAN SCHOOL DISTRICT 3434 N1721 FOX RIDGE WAY FOX RIDGE LOT 60 LEGEND LAKE	A	0.56	\$90,300	\$76,600	\$166,900						0.56		
01120062010 01120062010 ROBERT F KOERTGEN, MAUREEN A KOERTGEN 402 S. ROOSEVELT AVE ARLINGTON HEIGHTS, IL, 60005	MENOMINEE INDIAN SCHOOL DISTRICT 3434 N1729 FOX RIDGE WAY FOX RIDGE LOT 61 LEGEND LAKE	A	0.49	\$90,300	\$198,700	\$289,000						0.49		

YEAR
2023

State No.

ASSESSMENT ROLL FOR MENOMINEE Menominee COUNTYKEY TO
CODES1.A - RESIDENTIAL
2.B - COMMERCIAL
3.C - MANUFACTURING
4.D - AGRICULTURAL5.E - UNDEVELOPED
5m - AGRICULTURAL FOREST
6.F - PRODUCTIVE FOREST LANDS
7.G - OTHER1. PFC REG. ENTERED BEFORE 1/1/72
2. PFC REG. ENTERED AFTER 12/31/71
3. PFC SPECIAL CLASSIFICATION
4. COUNTY FOREST CROP
5. MFL OPEN ENTERED AFTER 2004
6. MFL CLOSED ENTERED AFTER 2004
7. MFL OPEN ENTERED BEFORE 2005
8. MFL CLOSED ENTERED BEFORE 20051. FEDERAL
2. STATE
3. COUNTY
4. OTHEREXEMPT FROM GEN.
PROPERTY TAX**TOTAL
ACRES
THIS
LINE**

PARCEL NUMBER	SCHOOL DIST.	VOL/PAGE - REG. DEEDS	TOTAL ACRES OF DESC.	ACREAGE & VALUE OF DESCRIPTION SUBJECT TO GENERAL PROPERTY TAX						6. MFL CLOSED ENTERED AFTER 2004 7. MFL OPEN ENTERED BEFORE 2005 8. MFL CLOSED ENTERED BEFORE 2005		EXEMPT FROM GEN. PROPERTY TAX		ACRES THIS LINE
NAME & ADDRESS	SEC. TN. RANGE DESCRIPTION OF PROPERTY	C O D E	ACRES	LAND VALUE	IMPROVEMENT VALUE	TOTAL VALUE	C O D E	ACRES	VALUE	C O D E	ACRES			
01120062020 01120062020 MENOMINEE INDIAN SCHOOL DISTRICT 3434 STEVEN ALBERG & KARA KRISTINE GROOM 7027 W HADLEY STREET MILWAUKEE, WI, 53210	N1735 FOX RIDGE WAY FOX RIDGE LOT 62 LEGEND LAKE	A	0.49	\$90,600	\$86,900	\$177,500							0.49	
01120062031 01120062031 MENOMINEE INDIAN SCHOOL DISTRICT 3434 HONOLD CABIN LLC 8414 N. BIRDIE ST MILTON, WI, 53563	N1743 FOX RIDGE WAY CSM 221	A	1.17	\$103,000	\$183,600	\$286,600							1.17	
01120062050 01120062050 MENOMINEE INDIAN SCHOOL DISTRICT 3434 THIBODEAU, DAVID & JEAN N1753 FOX RIDGE WAY KESHENA, WI, 54135	N1753 FOX RIDGE WAY FOX RIDGE LOT 65 LEGEND LAKE	A	0.55	\$76,400	\$264,500	\$340,900							0.55	

YEAR
2023

State No.

ASSESSMENT ROLL FOR MENOMINEE Menominee COUNTYKEY TO
CODES1.A - RESIDENTIAL
2.B - COMMERCIAL
3.C - MANUFACTURING
4.D - AGRICULTURAL5.E - UNDEVELOPED
5m - AGRICULTURAL FOREST
6.F - PRODUCTIVE FOREST LANDS
7.G - OTHER1. PFC REG. ENTERED BEFORE 1/1/72
2. PFC REG. ENTERED AFTER 12/31/71
3. PFC SPECIAL CLASSIFICATION
4. COUNTY FOREST CROP
5. MFL OPEN ENTERED AFTER 2004
6. MFL CLOSED ENTERED AFTER 2004
7. MFL OPEN ENTERED BEFORE 2005
8. MFL CLOSED ENTERED BEFORE 20051. FEDERAL
2. STATE
3. COUNTY
4. OTHEREXEMPT FROM GEN.
PROPERTY TAX**TOTAL
ACRES
THIS
LINE**

PARCEL NUMBER	SCHOOL DIST.	VOL/PAGE - REG. DEEDS	TOTAL ACRES OF DESC.	ACREAGE & VALUE OF DESCRIPTION SUBJECT TO GENERAL PROPERTY TAX				6. MFL CLOSED ENTERED AFTER 2004 7. MFL OPEN ENTERED BEFORE 2005 8. MFL CLOSED ENTERED BEFORE 2005			EXEMPT FROM GEN. PROPERTY TAX		ACRES THIS LINE
NAME & ADDRESS	SEC. TN. RANGE DESCRIPTION OF PROPERTY	C O D E	ACRES	LAND VALUE	IMPROVEMENT VALUE	TOTAL VALUE	C O D E	ACRES	VALUE	C O D E	ACRES		
01120062060 01120062060 DAVID & JUDITH BETZIG N1732 FOX RIDGE WAY KESHENA, WI, 54135	MENOMINEE INDIAN SCHOOL DISTRICT 3434 N1732 FOX RIDGE WAY FOX RIDGE LOT 66 LEGEND LAKE	A	0.52	\$5,300	\$189,700	\$195,000						0.52	
01120062070 01120062070 WILLIAM S VETTER AND CAROLE S VETTER REVOCABLE TRUST DATED MAY 14, 2007 793 WOODTHRUSH LANE COLGATE, WI, 53017	MENOMINEE INDIAN SCHOOL DISTRICT 3434 N1720 FOX RIDGE WAY FOX RIDGE LOT 67 LEGEND LAKE	A	0.55	\$5,400	\$0	\$5,400						0.55	
01120062080 01120062080 RODERICK A & LAURIE A BOIVIN N2840 STATE HWY 55 KESHENA, WI, 54135	MENOMINEE INDIAN SCHOOL DISTRICT 3434 N1712 FOX RIDGE WAY FOX RIDGE LOT 68 LEGEND LAKE	A	0.60	\$5,600	\$0	\$5,600						0.60	

YEAR
2023

State No.

ASSESSMENT ROLL FOR MENOMINEE Menominee COUNTYKEY TO
CODES1.A - RESIDENTIAL
2.B - COMMERCIAL
3.C - MANUFACTURING
4.D - AGRICULTURAL5.E - UNDEVELOPED
5m - AGRICULTURAL FOREST
6.F - PRODUCTIVE FOREST LANDS
7.G - OTHER1. PFC REG. ENTERED BEFORE 1/1/72
2. PFC REG. ENTERED AFTER 12/31/71
3. PFC SPECIAL CLASSIFICATION
4. COUNTY FOREST CROP
5. MFL OPEN ENTERED AFTER 2004
6. MFL CLOSED ENTERED AFTER 2004
7. MFL OPEN ENTERED BEFORE 2005
8. MFL CLOSED ENTERED BEFORE 20051. FEDERAL
2. STATE
3. COUNTY
4. OTHEREXEMPT FROM GEN.
PROPERTY TAX**TOTAL
ACRES
THIS
LINE**

PARCEL NUMBER	SCHOOL DIST.	VOL/PAGE - REG. DEEDS	TOTAL ACRES OF DESC.	ACREAGE & VALUE OF DESCRIPTION SUBJECT TO GENERAL PROPERTY TAX						6. MFL CLOSED ENTERED AFTER 2004 7. MFL OPEN ENTERED BEFORE 2005 8. MFL CLOSED ENTERED BEFORE 2005			EXEMPT FROM GEN. PROPERTY TAX		ACRES THIS LINE
NAME & ADDRESS	SEC. TN. RANGE DESCRIPTION OF PROPERTY	C O D E	ACRES	LAND VALUE	IMPROVEMENT VALUE	TOTAL VALUE	C O D E	ACRES	VALUE	C O D E	ACRES				
01120062090 01120062090 RODERICK A & LAURIE A BOIVIN N2840 STATE HWY 55 KESHENA, WI, 4135	MENOMINEE INDIAN SCHOOL DISTRICT 3434 N1702 FOX RIDGE WAY FOX RIDGE LOT 69 LEGEND LAKE	A	0.55	\$5,400	\$0	\$5,400							0.55		
01120062100 01120062100 FREY, LAURA & TODD 3501 MEACHAM RD RACINE, WI, 53405	MENOMINEE INDIAN SCHOOL DISTRICT 3434 N1686 FOX RIDGE WAY FOX RIDGE LOT 70 LEGEND LAKE	A	0.55	\$5,400	\$0	\$5,400							0.55		
01120063010 01120063010 U.S.A. IN TRUST NOT AVAILABLE NOT AVAILABLE, NA, 00000	MENOMINEE INDIAN SCHOOL DISTRICT 3434 N1678 FOX RIDGE WAY FOX RIDGE LOT 71 LEGEND LAKE									X1	0.00	0.00			

YEAR
2023

State No.

ASSESSMENT ROLL FOR MENOMINEE Menominee COUNTYKEY TO
CODES1.A - RESIDENTIAL
2.B - COMMERCIAL
3.C - MANUFACTURING
4.D - AGRICULTURAL5.E - UNDEVELOPED
5m - AGRICULTURAL FOREST
6.F - PRODUCTIVE FOREST LANDS
7.G - OTHER1. PFC REG. ENTERED BEFORE 1/1/72
2. PFC REG. ENTERED AFTER 12/31/71
3. PFC SPECIAL CLASSIFICATION
4. COUNTY FOREST CROP
5. MFL OPEN ENTERED AFTER 2004
6. MFL CLOSED ENTERED AFTER 2004
7. MFL OPEN ENTERED BEFORE 2005
8. MFL CLOSED ENTERED BEFORE 20051. FEDERAL
2. STATE
3. COUNTY
4. OTHEREXEMPT FROM GEN.
PROPERTY TAX**TOTAL
ACRES
THIS
LINE**

PARCEL NUMBER	SCHOOL DIST.	VOL/PAGE - REG. DEEDS	TOTAL ACRES OF DESC.	ACREAGE & VALUE OF DESCRIPTION SUBJECT TO GENERAL PROPERTY TAX								EXEMPT FROM GEN. PROPERTY TAX		TOTAL ACRES THIS LINE
NAME & ADDRESS	SEC. TN. RANGE DESCRIPTION OF PROPERTY	C O D E	ACRES	LAND VALUE	IMPROVEMENT VALUE	TOTAL VALUE	C O D E	ACRES	VALUE	C O D E	ACRES			
541 01120063020 01120063020 U.S.A. IN TRUST NOT AVAILABLE NOT AVAILABLE, NA, 00000	MENOMINEE INDIAN SCHOOL DISTRICT 3434 N1668 FOX RIDGE WAY FOX RIDGE LOT 72 LEGEND LAKE									X1	0.00			0.00
542 01130064010 01130064010 PEDERSEN, GREG & HILL, BETSY N1143 GREAT BEAR COURT KESHENA, WI, 54135	MENOMINEE INDIAN SCHOOL DISTRICT 3434 N1143 GREAT BEAR COURT GREAT BEAR LOT 1 LEGEND LAKE	A	0.60	\$67,900	\$121,600	\$189,500								0.60
543 01130064020 01130064020 JOHN P TUCKER N1137 GREAT BEAR CT KESHENA, WI, 54135	MENOMINEE INDIAN SCHOOL DISTRICT 3434 N1137 GREAT BEAR COURT GREAT BEAR LOT 2 LEGEND LAKE	A	0.64	\$64,000	\$172,000	\$236,000								0.64

YEAR
2023

State No.

ASSESSMENT ROLL FOR MENOMINEE Menominee COUNTYKEY TO
CODES1.A - RESIDENTIAL
2.B - COMMERCIAL
3.C - MANUFACTURING
4.D - AGRICULTURAL5.E - UNDEVELOPED
5m - AGRICULTURAL FOREST
6.F - PRODUCTIVE FOREST LANDS
7.G - OTHER1. PFC REG. ENTERED BEFORE 1/1/72
2. PFC REG. ENTERED AFTER 12/31/71
3. PFC SPECIAL CLASSIFICATION
4. COUNTY FOREST CROP
5. MFL OPEN ENTERED AFTER 2004
6. MFL CLOSED ENTERED AFTER 2004
7. MFL OPEN ENTERED BEFORE 2005
8. MFL CLOSED ENTERED BEFORE 20051. FEDERAL
2. STATE
3. COUNTY
4. OTHEREXEMPT FROM GEN.
PROPERTY TAX**TOTAL
ACRES
THIS
LINE**

PARCEL NUMBER	SCHOOL DIST.	VOL/PAGE - REG. DEEDS	TOTAL ACRES OF DESC.	ACREAGE & VALUE OF DESCRIPTION SUBJECT TO GENERAL PROPERTY TAX					6. MFL CLOSED ENTERED AFTER 2004 7. MFL OPEN ENTERED BEFORE 2005 8. MFL CLOSED ENTERED BEFORE 2005			EXEMPT FROM GEN. PROPERTY TAX		ACRES THIS LINE
NAME & ADDRESS	SEC. TN. RANGE DESCRIPTION OF PROPERTY	C O D E	ACRES	LAND VALUE	IMPROVEMENT VALUE	TOTAL VALUE	C O D E	ACRES	VALUE	C O D E	ACRES			
01130064030 01130064030 ANNE M BIRNEY N 1127 GREAT BEAR CT KESHENA, WI, 54135	MENOMINEE INDIAN SCHOOL DISTRICT 3434 N1127 GREAT BEAR COURT GREAT BEAR LOT 3 LEGEND LAKE	A	0.70	\$63,100	\$176,600	\$239,700						0.70		
01130064040 01130064040 GUERNDT, ROBERT G AND DEBRA A 3275 CTY HWY C C SLINGER, WI, 53086	MENOMINEE INDIAN SCHOOL DISTRICT 3434 W2052 GREAT BEAR ROAD GREAT BEAR LOT 4 LEGEND LAKE	A	0.80	\$49,600	\$224,200	\$273,800						0.80		
01130064050 01130064050 JEANNE ERKE 1505 S RIVERDALE DR APPLETON, WI, 54914	MENOMINEE INDIAN SCHOOL DISTRICT 3434 W2060 GREAT BEAR LANE GREAT BEAR LOT 5 LEGEND LAKE	A	0.64	\$53,200	\$132,900	\$186,100						0.64		

YEAR
2023

State No.

ASSESSMENT ROLL FOR MENOMINEE Menominee COUNTYKEY TO
CODES1.A - RESIDENTIAL
2.B - COMMERCIAL
3.C - MANUFACTURING
4.D - AGRICULTURAL5.E - UNDEVELOPED
5m - AGRICULTURAL FOREST
6.F - PRODUCTIVE FOREST LANDS
7.G - OTHER1. PFC REG. ENTERED BEFORE 1/1/72
2. PFC REG. ENTERED AFTER 12/31/71
3. PFC SPECIAL CLASSIFICATION
4. COUNTY FOREST CROP
5. MFL OPEN ENTERED AFTER 2004
6. MFL CLOSED ENTERED AFTER 2004
7. MFL OPEN ENTERED BEFORE 2005
8. MFL CLOSED ENTERED BEFORE 20051. FEDERAL
2. STATE
3. COUNTY
4. OTHEREXEMPT FROM GEN.
PROPERTY TAX**TOTAL
ACRES
THIS
LINE**

PARCEL NUMBER	SCHOOL DIST.	VOL/PAGE - REG. DEEDS	TOTAL ACRES OF DESC.	ACREAGE & VALUE OF DESCRIPTION SUBJECT TO GENERAL PROPERTY TAX						6. MFL CLOSED ENTERED AFTER 2004 7. MFL OPEN ENTERED BEFORE 2005 8. MFL CLOSED ENTERED BEFORE 2005			EXEMPT FROM GEN. PROPERTY TAX		ACRES THIS LINE
NAME & ADDRESS	SEC. TN. RANGE DESCRIPTION OF PROPERTY	C O D E	ACRES	LAND VALUE	IMPROVEMENT VALUE	TOTAL VALUE	C O D E	ACRES	VALUE	C O D E	ACRES				
01130064060 01130064060 TIMMERS, RUSSEL & WENDY N5010 JOCHMANN ROAD BLACK CREEK, WI, 54106	MENOMINEE INDIAN SCHOOL DISTRICT 3434 W2074 GREAT BEAR LANE GREAT BEAR LOT 6 LEGEND LAKE	A	0.60	\$101,200	\$229,600	\$330,800						0.60			
01130064070 01130064070 JAMES A SKULSTAD W2075 GREAT BEAR LANE KESHENA, WI, 54135	MENOMINEE INDIAN SCHOOL DISTRICT 3434 W2075 GREAT BEAR LANE GREAT BEAR LOT 7 & N1/2 LOT 8 LEGEND LAK E	A	0.77	\$143,200	\$376,800	\$520,000						0.77			
01130064090 01130064090 CALNIN, JOHN & YVONNE 104 PARKRIDGE APPLETON, WI, 54911	MENOMINEE INDIAN SCHOOL DISTRICT 3434 W2073 GREAT BEAR LANE GREAT BEAR S 1/2 LOT 8 & LOT 9 LEGEND LA KE	A	0.52	\$218,500	\$0	\$218,500						0.52			

YEAR
2023

State No.

ASSESSMENT ROLL FOR MENOMINEE Menominee COUNTYKEY TO
CODES1.A - RESIDENTIAL
2.B - COMMERCIAL
3.C - MANUFACTURING
4.D - AGRICULTURAL5.E - UNDEVELOPED
5m - AGRICULTURAL FOREST
6.F - PRODUCTIVE FOREST LANDS
7.G - OTHER1. PFC REG. ENTERED BEFORE 1/1/72
2. PFC REG. ENTERED AFTER 12/31/71
3. PFC SPECIAL CLASSIFICATION
4. COUNTY FOREST CROP
5. MFL OPEN ENTERED AFTER 2004
6. MFL CLOSED ENTERED AFTER 2004
7. MFL OPEN ENTERED BEFORE 2005
8. MFL CLOSED ENTERED BEFORE 20051. FEDERAL
2. STATE
3. COUNTY
4. OTHEREXEMPT FROM GEN.
PROPERTY TAX**TOTAL
ACRES
THIS
LINE**

PARCEL NUMBER	SCHOOL DIST.	VOL/PAGE - REG. DEEDS	TOTAL ACRES OF DESC.	ACREAGE & VALUE OF DESCRIPTION SUBJECT TO GENERAL PROPERTY TAX						6. MFL CLOSED ENTERED AFTER 2004 7. MFL OPEN ENTERED BEFORE 2005 8. MFL CLOSED ENTERED BEFORE 2005		EXEMPT FROM GEN. PROPERTY TAX		ACRES THIS LINE
NAME & ADDRESS	SEC. TN. RANGE DESCRIPTION OF PROPERTY	C O D E	ACRES	LAND VALUE	IMPROVEMENT VALUE	TOTAL VALUE	C O D E	ACRES	VALUE	C O D E	ACRES			
01130064100 01130064100 CALNIN, JOHN & YVONNE 104 W. PARKRIDGE APPLETON, WI, 54911	MENOMINEE INDIAN SCHOOL DISTRICT 3434 W2069 GREAT BEAR LANE GREAT BEAR LOT 10 LEGEND LAKE	A	0.41	\$170,500	\$192,000	\$362,500						0.41		
01130065010 01130065010 VANLITH, GERTRUDE,P;DELSART,KIMBERLEY J 119 OMBRE ROSE DR COMBINED LOCKS, WI, 54113	MENOMINEE INDIAN SCHOOL DISTRICT 3434 W2063 GREAT BEAR LANE GREAT BEAR LOT 11 LEGEND LAKE	A	0.54	\$152,500	\$62,500	\$215,000						0.54		
01130065020 01130065020 HOPPE, JON A. & JULIE A. N2333 JOAN ST. GREENVILLE, WI, 54942	MENOMINEE INDIAN SCHOOL DISTRICT 3434 W2055 GREAT BEAR LANE GREAT BEAR LOT 12 LEGEND LAKE	A	0.56	\$152,000	\$64,700	\$216,700						0.56		

YEAR
2023

State No.

ASSESSMENT ROLL FOR MENOMINEE Menominee COUNTYKEY TO
CODES1.A - RESIDENTIAL
2.B - COMMERCIAL
3.C - MANUFACTURING
4.D - AGRICULTURAL5.E - UNDEVELOPED
5m - AGRICULTURAL FOREST
6.F - PRODUCTIVE FOREST LANDS
7.G - OTHER1. PFC REG. ENTERED BEFORE 1/1/72
2. PFC REG. ENTERED AFTER 12/31/71
3. PFC SPECIAL CLASSIFICATION
4. COUNTY FOREST CROP
5. MFL OPEN ENTERED AFTER 2004
6. MFL CLOSED ENTERED AFTER 2004
7. MFL OPEN ENTERED BEFORE 2005
8. MFL CLOSED ENTERED BEFORE 20051. FEDERAL
2. STATE
3. COUNTY
4. OTHEREXEMPT FROM GEN.
PROPERTY TAX**TOTAL
ACRES
THIS
LINE**

PARCEL NUMBER	SCHOOL DIST.	VOL/PAGE - REG. DEEDS	TOTAL ACRES OF DESC.	ACREAGE & VALUE OF DESCRIPTION SUBJECT TO GENERAL PROPERTY TAX				6. MFL CLOSED ENTERED AFTER 2004 7. MFL OPEN ENTERED BEFORE 2005 8. MFL CLOSED ENTERED BEFORE 2005			EXEMPT FROM GEN. PROPERTY TAX		ACRES THIS LINE
NAME & ADDRESS	SEC. TN. RANGE DESCRIPTION OF PROPERTY	C O D E	ACRES	LAND VALUE	IMPROVEMENT VALUE	TOTAL VALUE	C O D E	ACRES	VALUE	C O D E	ACRES		
01130065030 01130065030 LESTER L & BERNADETTE A CATER LIVING TRUST DATED 1/13/15 W2045 GREAT BEAR LANE KESHENA, WI, 54135	MENOMINEE INDIAN SCHOOL DISTRICT 3434 W2045 GREAT BEAR LANE GREAT BEAR LOT 13 LEGEND LAKE	A	0.57	\$142,000	\$253,600	\$395,600						0.57	
01130065040 01130065040 ZEUSCHNER, MARYLEE 4214 FOREST GLEN DR HOFFMAN ESTATES, IL, 60192	MENOMINEE INDIAN SCHOOL DISTRICT 3434 W2039 GREAT BEAR LANE GREAT BEAR LOT 14 LEGEND LAKE	A	0.61	\$139,000	\$143,800	\$282,800						0.61	
01130065050 01130065050 JOHN E & PATRICIA J MARTINS 714 GRANDVIEW ROAD HORTONVILLE, WI, 54944	MENOMINEE INDIAN SCHOOL DISTRICT 3434 W2031 GREAT BEAR LANE GREAT BEAR LOT 15 LEGEND LAKE	A	0.64	\$132,300	\$102,700	\$235,000						0.64	

YEAR
2023

State No.

ASSESSMENT ROLL FOR MENOMINEE Menominee COUNTYKEY TO
CODES1.A - RESIDENTIAL
2.B - COMMERCIAL
3.C - MANUFACTURING
4.D - AGRICULTURAL5.E - UNDEVELOPED
5m - AGRICULTURAL FOREST
6.F - PRODUCTIVE FOREST LANDS
7.G - OTHER1. PFC REG. ENTERED BEFORE 1/1/72
2. PFC REG. ENTERED AFTER 12/31/71
3. PFC SPECIAL CLASSIFICATION
4. COUNTY FOREST CROP
5. MFL OPEN ENTERED AFTER 2004
6. MFL CLOSED ENTERED AFTER 2004
7. MFL OPEN ENTERED BEFORE 2005
8. MFL CLOSED ENTERED BEFORE 20051. FEDERAL
2. STATE
3. COUNTY
4. OTHEREXEMPT FROM GEN.
PROPERTY TAX**TOTAL
ACRES
THIS
LINE**

PARCEL NUMBER	SCHOOL DIST.	VOL/PAGE - REG. DEEDS	TOTAL ACRES OF DESC.	ACREAGE & VALUE OF DESCRIPTION SUBJECT TO GENERAL PROPERTY TAX					6. MFL CLOSED ENTERED AFTER 2004 7. MFL OPEN ENTERED BEFORE 2005 8. MFL CLOSED ENTERED BEFORE 2005			EXEMPT FROM GEN. PROPERTY TAX		ACRES THIS LINE
NAME & ADDRESS	SEC. TN. RANGE DESCRIPTION OF PROPERTY	C O D E	ACRES	LAND VALUE	IMPROVEMENT VALUE	TOTAL VALUE	C O D E	ACRES	VALUE	C O D E	ACRES			
01130065060 01130065060 BRIAN K PIECHOCKI 2675 OAK RIDGE RD NEENAH, WI, 54956	MENOMINEE INDIAN SCHOOL DISTRICT 3434 W2021 GREAT BEAR LANE GREAT BEAR LOT 16 LEGEND LAKE	A	0.60	\$124,200	\$100,800	\$225,000						0.60		
01130065070 01130065070 The Culberson Family Trust 296 Kenilworth Avenue Glen Ellyn, Illinois, 60137	MENOMINEE INDIAN SCHOOL DISTRICT 3434 W2009 GREAT BEAR LANE GREAT BEAR LOT 17 LEGEND LAKE	A	0.65	\$125,200	\$139,800	\$265,000						0.65		
01130065080 01130065080 TIMOTHY J HOUSELOG, ANNE M HOUSELOG 1763 COPPERSTONE PLACE NEENAH, WI, 54956	MENOMINEE INDIAN SCHOOL DISTRICT 3434 W2001 GREAT BEAR LANE GREAT BEAR LOT 18 LEGEND LAKE	A	1.00	\$134,900	\$80,200	\$215,100						1.00		

YEAR
2023

State No.

ASSESSMENT ROLL FOR MENOMINEE Menominee COUNTYKEY TO
CODES1.A - RESIDENTIAL
2.B - COMMERCIAL
3.C - MANUFACTURING
4.D - AGRICULTURAL5.E - UNDEVELOPED
5m - AGRICULTURAL FOREST
6.F - PRODUCTIVE FOREST LANDS
7.G - OTHER1. PFC REG. ENTERED BEFORE 1/1/72
2. PFC REG. ENTERED AFTER 12/31/71
3. PFC SPECIAL CLASSIFICATION
4. COUNTY FOREST CROP
5. MFL OPEN ENTERED AFTER 2004
6. MFL CLOSED ENTERED AFTER 2004
7. MFL OPEN ENTERED BEFORE 2005
8. MFL CLOSED ENTERED BEFORE 20051. FEDERAL
2. STATE
3. COUNTY
4. OTHEREXEMPT FROM GEN.
PROPERTY TAX**TOTAL
ACRES
THIS
LINE**

PARCEL NUMBER	SCHOOL DIST.	VOL/PAGE - REG. DEEDS	TOTAL ACRES OF DESC.	ACREAGE & VALUE OF DESCRIPTION SUBJECT TO GENERAL PROPERTY TAX						6. MFL CLOSED ENTERED AFTER 2004 7. MFL OPEN ENTERED BEFORE 2005 8. MFL CLOSED ENTERED BEFORE 2005			EXEMPT FROM GEN. PROPERTY TAX		ACRES THIS LINE
NAME & ADDRESS	SEC. TN. RANGE DESCRIPTION OF PROPERTY	C O D E	ACRES	LAND VALUE	IMPROVEMENT VALUE	TOTAL VALUE	C O D E	ACRES	VALUE	C O D E	ACRES				
01130065090 01130065090 MENOMINEE INDIAN SCHOOL DISTRICT 3434 ALAN C & STEPHANIE J PETERSON 9665 S 35TH ST FRANKLIN, WI, 53132	W2008 GREAT BEAR ROAD GREAT BEAR LOT 19 LEGEND LAKE	A	1.00	\$132,900	\$186,700	\$319,600						1.00			
01130065100 01130065100 MENOMINEE INDIAN SCHOOL DISTRICT 3434 E CLAIR E CLAIR BRINKLEY SHEID, SURVIVORS TRUST U/A DATED JULY 2, 2010 978 STEEL ST DENVER, CO, 80206	W2018 GREAT BEAR ROAD GREAT BEAR LOT 20 LEGEND LAKE	A	0.65	\$152,000	\$137,000	\$289,000						0.65			
01130066010 01130066010 MENOMINEE INDIAN SCHOOL DISTRICT 3434 SCOTT F & CINDY R THEUNIS 461 FAWNWOOD DRIVE WRIGHTSTOWN, WI, 54180	W2030 GREAT BEAR ROAD GREAT BEAR LOT 21 LEGEND LAKE	A	0.50	\$83,200	\$106,800	\$190,000						0.50			

YEAR
2023

State No.

ASSESSMENT ROLL FOR MENOMINEE Menominee COUNTYKEY TO
CODES1.A - RESIDENTIAL
2.B - COMMERCIAL
3.C - MANUFACTURING
4.D - AGRICULTURAL5.E - UNDEVELOPED
5m - AGRICULTURAL FOREST
6.F - PRODUCTIVE FOREST LANDS
7.G - OTHER1. PFC REG. ENTERED BEFORE 1/1/72
2. PFC REG. ENTERED AFTER 12/31/71
3. PFC SPECIAL CLASSIFICATION
4. COUNTY FOREST CROP
5. MFL OPEN ENTERED AFTER 2004
6. MFL CLOSED ENTERED AFTER 2004
7. MFL OPEN ENTERED BEFORE 2005
8. MFL CLOSED ENTERED BEFORE 20051. FEDERAL
2. STATE
3. COUNTY
4. OTHEREXEMPT FROM GEN.
PROPERTY TAX**TOTAL
ACRES
THIS
LINE**

PARCEL NUMBER	SCHOOL DIST.	VOL/PAGE - REG. DEEDS	TOTAL ACRES OF DESC.	ACREAGE & VALUE OF DESCRIPTION SUBJECT TO GENERAL PROPERTY TAX				6. MFL CLOSED ENTERED AFTER 2004 7. MFL OPEN ENTERED BEFORE 2005 8. MFL CLOSED ENTERED BEFORE 2005			EXEMPT FROM GEN. PROPERTY TAX		ACRES THIS LINE
NAME & ADDRESS	SEC. TN. RANGE DESCRIPTION OF PROPERTY	C O D E	ACRES	LAND VALUE	IMPROVEMENT VALUE	TOTAL VALUE	C O D E	ACRES	VALUE	C O D E	ACRES		
01130066020 01130066020 MARY E. HORST 6413 ALPINE DRIVE WEST BEND, WI, 53095	MENOMINEE INDIAN SCHOOL DISTRICT 3434 W2042 GREAT BEAR ROAD GREAT BEAR LOT 22 LEGEND LAKE	A	0.57	\$79,000	\$72,400	\$151,400						0.57	
01130066030 01130066030 SCOTT M & CASSANDRA L BUSHKIE 1407 BINGHAM DRIVE DE PERE, WI, 54115	MENOMINEE INDIAN SCHOOL DISTRICT 3434 W2050 GREAT BEAR ROAD GREAT BEAR LOT 23 LEGEND LAKE	A	0.60	\$151,000	\$100,700	\$251,700						0.60	
01130066040 01130066040 ERIC P. STAVETEIG 1516 APPALOOSA TR MCHENRY, IL, 60051	MENOMINEE INDIAN SCHOOL DISTRICT 3434 W2054 GREAT BEAR ROAD GREAT BEAR LOT 24 LEGEND LAKE	A	0.70	\$114,200	\$0	\$114,200						0.70	

YEAR
2023

State No.

ASSESSMENT ROLL FOR MENOMINEE Menominee COUNTYKEY TO
CODES1.A - RESIDENTIAL
2.B - COMMERCIAL
3.C - MANUFACTURING
4.D - AGRICULTURAL5.E - UNDEVELOPED
5m - AGRICULTURAL FOREST
6.F - PRODUCTIVE FOREST LANDS
7.G - OTHER1. PFC REG. ENTERED BEFORE 1/1/72
2. PFC REG. ENTERED AFTER 12/31/71
3. PFC SPECIAL CLASSIFICATION
4. COUNTY FOREST CROP
5. MFL OPEN ENTERED AFTER 2004
6. MFL CLOSED ENTERED AFTER 2004
7. MFL OPEN ENTERED BEFORE 2005
8. MFL CLOSED ENTERED BEFORE 20051. FEDERAL
2. STATE
3. COUNTY
4. OTHEREXEMPT FROM GEN.
PROPERTY TAX**TOTAL
ACRES
THIS
LINE**

PARCEL NUMBER	SCHOOL DIST.	VOL/PAGE - REG. DEEDS	TOTAL ACRES OF DESC.	ACREAGE & VALUE OF DESCRIPTION SUBJECT TO GENERAL PROPERTY TAX				6. MFL CLOSED ENTERED AFTER 2004 7. MFL OPEN ENTERED BEFORE 2005 8. MFL CLOSED ENTERED BEFORE 2005			EXEMPT FROM GEN. PROPERTY TAX		ACRES THIS LINE
NAME & ADDRESS	SEC. TN. RANGE DESCRIPTION OF PROPERTY	C O D E	ACRES	LAND VALUE	IMPROVEMENT VALUE	TOTAL VALUE	C O D E	ACRES	VALUE	C O D E	ACRES		
01130066050 01130066050 ERIC STAVETEIG, ANNE STAVETEIG 1516 APPALOOSA TR MCHENRY, IL, 60051	MENOMINEE INDIAN SCHOOL DISTRICT 3434 W2058 GREAT BEAR ROAD GREAT BEAR LOT 25 LEGEND LAKE	A	0.70	\$84,000	\$159,800	\$243,800						0.70	
01130066060 01130066060 PATRICIA RUTKOWSKI 4635 S. WOODLAND DRIVE GREENFIELD, WI, 53220	MENOMINEE INDIAN SCHOOL DISTRICT 3434 W1957 CTH VV GREAT BEAR LOT 26 LEGEND LAKE	A	0.81	\$94,500	\$117,000	\$211,500						0.81	
01130066070 01130066070 JAVIER & MARY ANN TALAVERA W1965 CTH VV KESHENA, WI, 54135	MENOMINEE INDIAN SCHOOL DISTRICT 3434 W1965 CTH VV GREAT BEAR LOT 27 LEGEND LAKE	A	0.90	\$123,600	\$145,400	\$269,000						0.90	

YEAR
2023

State No.

ASSESSMENT ROLL FOR MENOMINEE Menominee COUNTYKEY TO
CODES1.A - RESIDENTIAL
2.B - COMMERCIAL
3.C - MANUFACTURING
4.D - AGRICULTURAL5.E - UNDEVELOPED
5m - AGRICULTURAL FOREST
6.F - PRODUCTIVE FOREST LANDS
7.G - OTHER1. PFC REG. ENTERED BEFORE 1/1/72
2. PFC REG. ENTERED AFTER 12/31/71
3. PFC SPECIAL CLASSIFICATION
4. COUNTY FOREST CROP
5. MFL OPEN ENTERED AFTER 2004
6. MFL CLOSED ENTERED AFTER 2004
7. MFL OPEN ENTERED BEFORE 2005
8. MFL CLOSED ENTERED BEFORE 20051. FEDERAL
2. STATE
3. COUNTY
4. OTHEREXEMPT FROM GEN.
PROPERTY TAX**TOTAL
ACRES
THIS
LINE**

PARCEL NUMBER	SCHOOL DIST.	VOL/PAGE - REG. DEEDS	TOTAL ACRES OF DESC.	ACREAGE & VALUE OF DESCRIPTION SUBJECT TO GENERAL PROPERTY TAX						6. MFL CLOSED ENTERED AFTER 2004 7. MFL OPEN ENTERED BEFORE 2005 8. MFL CLOSED ENTERED BEFORE 2005			EXEMPT FROM GEN. PROPERTY TAX		ACRES THIS LINE
NAME & ADDRESS	SEC. TN. RANGE DESCRIPTION OF PROPERTY	C O D E	ACRES	LAND VALUE	IMPROVEMENT VALUE	TOTAL VALUE	C O D E	ACRES	VALUE	C O D E	ACRES				
01130066080 01130066080 KAUL, PAMELA PO BOX 574 KESHENA, WI, 54135	MENOMINEE INDIAN SCHOOL DISTRICT 3434 W1975 CTH VV GREAT BEAR LOT 28 LEGEND LAKE	A	0.75	\$133,600	\$99,000	\$232,600							0.75		
01130066090 01130066090 U.S.A. IN TRUST NOT AVAILABLE NOT AVAILABLE, NA, 00000	MENOMINEE INDIAN SCHOOL DISTRICT 3434 W1981 & 1997 CTH VV GREAT BEAR LOTS 29,30 LEGEND LAKE									X1	0.00	0.00			
01130067010 01130067010 SHIFFER, DAVID M 205 CAMPBELL DR. BOLINGBROOK, IL, 60440	MENOMINEE INDIAN SCHOOL DISTRICT 3434 W2062 GREAT BEAR ROAD GREAT BEAR LOT 31 LEGEND LAKE	A	0.75	\$6,300	\$134,300	\$140,600							0.75		

YEAR
2023

State No.

ASSESSMENT ROLL FOR MENOMINEE Menominee COUNTYKEY TO
CODES1.A - RESIDENTIAL
2.B - COMMERCIAL
3.C - MANUFACTURING
4.D - AGRICULTURAL5.E - UNDEVELOPED
5m - AGRICULTURAL FOREST
6.F - PRODUCTIVE FOREST LANDS
7.G - OTHER1. PFC REG. ENTERED BEFORE 1/1/72
2. PFC REG. ENTERED AFTER 12/31/71
3. PFC SPECIAL CLASSIFICATION
4. COUNTY FOREST CROP
5. MFL OPEN ENTERED AFTER 2004
6. MFL CLOSED ENTERED AFTER 2004
7. MFL OPEN ENTERED BEFORE 2005
8. MFL CLOSED ENTERED BEFORE 20051. FEDERAL
2. STATE
3. COUNTY
4. OTHEREXEMPT FROM GEN.
PROPERTY TAX**TOTAL
ACRES
THIS
LINE**

PARCEL NUMBER	SCHOOL DIST.	VOL/PAGE - REG. DEEDS	TOTAL ACRES OF DESC.	ACREAGE & VALUE OF DESCRIPTION SUBJECT TO GENERAL PROPERTY TAX						6. MFL CLOSED ENTERED AFTER 2004 7. MFL OPEN ENTERED BEFORE 2005 8. MFL CLOSED ENTERED BEFORE 2005		EXEMPT FROM GEN. PROPERTY TAX		ACRES THIS LINE
NAME & ADDRESS	SEC. TN. RANGE DESCRIPTION OF PROPERTY	C O D E	ACRES	LAND VALUE	IMPROVEMENT VALUE	TOTAL VALUE	C O D E	ACRES	VALUE	C O D E	ACRES			
01130067020 01130067020 MENOMINEE INDIAN SCHOOL DISTRICT 3434 GUY F KESHENA, A SINGLE PERSON FOR & ON BEHALF OF MITW PO BOX 910 KESHENA, WI, 54135	W2068 GREAT BEAR ROAD GREAT BEAR LOT 32 LEGEND LAKE									X3	0.00	0.00		
01130067030 01130067030 MENOMINEE INDIAN SCHOOL DISTRICT 3434 Peter Ermis, Kasey Eisch-ermis 920 Robin Lane Oconto Falls, Wisconsin, 54154	W2074 GREAT BEAR ROAD GREAT BEAR LOT 33 LEGEND LAKE	A	0.53	\$5,300	\$0	\$5,300						0.53		
01130067040 01130067040 MENOMINEE INDIAN SCHOOL DISTRICT 3434 Peter Ermis, Kasey Eisch-ermis 920 Robin Lane Oconto Falls, Wisconsin, 54154	W2080 GREAT BEAR ROAD GREAT BEAR LOT 34 LEGEND LAKE	A	0.52	\$5,300	\$0	\$5,300						0.52		

YEAR
2023

State No.

ASSESSMENT ROLL FOR MENOMINEE Menominee COUNTYKEY TO
CODES1.A - RESIDENTIAL
2.B - COMMERCIAL
3.C - MANUFACTURING
4.D - AGRICULTURAL5.E - UNDEVELOPED
5m - AGRICULTURAL FOREST
6.F - PRODUCTIVE FOREST LANDS
7.G - OTHER1. PFC REG. ENTERED BEFORE 1/1/72
2. PFC REG. ENTERED AFTER 12/31/71
3. PFC SPECIAL CLASSIFICATION
4. COUNTY FOREST CROP
5. MFL OPEN ENTERED AFTER 2004
6. MFL CLOSED ENTERED AFTER 2004
7. MFL OPEN ENTERED BEFORE 2005
8. MFL CLOSED ENTERED BEFORE 20051. FEDERAL
2. STATE
3. COUNTY
4. OTHEREXEMPT FROM GEN.
PROPERTY TAX**TOTAL
ACRES
THIS
LINE**

PARCEL NUMBER	SCHOOL DIST.	VOL/PAGE - REG. DEEDS	TOTAL ACRES OF DESC.	ACREAGE & VALUE OF DESCRIPTION SUBJECT TO GENERAL PROPERTY TAX						6. MFL CLOSED ENTERED AFTER 2004 7. MFL OPEN ENTERED BEFORE 2005 8. MFL CLOSED ENTERED BEFORE 2005		EXEMPT FROM GEN. PROPERTY TAX		ACRES THIS LINE
NAME & ADDRESS	SEC. TN. RANGE DESCRIPTION OF PROPERTY	C O D E	ACRES	LAND VALUE	IMPROVEMENT VALUE	TOTAL VALUE	C O D E	ACRES	VALUE	C O D E	ACRES			
01130067050 01130067050 MENOMINEE INDIAN SCHOOL DISTRICT 3434 GUY F KESHENA, A SINGLE PERSON FOR & ON BEHALF OF MITW PO BOX 910 KESHENA, WI, 54135	W2088 GREAT BEAR RD GREAT BEAR LOT 35 LEGEND LAKE									X1	0.00	0.00		
01130067060 01130067060 MENOMINEE INDIAN SCHOOL DISTRICT 3434 GUY F KESHENA, A SINGLE PERSON FOR & ON BEHALF OF MITW PO BOX 910 KESHENA, WI, 54135	W2096 GREAT BEAR RD GREAT BEAR LOT 36 LEGEND LAKE									X1	0.00	0.00		
01130067070 01130067070 MENOMINEE INDIAN SCHOOL DISTRICT 3434 GUY F KESHENA, A SINGLE PERSON FOR & ON BEHALF OF MITW PO BOX 910 KESHENA, WI, 54135	W2102 GREAT BEAR RD GREAT BEAR LOT 37 LEGEND LAKE									X1	0.00	0.00		

YEAR
2023

State No.

ASSESSMENT ROLL FOR MENOMINEE Menominee COUNTYKEY TO
CODES1.A - RESIDENTIAL
2.B - COMMERCIAL
3.C - MANUFACTURING
4.D - AGRICULTURAL5.E - UNDEVELOPED
5m - AGRICULTURAL FOREST
6.F - PRODUCTIVE FOREST LANDS
7.G - OTHER1. PFC REG. ENTERED BEFORE 1/1/72
2. PFC REG. ENTERED AFTER 12/31/71
3. PFC SPECIAL CLASSIFICATION
4. COUNTY FOREST CROP
5. MFL OPEN ENTERED AFTER 2004
6. MFL CLOSED ENTERED AFTER 2004
7. MFL OPEN ENTERED BEFORE 2005
8. MFL CLOSED ENTERED BEFORE 20051. FEDERAL
2. STATE
3. COUNTY
4. OTHEREXEMPT FROM GEN.
PROPERTY TAX**TOTAL
ACRES
THIS
LINE**

PARCEL NUMBER	SCHOOL DIST.	VOL/PAGE - REG. DEEDS	TOTAL ACRES OF DESC.	ACREAGE & VALUE OF DESCRIPTION SUBJECT TO GENERAL PROPERTY TAX						6. MFL CLOSED ENTERED AFTER 2004 7. MFL OPEN ENTERED BEFORE 2005 8. MFL CLOSED ENTERED BEFORE 2005		EXEMPT FROM GEN. PROPERTY TAX		ACRES THIS LINE
NAME & ADDRESS	SEC. TN. RANGE DESCRIPTION OF PROPERTY	C O D E	ACRES	LAND VALUE	IMPROVEMENT VALUE	TOTAL VALUE	C O D E	ACRES	VALUE	C O D E	ACRES			
01130067080 01130067080 Andrew J. and Ashley M. Scheibe N4420 French Road Freedom, Wisconsin, 54913	MENOMINEE INDIAN SCHOOL DISTRICT 3434 W2106 GREAT BEAR ROAD GREAT BEAR LOT 38 LEGEND LAKE	A	0.60	\$5,600	\$0	\$5,600							0.60	
01130067090 01130067090 U.S.A. IN TRUST NOT AVAILABLE NOT AVAILABLE, NA, 00000	MENOMINEE INDIAN SCHOOL DISTRICT 3434 W2108 GREAT BEAR RD GREAT BEAR LOT 39 LEGEND LAKE									X1	0.00		0.00	
01130067100 01130067100 WARRINGTON, LUANN; REITER, DONALD, J W2105 GREAT BEAR ROAD KESHENA, WI, 54135	MENOMINEE INDIAN SCHOOL DISTRICT 3434 W2105 GREAT BEAR ROAD GREAT BEAR LOT 40 LEGEND LAKE	A	0.60	\$5,600	\$183,600	\$189,200							0.60	

YEAR
2023

State No.

ASSESSMENT ROLL FOR MENOMINEE Menominee COUNTYKEY TO
CODES1.A - RESIDENTIAL
2.B - COMMERCIAL
3.C - MANUFACTURING
4.D - AGRICULTURAL5.E - UNDEVELOPED
5m - AGRICULTURAL FOREST
6.F - PRODUCTIVE FOREST LANDS
7.G - OTHER1. PFC REG. ENTERED BEFORE 1/1/72
2. PFC REG. ENTERED AFTER 12/31/71
3. PFC SPECIAL CLASSIFICATION
4. COUNTY FOREST CROP
5. MFL OPEN ENTERED AFTER 2004
6. MFL CLOSED ENTERED AFTER 2004
7. MFL OPEN ENTERED BEFORE 2005
8. MFL CLOSED ENTERED BEFORE 20051. FEDERAL
2. STATE
3. COUNTY
4. OTHEREXEMPT FROM GEN.
PROPERTY TAX**TOTAL
ACRES
THIS
LINE**

PARCEL NUMBER	SCHOOL DIST.	VOL/PAGE - REG. DEEDS	TOTAL ACRES OF DESC.	ACREAGE & VALUE OF DESCRIPTION SUBJECT TO GENERAL PROPERTY TAX								EXEMPT FROM GEN. PROPERTY TAX		TOTAL ACRES THIS LINE
NAME & ADDRESS	SEC. TN. RANGE DESCRIPTION OF PROPERTY	C O D E	ACRES	LAND VALUE	IMPROVEMENT VALUE	TOTAL VALUE	C O D E	ACRES	VALUE	C O D E	ACRES			
580 01130068010 01130068010 GUY F KESHENA, A SINGLE PERSON FOR & ON BEHALF OF MITW PO BOX 910 KESHENA, WI, 54135	MENOMINEE INDIAN SCHOOL DISTRICT 3434 W2101 GREAT BEAR ROAD GREAT BEAR LOT 41 LEGEND LAKE									X3	0.00			0.00
581 01130068020 01130068020 LESLIE PETERS, FOR AND ON BEHALF OF THE MENOMINEE INDIAN TRIBE OF WISCONSIN PO BOX 910 KESHENA, WI, 54135	MENOMINEE INDIAN SCHOOL DISTRICT 3434 W2095 GREAT BEAR ROAD GREAT BEAR LOT 42 LEGEND LAKE									X4	0.00			0.00
582 01130068030 01130068030 JASON R GRIFFIN, ASHLEY M GRIFFIN 8338 23RD AVENUE KENOSHA, WI, 53134	MENOMINEE INDIAN SCHOOL DISTRICT 3434 W2087 GREAT BEAR ROAD GREAT BEAR LOT 43 LEGEND LAKE	A	0.55	\$5,400	\$89,000	\$94,400								0.55

YEAR
2023

State No.

ASSESSMENT ROLL FOR MENOMINEE Menominee COUNTYKEY TO
CODES1.A - RESIDENTIAL
2.B - COMMERCIAL
3.C - MANUFACTURING
4.D - AGRICULTURAL5.E - UNDEVELOPED
5m - AGRICULTURAL FOREST
6.F - PRODUCTIVE FOREST LANDS
7.G - OTHER1. PFC REG. ENTERED BEFORE 1/1/72
2. PFC REG. ENTERED AFTER 12/31/71
3. PFC SPECIAL CLASSIFICATION
4. COUNTY FOREST CROP
5. MFL OPEN ENTERED AFTER 2004
6. MFL CLOSED ENTERED AFTER 2004
7. MFL OPEN ENTERED BEFORE 2005
8. MFL CLOSED ENTERED BEFORE 20051. FEDERAL
2. STATE
3. COUNTY
4. OTHEREXEMPT FROM GEN.
PROPERTY TAX**TOTAL
ACRES
THIS
LINE**

PARCEL NUMBER	SCHOOL DIST.	VOL/PAGE - REG. DEEDS	TOTAL ACRES OF DESC.	ACREAGE & VALUE OF DESCRIPTION SUBJECT TO GENERAL PROPERTY TAX								EXEMPT FROM GEN. PROPERTY TAX		TOTAL ACRES THIS LINE
NAME & ADDRESS	SEC. TN. RANGE DESCRIPTION OF PROPERTY	C O D E	ACRES	LAND VALUE	IMPROVEMENT VALUE	TOTAL VALUE	C O D E	ACRES	VALUE	C O D E	ACRES			
583 01130068040 01130068040 JASON R GRIFFIN, ASHLEY M GRIFFIN 8338 23RD AVENUE KENOSHA, WI, 53134	MENOMINEE INDIAN SCHOOL DISTRICT 3434 W2077 GREAT BEAR ROAD GREAT BEAR LOT 44 LEGEND LAKE	A	0.53	\$5,300	\$0	\$5,300								0.53
584 01130068050 01130068050 WISNESKI, DAVID W. 3759 HIGHVIEW DRIVE APPLETON, WI, 54915	MENOMINEE INDIAN SCHOOL DISTRICT 3434 W2061 GREAT BEAR ROAD GREAT BEAR LOT 45 LEGEND LAKE	A	0.43	\$4,900	\$0	\$4,900								0.43
585 01130068060 01130068060 KESHENA, GUY F. W2908 TRIBAL OFFICE LOOP RD KESHENA, WI, 54135	MENOMINEE INDIAN SCHOOL DISTRICT 3434 W2051 GREAT BEAR ROAD GREAT BEAR LOT 46 LEGEND LAKE									X5	0.00			0.00

YEAR
2023

State No.

ASSESSMENT ROLL FOR MENOMINEE Menominee COUNTYKEY TO
CODES1.A - RESIDENTIAL
2.B - COMMERCIAL
3.C - MANUFACTURING
4.D - AGRICULTURAL5.E - UNDEVELOPED
5m - AGRICULTURAL FOREST
6.F - PRODUCTIVE FOREST LANDS
7.G - OTHER1. PFC REG. ENTERED BEFORE 1/1/72
2. PFC REG. ENTERED AFTER 12/31/71
3. PFC SPECIAL CLASSIFICATION
4. COUNTY FOREST CROP
5. MFL OPEN ENTERED AFTER 2004
6. MFL CLOSED ENTERED AFTER 2004
7. MFL OPEN ENTERED BEFORE 2005
8. MFL CLOSED ENTERED BEFORE 20051. FEDERAL
2. STATE
3. COUNTY
4. OTHEREXEMPT FROM GEN.
PROPERTY TAX**TOTAL
ACRES
THIS
LINE**

PARCEL NUMBER	SCHOOL DIST.	VOL/PAGE - REG. DEEDS	TOTAL ACRES OF DESC.	ACREAGE & VALUE OF DESCRIPTION SUBJECT TO GENERAL PROPERTY TAX						6. MFL CLOSED ENTERED AFTER 2004 7. MFL OPEN ENTERED BEFORE 2005 8. MFL CLOSED ENTERED BEFORE 2005			EXEMPT FROM GEN. PROPERTY TAX		ACRES THIS LINE
NAME & ADDRESS	SEC. TN. RANGE DESCRIPTION OF PROPERTY	C O D E	ACRES	LAND VALUE	IMPROVEMENT VALUE	TOTAL VALUE	C O D E	ACRES	VALUE	C O D E	ACRES				
01130068070 01130068070 MENOMINEE INDIAN SCHOOL DISTRICT 3434 KEVIN J & JULIE M MCGUIRE 16543 73RD AVE MAPLE GROVE, MN, 55311	W2041 GREAT BEAR ROAD GREAT BEAR LOT 47 LEGEND LAKE	A	0.50	\$5,200	\$75,100	\$80,300						0.50			
01130068080 01130068080 MENOMINEE INDIAN SCHOOL DISTRICT 3434 JEROME S HARMS 2120 UNIVERSITY AVE #107 MADISON, WI, 53726	W2027 GREAT BEAR ROAD GREAT BEAR LOT 48 LEGEND LAKE	A	0.48	\$5,100	\$0	\$5,100						0.48			
01130068090 01130068090 MENOMINEE INDIAN SCHOOL DISTRICT 3434 E CLAIR E CLAIR BRINKLEY SHEID, SURVIVORS TRUST U/A DATED JULY 2, 2010 978 STEEL ST DENVER, CO, 80206	W2017 GREAT BEAR ROAD GREAT BEAR LOT 49 LEGEND LAKE	A	0.48	\$5,100	\$0	\$5,100						0.48			

YEAR
2023

State No.

ASSESSMENT ROLL FOR MENOMINEE Menominee COUNTYKEY TO
CODES1.A - RESIDENTIAL
2.B - COMMERCIAL
3.C - MANUFACTURING
4.D - AGRICULTURAL5.E - UNDEVELOPED
5m - AGRICULTURAL FOREST
6.F - PRODUCTIVE FOREST LANDS
7.G - OTHER1. PFC REG. ENTERED BEFORE 1/1/72
2. PFC REG. ENTERED AFTER 12/31/71
3. PFC SPECIAL CLASSIFICATION
4. COUNTY FOREST CROP
5. MFL OPEN ENTERED AFTER 2004
6. MFL CLOSED ENTERED AFTER 2004
7. MFL OPEN ENTERED BEFORE 2005
8. MFL CLOSED ENTERED BEFORE 20051. FEDERAL
2. STATE
3. COUNTY
4. OTHEREXEMPT FROM GEN.
PROPERTY TAX**TOTAL
ACRES
THIS
LINE**

PARCEL NUMBER	SCHOOL DIST.	VOL/PAGE - REG. DEEDS	TOTAL ACRES OF DESC.	ACREAGE & VALUE OF DESCRIPTION SUBJECT TO GENERAL PROPERTY TAX								EXEMPT FROM GEN. PROPERTY TAX		TOTAL ACRES THIS LINE
NAME & ADDRESS	SEC. TN. RANGE DESCRIPTION OF PROPERTY	C O D E	ACRES	LAND VALUE	IMPROVEMENT VALUE	TOTAL VALUE	C O D E	ACRES	VALUE	C O D E	ACRES			
589 01130068100 01130068100 MENOMINEE INDIAN SCHOOL DISTRICT 3434 E CLAIR E CLAIR BRINKLEY SHEID, SURVIVORS TRUST U/A DATED JULY 2, 2010 978 STEEL ST DENVER, CO, 80206	W2007 GREAT BEAR ROAD GREAT BEAR LOT 50 LEGEND LAKE	A	0.52	\$5,300	\$0	\$5,300								0.52
590 01130069010 01130069010 MENOMINEE INDIAN SCHOOL DISTRICT 3434 U.S.A. IN TRUST NOT AVAILABLE NOT AVAILABLE, NA, 00000	W1997 GREAT BEAR RD GREAT BEAR LOT 51 LEGEND LAKE									X1	0.00			0.00
591 01130069020 01130069020 MENOMINEE INDIAN SCHOOL DISTRICT 3434 M.I.T.W. PO BOX 910 KESHENA, WI, 54135	W1987 GREAT BEAR RD GREAT BEAR LOT 52 LEGEND LAKE									X5	0.00			0.00

YEAR
2023

State No.

ASSESSMENT ROLL FOR MENOMINEE Menominee COUNTYKEY TO
CODES1.A - RESIDENTIAL
2.B - COMMERCIAL
3.C - MANUFACTURING
4.D - AGRICULTURAL5.E - UNDEVELOPED
5m - AGRICULTURAL FOREST
6.F - PRODUCTIVE FOREST LANDS
7.G - OTHER1. PFC REG. ENTERED BEFORE 1/1/72
2. PFC REG. ENTERED AFTER 12/31/71
3. PFC SPECIAL CLASSIFICATION
4. COUNTY FOREST CROP
5. MFL OPEN ENTERED AFTER 2004
6. MFL CLOSED ENTERED AFTER 2004
7. MFL OPEN ENTERED BEFORE 2005
8. MFL CLOSED ENTERED BEFORE 20051. FEDERAL
2. STATE
3. COUNTY
4. OTHEREXEMPT FROM GEN.
PROPERTY TAX**TOTAL
ACRES
THIS
LINE**

PARCEL NUMBER	SCHOOL DIST.	VOL/PAGE - REG. DEEDS	TOTAL ACRES OF DESC.	ACREAGE & VALUE OF DESCRIPTION SUBJECT TO GENERAL PROPERTY TAX						6. MFL CLOSED ENTERED AFTER 2004 7. MFL OPEN ENTERED BEFORE 2005 8. MFL CLOSED ENTERED BEFORE 2005		EXEMPT FROM GEN. PROPERTY TAX		ACRES THIS LINE
NAME & ADDRESS	SEC. TN. RANGE DESCRIPTION OF PROPERTY	C O D E	ACRES	LAND VALUE	IMPROVEMENT VALUE	TOTAL VALUE	C O D E	ACRES	VALUE	C O D E	ACRES			
01130069030 01130069030 MENOMINEE INDIAN SCHOOL DISTRICT 3434 RUSSELL E & WENDY S TIMMERS N5010 JOCHMANN ROAD BLACK CREEK, WI, 54106	W1983 GREAT BEAR ROAD GREAT BEAR LOT 53 LEGEND LAKE	A	0.54	\$5,400	\$0	\$5,400						0.54		
01130069040 01130069040 MENOMINEE INDIAN SCHOOL DISTRICT 3434 JAMES A SKULSTAD, CHRISTINE A SKULSTAD W2075 GREAT BEAR LANE KESHENA, WI, 54135	W1973 GREAT BEAR RD GREAT BEAR LOT 54 LEGEND LAKE	A	0.55	\$5,400	\$0	\$5,400						0.55		
01130069050 01130069050 MENOMINEE INDIAN SCHOOL DISTRICT 3434 HILL, RACHEL C. 11201 EAST MIFFLIN STREET #2 MADISON, WI, 53703	W1965 GREAT BEAR ROAD GREAT BEAR LOT 55 LEGEND LAKE	A	0.55	\$5,400	\$0	\$5,400						0.55		

YEAR
2023

State No.

ASSESSMENT ROLL FOR MENOMINEE Menominee COUNTYKEY TO
CODES1.A - RESIDENTIAL
2.B - COMMERCIAL
3.C - MANUFACTURING
4.D - AGRICULTURAL5.E - UNDEVELOPED
5m - AGRICULTURAL FOREST
6.F - PRODUCTIVE FOREST LANDS
7.G - OTHER1. PFC REG. ENTERED BEFORE 1/1/72
2. PFC REG. ENTERED AFTER 12/31/71
3. PFC SPECIAL CLASSIFICATION
4. COUNTY FOREST CROP
5. MFL OPEN ENTERED AFTER 2004
6. MFL CLOSED ENTERED AFTER 2004
7. MFL OPEN ENTERED BEFORE 2005
8. MFL CLOSED ENTERED BEFORE 20051. FEDERAL
2. STATE
3. COUNTY
4. OTHEREXEMPT FROM GEN.
PROPERTY TAX**TOTAL
ACRES
THIS
LINE**

PARCEL NUMBER	SCHOOL DIST.	VOL/PAGE - REG. DEEDS	TOTAL ACRES OF DESC.	ACREAGE & VALUE OF DESCRIPTION SUBJECT TO GENERAL PROPERTY TAX				6. MFL CLOSED ENTERED AFTER 2004 7. MFL OPEN ENTERED BEFORE 2005 8. MFL CLOSED ENTERED BEFORE 2005			EXEMPT FROM GEN. PROPERTY TAX		ACRES THIS LINE
NAME & ADDRESS	SEC. TN. RANGE DESCRIPTION OF PROPERTY	C O D E	ACRES	LAND VALUE	IMPROVEMENT VALUE	TOTAL VALUE	C O D E	ACRES	VALUE	C O D E	ACRES		
01130069060 01130069060 LINDNER, KRISTIE C. & LARRY G. PO BOX 181 KESHENA, WI, 54135	MENOMINEE INDIAN SCHOOL DISTRICT 3434 W1955 GREAT BEAR ROAD GREAT BEAR LOT 56	A	0.55	\$5,400	\$0	\$5,400						0.55	
01130069070 01130069070 VINCENT EMANUELE N1127 GREAT BEAR COURT KESHENA, WI, 54135	MENOMINEE INDIAN SCHOOL DISTRICT 3434 W1941 GREAT BEAR ROAD GREAT BEAR LOT 57 LEGEND LAKE	A	0.60	\$5,600	\$0	\$5,600						0.60	
01130069080 01130069080 EMANUELE C VINCENT N1127 GREAT BEAR CT KESHENA, WI, 54135	MENOMINEE INDIAN SCHOOL DISTRICT 3434 W1935 GREAT BEAR ROAD GREAT BEAR LOT 58 LEGEND LAKE	A	0.56	\$3,500	\$0	\$3,500						0.56	

YEAR
2023

State No.

ASSESSMENT ROLL FOR MENOMINEE Menominee COUNTYKEY TO
CODES1.A - RESIDENTIAL
2.B - COMMERCIAL
3.C - MANUFACTURING
4.D - AGRICULTURAL5.E - UNDEVELOPED
5m - AGRICULTURAL FOREST
6.F - PRODUCTIVE FOREST LANDS
7.G - OTHER1. PFC REG. ENTERED BEFORE 1/1/72
2. PFC REG. ENTERED AFTER 12/31/71
3. PFC SPECIAL CLASSIFICATION
4. COUNTY FOREST CROP
5. MFL OPEN ENTERED AFTER 2004
6. MFL CLOSED ENTERED AFTER 2004
7. MFL OPEN ENTERED BEFORE 2005
8. MFL CLOSED ENTERED BEFORE 20051. FEDERAL
2. STATE
3. COUNTY
4. OTHEREXEMPT FROM GEN.
PROPERTY TAX**TOTAL
ACRES
THIS
LINE**

PARCEL NUMBER	SCHOOL DIST.	VOL/PAGE - REG. DEEDS	TOTAL ACRES OF DESC.	ACREAGE & VALUE OF DESCRIPTION SUBJECT TO GENERAL PROPERTY TAX					6. MFL CLOSED ENTERED AFTER 2004 7. MFL OPEN ENTERED BEFORE 2005 8. MFL CLOSED ENTERED BEFORE 2005			EXEMPT FROM GEN. PROPERTY TAX		ACRES THIS LINE
NAME & ADDRESS	SEC. TN. RANGE DESCRIPTION OF PROPERTY	C O D E	ACRES	LAND VALUE	IMPROVEMENT VALUE	TOTAL VALUE	C O D E	ACRES	VALUE	C O D E	ACRES			
01130069090 01130069090 LOCHER, THOMAS H 4515 LAGOON LANE WEST BEND, WI, 53095	MENOMINEE INDIAN SCHOOL DISTRICT 3434 W1925 GREAT BEAR ROAD GREAT BEAR LOT 59 LEGEND LAKE	A	0.56	\$5,400	\$0	\$5,400						0.56		
01130069100 01130069100 WASIELEWSKI, RONALD 1119 S. 123RD STREET WEST ALLIS, WI, 53214	MENOMINEE INDIAN SCHOOL DISTRICT 3434 W1926 GREAT BEAR ROAD GREAT BEAR LOT 60 LEGEND LAKE	A	0.55	\$5,400	\$0	\$5,400						0.55		
01130070010 01130070010 GILL, JAMES B. 900 N MCCARTHY RD APPLETON, WI, 54913	MENOMINEE INDIAN SCHOOL DISTRICT 3434 W1934 GREAT BEAR ROAD GREAT BEAR LOT 61 LEGEND LAKE	A	1.00	\$7,400	\$123,700	\$131,100						1.00		

YEAR
2023

State No.

ASSESSMENT ROLL FOR MENOMINEE Menominee COUNTYKEY TO
CODES1.A - RESIDENTIAL
2.B - COMMERCIAL
3.C - MANUFACTURING
4.D - AGRICULTURAL5.E - UNDEVELOPED
5m - AGRICULTURAL FOREST
6.F - PRODUCTIVE FOREST LANDS
7.G - OTHER1. PFC REG. ENTERED BEFORE 1/1/72
2. PFC REG. ENTERED AFTER 12/31/71
3. PFC SPECIAL CLASSIFICATION
4. COUNTY FOREST CROP
5. MFL OPEN ENTERED AFTER 2004
6. MFL CLOSED ENTERED AFTER 2004
7. MFL OPEN ENTERED BEFORE 2005
8. MFL CLOSED ENTERED BEFORE 20051. FEDERAL
2. STATE
3. COUNTY
4. OTHEREXEMPT FROM GEN.
PROPERTY TAX**TOTAL
ACRES
THIS
LINE**

PARCEL NUMBER	SCHOOL DIST.	VOL/PAGE - REG. DEEDS	TOTAL ACRES OF DESC.	ACREAGE & VALUE OF DESCRIPTION SUBJECT TO GENERAL PROPERTY TAX						6. MFL CLOSED ENTERED AFTER 2004 7. MFL OPEN ENTERED BEFORE 2005 8. MFL CLOSED ENTERED BEFORE 2005			EXEMPT FROM GEN. PROPERTY TAX		ACRES THIS LINE
NAME & ADDRESS	SEC. TN. RANGE DESCRIPTION OF PROPERTY	C O D E	ACRES	LAND VALUE	IMPROVEMENT VALUE	TOTAL VALUE	C O D E	ACRES	VALUE	C O D E	ACRES				
01130070020 01130070020 DANIEL J ROUFUS 2849 S 56TH COURT MILWAUKEE, WI, 53219	MENOMINEE INDIAN SCHOOL DISTRICT 3434 W1942 GREAT BEAR ROAD GREAT BEAR LOT 62 LEGEND LAKE	A	0.58	\$5,500	\$0	\$5,500									0.58
01130070030 01130070030 U.S.A. IN TRUST NOT AVAILABLE NOT AVAILABLE, NA, 00000	MENOMINEE INDIAN SCHOOL DISTRICT 3434 W1954 GREAT BEAR RD GREAT BEAR LOT 63 LEGEND LAKE									X1	0.00				0.00
01130070040 01130070040 U.S.A. IN TRUST NOT AVAILABLE NOT AVAILABLE, NA, 00000	MENOMINEE INDIAN SCHOOL DISTRICT 3434 W1962 GREAT BEAR RD GREAT BEAR LOT 64 LEGEND LAKE									X1	0.00				0.00

YEAR
2023

State No.

ASSESSMENT ROLL FOR MENOMINEE Menominee COUNTYKEY TO
CODES1.A - RESIDENTIAL
2.B - COMMERCIAL
3.C - MANUFACTURING
4.D - AGRICULTURAL5.E - UNDEVELOPED
5m - AGRICULTURAL FOREST
6.F - PRODUCTIVE FOREST LANDS
7.G - OTHER1. PFC REG. ENTERED BEFORE 1/1/72
2. PFC REG. ENTERED AFTER 12/31/71
3. PFC SPECIAL CLASSIFICATION
4. COUNTY FOREST CROP
5. MFL OPEN ENTERED AFTER 2004
6. MFL CLOSED ENTERED AFTER 2004
7. MFL OPEN ENTERED BEFORE 2005
8. MFL CLOSED ENTERED BEFORE 20051. FEDERAL
2. STATE
3. COUNTY
4. OTHEREXEMPT FROM GEN.
PROPERTY TAX**TOTAL
ACRES
THIS
LINE**

PARCEL NUMBER	SCHOOL DIST.	VOL/PAGE - REG. DEEDS	TOTAL ACRES OF DESC.	ACREAGE & VALUE OF DESCRIPTION SUBJECT TO GENERAL PROPERTY TAX					6. MFL CLOSED ENTERED AFTER 2004 7. MFL OPEN ENTERED BEFORE 2005 8. MFL CLOSED ENTERED BEFORE 2005			EXEMPT FROM GEN. PROPERTY TAX		ACRES THIS LINE
NAME & ADDRESS	SEC. TN. RANGE DESCRIPTION OF PROPERTY	C O D E	ACRES	LAND VALUE	IMPROVEMENT VALUE	TOTAL VALUE	C O D E	ACRES	VALUE	C O D E	ACRES			
01130070050 01130070050 LINDA FIFIELD 1636 PREBLE AVE GREEN BAY, WI, 54302	MENOMINEE INDIAN SCHOOL DISTRICT 3434 W1970 GREAT BEAR ROAD GREAT BEAR LOT 65 LEGEND LAKE	A	0.55	\$5,400	\$0	\$5,400							0.55	
01130070060 01130070060 U.S.A. IN TRUST NOT AVAILABLE NOT AVAILABLE, NA, 00000	MENOMINEE INDIAN SCHOOL DISTRICT 3434 W1974 GREAT BEAR RD GREAT BEAR LOT 66 LEGEND LAKE									X1	0.00	0.00		
01130070070 01130070070 STUCK, ANDREW G 1836 N MASON ST APPLETON, WI, 54914	MENOMINEE INDIAN SCHOOL DISTRICT 3434 W1980 GREAT BEAR ROAD GREAT BEAR LOT 67 LEGEND LAKE	A	0.54	\$5,400	\$0	\$5,400							0.54	

YEAR
2023

State No.

ASSESSMENT ROLL FOR MENOMINEE Menominee COUNTYKEY TO
CODES1.A - RESIDENTIAL
2.B - COMMERCIAL
3.C - MANUFACTURING
4.D - AGRICULTURAL5.E - UNDEVELOPED
5m - AGRICULTURAL FOREST
6.F - PRODUCTIVE FOREST LANDS
7.G - OTHER1. PFC REG. ENTERED BEFORE 1/1/72
2. PFC REG. ENTERED AFTER 12/31/71
3. PFC SPECIAL CLASSIFICATION
4. COUNTY FOREST CROP
5. MFL OPEN ENTERED AFTER 2004
6. MFL CLOSED ENTERED AFTER 2004
7. MFL OPEN ENTERED BEFORE 2005
8. MFL CLOSED ENTERED BEFORE 20051. FEDERAL
2. STATE
3. COUNTY
4. OTHEREXEMPT FROM GEN.
PROPERTY TAX**TOTAL
ACRES
THIS
LINE**

PARCEL NUMBER	SCHOOL DIST.	VOL/PAGE - REG. DEEDS	TOTAL ACRES OF DESC.	ACREAGE & VALUE OF DESCRIPTION SUBJECT TO GENERAL PROPERTY TAX						6. MFL CLOSED ENTERED AFTER 2004 7. MFL OPEN ENTERED BEFORE 2005 8. MFL CLOSED ENTERED BEFORE 2005			EXEMPT FROM GEN. PROPERTY TAX		ACRES THIS LINE
NAME & ADDRESS	SEC. TN. RANGE DESCRIPTION OF PROPERTY	C O D E	ACRES	LAND VALUE	IMPROVEMENT VALUE	TOTAL VALUE	C O D E	ACRES	VALUE	C O D E	ACRES				
01130070080 01130070080 KORTH, DAWN M W346 N5696 LAKE DRIVE OCONOMOWOC, WI, 53066	MENOMINEE INDIAN SCHOOL DISTRICT 3434 W1984 GREAT BEAR ROAD GREAT BEAR LOT 68 LEGEND LAKE	A	0.53	\$5,300	\$0	\$5,300						0.53			
01130070090 01130070090 RICHARD SANTKUYL 108 HIDDEN RIDGE CIRCLE COMBINED LOCKS, WI, 54113	MENOMINEE INDIAN SCHOOL DISTRICT 3434 W1998 GREAT BEAR ROAD GREAT BEAR LOT 69 LEGEND LAKE	A	0.56	\$5,400	\$0	\$5,400						0.56			
01130070100 01130070100 RICHARD SANTKUYL 108 HIDDEN RIDGE CIRCLE COMBINED LOCKS, WI, 54113	MENOMINEE INDIAN SCHOOL DISTRICT 3434 W1990 GREAT BEAR ROAD GREAT BEAR LOT 70 LEGEND LAKE	A	0.62	\$5,700	\$0	\$5,700						0.62			

YEAR
2023

State No.

ASSESSMENT ROLL FOR MENOMINEE Menominee COUNTYKEY TO
CODES1.A - RESIDENTIAL
2.B - COMMERCIAL
3.C - MANUFACTURING
4.D - AGRICULTURAL5.E - UNDEVELOPED
5m - AGRICULTURAL FOREST
6.F - PRODUCTIVE FOREST LANDS
7.G - OTHER1. PFC REG. ENTERED BEFORE 1/1/72
2. PFC REG. ENTERED AFTER 12/31/71
3. PFC SPECIAL CLASSIFICATION
4. COUNTY FOREST CROP
5. MFL OPEN ENTERED AFTER 2004
6. MFL CLOSED ENTERED AFTER 2004
7. MFL OPEN ENTERED BEFORE 2005
8. MFL CLOSED ENTERED BEFORE 20051. FEDERAL
2. STATE
3. COUNTY
4. OTHEREXEMPT FROM GEN.
PROPERTY TAX**TOTAL
ACRES
THIS
LINE**

PARCEL NUMBER	SCHOOL DIST.	VOL/PAGE - REG. DEEDS	TOTAL ACRES OF DESC.	ACREAGE & VALUE OF DESCRIPTION SUBJECT TO GENERAL PROPERTY TAX					6. MFL CLOSED ENTERED AFTER 2004 7. MFL OPEN ENTERED BEFORE 2005 8. MFL CLOSED ENTERED BEFORE 2005			EXEMPT FROM GEN. PROPERTY TAX		ACRES THIS LINE
NAME & ADDRESS	SEC. TN. RANGE DESCRIPTION OF PROPERTY	C O D E	ACRES	LAND VALUE	IMPROVEMENT VALUE	TOTAL VALUE	C O D E	ACRES	VALUE	C O D E	ACRES			
01130071010 01130071010 REV. DONALD M ZULEGER 2543 E WISCONSIN AVE APPLETON, WI, 54911	MENOMINEE INDIAN SCHOOL DISTRICT 3434 W2000 GREAT BEAR LANE GREAT BEAR LOT 71 LEGEND LAKE	A	0.47	\$5,000	\$0	\$5,000						0.47		
01130071020 01130071020 KOPECKY FAMILY IRREVOCABLE TRUST, DATED AUGUST 16, 2018 700 QUINLAN DR #202 PEWAUKEE, WI, 53072	MENOMINEE INDIAN SCHOOL DISTRICT 3434 W2014 GREAT BEAR LANE GREAT BEAR LOT 72 LEGEND LAKE	A	0.51	\$5,200	\$0	\$5,200						0.51		
01130071030 01130071030 REV. DONALD M ZULEGER 2543 E WISCONSIN AVE APPLETON, WI, 54911	MENOMINEE INDIAN SCHOOL DISTRICT 3434 W2022 GREAT BEAR LANE GREAT BEAR LOT 73 LEGEND LAKE	A	0.50	\$5,200	\$69,800	\$75,000						0.50		

YEAR
2023

State No.

ASSESSMENT ROLL FOR MENOMINEE Menominee COUNTYKEY TO
CODES1.A - RESIDENTIAL
2.B - COMMERCIAL
3.C - MANUFACTURING
4.D - AGRICULTURAL5.E - UNDEVELOPED
5m - AGRICULTURAL FOREST
6.F - PRODUCTIVE FOREST LANDS
7.G - OTHER1. PFC REG. ENTERED BEFORE 1/1/72
2. PFC REG. ENTERED AFTER 12/31/71
3. PFC SPECIAL CLASSIFICATION
4. COUNTY FOREST CROP
5. MFL OPEN ENTERED AFTER 2004
6. MFL CLOSED ENTERED AFTER 2004
7. MFL OPEN ENTERED BEFORE 2005
8. MFL CLOSED ENTERED BEFORE 20051. FEDERAL
2. STATE
3. COUNTY
4. OTHEREXEMPT FROM GEN.
PROPERTY TAX**TOTAL
ACRES
THIS
LINE**

PARCEL NUMBER	SCHOOL DIST.	VOL/PAGE - REG. DEEDS	TOTAL ACRES OF DESC.	ACREAGE & VALUE OF DESCRIPTION SUBJECT TO GENERAL PROPERTY TAX				6. MFL CLOSED ENTERED AFTER 2004 7. MFL OPEN ENTERED BEFORE 2005 8. MFL CLOSED ENTERED BEFORE 2005			EXEMPT FROM GEN. PROPERTY TAX		ACRES THIS LINE
NAME & ADDRESS	SEC. TN. RANGE DESCRIPTION OF PROPERTY	C O D E	ACRES	LAND VALUE	IMPROVEMENT VALUE	TOTAL VALUE	C O D E	ACRES	VALUE	C O D E	ACRES		
01130071040 01130071040 REV. DONALD M ZULEGER 2543 E WISCONSIN AVE APPLETON, WI, 54911	MENOMINEE INDIAN SCHOOL DISTRICT 3434 W2030 GREAT BEAR LANE GREAT BEAR LOT 74 LEGEND LAKE	A	0.57	\$5,500	\$0	\$5,500						0.57	
01130071050 01130071050 ZIMMER, FRED L. & AMY L. N1136 GREAT BEAR COURT KESHENA, WI, 54135	MENOMINEE INDIAN SCHOOL DISTRICT 3434 W1128 GREAT BEAR COURT GREAT BEAR LOT 75 LEGEND LAKE	A	0.50	\$5,200	\$0	\$5,200						0.50	
01130071060 01130071060 ZIMMER, FRED L. & AMY L. N1136 GREAT BEAR COURT KESHENA, WI, 54135	MENOMINEE INDIAN SCHOOL DISTRICT 3434 N1136 GREAT BEAR COURT GREAT BEAR LOT 76 LEGEND LAKE	A	0.55	\$5,400	\$88,500	\$93,900						0.55	

YEAR
2023

State No.

ASSESSMENT ROLL FOR MENOMINEE Menominee COUNTYKEY TO
CODES1.A - RESIDENTIAL
2.B - COMMERCIAL
3.C - MANUFACTURING
4.D - AGRICULTURAL5.E - UNDEVELOPED
5m - AGRICULTURAL FOREST
6.F - PRODUCTIVE FOREST LANDS
7.G - OTHER1. PFC REG. ENTERED BEFORE 1/1/72
2. PFC REG. ENTERED AFTER 12/31/71
3. PFC SPECIAL CLASSIFICATION
4. COUNTY FOREST CROP
5. MFL OPEN ENTERED AFTER 2004
6. MFL CLOSED ENTERED AFTER 2004
7. MFL OPEN ENTERED BEFORE 2005
8. MFL CLOSED ENTERED BEFORE 20051. FEDERAL
2. STATE
3. COUNTY
4. OTHEREXEMPT FROM GEN.
PROPERTY TAX**TOTAL
ACRES
THIS
LINE**

PARCEL NUMBER	SCHOOL DIST.	VOL/PAGE - REG. DEEDS	TOTAL ACRES OF DESC.	ACREAGE & VALUE OF DESCRIPTION SUBJECT TO GENERAL PROPERTY TAX							6. MFL CLOSED ENTERED AFTER 2004 7. MFL OPEN ENTERED BEFORE 2005 8. MFL CLOSED ENTERED BEFORE 2005		EXEMPT FROM GEN. PROPERTY TAX		ACRES THIS LINE
NAME & ADDRESS	SEC. TN. RANGE DESCRIPTION OF PROPERTY	C O D E	ACRES	LAND VALUE	IMPROVEMENT VALUE	TOTAL VALUE	C O D E	ACRES	VALUE	C O D E	ACRES				
01140072010 01140072010 MENOMINEE INDIAN SCHOOL DISTRICT 3434 THE LAWRENCE J SPERBERG & BONNIE L SPERBERG, JOINT REVOCABLE TRUST DATED 1-25-05 5023 MOSLING ROAD CECIL, WI, 54111	N1079 GREY EAGLE TRAIL GREY EAGLE LOT 1 LEGEND LAKE	A	0.54	\$10,700	\$0	\$10,700						0.54			
01140072020 01140072020 MENOMINEE INDIAN SCHOOL DISTRICT 3434 BRUCE J & ELAINE C DIEDRICK, LIVING TRUST DTD 6/16/2016 N3357 WEYERS ROAD KAUKAUNA, WI, 54130	N1091 GREY EAGLE TRAIL GREY EAGLE LOT2 LEGEND LAKE	A	0.52	\$5,300	\$165,000	\$170,300						0.52			
01140072030 01140072030 MENOMINEE INDIAN SCHOOL DISTRICT 3434 LESLIE SHAWANOKASIC, ROBERT J SHAWANOKASIC, SR PO BOX 532 KESHENA, WI, 54135	N1099 GREY EAGLE TRAIL GREY EAGLE LOT 3 LEGEND LAKE	A	0.53	\$5,300	\$75,100	\$80,400						0.53			

YEAR
2023

State No.

ASSESSMENT ROLL FOR MENOMINEE Menominee COUNTYKEY TO
CODES1.A - RESIDENTIAL
2.B - COMMERCIAL
3.C - MANUFACTURING
4.D - AGRICULTURAL5.E - UNDEVELOPED
5m - AGRICULTURAL FOREST
6.F - PRODUCTIVE FOREST LANDS
7.G - OTHER1. PFC REG. ENTERED BEFORE 1/1/72
2. PFC REG. ENTERED AFTER 12/31/71
3. PFC SPECIAL CLASSIFICATION
4. COUNTY FOREST CROP
5. MFL OPEN ENTERED AFTER 2004
6. MFL CLOSED ENTERED AFTER 2004
7. MFL OPEN ENTERED BEFORE 2005
8. MFL CLOSED ENTERED BEFORE 20051. FEDERAL
2. STATE
3. COUNTY
4. OTHEREXEMPT FROM GEN.
PROPERTY TAX**TOTAL
ACRES
THIS
LINE**

PARCEL NUMBER	SCHOOL DIST.	VOL/PAGE - REG. DEEDS	TOTAL ACRES OF DESC.	ACREAGE & VALUE OF DESCRIPTION SUBJECT TO GENERAL PROPERTY TAX						6. MFL CLOSED ENTERED AFTER 2004 7. MFL OPEN ENTERED BEFORE 2005 8. MFL CLOSED ENTERED BEFORE 2005		EXEMPT FROM GEN. PROPERTY TAX		ACRES THIS LINE
NAME & ADDRESS	SEC. TN. RANGE DESCRIPTION OF PROPERTY	C O D E	ACRES	LAND VALUE	IMPROVEMENT VALUE	TOTAL VALUE	C O D E	ACRES	VALUE	C O D E	ACRES			
01140072040 01140072040 DUQUAINE, JUDITH N1109 GREY EAGLE KESHENA, WI, 54135	MENOMINEE INDIAN SCHOOL DISTRICT 3434 N1109 GREY EAGLE TRAIL GREY EAGLE LOT 4 LEGEND LAKE	A	0.63	\$5,700	\$73,300	\$79,000						0.63		
01140072050 01140072050 RAINVILLE, SHAWN D. & JENNIFER M. H14511 CO ROAD G WAUSAU, WI, 54403	MENOMINEE INDIAN SCHOOL DISTRICT 3434 N1121 GREY EAGLE TRAIL GREY EAGLE LOT 5 LEGEND LAKE	A	0.55	\$5,400	\$0	\$5,400						0.55		
01140072060 01140072060 DION M. VOLK 1433 BRUCE LANE GREEN BAY, WI, 54313	MENOMINEE INDIAN SCHOOL DISTRICT 3434 N1129 GREY EAGLE TRAIL GREY EAGLE LOT 6 LEGEND LAKE	A	0.58	\$5,500	\$0	\$5,500						0.58		

YEAR
2023

State No.

ASSESSMENT ROLL FOR MENOMINEE Menominee COUNTYKEY TO
CODES1.A - RESIDENTIAL
2.B - COMMERCIAL
3.C - MANUFACTURING
4.D - AGRICULTURAL5.E - UNDEVELOPED
5m - AGRICULTURAL FOREST
6.F - PRODUCTIVE FOREST LANDS
7.G - OTHER1. PFC REG. ENTERED BEFORE 1/1/72
2. PFC REG. ENTERED AFTER 12/31/71
3. PFC SPECIAL CLASSIFICATION
4. COUNTY FOREST CROP
5. MFL OPEN ENTERED AFTER 2004
6. MFL CLOSED ENTERED AFTER 2004
7. MFL OPEN ENTERED BEFORE 2005
8. MFL CLOSED ENTERED BEFORE 20051. FEDERAL
2. STATE
3. COUNTY
4. OTHEREXEMPT FROM GEN.
PROPERTY TAX**TOTAL
ACRES
THIS
LINE**

PARCEL NUMBER	SCHOOL DIST.	VOL/PAGE - REG. DEEDS	TOTAL ACRES OF DESC.	ACREAGE & VALUE OF DESCRIPTION SUBJECT TO GENERAL PROPERTY TAX				6. MFL CLOSED ENTERED AFTER 2004 7. MFL OPEN ENTERED BEFORE 2005 8. MFL CLOSED ENTERED BEFORE 2005			EXEMPT FROM GEN. PROPERTY TAX		ACRES THIS LINE
NAME & ADDRESS	SEC. TN. RANGE DESCRIPTION OF PROPERTY	C O D E	ACRES	LAND VALUE	IMPROVEMENT VALUE	TOTAL VALUE	C O D E	ACRES	VALUE	C O D E	ACRES		
01140072070 01140072070 DION M. VOLK 1433 BRUCE LANE GREEN BAY, WI, 54313	MENOMINEE INDIAN SCHOOL DISTRICT 3434 N1135 GREY EAGLE TRAIL GREY EAGLE LOT 7	A	0.53	\$5,300	\$121,800	\$127,100						0.53	
01140072080 01140072080 KIMBERLY DICKENSON 1302 WESTERN AVE GREEN BAY, WI, 54303	MENOMINEE INDIAN SCHOOL DISTRICT 3434 N1139 GREY EAGLE TRAIL GREY EAGLE LOT 8 LEGEND LAKE	A	0.53	\$5,300	\$0	\$5,300						0.53	
01140072090 01140072090 KIMBERLY DICKENSON 1302 WESTERN AVE GREEN BAY, WI, 54303	MENOMINEE INDIAN SCHOOL DISTRICT 3434 N1145 GREY EAGLE TRAIL GREY EAGLE LOT 9 LEGEND LAKE	A	0.48	\$5,100	\$85,200	\$90,300						0.48	

YEAR
2023

State No.

ASSESSMENT ROLL FOR MENOMINEE Menominee COUNTYKEY TO
CODES1.A - RESIDENTIAL
2.B - COMMERCIAL
3.C - MANUFACTURING
4.D - AGRICULTURAL5.E - UNDEVELOPED
5m - AGRICULTURAL FOREST
6.F - PRODUCTIVE FOREST LANDS
7.G - OTHER1. PFC REG. ENTERED BEFORE 1/1/72
2. PFC REG. ENTERED AFTER 12/31/71
3. PFC SPECIAL CLASSIFICATION
4. COUNTY FOREST CROP
5. MFL OPEN ENTERED AFTER 2004
6. MFL CLOSED ENTERED AFTER 2004
7. MFL OPEN ENTERED BEFORE 2005
8. MFL CLOSED ENTERED BEFORE 20051. FEDERAL
2. STATE
3. COUNTY
4. OTHEREXEMPT FROM GEN.
PROPERTY TAX**TOTAL
ACRES
THIS
LINE**

PARCEL NUMBER	SCHOOL DIST.	VOL/PAGE - REG. DEEDS	TOTAL ACRES OF DESC.	ACREAGE & VALUE OF DESCRIPTION SUBJECT TO GENERAL PROPERTY TAX				6. MFL CLOSED ENTERED AFTER 2004 7. MFL OPEN ENTERED BEFORE 2005 8. MFL CLOSED ENTERED BEFORE 2005			EXEMPT FROM GEN. PROPERTY TAX		ACRES THIS LINE
NAME & ADDRESS	SEC. TN. RANGE DESCRIPTION OF PROPERTY	C O D E	ACRES	LAND VALUE	IMPROVEMENT VALUE	TOTAL VALUE	C O D E	ACRES	VALUE	C O D E	ACRES		
01140072100 01140072100 DIXON, JEFFREY & VALARIE N1155 GREY EAGLE TRAIL KESHENA, WI, 54135	MENOMINEE INDIAN SCHOOL DISTRICT 3434 N1149 GREY EAGLE TRAIL GREY EAGLE LOT 10 LEGEND LAKE	A	0.54	\$5,400	\$0	\$5,400						0.54	
01140073010 01140073010 DIXON, JEFFREY & VALARIE N1155 GREY EAGLE TRAIL KESHENA, WI, 54135	MENOMINEE INDIAN SCHOOL DISTRICT 3434 N1155 GREY EAGLE TRAIL GREY EAGLE LOT 11 LEGEND LAKE	A	0.53	\$5,300	\$159,300	\$164,600						0.53	
01140073020 01140073020 DIXON, JEFFREY & VALARIE N1155 GREY EAGLE TRAIL KESHENA, WI, 54135	MENOMINEE INDIAN SCHOOL DISTRICT 3434 N1163 GREY EAGLE TRAIL GREY EAGLE LOT 12 LEGEND LAKE	A	0.53	\$5,300	\$26,400	\$31,700						0.53	

YEAR
2023

State No.

ASSESSMENT ROLL FOR MENOMINEE Menominee COUNTYKEY TO
CODES1.A - RESIDENTIAL
2.B - COMMERCIAL
3.C - MANUFACTURING
4.D - AGRICULTURAL5.E - UNDEVELOPED
5m - AGRICULTURAL FOREST
6.F - PRODUCTIVE FOREST LANDS
7.G - OTHER1. PFC REG. ENTERED BEFORE 1/1/72
2. PFC REG. ENTERED AFTER 12/31/71
3. PFC SPECIAL CLASSIFICATION
4. COUNTY FOREST CROP
5. MFL OPEN ENTERED AFTER 2004
6. MFL CLOSED ENTERED AFTER 2004
7. MFL OPEN ENTERED BEFORE 2005
8. MFL CLOSED ENTERED BEFORE 20051. FEDERAL
2. STATE
3. COUNTY
4. OTHEREXEMPT FROM GEN.
PROPERTY TAX**TOTAL
ACRES
THIS
LINE**

PARCEL NUMBER	SCHOOL DIST.	VOL/PAGE - REG. DEEDS	TOTAL ACRES OF DESC.	ACREAGE & VALUE OF DESCRIPTION SUBJECT TO GENERAL PROPERTY TAX				6. MFL CLOSED ENTERED AFTER 2004 7. MFL OPEN ENTERED BEFORE 2005 8. MFL CLOSED ENTERED BEFORE 2005			EXEMPT FROM GEN. PROPERTY TAX		ACRES THIS LINE
NAME & ADDRESS	SEC. TN. RANGE DESCRIPTION OF PROPERTY	C O D E	ACRES	LAND VALUE	IMPROVEMENT VALUE	TOTAL VALUE	C O D E	ACRES	VALUE	C O D E	ACRES		
01140073030 01140073030 BILLJO D MUSE N5820 POPLAR ROAD SHAWANO, WI, 54166	MENOMINEE INDIAN SCHOOL DISTRICT 3434 N1167 GREY EAGLE TRAIL GREY EAGLE LOT 13 LEGEND LAKE	A	0.50	\$5,200	\$0	\$5,200						0.50	
01140073040 01140073040 JASON E FREESE, JENNIFER M FREESE 26 BALSAM COURT APPLETON, WI, 54913	MENOMINEE INDIAN SCHOOL DISTRICT 3434 N1169 GREY EAGLE TRAIL GREAY EAGLE LOT 14 LEGEND LAKE	A	0.58	\$5,500	\$0	\$5,500						0.58	
01140073050 01140073050 U.S.A. TRUST NOT AVAILABLE NOT AVAILABLE, NA, 00000	MENOMINEE INDIAN SCHOOL DISTRICT 3434 N1170 GREY EAGLE TR GREY EAGLE LOT 15 LEGEND LAKE									X1	0.00	0.00	

YEAR
2023

State No.

ASSESSMENT ROLL FOR MENOMINEE Menominee COUNTYKEY TO
CODES1.A - RESIDENTIAL
2.B - COMMERCIAL
3.C - MANUFACTURING
4.D - AGRICULTURAL5.E - UNDEVELOPED
5m - AGRICULTURAL FOREST
6.F - PRODUCTIVE FOREST LANDS
7.G - OTHER1. PFC REG. ENTERED BEFORE 1/1/72
2. PFC REG. ENTERED AFTER 12/31/71
3. PFC SPECIAL CLASSIFICATION
4. COUNTY FOREST CROP
5. MFL OPEN ENTERED AFTER 2004
6. MFL CLOSED ENTERED AFTER 2004
7. MFL OPEN ENTERED BEFORE 2005
8. MFL CLOSED ENTERED BEFORE 20051. FEDERAL
2. STATE
3. COUNTY
4. OTHEREXEMPT FROM GEN.
PROPERTY TAX**TOTAL
ACRES
THIS
LINE**

PARCEL NUMBER	SCHOOL DIST.	VOL/PAGE - REG. DEEDS	TOTAL ACRES OF DESC.	ACREAGE & VALUE OF DESCRIPTION SUBJECT TO GENERAL PROPERTY TAX				6. MFL CLOSED ENTERED AFTER 2004 7. MFL OPEN ENTERED BEFORE 2005 8. MFL CLOSED ENTERED BEFORE 2005			EXEMPT FROM GEN. PROPERTY TAX		ACRES THIS LINE
NAME & ADDRESS	SEC. TN. RANGE DESCRIPTION OF PROPERTY	C O D E	ACRES	LAND VALUE	IMPROVEMENT VALUE	TOTAL VALUE	C O D E	ACRES	VALUE	C O D E	ACRES		
01140073060 01140073060 MENOMINEE INDIAN SCHOOL DISTRICT 3434 Eric Rauschenbach, Lisa Rauschenbach 2680 Oakwood Drive Green Bay, Wisconsin, 54304	N1164 GREY EAGLE TRAIL GREY EAGLE LOT 16 LEGEND LAKE	A	0.69	\$6,000	\$0	\$6,000						0.69	
01140073070 01140073070 MENOMINEE INDIAN SCHOOL DISTRICT 3434 MC NULTY, WILLIAM J. & JANIS M. 2705 OLIVE STREET NW WASHINGTON, DC, 20007	N1156 GREY EAGLE TRAIL GREY EAGLE LOT 17 LEGEND LAKE	A	0.58	\$5,500	\$0	\$5,500						0.58	
01140073080 01140073080 MENOMINEE INDIAN SCHOOL DISTRICT 3434 MC NULTY, WILLIAM J. & JANIS M. 2705 OLIVE STREET NW WASHINGTON, DC, 20007	N1148 GREY EAGLE TRAIL GREY EAGLE LOT 18 LEGEND LAKE	A	0.66	\$5,900	\$0	\$5,900						0.66	

YEAR
2023

State No.

ASSESSMENT ROLL FOR MENOMINEE Menominee COUNTYKEY TO
CODES1.A - RESIDENTIAL
2.B - COMMERCIAL
3.C - MANUFACTURING
4.D - AGRICULTURAL5.E - UNDEVELOPED
5m - AGRICULTURAL FOREST
6.F - PRODUCTIVE FOREST LANDS
7.G - OTHER1. PFC REG. ENTERED BEFORE 1/1/72
2. PFC REG. ENTERED AFTER 12/31/71
3. PFC SPECIAL CLASSIFICATION
4. COUNTY FOREST CROP
5. MFL OPEN ENTERED AFTER 2004
6. MFL CLOSED ENTERED AFTER 2004
7. MFL OPEN ENTERED BEFORE 2005
8. MFL CLOSED ENTERED BEFORE 20051. FEDERAL
2. STATE
3. COUNTY
4. OTHEREXEMPT FROM GEN.
PROPERTY TAX**TOTAL
ACRES
THIS
LINE**

PARCEL NUMBER	SCHOOL DIST.	VOL/PAGE - REG. DEEDS	TOTAL ACRES OF DESC.	ACREAGE & VALUE OF DESCRIPTION SUBJECT TO GENERAL PROPERTY TAX						6. MFL CLOSED ENTERED AFTER 2004 7. MFL OPEN ENTERED BEFORE 2005 8. MFL CLOSED ENTERED BEFORE 2005		EXEMPT FROM GEN. PROPERTY TAX		ACRES THIS LINE
NAME & ADDRESS	SEC. TN. RANGE DESCRIPTION OF PROPERTY	C O D E	ACRES	LAND VALUE	IMPROVEMENT VALUE	TOTAL VALUE	C O D E	ACRES	VALUE	C O D E	ACRES			
01140073090 01140073090 MC NULTY, WILLIAM J. & JANIS M. 2705 OLIVE STREET NW WASHINGTON, DC, 20007	MENOMINEE INDIAN SCHOOL DISTRICT 3434 N1136 GREY EAGLE TRAIL GREY EAGLE LOT 19 LEGEND LAKE	A	0.59	\$5,600	\$0	\$5,600							0.59	
01140073100 01140073100 USA IN TRUST NOT AVAILABLE NOT AVAILABLE, NA, 00000	MENOMINEE INDIAN SCHOOL DISTRICT 3434 N1122 GREY EAGLE TRAIL GREY EAGLE LOT 20 LEGEND LAKE									X5	0.00		0.00	
01140074010 01140074010 JODAR, DONALD & MILDRED 12745 IVERARY CIRCLE FORT MYERS, FL, 33912	MENOMINEE INDIAN SCHOOL DISTRICT 3434 N1114 GREY EAGLE TRAIL GREY EAGLE LOT 21 LEGEND LAKE	A	0.57	\$5,500	\$0	\$5,500							0.57	

YEAR
2023

State No.

ASSESSMENT ROLL FOR MENOMINEE Menominee COUNTYKEY TO
CODES1.A - RESIDENTIAL
2.B - COMMERCIAL
3.C - MANUFACTURING
4.D - AGRICULTURAL5.E - UNDEVELOPED
5m - AGRICULTURAL FOREST
6.F - PRODUCTIVE FOREST LANDS
7.G - OTHER1. PFC REG. ENTERED BEFORE 1/1/72
2. PFC REG. ENTERED AFTER 12/31/71
3. PFC SPECIAL CLASSIFICATION
4. COUNTY FOREST CROP
5. MFL OPEN ENTERED AFTER 2004
6. MFL CLOSED ENTERED AFTER 2004
7. MFL OPEN ENTERED BEFORE 2005
8. MFL CLOSED ENTERED BEFORE 20051. FEDERAL
2. STATE
3. COUNTY
4. OTHEREXEMPT FROM GEN.
PROPERTY TAX**TOTAL
ACRES
THIS
LINE**

PARCEL NUMBER	SCHOOL DIST.	VOL/PAGE - REG. DEEDS	TOTAL ACRES OF DESC.	ACREAGE & VALUE OF DESCRIPTION SUBJECT TO GENERAL PROPERTY TAX						6. MFL CLOSED ENTERED AFTER 2004 7. MFL OPEN ENTERED BEFORE 2005 8. MFL CLOSED ENTERED BEFORE 2005		EXEMPT FROM GEN. PROPERTY TAX		ACRES THIS LINE
NAME & ADDRESS	SEC. TN. RANGE DESCRIPTION OF PROPERTY	C O D E	ACRES	LAND VALUE	IMPROVEMENT VALUE	TOTAL VALUE	C O D E	ACRES	VALUE	C O D E	ACRES			
01140074020 01140074020 MENOMINEE INDIAN SCHOOL DISTRICT 3434 JOHN C ORLOWSKI SR & JOAN M ORLOWSKI, FAMILY TRUST DATED MARCH 27, 2017 W1756 SILVER CANOE PATH KESHENA, WI, 54135	N1104 GREY EAGLE TRAIL GREY EAGLE LOT 22 LEGEND LAKE	A	0.56	\$5,400	\$0	\$5,400						0.56		
01140074030 01140074030 MENOMINEE INDIAN SCHOOL DISTRICT 3434 JOHN C ORLOWSKI SR & JOAN M ORLOWSKI, FAMILY TRUST DATED MARCH 27, 2017 W1756 SILVER CANOE PATH KESHENA, WI, 54135	N1096 GREY EAGLE TR GREY EAGLE LOT 23 LEGEND LAKE	A	0.51	\$5,200	\$0	\$5,200						0.51		
01140074040 01140074040 MENOMINEE INDIAN SCHOOL DISTRICT 3434 JEFFREY A O'CONNELL 1240 DEER HAVEN RD MENASHA, WI, 54952	N1088 GREY EAGLE TRAIL GREY EAGLE LOT 24 LEGEND LAKE	A	0.58	\$5,500	\$5,100	\$10,600						0.58		

YEAR
2023

State No.

ASSESSMENT ROLL FOR MENOMINEE Menominee COUNTYKEY TO
CODES1.A - RESIDENTIAL
2.B - COMMERCIAL
3.C - MANUFACTURING
4.D - AGRICULTURAL5.E - UNDEVELOPED
5m - AGRICULTURAL FOREST
6.F - PRODUCTIVE FOREST LANDS
7.G - OTHER1. PFC REG. ENTERED BEFORE 1/1/72
2. PFC REG. ENTERED AFTER 12/31/71
3. PFC SPECIAL CLASSIFICATION
4. COUNTY FOREST CROP
5. MFL OPEN ENTERED AFTER 2004
6. MFL CLOSED ENTERED AFTER 2004
7. MFL OPEN ENTERED BEFORE 2005
8. MFL CLOSED ENTERED BEFORE 20051. FEDERAL
2. STATE
3. COUNTY
4. OTHEREXEMPT FROM GEN.
PROPERTY TAX**TOTAL
ACRES
THIS
LINE**

PARCEL NUMBER	SCHOOL DIST.	VOL/PAGE - REG. DEEDS	TOTAL ACRES OF DESC.	ACREAGE & VALUE OF DESCRIPTION SUBJECT TO GENERAL PROPERTY TAX								EXEMPT FROM GEN. PROPERTY TAX		TOTAL ACRES THIS LINE
NAME & ADDRESS	SEC. TN. RANGE DESCRIPTION OF PROPERTY	C O D E	ACRES	LAND VALUE	IMPROVEMENT VALUE	TOTAL VALUE	C O D E	ACRES	VALUE	C O D E	ACRES			
640 01140074050 01140074050 ROBERT & JULIE SCHLIEVE W6527 GREENVILLE DRIVE GREENVILLE, WI, 54943	MENOMINEE INDIAN SCHOOL DISTRICT 3434 N1078 GREY EAGLE TRAIL GREY EAGLE LOT 25 LEGEND LAKE	A	0.56	\$10,900	\$0	\$10,900								0.56
641 01140074060 01140074060 U.S.A. IN TRUST NOT AVAILABLE NOT AVAILABLE, NA, 00000	MENOMINEE INDIAN SCHOOL DISTRICT 3434 N1057 GREY EAGLE RD GREY EAGLE LOT 26 LEGEND LAKE									X1	0.00			0.00
642 01140074070 01140074070 U.S.A. IN TRUST NOT AVAILABLE NOT AVAILABLE, NA, 00000	MENOMINEE INDIAN SCHOOL DISTRICT 3434 N1069. N1079, N GREY EAGLE RD GREY EAGLE LOTS 27,28,29 LEGEND LAKE									X1	0.00			0.00

YEAR
2023

State No.

ASSESSMENT ROLL FOR MENOMINEE Menominee COUNTYKEY TO
CODES1.A - RESIDENTIAL
2.B - COMMERCIAL
3.C - MANUFACTURING
4.D - AGRICULTURAL5.E - UNDEVELOPED
5m - AGRICULTURAL FOREST
6.F - PRODUCTIVE FOREST LANDS
7.G - OTHER1. PFC REG. ENTERED BEFORE 1/1/72
2. PFC REG. ENTERED AFTER 12/31/71
3. PFC SPECIAL CLASSIFICATION
4. COUNTY FOREST CROP
5. MFL OPEN ENTERED AFTER 2004
6. MFL CLOSED ENTERED AFTER 2004
7. MFL OPEN ENTERED BEFORE 2005
8. MFL CLOSED ENTERED BEFORE 20051. FEDERAL
2. STATE
3. COUNTY
4. OTHEREXEMPT FROM GEN.
PROPERTY TAX**TOTAL
ACRES
THIS
LINE**

PARCEL NUMBER	SCHOOL DIST.	VOL/PAGE - REG. DEEDS	TOTAL ACRES OF DESC.	ACREAGE & VALUE OF DESCRIPTION SUBJECT TO GENERAL PROPERTY TAX						6. MFL CLOSED ENTERED AFTER 2004 7. MFL OPEN ENTERED BEFORE 2005 8. MFL CLOSED ENTERED BEFORE 2005		EXEMPT FROM GEN. PROPERTY TAX		ACRES THIS LINE
NAME & ADDRESS	SEC. TN. RANGE DESCRIPTION OF PROPERTY	C O D E	ACRES	LAND VALUE	IMPROVEMENT VALUE	TOTAL VALUE	C O D E	ACRES	VALUE	C O D E	ACRES			
01140074100 01140074100 COLE R LEMBCKE, NICOLE E LEMBCKE 607 BROAD ST MENASHA, WI, 54952	MENOMINEE INDIAN SCHOOL DISTRICT 3434 N1099 GREY EAGLE ROAD GREY EAGLE LOT 30 LEGEND LAKE	A	0.56	\$5,400	\$0	\$5,400						0.56		
01140075010 01140075010 LEO J DILLENBURG, KAREN J BOWMAN- DILLENBERG N2544 HICKORY LANE CLINTONVILLE, WI, 54929	MENOMINEE INDIAN SCHOOL DISTRICT 3434 N1107 GREY EAGLE ROAD GREY EAGLE LOT 31 LEGEND LAKE	A	0.55	\$5,400	\$0	\$5,400						0.55		
01140075020 01140075020 CRAIG, PAMELA ANN, DECLARATION OF TRUST 1150 BENSON LANE GREEN OAKS, IL, 00000	MENOMINEE INDIAN SCHOOL DISTRICT 3434 N1111 GREY EAGLE ROAD GREY EAGLE LOT 32 LEGEND LAKE	A	0.55	\$5,400	\$0	\$5,400						0.55		

YEAR
2023

State No.

ASSESSMENT ROLL FOR MENOMINEE Menominee COUNTYKEY TO
CODES1.A - RESIDENTIAL
2.B - COMMERCIAL
3.C - MANUFACTURING
4.D - AGRICULTURAL5.E - UNDEVELOPED
5m - AGRICULTURAL FOREST
6.F - PRODUCTIVE FOREST LANDS
7.G - OTHER1. PFC REG. ENTERED BEFORE 1/1/72
2. PFC REG. ENTERED AFTER 12/31/71
3. PFC SPECIAL CLASSIFICATION
4. COUNTY FOREST CROP
5. MFL OPEN ENTERED AFTER 2004
6. MFL CLOSED ENTERED AFTER 2004
7. MFL OPEN ENTERED BEFORE 2005
8. MFL CLOSED ENTERED BEFORE 20051. FEDERAL
2. STATE
3. COUNTY
4. OTHEREXEMPT FROM GEN.
PROPERTY TAX**TOTAL
ACRES
THIS
LINE**

PARCEL NUMBER	SCHOOL DIST.	VOL/PAGE - REG. DEEDS	TOTAL ACRES OF DESC.	ACREAGE & VALUE OF DESCRIPTION SUBJECT TO GENERAL PROPERTY TAX								EXEMPT FROM GEN. PROPERTY TAX		TOTAL ACRES THIS LINE
NAME & ADDRESS	SEC. TN. RANGE DESCRIPTION OF PROPERTY	C O D E	ACRES	LAND VALUE	IMPROVEMENT VALUE	TOTAL VALUE	C O D E	ACRES	VALUE	C O D E	ACRES			
646 01140075030 01140075030 GUY F KESHENA, A SINGLE PERSON FOR & ON BEHALF OF MITW PO BOX 910 KESHENA, WI, 54135	MENOMINEE INDIAN SCHOOL DISTRICT 3434 N1112 GREY EAGLE ROAD GREY EAGLE LOT 33 LEGEND LAKE									X1	0.00			0.00
647 01140075040 01140075040 JOHN C ORLOWSKI SR & JOAN M ORLOWSKI, FAMILY TRUST DATED MARCH 27, 2017 W1756 SILVER CANOE PATH KESHENA, WI, 54135	MENOMINEE INDIAN SCHOOL DISTRICT 3434 N1110 GREY EAGLE ROAD GREY EAGLE LOT 34 LEGEND LAKE	A	0.56	\$5,400	\$0	\$5,400								0.56
648 01140075050 01140075050 NELSON, TODD 1011 E. RACINE AVE WAUKESHA, WI, 53186	MENOMINEE INDIAN SCHOOL DISTRICT 3434 N1106 GREY EAGLE ROAD GREY EAGLE LOT 35 LEGEND LAKE	A	0.54	\$5,400	\$0	\$5,400								0.54

YEAR
2023

State No.

ASSESSMENT ROLL FOR MENOMINEE Menominee COUNTYKEY TO
CODES1.A - RESIDENTIAL
2.B - COMMERCIAL
3.C - MANUFACTURING
4.D - AGRICULTURAL5.E - UNDEVELOPED
5m - AGRICULTURAL FOREST
6.F - PRODUCTIVE FOREST LANDS
7.G - OTHER1. PFC REG. ENTERED BEFORE 1/1/72
2. PFC REG. ENTERED AFTER 12/31/71
3. PFC SPECIAL CLASSIFICATION
4. COUNTY FOREST CROP
5. MFL OPEN ENTERED AFTER 2004
6. MFL CLOSED ENTERED AFTER 2004
7. MFL OPEN ENTERED BEFORE 2005
8. MFL CLOSED ENTERED BEFORE 20051. FEDERAL
2. STATE
3. COUNTY
4. OTHEREXEMPT FROM GEN.
PROPERTY TAX**TOTAL
ACRES
THIS
LINE**

PARCEL NUMBER	SCHOOL DIST.	VOL/PAGE - REG. DEEDS	TOTAL ACRES OF DESC.	ACREAGE & VALUE OF DESCRIPTION SUBJECT TO GENERAL PROPERTY TAX				6. MFL CLOSED ENTERED AFTER 2004 7. MFL OPEN ENTERED BEFORE 2005 8. MFL CLOSED ENTERED BEFORE 2005			EXEMPT FROM GEN. PROPERTY TAX		ACRES THIS LINE
NAME & ADDRESS	SEC. TN. RANGE DESCRIPTION OF PROPERTY	C O D E	ACRES	LAND VALUE	IMPROVEMENT VALUE	TOTAL VALUE	C O D E	ACRES	VALUE	C O D E	ACRES		
01140075060 01140075060 MENOMINEE INDIAN SCHOOL DISTRICT 3434 MEINERT, TERRY AND KAREN 1037 DECORAH RD WEST BEND, WI, 53095	N1096 GREY EAGLE ROAD GREY EAGLE LOT 36 LEGEND LAKE	A	0.56	\$5,400	\$0	\$5,400						0.56	
01140075070 01140075070 MENOMINEE INDIAN SCHOOL DISTRICT 3434 FRYJOFF, CHAD M. 919 14TH AVE GRAFTON, WI, 53024	N1086 GREY EAGLE ROAD GREY EAGLE LOT 37 LEGEND LAKE	A	0.61	\$5,700	\$0	\$5,700						0.61	
01140075080 01140075080 MENOMINEE INDIAN SCHOOL DISTRICT 3434 VAN HANDEL, SUSAN M REVOCABLE TRUST 1207 SUNRISE DR LITTLE CHUTE, WI, 54140	N1082 GREY EAGLE ROAD GREY EAGLE LOT 38 LEGEND LAKE	A	0.64	\$132,300	\$108,700	\$241,000						0.64	

YEAR
2023

State No.

ASSESSMENT ROLL FOR MENOMINEE Menominee COUNTYKEY TO
CODES1.A - RESIDENTIAL
2.B - COMMERCIAL
3.C - MANUFACTURING
4.D - AGRICULTURAL5.E - UNDEVELOPED
5m - AGRICULTURAL FOREST
6.F - PRODUCTIVE FOREST LANDS
7.G - OTHER1. PFC REG. ENTERED BEFORE 1/1/72
2. PFC REG. ENTERED AFTER 12/31/71
3. PFC SPECIAL CLASSIFICATION
4. COUNTY FOREST CROP
5. MFL OPEN ENTERED AFTER 2004
6. MFL CLOSED ENTERED AFTER 2004
7. MFL OPEN ENTERED BEFORE 2005
8. MFL CLOSED ENTERED BEFORE 20051. FEDERAL
2. STATE
3. COUNTY
4. OTHEREXEMPT FROM GEN.
PROPERTY TAX**TOTAL
ACRES
THIS
LINE**

PARCEL NUMBER	SCHOOL DIST.	VOL/PAGE - REG. DEEDS	TOTAL ACRES OF DESC.	ACREAGE & VALUE OF DESCRIPTION SUBJECT TO GENERAL PROPERTY TAX				6. MFL CLOSED ENTERED AFTER 2004 7. MFL OPEN ENTERED BEFORE 2005 8. MFL CLOSED ENTERED BEFORE 2005			EXEMPT FROM GEN. PROPERTY TAX		ACRES THIS LINE
NAME & ADDRESS	SEC. TN. RANGE DESCRIPTION OF PROPERTY	C O D E	ACRES	LAND VALUE	IMPROVEMENT VALUE	TOTAL VALUE	C O D E	ACRES	VALUE	C O D E	ACRES		
01140075090 01140075090 2 Gregory M. Jadin and Annette M, Jadin Joint Revocable Living Trust W3479 County Road S Appleton, Wisconsin, 54913	MENOMINEE INDIAN SCHOOL DISTRICT 3434 N1078 GREY EAGLE ROAD GREY EAGLE LOT 39 LEGEND LAKE	A	0.45	\$136,000	\$145,800	\$281,800						0.45	
01140075100 01140075100 3 WITTMANN, DAVID; WITTMANN WILLIAM 1718 HOOVER CT LITTLE CHUTE, WI, 54140	MENOMINEE INDIAN SCHOOL DISTRICT 3434 N1074 GREY EAGLE ROAD GREY EAGLE LOT 40 LEGEND LAKE	A	0.56	\$153,000	\$265,700	\$418,700						0.56	
01140076010 01140076010 4 DAVID A WITTMANN 1729 HOOVER CT LITTLE CHUTE, WI, 54140	MENOMINEE INDIAN SCHOOL DISTRICT 3434 N1068 GREY EAGLE ROAD GREY EAGLE LOT 41 LEGEND LAKE	A	0.50	\$161,500	\$302,600	\$464,100						0.50	

YEAR
2023

State No.

ASSESSMENT ROLL FOR MENOMINEE Menominee COUNTYKEY TO
CODES1.A - RESIDENTIAL
2.B - COMMERCIAL
3.C - MANUFACTURING
4.D - AGRICULTURAL5.E - UNDEVELOPED
5m - AGRICULTURAL FOREST
6.F - PRODUCTIVE FOREST LANDS
7.G - OTHER1. PFC REG. ENTERED BEFORE 1/1/72
2. PFC REG. ENTERED AFTER 12/31/71
3. PFC SPECIAL CLASSIFICATION
4. COUNTY FOREST CROP
5. MFL OPEN ENTERED AFTER 2004
6. MFL CLOSED ENTERED AFTER 2004
7. MFL OPEN ENTERED BEFORE 2005
8. MFL CLOSED ENTERED BEFORE 20051. FEDERAL
2. STATE
3. COUNTY
4. OTHEREXEMPT FROM GEN.
PROPERTY TAX**TOTAL
ACRES
THIS
LINE**

PARCEL NUMBER	SCHOOL DIST.	VOL/PAGE - REG. DEEDS	TOTAL ACRES OF DESC.	ACREAGE & VALUE OF DESCRIPTION SUBJECT TO GENERAL PROPERTY TAX						6. MFL CLOSED ENTERED AFTER 2004 7. MFL OPEN ENTERED BEFORE 2005 8. MFL CLOSED ENTERED BEFORE 2005		EXEMPT FROM GEN. PROPERTY TAX		ACRES THIS LINE
NAME & ADDRESS	SEC. TN. RANGE DESCRIPTION OF PROPERTY	C O D E	ACRES	LAND VALUE	IMPROVEMENT VALUE	TOTAL VALUE	C O D E	ACRES	VALUE	C O D E	ACRES			
01140076020 01140076020 MENOMINEE INDIAN SCHOOL DISTRICT 3434 BRYAN P DEBAKER & JULIE A DEBAKER, LIVING TRUST DATED SEPTEMBER 27, 2021 2878 NOAH ROAD DE PERE, WI, 54115	N1064 GREY EAGLE ROAD GREY EAGLE LOT 42 LEGEND LAKE	A	0.50	\$164,000	\$111,000	\$275,000						0.50		
01140076030 01140076030 MENOMINEE INDIAN SCHOOL DISTRICT 3434 KARRIE LAMERS 250 PARK AVE. #309 MINNEAPOLIS, MN, 55415	N1060 GREY EAGLE ROAD GREY EAGLE LOT 43 LEGEND LAKE	A	0.51	\$166,000	\$183,200	\$349,200						0.51		
01140076040 01140076040 MENOMINEE INDIAN SCHOOL DISTRICT 3434 VOSTERS, TED & DOROTHY N3508 MC HUGH ROAD KAUKAUNA, WI, 54130	N1058 GREY EAGLE ROAD GREY EAGLE LOT 44 LEGEND LAKE	A	0.48	\$165,500	\$225,000	\$390,500						0.48		

YEAR
2023

State No.

ASSESSMENT ROLL FOR MENOMINEE Menominee COUNTYKEY TO
CODES1.A - RESIDENTIAL
2.B - COMMERCIAL
3.C - MANUFACTURING
4.D - AGRICULTURAL5.E - UNDEVELOPED
5m - AGRICULTURAL FOREST
6.F - PRODUCTIVE FOREST LANDS
7.G - OTHER1. PFC REG. ENTERED BEFORE 1/1/72
2. PFC REG. ENTERED AFTER 12/31/71
3. PFC SPECIAL CLASSIFICATION
4. COUNTY FOREST CROP
5. MFL OPEN ENTERED AFTER 2004
6. MFL CLOSED ENTERED AFTER 2004
7. MFL OPEN ENTERED BEFORE 2005
8. MFL CLOSED ENTERED BEFORE 20051. FEDERAL
2. STATE
3. COUNTY
4. OTHEREXEMPT FROM GEN.
PROPERTY TAX**TOTAL
ACRES
THIS
LINE**

PARCEL NUMBER	SCHOOL DIST.	VOL/PAGE - REG. DEEDS	TOTAL ACRES OF DESC.	ACREAGE & VALUE OF DESCRIPTION SUBJECT TO GENERAL PROPERTY TAX				6. MFL CLOSED ENTERED AFTER 2004 7. MFL OPEN ENTERED BEFORE 2005 8. MFL CLOSED ENTERED BEFORE 2005			EXEMPT FROM GEN. PROPERTY TAX		ACRES THIS LINE
NAME & ADDRESS	SEC. TN. RANGE DESCRIPTION OF PROPERTY	C O D E	ACRES	LAND VALUE	IMPROVEMENT VALUE	TOTAL VALUE	C O D E	ACRES	VALUE	C O D E	ACRES		
01140076050 01140076050 LICARI, LOUIS G. W3906 HIGHVIEW DR APPLETON, WI, 54913	MENOMINEE INDIAN SCHOOL DISTRICT 3434 N1052 GREY EAGLE ROAD GREY EAGLE LOT 45 LEGEND LAKE	A	0.45	\$160,000	\$195,600	\$355,600						0.45	
01140076060 01140076060 KEVIN W LEWIS, KATE A LEWIS W203 S7807 WOOD BERRY LANE MUSKEGO, WI, 53150	MENOMINEE INDIAN SCHOOL DISTRICT 3434 N1046 GREY EAGLE ROAD GREY EAGLE LOT 46 LEGEND LAKE	A	0.50	\$154,600	\$132,800	\$287,400						0.50	
01140076070 01140076070 DUBEN, SUSAN J- LIVING TRUST OF 2005 3609 N OVERLAND RD ONEIDA, WI, 54155	MENOMINEE INDIAN SCHOOL DISTRICT 3434 N1038 GREY EAGLE ROAD GREY EAGLE LOT 47 LEGEND LAKE	A	0.52	\$154,000	\$246,000	\$400,000						0.52	

YEAR
2023

State No.

ASSESSMENT ROLL FOR MENOMINEE Menominee COUNTYKEY TO
CODES1.A - RESIDENTIAL
2.B - COMMERCIAL
3.C - MANUFACTURING
4.D - AGRICULTURAL5.E - UNDEVELOPED
5m - AGRICULTURAL FOREST
6.F - PRODUCTIVE FOREST LANDS
7.G - OTHER1. PFC REG. ENTERED BEFORE 1/1/72
2. PFC REG. ENTERED AFTER 12/31/71
3. PFC SPECIAL CLASSIFICATION
4. COUNTY FOREST CROP
5. MFL OPEN ENTERED AFTER 2004
6. MFL CLOSED ENTERED AFTER 2004
7. MFL OPEN ENTERED BEFORE 2005
8. MFL CLOSED ENTERED BEFORE 20051. FEDERAL
2. STATE
3. COUNTY
4. OTHEREXEMPT FROM GEN.
PROPERTY TAX**TOTAL
ACRES
THIS
LINE**

PARCEL NUMBER	SCHOOL DIST.	VOL/PAGE - REG. DEEDS	TOTAL ACRES OF DESC.	ACREAGE & VALUE OF DESCRIPTION SUBJECT TO GENERAL PROPERTY TAX				6. MFL CLOSED ENTERED AFTER 2004 7. MFL OPEN ENTERED BEFORE 2005 8. MFL CLOSED ENTERED BEFORE 2005			EXEMPT FROM GEN. PROPERTY TAX		ACRES THIS LINE
NAME & ADDRESS	SEC. TN. RANGE DESCRIPTION OF PROPERTY	C O D E	ACRES	LAND VALUE	IMPROVEMENT VALUE	TOTAL VALUE	C O D E	ACRES	VALUE	C O D E	ACRES		
01140076080 01140076080 DUBEN, SUSAN J. 3609 N. OVERLAND ROAD ONEIDA, WI, 54165	MENOMINEE INDIAN SCHOOL DISTRICT 3434 N1030 GREY EAGLE ROAD GREY EAGLE LOT 48 LEGEND LAKE	A	0.53	\$77,000	\$0	\$77,000						0.53	
01140076090 01140076090 ARTHUR A BARTELS PO BOX 216 SHAWANO, WI, 54166	MENOMINEE INDIAN SCHOOL DISTRICT 3434 N1012 GREY EAGLE ROAD GREY EAGLE LOT 49 LEGEND LAKE	A	0.53	\$76,200	\$0	\$76,200						0.53	
01140076100 01140076100 BARTELS, ARTHUR & JILL PO BOX 314 NORTHBROOK, IL, 60065	MENOMINEE INDIAN SCHOOL DISTRICT 3434 N1004 GREY EAGLE ROAD GREY EAGLE LOT 50 & 1/2 OF 51 LEGEND LAK E	A	0.94	\$178,000	\$128,600	\$306,600						0.94	

YEAR
2023

State No.

ASSESSMENT ROLL FOR MENOMINEE Menominee COUNTYKEY TO
CODES1.A - RESIDENTIAL
2.B - COMMERCIAL
3.C - MANUFACTURING
4.D - AGRICULTURAL5.E - UNDEVELOPED
5m - AGRICULTURAL FOREST
6.F - PRODUCTIVE FOREST LANDS
7.G - OTHER1. PFC REG. ENTERED BEFORE 1/1/72
2. PFC REG. ENTERED AFTER 12/31/71
3. PFC SPECIAL CLASSIFICATION
4. COUNTY FOREST CROP
5. MFL OPEN ENTERED AFTER 2004
6. MFL CLOSED ENTERED AFTER 2004
7. MFL OPEN ENTERED BEFORE 2005
8. MFL CLOSED ENTERED BEFORE 20051. FEDERAL
2. STATE
3. COUNTY
4. OTHEREXEMPT FROM GEN.
PROPERTY TAX**TOTAL
ACRES
THIS
LINE**

PARCEL NUMBER	SCHOOL DIST.	VOL/PAGE - REG. DEEDS	TOTAL ACRES OF DESC.	ACREAGE & VALUE OF DESCRIPTION SUBJECT TO GENERAL PROPERTY TAX				6. MFL CLOSED ENTERED AFTER 2004 7. MFL OPEN ENTERED BEFORE 2005 8. MFL CLOSED ENTERED BEFORE 2005			EXEMPT FROM GEN. PROPERTY TAX		ACRES THIS LINE
NAME & ADDRESS	SEC. TN. RANGE DESCRIPTION OF PROPERTY	C O D E	ACRES	LAND VALUE	IMPROVEMENT VALUE	TOTAL VALUE	C O D E	ACRES	VALUE	C O D E	ACRES		
01140077020 01140077020 JOYCE, MICHAEL T. & ANN R. 2485 BUCKINGHAM PLACE BROOKFIELD, WI, 53005	MENOMINEE INDIAN SCHOOL DISTRICT 3434 W2695 WHITE FLOWER COURT GREY EAGLE LOT 52 & 1/2 OF 51 LEGEND LAK E	A	0.98	\$171,200	\$179,300	\$350,500						0.98	
01140077030 01140077030 STEVEN GLOUDEMANS 406 W. FLORIDA AVENUE LITTLE CHUTE, WI, 54140	MENOMINEE INDIAN SCHOOL DISTRICT 3434 W2705 WHITE FLOWER COURT GREY EAGLE LOT 53 LEGEND LAKE	A	0.67	\$136,400	\$162,900	\$299,300						0.67	
01140077040 01140077040 TRAVIS D OLSON 1676 PIT RD BRUSSELS, WI, 54204	MENOMINEE INDIAN SCHOOL DISTRICT 3434 W2713 WHITE FLOWER COURT GREY EAGLE LOT 54 LEGEND LAKE	A	0.67	\$151,500	\$248,500	\$400,000						0.67	

YEAR
2023

State No.

ASSESSMENT ROLL FOR MENOMINEE Menominee COUNTYKEY TO
CODES1.A - RESIDENTIAL
2.B - COMMERCIAL
3.C - MANUFACTURING
4.D - AGRICULTURAL5.E - UNDEVELOPED
5m - AGRICULTURAL FOREST
6.F - PRODUCTIVE FOREST LANDS
7.G - OTHER1. PFC REG. ENTERED BEFORE 1/1/72
2. PFC REG. ENTERED AFTER 12/31/71
3. PFC SPECIAL CLASSIFICATION
4. COUNTY FOREST CROP
5. MFL OPEN ENTERED AFTER 2004
6. MFL CLOSED ENTERED AFTER 2004
7. MFL OPEN ENTERED BEFORE 2005
8. MFL CLOSED ENTERED BEFORE 20051. FEDERAL
2. STATE
3. COUNTY
4. OTHEREXEMPT FROM GEN.
PROPERTY TAX**TOTAL
ACRES
THIS
LINE**

PARCEL NUMBER	SCHOOL DIST.	VOL/PAGE - REG. DEEDS	TOTAL ACRES OF DESC.	ACREAGE & VALUE OF DESCRIPTION SUBJECT TO GENERAL PROPERTY TAX					6. MFL CLOSED ENTERED AFTER 2004 7. MFL OPEN ENTERED BEFORE 2005 8. MFL CLOSED ENTERED BEFORE 2005			EXEMPT FROM GEN. PROPERTY TAX		ACRES THIS LINE
NAME & ADDRESS	SEC. TN. RANGE DESCRIPTION OF PROPERTY	C O D E	ACRES	LAND VALUE	IMPROVEMENT VALUE	TOTAL VALUE	C O D E	ACRES	VALUE	C O D E	ACRES			
01140077050 01140077050 STANFIELD, GARY & PATRICIA 5121 SIX MILE ROAD RACINE, WI, 53402	MENOMINEE INDIAN SCHOOL DISTRICT 3434 W2721 WHITE FLOWER COURT GREY EAGLE LOT 55 LEGEND LAKE	A	0.49	\$151,000	\$170,200	\$321,200							0.49	
01150078010 01150078010 GUY F KESHENA, A SINGLE PERSON FOR & ON BEHALF OF MITW PO BOX 910 KESHENA, WI, 54135	MENOMINEE INDIAN SCHOOL DISTRICT 3434 N1659 HAWKS NEST PATH HAWKS NEST LOT 1 LEGEND LAKE									X1	0.00		0.00	
01150078020 01150078020 MACMULLEN, BRIAN M. 409 WINDHAVEN DR. KINGSTON, IL, 60145	MENOMINEE INDIAN SCHOOL DISTRICT 3434 N1665 HAWKS NEST PATH HAWKS NEST LOT 2 LEGEND LAKE	A	0.93	\$7,100	\$0	\$7,100							0.93	

YEAR
2023

State No.

ASSESSMENT ROLL FOR MENOMINEE Menominee COUNTYKEY TO
CODES1.A - RESIDENTIAL
2.B - COMMERCIAL
3.C - MANUFACTURING
4.D - AGRICULTURAL5.E - UNDEVELOPED
5m - AGRICULTURAL FOREST
6.F - PRODUCTIVE FOREST LANDS
7.G - OTHER1. PFC REG. ENTERED BEFORE 1/1/72
2. PFC REG. ENTERED AFTER 12/31/71
3. PFC SPECIAL CLASSIFICATION
4. COUNTY FOREST CROP
5. MFL OPEN ENTERED AFTER 2004
6. MFL CLOSED ENTERED AFTER 2004
7. MFL OPEN ENTERED BEFORE 2005
8. MFL CLOSED ENTERED BEFORE 20051. FEDERAL
2. STATE
3. COUNTY
4. OTHEREXEMPT FROM GEN.
PROPERTY TAX**TOTAL
ACRES
THIS
LINE**

PARCEL NUMBER	SCHOOL DIST.	VOL/PAGE - REG. DEEDS	TOTAL ACRES OF DESC.	ACREAGE & VALUE OF DESCRIPTION SUBJECT TO GENERAL PROPERTY TAX						6. MFL CLOSED ENTERED AFTER 2004 7. MFL OPEN ENTERED BEFORE 2005 8. MFL CLOSED ENTERED BEFORE 2005		EXEMPT FROM GEN. PROPERTY TAX		ACRES THIS LINE
NAME & ADDRESS	SEC. TN. RANGE DESCRIPTION OF PROPERTY	C O D E	ACRES	LAND VALUE	IMPROVEMENT VALUE	TOTAL VALUE	C O D E	ACRES	VALUE	C O D E	ACRES			
01150078030 01150078030 Oscar Villalobos, Denise Villalobos 4306 89th Street Kenosha, Wisconsin, 53142	MENOMINEE INDIAN SCHOOL DISTRICT 3434 N1673 HAWKS NEST PATH HAWKS NEST LOT 3 LEGEND LAKE	A	0.90	\$6,900	\$0	\$6,900						0.90		
01150078040 01150078040 BRIAN & JANET HEBL 6675 N HEADWALL CIRCLE APPLETON, WI, 54913	MENOMINEE INDIAN SCHOOL DISTRICT 3434 N1683 HAWKS NEST PATH HAWKS NEST LOT 4 LEGEND LAKE	A	0.85	\$6,700	\$0	\$6,700						0.85		
01150078050 01150078050 BRIAN & JANET HEBL 6675 N HEADWALL CIRCLE APPLETON, WI, 54913	MENOMINEE INDIAN SCHOOL DISTRICT 3434 N1691 HAWKS NEST PATH HAWKS NEST LOT 5 LEGEND LAKE	A	0.85	\$6,700	\$0	\$6,700						0.85		

YEAR
2023

State No.

ASSESSMENT ROLL FOR MENOMINEE Menominee COUNTYKEY TO
CODES1.A - RESIDENTIAL
2.B - COMMERCIAL
3.C - MANUFACTURING
4.D - AGRICULTURAL5.E - UNDEVELOPED
5m - AGRICULTURAL FOREST
6.F - PRODUCTIVE FOREST LANDS
7.G - OTHER1. PFC REG. ENTERED BEFORE 1/1/72
2. PFC REG. ENTERED AFTER 12/31/71
3. PFC SPECIAL CLASSIFICATION
4. COUNTY FOREST CROP
5. MFL OPEN ENTERED AFTER 2004
6. MFL CLOSED ENTERED AFTER 2004
7. MFL OPEN ENTERED BEFORE 2005
8. MFL CLOSED ENTERED BEFORE 20051. FEDERAL
2. STATE
3. COUNTY
4. OTHEREXEMPT FROM GEN.
PROPERTY TAX**TOTAL
ACRES
THIS
LINE**

PARCEL NUMBER	SCHOOL DIST.	VOL/PAGE - REG. DEEDS	TOTAL ACRES OF DESC.	ACREAGE & VALUE OF DESCRIPTION SUBJECT TO GENERAL PROPERTY TAX					6. MFL CLOSED ENTERED AFTER 2004 7. MFL OPEN ENTERED BEFORE 2005 8. MFL CLOSED ENTERED BEFORE 2005			EXEMPT FROM GEN. PROPERTY TAX		ACRES THIS LINE
NAME & ADDRESS	SEC. TN. RANGE DESCRIPTION OF PROPERTY	C O D E	ACRES	LAND VALUE	IMPROVEMENT VALUE	TOTAL VALUE	C O D E	ACRES	VALUE	C O D E	ACRES			
01150078060 01150078060 DAVIES, N. OWEN & DOROTHY 4849 KNOLLWOOD DR RACINE, WI, 53403	MENOMINEE INDIAN SCHOOL DISTRICT 3434 N1697 HAWKS NEST PATH HAWKS NEST LOT 6 LEGEND LAKE	A	0.76	\$6,300	\$0	\$6,300						0.76		
01150078070 01150078070 POSIK, JUSTIN A. & LINDA S. N113W12969 CREWSTVIEW DR GERMANTOWN, WI, 53022	MENOMINEE INDIAN SCHOOL DISTRICT 3434 N1705 HAWKS NEST PATH HAWKS NEST LOT 7 LEGEND LAKE	A	0.75	\$6,300	\$0	\$6,300						0.75		
01150078080 01150078080 ELLISON, DAROL & LOIS; (FAMILY TRUST) 4900 W. KNOLLWOOD DRIVE RACINE, WI, 53403	MENOMINEE INDIAN SCHOOL DISTRICT 3434 N1711 HAWKS NEST PATH HAWKS NEST LOT 8 LEGEND LAKE	A	0.71	\$6,100	\$0	\$6,100						0.71		

YEAR
2023

State No.

ASSESSMENT ROLL FOR MENOMINEE Menominee COUNTYKEY TO
CODES1.A - RESIDENTIAL
2.B - COMMERCIAL
3.C - MANUFACTURING
4.D - AGRICULTURAL5.E - UNDEVELOPED
5m - AGRICULTURAL FOREST
6.F - PRODUCTIVE FOREST LANDS
7.G - OTHER1. PFC REG. ENTERED BEFORE 1/1/72
2. PFC REG. ENTERED AFTER 12/31/71
3. PFC SPECIAL CLASSIFICATION
4. COUNTY FOREST CROP
5. MFL OPEN ENTERED AFTER 2004
6. MFL CLOSED ENTERED AFTER 2004
7. MFL OPEN ENTERED BEFORE 2005
8. MFL CLOSED ENTERED BEFORE 20051. FEDERAL
2. STATE
3. COUNTY
4. OTHEREXEMPT FROM GEN.
PROPERTY TAX**TOTAL
ACRES
THIS
LINE**

PARCEL NUMBER	SCHOOL DIST.	VOL/PAGE - REG. DEEDS	TOTAL ACRES OF DESC.	ACREAGE & VALUE OF DESCRIPTION SUBJECT TO GENERAL PROPERTY TAX				6. MFL CLOSED ENTERED AFTER 2004 7. MFL OPEN ENTERED BEFORE 2005 8. MFL CLOSED ENTERED BEFORE 2005			EXEMPT FROM GEN. PROPERTY TAX		ACRES THIS LINE
NAME & ADDRESS	SEC. TN. RANGE DESCRIPTION OF PROPERTY	C O D E	ACRES	LAND VALUE	IMPROVEMENT VALUE	TOTAL VALUE	C O D E	ACRES	VALUE	C O D E	ACRES		
01150078090 01150078090 MARK D & DEANNE M HERTER 920 SMITH ST NEW LONDON, WI, 54961	MENOMINEE INDIAN SCHOOL DISTRICT 3434 N1719 HAWKS NEST PATH HAWKS NEST LOT 9 LEGEND LAKE	A	0.68	\$6,000	\$6,300	\$12,300						0.68	
01150078100 01150078100 FULLERTON, PAMELA PO BOX 128 KESHENA, WI, 54135	MENOMINEE INDIAN SCHOOL DISTRICT 3434 N1725 HAWKS NEST PATH HAWKS NEST LOT 10 LEGEND LAKE	A	0.61	\$5,700	\$154,700	\$160,400						0.61	
01150079010 01150079010 PAMELA G FULLERTON PO BOX 128 KESHENA, WI, 54135	MENOMINEE INDIAN SCHOOL DISTRICT 3434 N1731 HAWKS NEST PATH HAWKS NEST LOT 11 LEGEND LAKE	A	0.56	\$5,400	\$0	\$5,400						0.56	

YEAR
2023

State No.

ASSESSMENT ROLL FOR MENOMINEE Menominee COUNTYKEY TO
CODES1.A - RESIDENTIAL
2.B - COMMERCIAL
3.C - MANUFACTURING
4.D - AGRICULTURAL5.E - UNDEVELOPED
5m - AGRICULTURAL FOREST
6.F - PRODUCTIVE FOREST LANDS
7.G - OTHER1. PFC REG. ENTERED BEFORE 1/1/72
2. PFC REG. ENTERED AFTER 12/31/71
3. PFC SPECIAL CLASSIFICATION
4. COUNTY FOREST CROP
5. MFL OPEN ENTERED AFTER 2004
6. MFL CLOSED ENTERED AFTER 2004
7. MFL OPEN ENTERED BEFORE 2005
8. MFL CLOSED ENTERED BEFORE 20051. FEDERAL
2. STATE
3. COUNTY
4. OTHEREXEMPT FROM GEN.
PROPERTY TAX**TOTAL
ACRES
THIS
LINE**

PARCEL NUMBER	SCHOOL DIST.	VOL/PAGE - REG. DEEDS	TOTAL ACRES OF DESC.	ACREAGE & VALUE OF DESCRIPTION SUBJECT TO GENERAL PROPERTY TAX								EXEMPT FROM GEN. PROPERTY TAX		TOTAL ACRES THIS LINE
NAME & ADDRESS	SEC. TN. RANGE DESCRIPTION OF PROPERTY	C O D E	ACRES	LAND VALUE	IMPROVEMENT VALUE	TOTAL VALUE	C O D E	ACRES	VALUE	C O D E	ACRES			
679 01150079020 01150079020 WAYNE S AYOTTE 309 W 7TH STREET KAUKAUNA, WI, 54130	MENOMINEE INDIAN SCHOOL DISTRICT 3434 N1737 HAWKS NEST PATH HAWKS NEST LOT 12 LEGEND LAKE	A	0.56	\$5,400	\$5,600	\$11,000								0.56
680 01150079030 01150079030 WAYNE S AYOTTE 309 W 7TH STREET KAUKAUNA, WI, 54130	MENOMINEE INDIAN SCHOOL DISTRICT 3434 N1745 HAWKS NEST PATH HAWKS NEST LOT 13 LEGEND LAKE	A	0.56	\$5,400	\$0	\$5,400								0.56
681 01150079040 01150079040 GUY F KESHENA, A SINGLE PERSON FOR & ON BEHALF OF MITW PO BOX 910 KESHENA, WI, 54135	MENOMINEE INDIAN SCHOOL DISTRICT 3434 N1751 HAWKS NEST PATH HAWKS NEST LOT 14 LEGEND LAKE									X1	0.00			0.00

YEAR
2023

State No.

ASSESSMENT ROLL FOR MENOMINEE Menominee COUNTYKEY TO
CODES1.A - RESIDENTIAL
2.B - COMMERCIAL
3.C - MANUFACTURING
4.D - AGRICULTURAL5.E - UNDEVELOPED
5m - AGRICULTURAL FOREST
6.F - PRODUCTIVE FOREST LANDS
7.G - OTHER1. PFC REG. ENTERED BEFORE 1/1/72
2. PFC REG. ENTERED AFTER 12/31/71
3. PFC SPECIAL CLASSIFICATION
4. COUNTY FOREST CROP
5. MFL OPEN ENTERED AFTER 2004
6. MFL CLOSED ENTERED AFTER 2004
7. MFL OPEN ENTERED BEFORE 2005
8. MFL CLOSED ENTERED BEFORE 20051. FEDERAL
2. STATE
3. COUNTY
4. OTHEREXEMPT FROM GEN.
PROPERTY TAX**TOTAL
ACRES
THIS
LINE**

PARCEL NUMBER	SCHOOL DIST.	VOL/PAGE - REG. DEEDS	TOTAL ACRES OF DESC.	ACREAGE & VALUE OF DESCRIPTION SUBJECT TO GENERAL PROPERTY TAX						6. MFL CLOSED ENTERED AFTER 2004 7. MFL OPEN ENTERED BEFORE 2005 8. MFL CLOSED ENTERED BEFORE 2005		EXEMPT FROM GEN. PROPERTY TAX		ACRES THIS LINE
NAME & ADDRESS	SEC. TN. RANGE DESCRIPTION OF PROPERTY	C O D E	ACRES	LAND VALUE	IMPROVEMENT VALUE	TOTAL VALUE	C O D E	ACRES	VALUE	C O D E	ACRES			
01150079050 01150079050 ERNIE J SCHUMACHER W2693 CO ROAD S FREEDOM, WI, 54130	MENOMINEE INDIAN SCHOOL DISTRICT 3434 N1759 HAWKS NEST PATH HAWKS NEST LOT 15 LEGEND LAKE	A	0.53	\$5,300	\$0	\$5,300						0.53		
01150079060 01150079060 ERNEST J & JESSICA C SCHUMACHER W2693 COUNTY ROAD S FREEDOM, WI, 54130	MENOMINEE INDIAN SCHOOL DISTRICT 3434 N1765 HAWKS NEST PATH HAWKS NEST LOT 16 LEGEND LAKE	A	0.56	\$5,400	\$0	\$5,400						0.56		
01150079070 01150079070 BRIAN J OTT PO BOX 253 BROWNSVILLE, WI, 53006	MENOMINEE INDIAN SCHOOL DISTRICT 3434 N1773 HAWKS NEST PATH HAWKS NEST LOT 17 LEGEND LAKE	A	0.53	\$5,300	\$5,400	\$10,700						0.53		

YEAR
2023

State No.

ASSESSMENT ROLL FOR MENOMINEE Menominee COUNTYKEY TO
CODES1.A - RESIDENTIAL
2.B - COMMERCIAL
3.C - MANUFACTURING
4.D - AGRICULTURAL5.E - UNDEVELOPED
5m - AGRICULTURAL FOREST
6.F - PRODUCTIVE FOREST LANDS
7.G - OTHER1. PFC REG. ENTERED BEFORE 1/1/72
2. PFC REG. ENTERED AFTER 12/31/71
3. PFC SPECIAL CLASSIFICATION
4. COUNTY FOREST CROP
5. MFL OPEN ENTERED AFTER 2004
6. MFL CLOSED ENTERED AFTER 2004
7. MFL OPEN ENTERED BEFORE 2005
8. MFL CLOSED ENTERED BEFORE 20051. FEDERAL
2. STATE
3. COUNTY
4. OTHEREXEMPT FROM GEN.
PROPERTY TAX**TOTAL
ACRES
THIS
LINE**

PARCEL NUMBER	SCHOOL DIST.	VOL/PAGE - REG. DEEDS	TOTAL ACRES OF DESC.	ACREAGE & VALUE OF DESCRIPTION SUBJECT TO GENERAL PROPERTY TAX				6. MFL CLOSED ENTERED AFTER 2004 7. MFL OPEN ENTERED BEFORE 2005 8. MFL CLOSED ENTERED BEFORE 2005			EXEMPT FROM GEN. PROPERTY TAX		ACRES THIS LINE
NAME & ADDRESS	SEC. TN. RANGE DESCRIPTION OF PROPERTY	C O D E	ACRES	LAND VALUE	IMPROVEMENT VALUE	TOTAL VALUE	C O D E	ACRES	VALUE	C O D E	ACRES		
01150079080 01150079080 BRIAN J OTT PO BOX 253 BROWNSVILLE, WI, 53006	MENOMINEE INDIAN SCHOOL DISTRICT 3434 N1774 HAWKS NEST PATH HAWKS NEST LOT 18 LEGEND LAKE	A	0.54	\$5,400	\$0	\$5,400						0.54	
01150079090 01150079090 BERTLING, ROBERT L & JEAN A 5585 TANCHU DR APT 201 MADISON, WI, 53718	MENOMINEE INDIAN SCHOOL DISTRICT 3434 N1772 HAWKS NEST PATH HAWKS NEST LOT 19 LEGEND LAKE	A	0.56	\$5,400	\$0	\$5,400						0.56	
01150079100 01150079100 Russell T. and Brenda Lynn Leopold, Victoria Wagner 3130 Gardenia Drive Appleton, Wisconsin, 54913	MENOMINEE INDIAN SCHOOL DISTRICT 3434 N1762 HAWKS NEST PATH HAWKS NEST LOT 20 LEGEND LAKE	A	0.50	\$5,200	\$0	\$5,200						0.50	

YEAR
2023

State No.

ASSESSMENT ROLL FOR MENOMINEE Menominee COUNTYKEY TO
CODES1.A - RESIDENTIAL
2.B - COMMERCIAL
3.C - MANUFACTURING
4.D - AGRICULTURAL5.E - UNDEVELOPED
5m - AGRICULTURAL FOREST
6.F - PRODUCTIVE FOREST LANDS
7.G - OTHER1. PFC REG. ENTERED BEFORE 1/1/72
2. PFC REG. ENTERED AFTER 12/31/71
3. PFC SPECIAL CLASSIFICATION
4. COUNTY FOREST CROP
5. MFL OPEN ENTERED AFTER 2004
6. MFL CLOSED ENTERED AFTER 2004
7. MFL OPEN ENTERED BEFORE 2005
8. MFL CLOSED ENTERED BEFORE 20051. FEDERAL
2. STATE
3. COUNTY
4. OTHEREXEMPT FROM GEN.
PROPERTY TAX**TOTAL
ACRES
THIS
LINE**

PARCEL NUMBER	SCHOOL DIST.	VOL/PAGE - REG. DEEDS	TOTAL ACRES OF DESC.	ACREAGE & VALUE OF DESCRIPTION SUBJECT TO GENERAL PROPERTY TAX						6. MFL CLOSED ENTERED AFTER 2004 7. MFL OPEN ENTERED BEFORE 2005 8. MFL CLOSED ENTERED BEFORE 2005		EXEMPT FROM GEN. PROPERTY TAX		ACRES THIS LINE
NAME & ADDRESS	SEC. TN. RANGE DESCRIPTION OF PROPERTY	C O D E	ACRES	LAND VALUE	IMPROVEMENT VALUE	TOTAL VALUE	C O D E	ACRES	VALUE	C O D E	ACRES			
01150080010 01150080010 SWANSON, D.K. & ANNE 1458 RIDGELEY DR. CAMPBELL, CA, 95008	MENOMINEE INDIAN SCHOOL DISTRICT 3434 N1746 HAWKS NEST PATH HAWKS NEST LOT 21 LEGEND LAKE	A	0.53	\$5,300	\$0	\$5,300							0.53	
01150080020 01150080020 U.S.A. IN TRUST NOT AVAILABLE NOT AVAILABLE, NA, 00000	MENOMINEE INDIAN SCHOOL DISTRICT 3434 N1732 HAWKS NEST PATH HAWKS NEST LOT 22 LEGEND LAKE									X1	0.00		0.00	
01150080030 01150080030 PENELOPE J. KOPECKY FAMILY TRUST 12/22/11 1666 WEST LAWN AVENUE RACINE, WI, 53405	MENOMINEE INDIAN SCHOOL DISTRICT 3434 N1722 HAWKS NEST PATH HAWKS NEST LOT 23 LEGEND LAKE	A	0.53	\$5,300	\$0	\$5,300							0.53	

YEAR
2023

State No.

ASSESSMENT ROLL FOR MENOMINEE Menominee COUNTYKEY TO
CODES1.A - RESIDENTIAL
2.B - COMMERCIAL
3.C - MANUFACTURING
4.D - AGRICULTURAL5.E - UNDEVELOPED
5m - AGRICULTURAL FOREST
6.F - PRODUCTIVE FOREST LANDS
7.G - OTHER1. PFC REG. ENTERED BEFORE 1/1/72
2. PFC REG. ENTERED AFTER 12/31/71
3. PFC SPECIAL CLASSIFICATION
4. COUNTY FOREST CROP
5. MFL OPEN ENTERED AFTER 2004
6. MFL CLOSED ENTERED AFTER 2004
7. MFL OPEN ENTERED BEFORE 2005
8. MFL CLOSED ENTERED BEFORE 20051. FEDERAL
2. STATE
3. COUNTY
4. OTHEREXEMPT FROM GEN.
PROPERTY TAX**TOTAL
ACRES
THIS
LINE**

PARCEL NUMBER	SCHOOL DIST.	VOL/PAGE - REG. DEEDS	TOTAL ACRES OF DESC.	ACREAGE & VALUE OF DESCRIPTION SUBJECT TO GENERAL PROPERTY TAX				6. MFL CLOSED ENTERED AFTER 2004 7. MFL OPEN ENTERED BEFORE 2005 8. MFL CLOSED ENTERED BEFORE 2005			EXEMPT FROM GEN. PROPERTY TAX		ACRES THIS LINE
NAME & ADDRESS	SEC. TN. RANGE DESCRIPTION OF PROPERTY	C O D E	ACRES	LAND VALUE	IMPROVEMENT VALUE	TOTAL VALUE	C O D E	ACRES	VALUE	C O D E	ACRES		
01150080040 01150080040 C/O NELSON JOANN JOANN SCHLIESMANN 8821 VONA DRIVE RACINE, WI, 53406	MENOMINEE INDIAN SCHOOL DISTRICT 3434 N1714 HAWKS NEST PATH HAWKS NEST LOT 24 LEGEND LAKE	A	0.52	\$5,300	\$0	\$5,300						0.52	
01150080050 01150080050 U.S.A. IN TRUST; LAND USE DEPT. PO BOX 910 KESHENA, WI, 54135	MENOMINEE INDIAN SCHOOL DISTRICT 3434 N1704 HAWKS NEST PATH HAWKS NEST LOT 25 LEGEND LAKE									X1	0.00	0.00	
01150080060 01150080060 1417 CALIFORNIA, LLC 1658 NORTH MILWAUKEE STREET #149 CHICAGO, IL, 60647	MENOMINEE INDIAN SCHOOL DISTRICT 3434 N1803 HAWKS NEST COURT HAWKS NEST LOT 26 LEGEND LAKE	A	0.74	\$6,200	\$102,600	\$108,800						0.74	

YEAR
2023

State No.

ASSESSMENT ROLL FOR MENOMINEE Menominee COUNTYKEY TO
CODES1.A - RESIDENTIAL
2.B - COMMERCIAL
3.C - MANUFACTURING
4.D - AGRICULTURAL5.E - UNDEVELOPED
5m - AGRICULTURAL FOREST
6.F - PRODUCTIVE FOREST LANDS
7.G - OTHER1. PFC REG. ENTERED BEFORE 1/1/72
2. PFC REG. ENTERED AFTER 12/31/71
3. PFC SPECIAL CLASSIFICATION
4. COUNTY FOREST CROP
5. MFL OPEN ENTERED AFTER 2004
6. MFL CLOSED ENTERED AFTER 2004
7. MFL OPEN ENTERED BEFORE 2005
8. MFL CLOSED ENTERED BEFORE 20051. FEDERAL
2. STATE
3. COUNTY
4. OTHEREXEMPT FROM GEN.
PROPERTY TAX**TOTAL
ACRES
THIS
LINE**

PARCEL NUMBER	SCHOOL DIST.	VOL/PAGE - REG. DEEDS	TOTAL ACRES OF DESC.	ACREAGE & VALUE OF DESCRIPTION SUBJECT TO GENERAL PROPERTY TAX								EXEMPT FROM GEN. PROPERTY TAX		TOTAL ACRES THIS LINE
NAME & ADDRESS	SEC. TN. RANGE DESCRIPTION OF PROPERTY	C O D E	ACRES	LAND VALUE	IMPROVEMENT VALUE	TOTAL VALUE	C O D E	ACRES	VALUE	C O D E	ACRES			
694 01150080070 01150080070 GUY F KESHENA, A SINGLE PERSON FOR & ON BEHALF OF MITW PO BOX 910 KESHENA, WI, 54135	MENOMINEE INDIAN SCHOOL DISTRICT 3434 N1805 HAWKS NEST COURT HAWKS NEST LOT 27 LEGEND LAKE									X1	0.00			0.00
695 01150080080 01150080080 STEARNS, DAVID 1658 N. MILWAUKEE, UNIT 149 CHICAGO, IL, 60647	MENOMINEE INDIAN SCHOOL DISTRICT 3434 N1809 HAWKS NEST COURT HAWKS NEST LOT 28 LEGEND LAKE	A	0.58	\$5,500	\$0	\$5,500								0.58
696 01150080090 01150080090 STEARNS, DAVID 1658 N. MILWAUKEE, UNIT 149 CHICAGO, IL, 60647	MENOMINEE INDIAN SCHOOL DISTRICT 3434 N1813 HAWKS NEST COURT HAWKS NEST LOT 29 LEGEND LAKE	A	0.60	\$5,600	\$5,000	\$10,600								0.60

YEAR
2023

State No.

ASSESSMENT ROLL FOR MENOMINEE Menominee COUNTYKEY TO
CODES1.A - RESIDENTIAL
2.B - COMMERCIAL
3.C - MANUFACTURING
4.D - AGRICULTURAL5.E - UNDEVELOPED
5m - AGRICULTURAL FOREST
6.F - PRODUCTIVE FOREST LANDS
7.G - OTHER1. PFC REG. ENTERED BEFORE 1/1/72
2. PFC REG. ENTERED AFTER 12/31/71
3. PFC SPECIAL CLASSIFICATION
4. COUNTY FOREST CROP
5. MFL OPEN ENTERED AFTER 2004
6. MFL CLOSED ENTERED AFTER 2004
7. MFL OPEN ENTERED BEFORE 2005
8. MFL CLOSED ENTERED BEFORE 20051. FEDERAL
2. STATE
3. COUNTY
4. OTHEREXEMPT FROM GEN.
PROPERTY TAX**TOTAL
ACRES
THIS
LINE**

PARCEL NUMBER	SCHOOL DIST.	VOL/PAGE - REG. DEEDS	TOTAL ACRES OF DESC.	ACREAGE & VALUE OF DESCRIPTION SUBJECT TO GENERAL PROPERTY TAX								EXEMPT FROM GEN. PROPERTY TAX		TOTAL ACRES THIS LINE
NAME & ADDRESS	SEC. TN. RANGE DESCRIPTION OF PROPERTY	C O D E	ACRES	LAND VALUE	IMPROVEMENT VALUE	TOTAL VALUE	C O D E	ACRES	VALUE	C O D E	ACRES			
697 01150080100 01150080100 STEARNS, DAVID 1658 N. MILWAUKEE, UNIT 149 CHICAGO, IL, 60647	MENOMINEE INDIAN SCHOOL DISTRICT 3434 N1815 HAWKS NEST COURT HAWKS NEST LOT 30 LEGEND LAKE	A	0.60	\$5,600	\$0	\$5,600								0.60
698 01150081010 01150081010 STEARNS, DAVID 1658 N. MILWAUKEE, UNIT 149 CHICAGO, IL, 60647	MENOMINEE INDIAN SCHOOL DISTRICT 3434 N1821 HAWKS NEST COURT HAWKS NEST LOT 31 LEGEND LAKE	A	0.55	\$5,400	\$0	\$5,400								0.55
699 01150081020 01150081020 U.S.A. IN TRUST NOT AVAILABLE NOT AVAILABLE, NA, 00000	MENOMINEE INDIAN SCHOOL DISTRICT 3434 N1827 HAWKS NEST CT HAWKS NEST LOT 32 LEGEND LAKE									X1	0.00			0.00

YEAR
2023

State No.

ASSESSMENT ROLL FOR MENOMINEE Menominee COUNTYKEY TO
CODES1.A - RESIDENTIAL
2.B - COMMERCIAL
3.C - MANUFACTURING
4.D - AGRICULTURAL5.E - UNDEVELOPED
5m - AGRICULTURAL FOREST
6.F - PRODUCTIVE FOREST LANDS
7.G - OTHER1. PFC REG. ENTERED BEFORE 1/1/72
2. PFC REG. ENTERED AFTER 12/31/71
3. PFC SPECIAL CLASSIFICATION
4. COUNTY FOREST CROP
5. MFL OPEN ENTERED AFTER 2004
6. MFL CLOSED ENTERED AFTER 2004
7. MFL OPEN ENTERED BEFORE 2005
8. MFL CLOSED ENTERED BEFORE 20051. FEDERAL
2. STATE
3. COUNTY
4. OTHEREXEMPT FROM GEN.
PROPERTY TAX**TOTAL
ACRES
THIS
LINE**

PARCEL NUMBER	SCHOOL DIST.	VOL/PAGE - REG. DEEDS	TOTAL ACRES OF DESC.	ACREAGE & VALUE OF DESCRIPTION SUBJECT TO GENERAL PROPERTY TAX						6. MFL CLOSED ENTERED AFTER 2004 7. MFL OPEN ENTERED BEFORE 2005 8. MFL CLOSED ENTERED BEFORE 2005		EXEMPT FROM GEN. PROPERTY TAX		ACRES THIS LINE
NAME & ADDRESS	SEC. TN. RANGE DESCRIPTION OF PROPERTY	C O D E	ACRES	LAND VALUE	IMPROVEMENT VALUE	TOTAL VALUE	C O D E	ACRES	VALUE	C O D E	ACRES			
01150081030 01150081030 RICKY D KRAJEWSKI N4220 STATE ROAD 67 RUBICON, WI, 53078	MENOMINEE INDIAN SCHOOL DISTRICT 3434 N1833 HAWKS NEST COURT HAWKS NEST LOT 33 LEGEND LAKE	A	0.53	\$5,300	\$300	\$5,600						0.53		
01150081040 01150081040 MICHAEL J & ERIN M DECKER 706 NORTH SCHOOL STREET SILVER LAKE, WI, 53170	MENOMINEE INDIAN SCHOOL DISTRICT 3434 N1839 HAWKS NEST COURT HAWKS NEST LOT 34 LEGEND LAKE	A	0.50	\$5,200	\$0	\$5,200						0.50		
01150081050 01150081050 POSIK, JUSTIN AND LINDA N113W12969 CRESTVIEW DR GERMANTOWN, WI, 53022	MENOMINEE INDIAN SCHOOL DISTRICT 3434 N1847 HAWKS NEST COURT HAWKS NEST LOT 35 LEGEND LAKE	A	0.65	\$5,800	\$0	\$5,800						0.65		

YEAR
2023

State No.

ASSESSMENT ROLL FOR MENOMINEE Menominee COUNTYKEY TO
CODES1.A - RESIDENTIAL
2.B - COMMERCIAL
3.C - MANUFACTURING
4.D - AGRICULTURAL5.E - UNDEVELOPED
5m - AGRICULTURAL FOREST
6.F - PRODUCTIVE FOREST LANDS
7.G - OTHER1. PFC REG. ENTERED BEFORE 1/1/72
2. PFC REG. ENTERED AFTER 12/31/71
3. PFC SPECIAL CLASSIFICATION
4. COUNTY FOREST CROP
5. MFL OPEN ENTERED AFTER 2004
6. MFL CLOSED ENTERED AFTER 2004
7. MFL OPEN ENTERED BEFORE 2005
8. MFL CLOSED ENTERED BEFORE 20051. FEDERAL
2. STATE
3. COUNTY
4. OTHEREXEMPT FROM GEN.
PROPERTY TAX**TOTAL
ACRES
THIS
LINE**

PARCEL NUMBER	SCHOOL DIST.	VOL/PAGE - REG. DEEDS	TOTAL ACRES OF DESC.	ACREAGE & VALUE OF DESCRIPTION SUBJECT TO GENERAL PROPERTY TAX					6. MFL CLOSED ENTERED AFTER 2004 7. MFL OPEN ENTERED BEFORE 2005 8. MFL CLOSED ENTERED BEFORE 2005			EXEMPT FROM GEN. PROPERTY TAX		ACRES THIS LINE
NAME & ADDRESS	SEC. TN. RANGE DESCRIPTION OF PROPERTY	C O D E	ACRES	LAND VALUE	IMPROVEMENT VALUE	TOTAL VALUE	C O D E	ACRES	VALUE	C O D E	ACRES			
01150081060 01150081060 THOMAS A BECKER, BOBBI L BECKER 2436 RIVERVIEW DRIVE GREEN BAY, WI, 54313	MENOMINEE INDIAN SCHOOL DISTRICT 3434 N1872 HAWKS NEST ROAD HAWKS NEST LOT 36 LEGEND LAKE	A	0.60	\$5,600	\$0	\$5,600						0.60		
01150081070 01150081070 PETER J POWLESS N1846 HAWKS NEST RD KESHENA, WI, 54135	MENOMINEE INDIAN SCHOOL DISTRICT 3434 N1866 HAWKS NEST ROAD HAWKS NEST LOT 37 LEGEND LAKE	A	0.51	\$5,200	\$0	\$5,200						0.51		
01150081080 01150081080 PETER J POWLESS N1846 HAWKS NEST RD KESHENA, WI, 54135	MENOMINEE INDIAN SCHOOL DISTRICT 3434 N1862 HAWKS NEST ROAD HAWKS NEST LOT 38 LEGEND LAKE	A	0.53	\$5,300	\$0	\$5,300						0.53		

YEAR
2023

State No.

ASSESSMENT ROLL FOR MENOMINEE Menominee COUNTYKEY TO
CODES1.A - RESIDENTIAL
2.B - COMMERCIAL
3.C - MANUFACTURING
4.D - AGRICULTURAL5.E - UNDEVELOPED
5m - AGRICULTURAL FOREST
6.F - PRODUCTIVE FOREST LANDS
7.G - OTHER1. PFC REG. ENTERED BEFORE 1/1/72
2. PFC REG. ENTERED AFTER 12/31/71
3. PFC SPECIAL CLASSIFICATION
4. COUNTY FOREST CROP
5. MFL OPEN ENTERED AFTER 2004
6. MFL CLOSED ENTERED AFTER 2004
7. MFL OPEN ENTERED BEFORE 2005
8. MFL CLOSED ENTERED BEFORE 20051. FEDERAL
2. STATE
3. COUNTY
4. OTHEREXEMPT FROM GEN.
PROPERTY TAX**TOTAL
ACRES
THIS
LINE**

PARCEL NUMBER	SCHOOL DIST.	VOL/PAGE - REG. DEEDS	TOTAL ACRES OF DESC.	ACREAGE & VALUE OF DESCRIPTION SUBJECT TO GENERAL PROPERTY TAX					6. MFL CLOSED ENTERED AFTER 2004 7. MFL OPEN ENTERED BEFORE 2005 8. MFL CLOSED ENTERED BEFORE 2005			EXEMPT FROM GEN. PROPERTY TAX		ACRES THIS LINE
NAME & ADDRESS	SEC. TN. RANGE DESCRIPTION OF PROPERTY	C O D E	ACRES	LAND VALUE	IMPROVEMENT VALUE	TOTAL VALUE	C O D E	ACRES	VALUE	C O D E	ACRES			
01150081090 01150081090 PETER J POWLESS N1846 HAWKS NEST ROAD KESHENA, WI, 54135	MENOMINEE INDIAN SCHOOL DISTRICT 3434 N1856 HAWKS NEST ROAD HAWKS NEST LOT 39 LEGEND LAKE	A	0.58	\$5,500	\$0	\$5,500							0.58	
01150081100 01150081100 U.S.A. IN TRUST NOT AVAILABLE NOT AVAILABLE, NA, 00000	MENOMINEE INDIAN SCHOOL DISTRICT 3434 N1846 HAWKS NEST RD HAWKS NEST LOT 40 LEGEND LAKE									X1	0.00		0.00	
01150082010 01150082010 ELROY N BOEHNLEIN 532 PAUL DRIVE KAUKAUNA, WI, 54130	MENOMINEE INDIAN SCHOOL DISTRICT 3434 N1830 HAWKS NEST ROAD HAWKS NEST LOT 41 LEGEND LAKE	A	0.54	\$5,400	\$64,500	\$69,900							0.54	

YEAR
2023

State No.

ASSESSMENT ROLL FOR MENOMINEE Menominee COUNTYKEY TO
CODES1.A - RESIDENTIAL
2.B - COMMERCIAL
3.C - MANUFACTURING
4.D - AGRICULTURAL5.E - UNDEVELOPED
5m - AGRICULTURAL FOREST
6.F - PRODUCTIVE FOREST LANDS
7.G - OTHER1. PFC REG. ENTERED BEFORE 1/1/72
2. PFC REG. ENTERED AFTER 12/31/71
3. PFC SPECIAL CLASSIFICATION
4. COUNTY FOREST CROP
5. MFL OPEN ENTERED AFTER 2004
6. MFL CLOSED ENTERED AFTER 2004
7. MFL OPEN ENTERED BEFORE 2005
8. MFL CLOSED ENTERED BEFORE 20051. FEDERAL
2. STATE
3. COUNTY
4. OTHEREXEMPT FROM GEN.
PROPERTY TAX**TOTAL
ACRES
THIS
LINE**

PARCEL NUMBER	SCHOOL DIST.	VOL/PAGE - REG. DEEDS	TOTAL ACRES OF DESC.	ACREAGE & VALUE OF DESCRIPTION SUBJECT TO GENERAL PROPERTY TAX						6. MFL CLOSED ENTERED AFTER 2004 7. MFL OPEN ENTERED BEFORE 2005 8. MFL CLOSED ENTERED BEFORE 2005		EXEMPT FROM GEN. PROPERTY TAX		ACRES THIS LINE
NAME & ADDRESS	SEC. TN. RANGE DESCRIPTION OF PROPERTY	C O D E	ACRES	LAND VALUE	IMPROVEMENT VALUE	TOTAL VALUE	C O D E	ACRES	VALUE	C O D E	ACRES			
01150082020 01150082020 MENOMINEE INDIAN SCHOOL DISTRICT 3434 RONALD E & CHRISTINA R COLBY 244 S COLONIAL PARKWAY SAUKVILLE, WI, 53080	N1828 HAWKS NEST ROAD HAWKS NEST LOT 42 LEGEND LAKE	A	0.54	\$5,400	\$0	\$5,400						0.54		
01150082030 01150082030 MENOMINEE INDIAN SCHOOL DISTRICT 3434 RONALD & CHRISTINA COLBY 244 S COLONIAL PARKWAY SAUKVILLE, WI, 53080	N1824 HAWKS NEST ROAD HAWKS NEST LOT 43 LEGEND LAKE	A	0.53	\$5,300	\$78,300	\$83,600						0.53		
01150082040 01150082040 MENOMINEE INDIAN SCHOOL DISTRICT 3434 RONALD E & CHRISTINA COLBY 244 S COLONIAL PARKWAY SAUKVILLE, WI, 53080	N1818 HAWKS NEST ROAD HAWKS NEST LOT 44 LEGEND LAKE	A	0.50	\$5,200	\$0	\$5,200						0.50		

YEAR
2023

State No.

ASSESSMENT ROLL FOR MENOMINEE Menominee COUNTYKEY TO
CODES1.A - RESIDENTIAL
2.B - COMMERCIAL
3.C - MANUFACTURING
4.D - AGRICULTURAL5.E - UNDEVELOPED
5m - AGRICULTURAL FOREST
6.F - PRODUCTIVE FOREST LANDS
7.G - OTHER1. PFC REG. ENTERED BEFORE 1/1/72
2. PFC REG. ENTERED AFTER 12/31/71
3. PFC SPECIAL CLASSIFICATION
4. COUNTY FOREST CROP
5. MFL OPEN ENTERED AFTER 2004
6. MFL CLOSED ENTERED AFTER 2004
7. MFL OPEN ENTERED BEFORE 2005
8. MFL CLOSED ENTERED BEFORE 20051. FEDERAL
2. STATE
3. COUNTY
4. OTHEREXEMPT FROM GEN.
PROPERTY TAX**TOTAL
ACRES
THIS
LINE**

PARCEL NUMBER	SCHOOL DIST.	VOL/PAGE - REG. DEEDS	TOTAL ACRES OF DESC.	ACREAGE & VALUE OF DESCRIPTION SUBJECT TO GENERAL PROPERTY TAX					6. MFL CLOSED ENTERED AFTER 2004 7. MFL OPEN ENTERED BEFORE 2005 8. MFL CLOSED ENTERED BEFORE 2005			EXEMPT FROM GEN. PROPERTY TAX		ACRES THIS LINE
NAME & ADDRESS	SEC. TN. RANGE DESCRIPTION OF PROPERTY	C O D E	ACRES	LAND VALUE	IMPROVEMENT VALUE	TOTAL VALUE	C O D E	ACRES	VALUE	C O D E	ACRES			
01150082050 01150082050 WALLANDER, JEFFREY P 7202 COUNTY ROAD Q MANITOWOC, WI, 54220	MENOMINEE INDIAN SCHOOL DISTRICT 3434 N1814 HAWKS NEST ROAD HAWKS NEST LOT 45 LEGEND LAKE	A	0.53	\$5,300	\$2,400	\$7,700						0.53		
01150082060 01150082060 DYCE, LYNN A WESOLOWSKI, KEVIN L; DYCE, DANIEL R 325 MAIN STREET WRIGHTSTOWN, WI, 54180	MENOMINEE INDIAN SCHOOL DISTRICT 3434 N1810 HAWKS NEST ROAD HAWKS NEST LOT 46 LEFEND LAKE	A	0.57	\$5,500	\$0	\$5,500						0.57		
01150082070 01150082070 IAN BASCHE 1810 SO. NORWOOD AVE GREEN BAY, WI, 54304	MENOMINEE INDIAN SCHOOL DISTRICT 3434 N1804 HAWKS NEST ROAD HAWKS NEST LOT 47 LEGEND LAKE	A	0.51	\$5,200	\$0	\$5,200						0.51		

YEAR
2023

State No.

ASSESSMENT ROLL FOR MENOMINEE Menominee COUNTYKEY TO
CODES1.A - RESIDENTIAL
2.B - COMMERCIAL
3.C - MANUFACTURING
4.D - AGRICULTURAL5.E - UNDEVELOPED
5m - AGRICULTURAL FOREST
6.F - PRODUCTIVE FOREST LANDS
7.G - OTHER1. PFC REG. ENTERED BEFORE 1/1/72
2. PFC REG. ENTERED AFTER 12/31/71
3. PFC SPECIAL CLASSIFICATION
4. COUNTY FOREST CROP
5. MFL OPEN ENTERED AFTER 2004
6. MFL CLOSED ENTERED AFTER 2004
7. MFL OPEN ENTERED BEFORE 2005
8. MFL CLOSED ENTERED BEFORE 20051. FEDERAL
2. STATE
3. COUNTY
4. OTHEREXEMPT FROM GEN.
PROPERTY TAX**TOTAL
ACRES
THIS
LINE**

PARCEL NUMBER	SCHOOL DIST.	VOL/PAGE - REG. DEEDS	TOTAL ACRES OF DESC.	ACREAGE & VALUE OF DESCRIPTION SUBJECT TO GENERAL PROPERTY TAX					6. MFL CLOSED ENTERED AFTER 2004 7. MFL OPEN ENTERED BEFORE 2005 8. MFL CLOSED ENTERED BEFORE 2005			EXEMPT FROM GEN. PROPERTY TAX		ACRES THIS LINE
NAME & ADDRESS	SEC. TN. RANGE DESCRIPTION OF PROPERTY	C O D E	ACRES	LAND VALUE	IMPROVEMENT VALUE	TOTAL VALUE	C O D E	ACRES	VALUE	C O D E	ACRES			
01150082080 01150082080 MENOMINEE INDIAN SCHOOL DISTRICT 3434 GLENN N AND MARY L SCHROEDER REVOCABLE LIVING TRUST DATED AUGUST 31, 2018 627 BRIARCLIFF CT HARTLAND, WI, 53029	N1796 HAWKS NEST ROAD HAWKS NEST LOT 48 LEGEND LAKE	A	0.76	\$90,900	\$215,900	\$306,800						0.76		
01150082090 01150082090 MENOMINEE INDIAN SCHOOL DISTRICT 3434 JONATHON D KINNEY, AMANDA J KINNEY 2029 E. HIGGINS HILL DEPERE, WI, 54115	N1792 HAWKS NEST ROAD HAWKS NEST LOT 49 LEGEND LAKE	A	0.56	\$80,400	\$77,900	\$158,300						0.56		
01150082100 01150082100 MENOMINEE INDIAN SCHOOL DISTRICT 3434 JOHN G & MARY E CLAUSEN 11732 TYSON DR ROCKFORD, IL, 61114	N1786 HAWKS NEST ROAD HAWKS NEST LOT 50 LEGEND LAKE	A	0.52	\$96,000	\$219,900	\$315,900						0.52		

YEAR
2023

State No.

ASSESSMENT ROLL FOR MENOMINEE Menominee COUNTYKEY TO
CODES1.A - RESIDENTIAL
2.B - COMMERCIAL
3.C - MANUFACTURING
4.D - AGRICULTURAL5.E - UNDEVELOPED
5m - AGRICULTURAL FOREST
6.F - PRODUCTIVE FOREST LANDS
7.G - OTHER1. PFC REG. ENTERED BEFORE 1/1/72
2. PFC REG. ENTERED AFTER 12/31/71
3. PFC SPECIAL CLASSIFICATION
4. COUNTY FOREST CROP
5. MFL OPEN ENTERED AFTER 2004
6. MFL CLOSED ENTERED AFTER 2004
7. MFL OPEN ENTERED BEFORE 2005
8. MFL CLOSED ENTERED BEFORE 20051. FEDERAL
2. STATE
3. COUNTY
4. OTHEREXEMPT FROM GEN.
PROPERTY TAX**TOTAL
ACRES
THIS
LINE**

PARCEL NUMBER	SCHOOL DIST.	VOL/PAGE - REG. DEEDS	TOTAL ACRES OF DESC.	ACREAGE & VALUE OF DESCRIPTION SUBJECT TO GENERAL PROPERTY TAX						6. MFL CLOSED ENTERED AFTER 2004 7. MFL OPEN ENTERED BEFORE 2005 8. MFL CLOSED ENTERED BEFORE 2005		EXEMPT FROM GEN. PROPERTY TAX		ACRES THIS LINE
NAME & ADDRESS	SEC. TN. RANGE DESCRIPTION OF PROPERTY	C O D E	ACRES	LAND VALUE	IMPROVEMENT VALUE	TOTAL VALUE	C O D E	ACRES	VALUE	C O D E	ACRES			
01150083010 01150083010 MENOMINEE INDIAN SCHOOL DISTRICT 3434 THE IDELL R LEMBKE LIVING TRUST DATED MAY 9 2022 W266N2649 MEADOWBROOK RD PEWAUKEE, WI, 53072	N1780 HAWKS NEST ROAD HAWKS NEST LOT 51 LEGEND LAKE	A	0.45	\$95,700	\$5,100	\$100,800						0.45		
01150083020 01150083020 MENOMINEE INDIAN SCHOOL DISTRICT 3434 SERAZIO, SANDRA R. 175 N. 66TH STREET MILWAUKEE, WI, 53213	N1772 HAWKS NEST ROAD HAWKS NEST LOT 52 LEGEND LAKE	A	0.45	\$90,300	\$96,900	\$187,200						0.45		
01150083030 01150083030 MENOMINEE INDIAN SCHOOL DISTRICT 3434 The CK Sigmund Revocable Trust dated June 29, 2023 1764 Tibbet Ct. Little Suamico, Wisconsin, 54141	N1766 HAWKS NEST ROAD HAWKS NEST LOT 53 LEGEND LAKE	A	0.46	\$90,300	\$98,200	\$188,500						0.46		

YEAR
2023

State No.

ASSESSMENT ROLL FOR MENOMINEE Menominee COUNTYKEY TO
CODES1.A - RESIDENTIAL
2.B - COMMERCIAL
3.C - MANUFACTURING
4.D - AGRICULTURAL5.E - UNDEVELOPED
5m - AGRICULTURAL FOREST
6.F - PRODUCTIVE FOREST LANDS
7.G - OTHER1. PFC REG. ENTERED BEFORE 1/1/72
2. PFC REG. ENTERED AFTER 12/31/71
3. PFC SPECIAL CLASSIFICATION
4. COUNTY FOREST CROP
5. MFL OPEN ENTERED AFTER 2004
6. MFL CLOSED ENTERED AFTER 2004
7. MFL OPEN ENTERED BEFORE 2005
8. MFL CLOSED ENTERED BEFORE 20051. FEDERAL
2. STATE
3. COUNTY
4. OTHEREXEMPT FROM GEN.
PROPERTY TAX**TOTAL
ACRES
THIS
LINE**

PARCEL NUMBER	SCHOOL DIST.	VOL/PAGE - REG. DEEDS	TOTAL ACRES OF DESC.	ACREAGE & VALUE OF DESCRIPTION SUBJECT TO GENERAL PROPERTY TAX						6. MFL CLOSED ENTERED AFTER 2004 7. MFL OPEN ENTERED BEFORE 2005 8. MFL CLOSED ENTERED BEFORE 2005		EXEMPT FROM GEN. PROPERTY TAX		ACRES THIS LINE
NAME & ADDRESS	SEC. TN. RANGE DESCRIPTION OF PROPERTY	C O D E	ACRES	LAND VALUE	IMPROVEMENT VALUE	TOTAL VALUE	C O D E	ACRES	VALUE	C O D E	ACRES			
01150083040 01150083040 TROY T MARRICK 2911 MARBLE MOUNTAIN WAY GREEN BAY, WI, 54313	MENOMINEE INDIAN SCHOOL DISTRICT 3434 N1764 HAWKS NEST ROAD HAWKS NEST LOT 54 LEGEND LAKE	A	0.49	\$87,600	\$132,400	\$220,000						0.49		
01150083050 01150083050 STEARNSVILLE LLC WOODS SERIES 1658 N MILWAUKEE #149 CHICAGO, IL, 60647	MENOMINEE INDIAN SCHOOL DISTRICT 3434 W1542 HAWKS NEST TRAIL HAWKS NEST LOT 55 LEGEND LAKE	A	0.54	\$5,400	\$0	\$5,400						0.54		
01150083060 01150083060 GUY F KESHENA, A SINGLE P ERSON FOR & ON BEHALF OF MITW PO BOX 910 KESHENA, WI, 54135	MENOMINEE INDIAN SCHOOL DISTRICT 3434 W1548 HAWKS NEST TRAIL HAWKS NEST LOT 56 LEGEND LAKE									X1	0.00	0.00		

YEAR
2023

State No.

ASSESSMENT ROLL FOR MENOMINEE Menominee COUNTYKEY TO
CODES1.A - RESIDENTIAL
2.B - COMMERCIAL
3.C - MANUFACTURING
4.D - AGRICULTURAL5.E - UNDEVELOPED
5m - AGRICULTURAL FOREST
6.F - PRODUCTIVE FOREST LANDS
7.G - OTHER1. PFC REG. ENTERED BEFORE 1/1/72
2. PFC REG. ENTERED AFTER 12/31/71
3. PFC SPECIAL CLASSIFICATION
4. COUNTY FOREST CROP
5. MFL OPEN ENTERED AFTER 2004
6. MFL CLOSED ENTERED AFTER 2004
7. MFL OPEN ENTERED BEFORE 2005
8. MFL CLOSED ENTERED BEFORE 20051. FEDERAL
2. STATE
3. COUNTY
4. OTHEREXEMPT FROM GEN.
PROPERTY TAX**TOTAL
ACRES
THIS
LINE**

PARCEL NUMBER	SCHOOL DIST.	VOL/PAGE - REG. DEEDS	TOTAL ACRES OF DESC.	ACREAGE & VALUE OF DESCRIPTION SUBJECT TO GENERAL PROPERTY TAX						6. MFL CLOSED ENTERED AFTER 2004 7. MFL OPEN ENTERED BEFORE 2005 8. MFL CLOSED ENTERED BEFORE 2005			EXEMPT FROM GEN. PROPERTY TAX		ACRES THIS LINE
NAME & ADDRESS	SEC. TN. RANGE DESCRIPTION OF PROPERTY	C O D E	ACRES	LAND VALUE	IMPROVEMENT VALUE	TOTAL VALUE	C O D E	ACRES	VALUE	C O D E	ACRES				
01150083070 01150083070 AMY L BATHKE 1416 SILVERWOOD LANE NEENAH, WI, 54956	MENOMINEE INDIAN SCHOOL DISTRICT 3434 W1562 HAWKS NEST TRAIL HAWKS NEST LOT 57 LEGEND LAKE	A	0.56	\$5,400	\$0	\$5,400							0.56		
01150083080 01150083080 U.S.A. IN TRUST NOT AVAILABLE NOT AVAILABLE, NA, 00000	MENOMINEE INDIAN SCHOOL DISTRICT 3434 W1566 HAWKS NEST TR HAWKS NEST LOT 58 LEGEND LAKE									X1	0.00		0.00		
01150083090 01150083090 COREY J. VANSTIPPEN 1011 STATE ST MARINETTE, WI, 54143	MENOMINEE INDIAN SCHOOL DISTRICT 3434 W1568 HAWKS NEST TRAIL HAWKS NEST LOT 59 LEGEND LAKE	A	0.54	\$5,400	\$0	\$5,400							0.54		

YEAR
2023

State No.

ASSESSMENT ROLL FOR MENOMINEE Menominee COUNTYKEY TO
CODES1.A - RESIDENTIAL
2.B - COMMERCIAL
3.C - MANUFACTURING
4.D - AGRICULTURAL5.E - UNDEVELOPED
5m - AGRICULTURAL FOREST
6.F - PRODUCTIVE FOREST LANDS
7.G - OTHER1. PFC REG. ENTERED BEFORE 1/1/72
2. PFC REG. ENTERED AFTER 12/31/71
3. PFC SPECIAL CLASSIFICATION
4. COUNTY FOREST CROP
5. MFL OPEN ENTERED AFTER 2004
6. MFL CLOSED ENTERED AFTER 2004
7. MFL OPEN ENTERED BEFORE 2005
8. MFL CLOSED ENTERED BEFORE 20051. FEDERAL
2. STATE
3. COUNTY
4. OTHEREXEMPT FROM GEN.
PROPERTY TAX**TOTAL
ACRES
THIS
LINE**

PARCEL NUMBER	SCHOOL DIST.	VOL/PAGE - REG. DEEDS	TOTAL ACRES OF DESC.	ACREAGE & VALUE OF DESCRIPTION SUBJECT TO GENERAL PROPERTY TAX						6. MFL CLOSED ENTERED AFTER 2004 7. MFL OPEN ENTERED BEFORE 2005 8. MFL CLOSED ENTERED BEFORE 2005		EXEMPT FROM GEN. PROPERTY TAX		ACRES THIS LINE
NAME & ADDRESS	SEC. TN. RANGE DESCRIPTION OF PROPERTY	C O D E	ACRES	LAND VALUE	IMPROVEMENT VALUE	TOTAL VALUE	C O D E	ACRES	VALUE	C O D E	ACRES			
01150083100 01150083100 MENOMINEE INDIAN SCHOOL DISTRICT 3434 KEVIN L REFFKE; JEREMY L REFFKE 1029 GROVE ST MENASHA, WI, 54952	W1569 HAWKS NEST TRAIL HAWKS NEST LOT 60 LEGEND LAKE	A	0.53	\$4,200	\$0	\$4,200							0.53	
01150084010 01150084010 MENOMINEE INDIAN SCHOOL DISTRICT 3434 GUY F KESHENA, A SINGLE PERSON FOR & ON BEHALF OF MITW PO BOX 910 KESHENA, WI, 54135	W1567 HAWKS NEST TRAIL HAWKS NEST LOT 61 LEGEND LAKE									X1	0.00		0.00	
01150084020 01150084020 MENOMINEE INDIAN SCHOOL DISTRICT 3434 SHAWN BEHNKE, HELENA KLEMENS 801 E. RANDALL ST. SHAWANO, WI, 54166	W1561 HAWKS NEST TRAIL HAWKS NEST LOT 62 LEGEND LAKE	A	0.51	\$5,200	\$0	\$5,200							0.51	

YEAR
2023

State No.

ASSESSMENT ROLL FOR MENOMINEE Menominee COUNTYKEY TO
CODES1.A - RESIDENTIAL
2.B - COMMERCIAL
3.C - MANUFACTURING
4.D - AGRICULTURAL5.E - UNDEVELOPED
5m - AGRICULTURAL FOREST
6.F - PRODUCTIVE FOREST LANDS
7.G - OTHER1. PFC REG. ENTERED BEFORE 1/1/72
2. PFC REG. ENTERED AFTER 12/31/71
3. PFC SPECIAL CLASSIFICATION
4. COUNTY FOREST CROP
5. MFL OPEN ENTERED AFTER 2004
6. MFL CLOSED ENTERED AFTER 2004
7. MFL OPEN ENTERED BEFORE 2005
8. MFL CLOSED ENTERED BEFORE 20051. FEDERAL
2. STATE
3. COUNTY
4. OTHEREXEMPT FROM GEN.
PROPERTY TAX**TOTAL
ACRES
THIS
LINE**

PARCEL NUMBER	SCHOOL DIST.	VOL/PAGE - REG. DEEDS	TOTAL ACRES OF DESC.	ACREAGE & VALUE OF DESCRIPTION SUBJECT TO GENERAL PROPERTY TAX						6. MFL CLOSED ENTERED AFTER 2004 7. MFL OPEN ENTERED BEFORE 2005 8. MFL CLOSED ENTERED BEFORE 2005		EXEMPT FROM GEN. PROPERTY TAX		ACRES THIS LINE
NAME & ADDRESS	SEC. TN. RANGE DESCRIPTION OF PROPERTY	C O D E	ACRES	LAND VALUE	IMPROVEMENT VALUE	TOTAL VALUE	C O D E	ACRES	VALUE	C O D E	ACRES			
01150084030 01150084030 JASON D VANGALIS 3639 S 17TH PL SHEBOYGAN, WI, 53081	MENOMINEE INDIAN SCHOOL DISTRICT 3434 W1557 HAWKS NEST TRAIL HAWKS NEST LOT 63 LEGEND LAKE	A	0.56	\$5,400	\$0	\$5,400						0.56		
01150084040 01150084040 YANHONG RUAN 8230 STICKNEY AVENUE WAUWATOSA, WI, 53213	MENOMINEE INDIAN SCHOOL DISTRICT 3434 W1551 HAWKS NEST TRAIL HAWKS NEST LOT 64 LEGEND LAKE	A	0.52	\$5,300	\$0	\$5,300						0.52		
01150084050 01150084050 U.S.A. IN TRUST NOT AVAILABLE NOT AVAILABLE, NA, 00000	MENOMINEE INDIAN SCHOOL DISTRICT 3434 W1545 HAWKS NEST TR HAWKS NEST LOT 65 LEGEND LAKE									X1	0.00	0.00		

YEAR
2023

State No.

ASSESSMENT ROLL FOR MENOMINEE Menominee COUNTYKEY TO
CODES1.A - RESIDENTIAL
2.B - COMMERCIAL
3.C - MANUFACTURING
4.D - AGRICULTURAL5.E - UNDEVELOPED
5m - AGRICULTURAL FOREST
6.F - PRODUCTIVE FOREST LANDS
7.G - OTHER1. PFC REG. ENTERED BEFORE 1/1/72
2. PFC REG. ENTERED AFTER 12/31/71
3. PFC SPECIAL CLASSIFICATION
4. COUNTY FOREST CROP
5. MFL OPEN ENTERED AFTER 2004
6. MFL CLOSED ENTERED AFTER 2004
7. MFL OPEN ENTERED BEFORE 2005
8. MFL CLOSED ENTERED BEFORE 20051. FEDERAL
2. STATE
3. COUNTY
4. OTHEREXEMPT FROM GEN.
PROPERTY TAX**TOTAL
ACRES
THIS
LINE**

PARCEL NUMBER	SCHOOL DIST.	VOL/PAGE - REG. DEEDS	TOTAL ACRES OF DESC.	ACREAGE & VALUE OF DESCRIPTION SUBJECT TO GENERAL PROPERTY TAX						6. MFL CLOSED ENTERED AFTER 2004 7. MFL OPEN ENTERED BEFORE 2005 8. MFL CLOSED ENTERED BEFORE 2005		EXEMPT FROM GEN. PROPERTY TAX		ACRES THIS LINE
NAME & ADDRESS	SEC. TN. RANGE DESCRIPTION OF PROPERTY	C O D E	ACRES	LAND VALUE	IMPROVEMENT VALUE	TOTAL VALUE	C O D E	ACRES	VALUE	C O D E	ACRES			
01150084060 01150084060 Shawn & Savannah Bordeaux 1226 Lori Dr Neenah, Wisconsin, 54956	MENOMINEE INDIAN SCHOOL DISTRICT 3434 W1541 HAWKS NEST TRAIL HAWKS NEST LOT 66 LEGEND LAKE	A	0.54	\$5,400	\$0	\$5,400						0.54		
01160085010 01160085010 AMY DEGENHARDT 2911 W SENECA DRIVE APPLETON, WI, 54914	MENOMINEE INDIAN SCHOOL DISTRICT 3434 W1200 HIGHLANDS LANE HIGHLANDS LOT 1 LEGEND LAKE	A	0.53	\$5,300	\$0	\$5,300						0.53		
01160085020 01160085020 DONALD CONN 2754 CORMIER RD GREEN BAY, WI, 54313	MENOMINEE INDIAN SCHOOL DISTRICT 3434 W1210 HIGHLANDS LANE HIGHLANDS LOT 2 LEGEND LAKE	A	0.52	\$5,300	\$0	\$5,300						0.52		

YEAR
2023

State No.

ASSESSMENT ROLL FOR MENOMINEE Menominee COUNTYKEY TO
CODES1.A - RESIDENTIAL
2.B - COMMERCIAL
3.C - MANUFACTURING
4.D - AGRICULTURAL5.E - UNDEVELOPED
5m - AGRICULTURAL FOREST
6.F - PRODUCTIVE FOREST LANDS
7.G - OTHER1. PFC REG. ENTERED BEFORE 1/1/72
2. PFC REG. ENTERED AFTER 12/31/71
3. PFC SPECIAL CLASSIFICATION
4. COUNTY FOREST CROP
5. MFL OPEN ENTERED AFTER 2004
6. MFL CLOSED ENTERED AFTER 2004
7. MFL OPEN ENTERED BEFORE 2005
8. MFL CLOSED ENTERED BEFORE 20051. FEDERAL
2. STATE
3. COUNTY
4. OTHEREXEMPT FROM GEN.
PROPERTY TAX**TOTAL
ACRES
THIS
LINE**

PARCEL NUMBER	SCHOOL DIST.	VOL/PAGE - REG. DEEDS	TOTAL ACRES OF DESC.	ACREAGE & VALUE OF DESCRIPTION SUBJECT TO GENERAL PROPERTY TAX						6. MFL CLOSED ENTERED AFTER 2004 7. MFL OPEN ENTERED BEFORE 2005 8. MFL CLOSED ENTERED BEFORE 2005		EXEMPT FROM GEN. PROPERTY TAX		ACRES THIS LINE
NAME & ADDRESS	SEC. TN. RANGE DESCRIPTION OF PROPERTY	C O D E	ACRES	LAND VALUE	IMPROVEMENT VALUE	TOTAL VALUE	C O D E	ACRES	VALUE	C O D E	ACRES			
01160085030 01160085030 U.S.A. IN TRUST NOT AVAILABLE NOT AVAILABLE, NA, 00000	MENOMINEE INDIAN SCHOOL DISTRICT 3434 W1218 HIGHLANDS LN HIGHLANDS LOT 3 LEGEND LAKE									X1	0.00	0.00		
01160085040 01160085040 U.S.A. IN TRUST NOT AVAILABLE NOT AVAILABLE, NA, 00000	MENOMINEE INDIAN SCHOOL DISTRICT 3434 W1226 HIGHLANDS LN HIGHLANDS LOT 4 LEGEND LAKE									X1	0.00	0.00		
01160085050 01160085050 RUSSEL L & REBECCA M WOLDT, REVOCABLE TRUST DATED APRIL 19, 2018 W4887 MUSTANG DR SHERWOOD, WI, 54169	MENOMINEE INDIAN SCHOOL DISTRICT 3434 W1232 HIGHLANDS LANE HIGHLANDS LOT 5 LEGEND LAKE	A	0.52	\$5,300	\$1,600	\$6,900						0.52		

YEAR
2023

State No.

ASSESSMENT ROLL FOR MENOMINEE Menominee COUNTYKEY TO
CODES1.A - RESIDENTIAL
2.B - COMMERCIAL
3.C - MANUFACTURING
4.D - AGRICULTURAL5.E - UNDEVELOPED
5m - AGRICULTURAL FOREST
6.F - PRODUCTIVE FOREST LANDS
7.G - OTHER1. PFC REG. ENTERED BEFORE 1/1/72
2. PFC REG. ENTERED AFTER 12/31/71
3. PFC SPECIAL CLASSIFICATION
4. COUNTY FOREST CROP
5. MFL OPEN ENTERED AFTER 2004
6. MFL CLOSED ENTERED AFTER 2004
7. MFL OPEN ENTERED BEFORE 2005
8. MFL CLOSED ENTERED BEFORE 20051. FEDERAL
2. STATE
3. COUNTY
4. OTHEREXEMPT FROM GEN.
PROPERTY TAX**TOTAL
ACRES
THIS
LINE**

PARCEL NUMBER	SCHOOL DIST.	VOL/PAGE - REG. DEEDS	TOTAL ACRES OF DESC.	ACREAGE & VALUE OF DESCRIPTION SUBJECT TO GENERAL PROPERTY TAX						6. MFL CLOSED ENTERED AFTER 2004 7. MFL OPEN ENTERED BEFORE 2005 8. MFL CLOSED ENTERED BEFORE 2005		EXEMPT FROM GEN. PROPERTY TAX		ACRES THIS LINE
NAME & ADDRESS	SEC. TN. RANGE DESCRIPTION OF PROPERTY	C O D E	ACRES	LAND VALUE	IMPROVEMENT VALUE	TOTAL VALUE	C O D E	ACRES	VALUE	C O D E	ACRES			
01160085060 01160085060 U.S.A. IN TRUST NOT AVAILABLE NOT AVAILABLE, NA, 00000	MENOMINEE INDIAN SCHOOL DISTRICT 3434 W1233 HIGHLANDS LN HIGHLANDS LOT 6 LEGEND LAKE									X1	0.00	0.00		
01160085070 01160085070 PATRICK R & ANNA M SCHADRIE W4534 COUNTY RD VV BLACK CREEK, WI, 54106-9261	MENOMINEE INDIAN SCHOOL DISTRICT 3434 W1231 HIGHLANDS LANE HIGHLANDS LOT 7 LEGEND LAKE	A	0.50	\$5,200	\$0	\$5,200						0.50		
01160085080 01160085080 HEIM, LLOYD A. & JOYCE M. E3730 ROCKLEDGE RD ALGOMA, WI, 54201	MENOMINEE INDIAN SCHOOL DISTRICT 3434 W1227 HIGHLANDS LANE HIGHLANDS LOT 8 LEGEND LAKE	A	0.48	\$5,100	\$159,900	\$165,000						0.48		

YEAR
2023

State No.

ASSESSMENT ROLL FOR MENOMINEE Menominee COUNTY

KEY TO
CODES1.A - RESIDENTIAL
2.B - COMMERCIAL
3.C - MANUFACTURING
4.D - AGRICULTURAL5.E - UNDEVELOPED
5m - AGRICULTURAL FOREST
6.F - PRODUCTIVE FOREST LANDS
7.G - OTHER1. PFC REG. ENTERED BEFORE 1/1/72
2. PFC REG. ENTERED AFTER 12/31/71
3. PFC SPECIAL CLASSIFICATION
4. COUNTY FOREST CROP
5. MFL OPEN ENTERED AFTER 2004
6. MFL CLOSED ENTERED AFTER 2004
7. MFL OPEN ENTERED BEFORE 2005
8. MFL CLOSED ENTERED BEFORE 20051. FEDERAL
2. STATE
3. COUNTY
4. OTHEREXEMPT FROM GEN.
PROPERTY TAXTOTAL
ACRES
THIS
LINE

PARCEL NUMBER	SCHOOL DIST.	VOL/PAGE - REG. DEEDS	TOTAL ACRES OF DESC.	ACREAGE & VALUE OF DESCRIPTION SUBJECT TO GENERAL PROPERTY TAX								EXEMPT FROM GEN. PROPERTY TAX		TOTAL ACRES THIS LINE
NAME & ADDRESS	SEC. TN. RANGE DESCRIPTION OF PROPERTY	C O D E	ACRES	LAND VALUE	IMPROVEMENT VALUE	TOTAL VALUE	C O D E	ACRES	VALUE	C O D E	ACRES			
742 01160085090 01160085090 KLINKA, GARY L. & AMY C. 228 MANDELLA COURT NEENAH, WI, 54956	MENOMINEE INDIAN SCHOOL DISTRICT 3434 W1217 HIGHLANDS LANE HIGHLANDS LOT 9 LEGEND LAKE	A	0.48	\$5,100	\$8,200	\$13,300								0.48
743 01160085100 01160085100 KLINKA, GARY L 228 MANDELLA COURT NEENAH, WI, 54956	MENOMINEE INDIAN SCHOOL DISTRICT 3434 W1211 HIGHLANDS LANE HIGHLANDS LOT 10 LEGEND LAKE	A	0.49	\$5,100	\$800	\$5,900								0.49
744 01160086010 01160086010 U.S.A. IN TRUST NOT AVAILABLE NOT AVAILABLE, NA, 00000	MENOMINEE INDIAN SCHOOL DISTRICT 3434 N1203 HIGHLANDS LN HIGHLANDS LOT 11 LEGEND LAKE									X1	0.00			0.00

YEAR
2023

State No.

ASSESSMENT ROLL FOR MENOMINEE Menominee COUNTYKEY TO
CODES1.A - RESIDENTIAL
2.B - COMMERCIAL
3.C - MANUFACTURING
4.D - AGRICULTURAL5.E - UNDEVELOPED
5m - AGRICULTURAL FOREST
6.F - PRODUCTIVE FOREST LANDS
7.G - OTHER1. PFC REG. ENTERED BEFORE 1/1/72
2. PFC REG. ENTERED AFTER 12/31/71
3. PFC SPECIAL CLASSIFICATION
4. COUNTY FOREST CROP
5. MFL OPEN ENTERED AFTER 2004
6. MFL CLOSED ENTERED AFTER 2004
7. MFL OPEN ENTERED BEFORE 2005
8. MFL CLOSED ENTERED BEFORE 20051. FEDERAL
2. STATE
3. COUNTY
4. OTHEREXEMPT FROM GEN.
PROPERTY TAX**TOTAL
ACRES
THIS
LINE**

PARCEL NUMBER	SCHOOL DIST.	VOL/PAGE - REG. DEEDS	TOTAL ACRES OF DESC.	ACREAGE & VALUE OF DESCRIPTION SUBJECT TO GENERAL PROPERTY TAX					6. MFL CLOSED ENTERED AFTER 2004 7. MFL OPEN ENTERED BEFORE 2005 8. MFL CLOSED ENTERED BEFORE 2005			EXEMPT FROM GEN. PROPERTY TAX		ACRES THIS LINE
NAME & ADDRESS	SEC. TN. RANGE DESCRIPTION OF PROPERTY	C O D E	ACRES	LAND VALUE	IMPROVEMENT VALUE	TOTAL VALUE	C O D E	ACRES	VALUE	C O D E	ACRES			
01160086020 01160086020 MENOMINEE INDIAN SCHOOL DISTRICT 3434 HINNENDAEL, PATRICK & JANN 1061 PAWN DRIVE GREEN BAY, WI, 54313	N1431 HIGHLANDS TRAIL HIGHLANDS LOT 12 LEGEND LAKE	A	0.50	\$5,200	\$0	\$5,200						0.50		
01160086030 01160086030 MENOMINEE INDIAN SCHOOL DISTRICT 3434 HINNENDAEL, PATRICK & JANN 1061 PAWN DRIVE GREEN BAY, WI, 54313	N1425 HIGHLANDS TRAIL HIGHLANDS LOT 13 LEGEND LAKE	A	0.50	\$5,200	\$117,800	\$123,000						0.50		
01160086040 01160086040 MENOMINEE INDIAN SCHOOL DISTRICT 3434 HOFFMANN, DARRIN & LORI 980 LACROIX AVENUE GREEN BAY, WI, 54304	W1419 HIGHLANDS TRAIL HIGHLANDS LOT 14 LEGEND LAKE	A	0.47	\$5,000	\$6,000	\$11,000						0.47		

YEAR
2023

State No.

ASSESSMENT ROLL FOR MENOMINEE Menominee COUNTYKEY TO
CODES1.A - RESIDENTIAL
2.B - COMMERCIAL
3.C - MANUFACTURING
4.D - AGRICULTURAL5.E - UNDEVELOPED
5m - AGRICULTURAL FOREST
6.F - PRODUCTIVE FOREST LANDS
7.G - OTHER1. PFC REG. ENTERED BEFORE 1/1/72
2. PFC REG. ENTERED AFTER 12/31/71
3. PFC SPECIAL CLASSIFICATION
4. COUNTY FOREST CROP
5. MFL OPEN ENTERED AFTER 2004
6. MFL CLOSED ENTERED AFTER 2004
7. MFL OPEN ENTERED BEFORE 2005
8. MFL CLOSED ENTERED BEFORE 20051. FEDERAL
2. STATE
3. COUNTY
4. OTHEREXEMPT FROM GEN.
PROPERTY TAX**TOTAL
ACRES
THIS
LINE**

PARCEL NUMBER	SCHOOL DIST.	VOL/PAGE - REG. DEEDS	TOTAL ACRES OF DESC.	ACREAGE & VALUE OF DESCRIPTION SUBJECT TO GENERAL PROPERTY TAX				6. MFL CLOSED ENTERED AFTER 2004 7. MFL OPEN ENTERED BEFORE 2005 8. MFL CLOSED ENTERED BEFORE 2005			EXEMPT FROM GEN. PROPERTY TAX		ACRES THIS LINE
NAME & ADDRESS	SEC. TN. RANGE DESCRIPTION OF PROPERTY	C O D E	ACRES	LAND VALUE	IMPROVEMENT VALUE	TOTAL VALUE	C O D E	ACRES	VALUE	C O D E	ACRES		
01160086050 01160086050 GARY M & JAYNE M SINGER 4035 S 103RD ST GREENFIELD, WI, 53228	MENOMINEE INDIAN SCHOOL DISTRICT 3434 W1413 HIGHLANDS TRAIL HIGHLANDS LOT 15 LEGEND LAKE	A	0.45	\$5,000	\$96,100	\$101,100						0.45	
01160086060 01160086060 GARY M & JAYNE M SINGER 4035 S 103RD ST GREENFIELD, WI, 53228	MENOMINEE INDIAN SCHOOL DISTRICT 3434 W1405 HIGHLANDS TRAIL HIGHLANDS LOT 16 LEGEND LAKE	A	0.45	\$5,000	\$88,900	\$93,900						0.45	
01160086070 01160086070 JELINEK, JAMES; SINGER, ERIN 264 N 110TH PLACE WAUWATOSA, WI, 53226	MENOMINEE INDIAN SCHOOL DISTRICT 3434 W1391 HIGHLANDS TRAIL HIGHLANDS LOT 17 LEGEND LAKE	A	0.50	\$5,200	\$5,500	\$10,700						0.50	

YEAR
2023

State No.

ASSESSMENT ROLL FOR MENOMINEE Menominee COUNTYKEY TO
CODES1.A - RESIDENTIAL
2.B - COMMERCIAL
3.C - MANUFACTURING
4.D - AGRICULTURAL5.E - UNDEVELOPED
5m - AGRICULTURAL FOREST
6.F - PRODUCTIVE FOREST LANDS
7.G - OTHER1. PFC REG. ENTERED BEFORE 1/1/72
2. PFC REG. ENTERED AFTER 12/31/71
3. PFC SPECIAL CLASSIFICATION
4. COUNTY FOREST CROP
5. MFL OPEN ENTERED AFTER 2004
6. MFL CLOSED ENTERED AFTER 2004
7. MFL OPEN ENTERED BEFORE 2005
8. MFL CLOSED ENTERED BEFORE 20051. FEDERAL
2. STATE
3. COUNTY
4. OTHEREXEMPT FROM GEN.
PROPERTY TAX**TOTAL
ACRES
THIS
LINE**

PARCEL NUMBER	SCHOOL DIST.	VOL/PAGE - REG. DEEDS	TOTAL ACRES OF DESC.	ACREAGE & VALUE OF DESCRIPTION SUBJECT TO GENERAL PROPERTY TAX						6. MFL CLOSED ENTERED AFTER 2004 7. MFL OPEN ENTERED BEFORE 2005 8. MFL CLOSED ENTERED BEFORE 2005		EXEMPT FROM GEN. PROPERTY TAX		ACRES THIS LINE
NAME & ADDRESS	SEC. TN. RANGE DESCRIPTION OF PROPERTY	C O D E	ACRES	LAND VALUE	IMPROVEMENT VALUE	TOTAL VALUE	C O D E	ACRES	VALUE	C O D E	ACRES			
01160086080 01160086080 MENOMINEE INDIAN SCHOOL DISTRICT 3434 MARBELLA SHORES, LLC 1985 WOODCREST CIRCLE KRONEWETTER, WI, 54455	W1390 HIGHLANDS TRAIL HIGHLANDS LOT 18 LEGEND LAKE	A	0.45	\$150,000	\$227,200	\$377,200						0.45		
01160086090 01160086090 MENOMINEE INDIAN SCHOOL DISTRICT 3434 NYSTROM, KRISTINE K.- REVOCABLE TRUST 5697 LONG COMMON CIRCLE SARASOTA, FL, 34235-2407	W1396 HIGHLANDS TRAIL HIGHLANDS LOT 19 LEGEND LAKE	A	0.45	\$150,000	\$123,600	\$273,600						0.45		
01160086100 01160086100 MENOMINEE INDIAN SCHOOL DISTRICT 3434 ROBERT & LORI GREINER; ET AL., C/O TODD GREINER N4418 COUNTY ROAD E KAUKAUNA, WI, 54130	W1402 HIGHLANDS TRAIL HIGHLANDS LOT 20 LEGEND LAKE	A	0.45	\$150,000	\$143,100	\$293,100						0.45		

YEAR
2023

State No.

ASSESSMENT ROLL FOR MENOMINEE Menominee COUNTYKEY TO
CODES1.A - RESIDENTIAL
2.B - COMMERCIAL
3.C - MANUFACTURING
4.D - AGRICULTURAL5.E - UNDEVELOPED
5m - AGRICULTURAL FOREST
6.F - PRODUCTIVE FOREST LANDS
7.G - OTHER1. PFC REG. ENTERED BEFORE 1/1/72
2. PFC REG. ENTERED AFTER 12/31/71
3. PFC SPECIAL CLASSIFICATION
4. COUNTY FOREST CROP
5. MFL OPEN ENTERED AFTER 2004
6. MFL CLOSED ENTERED AFTER 2004
7. MFL OPEN ENTERED BEFORE 2005
8. MFL CLOSED ENTERED BEFORE 20051. FEDERAL
2. STATE
3. COUNTY
4. OTHEREXEMPT FROM GEN.
PROPERTY TAX**TOTAL
ACRES
THIS
LINE**

PARCEL NUMBER	SCHOOL DIST.	VOL/PAGE - REG. DEEDS	TOTAL ACRES OF DESC.	ACREAGE & VALUE OF DESCRIPTION SUBJECT TO GENERAL PROPERTY TAX						6. MFL CLOSED ENTERED AFTER 2004 7. MFL OPEN ENTERED BEFORE 2005 8. MFL CLOSED ENTERED BEFORE 2005			EXEMPT FROM GEN. PROPERTY TAX		ACRES THIS LINE
NAME & ADDRESS	SEC. TN. RANGE DESCRIPTION OF PROPERTY	C O D E	ACRES	LAND VALUE	IMPROVEMENT VALUE	TOTAL VALUE	C O D E	ACRES	VALUE	C O D E	ACRES				
01160087010 01160087010 GARY M & JAYNE M SINGER 4035 S 103RD ST GREENFIELD, WI, 53228	MENOMINEE INDIAN SCHOOL DISTRICT 3434 W1408 HIGHLANDS TRAIL HIGHLANDS LOT 21 LEGEND LAKE	A	0.45	\$151,000	\$0	\$151,000						0.45			
01160087020 01160087020 SALLY J SCHOENEMAN TRUST DATED MAY 1, 2017 N51 W34861 WISCONSIN AVE UNIT 3122 OKAUCHEE, WI, 53069	MENOMINEE INDIAN SCHOOL DISTRICT 3434 W1414 HIGHLANDS TRAIL HIGHLANDS LOT 22 LEGEND LAKE	A	0.45	\$150,000	\$151,900	\$301,900						0.45			
01160087030 01160087030 DANIEL J TOPPINS & SANDRA J TOPPINS, REVOCABLE TRUST DATED SEPTEMBER 2, 2021 6702 NORTH KUREY DRIVE APPLETON, WI, 54913	MENOMINEE INDIAN SCHOOL DISTRICT 3434 W1420 HIGHLANDS TRAIL HIGHLANDS LOT 23 & E1/2 OF LOT 24 LEGEND LAKE	A	0.80	\$163,500	\$109,500	\$273,000						0.80			

YEAR
2023

State No.

ASSESSMENT ROLL FOR MENOMINEE Menominee COUNTYKEY TO
CODES1.A - RESIDENTIAL
2.B - COMMERCIAL
3.C - MANUFACTURING
4.D - AGRICULTURAL5.E - UNDEVELOPED
5m - AGRICULTURAL FOREST
6.F - PRODUCTIVE FOREST LANDS
7.G - OTHER1. PFC REG. ENTERED BEFORE 1/1/72
2. PFC REG. ENTERED AFTER 12/31/71
3. PFC SPECIAL CLASSIFICATION
4. COUNTY FOREST CROP
5. MFL OPEN ENTERED AFTER 2004
6. MFL CLOSED ENTERED AFTER 2004
7. MFL OPEN ENTERED BEFORE 2005
8. MFL CLOSED ENTERED BEFORE 20051. FEDERAL
2. STATE
3. COUNTY
4. OTHEREXEMPT FROM GEN.
PROPERTY TAX**TOTAL
ACRES
THIS
LINE**

PARCEL NUMBER	SCHOOL DIST.	VOL/PAGE - REG. DEEDS	TOTAL ACRES OF DESC.	ACREAGE & VALUE OF DESCRIPTION SUBJECT TO GENERAL PROPERTY TAX								EXEMPT FROM GEN. PROPERTY TAX		TOTAL ACRES THIS LINE
NAME & ADDRESS	SEC. TN. RANGE DESCRIPTION OF PROPERTY	C O D E	ACRES	LAND VALUE	IMPROVEMENT VALUE	TOTAL VALUE	C O D E	ACRES	VALUE	C O D E	ACRES			
757 01160087050 01160087050 JOHN J TOPPINS AND MARY J TOPPINS, JOINT REVOCABLE TRUST DATED MAY 13, 2009 N1565 MEADOW PARK DR GREENVILLE, WI, 54942	MENOMINEE INDIAN SCHOOL DISTRICT 3434 W1438 HIGHLANDS TRAIL HIGHLANDS LOT 25 & W 1/2 OF LOT 24 LEGEN D LAKE	A	0.92	\$175,700	\$198,300	\$374,000								0.92
758 01160087060 01160087060 THOMAS J KEEFE, MARY K KEEFE 2018 N. EDGEWOOD AVENUE APPLETON, WI, 54914	MENOMINEE INDIAN SCHOOL DISTRICT 3434 W1448 HIGHLANDS TRAIL HIGHLANDS LOT 26 LEGEND LAKE	A	0.67	\$126,200	\$172,600	\$298,800								0.67
759 01160087070 01160087070 KEUER, DOUGLAS & LYNN W1460 HIGHLANDS TRAIL KESHENA, WI, 54135	MENOMINEE INDIAN SCHOOL DISTRICT 3434 W1460 HIGHLANDS TRAIL HIGHLANDS LOT 27 LEGEND LAKE	A	0.65	\$108,200	\$195,200	\$303,400								0.65

YEAR
2023

State No.

ASSESSMENT ROLL FOR MENOMINEE Menominee COUNTYKEY TO
CODES1.A - RESIDENTIAL
2.B - COMMERCIAL
3.C - MANUFACTURING
4.D - AGRICULTURAL5.E - UNDEVELOPED
5m - AGRICULTURAL FOREST
6.F - PRODUCTIVE FOREST LANDS
7.G - OTHER1. PFC REG. ENTERED BEFORE 1/1/72
2. PFC REG. ENTERED AFTER 12/31/71
3. PFC SPECIAL CLASSIFICATION
4. COUNTY FOREST CROP
5. MFL OPEN ENTERED AFTER 2004
6. MFL CLOSED ENTERED AFTER 2004
7. MFL OPEN ENTERED BEFORE 2005
8. MFL CLOSED ENTERED BEFORE 20051. FEDERAL
2. STATE
3. COUNTY
4. OTHEREXEMPT FROM GEN.
PROPERTY TAX**TOTAL
ACRES
THIS
LINE**

PARCEL NUMBER	SCHOOL DIST.	VOL/PAGE - REG. DEEDS	TOTAL ACRES OF DESC.	ACREAGE & VALUE OF DESCRIPTION SUBJECT TO GENERAL PROPERTY TAX						6. MFL CLOSED ENTERED AFTER 2004 7. MFL OPEN ENTERED BEFORE 2005 8. MFL CLOSED ENTERED BEFORE 2005			EXEMPT FROM GEN. PROPERTY TAX		ACRES THIS LINE
NAME & ADDRESS	SEC. TN. RANGE DESCRIPTION OF PROPERTY	C O D E	ACRES	LAND VALUE	IMPROVEMENT VALUE	TOTAL VALUE	C O D E	ACRES	VALUE	C O D E	ACRES				
01160087080 01160087080 MENOMINEE INDIAN SCHOOL DISTRICT 3434 BLACKWOOD, MICHAEL & CHRISTINE 8998 W STONE HEDGE DR FRANKLIN, WI, 53132	W1470 HIGHLANDS TRAIL HIGHLANDS LOT 28 LEGEND LAKE	A	0.69	\$121,400	\$140,600	\$262,000						0.69			
01160087090 01160087090 MENOMINEE INDIAN SCHOOL DISTRICT 3434 KEITH J & CATHERINE J LIVINGSTON N8820 COOP RD MENASHA, WI, 54952	W1480 HIGHLANDS TRAIL HIGHLANDS LOT 29 LEGEND LAKE	A	0.69	\$108,200	\$198,700	\$306,900						0.69			
01160087100 01160087100 MENOMINEE INDIAN SCHOOL DISTRICT 3434 KIRCHNER FAMILY TRUST NO. 08-1 679 MAHOGANY RUN PALM COAST, FL, 32137	W1490 HIGHLANDS TRAIL HIGHLANDS LOT 30 LEGEND LAKE	A	0.66	\$111,200	\$168,100	\$279,300						0.66			

YEAR
2023

State No.

ASSESSMENT ROLL FOR MENOMINEE Menominee COUNTYKEY TO
CODES1.A - RESIDENTIAL
2.B - COMMERCIAL
3.C - MANUFACTURING
4.D - AGRICULTURAL5.E - UNDEVELOPED
5m - AGRICULTURAL FOREST
6.F - PRODUCTIVE FOREST LANDS
7.G - OTHER1. PFC REG. ENTERED BEFORE 1/1/72
2. PFC REG. ENTERED AFTER 12/31/71
3. PFC SPECIAL CLASSIFICATION
4. COUNTY FOREST CROP
5. MFL OPEN ENTERED AFTER 2004
6. MFL CLOSED ENTERED AFTER 2004
7. MFL OPEN ENTERED BEFORE 2005
8. MFL CLOSED ENTERED BEFORE 20051. FEDERAL
2. STATE
3. COUNTY
4. OTHEREXEMPT FROM GEN.
PROPERTY TAX**TOTAL
ACRES
THIS
LINE**

PARCEL NUMBER	SCHOOL DIST.	VOL/PAGE - REG. DEEDS	TOTAL ACRES OF DESC.	ACREAGE & VALUE OF DESCRIPTION SUBJECT TO GENERAL PROPERTY TAX						6. MFL CLOSED ENTERED AFTER 2004 7. MFL OPEN ENTERED BEFORE 2005 8. MFL CLOSED ENTERED BEFORE 2005			EXEMPT FROM GEN. PROPERTY TAX		ACRES THIS LINE
NAME & ADDRESS	SEC. TN. RANGE DESCRIPTION OF PROPERTY	C O D E	ACRES	LAND VALUE	IMPROVEMENT VALUE	TOTAL VALUE	C O D E	ACRES	VALUE	C O D E	ACRES				
01160088010 01160088010 MENOMINEE INDIAN SCHOOL DISTRICT 3434 JOHN C KIRCHNER, NANCY ROBERTS KIRCHNER 642 7TH AVENUE-NORTH TIERRA VERDE, FL, 33175	W1500 HIGHLANDS TRAIL HIGHLANDS LOT 31 LEGEND LAKE	A	0.65	\$134,300	\$121,200	\$255,500						0.65			
01160088020 01160088020 MENOMINEE INDIAN SCHOOL DISTRICT 3434 MICHAEL F MAGUIRE & KIMBERLY R MAGUIRE, TRUSTEES OF THE MICHAEL F MAGUIRE & KIMBERLY R MAGUIRE LIVIN 4519 GRASSMERE CT APPLETON, WI, 54913	W1508 HIGHLANDS TRAIL HIGHLANDS LOT 32 LEGEND LAKE	A	0.70	\$115,300	\$207,700	\$323,000						0.70			
01160088030 01160088030 MENOMINEE INDIAN SCHOOL DISTRICT 3434 MARCUS A FULCER, ANGELA R FULCER 597 CORNROW LANE COMBINED LOCKS, WI, 54113	W1264 HIGHLANDS COURT HIGHLANDS LOT 33 LEGEND LAKE	A	0.61	\$152,000	\$96,900	\$248,900						0.61			

YEAR
2023

State No.

ASSESSMENT ROLL FOR MENOMINEE Menominee COUNTYKEY TO
CODES1.A - RESIDENTIAL
2.B - COMMERCIAL
3.C - MANUFACTURING
4.D - AGRICULTURAL5.E - UNDEVELOPED
5m - AGRICULTURAL FOREST
6.F - PRODUCTIVE FOREST LANDS
7.G - OTHER1. PFC REG. ENTERED BEFORE 1/1/72
2. PFC REG. ENTERED AFTER 12/31/71
3. PFC SPECIAL CLASSIFICATION
4. COUNTY FOREST CROP
5. MFL OPEN ENTERED AFTER 2004
6. MFL CLOSED ENTERED AFTER 2004
7. MFL OPEN ENTERED BEFORE 2005
8. MFL CLOSED ENTERED BEFORE 20051. FEDERAL
2. STATE
3. COUNTY
4. OTHEREXEMPT FROM GEN.
PROPERTY TAX**TOTAL
ACRES
THIS
LINE**

PARCEL NUMBER	SCHOOL DIST.	VOL/PAGE - REG. DEEDS	TOTAL ACRES OF DESC.	ACREAGE & VALUE OF DESCRIPTION SUBJECT TO GENERAL PROPERTY TAX						6. MFL CLOSED ENTERED AFTER 2004 7. MFL OPEN ENTERED BEFORE 2005 8. MFL CLOSED ENTERED BEFORE 2005		EXEMPT FROM GEN. PROPERTY TAX		ACRES THIS LINE
NAME & ADDRESS	SEC. TN. RANGE DESCRIPTION OF PROPERTY	C O D E	ACRES	LAND VALUE	IMPROVEMENT VALUE	TOTAL VALUE	C O D E	ACRES	VALUE	C O D E	ACRES			
01160088040 01160088040 NOACK, WAYNE D W1268 HIGHLANDS COURT KESHENA, WI, 54135	MENOMINEE INDIAN SCHOOL DISTRICT 3434 W1268 HIGHLANDS COURT HIGHLANDS LOT 34 LEGEND LAKE	A	0.40	\$179,000	\$110,400	\$289,400						0.40		
01160088050 01160088050 GREG L & HONEY R ERNST N1162 BONAVENTURE TERRACE GREENVILLE, WI, 54942	MENOMINEE INDIAN SCHOOL DISTRICT 3434 W1270 HIGHLANDS COURT HIGHLANDS LOT 35 LEGEND LAKE	A	0.40	\$192,000	\$281,400	\$473,400						0.40		
01160088060 01160088060 DANIEL J & MARIA T OBERBRUNNER 6914 N PURDY PARKWAY APPLETON, WI, 54913	MENOMINEE INDIAN SCHOOL DISTRICT 3434 W1276 HIGHLANDS COURT HIGHLANDS LOTS 36 & PART OF 37 LEGEND LAKE NKA LOT 1 VOL 3, PG 278- 279 OF CSM# 174	A	0.87	\$195,000	\$276,400	\$471,400						0.87		

YEAR
2023

State No.

ASSESSMENT ROLL FOR MENOMINEE Menominee COUNTYKEY TO
CODES1.A - RESIDENTIAL
2.B - COMMERCIAL
3.C - MANUFACTURING
4.D - AGRICULTURAL5.E - UNDEVELOPED
5m - AGRICULTURAL FOREST
6.F - PRODUCTIVE FOREST LANDS
7.G - OTHER1. PFC REG. ENTERED BEFORE 1/1/72
2. PFC REG. ENTERED AFTER 12/31/71
3. PFC SPECIAL CLASSIFICATION
4. COUNTY FOREST CROP
5. MFL OPEN ENTERED AFTER 2004
6. MFL CLOSED ENTERED AFTER 2004
7. MFL OPEN ENTERED BEFORE 2005
8. MFL CLOSED ENTERED BEFORE 20051. FEDERAL
2. STATE
3. COUNTY
4. OTHEREXEMPT FROM GEN.
PROPERTY TAX**TOTAL
ACRES
THIS
LINE**

PARCEL NUMBER	SCHOOL DIST.	VOL/PAGE - REG. DEEDS	TOTAL ACRES OF DESC.	ACREAGE & VALUE OF DESCRIPTION SUBJECT TO GENERAL PROPERTY TAX										
NAME & ADDRESS		SEC. TN. RANGE DESCRIPTION OF PROPERTY		C O D E	ACRES	LAND VALUE	IMPROVEMENT VALUE	TOTAL VALUE	C O D E	ACRES	VALUE	C O D E	ACRES	
769	01160088070 01160088070 KURT W & MICHELLE M WOLFMEYER W1273 HIGHLANDS COURT KESHENA, WI, 54135	MENOMINEE INDIAN SCHOOL DISTRICT 3434	W1273 HIGHLANDS COURT HIGHLANDS LOTS 38 & PART OF 37 LEGEND LAKE NKA LOT 2, VOL 3, PG 278- 279 OF CSM# 174	A	1.10	\$231,500	\$482,600	\$714,100						1.10
770	01160088090 01160088090 RICHTER, KARL & GAIL JOINT REV TRUST MARCH 26, 2012 W1518 HIGHLANDS TRAIL KESHENA, WI, 54135	MENOMINEE INDIAN SCHOOL DISTRICT 3434	W1518 HIGHLANDS TRAIL HIGHLANDS LOT 39 LEGEND LAKE	A	0.65	\$134,300	\$174,900	\$309,200						0.65
771	01160088100 01160088100 THE PETER M. MACZUZAK AND LOIS R. MACZUZAK JOINT REVOCABLE TRUST DATED JANUARY, 17 2012 W1526 HIGHLANDS TRAIL KESHENA, WI, 54135	MENOMINEE INDIAN SCHOOL DISTRICT 3434	W1526 HIGHLANDS TRAIL HIGHLANDS LOT 40 LEGEND LAKE	A	0.70	\$108,200	\$126,900	\$235,100						0.70

YEAR
2023

State No.

ASSESSMENT ROLL FOR MENOMINEE Menominee COUNTYKEY TO
CODES1.A - RESIDENTIAL
2.B - COMMERCIAL
3.C - MANUFACTURING
4.D - AGRICULTURAL5.E - UNDEVELOPED
5m - AGRICULTURAL FOREST
6.F - PRODUCTIVE FOREST LANDS
7.G - OTHER1. PFC REG. ENTERED BEFORE 1/1/72
2. PFC REG. ENTERED AFTER 12/31/71
3. PFC SPECIAL CLASSIFICATION
4. COUNTY FOREST CROP
5. MFL OPEN ENTERED AFTER 2004
6. MFL CLOSED ENTERED AFTER 2004
7. MFL OPEN ENTERED BEFORE 2005
8. MFL CLOSED ENTERED BEFORE 20051. FEDERAL
2. STATE
3. COUNTY
4. OTHEREXEMPT FROM GEN.
PROPERTY TAX**TOTAL
ACRES
THIS
LINE**

PARCEL NUMBER	SCHOOL DIST.	VOL/PAGE - REG. DEEDS	TOTAL ACRES OF DESC.	ACREAGE & VALUE OF DESCRIPTION SUBJECT TO GENERAL PROPERTY TAX						6. MFL CLOSED ENTERED AFTER 2004 7. MFL OPEN ENTERED BEFORE 2005 8. MFL CLOSED ENTERED BEFORE 2005			EXEMPT FROM GEN. PROPERTY TAX		ACRES THIS LINE
NAME & ADDRESS	SEC. TN. RANGE DESCRIPTION OF PROPERTY	C O D E	ACRES	LAND VALUE	IMPROVEMENT VALUE	TOTAL VALUE	C O D E	ACRES	VALUE	C O D E	ACRES				
01160089010 01160089010 FAMILY YACHT CLUB, LLC 4730 W POPPY DRIVE APPLETON, WI, 54914	MENOMINEE INDIAN SCHOOL DISTRICT 3434 W1536 HIGHLANDS TRAIL HIGHLANDS LOT 41 LEGEND LAKE	A	0.53	\$150,500	\$249,400	\$399,900						0.53			
01160089020 01160089020 FV3, LLC, A WISONCINS LIMITED LIABILITY COMPANY 2365 WOODLAND HILLS DR MENASHA, WI, 54952	MENOMINEE INDIAN SCHOOL DISTRICT 3434 W1544 HIGHLANDS TRAIL HIGHLANDS LOT 42 LEGEND LAKE	A	0.52	\$150,500	\$152,800	\$303,300						0.52			
01160089030 01160089030 RONALD COENEN, TINA M COENEN N4782 FRENCH ROAD FREEDOM, WI, 54165	MENOMINEE INDIAN SCHOOL DISTRICT 3434 W1552 HIGHLANDS TRAIL HIGHLANDS LOT 43 LEGEND LAKE	A	0.51	\$150,500	\$123,900	\$274,400						0.51			

YEAR
2023

State No.

ASSESSMENT ROLL FOR MENOMINEE Menominee COUNTYKEY TO
CODES1.A - RESIDENTIAL
2.B - COMMERCIAL
3.C - MANUFACTURING
4.D - AGRICULTURAL5.E - UNDEVELOPED
5m - AGRICULTURAL FOREST
6.F - PRODUCTIVE FOREST LANDS
7.G - OTHER1. PFC REG. ENTERED BEFORE 1/1/72
2. PFC REG. ENTERED AFTER 12/31/71
3. PFC SPECIAL CLASSIFICATION
4. COUNTY FOREST CROP
5. MFL OPEN ENTERED AFTER 2004
6. MFL CLOSED ENTERED AFTER 2004
7. MFL OPEN ENTERED BEFORE 2005
8. MFL CLOSED ENTERED BEFORE 20051. FEDERAL
2. STATE
3. COUNTY
4. OTHEREXEMPT FROM GEN.
PROPERTY TAX**TOTAL
ACRES
THIS
LINE**

PARCEL NUMBER	SCHOOL DIST.	VOL/PAGE - REG. DEEDS	TOTAL ACRES OF DESC.	ACREAGE & VALUE OF DESCRIPTION SUBJECT TO GENERAL PROPERTY TAX					6. MFL CLOSED ENTERED AFTER 2004 7. MFL OPEN ENTERED BEFORE 2005 8. MFL CLOSED ENTERED BEFORE 2005			EXEMPT FROM GEN. PROPERTY TAX		ACRES THIS LINE
NAME & ADDRESS	SEC. TN. RANGE DESCRIPTION OF PROPERTY	C O D E	ACRES	LAND VALUE	IMPROVEMENT VALUE	TOTAL VALUE	C O D E	ACRES	VALUE	C O D E	ACRES			
01160089040 01160089040 FV3, LLC 2365 WOODLAND HILLS DR MENASHA, WI, 54952	MENOMINEE INDIAN SCHOOL DISTRICT 3434 W1545 HIGHLANDS TRAIL HIGHLANDS LOT 44 LEGEND LAKE	A	0.45	\$5,000	\$30,000	\$35,000						0.45		
01160089050 01160089050 GARY & WENDY A SANTKUYL W1533 HIGHLANDS TRAIL KESHENA, WI, 54135	MENOMINEE INDIAN SCHOOL DISTRICT 3434 W1533 HIGHLANDS TRAIL HIGHLANDS LOT 45 LEGEND LAKE	A	0.48	\$5,100	\$108,400	\$113,500						0.48		
01160089060 01160089060 LENSKI, JEROME E. & CHERYL L. 200 SUSAN DRIVE OAK CREEK, WI, 53154	MENOMINEE INDIAN SCHOOL DISTRICT 3434 W1521 HIGHLANDS TRAIL HIGHLANDS LOT 46 LEGEND LAKE	A	0.48	\$5,100	\$56,600	\$61,700						0.48		

YEAR
2023

State No.

ASSESSMENT ROLL FOR MENOMINEE Menominee COUNTYKEY TO
CODES1.A - RESIDENTIAL
2.B - COMMERCIAL
3.C - MANUFACTURING
4.D - AGRICULTURAL5.E - UNDEVELOPED
5m - AGRICULTURAL FOREST
6.F - PRODUCTIVE FOREST LANDS
7.G - OTHER1. PFC REG. ENTERED BEFORE 1/1/72
2. PFC REG. ENTERED AFTER 12/31/71
3. PFC SPECIAL CLASSIFICATION
4. COUNTY FOREST CROP
5. MFL OPEN ENTERED AFTER 2004
6. MFL CLOSED ENTERED AFTER 2004
7. MFL OPEN ENTERED BEFORE 2005
8. MFL CLOSED ENTERED BEFORE 20051. FEDERAL
2. STATE
3. COUNTY
4. OTHEREXEMPT FROM GEN.
PROPERTY TAX**TOTAL
ACRES
THIS
LINE**

PARCEL NUMBER	SCHOOL DIST.	VOL/PAGE - REG. DEEDS	TOTAL ACRES OF DESC.	ACREAGE & VALUE OF DESCRIPTION SUBJECT TO GENERAL PROPERTY TAX						6. MFL CLOSED ENTERED AFTER 2004 7. MFL OPEN ENTERED BEFORE 2005 8. MFL CLOSED ENTERED BEFORE 2005		EXEMPT FROM GEN. PROPERTY TAX		ACRES THIS LINE
NAME & ADDRESS	SEC. TN. RANGE DESCRIPTION OF PROPERTY	C O D E	ACRES	LAND VALUE	IMPROVEMENT VALUE	TOTAL VALUE	C O D E	ACRES	VALUE	C O D E	ACRES			
01160089070 01160089070 LENSKI, JEROME E; LENSKI, CHERYL A 200 EAST SUSAN DRIVE OAK CREEK, WI, 53154	MENOMINEE INDIAN SCHOOL DISTRICT 3434 W1509 HIGHLANDS TRAIL HIGHLANDS LOT 47 LEGEND LAKE	A	0.48	\$5,100	\$0	\$5,100						0.48		
01160089080 01160089080 NANCY KIRCHNER 5310 NORMANDY AVE MEMPHIS, TN, 38120	MENOMINEE INDIAN SCHOOL DISTRICT 3434 W1503 HIGHLANDS TRAIL HIGHLANDS LOT 48 LEGEND LAKE	A	0.48	\$5,100	\$0	\$5,100						0.48		
01160089090 01160089090 KIRCHNER FAMILY TRUST NO. 08-1 11497 RIDGECREST DRIVE ROSCOE, IL, 60173	MENOMINEE INDIAN SCHOOL DISTRICT 3434 W1495 HIGHLANDS TRAIL HIGHLANDS LOT 49 LEGEND LAKE	A	0.48	\$5,100	\$0	\$5,100						0.48		

YEAR
2023

State No.

ASSESSMENT ROLL FOR MENOMINEE Menominee COUNTYKEY TO
CODES1.A - RESIDENTIAL
2.B - COMMERCIAL
3.C - MANUFACTURING
4.D - AGRICULTURAL5.E - UNDEVELOPED
5m - AGRICULTURAL FOREST
6.F - PRODUCTIVE FOREST LANDS
7.G - OTHER1. PFC REG. ENTERED BEFORE 1/1/72
2. PFC REG. ENTERED AFTER 12/31/71
3. PFC SPECIAL CLASSIFICATION
4. COUNTY FOREST CROP
5. MFL OPEN ENTERED AFTER 2004
6. MFL CLOSED ENTERED AFTER 2004
7. MFL OPEN ENTERED BEFORE 2005
8. MFL CLOSED ENTERED BEFORE 20051. FEDERAL
2. STATE
3. COUNTY
4. OTHEREXEMPT FROM GEN.
PROPERTY TAX**TOTAL
ACRES
THIS
LINE**

PARCEL NUMBER	SCHOOL DIST.	VOL/PAGE - REG. DEEDS	TOTAL ACRES OF DESC.	ACREAGE & VALUE OF DESCRIPTION SUBJECT TO GENERAL PROPERTY TAX						6. MFL CLOSED ENTERED AFTER 2004 7. MFL OPEN ENTERED BEFORE 2005 8. MFL CLOSED ENTERED BEFORE 2005		EXEMPT FROM GEN. PROPERTY TAX		ACRES THIS LINE
NAME & ADDRESS	SEC. TN. RANGE DESCRIPTION OF PROPERTY	C O D E	ACRES	LAND VALUE	IMPROVEMENT VALUE	TOTAL VALUE	C O D E	ACRES	VALUE	C O D E	ACRES			
01160089100 01160089100 Anthony and Mindy Gau N5366 Dandor Dr Fond du Lac, Wisconsin, 54937	MENOMINEE INDIAN SCHOOL DISTRICT 3434 W1489 HIGHLANDS TRAIL HIGHLANDS LOT 50 LEGEND LAKE	A	0.48	\$5,100	\$0	\$5,100						0.48		
01160090010 01160090010 KEITH OPPPERMAN, PAM OPPPERMAN 2325 S 9TH ST. MANITOWOC, WI, 54220	MENOMINEE INDIAN SCHOOL DISTRICT 3434 W1481 HIGHLANDS TRAIL HIGHLANDS LOT 51 LEGEND LAKE	A	0.47	\$5,000	\$85,400	\$90,400						0.47		
01160090020 01160090020 SCHYMANSKI, ROBERT & ANN 3844 RIVERVIEW DRIVE WAUSAU, WI, 54403	MENOMINEE INDIAN SCHOOL DISTRICT 3434 W1475 HIGHLANDS TRAIL HIGHLANDS LOT 52 LEGEND LAKE	A	0.48	\$5,100	\$0	\$5,100						0.48		

YEAR
2023

State No.

ASSESSMENT ROLL FOR MENOMINEE Menominee COUNTYKEY TO
CODES1.A - RESIDENTIAL
2.B - COMMERCIAL
3.C - MANUFACTURING
4.D - AGRICULTURAL5.E - UNDEVELOPED
5m - AGRICULTURAL FOREST
6.F - PRODUCTIVE FOREST LANDS
7.G - OTHER1. PFC REG. ENTERED BEFORE 1/1/72
2. PFC REG. ENTERED AFTER 12/31/71
3. PFC SPECIAL CLASSIFICATION
4. COUNTY FOREST CROP
5. MFL OPEN ENTERED AFTER 2004
6. MFL CLOSED ENTERED AFTER 2004
7. MFL OPEN ENTERED BEFORE 2005
8. MFL CLOSED ENTERED BEFORE 20051. FEDERAL
2. STATE
3. COUNTY
4. OTHEREXEMPT FROM GEN.
PROPERTY TAX**TOTAL
ACRES
THIS
LINE**

PARCEL NUMBER	SCHOOL DIST.	VOL/PAGE - REG. DEEDS	TOTAL ACRES OF DESC.	ACREAGE & VALUE OF DESCRIPTION SUBJECT TO GENERAL PROPERTY TAX				6. MFL CLOSED ENTERED AFTER 2004 7. MFL OPEN ENTERED BEFORE 2005 8. MFL CLOSED ENTERED BEFORE 2005			EXEMPT FROM GEN. PROPERTY TAX		ACRES THIS LINE
NAME & ADDRESS	SEC. TN. RANGE DESCRIPTION OF PROPERTY	C O D E	ACRES	LAND VALUE	IMPROVEMENT VALUE	TOTAL VALUE	C O D E	ACRES	VALUE	C O D E	ACRES		
01160090030 01160090030 JEFFREY N DIXON SR W1469 HIGHLANDS TRAIL KESHENA, WI, 54135	MENOMINEE INDIAN SCHOOL DISTRICT 3434 W1469 HIGHLANDS TRAIL HIGHLANDS LOT 53 LEGEND LAKE	A	0.47	\$5,000	\$74,300	\$79,300						0.47	
01160090040 01160090040 TIMOTHY R. CZARNIK 1313 WAYLAND ST BEAVER DAM, WI, 53916	MENOMINEE INDIAN SCHOOL DISTRICT 3434 W1461 HIGHLANDS TRAIL HIGHLANDS LOT 54 LEGEND LAKE	A	0.48	\$5,100	\$5,400	\$10,500						0.48	
01170091020 01170091020 BRYAN E & SUSAN G MOURS W232N7970 NESTING CT SUSSEX, WI, 53089	MENOMINEE INDIAN SCHOOL DISTRICT 3434 W1017 HONEY TREE ROAD HONEY TREE LOT 2 LEGEND LAKE	A	0.78	\$84,900	\$0	\$84,900						0.78	

YEAR
2023

State No.

ASSESSMENT ROLL FOR MENOMINEE Menominee COUNTYKEY TO
CODES1.A - RESIDENTIAL
2.B - COMMERCIAL
3.C - MANUFACTURING
4.D - AGRICULTURAL5.E - UNDEVELOPED
5m - AGRICULTURAL FOREST
6.F - PRODUCTIVE FOREST LANDS
7.G - OTHER1. PFC REG. ENTERED BEFORE 1/1/72
2. PFC REG. ENTERED AFTER 12/31/71
3. PFC SPECIAL CLASSIFICATION
4. COUNTY FOREST CROP
5. MFL OPEN ENTERED AFTER 2004
6. MFL CLOSED ENTERED AFTER 2004
7. MFL OPEN ENTERED BEFORE 2005
8. MFL CLOSED ENTERED BEFORE 20051. FEDERAL
2. STATE
3. COUNTY
4. OTHEREXEMPT FROM GEN.
PROPERTY TAX**TOTAL
ACRES
THIS
LINE**

PARCEL NUMBER	SCHOOL DIST.	VOL/PAGE - REG. DEEDS	TOTAL ACRES OF DESC.	ACREAGE & VALUE OF DESCRIPTION SUBJECT TO GENERAL PROPERTY TAX						6. MFL CLOSED ENTERED AFTER 2004 7. MFL OPEN ENTERED BEFORE 2005 8. MFL CLOSED ENTERED BEFORE 2005		EXEMPT FROM GEN. PROPERTY TAX		ACRES THIS LINE
NAME & ADDRESS	SEC. TN. RANGE DESCRIPTION OF PROPERTY	C O D E	ACRES	LAND VALUE	IMPROVEMENT VALUE	TOTAL VALUE	C O D E	ACRES	VALUE	C O D E	ACRES			
01170091030 01170091030 BRYAN E & SUSAN G MOURS W232N7970 NESTING CT SUSSEX, WI, 53089	MENOMINEE INDIAN SCHOOL DISTRICT 3434 W1009 HONEY TREE ROAD HONYE TREE LOT 3 LEGEND LAKE	A	0.73	\$116,300	\$222,900	\$339,200						0.73		
01170091040 01170091040 WILLIAM J & JANIS M MC NULTY 57 E DELAWARE PL APT 4101 CHICAGO, IL, 60611	MENOMINEE INDIAN SCHOOL DISTRICT 3434 W1003 HONEY TREE ROAD HONEY TREE LOT 4 LEGEND LAKE	A	0.80	\$119,600	\$190,500	\$310,100						0.80		
01170091050 01170091050 POLLOCK, STEVEN R & GAIL J, REV TRUST 200 WEST ASTER LN MEQUON, WI, 53092	MENOMINEE INDIAN SCHOOL DISTRICT 3434 W997 HONEY TREE ROAD HONEY TREE LOT 5 LEGEND LAKE	A	0.80	\$133,500	\$177,200	\$310,700						0.80		

YEAR
2023

State No.

ASSESSMENT ROLL FOR MENOMINEE Menominee COUNTYKEY TO
CODES1.A - RESIDENTIAL
2.B - COMMERCIAL
3.C - MANUFACTURING
4.D - AGRICULTURAL5.E - UNDEVELOPED
5m - AGRICULTURAL FOREST
6.F - PRODUCTIVE FOREST LANDS
7.G - OTHER1. PFC REG. ENTERED BEFORE 1/1/72
2. PFC REG. ENTERED AFTER 12/31/71
3. PFC SPECIAL CLASSIFICATION
4. COUNTY FOREST CROP
5. MFL OPEN ENTERED AFTER 2004
6. MFL CLOSED ENTERED AFTER 2004
7. MFL OPEN ENTERED BEFORE 2005
8. MFL CLOSED ENTERED BEFORE 20051. FEDERAL
2. STATE
3. COUNTY
4. OTHEREXEMPT FROM GEN.
PROPERTY TAX**TOTAL
ACRES
THIS
LINE**

PARCEL NUMBER	SCHOOL DIST.	VOL/PAGE - REG. DEEDS	TOTAL ACRES OF DESC.	ACREAGE & VALUE OF DESCRIPTION SUBJECT TO GENERAL PROPERTY TAX						6. MFL CLOSED ENTERED AFTER 2004 7. MFL OPEN ENTERED BEFORE 2005 8. MFL CLOSED ENTERED BEFORE 2005		EXEMPT FROM GEN. PROPERTY TAX		ACRES THIS LINE
NAME & ADDRESS	SEC. TN. RANGE DESCRIPTION OF PROPERTY	C O D E	ACRES	LAND VALUE	IMPROVEMENT VALUE	TOTAL VALUE	C O D E	ACRES	VALUE	C O D E	ACRES			
01170091060 01170091060 U.S.A. IN TRUST NOT AVAILABLE NOT AVAILABLE, NA, 00000	MENOMINEE INDIAN SCHOOL DISTRICT 3434 W995 HONEY TREE RD HONEY TREE LOT 6 LEGEND LAKE									X1	0.00	0.00		
01170091070 01170091070 O'GORMAN, ZITA - TRUST 9340 NORMANDY MORTON GROVE, IL, 60053	MENOMINEE INDIAN SCHOOL DISTRICT 3434 W993 HONEY TREE ROAD HONEY TREE LOT 7 LEGEND LAKE	A	0.70	\$123,700	\$0	\$123,700						0.70		
01170091080 01170091080 ZITA O'GORMAN - TRUST 9340 NORMANDY MORTON GROVE, IL, 60053	MENOMINEE INDIAN SCHOOL DISTRICT 3434 W989 HONEY TREE ROAD HONEY TREE LOT 8 LEGEND LAKE	A	0.43	\$116,600	\$0	\$116,600						0.43		

YEAR
2023

State No.

ASSESSMENT ROLL FOR MENOMINEE Menominee COUNTYKEY TO
CODES1.A - RESIDENTIAL
2.B - COMMERCIAL
3.C - MANUFACTURING
4.D - AGRICULTURAL5.E - UNDEVELOPED
5m - AGRICULTURAL FOREST
6.F - PRODUCTIVE FOREST LANDS
7.G - OTHER1. PFC REG. ENTERED BEFORE 1/1/72
2. PFC REG. ENTERED AFTER 12/31/71
3. PFC SPECIAL CLASSIFICATION
4. COUNTY FOREST CROP
5. MFL OPEN ENTERED AFTER 2004
6. MFL CLOSED ENTERED AFTER 2004
7. MFL OPEN ENTERED BEFORE 2005
8. MFL CLOSED ENTERED BEFORE 20051. FEDERAL
2. STATE
3. COUNTY
4. OTHEREXEMPT FROM GEN.
PROPERTY TAX**TOTAL
ACRES
THIS
LINE**

PARCEL NUMBER	SCHOOL DIST.	VOL/PAGE - REG. DEEDS	TOTAL ACRES OF DESC.	ACREAGE & VALUE OF DESCRIPTION SUBJECT TO GENERAL PROPERTY TAX				6. MFL CLOSED ENTERED AFTER 2004 7. MFL OPEN ENTERED BEFORE 2005 8. MFL CLOSED ENTERED BEFORE 2005			EXEMPT FROM GEN. PROPERTY TAX		ACRES THIS LINE
NAME & ADDRESS	SEC. TN. RANGE DESCRIPTION OF PROPERTY	C O D E	ACRES	LAND VALUE	IMPROVEMENT VALUE	TOTAL VALUE	C O D E	ACRES	VALUE	C O D E	ACRES		
01170091090 01170091090 ZITA O'GORMAN - TRUST 9340 NORMANDY MORTON GROVE, IL, 60053	MENOMINEE INDIAN SCHOOL DISTRICT 3434 W985 HONEY TREE ROAD HONEY TREE LOT 9 LEGEND LAKE	A	0.48	\$136,500	\$151,000	\$287,500						0.48	
01170091100 01170091100 LANGEL, RICHARD C. & DEBORAH S. 540 PAUL DR. KAUKAUNA, WI, 54130	MENOMINEE INDIAN SCHOOL DISTRICT 3434 W981 HONEY TREE ROAD HONEY TREE LOT 10 LEGEND LAKE	A	0.48	\$130,900	\$159,200	\$290,100						0.48	
01170092010 01170092010 CARL D & ALICE P ROMENESKO 1818 E. WISCONSIN AVE APPLETON, WI, 54911	MENOMINEE INDIAN SCHOOL DISTRICT 3434 W977 HONEY TREE ROAD HONEY TREE LOT 11 LEGEND LAKE	A	0.51	\$130,100	\$229,900	\$360,000						0.51	

YEAR
2023

State No.

ASSESSMENT ROLL FOR MENOMINEE Menominee COUNTYKEY TO
CODES1.A - RESIDENTIAL
2.B - COMMERCIAL
3.C - MANUFACTURING
4.D - AGRICULTURAL5.E - UNDEVELOPED
5m - AGRICULTURAL FOREST
6.F - PRODUCTIVE FOREST LANDS
7.G - OTHER1. PFC REG. ENTERED BEFORE 1/1/72
2. PFC REG. ENTERED AFTER 12/31/71
3. PFC SPECIAL CLASSIFICATION
4. COUNTY FOREST CROP
5. MFL OPEN ENTERED AFTER 2004
6. MFL CLOSED ENTERED AFTER 2004
7. MFL OPEN ENTERED BEFORE 2005
8. MFL CLOSED ENTERED BEFORE 20051. FEDERAL
2. STATE
3. COUNTY
4. OTHEREXEMPT FROM GEN.
PROPERTY TAX**TOTAL
ACRES
THIS
LINE**

PARCEL NUMBER	SCHOOL DIST.	VOL/PAGE - REG. DEEDS	TOTAL ACRES OF DESC.	ACREAGE & VALUE OF DESCRIPTION SUBJECT TO GENERAL PROPERTY TAX				6. MFL CLOSED ENTERED AFTER 2004 7. MFL OPEN ENTERED BEFORE 2005 8. MFL CLOSED ENTERED BEFORE 2005			EXEMPT FROM GEN. PROPERTY TAX		ACRES THIS LINE
NAME & ADDRESS	SEC. TN. RANGE DESCRIPTION OF PROPERTY	C O D E	ACRES	LAND VALUE	IMPROVEMENT VALUE	TOTAL VALUE	C O D E	ACRES	VALUE	C O D E	ACRES		
01170092020 01170092020 GARY G SCHLEICHER & CHERRI A SCHLEICHER, REVOCABLE TRUST N1468 STATE ROAD 67 NEASHO, WI, 53059	MENOMINEE INDIAN SCHOOL DISTRICT 3434 W973 HONEY TREE ROAD HONEY TREE LOT 12 LEGEND LAKE	A	0.76	\$163,000	\$170,100	\$333,100						0.76	
01170092030 01170092030 WILLIAM & HARRIET BRACKETT (TRUST) W66 N764 MADISON AVE CEDARBURG, WI, 53012	MENOMINEE INDIAN SCHOOL DISTRICT 3434 W969 HONEY TREE ROAD HONEY TREE LOT 13 LEGEND LAKE	A	0.58	\$163,000	\$177,100	\$340,100						0.58	
01170092040 01170092040 BUEHLER, JOHN & LAURIE 1342 BONNIE GLEN GLENVIEW, IL, 60025	MENOMINEE INDIAN SCHOOL DISTRICT 3434 W967 HONEY TREE ROAD HONEY TREE LOT 14 LEGEND LAKE	A	0.68	\$163,000	\$85,500	\$248,500						0.68	

YEAR
2023

State No.

ASSESSMENT ROLL FOR MENOMINEE Menominee COUNTYKEY TO
CODES1.A - RESIDENTIAL
2.B - COMMERCIAL
3.C - MANUFACTURING
4.D - AGRICULTURAL5.E - UNDEVELOPED
5m - AGRICULTURAL FOREST
6.F - PRODUCTIVE FOREST LANDS
7.G - OTHER1. PFC REG. ENTERED BEFORE 1/1/72
2. PFC REG. ENTERED AFTER 12/31/71
3. PFC SPECIAL CLASSIFICATION
4. COUNTY FOREST CROP
5. MFL OPEN ENTERED AFTER 2004
6. MFL CLOSED ENTERED AFTER 2004
7. MFL OPEN ENTERED BEFORE 2005
8. MFL CLOSED ENTERED BEFORE 20051. FEDERAL
2. STATE
3. COUNTY
4. OTHEREXEMPT FROM GEN.
PROPERTY TAX**TOTAL
ACRES
THIS
LINE**

PARCEL NUMBER	SCHOOL DIST.	VOL/PAGE - REG. DEEDS	TOTAL ACRES OF DESC.	ACREAGE & VALUE OF DESCRIPTION SUBJECT TO GENERAL PROPERTY TAX					6. MFL CLOSED ENTERED AFTER 2004 7. MFL OPEN ENTERED BEFORE 2005 8. MFL CLOSED ENTERED BEFORE 2005			EXEMPT FROM GEN. PROPERTY TAX		ACRES THIS LINE
NAME & ADDRESS	SEC. TN. RANGE DESCRIPTION OF PROPERTY	C O D E	ACRES	LAND VALUE	IMPROVEMENT VALUE	TOTAL VALUE	C O D E	ACRES	VALUE	C O D E	ACRES			
01170092050 01170092050 MENOMINEE INDIAN SCHOOL DISTRICT 3434 SUMMER INN LLC, C/O DAVID ASMUSSEN 80 N RIDGE RD LAKE FOREST, IL, 60045	W963 HONEY TREE ROAD HONEY TREE LOT 15 LEGEND LAKE	A	0.50	\$151,000	\$111,200	\$262,200						0.50		
01170092060 01170092060 MENOMINEE INDIAN SCHOOL DISTRICT 3434 DEAN BEYER, KIMBERLY BEYER 1025 CIDER DRIVE DEPERE, WI, 54115	W955 HONEY TREE ROAD HONEY TREE LOT 16 LEGEND LAKE	A	0.44	\$128,000	\$8,900	\$136,900						0.44		
01170092070 01170092070 MENOMINEE INDIAN SCHOOL DISTRICT 3434 MARK A EBBEN & MARY C EBBEN, REVOCABLE TRUST DATED MAY 9,2014 2313 RIVERSIDE DRIVE KAUKAUNA, WI, 54131	W947 HONEY TREE ROAD HONEY TREE LOT 17 LEGEND LAKE	A	0.45	\$116,000	\$97,200	\$213,200						0.45		

YEAR
2023

State No.

ASSESSMENT ROLL FOR MENOMINEE Menominee COUNTYKEY TO
CODES1.A - RESIDENTIAL
2.B - COMMERCIAL
3.C - MANUFACTURING
4.D - AGRICULTURAL5.E - UNDEVELOPED
5m - AGRICULTURAL FOREST
6.F - PRODUCTIVE FOREST LANDS
7.G - OTHER1. PFC REG. ENTERED BEFORE 1/1/72
2. PFC REG. ENTERED AFTER 12/31/71
3. PFC SPECIAL CLASSIFICATION
4. COUNTY FOREST CROP
5. MFL OPEN ENTERED AFTER 2004
6. MFL CLOSED ENTERED AFTER 2004
7. MFL OPEN ENTERED BEFORE 2005
8. MFL CLOSED ENTERED BEFORE 20051. FEDERAL
2. STATE
3. COUNTY
4. OTHEREXEMPT FROM GEN.
PROPERTY TAX**TOTAL
ACRES
THIS
LINE**

PARCEL NUMBER	SCHOOL DIST.	VOL/PAGE - REG. DEEDS	TOTAL ACRES OF DESC.	ACREAGE & VALUE OF DESCRIPTION SUBJECT TO GENERAL PROPERTY TAX						6. MFL CLOSED ENTERED AFTER 2004 7. MFL OPEN ENTERED BEFORE 2005 8. MFL CLOSED ENTERED BEFORE 2005		EXEMPT FROM GEN. PROPERTY TAX		ACRES THIS LINE
NAME & ADDRESS	SEC. TN. RANGE DESCRIPTION OF PROPERTY	C O D E	ACRES	LAND VALUE	IMPROVEMENT VALUE	TOTAL VALUE	C O D E	ACRES	VALUE	C O D E	ACRES			
01170092080 01170092080 HACK, RICHARD A; HACK MARGARET L. 4309 N ORION LN APPLETON, WI, 54913	MENOMINEE INDIAN SCHOOL DISTRICT 3434 W939 HONEY TREE ROAD HONEY TREE LOT 18 LEGEND LAKE	A	0.46	\$115,100	\$234,800	\$349,900						0.46		
01170092090 01170092090 RICHARD HACK 4309 N ORION LANE APPLETON, WI, 54913	MENOMINEE INDIAN SCHOOL DISTRICT 3434 W929 HONEY TREE ROAD HONEY TREE LOT 19 LEGEND LAKE	A	0.46	\$114,100	\$6,500	\$120,600						0.46		
01170092100 01170092100 WILLER, TODD A; O'HARRON, MEGAN L W1660 MARIAN DR FREEDOM, WI, 54130	MENOMINEE INDIAN SCHOOL DISTRICT 3434 W919 HONEY TREE ROAD HONEY TREE LOT 20 LEGEND LAKE	A	0.47	\$138,000	\$207,100	\$345,100						0.47		

YEAR
2023

State No.

ASSESSMENT ROLL FOR MENOMINEE Menominee COUNTYKEY TO
CODES1.A - RESIDENTIAL
2.B - COMMERCIAL
3.C - MANUFACTURING
4.D - AGRICULTURAL5.E - UNDEVELOPED
5m - AGRICULTURAL FOREST
6.F - PRODUCTIVE FOREST LANDS
7.G - OTHER1. PFC REG. ENTERED BEFORE 1/1/72
2. PFC REG. ENTERED AFTER 12/31/71
3. PFC SPECIAL CLASSIFICATION
4. COUNTY FOREST CROP
5. MFL OPEN ENTERED AFTER 2004
6. MFL CLOSED ENTERED AFTER 2004
7. MFL OPEN ENTERED BEFORE 2005
8. MFL CLOSED ENTERED BEFORE 20051. FEDERAL
2. STATE
3. COUNTY
4. OTHEREXEMPT FROM GEN.
PROPERTY TAX**TOTAL
ACRES
THIS
LINE**

PARCEL NUMBER	SCHOOL DIST.	VOL/PAGE - REG. DEEDS	TOTAL ACRES OF DESC.	ACREAGE & VALUE OF DESCRIPTION SUBJECT TO GENERAL PROPERTY TAX					6. MFL CLOSED ENTERED AFTER 2004 7. MFL OPEN ENTERED BEFORE 2005 8. MFL CLOSED ENTERED BEFORE 2005			EXEMPT FROM GEN. PROPERTY TAX		ACRES THIS LINE
NAME & ADDRESS	SEC. TN. RANGE DESCRIPTION OF PROPERTY	C O D E	ACRES	LAND VALUE	IMPROVEMENT VALUE	TOTAL VALUE	C O D E	ACRES	VALUE	C O D E	ACRES			
01170093010 01170093010 WILLIAM R TUSLER, REVOCABLE TRUST DATED JUNE 26, 2020 W5765 FIRELANE 12 MENASHA, WI, 54952-9625	MENOMINEE INDIAN SCHOOL DISTRICT 3434 W915 HONEY TREE ROAD HONEY TREE LOT 21 LEGEND LAKE	A	0.62	\$184,500	\$98,000	\$282,500						0.62		
01170093020 01170093020 TRAMPE, CHARLES W 13150 CAROLINE COURT ELM GROVE, WI, 53122	MENOMINEE INDIAN SCHOOL DISTRICT 3434 W913 HONEY TREE ROAD HONEY TREE LOT 22 LEGEND LAKE	A	0.61	\$176,000	\$139,800	\$315,800						0.61		
01170093030 01170093030 Lucas & Erin J Harvey 9304 Stickney Ave Wauwatosa, Wisconsin, 53226	MENOMINEE INDIAN SCHOOL DISTRICT 3434 W911 HONEY TREE ROAD HONEY TREE LOT 23 LEGEND LAKE	A	0.60	\$202,500	\$0	\$202,500						0.60		

YEAR
2023

State No.

ASSESSMENT ROLL FOR MENOMINEE Menominee COUNTYKEY TO
CODES1.A - RESIDENTIAL
2.B - COMMERCIAL
3.C - MANUFACTURING
4.D - AGRICULTURAL5.E - UNDEVELOPED
5m - AGRICULTURAL FOREST
6.F - PRODUCTIVE FOREST LANDS
7.G - OTHER1. PFC REG. ENTERED BEFORE 1/1/72
2. PFC REG. ENTERED AFTER 12/31/71
3. PFC SPECIAL CLASSIFICATION
4. COUNTY FOREST CROP
5. MFL OPEN ENTERED AFTER 2004
6. MFL CLOSED ENTERED AFTER 2004
7. MFL OPEN ENTERED BEFORE 2005
8. MFL CLOSED ENTERED BEFORE 20051. FEDERAL
2. STATE
3. COUNTY
4. OTHEREXEMPT FROM GEN.
PROPERTY TAX**TOTAL
ACRES
THIS
LINE**

PARCEL NUMBER	SCHOOL DIST.	VOL/PAGE - REG. DEEDS	TOTAL ACRES OF DESC.	ACREAGE & VALUE OF DESCRIPTION SUBJECT TO GENERAL PROPERTY TAX						6. MFL CLOSED ENTERED AFTER 2004 7. MFL OPEN ENTERED BEFORE 2005 8. MFL CLOSED ENTERED BEFORE 2005		EXEMPT FROM GEN. PROPERTY TAX		ACRES THIS LINE
NAME & ADDRESS	SEC. TN. RANGE DESCRIPTION OF PROPERTY	C O D E	ACRES	LAND VALUE	IMPROVEMENT VALUE	TOTAL VALUE	C O D E	ACRES	VALUE	C O D E	ACRES			
01170093040 01170093040 U.S.A. IN TRUST NOT AVAILABLE NOT AVAILABLE, NA, 00000	MENOMINEE INDIAN SCHOOL DISTRICT 3434 W910 HONEY TREE RD HONEY TREE LOT 24 LEGEND LAKE									X1	0.00	0.00		
01170093050 01170093050 FELD, PAUL PO BOX 273 KESHENA, WI, 54135-0273	MENOMINEE INDIAN SCHOOL DISTRICT 3434 W912 HONEY TREE ROAD HONEY TREE LOT 25 LEGEND LAKE	A	0.51	\$150,000	\$116,300	\$266,300						0.51		
01170093060 01170093060 BRYANT E HAGEN, MEGHAN G HAGEN 4825 CANVASBACK CIRCLE APPLETON, WI, 54913	MENOMINEE INDIAN SCHOOL DISTRICT 3434 W915 CTH VV HONEY TREE LOT 26 LEGEND LAKE	A	0.70	\$151,500	\$132,600	\$284,100						0.70		

YEAR
2023

State No.

ASSESSMENT ROLL FOR MENOMINEE Menominee COUNTYKEY TO
CODES1.A - RESIDENTIAL
2.B - COMMERCIAL
3.C - MANUFACTURING
4.D - AGRICULTURAL5.E - UNDEVELOPED
5m - AGRICULTURAL FOREST
6.F - PRODUCTIVE FOREST LANDS
7.G - OTHER1. PFC REG. ENTERED BEFORE 1/1/72
2. PFC REG. ENTERED AFTER 12/31/71
3. PFC SPECIAL CLASSIFICATION
4. COUNTY FOREST CROP
5. MFL OPEN ENTERED AFTER 2004
6. MFL CLOSED ENTERED AFTER 2004
7. MFL OPEN ENTERED BEFORE 2005
8. MFL CLOSED ENTERED BEFORE 20051. FEDERAL
2. STATE
3. COUNTY
4. OTHEREXEMPT FROM GEN.
PROPERTY TAX**TOTAL
ACRES
THIS
LINE**

PARCEL NUMBER	SCHOOL DIST.	VOL/PAGE - REG. DEEDS	TOTAL ACRES OF DESC.	ACREAGE & VALUE OF DESCRIPTION SUBJECT TO GENERAL PROPERTY TAX					6. MFL CLOSED ENTERED AFTER 2004 7. MFL OPEN ENTERED BEFORE 2005 8. MFL CLOSED ENTERED BEFORE 2005			EXEMPT FROM GEN. PROPERTY TAX		ACRES THIS LINE
NAME & ADDRESS	SEC. TN. RANGE DESCRIPTION OF PROPERTY	C O D E	ACRES	LAND VALUE	IMPROVEMENT VALUE	TOTAL VALUE	C O D E	ACRES	VALUE	C O D E	ACRES			
01170093070 01170093070 THOMAS J RILEY 217-D CHESTERFIELD COURT SCHAUMBURG, IL, 60193	MENOMINEE INDIAN SCHOOL DISTRICT 3434 W911 CTH VV HONEY TREE LOT 27 LEGEND LAKE	A	0.60	\$156,000	\$181,000	\$337,000						0.60		
01170093080 01170093080 THOMAS E HEWITT 1380 CRESENT DR. ELM GROVE, WI, 53122	MENOMINEE INDIAN SCHOOL DISTRICT 3434 W905 CTH VV HONEY TREE LOT 28 LEGEND LAKE	A	0.56	\$90,600	\$153,900	\$244,500						0.56		
01170093090 01170093090 PITZNER JOINT REVOCABLE TRUST, DATED MAY 17, 2019 N1804 SCHROEDER FARM DRIVE GREENVILLE, WI, 54942	MENOMINEE INDIAN SCHOOL DISTRICT 3434 W897 CTH VV HONEY TREE LOT 29 LEGEND LAKE	A	0.47	\$136,000	\$319,900	\$455,900						0.47		

YEAR
2023

State No.

ASSESSMENT ROLL FOR MENOMINEE Menominee COUNTYKEY TO
CODES1.A - RESIDENTIAL
2.B - COMMERCIAL
3.C - MANUFACTURING
4.D - AGRICULTURAL5.E - UNDEVELOPED
5m - AGRICULTURAL FOREST
6.F - PRODUCTIVE FOREST LANDS
7.G - OTHER1. PFC REG. ENTERED BEFORE 1/1/72
2. PFC REG. ENTERED AFTER 12/31/71
3. PFC SPECIAL CLASSIFICATION
4. COUNTY FOREST CROP
5. MFL OPEN ENTERED AFTER 2004
6. MFL CLOSED ENTERED AFTER 2004
7. MFL OPEN ENTERED BEFORE 2005
8. MFL CLOSED ENTERED BEFORE 20051. FEDERAL
2. STATE
3. COUNTY
4. OTHEREXEMPT FROM GEN.
PROPERTY TAX**TOTAL
ACRES
THIS
LINE**

PARCEL NUMBER	SCHOOL DIST.	VOL/PAGE - REG. DEEDS	TOTAL ACRES OF DESC.	ACREAGE & VALUE OF DESCRIPTION SUBJECT TO GENERAL PROPERTY TAX						6. MFL CLOSED ENTERED AFTER 2004 7. MFL OPEN ENTERED BEFORE 2005 8. MFL CLOSED ENTERED BEFORE 2005		EXEMPT FROM GEN. PROPERTY TAX		ACRES THIS LINE
NAME & ADDRESS	SEC. TN. RANGE DESCRIPTION OF PROPERTY	C O D E	ACRES	LAND VALUE	IMPROVEMENT VALUE	TOTAL VALUE	C O D E	ACRES	VALUE	C O D E	ACRES			
01170093100 01170093100 MENOMINEE INDIAN SCHOOL DISTRICT 3434 Christie P. Lalande and John F. Lalande, III, Trustees of the Lalande Joint RevocableTrust dated October 28, 2019 552 Park Lane Madison, Wisconsin, 53711	W889 CTH VV HONEY TREE LOT 30 LEGEND LAKE	A	0.40	\$152,000	\$140,500	\$292,500						0.40		
01170094010 01170094010 MENOMINEE INDIAN SCHOOL DISTRICT 3434 ZURAWSKI, RICHARD 2500 N ONEIDA ST APPLETON, WI, 54911	W883 CTH VV HONEY TREE LOT 31 LEGEND LAKE	A	0.35	\$165,500	\$128,900	\$294,400						0.35		
01170094020 01170094020 MENOMINEE INDIAN SCHOOL DISTRICT 3434 GILPATRICK SCHMIDTKE, CHAD SCHULER 4785 W. ASTER LANE APPLETON, WI, 54914	W875 CTH VV HONEY TREE LOT 32 LEGEND LAKE	A	0.36	\$175,000	\$123,600	\$298,600						0.36		

YEAR
2023

State No.

ASSESSMENT ROLL FOR MENOMINEE Menominee COUNTYKEY TO
CODES1.A - RESIDENTIAL
2.B - COMMERCIAL
3.C - MANUFACTURING
4.D - AGRICULTURAL5.E - UNDEVELOPED
5m - AGRICULTURAL FOREST
6.F - PRODUCTIVE FOREST LANDS
7.G - OTHER1. PFC REG. ENTERED BEFORE 1/1/72
2. PFC REG. ENTERED AFTER 12/31/71
3. PFC SPECIAL CLASSIFICATION
4. COUNTY FOREST CROP
5. MFL OPEN ENTERED AFTER 2004
6. MFL CLOSED ENTERED AFTER 2004
7. MFL OPEN ENTERED BEFORE 2005
8. MFL CLOSED ENTERED BEFORE 20051. FEDERAL
2. STATE
3. COUNTY
4. OTHEREXEMPT FROM GEN.
PROPERTY TAX**TOTAL
ACRES
THIS
LINE**

PARCEL NUMBER	SCHOOL DIST.	VOL/PAGE - REG. DEEDS	TOTAL ACRES OF DESC.	ACREAGE & VALUE OF DESCRIPTION SUBJECT TO GENERAL PROPERTY TAX						6. MFL CLOSED ENTERED AFTER 2004 7. MFL OPEN ENTERED BEFORE 2005 8. MFL CLOSED ENTERED BEFORE 2005			EXEMPT FROM GEN. PROPERTY TAX		ACRES THIS LINE
NAME & ADDRESS	SEC. TN. RANGE DESCRIPTION OF PROPERTY	C O D E	ACRES	LAND VALUE	IMPROVEMENT VALUE	TOTAL VALUE	C O D E	ACRES	VALUE	C O D E	ACRES				
01170094030 01170094030 JONATHON C & ANNA K ROSPLOCH 4159 OAK RIDGE CIRCLE DE PERE, WI, 54115	MENOMINEE INDIAN SCHOOL DISTRICT 3434 W867 CTH VV HONEY TREE LOT 33 LEGEND LAKE	A	0.38	\$165,000	\$26,900	\$191,900						0.38			
01170094040 01170094040 WILLIAM J JR & JULEE A JANDRIC 4409 TOUCHSTONE DRIVE ONEIDA, WI, 54155	MENOMINEE INDIAN SCHOOL DISTRICT 3434 W859 CTH VV HONEY TREE LOT 34 LEGEND LAKE	A	0.36	\$156,500	\$71,400	\$227,900						0.36			
01170094050 01170094050 JOSEPH M JANICEK & BARBARA A JANICEK, FAMILY TRUST DATED AUGUST 11, 2022 620 N 121ST STREET WAUWATOSA, WI, 53226	MENOMINEE INDIAN SCHOOL DISTRICT 3434 W853 CTH VV HONEY TREE LOT 35 LEGEND LAKE	A	0.38	\$152,000	\$101,500	\$253,500						0.38			

YEAR
2023

State No.

ASSESSMENT ROLL FOR MENOMINEE Menominee COUNTYKEY TO
CODES1.A - RESIDENTIAL
2.B - COMMERCIAL
3.C - MANUFACTURING
4.D - AGRICULTURAL5.E - UNDEVELOPED
5m - AGRICULTURAL FOREST
6.F - PRODUCTIVE FOREST LANDS
7.G - OTHER1. PFC REG. ENTERED BEFORE 1/1/72
2. PFC REG. ENTERED AFTER 12/31/71
3. PFC SPECIAL CLASSIFICATION
4. COUNTY FOREST CROP
5. MFL OPEN ENTERED AFTER 2004
6. MFL CLOSED ENTERED AFTER 2004
7. MFL OPEN ENTERED BEFORE 2005
8. MFL CLOSED ENTERED BEFORE 20051. FEDERAL
2. STATE
3. COUNTY
4. OTHEREXEMPT FROM GEN.
PROPERTY TAX**TOTAL
ACRES
THIS
LINE**

PARCEL NUMBER	SCHOOL DIST.	VOL/PAGE - REG. DEEDS	TOTAL ACRES OF DESC.	ACREAGE & VALUE OF DESCRIPTION SUBJECT TO GENERAL PROPERTY TAX						6. MFL CLOSED ENTERED AFTER 2004 7. MFL OPEN ENTERED BEFORE 2005 8. MFL CLOSED ENTERED BEFORE 2005		EXEMPT FROM GEN. PROPERTY TAX		ACRES THIS LINE
NAME & ADDRESS	SEC. TN. RANGE DESCRIPTION OF PROPERTY	C O D E	ACRES	LAND VALUE	IMPROVEMENT VALUE	TOTAL VALUE	C O D E	ACRES	VALUE	C O D E	ACRES			
01170094060 01170094060 MENOMINEE INDIAN SCHOOL DISTRICT 3434 GENDER, BARBARA E W178 N11384 ISLAND VIEW CT GERMANTOWN, WI, 53022	W847 CTH VV HONEY TREE LOT 36 LEGEND LAKE	A	0.42	\$153,000	\$113,000	\$266,000						0.42		
01170094070 01170094070 MENOMINEE INDIAN SCHOOL DISTRICT 3434 U.S.A. IN TRUST NOT AVAILABLE NOT AVAILABLE, NA, 00000	W841, W835 CTH VV HONEY TREE LOTS 37 & 38 LEGEND LAKE									X1	0.00	0.00		
01170094090 01170094090 MENOMINEE INDIAN SCHOOL DISTRICT 3434 The Fun Bubble Trust dated April 16, 2020, as may be amended 8533 Dawnview Lane Cedarburg, Wisconsin, 53012	W825 CTH VV HONEY TREE LOT 39 LEGEND LAKE	A	0.51	\$122,200	\$78,900	\$201,100						0.51		

YEAR
2023

State No.

ASSESSMENT ROLL FOR MENOMINEE Menominee COUNTYKEY TO
CODES1.A - RESIDENTIAL
2.B - COMMERCIAL
3.C - MANUFACTURING
4.D - AGRICULTURAL5.E - UNDEVELOPED
5m - AGRICULTURAL FOREST
6.F - PRODUCTIVE FOREST LANDS
7.G - OTHER1. PFC REG. ENTERED BEFORE 1/1/72
2. PFC REG. ENTERED AFTER 12/31/71
3. PFC SPECIAL CLASSIFICATION
4. COUNTY FOREST CROP
5. MFL OPEN ENTERED AFTER 2004
6. MFL CLOSED ENTERED AFTER 2004
7. MFL OPEN ENTERED BEFORE 2005
8. MFL CLOSED ENTERED BEFORE 20051. FEDERAL
2. STATE
3. COUNTY
4. OTHEREXEMPT FROM GEN.
PROPERTY TAX**TOTAL
ACRES
THIS
LINE**

PARCEL NUMBER	SCHOOL DIST.	VOL/PAGE - REG. DEEDS	TOTAL ACRES OF DESC.	ACREAGE & VALUE OF DESCRIPTION SUBJECT TO GENERAL PROPERTY TAX				6. MFL CLOSED ENTERED AFTER 2004 7. MFL OPEN ENTERED BEFORE 2005 8. MFL CLOSED ENTERED BEFORE 2005			EXEMPT FROM GEN. PROPERTY TAX		ACRES THIS LINE
NAME & ADDRESS	SEC. TN. RANGE DESCRIPTION OF PROPERTY	C O D E	ACRES	LAND VALUE	IMPROVEMENT VALUE	TOTAL VALUE	C O D E	ACRES	VALUE	C O D E	ACRES		
01170094100 01170094100 MENOMINEE INDIAN SCHOOL DISTRICT 3434 Timothy M. Eckes and Amy S. Eckes Revocable Trust Dated March 19, 2021 6703 N Kurey Dr Appleton, Wisconsin, 54913	W817 CTH VV HONEY TREE LOT 40 LEGEND LAKE	A	0.53	\$91,800	\$0	\$91,800						0.53	
01170095010 01170095010 MENOMINEE INDIAN SCHOOL DISTRICT 3434 RESTATED ECKES FAMILY REVOCABLE TRUST, DATED MAY 23, 2014 4112 E. APPLESEED DRIVE APPLETON, WI, 54913	W809 CTH VV HONEY TREE LOT 41 LEGEND LAKE	A	0.60	\$90,300	\$157,400	\$247,700						0.60	
01170095020 01170095020 MENOMINEE INDIAN SCHOOL DISTRICT 3434 RESTATED ECKES FAMILY REVOCABLE TRUST, DATED MAY 23, 2014 4112 E. APPLESEED DRIVE APPLETON, WI, 54913	W801 CTH VV HONEY TREE LOT 42 LEGEND LAKE	A	0.57	\$104,700	\$0	\$104,700						0.57	

YEAR
2023

State No.

ASSESSMENT ROLL FOR MENOMINEE Menominee COUNTYKEY TO
CODES1.A - RESIDENTIAL
2.B - COMMERCIAL
3.C - MANUFACTURING
4.D - AGRICULTURAL5.E - UNDEVELOPED
5m - AGRICULTURAL FOREST
6.F - PRODUCTIVE FOREST LANDS
7.G - OTHER1. PFC REG. ENTERED BEFORE 1/1/72
2. PFC REG. ENTERED AFTER 12/31/71
3. PFC SPECIAL CLASSIFICATION
4. COUNTY FOREST CROP
5. MFL OPEN ENTERED AFTER 2004
6. MFL CLOSED ENTERED AFTER 2004
7. MFL OPEN ENTERED BEFORE 2005
8. MFL CLOSED ENTERED BEFORE 20051. FEDERAL
2. STATE
3. COUNTY
4. OTHEREXEMPT FROM GEN.
PROPERTY TAX**TOTAL
ACRES
THIS
LINE**

PARCEL NUMBER	SCHOOL DIST.	VOL/PAGE - REG. DEEDS	TOTAL ACRES OF DESC.	ACREAGE & VALUE OF DESCRIPTION SUBJECT TO GENERAL PROPERTY TAX								EXEMPT FROM GEN. PROPERTY TAX		TOTAL ACRES THIS LINE
NAME & ADDRESS	SEC. TN. RANGE DESCRIPTION OF PROPERTY	C O D E	ACRES	LAND VALUE	IMPROVEMENT VALUE	TOTAL VALUE	C O D E	ACRES	VALUE	C O D E	ACRES			
826 01170095030 01170095030 ELLINGER, CURTISS & ROSE 3709 PARADISE LANE SHEBOYGAN, WI, 53085	MENOMINEE INDIAN SCHOOL DISTRICT 3434 W791 CTH VV HONEY TREE LOT 43 LEGEND LAKE	A	0.66	\$117,600	\$86,200	\$203,800								0.66
827 01180096011 01180096011 THE NORA C JENDE REVOCABLE TRUST, DTD JUNE 27, 2011, INCLUDING ANY AMENDMENTS THERETO OR RESTA W2021 CTH VV KESHENA, WI, 54135	MENOMINEE INDIAN SCHOOL DISTRICT 3434 W2021 CTH VV Lot 1, VOL 4, CSM 212	A	1.11	\$224,700	\$200,000	\$424,700								1.11
828 01180096030 01180096030 SCHULZ, NORA C. JENDE, STEPHAN K. (LIFE ESTATE) W2021 CTH VV KESHENA, WI, 54135	MENOMINEE INDIAN SCHOOL DISTRICT 3434 W2039 CTH VV LITTLE BEAR LOT 3 LEGEND LAKE	A	0.42	\$150,000	\$0	\$150,000								0.42

YEAR
2023

State No.

ASSESSMENT ROLL FOR MENOMINEE Menominee COUNTYKEY TO
CODES1.A - RESIDENTIAL
2.B - COMMERCIAL
3.C - MANUFACTURING
4.D - AGRICULTURAL5.E - UNDEVELOPED
5m - AGRICULTURAL FOREST
6.F - PRODUCTIVE FOREST LANDS
7.G - OTHER1. PFC REG. ENTERED BEFORE 1/1/72
2. PFC REG. ENTERED AFTER 12/31/71
3. PFC SPECIAL CLASSIFICATION
4. COUNTY FOREST CROP
5. MFL OPEN ENTERED AFTER 2004
6. MFL CLOSED ENTERED AFTER 2004
7. MFL OPEN ENTERED BEFORE 2005
8. MFL CLOSED ENTERED BEFORE 20051. FEDERAL
2. STATE
3. COUNTY
4. OTHEREXEMPT FROM GEN.
PROPERTY TAX**TOTAL
ACRES
THIS
LINE**

PARCEL NUMBER	SCHOOL DIST.	VOL/PAGE - REG. DEEDS	TOTAL ACRES OF DESC.	ACREAGE & VALUE OF DESCRIPTION SUBJECT TO GENERAL PROPERTY TAX				6. MFL CLOSED ENTERED AFTER 2004 7. MFL OPEN ENTERED BEFORE 2005 8. MFL CLOSED ENTERED BEFORE 2005			EXEMPT FROM GEN. PROPERTY TAX		ACRES THIS LINE
NAME & ADDRESS	SEC. TN. RANGE DESCRIPTION OF PROPERTY	C O D E	ACRES	LAND VALUE	IMPROVEMENT VALUE	TOTAL VALUE	C O D E	ACRES	VALUE	C O D E	ACRES		
01180096040 01180096040 JAMES R FELMER PO BOX 1371 KESHENA, WI, 54135	MENOMINEE INDIAN SCHOOL DISTRICT 3434 W2047 CTH VV LITTLE BEAR LOT 4 LEGEND LAKE	A	0.42	\$150,000	\$102,200	\$252,200						0.42	
01180096050 01180096050 STEVEN JOHNSON, KAREN JOHNSON 2522 CLEAR BROOK CIRCLE GRREN BAY, WI, 54313	MENOMINEE INDIAN SCHOOL DISTRICT 3434 W2053 CTH VV LITTLE BEAR LOT 5 LEGEND LAKE	A	0.42	\$155,000	\$97,600	\$252,600						0.42	
01180096060 01180096060 THE MICHAEL J SKALITZKY & JANET L SKALITZKY, REVOCABLE LIVING TRUST DTD OCT 7, 2020 1415 97TH AVENUE KENOSHA, WI, 53144	MENOMINEE INDIAN SCHOOL DISTRICT 3434 W2063 CTH VV LITTLE BEAR LOT 6 LEGEND LAKE	A	0.40	\$160,000	\$120,500	\$280,500						0.40	

YEAR
2023

State No.

ASSESSMENT ROLL FOR MENOMINEE Menominee COUNTYKEY TO
CODES1.A - RESIDENTIAL
2.B - COMMERCIAL
3.C - MANUFACTURING
4.D - AGRICULTURAL5.E - UNDEVELOPED
5m - AGRICULTURAL FOREST
6.F - PRODUCTIVE FOREST LANDS
7.G - OTHER1. PFC REG. ENTERED BEFORE 1/1/72
2. PFC REG. ENTERED AFTER 12/31/71
3. PFC SPECIAL CLASSIFICATION
4. COUNTY FOREST CROP
5. MFL OPEN ENTERED AFTER 2004
6. MFL CLOSED ENTERED AFTER 2004
7. MFL OPEN ENTERED BEFORE 2005
8. MFL CLOSED ENTERED BEFORE 20051. FEDERAL
2. STATE
3. COUNTY
4. OTHEREXEMPT FROM GEN.
PROPERTY TAX**TOTAL
ACRES
THIS
LINE**

PARCEL NUMBER	SCHOOL DIST.	VOL/PAGE - REG. DEEDS	TOTAL ACRES OF DESC.	ACREAGE & VALUE OF DESCRIPTION SUBJECT TO GENERAL PROPERTY TAX				6. MFL CLOSED ENTERED AFTER 2004 7. MFL OPEN ENTERED BEFORE 2005 8. MFL CLOSED ENTERED BEFORE 2005			EXEMPT FROM GEN. PROPERTY TAX		ACRES THIS LINE
NAME & ADDRESS	SEC. TN. RANGE DESCRIPTION OF PROPERTY	C O D E	ACRES	LAND VALUE	IMPROVEMENT VALUE	TOTAL VALUE	C O D E	ACRES	VALUE	C O D E	ACRES		
01180096070 01180096070 CAIN, TINA C. 30577 WALLMARK LAKE DRIVE CHISAGO CITY, MN, 55013	MENOMINEE INDIAN SCHOOL DISTRICT 3434 W2081 CTH VV LITTLE BEAR LOT 7 LEGEND LAKE	A	0.55	\$172,500	\$152,200	\$324,700						0.55	
01190097010 01190097010 DOUG & ROBYN BEHNKE N3168 COUNTY ROAD AB LUXEMBURG, WI, 54217	MENOMINEE INDIAN SCHOOL DISTRICT 3434 N1340 BLUE HERON TRAIL LODGE POLE LOT 1 LEGEND LAKE	A	0.44	\$60,300	\$5,900	\$66,200						0.44	
01190097020 01190097020 Adam and Terra Behnke 1112 Pisces Place De Pere, Wisconsin, 54115	MENOMINEE INDIAN SCHOOL DISTRICT 3434 N1338 BLUE HERON TRAIL LODGE POLE LOT 2 LEGEND LAKE	A	0.50	\$65,700	\$0	\$65,700						0.50	

YEAR
2023

State No.

ASSESSMENT ROLL FOR MENOMINEE Menominee COUNTYKEY TO
CODES1.A - RESIDENTIAL
2.B - COMMERCIAL
3.C - MANUFACTURING
4.D - AGRICULTURAL5.E - UNDEVELOPED
5m - AGRICULTURAL FOREST
6.F - PRODUCTIVE FOREST LANDS
7.G - OTHER1. PFC REG. ENTERED BEFORE 1/1/72
2. PFC REG. ENTERED AFTER 12/31/71
3. PFC SPECIAL CLASSIFICATION
4. COUNTY FOREST CROP
5. MFL OPEN ENTERED AFTER 2004
6. MFL CLOSED ENTERED AFTER 2004
7. MFL OPEN ENTERED BEFORE 2005
8. MFL CLOSED ENTERED BEFORE 20051. FEDERAL
2. STATE
3. COUNTY
4. OTHEREXEMPT FROM GEN.
PROPERTY TAX**TOTAL
ACRES
THIS
LINE**

PARCEL NUMBER	SCHOOL DIST.	VOL/PAGE - REG. DEEDS	TOTAL ACRES OF DESC.	ACREAGE & VALUE OF DESCRIPTION SUBJECT TO GENERAL PROPERTY TAX				6. MFL CLOSED ENTERED AFTER 2004 7. MFL OPEN ENTERED BEFORE 2005 8. MFL CLOSED ENTERED BEFORE 2005			EXEMPT FROM GEN. PROPERTY TAX		ACRES THIS LINE
NAME & ADDRESS	SEC. TN. RANGE DESCRIPTION OF PROPERTY	C O D E	ACRES	LAND VALUE	IMPROVEMENT VALUE	TOTAL VALUE	C O D E	ACRES	VALUE	C O D E	ACRES		
01190097030 01190097030 DML NORTH LLC 4253 N. CIRCLE DR RACINE, WI, 53405	MENOMINEE INDIAN SCHOOL DISTRICT 3434 N1332 BLUE HERON WAY LODGE POLE LOT 3 LEGEND LAKE	A	0.52	\$64,400	\$5,800	\$70,200						0.52	
01190097040 01190097040 NELSON, KARL 6619 SOUTH DRIVE RACINE, WI, 53406	MENOMINEE INDIAN SCHOOL DISTRICT 3434 N1324 BLUE HERON WAY LODGE POLE LOT 4 LEGEND LAKE	A	0.49	\$54,500	\$135,600	\$190,100						0.49	
01190097050 01190097050 DAVID A & GAIL M HART 3123 24TH AVE KENOSHA, WI, 53140	MENOMINEE INDIAN SCHOOL DISTRICT 3434 N1316 BLUE HERON WAY LODGE POLE LOT 5 LEGEND LAKE	A	0.50	\$56,200	\$97,900	\$154,100						0.50	

YEAR
2023

State No.

ASSESSMENT ROLL FOR MENOMINEE Menominee COUNTYKEY TO
CODES1.A - RESIDENTIAL
2.B - COMMERCIAL
3.C - MANUFACTURING
4.D - AGRICULTURAL5.E - UNDEVELOPED
5m - AGRICULTURAL FOREST
6.F - PRODUCTIVE FOREST LANDS
7.G - OTHER1. PFC REG. ENTERED BEFORE 1/1/72
2. PFC REG. ENTERED AFTER 12/31/71
3. PFC SPECIAL CLASSIFICATION
4. COUNTY FOREST CROP
5. MFL OPEN ENTERED AFTER 2004
6. MFL CLOSED ENTERED AFTER 2004
7. MFL OPEN ENTERED BEFORE 2005
8. MFL CLOSED ENTERED BEFORE 20051. FEDERAL
2. STATE
3. COUNTY
4. OTHEREXEMPT FROM GEN.
PROPERTY TAX**TOTAL
ACRES
THIS
LINE**

PARCEL NUMBER	SCHOOL DIST.	VOL/PAGE - REG. DEEDS	TOTAL ACRES OF DESC.	ACREAGE & VALUE OF DESCRIPTION SUBJECT TO GENERAL PROPERTY TAX						6. MFL CLOSED ENTERED AFTER 2004 7. MFL OPEN ENTERED BEFORE 2005 8. MFL CLOSED ENTERED BEFORE 2005			EXEMPT FROM GEN. PROPERTY TAX		ACRES THIS LINE
NAME & ADDRESS	SEC. TN. RANGE DESCRIPTION OF PROPERTY	C O D E	ACRES	LAND VALUE	IMPROVEMENT VALUE	TOTAL VALUE	C O D E	ACRES	VALUE	C O D E	ACRES				
01190097060 01190097060 MENOMINEE INDIAN SCHOOL DISTRICT 3434 THOMAS A HOLMAN & JULIANNA HOLMAN, REVOCABLE TRUST DATED NOVEMBER 18, 2015 W360S3139 STATE RD 67 DOUSMAN, WI, 53118	N1306 BLUE HERON WAY LODGE POLE LOT 6 LEGEND LAKE	A	0.49	\$55,800	\$3,700	\$59,500						0.49			
01190097070 01190097070 MENOMINEE INDIAN SCHOOL DISTRICT 3434 CHARLES H & LESLIE A BEISTLE 3239 WOODHILL COURT WEST BEND, WI, 53095	N1296 BLUE HERON WAY LODGE POLE LOT 7 LEGEND LAKE	A	0.42	\$67,900	\$149,800	\$217,700						0.42			
01190097080 01190097080 MENOMINEE INDIAN SCHOOL DISTRICT 3434 JENDRO, DANIEL & JEAN 101 HUMPREY CIRCLE SHAWANO, WI, 54166	N1290 BLUE HERON WAY LODGE POLE LOT 8 LEGEND LAKE	A	0.35	\$79,000	\$62,400	\$141,400						0.35			

YEAR
2023

State No.

ASSESSMENT ROLL FOR MENOMINEE Menominee COUNTYKEY TO
CODES1.A - RESIDENTIAL
2.B - COMMERCIAL
3.C - MANUFACTURING
4.D - AGRICULTURAL5.E - UNDEVELOPED
5m - AGRICULTURAL FOREST
6.F - PRODUCTIVE FOREST LANDS
7.G - OTHER1. PFC REG. ENTERED BEFORE 1/1/72
2. PFC REG. ENTERED AFTER 12/31/71
3. PFC SPECIAL CLASSIFICATION
4. COUNTY FOREST CROP
5. MFL OPEN ENTERED AFTER 2004
6. MFL CLOSED ENTERED AFTER 2004
7. MFL OPEN ENTERED BEFORE 2005
8. MFL CLOSED ENTERED BEFORE 20051. FEDERAL
2. STATE
3. COUNTY
4. OTHEREXEMPT FROM GEN.
PROPERTY TAX**TOTAL
ACRES
THIS
LINE**

PARCEL NUMBER	SCHOOL DIST.	VOL/PAGE - REG. DEEDS	TOTAL ACRES OF DESC.	ACREAGE & VALUE OF DESCRIPTION SUBJECT TO GENERAL PROPERTY TAX				6. MFL CLOSED ENTERED AFTER 2004 7. MFL OPEN ENTERED BEFORE 2005 8. MFL CLOSED ENTERED BEFORE 2005			EXEMPT FROM GEN. PROPERTY TAX		ACRES THIS LINE
NAME & ADDRESS	SEC. TN. RANGE DESCRIPTION OF PROPERTY	C O D E	ACRES	LAND VALUE	IMPROVEMENT VALUE	TOTAL VALUE	C O D E	ACRES	VALUE	C O D E	ACRES		
01190097090 01190097090 TODD A & LAURA J PETERSON 5944 STEELE RD BURLINGTON, WI, 53105	MENOMINEE INDIAN SCHOOL DISTRICT 3434 N1286 BLUE HERON WAY LODGE POLE LOT 9 LEGEND LAKE	A	0.40	\$67,900	\$122,000	\$189,900						0.40	
01190097100 01190097100 THE E & N REIDY FAMILY REVOCABLE TRUST 590 LONG HILL ROAD GURNEE, IL, 60031	MENOMINEE INDIAN SCHOOL DISTRICT 3434 N1280 BLUE HERON WAY LODGE POLE LOT 10 LEGEND LAKE	A	0.42	\$68,200	\$148,500	\$216,700						0.42	
01190098010 01190098010 JAMES L & PAMELA J VERI N1278 BLUE HERON WAY KESHENA, WI, 54135	MENOMINEE INDIAN SCHOOL DISTRICT 3434 N1278 BLUE HERON WAY LODGE POLE LOT 11 LEGEND LAKE	A	0.40	\$67,500	\$182,400	\$249,900						0.40	

YEAR
2023

State No.

ASSESSMENT ROLL FOR MENOMINEE Menominee COUNTYKEY TO
CODES1.A - RESIDENTIAL
2.B - COMMERCIAL
3.C - MANUFACTURING
4.D - AGRICULTURAL5.E - UNDEVELOPED
5m - AGRICULTURAL FOREST
6.F - PRODUCTIVE FOREST LANDS
7.G - OTHER1. PFC REG. ENTERED BEFORE 1/1/72
2. PFC REG. ENTERED AFTER 12/31/71
3. PFC SPECIAL CLASSIFICATION
4. COUNTY FOREST CROP
5. MFL OPEN ENTERED AFTER 2004
6. MFL CLOSED ENTERED AFTER 2004
7. MFL OPEN ENTERED BEFORE 2005
8. MFL CLOSED ENTERED BEFORE 20051. FEDERAL
2. STATE
3. COUNTY
4. OTHEREXEMPT FROM GEN.
PROPERTY TAX**TOTAL
ACRES
THIS
LINE**

PARCEL NUMBER	SCHOOL DIST.	VOL/PAGE - REG. DEEDS	TOTAL ACRES OF DESC.	ACREAGE & VALUE OF DESCRIPTION SUBJECT TO GENERAL PROPERTY TAX						6. MFL CLOSED ENTERED AFTER 2004 7. MFL OPEN ENTERED BEFORE 2005 8. MFL CLOSED ENTERED BEFORE 2005			EXEMPT FROM GEN. PROPERTY TAX		ACRES THIS LINE
NAME & ADDRESS	SEC. TN. RANGE DESCRIPTION OF PROPERTY	C O D E	ACRES	LAND VALUE	IMPROVEMENT VALUE	TOTAL VALUE	C O D E	ACRES	VALUE	C O D E	ACRES				
01190098020 01190098020 VINCENT MARK GRIGNON, JR N1240 OTTER PONDS LANE KESHENA, WI, 54135	MENOMINEE INDIAN SCHOOL DISTRICT 3434 N1240 OTTER PONDS LANE LODGE POLE LOT 12 LEGEND LAKE	A	0.42	\$56,700	\$123,300	\$180,000							0.42		
01190098030 01190098030 BRUNO, THOMAS A. & JAMIE S. 2334 GREENWOOD AVENUE WILMETTE, IL, 60091	MENOMINEE INDIAN SCHOOL DISTRICT 3434 N1234 OTTER PONDS LANE LODGE POLE LOT 13 LEGEND LAKE	A	0.41	\$63,900	\$103,400	\$167,300							0.41		
01190098040 01190098040 U.S.A. IN TRUST NOT AVAILABLE NOT AVAILABLE, NA, 00000	MENOMINEE INDIAN SCHOOL DISTRICT 3434 N1228 OTTER PONDS LN LODGE POLE LOT 14 LEGEND LAKE									X1	0.00	0.00			

YEAR
2023

State No.

ASSESSMENT ROLL FOR MENOMINEE Menominee COUNTYKEY TO
CODES1.A - RESIDENTIAL
2.B - COMMERCIAL
3.C - MANUFACTURING
4.D - AGRICULTURAL5.E - UNDEVELOPED
5m - AGRICULTURAL FOREST
6.F - PRODUCTIVE FOREST LANDS
7.G - OTHER1. PFC REG. ENTERED BEFORE 1/1/72
2. PFC REG. ENTERED AFTER 12/31/71
3. PFC SPECIAL CLASSIFICATION
4. COUNTY FOREST CROP
5. MFL OPEN ENTERED AFTER 2004
6. MFL CLOSED ENTERED AFTER 2004
7. MFL OPEN ENTERED BEFORE 2005
8. MFL CLOSED ENTERED BEFORE 20051. FEDERAL
2. STATE
3. COUNTY
4. OTHEREXEMPT FROM GEN.
PROPERTY TAX**TOTAL
ACRES
THIS
LINE**

PARCEL NUMBER	SCHOOL DIST.	VOL/PAGE - REG. DEEDS	TOTAL ACRES OF DESC.	ACREAGE & VALUE OF DESCRIPTION SUBJECT TO GENERAL PROPERTY TAX				6. MFL CLOSED ENTERED AFTER 2004 7. MFL OPEN ENTERED BEFORE 2005 8. MFL CLOSED ENTERED BEFORE 2005			EXEMPT FROM GEN. PROPERTY TAX		ACRES THIS LINE
NAME & ADDRESS	SEC. TN. RANGE DESCRIPTION OF PROPERTY	C O D E	ACRES	LAND VALUE	IMPROVEMENT VALUE	TOTAL VALUE	C O D E	ACRES	VALUE	C O D E	ACRES		
01190098050 01190098050 MENOMINEE INDIAN SCHOOL DISTRICT 3434 FLYNN, WILLIAM & KARLA MILLER-FLYNN 1608 N. DIVISION STREET APPLETON, WI, 54911	N1220 OTTER PONDS LANE LODGE POLE LOT 15 LEGEND LAKE	A	0.43	\$67,700	\$900	\$68,600						0.43	
01190098060 01190098060 MENOMINEE INDIAN SCHOOL DISTRICT 3434 TRAVIS J & DENISE A BORCHARDT 3601 FOLKSTONE DRIVE GREEN BAY, WI, 54313	N1214 OTTER PONDS LANE LODGE POLE LOT 16 LEGEND LAKE	A	0.42	\$67,700	\$150,500	\$218,200						0.42	
01190098070 01190098070 MENOMINEE INDIAN SCHOOL DISTRICT 3434 Kenneth Platz, Melissa Platz 737 Elmore St Park Ridge, Illinois, 60068	N1210 OTTER PONDS LANE LODGE POLE LOT 17 LEGEND LAKE	A	0.40	\$87,100	\$164,600	\$251,700						0.40	

YEAR
2023

State No.

ASSESSMENT ROLL FOR MENOMINEE Menominee COUNTYKEY TO
CODES1.A - RESIDENTIAL
2.B - COMMERCIAL
3.C - MANUFACTURING
4.D - AGRICULTURAL5.E - UNDEVELOPED
5m - AGRICULTURAL FOREST
6.F - PRODUCTIVE FOREST LANDS
7.G - OTHER1. PFC REG. ENTERED BEFORE 1/1/72
2. PFC REG. ENTERED AFTER 12/31/71
3. PFC SPECIAL CLASSIFICATION
4. COUNTY FOREST CROP
5. MFL OPEN ENTERED AFTER 2004
6. MFL CLOSED ENTERED AFTER 2004
7. MFL OPEN ENTERED BEFORE 2005
8. MFL CLOSED ENTERED BEFORE 20051. FEDERAL
2. STATE
3. COUNTY
4. OTHEREXEMPT FROM GEN.
PROPERTY TAX**TOTAL
ACRES
THIS
LINE**

PARCEL NUMBER	SCHOOL DIST.	VOL/PAGE - REG. DEEDS	TOTAL ACRES OF DESC.	ACREAGE & VALUE OF DESCRIPTION SUBJECT TO GENERAL PROPERTY TAX				6. MFL CLOSED ENTERED AFTER 2004 7. MFL OPEN ENTERED BEFORE 2005 8. MFL CLOSED ENTERED BEFORE 2005			EXEMPT FROM GEN. PROPERTY TAX		ACRES THIS LINE
NAME & ADDRESS	SEC. TN. RANGE DESCRIPTION OF PROPERTY	C O D E	ACRES	LAND VALUE	IMPROVEMENT VALUE	TOTAL VALUE	C O D E	ACRES	VALUE	C O D E	ACRES		
01190098080 01190098080 MENOMINEE INDIAN SCHOOL DISTRICT 3434 MARY LEWELLIN N1208 OTTER PONDS LANE KESHENA, WI, 54135	N1208 OTTER PONDS LANE LODGE POLE LOT 18 LEGEND LAKE	A	0.40	\$81,500	\$151,500	\$233,000						0.40	
01190098090 01190098090 MENOMINEE INDIAN SCHOOL DISTRICT 3434 MARY LEWELLIN N1208 OTTER PONDS LANE KESHENA, WI, 54135	N1204 OTTER PONDS LN LODGE POLE LOT 19 LEGEND LAKE	A	0.40	\$79,900	\$0	\$79,900						0.40	
01190098100 01190098100 MENOMINEE INDIAN SCHOOL DISTRICT 3434 URIAH GIORDANA, MONIQUE GIORDANA 4979 LILAC WAY N LAKE ELMO, MN, 55042	N1202 OTTER PONDS LANE LODGE POLE LOT 20 LEGEND LAKE	A	0.46	\$67,700	\$500	\$68,200						0.46	

YEAR
2023

State No.

ASSESSMENT ROLL FOR MENOMINEE Menominee COUNTYKEY TO
CODES1.A - RESIDENTIAL
2.B - COMMERCIAL
3.C - MANUFACTURING
4.D - AGRICULTURAL5.E - UNDEVELOPED
5m - AGRICULTURAL FOREST
6.F - PRODUCTIVE FOREST LANDS
7.G - OTHER1. PFC REG. ENTERED BEFORE 1/1/72
2. PFC REG. ENTERED AFTER 12/31/71
3. PFC SPECIAL CLASSIFICATION
4. COUNTY FOREST CROP
5. MFL OPEN ENTERED AFTER 2004
6. MFL CLOSED ENTERED AFTER 2004
7. MFL OPEN ENTERED BEFORE 2005
8. MFL CLOSED ENTERED BEFORE 20051. FEDERAL
2. STATE
3. COUNTY
4. OTHEREXEMPT FROM GEN.
PROPERTY TAX**TOTAL
ACRES
THIS
LINE**

PARCEL NUMBER	SCHOOL DIST.	VOL/PAGE - REG. DEEDS	TOTAL ACRES OF DESC.	ACREAGE & VALUE OF DESCRIPTION SUBJECT TO GENERAL PROPERTY TAX				6. MFL CLOSED ENTERED AFTER 2004 7. MFL OPEN ENTERED BEFORE 2005 8. MFL CLOSED ENTERED BEFORE 2005			EXEMPT FROM GEN. PROPERTY TAX		ACRES THIS LINE
NAME & ADDRESS	SEC. TN. RANGE DESCRIPTION OF PROPERTY	C O D E	ACRES	LAND VALUE	IMPROVEMENT VALUE	TOTAL VALUE	C O D E	ACRES	VALUE	C O D E	ACRES		
01190099030 01190099030 MENOMINEE INDIAN SCHOOL DISTRICT 3434 OSHKESHEQUOAM, DAWN 2141 SOUTH ONEIDA ST GREEN BAY, WI, 54304	N1191 OTTER PONDS LANE LODGE POLE LOT 23 LEGEND LAKE	A	0.58	\$5,500	\$91,500	\$97,000						0.58	
01190099040 01190099040 MENOMINEE INDIAN SCHOOL DISTRICT 3434 URIAH GIORDANA, MONIQUE GIORDANA 4979 LILAC WAY N LAKE ELMO, MN, 55042	N1197 OTTER PONDS LANE LODGE POLE LOT 24 LEGEND LAKE	A	0.57	\$5,500	\$0	\$5,500						0.57	
01190099050 01190099050 MENOMINEE INDIAN SCHOOL DISTRICT 3434 URIAH GIORDANA, MONIQUE GIORDANA 4979 LILAC WAY N LAKE ELMO, MN, 55042	N1201 OTTER PONDS LANE LODGE POLE LOT 25 LEGEND LAKE	A	0.50	\$5,200	\$64,700	\$69,900						0.50	

YEAR
2023

State No.

ASSESSMENT ROLL FOR MENOMINEE Menominee COUNTYKEY TO
CODES1.A - RESIDENTIAL
2.B - COMMERCIAL
3.C - MANUFACTURING
4.D - AGRICULTURAL5.E - UNDEVELOPED
5m - AGRICULTURAL FOREST
6.F - PRODUCTIVE FOREST LANDS
7.G - OTHER1. PFC REG. ENTERED BEFORE 1/1/72
2. PFC REG. ENTERED AFTER 12/31/71
3. PFC SPECIAL CLASSIFICATION
4. COUNTY FOREST CROP
5. MFL OPEN ENTERED AFTER 2004
6. MFL CLOSED ENTERED AFTER 2004
7. MFL OPEN ENTERED BEFORE 2005
8. MFL CLOSED ENTERED BEFORE 20051. FEDERAL
2. STATE
3. COUNTY
4. OTHEREXEMPT FROM GEN.
PROPERTY TAX**TOTAL
ACRES
THIS
LINE**

PARCEL NUMBER	SCHOOL DIST.	VOL/PAGE - REG. DEEDS	TOTAL ACRES OF DESC.	ACREAGE & VALUE OF DESCRIPTION SUBJECT TO GENERAL PROPERTY TAX					6. MFL CLOSED ENTERED AFTER 2004 7. MFL OPEN ENTERED BEFORE 2005 8. MFL CLOSED ENTERED BEFORE 2005			EXEMPT FROM GEN. PROPERTY TAX		ACRES THIS LINE
NAME & ADDRESS	SEC. TN. RANGE DESCRIPTION OF PROPERTY	C O D E	ACRES	LAND VALUE	IMPROVEMENT VALUE	TOTAL VALUE	C O D E	ACRES	VALUE	C O D E	ACRES			
01190099060 01190099060 MENOMINEE INDIAN SCHOOL DISTRICT 3434 URIAH GIORDANA, MONIQUE GIORDANA 4979 LILAC WAY N LAKE ELMO, MN, 55042	N1205 OTTER PONDS LANE LODGE POLE LOT 26 LEGEND LAKE	A	0.64	\$5,800	\$700	\$6,500						0.64		
01190099070 01190099070 MENOMINEE INDIAN SCHOOL DISTRICT 3434 MARTINEZ, PEDRO R. & LOUISE M. 15 CHERRY CT SHAWANO, WI, 54166	N1217 OTTER PONDS LANE LODGE POLE LOT 27 LEGEND LAKE	A	0.59	\$5,600	\$10,100	\$15,700						0.59		
01190099080 01190099080 MENOMINEE INDIAN SCHOOL DISTRICT 3434 LUEDTKE, NATHAN J. 708 E FLORIDA AVE LITTLE CHUTE, WI, 54140	N1223 OTTER PONDS LANE LODGE POLE LOT 28 LEGEND LAKE	A	0.59	\$5,600	\$0	\$5,600						0.59		

YEAR
2023

State No.

ASSESSMENT ROLL FOR MENOMINEE Menominee COUNTYKEY TO
CODES1.A - RESIDENTIAL
2.B - COMMERCIAL
3.C - MANUFACTURING
4.D - AGRICULTURAL5.E - UNDEVELOPED
5m - AGRICULTURAL FOREST
6.F - PRODUCTIVE FOREST LANDS
7.G - OTHER1. PFC REG. ENTERED BEFORE 1/1/72
2. PFC REG. ENTERED AFTER 12/31/71
3. PFC SPECIAL CLASSIFICATION
4. COUNTY FOREST CROP
5. MFL OPEN ENTERED AFTER 2004
6. MFL CLOSED ENTERED AFTER 2004
7. MFL OPEN ENTERED BEFORE 2005
8. MFL CLOSED ENTERED BEFORE 20051. FEDERAL
2. STATE
3. COUNTY
4. OTHEREXEMPT FROM GEN.
PROPERTY TAX**TOTAL
ACRES
THIS
LINE**

PARCEL NUMBER	SCHOOL DIST.	VOL/PAGE - REG. DEEDS	TOTAL ACRES OF DESC.	ACREAGE & VALUE OF DESCRIPTION SUBJECT TO GENERAL PROPERTY TAX						6. MFL CLOSED ENTERED AFTER 2004 7. MFL OPEN ENTERED BEFORE 2005 8. MFL CLOSED ENTERED BEFORE 2005		EXEMPT FROM GEN. PROPERTY TAX		ACRES THIS LINE
NAME & ADDRESS	SEC. TN. RANGE DESCRIPTION OF PROPERTY	C O D E	ACRES	LAND VALUE	IMPROVEMENT VALUE	TOTAL VALUE	C O D E	ACRES	VALUE	C O D E	ACRES			
01190099090 01190099090 ELISEO MEDRANO 422 MCNARNEY ST SAN ANTONIO, TX, 78211	MENOMINEE INDIAN SCHOOL DISTRICT 3434 N1227 OTTER PONDS LANE LODGE POLE LOT 29 LEGEND LAKE	A	0.52	\$5,300	\$117,900	\$123,200							0.52	
01190100010 01190100010 KESHENA, Guy F. W2908 Tribal Office Loop rd. KESHENA, WI, 54135	MENOMINEE INDIAN SCHOOL DISTRICT 3434 N1249 LODGE POLE COURT LODGE POLE LOT 31 LEGEND LAKE									X5	0.00		0.00	
01190100020 01190100020 PETERS LESLIE, MENOMINEE INDIAN TRIBE OF WISCONSIN PO BOX 910 KESHENA, WI, 54135	MENOMINEE INDIAN SCHOOL DISTRICT 3434 N1248 LODGE POLE COURT LODGE POLE LOT 32 LEGEND LAKE									X4	0.51		0.51	

YEAR
2023

State No.

ASSESSMENT ROLL FOR MENOMINEE Menominee COUNTYKEY TO
CODES1.A - RESIDENTIAL
2.B - COMMERCIAL
3.C - MANUFACTURING
4.D - AGRICULTURAL5.E - UNDEVELOPED
5m - AGRICULTURAL FOREST
6.F - PRODUCTIVE FOREST LANDS
7.G - OTHER1. PFC REG. ENTERED BEFORE 1/1/72
2. PFC REG. ENTERED AFTER 12/31/71
3. PFC SPECIAL CLASSIFICATION
4. COUNTY FOREST CROP
5. MFL OPEN ENTERED AFTER 2004
6. MFL CLOSED ENTERED AFTER 2004
7. MFL OPEN ENTERED BEFORE 2005
8. MFL CLOSED ENTERED BEFORE 20051. FEDERAL
2. STATE
3. COUNTY
4. OTHEREXEMPT FROM GEN.
PROPERTY TAX**TOTAL
ACRES
THIS
LINE**

PARCEL NUMBER	SCHOOL DIST.	VOL/PAGE - REG. DEEDS	TOTAL ACRES OF DESC.	ACREAGE & VALUE OF DESCRIPTION SUBJECT TO GENERAL PROPERTY TAX					6. MFL CLOSED ENTERED AFTER 2004 7. MFL OPEN ENTERED BEFORE 2005 8. MFL CLOSED ENTERED BEFORE 2005			EXEMPT FROM GEN. PROPERTY TAX		ACRES THIS LINE
NAME & ADDRESS	SEC. TN. RANGE DESCRIPTION OF PROPERTY	C O D E	ACRES	LAND VALUE	IMPROVEMENT VALUE	TOTAL VALUE	C O D E	ACRES	VALUE	C O D E	ACRES			
01190100030 01190100030 WOLF RIVER DEVELOPMENT COMPANY PO BOX 460 KESHENA, WI, 54135	MENOMINEE INDIAN SCHOOL DISTRICT 3434 N1250 LODGE POLE COURT LODGE POLE LOT 33 LEGEND LAKE									X5	0.00	0.00		
01190100040 01190100040 U.S.A. IN TRUST NOT AVAILABLE NOT AVAILABLE, NA, 00000	MENOMINEE INDIAN SCHOOL DISTRICT 3434 N1254 LODGE POLE CT LODGE POLE LOT 34 LEGEND LAKE									X1	0.00	0.00		
01190100050 01190100050 U.S.A. IN TRUST NOT AVAILABLE NOT AVAILABLE, NA, 00000	MENOMINEE INDIAN SCHOOL DISTRICT 3434 N1256 LODGE POLE CT LODGE POLE LOT 35 LEGEND LAKE									X1	0.00	0.00		

YEAR
2023

State No.

ASSESSMENT ROLL FOR MENOMINEE Menominee COUNTYKEY TO
CODES1.A - RESIDENTIAL
2.B - COMMERCIAL
3.C - MANUFACTURING
4.D - AGRICULTURAL5.E - UNDEVELOPED
5m - AGRICULTURAL FOREST
6.F - PRODUCTIVE FOREST LANDS
7.G - OTHER1. PFC REG. ENTERED BEFORE 1/1/72
2. PFC REG. ENTERED AFTER 12/31/71
3. PFC SPECIAL CLASSIFICATION
4. COUNTY FOREST CROP
5. MFL OPEN ENTERED AFTER 2004
6. MFL CLOSED ENTERED AFTER 2004
7. MFL OPEN ENTERED BEFORE 2005
8. MFL CLOSED ENTERED BEFORE 20051. FEDERAL
2. STATE
3. COUNTY
4. OTHEREXEMPT FROM GEN.
PROPERTY TAX**TOTAL
ACRES
THIS
LINE**

PARCEL NUMBER	SCHOOL DIST.	VOL/PAGE - REG. DEEDS	TOTAL ACRES OF DESC.	ACREAGE & VALUE OF DESCRIPTION SUBJECT TO GENERAL PROPERTY TAX						6. MFL CLOSED ENTERED AFTER 2004 7. MFL OPEN ENTERED BEFORE 2005 8. MFL CLOSED ENTERED BEFORE 2005		EXEMPT FROM GEN. PROPERTY TAX		ACRES THIS LINE
NAME & ADDRESS	SEC. TN. RANGE DESCRIPTION OF PROPERTY	C O D E	ACRES	LAND VALUE	IMPROVEMENT VALUE	TOTAL VALUE	C O D E	ACRES	VALUE	C O D E	ACRES			
01190100060 01190100060 MENOMINEE INDIAN SCHOOL DISTRICT 3434 MENOMINEE TRIBAL HOUSING PO BOX 459 KESHENA, WI, 54135	N1260 LODGE POLE COURT LODGE POLE LOT 36 LEGEND LAKE									X5	0.00	0.00		
01190100070 01190100070 MENOMINEE INDIAN SCHOOL DISTRICT 3434 JONATHON N GIORDANA, BROOKE M GIORDANA 558 HOMESTEAD TRAIL KIMBERLY, WI, 54136	N1266 LODGE POLE COURT LODGE POLE LOT 37 LEGEND LAKE	A	0.54	\$5,400	\$215,200	\$220,600						0.54		
01190100080 01190100080 MENOMINEE INDIAN SCHOOL DISTRICT 3434 SMILES, JEFFREY & CAROL N7530 CHURCH STREET MANAWA, WI, 54949	N1272 LODGE POLE COURT LODGE POLE LOT 38 LEGEND LAKE	A	0.56	\$5,400	\$0	\$5,400						0.56		

YEAR
2023

State No.

ASSESSMENT ROLL FOR MENOMINEE Menominee COUNTYKEY TO
CODES1.A - RESIDENTIAL
2.B - COMMERCIAL
3.C - MANUFACTURING
4.D - AGRICULTURAL5.E - UNDEVELOPED
5m - AGRICULTURAL FOREST
6.F - PRODUCTIVE FOREST LANDS
7.G - OTHER1. PFC REG. ENTERED BEFORE 1/1/72
2. PFC REG. ENTERED AFTER 12/31/71
3. PFC SPECIAL CLASSIFICATION
4. COUNTY FOREST CROP
5. MFL OPEN ENTERED AFTER 2004
6. MFL CLOSED ENTERED AFTER 2004
7. MFL OPEN ENTERED BEFORE 2005
8. MFL CLOSED ENTERED BEFORE 20051. FEDERAL
2. STATE
3. COUNTY
4. OTHEREXEMPT FROM GEN.
PROPERTY TAX**TOTAL
ACRES
THIS
LINE**

PARCEL NUMBER	SCHOOL DIST.	VOL/PAGE - REG. DEEDS	TOTAL ACRES OF DESC.	ACREAGE & VALUE OF DESCRIPTION SUBJECT TO GENERAL PROPERTY TAX					6. MFL CLOSED ENTERED AFTER 2004 7. MFL OPEN ENTERED BEFORE 2005 8. MFL CLOSED ENTERED BEFORE 2005			EXEMPT FROM GEN. PROPERTY TAX		ACRES THIS LINE
NAME & ADDRESS	SEC. TN. RANGE DESCRIPTION OF PROPERTY	C O D E	ACRES	LAND VALUE	IMPROVEMENT VALUE	TOTAL VALUE	C O D E	ACRES	VALUE	C O D E	ACRES			
01190100090 01190100090 SMILES, JEFFREY & CAROL N7530 CHURCH STREET MANAWA, WI, 54949	MENOMINEE INDIAN SCHOOL DISTRICT 3434 N1278 LODGE POLE COURT LODGE POLE LOT 39 LEGEND LAKE	A	0.53	\$5,300	\$92,000	\$97,300						0.53		
01190100100 01190100100 U.S.A. IN TRUST NOT AVAILABLE NOT AVAILABLE, NA, 00000	MENOMINEE INDIAN SCHOOL DISTRICT 3434 N1282 LODGE POLE CT LODGE POLE LOT 40 LEGEND LAKE									X1	0.00	0.00		
01190101010 01190101010 BARBARA E SEESTEDT PO BOX 207 KESHENA, WI, 54135	MENOMINEE INDIAN SCHOOL DISTRICT 3434 N1288 LODGE POLE COURT LODGE POLE LOT 41 LEGEND LAKE	A	0.52	\$5,300	\$96,400	\$101,700						0.52		

YEAR
2023

State No.

ASSESSMENT ROLL FOR MENOMINEE Menominee COUNTYKEY TO
CODES1.A - RESIDENTIAL
2.B - COMMERCIAL
3.C - MANUFACTURING
4.D - AGRICULTURAL5.E - UNDEVELOPED
5m - AGRICULTURAL FOREST
6.F - PRODUCTIVE FOREST LANDS
7.G - OTHER1. PFC REG. ENTERED BEFORE 1/1/72
2. PFC REG. ENTERED AFTER 12/31/71
3. PFC SPECIAL CLASSIFICATION
4. COUNTY FOREST CROP
5. MFL OPEN ENTERED AFTER 2004
6. MFL CLOSED ENTERED AFTER 2004
7. MFL OPEN ENTERED BEFORE 2005
8. MFL CLOSED ENTERED BEFORE 20051. FEDERAL
2. STATE
3. COUNTY
4. OTHEREXEMPT FROM GEN.
PROPERTY TAX**TOTAL
ACRES
THIS
LINE**

PARCEL NUMBER	SCHOOL DIST.	VOL/PAGE - REG. DEEDS	TOTAL ACRES OF DESC.	ACREAGE & VALUE OF DESCRIPTION SUBJECT TO GENERAL PROPERTY TAX								EXEMPT FROM GEN. PROPERTY TAX		TOTAL ACRES THIS LINE
NAME & ADDRESS	SEC. TN. RANGE DESCRIPTION OF PROPERTY	C O D E	ACRES	LAND VALUE	IMPROVEMENT VALUE	TOTAL VALUE	C O D E	ACRES	VALUE	C O D E	ACRES			
871 01190101020 01190101020 GUY F KESHENA, A SINGLE PERSON FOR & ON BEHALF OF MITW PO BOX 910 KESHENA, WI, 54135	MENOMINEE INDIAN SCHOOL DISTRICT 3434 N1292 LODGE POLE CT LODGE POLE LOT 42 LEGEND LAKE									X3	0.00			0.00
872 01190101030 01190101030 KAQUATOSH, ALAN D & GLENDA M PO BOX 1166 KESHENA, WI, 54135	MENOMINEE INDIAN SCHOOL DISTRICT 3434 N1326, N1334, N1342 SPOTTED FAWN TRAIL LODGE POLE LOTS 43,44,45 COMBINED LEGEND LAKE	A	1.66	\$9,100	\$137,200	\$146,300								1.66
873 01190101060 01190101060 U.S.A. IN TRUST NOT AVAILABLE NOT AVAILABLE, NA, 00000	MENOMINEE INDIAN SCHOOL DISTRICT 3434 N1302 BLUE HERON TR LODGE POLE LOT 46 LEGEND LAKE									X1	0.00			0.00

YEAR
2023

State No.

ASSESSMENT ROLL FOR MENOMINEE Menominee COUNTYKEY TO
CODES1.A - RESIDENTIAL
2.B - COMMERCIAL
3.C - MANUFACTURING
4.D - AGRICULTURAL5.E - UNDEVELOPED
5m - AGRICULTURAL FOREST
6.F - PRODUCTIVE FOREST LANDS
7.G - OTHER1. PFC REG. ENTERED BEFORE 1/1/72
2. PFC REG. ENTERED AFTER 12/31/71
3. PFC SPECIAL CLASSIFICATION
4. COUNTY FOREST CROP
5. MFL OPEN ENTERED AFTER 2004
6. MFL CLOSED ENTERED AFTER 2004
7. MFL OPEN ENTERED BEFORE 2005
8. MFL CLOSED ENTERED BEFORE 20051. FEDERAL
2. STATE
3. COUNTY
4. OTHEREXEMPT FROM GEN.
PROPERTY TAX**TOTAL
ACRES
THIS
LINE**

PARCEL NUMBER	SCHOOL DIST.	VOL/PAGE - REG. DEEDS	TOTAL ACRES OF DESC.	ACREAGE & VALUE OF DESCRIPTION SUBJECT TO GENERAL PROPERTY TAX						6. MFL CLOSED ENTERED AFTER 2004 7. MFL OPEN ENTERED BEFORE 2005 8. MFL CLOSED ENTERED BEFORE 2005		EXEMPT FROM GEN. PROPERTY TAX		ACRES THIS LINE
NAME & ADDRESS	SEC. TN. RANGE DESCRIPTION OF PROPERTY	C O D E	ACRES	LAND VALUE	IMPROVEMENT VALUE	TOTAL VALUE	C O D E	ACRES	VALUE	C O D E	ACRES			
01190101070 01190101070 USA IN TRUST PO BOX 910 KESHENA, WI, 54135	MENOMINEE INDIAN SCHOOL DISTRICT 3434 N1304 BLUE HERON TR LODGE POLE LOT 47 LEGEND LAKE									X4	0.00	0.00		
01190101080 01190101080 U.S.A. IN TRUST NOT AVAILABLE NOT AVAILABLE, NA, 00000	MENOMINEE INDIAN SCHOOL DISTRICT 3434 N1327 BLUE HERON WAY LODGE POLE LOT 48 LEGEND LAKE									X1	0.00	0.00		
01190101090 01190101090 LYONS, JOSEPH & CAMAY N1327 BLUE HERON WAY KESHENA, WI, 54135	MENOMINEE INDIAN SCHOOL DISTRICT 3434 N1321 BLUE HERON WAY LODGE POLE LOT 49 LEGEND LAKE	A	0.50	\$5,200	\$200	\$5,400						0.50		

YEAR
2023

State No.

ASSESSMENT ROLL FOR MENOMINEE Menominee COUNTYKEY TO
CODES1.A - RESIDENTIAL
2.B - COMMERCIAL
3.C - MANUFACTURING
4.D - AGRICULTURAL5.E - UNDEVELOPED
5m - AGRICULTURAL FOREST
6.F - PRODUCTIVE FOREST LANDS
7.G - OTHER1. PFC REG. ENTERED BEFORE 1/1/72
2. PFC REG. ENTERED AFTER 12/31/71
3. PFC SPECIAL CLASSIFICATION
4. COUNTY FOREST CROP
5. MFL OPEN ENTERED AFTER 2004
6. MFL CLOSED ENTERED AFTER 2004
7. MFL OPEN ENTERED BEFORE 2005
8. MFL CLOSED ENTERED BEFORE 20051. FEDERAL
2. STATE
3. COUNTY
4. OTHEREXEMPT FROM GEN.
PROPERTY TAX**TOTAL
ACRES
THIS
LINE**

PARCEL NUMBER	SCHOOL DIST.	VOL/PAGE - REG. DEEDS	TOTAL ACRES OF DESC.	ACREAGE & VALUE OF DESCRIPTION SUBJECT TO GENERAL PROPERTY TAX						6. MFL CLOSED ENTERED AFTER 2004 7. MFL OPEN ENTERED BEFORE 2005 8. MFL CLOSED ENTERED BEFORE 2005		EXEMPT FROM GEN. PROPERTY TAX		ACRES THIS LINE
NAME & ADDRESS	SEC. TN. RANGE DESCRIPTION OF PROPERTY	C O D E	ACRES	LAND VALUE	IMPROVEMENT VALUE	TOTAL VALUE	C O D E	ACRES	VALUE	C O D E	ACRES			
01190101100 01190101100 VAN VONDEREN, DAVID & W N 200 VAN HANDEL DRIVE APPLETON, WI, 54915	MENOMINEE INDIAN SCHOOL DISTRICT 3434 N1315 BLUE HERON WAY LODGE POLE LOT 50 LEGEND LAKE	A	0.53	\$5,300	\$0	\$5,300						0.53		
01190102010 01190102010 CHARLES & LESLIE H BEISTLE 3239 WOODHILL COURT WEST BEND, WI, 53095	MENOMINEE INDIAN SCHOOL DISTRICT 3434 N1307 BLUE HERON WAY LODGE POLE LOT 51 LEGEND LAKE	A	0.52	\$5,300	\$0	\$5,300						0.52		
01190102020 01190102020 THOMAS A HOLMAN & JULIANNA M HOLMAN, REVOCABLE TRUST PO BOX 269 DOUSMAN, WI, 53118	MENOMINEE INDIAN SCHOOL DISTRICT 3434 N1301 BLUE HERON WAY LODGE POLE LOT 52 LEGEND LAKE	A	0.54	\$5,400	\$0	\$5,400						0.54		

YEAR
2023

State No.

ASSESSMENT ROLL FOR MENOMINEE Menominee COUNTYKEY TO
CODES1.A - RESIDENTIAL
2.B - COMMERCIAL
3.C - MANUFACTURING
4.D - AGRICULTURAL5.E - UNDEVELOPED
5m - AGRICULTURAL FOREST
6.F - PRODUCTIVE FOREST LANDS
7.G - OTHER1. PFC REG. ENTERED BEFORE 1/1/72
2. PFC REG. ENTERED AFTER 12/31/71
3. PFC SPECIAL CLASSIFICATION
4. COUNTY FOREST CROP
5. MFL OPEN ENTERED AFTER 2004
6. MFL CLOSED ENTERED AFTER 2004
7. MFL OPEN ENTERED BEFORE 2005
8. MFL CLOSED ENTERED BEFORE 20051. FEDERAL
2. STATE
3. COUNTY
4. OTHEREXEMPT FROM GEN.
PROPERTY TAX**TOTAL
ACRES
THIS
LINE**

PARCEL NUMBER	SCHOOL DIST.	VOL/PAGE - REG. DEEDS	TOTAL ACRES OF DESC.	ACREAGE & VALUE OF DESCRIPTION SUBJECT TO GENERAL PROPERTY TAX						6. MFL CLOSED ENTERED AFTER 2004 7. MFL OPEN ENTERED BEFORE 2005 8. MFL CLOSED ENTERED BEFORE 2005		EXEMPT FROM GEN. PROPERTY TAX		ACRES THIS LINE
NAME & ADDRESS	SEC. TN. RANGE DESCRIPTION OF PROPERTY	C O D E	ACRES	LAND VALUE	IMPROVEMENT VALUE	TOTAL VALUE	C O D E	ACRES	VALUE	C O D E	ACRES			
01190102030 01190102030 GIORDANA, JONATHAN N & BROOKE N 558 HOMESTEAD TRAIL KIMBERLY, WI, 54136	MENOMINEE INDIAN SCHOOL DISTRICT 3434 N1287 BLUE HERON WAY LODGE POLE LOT 53 LEGEND LAKE	A	0.60	\$5,600	\$1,000	\$6,600							0.60	
01200103010 01200103010 SWANNIE, PAUL R 8815 S. KEELER HOMETOWN, IL, 60456	MENOMINEE INDIAN SCHOOL DISTRICT 3434 N1517 LONG LAKE ROAD MALLARD BAY LOT 1 LEGEND LAKE	A	0.53	\$49,900	\$76,300	\$126,200							0.53	
01200103020 01200103020 GEHRUNG, ROBERT T. & ANN 1497 HILLSIDE LANE HUBERTUS, WI, 53033	MENOMINEE INDIAN SCHOOL DISTRICT 3434 N1541 MALLARD BAY TRAIL MALLARD BAY LOT 2 LEGEND LAKE	A	0.52	\$33,500	\$500	\$34,000							0.52	

YEAR
2023

State No.

ASSESSMENT ROLL FOR MENOMINEE Menominee COUNTYKEY TO
CODES1.A - RESIDENTIAL
2.B - COMMERCIAL
3.C - MANUFACTURING
4.D - AGRICULTURAL5.E - UNDEVELOPED
5m - AGRICULTURAL FOREST
6.F - PRODUCTIVE FOREST LANDS
7.G - OTHER1. PFC REG. ENTERED BEFORE 1/1/72
2. PFC REG. ENTERED AFTER 12/31/71
3. PFC SPECIAL CLASSIFICATION
4. COUNTY FOREST CROP
5. MFL OPEN ENTERED AFTER 2004
6. MFL CLOSED ENTERED AFTER 2004
7. MFL OPEN ENTERED BEFORE 2005
8. MFL CLOSED ENTERED BEFORE 20051. FEDERAL
2. STATE
3. COUNTY
4. OTHEREXEMPT FROM GEN.
PROPERTY TAX**TOTAL
ACRES
THIS
LINE**

PARCEL NUMBER	SCHOOL DIST.	VOL/PAGE - REG. DEEDS	TOTAL ACRES OF DESC.	ACREAGE & VALUE OF DESCRIPTION SUBJECT TO GENERAL PROPERTY TAX						6. MFL CLOSED ENTERED AFTER 2004 7. MFL OPEN ENTERED BEFORE 2005 8. MFL CLOSED ENTERED BEFORE 2005			EXEMPT FROM GEN. PROPERTY TAX		ACRES THIS LINE
NAME & ADDRESS	SEC. TN. RANGE DESCRIPTION OF PROPERTY	C O D E	ACRES	LAND VALUE	IMPROVEMENT VALUE	TOTAL VALUE	C O D E	ACRES	VALUE	C O D E	ACRES				
01200103050 01200103050 PICKETT, ELLIOT & CANDICE 57 15TH STREET FOND DU LAC, WI, 54935	MENOMINEE INDIAN SCHOOL DISTRICT 3434 N1511 MALLARD BAY TRAIL MALLARD BAY LOT 5	A	0.35	\$82,800	\$5,500	\$88,300						0.35			
01200103070 01200103070 KASPRZAK, CHRISTOPHER & MICHELLE 10365 HOBBY LANE OAK CREEK, WI, 53154	MENOMINEE INDIAN SCHOOL DISTRICT 3434 N1499 MALLARD BAY TRAIL MALLARD BAY LOT 7 LEGEND LAKE	A	0.35	\$82,800	\$400	\$83,200						0.35			
01200103080 01200103080 WOLF, GREGORY K. & KATHRYN S. W4982 ALBERTS LANE BONDUEL, WI, 54107	MENOMINEE INDIAN SCHOOL DISTRICT 3434 N1493 MALLARD BAY TRAIL MALLARD BAY LOT 8 LEGEND LAKE	A	0.35	\$96,300	\$106,700	\$203,000						0.35			

YEAR
2023

State No.

ASSESSMENT ROLL FOR MENOMINEE Menominee COUNTYKEY TO
CODES1.A - RESIDENTIAL
2.B - COMMERCIAL
3.C - MANUFACTURING
4.D - AGRICULTURAL5.E - UNDEVELOPED
5m - AGRICULTURAL FOREST
6.F - PRODUCTIVE FOREST LANDS
7.G - OTHER1. PFC REG. ENTERED BEFORE 1/1/72
2. PFC REG. ENTERED AFTER 12/31/71
3. PFC SPECIAL CLASSIFICATION
4. COUNTY FOREST CROP
5. MFL OPEN ENTERED AFTER 2004
6. MFL CLOSED ENTERED AFTER 2004
7. MFL OPEN ENTERED BEFORE 2005
8. MFL CLOSED ENTERED BEFORE 20051. FEDERAL
2. STATE
3. COUNTY
4. OTHEREXEMPT FROM GEN.
PROPERTY TAX**TOTAL
ACRES
THIS
LINE**

PARCEL NUMBER	SCHOOL DIST.	VOL/PAGE - REG. DEEDS	TOTAL ACRES OF DESC.	ACREAGE & VALUE OF DESCRIPTION SUBJECT TO GENERAL PROPERTY TAX				6. MFL CLOSED ENTERED AFTER 2004 7. MFL OPEN ENTERED BEFORE 2005 8. MFL CLOSED ENTERED BEFORE 2005			EXEMPT FROM GEN. PROPERTY TAX		ACRES THIS LINE
NAME & ADDRESS	SEC. TN. RANGE DESCRIPTION OF PROPERTY	C O D E	ACRES	LAND VALUE	IMPROVEMENT VALUE	TOTAL VALUE	C O D E	ACRES	VALUE	C O D E	ACRES		
01200103090 01200103090 CHRISTINE KUEN 512 GROVE ST LOMIRA, WI, 53048	MENOMINEE INDIAN SCHOOL DISTRICT 3434 N1489 MALLARD BAY TRAIL MALLARD BAY LOT 9 LEGEND LAKE	A	0.35	\$87,700	\$139,400	\$227,100						0.35	
01200104010 01200104010 SHIRLEY R KEENE (L.E.), KATHY KEENE-AMUNDSON 3138 TWIN CREEKS RD JACKSON, WI, 53037	MENOMINEE INDIAN SCHOOL DISTRICT 3434 N1481 MALLARD BAY TRAIL MALLARD BAY LOT 11 LEGEND LAKE	A	0.30	\$86,400	\$129,900	\$216,300						0.30	
01200104020 01200104020 LARSON, DENNIS & CLAUDIA 1166 STEVENS STREET DEPERE, WI, 54115	MENOMINEE INDIAN SCHOOL DISTRICT 3434 N1477 MALLARD BAY TRAIL MALLARD BAY LOT 12 LEGEND LAKE	A	0.47	\$107,400	\$122,200	\$229,600						0.47	

YEAR
2023

State No.

ASSESSMENT ROLL FOR MENOMINEE Menominee COUNTYKEY TO
CODES1.A - RESIDENTIAL
2.B - COMMERCIAL
3.C - MANUFACTURING
4.D - AGRICULTURAL5.E - UNDEVELOPED
5m - AGRICULTURAL FOREST
6.F - PRODUCTIVE FOREST LANDS
7.G - OTHER1. PFC REG. ENTERED BEFORE 1/1/72
2. PFC REG. ENTERED AFTER 12/31/71
3. PFC SPECIAL CLASSIFICATION
4. COUNTY FOREST CROP
5. MFL OPEN ENTERED AFTER 2004
6. MFL CLOSED ENTERED AFTER 2004
7. MFL OPEN ENTERED BEFORE 2005
8. MFL CLOSED ENTERED BEFORE 20051. FEDERAL
2. STATE
3. COUNTY
4. OTHEREXEMPT FROM GEN.
PROPERTY TAX**TOTAL
ACRES
THIS
LINE**

PARCEL NUMBER	SCHOOL DIST.	VOL/PAGE - REG. DEEDS	TOTAL ACRES OF DESC.	ACREAGE & VALUE OF DESCRIPTION SUBJECT TO GENERAL PROPERTY TAX				6. MFL CLOSED ENTERED AFTER 2004 7. MFL OPEN ENTERED BEFORE 2005 8. MFL CLOSED ENTERED BEFORE 2005			EXEMPT FROM GEN. PROPERTY TAX		ACRES THIS LINE
NAME & ADDRESS	SEC. TN. RANGE DESCRIPTION OF PROPERTY	C O D E	ACRES	LAND VALUE	IMPROVEMENT VALUE	TOTAL VALUE	C O D E	ACRES	VALUE	C O D E	ACRES		
01200104030 01200104030 MENOMINEE INDIAN SCHOOL DISTRICT 3434 BELSHAW, KATHLEEN M (FAMILY TRUST) 230 TRILLUM TRAIL OAK CREEK, WI, 53154	N1471 MALLARD BAY TRAIL MALLARD BAY LOT 13 LEGEND LAKE	A	0.48	\$97,500	\$0	\$97,500						0.48	
01200104040 01200104040 MENOMINEE INDIAN SCHOOL DISTRICT 3434 HEESAHER, JOHN R. & SARA L. N1463 MALLARD BAY TRAIL KESHENA, WI, 54135	N1463 MALLARD BAY TRAIL MALLARD BAY LOT 14 LEGEND LAKE	A	0.40	\$90,000	\$109,000	\$199,000						0.40	
01200104050 01200104050 MENOMINEE INDIAN SCHOOL DISTRICT 3434 DEREK C & SARAH A HYDE 17450 ST JAMES ROAD BROOKFIELD, WI, 53045	N1453 MALLARD BAY TRAIL MALLARD BAY LOT 15 LEGEND LAKE	A	0.53	\$70,900	\$142,900	\$213,800						0.53	

YEAR
2023

State No.

ASSESSMENT ROLL FOR MENOMINEE Menominee COUNTYKEY TO
CODES1.A - RESIDENTIAL
2.B - COMMERCIAL
3.C - MANUFACTURING
4.D - AGRICULTURAL5.E - UNDEVELOPED
5m - AGRICULTURAL FOREST
6.F - PRODUCTIVE FOREST LANDS
7.G - OTHER1. PFC REG. ENTERED BEFORE 1/1/72
2. PFC REG. ENTERED AFTER 12/31/71
3. PFC SPECIAL CLASSIFICATION
4. COUNTY FOREST CROP
5. MFL OPEN ENTERED AFTER 2004
6. MFL CLOSED ENTERED AFTER 2004
7. MFL OPEN ENTERED BEFORE 2005
8. MFL CLOSED ENTERED BEFORE 20051. FEDERAL
2. STATE
3. COUNTY
4. OTHEREXEMPT FROM GEN.
PROPERTY TAX**TOTAL
ACRES
THIS
LINE**

PARCEL NUMBER	SCHOOL DIST.	VOL/PAGE - REG. DEEDS	TOTAL ACRES OF DESC.	ACREAGE & VALUE OF DESCRIPTION SUBJECT TO GENERAL PROPERTY TAX								EXEMPT FROM GEN. PROPERTY TAX		TOTAL ACRES THIS LINE
NAME & ADDRESS	SEC. TN. RANGE DESCRIPTION OF PROPERTY	C O D E	ACRES	LAND VALUE	IMPROVEMENT VALUE	TOTAL VALUE	C O D E	ACRES	VALUE	C O D E	ACRES			
892 01200104060 01200104060 U.S.A. IN TRUST NOT AVAILABLE NOT AVAILABLE, NA, 00000	MENOMINEE INDIAN SCHOOL DISTRICT 3434 N1443,N1433,N14 MALLARD BAY TR MALLARD BAY LOTS 16,17,18 LEGEND LAKE									X1	0.00			0.00
893 01200104090 01200104090 MOLSBEE, STEPHEN M. & LISA A. 14280 MEADOWBROOK LANE BROOKFIELD, WI, 53005	MENOMINEE INDIAN SCHOOL DISTRICT 3434 N1415 MALLARD BAY TRAIL MALLARD BAY LOT 19 LEGEND LAKE	A	0.48	\$70,300	\$119,000	\$189,300								0.48
894 01200104100 01200104100 RETZLAFF, KELLY A. & SHELLAN S. N9455 EVAN STREET APPLETON, WI, 54915	MENOMINEE INDIAN SCHOOL DISTRICT 3434 N1405 MALLARD BAY TRAIL MALLARD BAY LOT 20 LEGEND LAKE	A	0.52	\$67,300	\$81,600	\$148,900								0.52

YEAR
2023

State No.

ASSESSMENT ROLL FOR MENOMINEE Menominee COUNTYKEY TO
CODES1.A - RESIDENTIAL
2.B - COMMERCIAL
3.C - MANUFACTURING
4.D - AGRICULTURAL5.E - UNDEVELOPED
5m - AGRICULTURAL FOREST
6.F - PRODUCTIVE FOREST LANDS
7.G - OTHER1. PFC REG. ENTERED BEFORE 1/1/72
2. PFC REG. ENTERED AFTER 12/31/71
3. PFC SPECIAL CLASSIFICATION
4. COUNTY FOREST CROP
5. MFL OPEN ENTERED AFTER 2004
6. MFL CLOSED ENTERED AFTER 2004
7. MFL OPEN ENTERED BEFORE 2005
8. MFL CLOSED ENTERED BEFORE 20051. FEDERAL
2. STATE
3. COUNTY
4. OTHEREXEMPT FROM GEN.
PROPERTY TAX**TOTAL
ACRES
THIS
LINE**

PARCEL NUMBER	SCHOOL DIST.	VOL/PAGE - REG. DEEDS	TOTAL ACRES OF DESC.	ACREAGE & VALUE OF DESCRIPTION SUBJECT TO GENERAL PROPERTY TAX				6. MFL CLOSED ENTERED AFTER 2004 7. MFL OPEN ENTERED BEFORE 2005 8. MFL CLOSED ENTERED BEFORE 2005			EXEMPT FROM GEN. PROPERTY TAX		ACRES THIS LINE
NAME & ADDRESS	SEC. TN. RANGE DESCRIPTION OF PROPERTY	C O D E	ACRES	LAND VALUE	IMPROVEMENT VALUE	TOTAL VALUE	C O D E	ACRES	VALUE	C O D E	ACRES		
01200105010 01200105010 BRET & JERIS SASS W5547 LAACK LANE PLYMOUTH, WI, 53073	MENOMINEE INDIAN SCHOOL DISTRICT 3434 N1395 MALLARD BAY TRAIL MALLARD BAY LOT 21 LEGEND LAKE	A	0.51	\$76,800	\$5,500	\$82,300						0.51	
01200105020 01200105020 WYNGAARD, KEITH 807 SUE STREET LITTLE CHUTE, WI, 54140	MENOMINEE INDIAN SCHOOL DISTRICT 3434 N1391 MALLARD BAY TRAIL MALLARD BAY LOT 22 LEGEND LAKE	A	0.56	\$93,000	\$114,400	\$207,400						0.56	
01200105080 01200105080 STEPHEN M & LISA MOLS BEE 14280 MEADOWBROOK LANE BROOKFIELD, WI, 53005	MENOMINEE INDIAN SCHOOL DISTRICT 3434 N1406 MALLARD BAY TRAIL MALLARD BAY LOT 28 LEGEND LAKE	A	0.60	\$5,600	\$0	\$5,600						0.60	

YEAR
2023

State No.

ASSESSMENT ROLL FOR MENOMINEE Menominee COUNTYKEY TO
CODES1.A - RESIDENTIAL
2.B - COMMERCIAL
3.C - MANUFACTURING
4.D - AGRICULTURAL5.E - UNDEVELOPED
5m - AGRICULTURAL FOREST
6.F - PRODUCTIVE FOREST LANDS
7.G - OTHER1. PFC REG. ENTERED BEFORE 1/1/72
2. PFC REG. ENTERED AFTER 12/31/71
3. PFC SPECIAL CLASSIFICATION
4. COUNTY FOREST CROP
5. MFL OPEN ENTERED AFTER 2004
6. MFL CLOSED ENTERED AFTER 2004
7. MFL OPEN ENTERED BEFORE 2005
8. MFL CLOSED ENTERED BEFORE 20051. FEDERAL
2. STATE
3. COUNTY
4. OTHEREXEMPT FROM GEN.
PROPERTY TAX**TOTAL
ACRES
THIS
LINE**

PARCEL NUMBER	SCHOOL DIST.	VOL/PAGE - REG. DEEDS	TOTAL ACRES OF DESC.	ACREAGE & VALUE OF DESCRIPTION SUBJECT TO GENERAL PROPERTY TAX						6. MFL CLOSED ENTERED AFTER 2004 7. MFL OPEN ENTERED BEFORE 2005 8. MFL CLOSED ENTERED BEFORE 2005		EXEMPT FROM GEN. PROPERTY TAX		ACRES THIS LINE
NAME & ADDRESS	SEC. TN. RANGE DESCRIPTION OF PROPERTY	C O D E	ACRES	LAND VALUE	IMPROVEMENT VALUE	TOTAL VALUE	C O D E	ACRES	VALUE	C O D E	ACRES			
01200106010 01200106010 U.S.A. IN TRUST NOT AVAILABLE NOT AVAILABLE, NA, 00000	MENOMINEE INDIAN SCHOOL DISTRICT 3434 N1424 MALLARD BAY TR MALLARD BAY LOT 31 LEGEND LAKE									X1	0.00	0.00		
01200106020 01200106020 SCHWITZER, LELA J. & STEVEN M. W7034 OLD LAKE ROAD SHAWANO, WI, 54166	MENOMINEE INDIAN SCHOOL DISTRICT 3434 N1430 MALLARD BAY TRAIL MALLARD BAY LOT 32 LEGEND LAKE	A	0.60	\$5,600	\$0	\$5,600						0.60		
01200106030 01200106030 SCHWITZER, LELA J. & STEVEN M. W7034 OLD LAKE ROAD SHAWANO, WI, 54166	MENOMINEE INDIAN SCHOOL DISTRICT 3434 N1434 MALLARD BAY TRAIL MALLARD BAY LOT 33 LEGEND LAKE	A	0.60	\$5,600	\$700	\$6,300						0.60		

YEAR
2023

State No.

ASSESSMENT ROLL FOR MENOMINEE Menominee COUNTYKEY TO
CODES1.A - RESIDENTIAL
2.B - COMMERCIAL
3.C - MANUFACTURING
4.D - AGRICULTURAL5.E - UNDEVELOPED
5m - AGRICULTURAL FOREST
6.F - PRODUCTIVE FOREST LANDS
7.G - OTHER1. PFC REG. ENTERED BEFORE 1/1/72
2. PFC REG. ENTERED AFTER 12/31/71
3. PFC SPECIAL CLASSIFICATION
4. COUNTY FOREST CROP
5. MFL OPEN ENTERED AFTER 2004
6. MFL CLOSED ENTERED AFTER 2004
7. MFL OPEN ENTERED BEFORE 2005
8. MFL CLOSED ENTERED BEFORE 20051. FEDERAL
2. STATE
3. COUNTY
4. OTHEREXEMPT FROM GEN.
PROPERTY TAX**TOTAL
ACRES
THIS
LINE**

PARCEL NUMBER	SCHOOL DIST.	VOL/PAGE - REG. DEEDS	TOTAL ACRES OF DESC.	ACREAGE & VALUE OF DESCRIPTION SUBJECT TO GENERAL PROPERTY TAX						6. MFL CLOSED ENTERED AFTER 2004 7. MFL OPEN ENTERED BEFORE 2005 8. MFL CLOSED ENTERED BEFORE 2005		EXEMPT FROM GEN. PROPERTY TAX		ACRES THIS LINE
NAME & ADDRESS	SEC. TN. RANGE DESCRIPTION OF PROPERTY	C O D E	ACRES	LAND VALUE	IMPROVEMENT VALUE	TOTAL VALUE	C O D E	ACRES	VALUE	C O D E	ACRES			
01200107040 01200107040 MENOMINEE INDIAN SCHOOL DISTRICT 3434 USA IN TRUST NOT AVAILABLE NOT AVAILABLE, NA, 00000	N1532 MALLARD BAY TR MALLARD BAY LOT 44 LEGEND LAKE									X3	0.00	0.00		
01200111010 01200111010 MENOMINEE INDIAN SCHOOL DISTRICT 3434 KANNEGIESSER, DALE & BERNADETTE N1512 MALLARD BAY ROAD KESHENA, WI, 54135	N1513 MALLARD BAY ROAD MALLARD BAY LOT 81 LEGEND LAKE	A	0.50	\$5,200	\$0	\$5,200						0.50		
01200111020 01200111020 MENOMINEE INDIAN SCHOOL DISTRICT 3434 GUY F KESHENA, A SINGLE PERSON FOR & ON BEHALF OF MITW PO BOX 910 KESHENA, WI, 54135	N1505 MALLARD BAY ROAD MALLARD BAY LOT 82 LEGEND LAKE									X1	0.00	0.00		

YEAR
2023

State No.

ASSESSMENT ROLL FOR MENOMINEE Menominee COUNTYKEY TO
CODES1.A - RESIDENTIAL
2.B - COMMERCIAL
3.C - MANUFACTURING
4.D - AGRICULTURAL5.E - UNDEVELOPED
5m - AGRICULTURAL FOREST
6.F - PRODUCTIVE FOREST LANDS
7.G - OTHER1. PFC REG. ENTERED BEFORE 1/1/72
2. PFC REG. ENTERED AFTER 12/31/71
3. PFC SPECIAL CLASSIFICATION
4. COUNTY FOREST CROP
5. MFL OPEN ENTERED AFTER 2004
6. MFL CLOSED ENTERED AFTER 2004
7. MFL OPEN ENTERED BEFORE 2005
8. MFL CLOSED ENTERED BEFORE 20051. FEDERAL
2. STATE
3. COUNTY
4. OTHEREXEMPT FROM GEN.
PROPERTY TAX**TOTAL
ACRES
THIS
LINE**

PARCEL NUMBER	SCHOOL DIST.	VOL/PAGE - REG. DEEDS	TOTAL ACRES OF DESC.	ACREAGE & VALUE OF DESCRIPTION SUBJECT TO GENERAL PROPERTY TAX						6. MFL CLOSED ENTERED AFTER 2004 7. MFL OPEN ENTERED BEFORE 2005 8. MFL CLOSED ENTERED BEFORE 2005		EXEMPT FROM GEN. PROPERTY TAX		ACRES THIS LINE
NAME & ADDRESS	SEC. TN. RANGE DESCRIPTION OF PROPERTY	C O D E	ACRES	LAND VALUE	IMPROVEMENT VALUE	TOTAL VALUE	C O D E	ACRES	VALUE	C O D E	ACRES			
01200111080 01200111080 KITSON, HENRY D. W1013 MALLARD BAY COURT KESHENA, WI, 54135	MENOMINEE INDIAN SCHOOL DISTRICT 3434 W1014 MALLARD BAY COURT MALLARD BAY LOT 88 LEGEND LAKE	A	0.54	\$5,400	\$0	\$5,400						0.54		
01200111090 01200111090 BELSHAW, KATHLEEN M 230 TRILLUM TRAIL OAK CREEK, WI, 53154	MENOMINEE INDIAN SCHOOL DISTRICT 3434 W1016 MALLARD BAY COURT MALLARD BAY LOT 89 LEGEND LAKE	A	0.55	\$5,400	\$0	\$5,400						0.55		
01200112015 01200112015 JOHN M VILLEGAS 1160 STARK PLACE DES PLAINES, IL, 60016	MENOMINEE INDIAN SCHOOL DISTRICT 3434 W1022 MALLARD BAY COURT BEING LOTS 91 & 92, MALLARD BAY ADDITION TO LEGEND LAKE, LOCATED IN NE1/4 SW1/4, SECTION 15, T28N, R16E, TOWN OF MENOMINEE	A	1.02	\$7,600	\$224,000	\$231,600						1.02		

YEAR
2023

State No.

ASSESSMENT ROLL FOR MENOMINEE Menominee COUNTYKEY TO
CODES1.A - RESIDENTIAL
2.B - COMMERCIAL
3.C - MANUFACTURING
4.D - AGRICULTURAL5.E - UNDEVELOPED
5m - AGRICULTURAL FOREST
6.F - PRODUCTIVE FOREST LANDS
7.G - OTHER1. PFC REG. ENTERED BEFORE 1/1/72
2. PFC REG. ENTERED AFTER 12/31/71
3. PFC SPECIAL CLASSIFICATION
4. COUNTY FOREST CROP
5. MFL OPEN ENTERED AFTER 2004
6. MFL CLOSED ENTERED AFTER 2004
7. MFL OPEN ENTERED BEFORE 2005
8. MFL CLOSED ENTERED BEFORE 20051. FEDERAL
2. STATE
3. COUNTY
4. OTHEREXEMPT FROM GEN.
PROPERTY TAX**TOTAL
ACRES
THIS
LINE**

PARCEL NUMBER	SCHOOL DIST.	VOL/PAGE - REG. DEEDS	TOTAL ACRES OF DESC.	ACREAGE & VALUE OF DESCRIPTION SUBJECT TO GENERAL PROPERTY TAX				6. MFL CLOSED ENTERED AFTER 2004 7. MFL OPEN ENTERED BEFORE 2005 8. MFL CLOSED ENTERED BEFORE 2005			EXEMPT FROM GEN. PROPERTY TAX		ACRES THIS LINE
NAME & ADDRESS	SEC. TN. RANGE DESCRIPTION OF PROPERTY	C O D E	ACRES	LAND VALUE	IMPROVEMENT VALUE	TOTAL VALUE	C O D E	ACRES	VALUE	C O D E	ACRES		
01200112050 01200112050 WUNSCH, JEFF 711 S. WISCONSIN DRIVE HOWARDS GROVE, WI, 53083	MENOMINEE INDIAN SCHOOL DISTRICT 3434 W1042 MALLARD BAY COURT MALLARD BAY LOT 95 LEGEND LAKE	A	0.58	\$5,500	\$0	\$5,500						0.58	
01200112060 01200112060 ANGELLA L PRYOR 1303 COLUMBUS STREET TWO RIVERS, WI, 54241	MENOMINEE INDIAN SCHOOL DISTRICT 3434 N1469 MALLARD BAY ROAD MALLARD BAY LOT 96 LEGEND LAKE	A	0.55	\$5,400	\$5,700	\$11,100						0.55	
01200113060 01200113060 LORRAINE HENDRICK N1331 SILVER CANOE ROAD KESHENA, WI, 54135	MENOMINEE INDIAN SCHOOL DISTRICT 3434 N1387 MALLARD BAY ROAD MALLARD BAY LOT 106 LEGEND LAKE	A	0.64	\$5,800	\$0	\$5,800						0.64	

YEAR
2023

State No.

ASSESSMENT ROLL FOR MENOMINEE Menominee COUNTYKEY TO
CODES1.A - RESIDENTIAL
2.B - COMMERCIAL
3.C - MANUFACTURING
4.D - AGRICULTURAL5.E - UNDEVELOPED
5m - AGRICULTURAL FOREST
6.F - PRODUCTIVE FOREST LANDS
7.G - OTHER1. PFC REG. ENTERED BEFORE 1/1/72
2. PFC REG. ENTERED AFTER 12/31/71
3. PFC SPECIAL CLASSIFICATION
4. COUNTY FOREST CROP
5. MFL OPEN ENTERED AFTER 2004
6. MFL CLOSED ENTERED AFTER 2004
7. MFL OPEN ENTERED BEFORE 2005
8. MFL CLOSED ENTERED BEFORE 20051. FEDERAL
2. STATE
3. COUNTY
4. OTHEREXEMPT FROM GEN.
PROPERTY TAX**TOTAL
ACRES
THIS
LINE**

PARCEL NUMBER	SCHOOL DIST.	VOL/PAGE - REG. DEEDS	TOTAL ACRES OF DESC.	ACREAGE & VALUE OF DESCRIPTION SUBJECT TO GENERAL PROPERTY TAX				6. MFL CLOSED ENTERED AFTER 2004 7. MFL OPEN ENTERED BEFORE 2005 8. MFL CLOSED ENTERED BEFORE 2005			EXEMPT FROM GEN. PROPERTY TAX		ACRES THIS LINE
NAME & ADDRESS	SEC. TN. RANGE DESCRIPTION OF PROPERTY	C O D E	ACRES	LAND VALUE	IMPROVEMENT VALUE	TOTAL VALUE	C O D E	ACRES	VALUE	C O D E	ACRES		
01200113090 01200113090 MENOMINEE INDIAN SCHOOL DISTRICT 3434 KOMES, STEVEN J & KRISTINE M 1836 N HI MOUNT BLVD MILWAUKEE, WI, 53208	N1386 MALLARD BAY ROAD MALLARD BAY LOT 109 & 108 LEGEND LAKE V3 P91 CSM80	A	0.84	\$201,500	\$240,200	\$441,700						0.84	
01200113100 01200113100 MENOMINEE INDIAN SCHOOL DISTRICT 3434 LEFFIN, JOHN W & LEFFIN, LORETTA M 2982 MONA LISA BLVD NAPLES, FL, 34119	N1400 MALLARD BAY ROAD MALLARD BAY LOT 110 LEGEND LAKE	A	0.42	\$150,000	\$197,000	\$347,000						0.42	
01200114010 01200114010 MENOMINEE INDIAN SCHOOL DISTRICT 3434 Kathleen Maro 680 Bradwell Road Inverness, Illinois, 60010	N1404 MALLARD BAY ROAD MALLARD BAY LOT 111 LEGEND LAKE	A	0.45	\$150,000	\$138,600	\$288,600						0.45	

YEAR
2023

State No.

ASSESSMENT ROLL FOR MENOMINEE Menominee COUNTYKEY TO
CODES1.A - RESIDENTIAL
2.B - COMMERCIAL
3.C - MANUFACTURING
4.D - AGRICULTURAL5.E - UNDEVELOPED
5m - AGRICULTURAL FOREST
6.F - PRODUCTIVE FOREST LANDS
7.G - OTHER1. PFC REG. ENTERED BEFORE 1/1/72
2. PFC REG. ENTERED AFTER 12/31/71
3. PFC SPECIAL CLASSIFICATION
4. COUNTY FOREST CROP
5. MFL OPEN ENTERED AFTER 2004
6. MFL CLOSED ENTERED AFTER 2004
7. MFL OPEN ENTERED BEFORE 2005
8. MFL CLOSED ENTERED BEFORE 20051. FEDERAL
2. STATE
3. COUNTY
4. OTHEREXEMPT FROM GEN.
PROPERTY TAX**TOTAL
ACRES
THIS
LINE**

PARCEL NUMBER	SCHOOL DIST.	VOL/PAGE - REG. DEEDS	TOTAL ACRES OF DESC.	ACREAGE & VALUE OF DESCRIPTION SUBJECT TO GENERAL PROPERTY TAX				6. MFL CLOSED ENTERED AFTER 2004 7. MFL OPEN ENTERED BEFORE 2005 8. MFL CLOSED ENTERED BEFORE 2005			EXEMPT FROM GEN. PROPERTY TAX		ACRES THIS LINE
NAME & ADDRESS	SEC. TN. RANGE DESCRIPTION OF PROPERTY	C O D E	ACRES	LAND VALUE	IMPROVEMENT VALUE	TOTAL VALUE	C O D E	ACRES	VALUE	C O D E	ACRES		
01200114020 01200114020 MENOMINEE INDIAN SCHOOL DISTRICT 3434 WALTER M III, & JOAN K GIVLER 9419 COPPER ROCK CT NAPLES, FL, 34120	N1410 MALLARD BAY ROAD MALLARD BAY LOT 112 LEGEND LAKE	A	0.50	\$150,500	\$0	\$150,500						0.50	
01200114030 01200114030 MENOMINEE INDIAN SCHOOL DISTRICT 3434 WALTER M & JOAN GIVLER 9419 COPPER ROCK CT NAPLES, FL, 34120	N1418 MALLARD BAY ROAD MALLARD BAY LOT 113 LEGEND LAKE	A	0.68	\$160,500	\$306,200	\$466,700						0.68	
01200114040 01200114040 MENOMINEE INDIAN SCHOOL DISTRICT 3434 THOMAS L & GAIL L OECHSNER 3470 CTY ROAD CC SLINGER, WI, 53086	N1420 MALLARD BAY ROAD MALLARD BAY LOT 114 LEGEND LAKE	A	0.75	\$171,000	\$124,400	\$295,400						0.75	

YEAR
2023

State No.

ASSESSMENT ROLL FOR MENOMINEE Menominee COUNTYKEY TO
CODES1.A - RESIDENTIAL
2.B - COMMERCIAL
3.C - MANUFACTURING
4.D - AGRICULTURAL5.E - UNDEVELOPED
5m - AGRICULTURAL FOREST
6.F - PRODUCTIVE FOREST LANDS
7.G - OTHER1. PFC REG. ENTERED BEFORE 1/1/72
2. PFC REG. ENTERED AFTER 12/31/71
3. PFC SPECIAL CLASSIFICATION
4. COUNTY FOREST CROP
5. MFL OPEN ENTERED AFTER 2004
6. MFL CLOSED ENTERED AFTER 2004
7. MFL OPEN ENTERED BEFORE 2005
8. MFL CLOSED ENTERED BEFORE 20051. FEDERAL
2. STATE
3. COUNTY
4. OTHEREXEMPT FROM GEN.
PROPERTY TAX**TOTAL
ACRES
THIS
LINE**

PARCEL NUMBER	SCHOOL DIST.	VOL/PAGE - REG. DEEDS	TOTAL ACRES OF DESC.	ACREAGE & VALUE OF DESCRIPTION SUBJECT TO GENERAL PROPERTY TAX				6. MFL CLOSED ENTERED AFTER 2004 7. MFL OPEN ENTERED BEFORE 2005 8. MFL CLOSED ENTERED BEFORE 2005			EXEMPT FROM GEN. PROPERTY TAX		ACRES THIS LINE
NAME & ADDRESS	SEC. TN. RANGE DESCRIPTION OF PROPERTY	C O D E	ACRES	LAND VALUE	IMPROVEMENT VALUE	TOTAL VALUE	C O D E	ACRES	VALUE	C O D E	ACRES		
01200114050 01200114050 DOUGLAS J MADER N1555 HARRISON ST KAUKAUNA, WI, 54130	MENOMINEE INDIAN SCHOOL DISTRICT 3434 N1422 MALLARD BAY ROAD MALLARD BAY LOT 115 LEGEND LAKE	A	0.91	\$159,600	\$103,100	\$262,700						0.91	
01200114060 01200114060 FRANCIS & STEPHANIE PETRUCCI 14910 HUSHING BRAE CT BROOKFIELD, WI, 53005	MENOMINEE INDIAN SCHOOL DISTRICT 3434 N1426 MALLARD BAY ROAD MALLARD BAY LOT 116 LEGEND LAKE	A	0.91	\$160,100	\$141,300	\$301,400						0.91	
01200114070 01200114070 CHRISTOPHER & SARA ALLEN 420 E ALICE STREET APPLETON, WI, 54911	MENOMINEE INDIAN SCHOOL DISTRICT 3434 N1428 MALLARD BAY ROAD MALLARD BAY LOT 117 LEGEND LAKE	A	0.70	\$157,500	\$138,000	\$295,500						0.70	

YEAR
2023

State No.

ASSESSMENT ROLL FOR MENOMINEE Menominee COUNTYKEY TO
CODES1.A - RESIDENTIAL
2.B - COMMERCIAL
3.C - MANUFACTURING
4.D - AGRICULTURAL5.E - UNDEVELOPED
5m - AGRICULTURAL FOREST
6.F - PRODUCTIVE FOREST LANDS
7.G - OTHER1. PFC REG. ENTERED BEFORE 1/1/72
2. PFC REG. ENTERED AFTER 12/31/71
3. PFC SPECIAL CLASSIFICATION
4. COUNTY FOREST CROP
5. MFL OPEN ENTERED AFTER 2004
6. MFL CLOSED ENTERED AFTER 2004
7. MFL OPEN ENTERED BEFORE 2005
8. MFL CLOSED ENTERED BEFORE 20051. FEDERAL
2. STATE
3. COUNTY
4. OTHEREXEMPT FROM GEN.
PROPERTY TAX**TOTAL
ACRES
THIS
LINE**

PARCEL NUMBER	SCHOOL DIST.	VOL/PAGE - REG. DEEDS	TOTAL ACRES OF DESC.	ACREAGE & VALUE OF DESCRIPTION SUBJECT TO GENERAL PROPERTY TAX						6. MFL CLOSED ENTERED AFTER 2004 7. MFL OPEN ENTERED BEFORE 2005 8. MFL CLOSED ENTERED BEFORE 2005		EXEMPT FROM GEN. PROPERTY TAX		ACRES THIS LINE
NAME & ADDRESS	SEC. TN. RANGE DESCRIPTION OF PROPERTY	C O D E	ACRES	LAND VALUE	IMPROVEMENT VALUE	TOTAL VALUE	C O D E	ACRES	VALUE	C O D E	ACRES			
01200114080 01200114080 U.S.A. IN TRUST NOT AVAILABLE NOT AVAILABLE, NA, 00000	MENOMINEE INDIAN SCHOOL DISTRICT 3434 N1432,N1436,N14 MALLARD BAY RD MALLARD BAY LOTS 118-120 LEGEND LAKE									X1	0.00	0.00		
01200116010 01200116010 MICHAEL J & STEPHANIE L GOUGH 4112 W VALLEY VIEW DR FRANKLIN, WI, 53132	MENOMINEE INDIAN SCHOOL DISTRICT 3434 N1494 MALLARD BAY ROAD MALLARD BAY LOT 131 LEGEND LAKE	A	0.48	\$90,000	\$193,200	\$283,200						0.48		
01200116020 01200116020 SCHIFERL, GINNY L. W6159 LONG COURT APPLETON, WI, 54914	MENOMINEE INDIAN SCHOOL DISTRICT 3434 N1500 MALLARD BAY ROAD MALLARD BAY LOT 132 LEGEND LAKE	A	0.50	\$90,600	\$187,100	\$277,700						0.50		

YEAR
2023

State No.

ASSESSMENT ROLL FOR MENOMINEE Menominee COUNTYKEY TO
CODES1.A - RESIDENTIAL
2.B - COMMERCIAL
3.C - MANUFACTURING
4.D - AGRICULTURAL5.E - UNDEVELOPED
5m - AGRICULTURAL FOREST
6.F - PRODUCTIVE FOREST LANDS
7.G - OTHER1. PFC REG. ENTERED BEFORE 1/1/72
2. PFC REG. ENTERED AFTER 12/31/71
3. PFC SPECIAL CLASSIFICATION
4. COUNTY FOREST CROP
5. MFL OPEN ENTERED AFTER 2004
6. MFL CLOSED ENTERED AFTER 2004
7. MFL OPEN ENTERED BEFORE 2005
8. MFL CLOSED ENTERED BEFORE 20051. FEDERAL
2. STATE
3. COUNTY
4. OTHEREXEMPT FROM GEN.
PROPERTY TAX**TOTAL
ACRES
THIS
LINE**

PARCEL NUMBER	SCHOOL DIST.	VOL/PAGE - REG. DEEDS	TOTAL ACRES OF DESC.	ACREAGE & VALUE OF DESCRIPTION SUBJECT TO GENERAL PROPERTY TAX						6. MFL CLOSED ENTERED AFTER 2004 7. MFL OPEN ENTERED BEFORE 2005 8. MFL CLOSED ENTERED BEFORE 2005			EXEMPT FROM GEN. PROPERTY TAX		ACRES THIS LINE
NAME & ADDRESS	SEC. TN. RANGE DESCRIPTION OF PROPERTY	C O D E	ACRES	LAND VALUE	IMPROVEMENT VALUE	TOTAL VALUE	C O D E	ACRES	VALUE	C O D E	ACRES				
01200116030 01200116030 SCHLEICHER, RONALD & DEBRA 433 DOUGLAS LANE CEDARBURG, WI, 53012	MENOMINEE INDIAN SCHOOL DISTRICT 3434 N1504 MALLARD BAY ROAD MALLARD BAY LOT 133 LEGEND LAKE	A	0.53	\$90,300	\$155,100	\$245,400						0.53			
01200116040 01200116040 KANNEGIESSER, DALE & BERNADETTE N1512 MALLARD BAY ROAD KESHENA, WI, 54135	MENOMINEE INDIAN SCHOOL DISTRICT 3434 N1512 MALLARD BAY ROAD MALLARD BAY LOT 134 LEGEND LAKE	A	0.54	\$90,000	\$223,300	\$313,300						0.54			
01200116050 01200116050 RESTATED SALAJ FAMILY TRUST U/A/D JUNE 30,2021, SCOTT J SLAJ & LAURA L OTTO-SALAJ, TRUSTEES 6644 ALPINE DR WEST BEND, WI, 53090	MENOMINEE INDIAN SCHOOL DISTRICT 3434 N1518 MALLARD BAY ROAD MALLARD BAY LOT 135 LEGFEND LAKE	A	0.53	\$90,300	\$188,900	\$279,200						0.53			

YEAR
2023

State No.

ASSESSMENT ROLL FOR MENOMINEE Menominee COUNTYKEY TO
CODES1.A - RESIDENTIAL
2.B - COMMERCIAL
3.C - MANUFACTURING
4.D - AGRICULTURAL5.E - UNDEVELOPED
5m - AGRICULTURAL FOREST
6.F - PRODUCTIVE FOREST LANDS
7.G - OTHER1. PFC REG. ENTERED BEFORE 1/1/72
2. PFC REG. ENTERED AFTER 12/31/71
3. PFC SPECIAL CLASSIFICATION
4. COUNTY FOREST CROP
5. MFL OPEN ENTERED AFTER 2004
6. MFL CLOSED ENTERED AFTER 2004
7. MFL OPEN ENTERED BEFORE 2005
8. MFL CLOSED ENTERED BEFORE 20051. FEDERAL
2. STATE
3. COUNTY
4. OTHEREXEMPT FROM GEN.
PROPERTY TAX**TOTAL
ACRES
THIS
LINE**

PARCEL NUMBER	SCHOOL DIST.	VOL/PAGE - REG. DEEDS	TOTAL ACRES OF DESC.	ACREAGE & VALUE OF DESCRIPTION SUBJECT TO GENERAL PROPERTY TAX								EXEMPT FROM GEN. PROPERTY TAX		TOTAL ACRES THIS LINE
NAME & ADDRESS	SEC. TN. RANGE DESCRIPTION OF PROPERTY	C O D E	ACRES	LAND VALUE	IMPROVEMENT VALUE	TOTAL VALUE	C O D E	ACRES	VALUE	C O D E	ACRES			
925 01200116060 01200116060 U.S.A. IN TRUST NOT AVAILABLE NOT AVAILABLE, NA, 00000	MENOMINEE INDIAN SCHOOL DISTRICT 3434 N1524,N1530 MALLARD BAY RD MALLARD BAY LOTS 136, 137 LEGEND LAKE									X1	0.00			0.00
926 01200116080 01200116080 SKITCH, KENNETH R. & PAULA E. 2646 WELLSRING DR APPLETON, WI, 54913	MENOMINEE INDIAN SCHOOL DISTRICT 3434 N1534 MALLARD BAY ROAD MALLARD BAY LOT 138 LEGAND LAKE	A	0.48	\$90,000	\$74,400	\$164,400								0.48
927 01200116090 01200116090 KARWEICK, VERNON A. & JILL M. N5704 COUNTY ROAD PP BLACK CREEK, WI, 54106	MENOMINEE INDIAN SCHOOL DISTRICT 3434 N1540 MALLARD BAY ROAD MALLARD BAY LOT 139 LEGEND LAKE	A	0.47	\$90,000	\$161,800	\$251,800								0.47

YEAR
2023

State No.

ASSESSMENT ROLL FOR MENOMINEE Menominee COUNTYKEY TO
CODES1.A - RESIDENTIAL
2.B - COMMERCIAL
3.C - MANUFACTURING
4.D - AGRICULTURAL5.E - UNDEVELOPED
5m - AGRICULTURAL FOREST
6.F - PRODUCTIVE FOREST LANDS
7.G - OTHER1. PFC REG. ENTERED BEFORE 1/1/72
2. PFC REG. ENTERED AFTER 12/31/71
3. PFC SPECIAL CLASSIFICATION
4. COUNTY FOREST CROP
5. MFL OPEN ENTERED AFTER 2004
6. MFL CLOSED ENTERED AFTER 2004
7. MFL OPEN ENTERED BEFORE 2005
8. MFL CLOSED ENTERED BEFORE 20051. FEDERAL
2. STATE
3. COUNTY
4. OTHEREXEMPT FROM GEN.
PROPERTY TAX**TOTAL
ACRES
THIS
LINE**

PARCEL NUMBER	SCHOOL DIST.	VOL/PAGE - REG. DEEDS	TOTAL ACRES OF DESC.	ACREAGE & VALUE OF DESCRIPTION SUBJECT TO GENERAL PROPERTY TAX						6. MFL CLOSED ENTERED AFTER 2004 7. MFL OPEN ENTERED BEFORE 2005 8. MFL CLOSED ENTERED BEFORE 2005			EXEMPT FROM GEN. PROPERTY TAX		ACRES THIS LINE
NAME & ADDRESS	SEC. TN. RANGE DESCRIPTION OF PROPERTY	C O D E	ACRES	LAND VALUE	IMPROVEMENT VALUE	TOTAL VALUE	C O D E	ACRES	VALUE	C O D E	ACRES				
01200116100 01200116100 MENOMINEE INDIAN SCHOOL DISTRICT 3434 HANKS FAMILY IRREVOCABLE TRUST, DATED AUGUST 4, 2016 W7595 PARK AVENUE SHIOCTON, WI, 54170	N1546 MALLARD BAY ROAD MALLARD BAY LOT 140 LEGEND LAKE	A	0.46	\$90,000	\$126,800	\$216,800						0.46			
01200117010 01200117010 MENOMINEE INDIAN SCHOOL DISTRICT 3434 ROLAND N, III & SUSAN J SMOOT N1552 MALLARD BAY RD KESHENA, WI, 54135	N1552 MALLARD BAY ROAD MALLARD BAY LOT 141 LEGEND LAKE	A	0.50	\$74,400	\$180,100	\$254,500						0.50			
01210118010 01210118010 MENOMINEE INDIAN SCHOOL DISTRICT 3434 SUSAN J SCHOEDEL & JODY L BENDER AS TRUSTEES, OF THE SUSAN J SCHOEDEL & JODY L BENDER JT REV TR 1512 RIDGEWOOD DRIVE WEST BEND, WI, 53095	N1269 SPOTTED FAWN TRAIL MEDICINE HAT LOT 1 LEGEND LAKE	A	0.56	\$90,300	\$63,800	\$154,100						0.56			

YEAR
2023

State No.

ASSESSMENT ROLL FOR MENOMINEE Menominee COUNTYKEY TO
CODES1.A - RESIDENTIAL
2.B - COMMERCIAL
3.C - MANUFACTURING
4.D - AGRICULTURAL5.E - UNDEVELOPED
5m - AGRICULTURAL FOREST
6.F - PRODUCTIVE FOREST LANDS
7.G - OTHER1. PFC REG. ENTERED BEFORE 1/1/72
2. PFC REG. ENTERED AFTER 12/31/71
3. PFC SPECIAL CLASSIFICATION
4. COUNTY FOREST CROP
5. MFL OPEN ENTERED AFTER 2004
6. MFL CLOSED ENTERED AFTER 2004
7. MFL OPEN ENTERED BEFORE 2005
8. MFL CLOSED ENTERED BEFORE 20051. FEDERAL
2. STATE
3. COUNTY
4. OTHEREXEMPT FROM GEN.
PROPERTY TAX**TOTAL
ACRES
THIS
LINE**

PARCEL NUMBER	SCHOOL DIST.	VOL/PAGE - REG. DEEDS	TOTAL ACRES OF DESC.	ACREAGE & VALUE OF DESCRIPTION SUBJECT TO GENERAL PROPERTY TAX				6. MFL CLOSED ENTERED AFTER 2004 7. MFL OPEN ENTERED BEFORE 2005 8. MFL CLOSED ENTERED BEFORE 2005			EXEMPT FROM GEN. PROPERTY TAX		ACRES THIS LINE
NAME & ADDRESS	SEC. TN. RANGE DESCRIPTION OF PROPERTY	C O D E	ACRES	LAND VALUE	IMPROVEMENT VALUE	TOTAL VALUE	C O D E	ACRES	VALUE	C O D E	ACRES		
01210118020 01210118020 MENOMINEE INDIAN SCHOOL DISTRICT 3434 SHAWN T KELLY AND COLLEEN M KELLLY REVOCABLE TRUST N48W26411 BAYBERRT COURT PEWAUKEE, WI, 53072	N1273 SPOTTED FAWN TRAIL MEDICINE HAT LOT 2 LEGEND LAKE	A	0.60	\$45,300	\$5,000	\$50,300						0.60	
01210118030 01210118030 MENOMINEE INDIAN SCHOOL DISTRICT 3434 SHAWN T KELLY AND COLLEEN M KELLLY REVOCABLE TRUST N48W26411 BAYBERRT COURT PEWAUKEE, WI, 53072	N1279 SPOTTED FAWN TRAIL MEDICINE HAT LOT 3 LEGEND LAKE	A	0.62	\$12,400	\$400	\$12,800						0.62	
01210118100 01210118100 MENOMINEE INDIAN SCHOOL DISTRICT 3434 SONIA TERAN 134 N 91ST PLACE MILWAUKEE, WI, 53226	N1315 SPOTTED FAWN TRAIL MEDICINE HAT LOT 10 LEGEND LAKE	A	0.55	\$90,300	\$183,000	\$273,300						0.55	

YEAR
2023

State No.

ASSESSMENT ROLL FOR MENOMINEE Menominee COUNTYKEY TO
CODES1.A - RESIDENTIAL
2.B - COMMERCIAL
3.C - MANUFACTURING
4.D - AGRICULTURAL5.E - UNDEVELOPED
5m - AGRICULTURAL FOREST
6.F - PRODUCTIVE FOREST LANDS
7.G - OTHER1. PFC REG. ENTERED BEFORE 1/1/72
2. PFC REG. ENTERED AFTER 12/31/71
3. PFC SPECIAL CLASSIFICATION
4. COUNTY FOREST CROP
5. MFL OPEN ENTERED AFTER 2004
6. MFL CLOSED ENTERED AFTER 2004
7. MFL OPEN ENTERED BEFORE 2005
8. MFL CLOSED ENTERED BEFORE 20051. FEDERAL
2. STATE
3. COUNTY
4. OTHEREXEMPT FROM GEN.
PROPERTY TAX**TOTAL
ACRES
THIS
LINE**

PARCEL NUMBER	SCHOOL DIST.	VOL/PAGE - REG. DEEDS	TOTAL ACRES OF DESC.	ACREAGE & VALUE OF DESCRIPTION SUBJECT TO GENERAL PROPERTY TAX					6. MFL CLOSED ENTERED AFTER 2004 7. MFL OPEN ENTERED BEFORE 2005 8. MFL CLOSED ENTERED BEFORE 2005			EXEMPT FROM GEN. PROPERTY TAX		ACRES THIS LINE
NAME & ADDRESS	SEC. TN. RANGE DESCRIPTION OF PROPERTY	C O D E	ACRES	LAND VALUE	IMPROVEMENT VALUE	TOTAL VALUE	C O D E	ACRES	VALUE	C O D E	ACRES			
01210119020 01210119020 JON SCHAUMBERG, MARY N7447 VANDENHEUVEL RD SEYMOUR, WI, 54165	MENOMINEE INDIAN SCHOOL DISTRICT 3434 N1329 SPOTTED FAWN TRAIL MEDICINE HAT LOT 12 LEGEND LAKE	A	0.45	\$60,600	\$80,500	\$141,100						0.45		
01210119030 01210119030 LAMERS, WAYNE J. & CAROL J. 5753 HWY 85 NORTH #4218 CRESTVIEW, FL, 32536	MENOMINEE INDIAN SCHOOL DISTRICT 3434 N1341 SPOTTED FAWN TRAIL MEDICINE HAT LOT 13 LEGEND LAKE	A	0.50	\$58,800	\$1,000	\$59,800						0.50		
01210119040 01210119040 KEITH A & JULIE A KRIEVALDT PO BOX 904 KESHENA, WI, 54135	MENOMINEE INDIAN SCHOOL DISTRICT 3434 N1353 SPOTTED FAWN TRAIL MEDICINE HAT LOT 14 LEGEND LAKE	A	0.65	\$41,600	\$227,500	\$269,100						0.65		

YEAR
2023

State No.

ASSESSMENT ROLL FOR MENOMINEE Menominee COUNTYKEY TO
CODES1.A - RESIDENTIAL
2.B - COMMERCIAL
3.C - MANUFACTURING
4.D - AGRICULTURAL5.E - UNDEVELOPED
5m - AGRICULTURAL FOREST
6.F - PRODUCTIVE FOREST LANDS
7.G - OTHER1. PFC REG. ENTERED BEFORE 1/1/72
2. PFC REG. ENTERED AFTER 12/31/71
3. PFC SPECIAL CLASSIFICATION
4. COUNTY FOREST CROP
5. MFL OPEN ENTERED AFTER 2004
6. MFL CLOSED ENTERED AFTER 2004
7. MFL OPEN ENTERED BEFORE 2005
8. MFL CLOSED ENTERED BEFORE 20051. FEDERAL
2. STATE
3. COUNTY
4. OTHEREXEMPT FROM GEN.
PROPERTY TAX**TOTAL
ACRES
THIS
LINE**

PARCEL NUMBER	SCHOOL DIST.	VOL/PAGE - REG. DEEDS	TOTAL ACRES OF DESC.	ACREAGE & VALUE OF DESCRIPTION SUBJECT TO GENERAL PROPERTY TAX						6. MFL CLOSED ENTERED AFTER 2004 7. MFL OPEN ENTERED BEFORE 2005 8. MFL CLOSED ENTERED BEFORE 2005		EXEMPT FROM GEN. PROPERTY TAX		ACRES THIS LINE
NAME & ADDRESS	SEC. TN. RANGE DESCRIPTION OF PROPERTY	C O D E	ACRES	LAND VALUE	IMPROVEMENT VALUE	TOTAL VALUE	C O D E	ACRES	VALUE	C O D E	ACRES			
01210119050 01210119050 RICHARD H SKIBA JR REVOCABLE LIVING TRUST SEPTEMBER 25, 2006 1226 E. KENILWORTH AVENUE PALATINE, IL, 60074	MENOMINEE INDIAN SCHOOL DISTRICT 3434 W2187 MEDICINE HAT TRAIL MEDICINE HAT LOT 15 & 1/2 OF 16 LEGEND L AKE N/K/A LOT 1 CSM 134 V3 P180	A	1.10	\$66,200	\$117,200	\$183,400						1.10		
01210119060 01210119060 JULIE A MASINO W2221 MEDICINE HAT TRAIL KESHENA, WI, 54135	MENOMINEE INDIAN SCHOOL DISTRICT 3434 W2207 MEDICINE HAT TRAIL MEDICINE HAT LOTS 17 & 1/2 OF LOT 16 LEGEND LAKE N/K/A LOT 1 CSM 152 V3 P236-237	A	0.85	\$86,700	\$196,300	\$283,000						0.85		
01210119080 01210119080 JULIE A MASINO W2221 MEDICINE HAT TRAIL KESHENA, WI, 54135	MENOMINEE INDIAN SCHOOL DISTRICT 3434 W2215 MEDICINE HAT TRAIL MEDICINE HAT LOT 18 LEGEND LAKE	A	0.50	\$90,600	\$5,500	\$96,100						0.50		

YEAR
2023

State No.

ASSESSMENT ROLL FOR MENOMINEE Menominee COUNTYKEY TO
CODES1.A - RESIDENTIAL
2.B - COMMERCIAL
3.C - MANUFACTURING
4.D - AGRICULTURAL5.E - UNDEVELOPED
5m - AGRICULTURAL FOREST
6.F - PRODUCTIVE FOREST LANDS
7.G - OTHER1. PFC REG. ENTERED BEFORE 1/1/72
2. PFC REG. ENTERED AFTER 12/31/71
3. PFC SPECIAL CLASSIFICATION
4. COUNTY FOREST CROP
5. MFL OPEN ENTERED AFTER 2004
6. MFL CLOSED ENTERED AFTER 2004
7. MFL OPEN ENTERED BEFORE 2005
8. MFL CLOSED ENTERED BEFORE 20051. FEDERAL
2. STATE
3. COUNTY
4. OTHEREXEMPT FROM GEN.
PROPERTY TAX**TOTAL
ACRES
THIS
LINE**

PARCEL NUMBER	SCHOOL DIST.	VOL/PAGE - REG. DEEDS	TOTAL ACRES OF DESC.	ACREAGE & VALUE OF DESCRIPTION SUBJECT TO GENERAL PROPERTY TAX								EXEMPT FROM GEN. PROPERTY TAX		TOTAL ACRES THIS LINE
NAME & ADDRESS	SEC. TN. RANGE DESCRIPTION OF PROPERTY	C O D E	ACRES	LAND VALUE	IMPROVEMENT VALUE	TOTAL VALUE	C O D E	ACRES	VALUE	C O D E	ACRES			
940 01210119090 01210119090 JULIE A MASINO W2221 MEDICINE HAT TRAIL KESHENA, WI, 54135	MENOMINEE INDIAN SCHOOL DISTRICT 3434 W2221 MEDICINE HAT TRAIL MEDICINE HAT LOT 19 LEGEND LAKE	A	0.48	\$90,900	\$212,600	\$303,500								0.48
941 01210119100 01210119100 ROBERT C MAY W2229 MEDICINE HAT TR KESHENA, WI, 54135	MENOMINEE INDIAN SCHOOL DISTRICT 3434 W2229 MEDICINE HAT TRAIL MEDICINE HAT LOT 20 & 21 LEGEND LAKE N/K /A LOT 1 CSM 90 V3 P103-104	A	1.29	\$123,900	\$135,000	\$258,900								1.29
942 01210120020 01210120020 U.S.A. IN TRUST NOT AVAILABLE NOT AVAILABLE, NA, 00000	MENOMINEE INDIAN SCHOOL DISTRICT 3434 W2241,W2255 MEDICINE HAT RD MEDICINE HAT LOTS 22 & 24 LEGEND LAKE									X1	0.00			0.00

YEAR
2023

State No.

ASSESSMENT ROLL FOR MENOMINEE Menominee COUNTYKEY TO
CODES1.A - RESIDENTIAL
2.B - COMMERCIAL
3.C - MANUFACTURING
4.D - AGRICULTURAL5.E - UNDEVELOPED
5m - AGRICULTURAL FOREST
6.F - PRODUCTIVE FOREST LANDS
7.G - OTHER1. PFC REG. ENTERED BEFORE 1/1/72
2. PFC REG. ENTERED AFTER 12/31/71
3. PFC SPECIAL CLASSIFICATION
4. COUNTY FOREST CROP
5. MFL OPEN ENTERED AFTER 2004
6. MFL CLOSED ENTERED AFTER 2004
7. MFL OPEN ENTERED BEFORE 2005
8. MFL CLOSED ENTERED BEFORE 20051. FEDERAL
2. STATE
3. COUNTY
4. OTHEREXEMPT FROM GEN.
PROPERTY TAX**TOTAL
ACRES
THIS
LINE**

PARCEL NUMBER	SCHOOL DIST.	VOL/PAGE - REG. DEEDS	TOTAL ACRES OF DESC.	ACREAGE & VALUE OF DESCRIPTION SUBJECT TO GENERAL PROPERTY TAX				6. MFL CLOSED ENTERED AFTER 2004 7. MFL OPEN ENTERED BEFORE 2005 8. MFL CLOSED ENTERED BEFORE 2005			EXEMPT FROM GEN. PROPERTY TAX		ACRES THIS LINE
NAME & ADDRESS	SEC. TN. RANGE DESCRIPTION OF PROPERTY	C O D E	ACRES	LAND VALUE	IMPROVEMENT VALUE	TOTAL VALUE	C O D E	ACRES	VALUE	C O D E	ACRES		
01210120030 01210120030 MENOMINEE INDIAN SCHOOL DISTRICT 3434 Kevin J. and Michele F. Kubiak PO Box 231 Pulaski, Wisconsin, 54162	W2247 MEDICINE HAT TRAIL MEDICINE HAT LOT 23 LEGEND LAKE	A	0.48	\$90,000	\$1,800	\$91,800						0.48	
01210120050 01210120050 MENOMINEE INDIAN SCHOOL DISTRICT 3434 NICOLE L FISH PO BOX 982 KESHENA, WI, 54135	W2263 MEDICINE HAT TRAIL MEDICINE HAT LOT 25 LEGEND LAKE	A	0.51	\$90,600	\$171,100	\$261,700						0.51	
01210120060 01210120060 MENOMINEE INDIAN SCHOOL DISTRICT 3434 WEBER, JOHN & GAYLE PO BOX X302 KESHENA, WI, 54135	W2271 MEDICINE HAT TRAIL MEDICINE HAT LOT 26 LEGEND LAKE	A	0.52	\$90,000	\$114,900	\$204,900						0.52	

YEAR
2023

State No.

ASSESSMENT ROLL FOR MENOMINEE Menominee COUNTYKEY TO
CODES1.A - RESIDENTIAL
2.B - COMMERCIAL
3.C - MANUFACTURING
4.D - AGRICULTURAL5.E - UNDEVELOPED
5m - AGRICULTURAL FOREST
6.F - PRODUCTIVE FOREST LANDS
7.G - OTHER1. PFC REG. ENTERED BEFORE 1/1/72
2. PFC REG. ENTERED AFTER 12/31/71
3. PFC SPECIAL CLASSIFICATION
4. COUNTY FOREST CROP
5. MFL OPEN ENTERED AFTER 2004
6. MFL CLOSED ENTERED AFTER 2004
7. MFL OPEN ENTERED BEFORE 2005
8. MFL CLOSED ENTERED BEFORE 20051. FEDERAL
2. STATE
3. COUNTY
4. OTHEREXEMPT FROM GEN.
PROPERTY TAX**TOTAL
ACRES
THIS
LINE**

PARCEL NUMBER	SCHOOL DIST.	VOL/PAGE - REG. DEEDS	TOTAL ACRES OF DESC.	ACREAGE & VALUE OF DESCRIPTION SUBJECT TO GENERAL PROPERTY TAX				6. MFL CLOSED ENTERED AFTER 2004 7. MFL OPEN ENTERED BEFORE 2005 8. MFL CLOSED ENTERED BEFORE 2005			EXEMPT FROM GEN. PROPERTY TAX		ACRES THIS LINE
NAME & ADDRESS	SEC. TN. RANGE DESCRIPTION OF PROPERTY	C O D E	ACRES	LAND VALUE	IMPROVEMENT VALUE	TOTAL VALUE	C O D E	ACRES	VALUE	C O D E	ACRES		
01210120070 01210120070 MENOMINEE INDIAN SCHOOL DISTRICT 3434 NICOLE DESCHLER PIWOWARCZYK,, SARAH MARIE DESCHLER ROSARIO 4621 W TUMBLE CREEK DR FRANKLIN, WI, 53132	W2277 MEDICINE HAT TRAIL MEDICINE HAT LOT 27 LEGEND LAKE	A	0.52	\$90,000	\$264,200	\$354,200						0.52	
01210120080 01210120080 MENOMINEE INDIAN SCHOOL DISTRICT 3434 LYNN A ROBBINS, MARGARET T BUCKLEY 1480 AURORA WAY WHEATON, IL, 60189	W2285 MALLARD BAY TRAIL MEDICINE HAT LOT 28 LEGEND LAKE	A	0.50	\$90,000	\$215,500	\$305,500						0.50	
01210120090 01210120090 MENOMINEE INDIAN SCHOOL DISTRICT 3434 THOMAS AND ANN SARDINA REVOCABLE TRUST DATED MARCH 3, 2021 W2293 MEDICINE HAT TRL KESHENA, WI, 54135	W2293 MEDICINE HAT TRAIL MEDICINE HAT LOT 29 LEGEND LAKE	A	0.45	\$90,300	\$179,500	\$269,800						0.45	

YEAR
2023

State No.

ASSESSMENT ROLL FOR MENOMINEE Menominee COUNTYKEY TO
CODES1.A - RESIDENTIAL
2.B - COMMERCIAL
3.C - MANUFACTURING
4.D - AGRICULTURAL5.E - UNDEVELOPED
5m - AGRICULTURAL FOREST
6.F - PRODUCTIVE FOREST LANDS
7.G - OTHER1. PFC REG. ENTERED BEFORE 1/1/72
2. PFC REG. ENTERED AFTER 12/31/71
3. PFC SPECIAL CLASSIFICATION
4. COUNTY FOREST CROP
5. MFL OPEN ENTERED AFTER 2004
6. MFL CLOSED ENTERED AFTER 2004
7. MFL OPEN ENTERED BEFORE 2005
8. MFL CLOSED ENTERED BEFORE 20051. FEDERAL
2. STATE
3. COUNTY
4. OTHEREXEMPT FROM GEN.
PROPERTY TAX**TOTAL
ACRES
THIS
LINE**

PARCEL NUMBER	SCHOOL DIST.	VOL/PAGE - REG. DEEDS	TOTAL ACRES OF DESC.	ACREAGE & VALUE OF DESCRIPTION SUBJECT TO GENERAL PROPERTY TAX						6. MFL CLOSED ENTERED AFTER 2004 7. MFL OPEN ENTERED BEFORE 2005 8. MFL CLOSED ENTERED BEFORE 2005			EXEMPT FROM GEN. PROPERTY TAX		ACRES THIS LINE
NAME & ADDRESS	SEC. TN. RANGE DESCRIPTION OF PROPERTY	C O D E	ACRES	LAND VALUE	IMPROVEMENT VALUE	TOTAL VALUE	C O D E	ACRES	VALUE	C O D E	ACRES				
01210120100 01210120100 MENOMINEE INDIAN SCHOOL DISTRICT 3434 GERALD L YOUNG 2770 SPRING MEADOWS DR DE PERE, WI, 54115	W2292 MEDICINE HAT TRAIL MEDICINE HAT LOT 30 LEGEND LAKE	A	0.51	\$5,200	\$0	\$5,200							0.51		
01210121020 01210121020 MENOMINEE INDIAN SCHOOL DISTRICT 3434 WHITE, MELANIE/DUQUANE, ANTHONY W2270 MEDICINE HAT TRAIL KESHENA, WI, 54135	W2278 MEDICINE HAT TRAIL MEDICINE HAT LOT 32 LEGEND LAKE	A	0.47	\$5,000	\$0	\$5,000							0.47		
01210121030 01210121030 MENOMINEE INDIAN SCHOOL DISTRICT 3434 WHITE, MELANIE/DUQUANE, ANTHONY W2270 MEDICINE HAT TRAIL KESHENA, WI, 54135	W2270 MEDICINE HAT TR MEDICINE HAT LOT 33 LEGEND LAKE	A	0.50	\$5,200	\$68,600	\$73,800							0.50		

YEAR
2023

State No.

ASSESSMENT ROLL FOR MENOMINEE Menominee COUNTYKEY TO
CODES1.A - RESIDENTIAL
2.B - COMMERCIAL
3.C - MANUFACTURING
4.D - AGRICULTURAL5.E - UNDEVELOPED
5m - AGRICULTURAL FOREST
6.F - PRODUCTIVE FOREST LANDS
7.G - OTHER1. PFC REG. ENTERED BEFORE 1/1/72
2. PFC REG. ENTERED AFTER 12/31/71
3. PFC SPECIAL CLASSIFICATION
4. COUNTY FOREST CROP
5. MFL OPEN ENTERED AFTER 2004
6. MFL CLOSED ENTERED AFTER 2004
7. MFL OPEN ENTERED BEFORE 2005
8. MFL CLOSED ENTERED BEFORE 20051. FEDERAL
2. STATE
3. COUNTY
4. OTHEREXEMPT FROM GEN.
PROPERTY TAX**TOTAL
ACRES
THIS
LINE**

PARCEL NUMBER	SCHOOL DIST.	VOL/PAGE - REG. DEEDS	TOTAL ACRES OF DESC.	ACREAGE & VALUE OF DESCRIPTION SUBJECT TO GENERAL PROPERTY TAX					6. MFL CLOSED ENTERED AFTER 2004 7. MFL OPEN ENTERED BEFORE 2005 8. MFL CLOSED ENTERED BEFORE 2005			EXEMPT FROM GEN. PROPERTY TAX		ACRES THIS LINE
NAME & ADDRESS	SEC. TN. RANGE DESCRIPTION OF PROPERTY	C O D E	ACRES	LAND VALUE	IMPROVEMENT VALUE	TOTAL VALUE	C O D E	ACRES	VALUE	C O D E	ACRES			
01210121040 01210121040 MENOMINEE INDIAN SCHOOL DISTRICT 3434 WHITE, MELANIE/DUQUANE, ANTHONY W2270 MEDICINE HAT TRAIL KESHENA, WI, 54135	W2262 MEDICINE HAT TRAIL MEDICINE HAT LOT 34 LEGEND LAKE	A	0.50	\$5,200	\$0	\$5,200						0.50		
01210121050 01210121050 MENOMINEE INDIAN SCHOOL DISTRICT 3434 ROBERT TOURTILLOTT PO BOX 113 KESHENA, WI, 54135	W2254 MEDICINE HAT TRAIL MEDICINE HAT LOT 35 LEGEND LAKE	A	0.51	\$5,200	\$7,300	\$12,500						0.51		
01210121060 01210121060 MENOMINEE INDIAN SCHOOL DISTRICT 3434 GUY F KESHENA, A SINGLE PERSON FOR & ON BEHALF OF MITW PO BOX 910 KESHENA, WI, 54135	W2240 MEDICINE HAT TRAIL MEDICINE HAT LOT 36 LEGEND LAKE									X3	0.00	0.00		

YEAR
2023

State No.

ASSESSMENT ROLL FOR MENOMINEE Menominee COUNTYKEY TO
CODES1.A - RESIDENTIAL
2.B - COMMERCIAL
3.C - MANUFACTURING
4.D - AGRICULTURAL5.E - UNDEVELOPED
5m - AGRICULTURAL FOREST
6.F - PRODUCTIVE FOREST LANDS
7.G - OTHER1. PFC REG. ENTERED BEFORE 1/1/72
2. PFC REG. ENTERED AFTER 12/31/71
3. PFC SPECIAL CLASSIFICATION
4. COUNTY FOREST CROP
5. MFL OPEN ENTERED AFTER 2004
6. MFL CLOSED ENTERED AFTER 2004
7. MFL OPEN ENTERED BEFORE 2005
8. MFL CLOSED ENTERED BEFORE 20051. FEDERAL
2. STATE
3. COUNTY
4. OTHEREXEMPT FROM GEN.
PROPERTY TAX**TOTAL
ACRES
THIS
LINE**

PARCEL NUMBER	SCHOOL DIST.	VOL/PAGE - REG. DEEDS	TOTAL ACRES OF DESC.	ACREAGE & VALUE OF DESCRIPTION SUBJECT TO GENERAL PROPERTY TAX							6. MFL CLOSED ENTERED AFTER 2004 7. MFL OPEN ENTERED BEFORE 2005 8. MFL CLOSED ENTERED BEFORE 2005		EXEMPT FROM GEN. PROPERTY TAX		ACRES THIS LINE
NAME & ADDRESS	SEC. TN. RANGE DESCRIPTION OF PROPERTY	C O D E	ACRES	LAND VALUE	IMPROVEMENT VALUE	TOTAL VALUE	C O D E	ACRES	VALUE	C O D E	ACRES				
01210121070 01210121070 JULIE A MASINO W2221 MEDICINE HAT TRAIL KESHENA, WI, 54135	MENOMINEE INDIAN SCHOOL DISTRICT 3434 W2232 MEDICINE HAT TRAIL MEDICINE HAT LOT 37 LEGEND LAKE	A	0.48	\$5,100	\$24,000	\$29,100						0.48			
01210122010 01210122010 JULIE MASINO W2221 MEDICINE HAT TRAIL KESHENA, WI, 54135	MENOMINEE INDIAN SCHOOL DISTRICT 3434 W2204 MEDICINE HAT TRAIL MEDICINE HAT LOT 41 LEGEND LAKE	A	0.48	\$5,100	\$22,400	\$27,500						0.48			
01210122020 01210122020 DONALD J POWWELS JR, JOY C POWWELS 1768 STEINER GREEN BAY, WI, 54313	MENOMINEE INDIAN SCHOOL DISTRICT 3434 W2196 MEDICINE HAT TRAIL MEDICINE HAT LOT 42 LEGEND LAKE	A	0.55	\$5,400	\$0	\$5,400						0.55			

YEAR
2023

State No.

ASSESSMENT ROLL FOR MENOMINEE Menominee COUNTYKEY TO
CODES1.A - RESIDENTIAL
2.B - COMMERCIAL
3.C - MANUFACTURING
4.D - AGRICULTURAL5.E - UNDEVELOPED
5m - AGRICULTURAL FOREST
6.F - PRODUCTIVE FOREST LANDS
7.G - OTHER1. PFC REG. ENTERED BEFORE 1/1/72
2. PFC REG. ENTERED AFTER 12/31/71
3. PFC SPECIAL CLASSIFICATION
4. COUNTY FOREST CROP
5. MFL OPEN ENTERED AFTER 2004
6. MFL CLOSED ENTERED AFTER 2004
7. MFL OPEN ENTERED BEFORE 2005
8. MFL CLOSED ENTERED BEFORE 20051. FEDERAL
2. STATE
3. COUNTY
4. OTHEREXEMPT FROM GEN.
PROPERTY TAX**TOTAL
ACRES
THIS
LINE**

PARCEL NUMBER	SCHOOL DIST.	VOL/PAGE - REG. DEEDS	TOTAL ACRES OF DESC.	ACREAGE & VALUE OF DESCRIPTION SUBJECT TO GENERAL PROPERTY TAX						6. MFL CLOSED ENTERED AFTER 2004 7. MFL OPEN ENTERED BEFORE 2005 8. MFL CLOSED ENTERED BEFORE 2005			EXEMPT FROM GEN. PROPERTY TAX		ACRES THIS LINE
NAME & ADDRESS	SEC. TN. RANGE DESCRIPTION OF PROPERTY	C O D E	ACRES	LAND VALUE	IMPROVEMENT VALUE	TOTAL VALUE	C O D E	ACRES	VALUE	C O D E	ACRES				
01210122030 01210122030 STANZEL, LAURA 5229 W. MICHIGAN AVE #160 YPELANTI, MI, 48197	MENOMINEE INDIAN SCHOOL DISTRICT 3434 W2350 MEDICINE HAT TRAIL MEDICINE HAT LOT 43 LEGEND LAKE	A	0.46	\$5,000	\$0	\$5,000						0.46			
01210122100 01210122100 MICHELLE KOLPACK, KATIE KOLPACK 1510 S. FISK ST GREEN BAY, WI, 54304	MENOMINEE INDIAN SCHOOL DISTRICT 3434 W2408 MEDICINE HAT TRAIL MEDICINE HAT LOT 50 LEGEND LAKE	A	0.52	\$5,300	\$0	\$5,300						0.52			
01210123010 01210123010 MICHELLE KOLPACK, KATIE KOLPACK 1510 S. FISK ST GREEN BAY, WI, 54304	MENOMINEE INDIAN SCHOOL DISTRICT 3434 W2414 MEDICINE HAT TRAIL MEDICINE HAT LOT 51 LEGEND LAKE	A	0.50	\$5,200	\$0	\$5,200						0.50			

YEAR
2023

State No.

ASSESSMENT ROLL FOR MENOMINEE Menominee COUNTYKEY TO
CODES1.A - RESIDENTIAL
2.B - COMMERCIAL
3.C - MANUFACTURING
4.D - AGRICULTURAL5.E - UNDEVELOPED
5m - AGRICULTURAL FOREST
6.F - PRODUCTIVE FOREST LANDS
7.G - OTHER1. PFC REG. ENTERED BEFORE 1/1/72
2. PFC REG. ENTERED AFTER 12/31/71
3. PFC SPECIAL CLASSIFICATION
4. COUNTY FOREST CROP
5. MFL OPEN ENTERED AFTER 2004
6. MFL CLOSED ENTERED AFTER 2004
7. MFL OPEN ENTERED BEFORE 2005
8. MFL CLOSED ENTERED BEFORE 20051. FEDERAL
2. STATE
3. COUNTY
4. OTHEREXEMPT FROM GEN.
PROPERTY TAX**TOTAL
ACRES
THIS
LINE**

PARCEL NUMBER	SCHOOL DIST.	VOL/PAGE - REG. DEEDS	TOTAL ACRES OF DESC.	ACREAGE & VALUE OF DESCRIPTION SUBJECT TO GENERAL PROPERTY TAX						6. MFL CLOSED ENTERED AFTER 2004 7. MFL OPEN ENTERED BEFORE 2005 8. MFL CLOSED ENTERED BEFORE 2005			EXEMPT FROM GEN. PROPERTY TAX		ACRES THIS LINE
NAME & ADDRESS	SEC. TN. RANGE DESCRIPTION OF PROPERTY	C O D E	ACRES	LAND VALUE	IMPROVEMENT VALUE	TOTAL VALUE	C O D E	ACRES	VALUE	C O D E	ACRES				
01210123040 01210123040 LEO J DILLENBURG N2544 HICKORY LANE CLINTONVILLE, WI, 54929	MENOMINEE INDIAN SCHOOL DISTRICT 3434 W2419 MEDICINE HAT TRAIL MEDICINE HAT LOT 54 LEGEND LAKE	A	0.50	\$5,200	\$0	\$5,200								0.50	
01210123050 01210123050 U.S.A. IN TRUST NOT AVAILABLE NOT AVAILABLE, NA, 00000	MENOMINEE INDIAN SCHOOL DISTRICT 3434 W2415 MEDICINE HAT TR MEDICINE HAT LOT 55 LEGEND LAKE									X1	0.00		0.00		
01210123080 01210123080 MARCUS J DEPASQUALE 15215 PINE LANE LOMBARD, IL, 60148	MENOMINEE INDIAN SCHOOL DISTRICT 3434 W2383 MEDICINE HAT TRAIL MEDICINE HAT LOT 58 LEGEND LAKE	A	0.55	\$5,400	\$0	\$5,400								0.55	

YEAR
2023

State No.

ASSESSMENT ROLL FOR MENOMINEE Menominee COUNTYKEY TO
CODES1.A - RESIDENTIAL
2.B - COMMERCIAL
3.C - MANUFACTURING
4.D - AGRICULTURAL5.E - UNDEVELOPED
5m - AGRICULTURAL FOREST
6.F - PRODUCTIVE FOREST LANDS
7.G - OTHER1. PFC REG. ENTERED BEFORE 1/1/72
2. PFC REG. ENTERED AFTER 12/31/71
3. PFC SPECIAL CLASSIFICATION
4. COUNTY FOREST CROP
5. MFL OPEN ENTERED AFTER 2004
6. MFL CLOSED ENTERED AFTER 2004
7. MFL OPEN ENTERED BEFORE 2005
8. MFL CLOSED ENTERED BEFORE 20051. FEDERAL
2. STATE
3. COUNTY
4. OTHEREXEMPT FROM GEN.
PROPERTY TAX**TOTAL
ACRES
THIS
LINE**

PARCEL NUMBER	SCHOOL DIST.	VOL/PAGE - REG. DEEDS	TOTAL ACRES OF DESC.	ACREAGE & VALUE OF DESCRIPTION SUBJECT TO GENERAL PROPERTY TAX								EXEMPT FROM GEN. PROPERTY TAX		TOTAL ACRES THIS LINE
NAME & ADDRESS	SEC. TN. RANGE DESCRIPTION OF PROPERTY	C O D E	ACRES	LAND VALUE	IMPROVEMENT VALUE	TOTAL VALUE	C O D E	ACRES	VALUE	C O D E	ACRES			
964 01210123090 01210123090 U.S.A. IN TRUST NOT AVAILABLE NOT AVAILABLE, NA, 00000	MENOMINEE INDIAN SCHOOL DISTRICT 3434 W2375 MEDICINE HAT TR MEDICINE HAT LOT 59 LEGEND LAKE									X1	0.00			0.00
965 01210123100 01210123100 GUY KESHENA, FOR AND ON BEHALF OF MENOMINEE INDINA TRIBE OF WISCONSIN PO BOX 910 KESHENA, WI, 54135	MENOMINEE INDIAN SCHOOL DISTRICT 3434 W2367 MEDICINE HAT TRAIL MEDICINE HAT LOT 60 LEGEND LAKE									X1	0.00			0.00
966 01210124010 01210124010 RICHARD MEEUWSEN 3660 HALLERS CREEK RD SUAMICO, WI, 54313	MENOMINEE INDIAN SCHOOL DISTRICT 3434 W2359 MEDICINE HAT TRAIL MEDICINE HAT LOT 61 LEGEND LAKE	A	0.49	\$5,100	\$0	\$5,100								0.49

YEAR
2023

State No.

ASSESSMENT ROLL FOR MENOMINEE Menominee COUNTYKEY TO
CODES1.A - RESIDENTIAL
2.B - COMMERCIAL
3.C - MANUFACTURING
4.D - AGRICULTURAL5.E - UNDEVELOPED
5m - AGRICULTURAL FOREST
6.F - PRODUCTIVE FOREST LANDS
7.G - OTHER1. PFC REG. ENTERED BEFORE 1/1/72
2. PFC REG. ENTERED AFTER 12/31/71
3. PFC SPECIAL CLASSIFICATION
4. COUNTY FOREST CROP
5. MFL OPEN ENTERED AFTER 2004
6. MFL CLOSED ENTERED AFTER 2004
7. MFL OPEN ENTERED BEFORE 2005
8. MFL CLOSED ENTERED BEFORE 20051. FEDERAL
2. STATE
3. COUNTY
4. OTHEREXEMPT FROM GEN.
PROPERTY TAX**TOTAL
ACRES
THIS
LINE**

PARCEL NUMBER	SCHOOL DIST.	VOL/PAGE - REG. DEEDS	TOTAL ACRES OF DESC.	ACREAGE & VALUE OF DESCRIPTION SUBJECT TO GENERAL PROPERTY TAX				6. MFL CLOSED ENTERED AFTER 2004 7. MFL OPEN ENTERED BEFORE 2005 8. MFL CLOSED ENTERED BEFORE 2005			EXEMPT FROM GEN. PROPERTY TAX		ACRES THIS LINE
NAME & ADDRESS	SEC. TN. RANGE DESCRIPTION OF PROPERTY	C O D E	ACRES	LAND VALUE	IMPROVEMENT VALUE	TOTAL VALUE	C O D E	ACRES	VALUE	C O D E	ACRES		
01210124070 01210124070 JOHN VILLEGAS 1160 STARK PL DES PLAINES, IL, 60016	MENOMINEE INDIAN SCHOOL DISTRICT 3434 W2319 MEDICINE HAT TRAIL MEDICINE HAT LOT 67 LEGEND LAKE	A	0.57	\$5,500	\$0	\$5,500						0.57	
01220125010 01220125010 CHRISTOPHER C & LYNNE A MULLER, REVOCABLE LIVING TRUST E8911 MADDEN LANE NEW LONDON, WI, 54961	MENOMINEE INDIAN SCHOOL DISTRICT 3434 N1176 MORNING STAR ROAD MORNING STAR LOT 1 LEGEND LAKE	A	0.50	\$33,100	\$96,900	\$130,000						0.50	
01220125020 01220125020 DANIEL S & DIANE S KAISER W148N6937 TERRIWOOD DRIVE MENOMONEE FALLS, WI, 53051	MENOMINEE INDIAN SCHOOL DISTRICT 3434 N1182 MORNING STAR ROAD MORNING STAR LOT 2 LEGEND LAKE	A	0.55	\$60,800	\$109,600	\$170,400						0.55	

YEAR
2023

State No.

ASSESSMENT ROLL FOR MENOMINEE Menominee COUNTYKEY TO
CODES1.A - RESIDENTIAL
2.B - COMMERCIAL
3.C - MANUFACTURING
4.D - AGRICULTURAL5.E - UNDEVELOPED
5m - AGRICULTURAL FOREST
6.F - PRODUCTIVE FOREST LANDS
7.G - OTHER1. PFC REG. ENTERED BEFORE 1/1/72
2. PFC REG. ENTERED AFTER 12/31/71
3. PFC SPECIAL CLASSIFICATION
4. COUNTY FOREST CROP
5. MFL OPEN ENTERED AFTER 2004
6. MFL CLOSED ENTERED AFTER 2004
7. MFL OPEN ENTERED BEFORE 2005
8. MFL CLOSED ENTERED BEFORE 20051. FEDERAL
2. STATE
3. COUNTY
4. OTHEREXEMPT FROM GEN.
PROPERTY TAX**TOTAL
ACRES
THIS
LINE**

PARCEL NUMBER	SCHOOL DIST.	VOL/PAGE - REG. DEEDS	TOTAL ACRES OF DESC.	ACREAGE & VALUE OF DESCRIPTION SUBJECT TO GENERAL PROPERTY TAX				6. MFL CLOSED ENTERED AFTER 2004 7. MFL OPEN ENTERED BEFORE 2005 8. MFL CLOSED ENTERED BEFORE 2005			EXEMPT FROM GEN. PROPERTY TAX		ACRES THIS LINE
NAME & ADDRESS	SEC. TN. RANGE DESCRIPTION OF PROPERTY	C O D E	ACRES	LAND VALUE	IMPROVEMENT VALUE	TOTAL VALUE	C O D E	ACRES	VALUE	C O D E	ACRES		
01220125030 01220125030 JAMES A KLUBERTANZ, RONDA C WARREN-KLUBERTANZ 1571 E MONROE AVE HEARTFORD, WI, 53027	MENOMINEE INDIAN SCHOOL DISTRICT 3434 N1190 MORNING STAR ROAD MORNING STAR LOT 3 LEGEND LAKE	A	0.55	\$63,400	\$121,500	\$184,900						0.55	
01220125040 01220125040 KRONCKE, KIM. 4322 NORTH ORION LANE APPLETON, WI, 54913	MENOMINEE INDIAN SCHOOL DISTRICT 3434 N1200 MORNING STAR ROAD MORNING STAR LOT 4 LEGEND LAKE	A	0.55	\$61,600	\$143,300	\$204,900						0.55	
01220125050 01220125050 DEEDS, DALE & KAREN A W134 S6776 FLEETWOOD DRIVE MUSKEGO, WI, 53150	MENOMINEE INDIAN SCHOOL DISTRICT 3434 N1208 MORNING STAR ROAD MORNING STAR LOT 5 LEGEND LAKE	A	0.55	\$60,800	\$295,700	\$356,500						0.55	

970

971

972

YEAR
2023

State No.

ASSESSMENT ROLL FOR MENOMINEE Menominee COUNTYKEY TO
CODES1.A - RESIDENTIAL
2.B - COMMERCIAL
3.C - MANUFACTURING
4.D - AGRICULTURAL5.E - UNDEVELOPED
5m - AGRICULTURAL FOREST
6.F - PRODUCTIVE FOREST LANDS
7.G - OTHER1. PFC REG. ENTERED BEFORE 1/1/72
2. PFC REG. ENTERED AFTER 12/31/71
3. PFC SPECIAL CLASSIFICATION
4. COUNTY FOREST CROP
5. MFL OPEN ENTERED AFTER 2004
6. MFL CLOSED ENTERED AFTER 2004
7. MFL OPEN ENTERED BEFORE 2005
8. MFL CLOSED ENTERED BEFORE 20051. FEDERAL
2. STATE
3. COUNTY
4. OTHEREXEMPT FROM GEN.
PROPERTY TAX**TOTAL
ACRES
THIS
LINE**

PARCEL NUMBER	SCHOOL DIST.	VOL/PAGE - REG. DEEDS	TOTAL ACRES OF DESC.	ACREAGE & VALUE OF DESCRIPTION SUBJECT TO GENERAL PROPERTY TAX				6. MFL CLOSED ENTERED AFTER 2004 7. MFL OPEN ENTERED BEFORE 2005 8. MFL CLOSED ENTERED BEFORE 2005			EXEMPT FROM GEN. PROPERTY TAX		ACRES THIS LINE
NAME & ADDRESS	SEC. TN. RANGE DESCRIPTION OF PROPERTY	C O D E	ACRES	LAND VALUE	IMPROVEMENT VALUE	TOTAL VALUE	C O D E	ACRES	VALUE	C O D E	ACRES		
01220125060 01220125060 JOHN & JENNIFER SANTO N1214 MORNING STAR RD KESHENA, WI, 54135	MENOMINEE INDIAN SCHOOL DISTRICT 3434 N1214 MORNING STAR ROAD MORNING STAR LOT 6 LEGEND LAKE	A	0.53	\$59,400	\$266,600	\$326,000						0.53	
01220125070 01220125070 UHLENBRAUCK, RANDALL & MICHELLE 2610 BIRCHWOOD AVENUE APPLETON, WI, 54914	MENOMINEE INDIAN SCHOOL DISTRICT 3434 N1222 MORNING STAR ROAD MORNING STAR LOT 7 LEGEND LAKE	A	0.55	\$62,600	\$102,000	\$164,600						0.55	
01220125080 01220125080 ROGER D & CATHY J KELLY N272 MAIN STREET APPLETON, WI, 54915	MENOMINEE INDIAN SCHOOL DISTRICT 3434 N1228 MORNING STAR ROAD MORNING STAR LOT 8 LEGEND LAKE	A	0.49	\$66,600	\$265,500	\$332,100						0.49	

YEAR
2023

State No.

ASSESSMENT ROLL FOR MENOMINEE Menominee COUNTYKEY TO
CODES1.A - RESIDENTIAL
2.B - COMMERCIAL
3.C - MANUFACTURING
4.D - AGRICULTURAL5.E - UNDEVELOPED
5m - AGRICULTURAL FOREST
6.F - PRODUCTIVE FOREST LANDS
7.G - OTHER1. PFC REG. ENTERED BEFORE 1/1/72
2. PFC REG. ENTERED AFTER 12/31/71
3. PFC SPECIAL CLASSIFICATION
4. COUNTY FOREST CROP
5. MFL OPEN ENTERED AFTER 2004
6. MFL CLOSED ENTERED AFTER 2004
7. MFL OPEN ENTERED BEFORE 2005
8. MFL CLOSED ENTERED BEFORE 20051. FEDERAL
2. STATE
3. COUNTY
4. OTHEREXEMPT FROM GEN.
PROPERTY TAX**TOTAL
ACRES
THIS
LINE**

PARCEL NUMBER	SCHOOL DIST.	VOL/PAGE - REG. DEEDS	TOTAL ACRES OF DESC.	ACREAGE & VALUE OF DESCRIPTION SUBJECT TO GENERAL PROPERTY TAX				6. MFL CLOSED ENTERED AFTER 2004 7. MFL OPEN ENTERED BEFORE 2005 8. MFL CLOSED ENTERED BEFORE 2005			EXEMPT FROM GEN. PROPERTY TAX		ACRES THIS LINE
NAME & ADDRESS	SEC. TN. RANGE DESCRIPTION OF PROPERTY	C O D E	ACRES	LAND VALUE	IMPROVEMENT VALUE	TOTAL VALUE	C O D E	ACRES	VALUE	C O D E	ACRES		
01220125090 01220125090 JOSHUA J & COLLEN J BROWN N9W27808 WOODRIDGE LANE WAUKESHA, WI, 53188	MENOMINEE INDIAN SCHOOL DISTRICT 3434 N1234 MORNING STAR ROAD MORNING STAR LOT 9 LEGEND LAKE	A	0.47	\$71,800	\$177,000	\$248,800						0.47	
01220125100 01220125100 JEFFREY L PIERCE & JANESEA C PIERCE, REVOCABLE TRUST 11215 ASHBURH WOODS DRIVE MEQUON, WI, 53097	MENOMINEE INDIAN SCHOOL DISTRICT 3434 N1238 MORNING STAR ROAD MORNING STAR LOT 10 LEGEND LAKE	A	0.46	\$74,300	\$266,900	\$341,200						0.46	
01220126010 01220126010 DANIEL J REIGEL REVOCABLE LIVING TRUST 3049 WEST ELBERG AVENUE APPLETON, WI, 54914	MENOMINEE INDIAN SCHOOL DISTRICT 3434 N1246 MORNING STAR ROAD MORNING STAR LOT 11 LEGEND LAKE	A	0.44	\$78,700	\$180,000	\$258,700						0.44	

YEAR
2023

State No.

ASSESSMENT ROLL FOR MENOMINEE Menominee COUNTYKEY TO
CODES1.A - RESIDENTIAL
2.B - COMMERCIAL
3.C - MANUFACTURING
4.D - AGRICULTURAL5.E - UNDEVELOPED
5m - AGRICULTURAL FOREST
6.F - PRODUCTIVE FOREST LANDS
7.G - OTHER1. PFC REG. ENTERED BEFORE 1/1/72
2. PFC REG. ENTERED AFTER 12/31/71
3. PFC SPECIAL CLASSIFICATION
4. COUNTY FOREST CROP
5. MFL OPEN ENTERED AFTER 2004
6. MFL CLOSED ENTERED AFTER 2004
7. MFL OPEN ENTERED BEFORE 2005
8. MFL CLOSED ENTERED BEFORE 20051. FEDERAL
2. STATE
3. COUNTY
4. OTHEREXEMPT FROM GEN.
PROPERTY TAX**TOTAL
ACRES
THIS
LINE**

PARCEL NUMBER	SCHOOL DIST.	VOL/PAGE - REG. DEEDS	TOTAL ACRES OF DESC.	ACREAGE & VALUE OF DESCRIPTION SUBJECT TO GENERAL PROPERTY TAX					6. MFL CLOSED ENTERED AFTER 2004 7. MFL OPEN ENTERED BEFORE 2005 8. MFL CLOSED ENTERED BEFORE 2005			EXEMPT FROM GEN. PROPERTY TAX		ACRES THIS LINE
NAME & ADDRESS	SEC. TN. RANGE DESCRIPTION OF PROPERTY	C O D E	ACRES	LAND VALUE	IMPROVEMENT VALUE	TOTAL VALUE	C O D E	ACRES	VALUE	C O D E	ACRES			
01220126020 01220126020 DAVID R & TAMARA J HAERTLE 1605 SECRETARIAT LANE RACINE, WI, 53402	MENOMINEE INDIAN SCHOOL DISTRICT 3434 N1248 MORNING STAR ROAD MORNING STAR LOT 12 LEGEND LAKE	A	0.40	\$79,000	\$198,300	\$277,300						0.40		
01220126030 01220126030 CHARLES PETERSON N1252 Morning Star Road Keshena, Wisconsin, 54135	MENOMINEE INDIAN SCHOOL DISTRICT 3434 N1252 MORNING STAR ROAD MORNING STAR LOT 13 LEGEND LAKE	A	0.32	\$78,300	\$1,500	\$79,800						0.32		
01220126040 01220126040 ROBERT A & JOYCE M LUCKOW, REVOCABLE TRUST DATED JUNE 7, 2017 1616 HILLCREST DRIVE KAUKAUNA, WI, 54130	MENOMINEE INDIAN SCHOOL DISTRICT 3434 N1256 MORNING STAR ROAD MORNING STAR LOT 14 LEGEND LAKE	A	0.36	\$68,600	\$111,100	\$179,700						0.36		

YEAR
2023

State No.

ASSESSMENT ROLL FOR MENOMINEE Menominee COUNTYKEY TO
CODES1.A - RESIDENTIAL
2.B - COMMERCIAL
3.C - MANUFACTURING
4.D - AGRICULTURAL5.E - UNDEVELOPED
5m - AGRICULTURAL FOREST
6.F - PRODUCTIVE FOREST LANDS
7.G - OTHER1. PFC REG. ENTERED BEFORE 1/1/72
2. PFC REG. ENTERED AFTER 12/31/71
3. PFC SPECIAL CLASSIFICATION
4. COUNTY FOREST CROP
5. MFL OPEN ENTERED AFTER 2004
6. MFL CLOSED ENTERED AFTER 2004
7. MFL OPEN ENTERED BEFORE 2005
8. MFL CLOSED ENTERED BEFORE 20051. FEDERAL
2. STATE
3. COUNTY
4. OTHEREXEMPT FROM GEN.
PROPERTY TAX**TOTAL
ACRES
THIS
LINE**

PARCEL NUMBER	SCHOOL DIST.	VOL/PAGE - REG. DEEDS	TOTAL ACRES OF DESC.	ACREAGE & VALUE OF DESCRIPTION SUBJECT TO GENERAL PROPERTY TAX				6. MFL CLOSED ENTERED AFTER 2004 7. MFL OPEN ENTERED BEFORE 2005 8. MFL CLOSED ENTERED BEFORE 2005			EXEMPT FROM GEN. PROPERTY TAX		ACRES THIS LINE
NAME & ADDRESS	SEC. TN. RANGE DESCRIPTION OF PROPERTY	C O D E	ACRES	LAND VALUE	IMPROVEMENT VALUE	TOTAL VALUE	C O D E	ACRES	VALUE	C O D E	ACRES		
01220126050 01220126050 ROBERT & JOYCE LUCKOW, FAMILY REVOCABLE TRUST 1616 HILLCREST DR KAUKAUNA, WI, 54130	MENOMINEE INDIAN SCHOOL DISTRICT 3434 N1262 MORNING STAR ROAD MORNING STAR LOT 15 LEGEND LAKE	A	0.36	\$67,900	\$7,800	\$75,700						0.36	
01220126060 01220126060 LANKEY, TODD T. & LISA L. 511 QUIET WINDS WAY APPLETON, WI, 54915	MENOMINEE INDIAN SCHOOL DISTRICT 3434 N1268 MORNING STAR ROAD MORNING STAR LOT 16 LEGEND LAKE	A	0.40	\$60,300	\$133,000	\$193,300						0.40	
01220126070 01220126070 TRAVIS L & SHERRI ALTMAN 408 HIGH RIDGE TRAIL PULASKI, WI, 54162	MENOMINEE INDIAN SCHOOL DISTRICT 3434 N1276 MORNING STAR ROAD MORNING STAR LOT 17 LEGEND LAKE	A	0.41	\$68,200	\$186,800	\$255,000						0.41	

YEAR
2023

State No.

ASSESSMENT ROLL FOR MENOMINEE Menominee COUNTYKEY TO
CODES1.A - RESIDENTIAL
2.B - COMMERCIAL
3.C - MANUFACTURING
4.D - AGRICULTURAL5.E - UNDEVELOPED
5m - AGRICULTURAL FOREST
6.F - PRODUCTIVE FOREST LANDS
7.G - OTHER1. PFC REG. ENTERED BEFORE 1/1/72
2. PFC REG. ENTERED AFTER 12/31/71
3. PFC SPECIAL CLASSIFICATION
4. COUNTY FOREST CROP
5. MFL OPEN ENTERED AFTER 2004
6. MFL CLOSED ENTERED AFTER 2004
7. MFL OPEN ENTERED BEFORE 2005
8. MFL CLOSED ENTERED BEFORE 20051. FEDERAL
2. STATE
3. COUNTY
4. OTHEREXEMPT FROM GEN.
PROPERTY TAX**TOTAL
ACRES
THIS
LINE**

PARCEL NUMBER	SCHOOL DIST.	VOL/PAGE - REG. DEEDS	TOTAL ACRES OF DESC.	ACREAGE & VALUE OF DESCRIPTION SUBJECT TO GENERAL PROPERTY TAX				6. MFL CLOSED ENTERED AFTER 2004 7. MFL OPEN ENTERED BEFORE 2005 8. MFL CLOSED ENTERED BEFORE 2005			EXEMPT FROM GEN. PROPERTY TAX		ACRES THIS LINE
NAME & ADDRESS	SEC. TN. RANGE DESCRIPTION OF PROPERTY	C O D E	ACRES	LAND VALUE	IMPROVEMENT VALUE	TOTAL VALUE	C O D E	ACRES	VALUE	C O D E	ACRES		
01220126080 01220126080 BRANDENBURG, ROBERT E & JANE H 1524 S. THEODORE STREET APPLETON, WI, 54915	MENOMINEE INDIAN SCHOOL DISTRICT 3434 N1282 MORNING STAR ROAD MORNING STAR LOT 18 LEGEND LAKE	A	0.44	\$67,900	\$113,100	\$181,000						0.44	
01220126090 01220126090 HAEFS, THOMAS C & TRICIA L 1619 RACINE RD UNIT 3 MENASHA, WI, 54952	MENOMINEE INDIAN SCHOOL DISTRICT 3434 N1288 MORNING STAR ROAD MORNING STAR LOT 19 LEGEND LAKE	A	0.45	\$73,100	\$5,200	\$78,300						0.45	
01220126100 01220126100 HAEFS, THOMAS C & TRICIA L 1316 W. GEORGE STREET APPLETON, WI, 54915	MENOMINEE INDIAN SCHOOL DISTRICT 3434 N1292 MORNING STAR ROAD MORNING STAR LOT 20 LEGEND LAKE	A	0.52	\$70,400	\$5,000	\$75,400						0.52	

YEAR
2023

State No.

ASSESSMENT ROLL FOR MENOMINEE Menominee COUNTYKEY TO
CODES1.A - RESIDENTIAL
2.B - COMMERCIAL
3.C - MANUFACTURING
4.D - AGRICULTURAL5.E - UNDEVELOPED
5m - AGRICULTURAL FOREST
6.F - PRODUCTIVE FOREST LANDS
7.G - OTHER1. PFC REG. ENTERED BEFORE 1/1/72
2. PFC REG. ENTERED AFTER 12/31/71
3. PFC SPECIAL CLASSIFICATION
4. COUNTY FOREST CROP
5. MFL OPEN ENTERED AFTER 2004
6. MFL CLOSED ENTERED AFTER 2004
7. MFL OPEN ENTERED BEFORE 2005
8. MFL CLOSED ENTERED BEFORE 20051. FEDERAL
2. STATE
3. COUNTY
4. OTHEREXEMPT FROM GEN.
PROPERTY TAX**TOTAL
ACRES
THIS
LINE**

PARCEL NUMBER	SCHOOL DIST.	VOL/PAGE - REG. DEEDS	TOTAL ACRES OF DESC.	ACREAGE & VALUE OF DESCRIPTION SUBJECT TO GENERAL PROPERTY TAX						6. MFL CLOSED ENTERED AFTER 2004 7. MFL OPEN ENTERED BEFORE 2005 8. MFL CLOSED ENTERED BEFORE 2005			EXEMPT FROM GEN. PROPERTY TAX		ACRES THIS LINE
NAME & ADDRESS	SEC. TN. RANGE DESCRIPTION OF PROPERTY	C O D E	ACRES	LAND VALUE	IMPROVEMENT VALUE	TOTAL VALUE	C O D E	ACRES	VALUE	C O D E	ACRES				
01220127010 01220127010 RICHARD A MUTH PO BOX 176 MARION, WI, 54950	MENOMINEE INDIAN SCHOOL DISTRICT 3434 N1296 MORNING STAR ROAD MORNING STAR LOT 21 LEGEND LAKE	A	0.50	\$69,500	\$81,600	\$151,100						0.50			
01220127020 01220127020 NICOLE M CARUSO N1301 MORNING STAR ROAD KESHENA, WI, 54135	MENOMINEE INDIAN SCHOOL DISTRICT 3434 N1301 MORNING STAR ROAD MORNING STAR LOT 22 LEGEND LAKE	A	0.55	\$71,800	\$153,000	\$224,800						0.55			
01220127030 01220127030 IAN R & KHOU PERRY 8366 GREENBRIAR ROAD WIND LAKE, WI, 53185	MENOMINEE INDIAN SCHOOL DISTRICT 3434 N1305 MORNING STAR ROAD MORNING STAR LOT 23 LEGEND LAKE	A	0.53	\$67,900	\$5,300	\$73,200						0.53			

YEAR
2023

State No.

ASSESSMENT ROLL FOR MENOMINEE Menominee COUNTYKEY TO
CODES1.A - RESIDENTIAL
2.B - COMMERCIAL
3.C - MANUFACTURING
4.D - AGRICULTURAL5.E - UNDEVELOPED
5m - AGRICULTURAL FOREST
6.F - PRODUCTIVE FOREST LANDS
7.G - OTHER1. PFC REG. ENTERED BEFORE 1/1/72
2. PFC REG. ENTERED AFTER 12/31/71
3. PFC SPECIAL CLASSIFICATION
4. COUNTY FOREST CROP
5. MFL OPEN ENTERED AFTER 2004
6. MFL CLOSED ENTERED AFTER 2004
7. MFL OPEN ENTERED BEFORE 2005
8. MFL CLOSED ENTERED BEFORE 20051. FEDERAL
2. STATE
3. COUNTY
4. OTHEREXEMPT FROM GEN.
PROPERTY TAX**TOTAL
ACRES
THIS
LINE**

PARCEL NUMBER	SCHOOL DIST.	VOL/PAGE - REG. DEEDS	TOTAL ACRES OF DESC.	ACREAGE & VALUE OF DESCRIPTION SUBJECT TO GENERAL PROPERTY TAX					6. MFL CLOSED ENTERED AFTER 2004 7. MFL OPEN ENTERED BEFORE 2005 8. MFL CLOSED ENTERED BEFORE 2005		EXEMPT FROM GEN. PROPERTY TAX		ACRES THIS LINE
NAME & ADDRESS	SEC. TN. RANGE DESCRIPTION OF PROPERTY	C O D E	ACRES	LAND VALUE	IMPROVEMENT VALUE	TOTAL VALUE	C O D E	ACRES	VALUE	C O D E	ACRES		
01220127040 01220127040 HAEFS, THOMAS & TRICIA 1316 W. GEORGE STREET APPLETON, WI, 54915	MENOMINEE INDIAN SCHOOL DISTRICT 3434 N1265 MORNING STAR ROAD MORNING STAR LOT 24 LEGEND LAKE	A	0.55	\$5,400	\$21,500	\$26,900						0.55	
01220127050 01220127050 DANIEL J REIGEL 3049 W. ELBERG AVE APPLETON, WI, 54914	MENOMINEE INDIAN SCHOOL DISTRICT 3434 N1255 MORNING STAR ROAD MORNING STAR LOT25 LEGEND LAKE	A	0.54	\$5,400	\$0	\$5,400						0.54	
01220127060 01220127060 DANIEL J REIGEL REVOCABLE LIVING TRUST 3049 WEST ELBERG AVE. APPLETON, WI, 54914	MENOMINEE INDIAN SCHOOL DISTRICT 3434 N1247 MORNING STAR ROAD MORNING STAR LOT 26 LEGEND LAKE	A	0.60	\$5,600	\$0	\$5,600						0.60	

YEAR
2023

State No.

ASSESSMENT ROLL FOR MENOMINEE Menominee COUNTYKEY TO
CODES1.A - RESIDENTIAL
2.B - COMMERCIAL
3.C - MANUFACTURING
4.D - AGRICULTURAL5.E - UNDEVELOPED
5m - AGRICULTURAL FOREST
6.F - PRODUCTIVE FOREST LANDS
7.G - OTHER1. PFC REG. ENTERED BEFORE 1/1/72
2. PFC REG. ENTERED AFTER 12/31/71
3. PFC SPECIAL CLASSIFICATION
4. COUNTY FOREST CROP
5. MFL OPEN ENTERED AFTER 2004
6. MFL CLOSED ENTERED AFTER 2004
7. MFL OPEN ENTERED BEFORE 2005
8. MFL CLOSED ENTERED BEFORE 20051. FEDERAL
2. STATE
3. COUNTY
4. OTHEREXEMPT FROM GEN.
PROPERTY TAX**TOTAL
ACRES
THIS
LINE**

PARCEL NUMBER	SCHOOL DIST.	VOL/PAGE - REG. DEEDS	TOTAL ACRES OF DESC.	ACREAGE & VALUE OF DESCRIPTION SUBJECT TO GENERAL PROPERTY TAX				6. MFL CLOSED ENTERED AFTER 2004 7. MFL OPEN ENTERED BEFORE 2005 8. MFL CLOSED ENTERED BEFORE 2005			EXEMPT FROM GEN. PROPERTY TAX		ACRES THIS LINE
NAME & ADDRESS	SEC. TN. RANGE DESCRIPTION OF PROPERTY	C O D E	ACRES	LAND VALUE	IMPROVEMENT VALUE	TOTAL VALUE	C O D E	ACRES	VALUE	C O D E	ACRES		
01220127070 01220127070 ROGER KELLY N272 MAIN ST APPLETON, WI, 54915	MENOMINEE INDIAN SCHOOL DISTRICT 3434 N1233 MORNING STAR ROAD MORNING STAR LOT 27 LEGEND LAKE	A	0.53	\$5,300	\$0	\$5,300						0.53	
01220127080 01220127080 DEVIN JAHNKE N153 STATE PARK RD APPLETON, WI, 54915	MENOMINEE INDIAN SCHOOL DISTRICT 3434 N1227 MORNING STAR ROAD MORNING STAR LOT 28 LEGEND LAKE	A	0.53	\$5,300	\$0	\$5,300						0.53	
01220127090 01220127090 WILKEN, MM LLC 1243 S. ANDREWS STREET SHAWANO, WI, 54166	MENOMINEE INDIAN SCHOOL DISTRICT 3434 N1221 MORNING STAR ROAD MORNING STAR LOT 29 LEGEND LAKE	A	0.50	\$5,200	\$76,400	\$81,600						0.50	

YEAR
2023

State No.

ASSESSMENT ROLL FOR MENOMINEE Menominee COUNTYKEY TO
CODES1.A - RESIDENTIAL
2.B - COMMERCIAL
3.C - MANUFACTURING
4.D - AGRICULTURAL5.E - UNDEVELOPED
5m - AGRICULTURAL FOREST
6.F - PRODUCTIVE FOREST LANDS
7.G - OTHER1. PFC REG. ENTERED BEFORE 1/1/72
2. PFC REG. ENTERED AFTER 12/31/71
3. PFC SPECIAL CLASSIFICATION
4. COUNTY FOREST CROP
5. MFL OPEN ENTERED AFTER 2004
6. MFL CLOSED ENTERED AFTER 2004
7. MFL OPEN ENTERED BEFORE 2005
8. MFL CLOSED ENTERED BEFORE 20051. FEDERAL
2. STATE
3. COUNTY
4. OTHEREXEMPT FROM GEN.
PROPERTY TAX**TOTAL
ACRES
THIS
LINE**

PARCEL NUMBER	SCHOOL DIST.	VOL/PAGE - REG. DEEDS	TOTAL ACRES OF DESC.	ACREAGE & VALUE OF DESCRIPTION SUBJECT TO GENERAL PROPERTY TAX						6. MFL CLOSED ENTERED AFTER 2004 7. MFL OPEN ENTERED BEFORE 2005 8. MFL CLOSED ENTERED BEFORE 2005		EXEMPT FROM GEN. PROPERTY TAX		ACRES THIS LINE
NAME & ADDRESS	SEC. TN. RANGE DESCRIPTION OF PROPERTY	C O D E	ACRES	LAND VALUE	IMPROVEMENT VALUE	TOTAL VALUE	C O D E	ACRES	VALUE	C O D E	ACRES			
01220127100 01220127100 MENOMINEE INDIAN SCHOOL DISTRICT 3434 KNITTER, MATTHEW P & JESSICA L 3919 E SQUIRE AVENUE CUDAHY, WI, 53110	N1215 MORNING STAR ROAD MORNING STAR LOT 30 LEGEND LAKE	A	0.50	\$5,200	\$1,200	\$6,400						0.50		
01220128010 01220128010 MENOMINEE INDIAN SCHOOL DISTRICT 3434 SUZANNE M BERAN 2862 S 104TH ST WEST ALLIS, WI, 53227	N1209 MORNING STAR ROAD MORNING STAR LOT 31 LEGEND LAKE	A	0.50	\$5,200	\$0	\$5,200						0.50		
01220128020 01220128020 MENOMINEE INDIAN SCHOOL DISTRICT 3434 SUZANNE M BERAN 2862 S 104TH ST WEST ALLIS, WI, 53227	N1203 MORNING STAR RD MORNING STAR LOT 32 LEGEND LAKE	A	0.50	\$5,200	\$0	\$5,200						0.50		

YEAR
2023

State No.

ASSESSMENT ROLL FOR MENOMINEE Menominee COUNTYKEY TO
CODES1.A - RESIDENTIAL
2.B - COMMERCIAL
3.C - MANUFACTURING
4.D - AGRICULTURAL5.E - UNDEVELOPED
5m - AGRICULTURAL FOREST
6.F - PRODUCTIVE FOREST LANDS
7.G - OTHER1. PFC REG. ENTERED BEFORE 1/1/72
2. PFC REG. ENTERED AFTER 12/31/71
3. PFC SPECIAL CLASSIFICATION
4. COUNTY FOREST CROP
5. MFL OPEN ENTERED AFTER 2004
6. MFL CLOSED ENTERED AFTER 2004
7. MFL OPEN ENTERED BEFORE 2005
8. MFL CLOSED ENTERED BEFORE 20051. FEDERAL
2. STATE
3. COUNTY
4. OTHEREXEMPT FROM GEN.
PROPERTY TAX**TOTAL
ACRES
THIS
LINE**

PARCEL NUMBER	SCHOOL DIST.	VOL/PAGE - REG. DEEDS	TOTAL ACRES OF DESC.	ACREAGE & VALUE OF DESCRIPTION SUBJECT TO GENERAL PROPERTY TAX								EXEMPT FROM GEN. PROPERTY TAX		TOTAL ACRES THIS LINE
NAME & ADDRESS	SEC. TN. RANGE DESCRIPTION OF PROPERTY	C O D E	ACRES	LAND VALUE	IMPROVEMENT VALUE	TOTAL VALUE	C O D E	ACRES	VALUE	C O D E	ACRES			
1000 01220128030 01220128030 CAROL JEAN SCHULTZ 8235 HWY M FREDONIA, WI, 53021	MENOMINEE INDIAN SCHOOL DISTRICT 3434 N1195 MORNING STAR ROAD MORNING STAR LOT 33 LEGEND LAKE	A	0.49	\$5,100	\$0	\$5,100								0.49
1001 01220128040 01220128040 SCOTT T HEISE 8235 HWY M FREDONIA, WI, 53021	MENOMINEE INDIAN SCHOOL DISTRICT 3434 N1187 MORNING STAR ROAD MORNING STAR LOT 34 LEGEND LAKE	A	0.51	\$5,200	\$5,700	\$10,900								0.51
1002 01220128050 01220128050 M.I.T.W.; GUY KESHENA PO BOX 910 KESHENA, WI, 54135	MENOMINEE INDIAN SCHOOL DISTRICT 3434 N1607 MORNING STAR ROAD MORNING STAR LOT 35 LEGEND LAKE CHRISTOP HER MOGILKA									X5	0.00			0.00

YEAR
2023

State No.

ASSESSMENT ROLL FOR MENOMINEE Menominee COUNTYKEY TO
CODES1.A - RESIDENTIAL
2.B - COMMERCIAL
3.C - MANUFACTURING
4.D - AGRICULTURAL5.E - UNDEVELOPED
5m - AGRICULTURAL FOREST
6.F - PRODUCTIVE FOREST LANDS
7.G - OTHER1. PFC REG. ENTERED BEFORE 1/1/72
2. PFC REG. ENTERED AFTER 12/31/71
3. PFC SPECIAL CLASSIFICATION
4. COUNTY FOREST CROP
5. MFL OPEN ENTERED AFTER 2004
6. MFL CLOSED ENTERED AFTER 2004
7. MFL OPEN ENTERED BEFORE 2005
8. MFL CLOSED ENTERED BEFORE 20051. FEDERAL
2. STATE
3. COUNTY
4. OTHEREXEMPT FROM GEN.
PROPERTY TAX**TOTAL
ACRES
THIS
LINE**

PARCEL NUMBER	SCHOOL DIST.	VOL/PAGE - REG. DEEDS	TOTAL ACRES OF DESC.	ACREAGE & VALUE OF DESCRIPTION SUBJECT TO GENERAL PROPERTY TAX						6. MFL CLOSED ENTERED AFTER 2004 7. MFL OPEN ENTERED BEFORE 2005 8. MFL CLOSED ENTERED BEFORE 2005		EXEMPT FROM GEN. PROPERTY TAX		ACRES THIS LINE
NAME & ADDRESS	SEC. TN. RANGE DESCRIPTION OF PROPERTY	C O D E	ACRES	LAND VALUE	IMPROVEMENT VALUE	TOTAL VALUE	C O D E	ACRES	VALUE	C O D E	ACRES			
01220128060 01220128060 C/O WELLS FARGO HOME MORTGAGE KAKKAK, LUIS PO BOX 11758 NEW WARK, NJ, 07101-4758	MENOMINEE INDIAN SCHOOL DISTRICT 3434 N1681 MORNING STAR ROAD MORNING STAR LOT 36 LEGEND LAKE	A	0.45	\$5,000	\$72,100	\$77,100						0.45		
01220128070 01220128070 U.S.A. IN TRUST NOT AVAILABLE NOT AVAILABLE, NA, 00000	MENOMINEE INDIAN SCHOOL DISTRICT 3434 N1747 MORNING STAR RD MORNING STAR LOT 37 LEGEND LAKE									X1	0.00	0.00		
01220128080 01220128080 U.S.A. IN TRUST NOT AVAILABLE NOT AVAILABLE, NA, 00000	MENOMINEE INDIAN SCHOOL DISTRICT 3434 N1925 MORNING STAR RD MORNING STAR LOT 38 LEGEND LAKE									X1	0.00	0.00		

YEAR
2023

State No.

ASSESSMENT ROLL FOR MENOMINEE Menominee COUNTYKEY TO
CODES1.A - RESIDENTIAL
2.B - COMMERCIAL
3.C - MANUFACTURING
4.D - AGRICULTURAL5.E - UNDEVELOPED
5m - AGRICULTURAL FOREST
6.F - PRODUCTIVE FOREST LANDS
7.G - OTHER1. PFC REG. ENTERED BEFORE 1/1/72
2. PFC REG. ENTERED AFTER 12/31/71
3. PFC SPECIAL CLASSIFICATION
4. COUNTY FOREST CROP
5. MFL OPEN ENTERED AFTER 2004
6. MFL CLOSED ENTERED AFTER 2004
7. MFL OPEN ENTERED BEFORE 2005
8. MFL CLOSED ENTERED BEFORE 20051. FEDERAL
2. STATE
3. COUNTY
4. OTHEREXEMPT FROM GEN.
PROPERTY TAX**TOTAL
ACRES
THIS
LINE**

PARCEL NUMBER	SCHOOL DIST.	VOL/PAGE - REG. DEEDS	TOTAL ACRES OF DESC.	ACREAGE & VALUE OF DESCRIPTION SUBJECT TO GENERAL PROPERTY TAX								EXEMPT FROM GEN. PROPERTY TAX		TOTAL ACRES THIS LINE
NAME & ADDRESS	SEC. TN. RANGE DESCRIPTION OF PROPERTY	C O D E	ACRES	LAND VALUE	IMPROVEMENT VALUE	TOTAL VALUE	C O D E	ACRES	VALUE	C O D E	ACRES			
1006 01220128090 01220128090 U.S.A. IN TRUST NOT AVAILABLE NOT AVAILABLE, NA, 00000	MENOMINEE INDIAN SCHOOL DISTRICT 3434 N1995 MORNING STAR RD MORNING STAR LOT 39 LEGEND LAKE									X1	0.00			0.00
1007 01220128100 01220128100 U.S.A. IN TRUST NOT AVAILABLE NOT AVAILABLE, NA, 00000	MENOMINEE INDIAN SCHOOL DISTRICT 3434 N2375 MORNING STAR RD MORNING STAR LOT 40 LEGEND LAKE									X1	0.00			0.00
1008 01220129010 01220129010 U.S.A. IN TRUST NOT AVAILABLE NOT AVAILABLE, NA, 00000	MENOMINEE INDIAN SCHOOL DISTRICT 3434 N2455 MORNING STAR RD MORNING STAR LOT 41 LEGEND LAKE									X1	0.00			0.00

YEAR
2023

State No.

ASSESSMENT ROLL FOR MENOMINEE Menominee COUNTYKEY TO
CODES1.A - RESIDENTIAL
2.B - COMMERCIAL
3.C - MANUFACTURING
4.D - AGRICULTURAL5.E - UNDEVELOPED
5m - AGRICULTURAL FOREST
6.F - PRODUCTIVE FOREST LANDS
7.G - OTHER1. PFC REG. ENTERED BEFORE 1/1/72
2. PFC REG. ENTERED AFTER 12/31/71
3. PFC SPECIAL CLASSIFICATION
4. COUNTY FOREST CROP
5. MFL OPEN ENTERED AFTER 2004
6. MFL CLOSED ENTERED AFTER 2004
7. MFL OPEN ENTERED BEFORE 2005
8. MFL CLOSED ENTERED BEFORE 20051. FEDERAL
2. STATE
3. COUNTY
4. OTHEREXEMPT FROM GEN.
PROPERTY TAX**TOTAL
ACRES
THIS
LINE**

PARCEL NUMBER	SCHOOL DIST.	VOL/PAGE - REG. DEEDS	TOTAL ACRES OF DESC.	ACREAGE & VALUE OF DESCRIPTION SUBJECT TO GENERAL PROPERTY TAX						6. MFL CLOSED ENTERED AFTER 2004 7. MFL OPEN ENTERED BEFORE 2005 8. MFL CLOSED ENTERED BEFORE 2005		EXEMPT FROM GEN. PROPERTY TAX		ACRES THIS LINE
NAME & ADDRESS	SEC. TN. RANGE DESCRIPTION OF PROPERTY	C O D E	ACRES	LAND VALUE	IMPROVEMENT VALUE	TOTAL VALUE	C O D E	ACRES	VALUE	C O D E	ACRES			
01220129020 01220129020 ROBERT W CARINI 1425 E. WASHINGTON ST. WEST BEND, WI, 53095	MENOMINEE INDIAN SCHOOL DISTRICT 3434 W1925 MORNING STAR TRAIL MORNING STAR LOT 42 LEGEND LAKE	A	0.48	\$5,100	\$0	\$5,100						0.48		
01220129030 01220129030 KATHRYN LYNN SIBLEY, FAMILY TRUST DATED MARCH 25, 2022 450 WHISTLE DRIVE #3 HARTFORD, WI, 53027	MENOMINEE INDIAN SCHOOL DISTRICT 3434 N1939 MORNING STAR TRAIL MORNING STAR LOT 43 LEGEND LAKE	A	0.50	\$5,200	\$0	\$5,200						0.50		
01220129040 01220129040 HAEFS, THOMAS 1316 W. GEORGE STREET APPLETON, WI, 54915	MENOMINEE INDIAN SCHOOL DISTRICT 3434 W1949 MORNING STAR TRAIL MORNING STAR LOT 44 LEGEND LAKE	A	0.50	\$5,200	\$0	\$5,200						0.50		

YEAR
2023

State No.

ASSESSMENT ROLL FOR MENOMINEE Menominee COUNTYKEY TO
CODES1.A - RESIDENTIAL
2.B - COMMERCIAL
3.C - MANUFACTURING
4.D - AGRICULTURAL5.E - UNDEVELOPED
5m - AGRICULTURAL FOREST
6.F - PRODUCTIVE FOREST LANDS
7.G - OTHER1. PFC REG. ENTERED BEFORE 1/1/72
2. PFC REG. ENTERED AFTER 12/31/71
3. PFC SPECIAL CLASSIFICATION
4. COUNTY FOREST CROP
5. MFL OPEN ENTERED AFTER 2004
6. MFL CLOSED ENTERED AFTER 2004
7. MFL OPEN ENTERED BEFORE 2005
8. MFL CLOSED ENTERED BEFORE 20051. FEDERAL
2. STATE
3. COUNTY
4. OTHEREXEMPT FROM GEN.
PROPERTY TAX**TOTAL
ACRES
THIS
LINE**

PARCEL NUMBER	SCHOOL DIST.	VOL/PAGE - REG. DEEDS	TOTAL ACRES OF DESC.	ACREAGE & VALUE OF DESCRIPTION SUBJECT TO GENERAL PROPERTY TAX					6. MFL CLOSED ENTERED AFTER 2004 7. MFL OPEN ENTERED BEFORE 2005 8. MFL CLOSED ENTERED BEFORE 2005			EXEMPT FROM GEN. PROPERTY TAX		ACRES THIS LINE
NAME & ADDRESS	SEC. TN. RANGE DESCRIPTION OF PROPERTY	C O D E	ACRES	LAND VALUE	IMPROVEMENT VALUE	TOTAL VALUE	C O D E	ACRES	VALUE	C O D E	ACRES			
01220129050 01220129050 MENOMINEE INDIAN SCHOOL DISTRICT 3434 MARVIN R & KIMBERLY NINHAM 105 HILLSIDE LANE SHAWANO, WI, 54166	W1955 MORNING STAR TRAIL MORNING STAR LOT 45 LEGEND LAKE	A	0.50	\$5,200	\$5,000	\$10,200						0.50		
01220129060 01220129060 MENOMINEE INDIAN SCHOOL DISTRICT 3434 ERIC A & LISA M RAUSCHENBACH 2680 OAKWOOD DRIVE GREEN BAY, WI, 54304	W1963 MORNING STAR TRAIL MORNING STAR LOT 46 LEGEND LAKE	A	0.48	\$5,100	\$0	\$5,100						0.48		
01220129070 01220129070 MENOMINEE INDIAN SCHOOL DISTRICT 3434 ERIC A & LISA M RAUSCHENBACH 2680 OAKWOOD DRIVE GREEN BAY, WI, 54304	W1977 MORNING STAR TRAIL MORNING STAR LOT 47 LEGEND LAKE	A	0.50	\$5,200	\$0	\$5,200						0.50		

YEAR
2023

State No.

ASSESSMENT ROLL FOR MENOMINEE Menominee COUNTYKEY TO
CODES1.A - RESIDENTIAL
2.B - COMMERCIAL
3.C - MANUFACTURING
4.D - AGRICULTURAL5.E - UNDEVELOPED
5m - AGRICULTURAL FOREST
6.F - PRODUCTIVE FOREST LANDS
7.G - OTHER1. PFC REG. ENTERED BEFORE 1/1/72
2. PFC REG. ENTERED AFTER 12/31/71
3. PFC SPECIAL CLASSIFICATION
4. COUNTY FOREST CROP
5. MFL OPEN ENTERED AFTER 2004
6. MFL CLOSED ENTERED AFTER 2004
7. MFL OPEN ENTERED BEFORE 2005
8. MFL CLOSED ENTERED BEFORE 20051. FEDERAL
2. STATE
3. COUNTY
4. OTHEREXEMPT FROM GEN.
PROPERTY TAX**TOTAL
ACRES
THIS
LINE**

PARCEL NUMBER	SCHOOL DIST.	VOL/PAGE - REG. DEEDS	TOTAL ACRES OF DESC.	ACREAGE & VALUE OF DESCRIPTION SUBJECT TO GENERAL PROPERTY TAX					6. MFL CLOSED ENTERED AFTER 2004 7. MFL OPEN ENTERED BEFORE 2005 8. MFL CLOSED ENTERED BEFORE 2005			EXEMPT FROM GEN. PROPERTY TAX		ACRES THIS LINE
NAME & ADDRESS	SEC. TN. RANGE DESCRIPTION OF PROPERTY	C O D E	ACRES	LAND VALUE	IMPROVEMENT VALUE	TOTAL VALUE	C O D E	ACRES	VALUE	C O D E	ACRES			
01220129080 01220129080 JASON A & AMANDA L BACHER 4170 STATE ROAD 83 HARTFORD, WI, 53027	MENOMINEE INDIAN SCHOOL DISTRICT 3434 W1987 MORNING STAR TRAIL MORNING STAR LOT 48 LEGEND LAKE	A	0.56	\$5,400	\$0	\$5,400						0.56		
01220129090 01220129090 JASON A & AMANDA L BACHER 4170 STATE ROAD 83 HARTFORD, WI, 53027	MENOMINEE INDIAN SCHOOL DISTRICT 3434 W1999 MORNING STAR TRAIL MORNING STAR LOT 49 LEGEND LAKE	A	0.45	\$5,000	\$5,000	\$10,000						0.45		
01220129100 01220129100 JASON A & AMANDA L BACHER 4170 STATE ROAD 83 HARTFORD, WI, 53027	MENOMINEE INDIAN SCHOOL DISTRICT 3434 W2005 MORNING STAR TRAIL MORNING STAR LOT 50 LEGEND LAKE	A	0.50	\$5,200	\$0	\$5,200						0.50		

YEAR
2023

State No.

ASSESSMENT ROLL FOR MENOMINEE Menominee COUNTYKEY TO
CODES1.A - RESIDENTIAL
2.B - COMMERCIAL
3.C - MANUFACTURING
4.D - AGRICULTURAL5.E - UNDEVELOPED
5m - AGRICULTURAL FOREST
6.F - PRODUCTIVE FOREST LANDS
7.G - OTHER1. PFC REG. ENTERED BEFORE 1/1/72
2. PFC REG. ENTERED AFTER 12/31/71
3. PFC SPECIAL CLASSIFICATION
4. COUNTY FOREST CROP
5. MFL OPEN ENTERED AFTER 2004
6. MFL CLOSED ENTERED AFTER 2004
7. MFL OPEN ENTERED BEFORE 2005
8. MFL CLOSED ENTERED BEFORE 20051. FEDERAL
2. STATE
3. COUNTY
4. OTHEREXEMPT FROM GEN.
PROPERTY TAX**TOTAL
ACRES
THIS
LINE**

PARCEL NUMBER	SCHOOL DIST.	VOL/PAGE - REG. DEEDS	TOTAL ACRES OF DESC.	ACREAGE & VALUE OF DESCRIPTION SUBJECT TO GENERAL PROPERTY TAX						6. MFL CLOSED ENTERED AFTER 2004 7. MFL OPEN ENTERED BEFORE 2005 8. MFL CLOSED ENTERED BEFORE 2005		EXEMPT FROM GEN. PROPERTY TAX		ACRES THIS LINE
NAME & ADDRESS	SEC. TN. RANGE DESCRIPTION OF PROPERTY	C O D E	ACRES	LAND VALUE	IMPROVEMENT VALUE	TOTAL VALUE	C O D E	ACRES	VALUE	C O D E	ACRES			
01220130010 01220130010 U.S.A. IN TRUST NOT AVAILABLE NOT AVAILABLE, NA, 00000	MENOMINEE INDIAN SCHOOL DISTRICT 3434 W2007 MORNING STAR TR MORNING STAR LOT 51 LEGEND LAKE									X1	0.00	0.00		
01220130020 01220130020 FISCHER, KEITH & SHARON W1202 COUNTY RD JJ KAUKAUNA, WI, 54130	MENOMINEE INDIAN SCHOOL DISTRICT 3434 W2011 MORNING STAR TRAIL MORNING STAR LOT 52 LEGEND LAKE	A	0.51	\$5,200	\$5,000	\$10,200						0.51		
01220130030 01220130030 M.I.T.W. PO BOX 910 KESHENA, WI, 54135	MENOMINEE INDIAN SCHOOL DISTRICT 3434 W2017 MORNING STAR TR MORNING STAR LOT 53 LEGEND LAKE									X5	0.00	0.00		

YEAR
2023

State No.

ASSESSMENT ROLL FOR MENOMINEE Menominee COUNTYKEY TO
CODES1.A - RESIDENTIAL
2.B - COMMERCIAL
3.C - MANUFACTURING
4.D - AGRICULTURAL5.E - UNDEVELOPED
5m - AGRICULTURAL FOREST
6.F - PRODUCTIVE FOREST LANDS
7.G - OTHER1. PFC REG. ENTERED BEFORE 1/1/72
2. PFC REG. ENTERED AFTER 12/31/71
3. PFC SPECIAL CLASSIFICATION
4. COUNTY FOREST CROP
5. MFL OPEN ENTERED AFTER 2004
6. MFL CLOSED ENTERED AFTER 2004
7. MFL OPEN ENTERED BEFORE 2005
8. MFL CLOSED ENTERED BEFORE 20051. FEDERAL
2. STATE
3. COUNTY
4. OTHEREXEMPT FROM GEN.
PROPERTY TAX**TOTAL
ACRES
THIS
LINE**

PARCEL NUMBER	SCHOOL DIST.	VOL/PAGE - REG. DEEDS	TOTAL ACRES OF DESC.	ACREAGE & VALUE OF DESCRIPTION SUBJECT TO GENERAL PROPERTY TAX						6. MFL CLOSED ENTERED AFTER 2004 7. MFL OPEN ENTERED BEFORE 2005 8. MFL CLOSED ENTERED BEFORE 2005		EXEMPT FROM GEN. PROPERTY TAX		ACRES THIS LINE
NAME & ADDRESS	SEC. TN. RANGE DESCRIPTION OF PROPERTY	C O D E	ACRES	LAND VALUE	IMPROVEMENT VALUE	TOTAL VALUE	C O D E	ACRES	VALUE	C O D E	ACRES			
01220130040 01220130040 USA IN TRUST NOT AVAILABLE NOT AVAILABLE, NA, 00000	MENOMINEE INDIAN SCHOOL DISTRICT 3434 W2021 MORNING STAR TRAIL MORNING STAR LOT 54 LEGEND LAKE									X1	0.00	0.00		
01220130050 01220130050 U.S.A. IN TRUST NOT AVAILABLE NOT AVAILABLE, NA, 00000	MENOMINEE INDIAN SCHOOL DISTRICT 3434 W2023 MORNING STAR TR MORNING STAR LOT 55 LEGEND LAKE									X1	0.00	0.00		
01220130060 01220130060 JOHN & DENISE GILANE PO BOX 876 KESHENA, WI, 54135	MENOMINEE INDIAN SCHOOL DISTRICT 3434 W2025 MORNING STAR TRAIL MORNING STAR LOT 56 LEGEND LAKE	A	0.55	\$5,400	\$119,700	\$125,100						0.55		

YEAR
2023

State No.

ASSESSMENT ROLL FOR MENOMINEE Menominee COUNTYKEY TO
CODES1.A - RESIDENTIAL
2.B - COMMERCIAL
3.C - MANUFACTURING
4.D - AGRICULTURAL5.E - UNDEVELOPED
5m - AGRICULTURAL FOREST
6.F - PRODUCTIVE FOREST LANDS
7.G - OTHER1. PFC REG. ENTERED BEFORE 1/1/72
2. PFC REG. ENTERED AFTER 12/31/71
3. PFC SPECIAL CLASSIFICATION
4. COUNTY FOREST CROP
5. MFL OPEN ENTERED AFTER 2004
6. MFL CLOSED ENTERED AFTER 2004
7. MFL OPEN ENTERED BEFORE 2005
8. MFL CLOSED ENTERED BEFORE 20051. FEDERAL
2. STATE
3. COUNTY
4. OTHEREXEMPT FROM GEN.
PROPERTY TAX**TOTAL
ACRES
THIS
LINE**

PARCEL NUMBER	SCHOOL DIST.	VOL/PAGE - REG. DEEDS	TOTAL ACRES OF DESC.	ACREAGE & VALUE OF DESCRIPTION SUBJECT TO GENERAL PROPERTY TAX						6. MFL CLOSED ENTERED AFTER 2004 7. MFL OPEN ENTERED BEFORE 2005 8. MFL CLOSED ENTERED BEFORE 2005		EXEMPT FROM GEN. PROPERTY TAX		ACRES THIS LINE
NAME & ADDRESS	SEC. TN. RANGE DESCRIPTION OF PROPERTY	C O D E	ACRES	LAND VALUE	IMPROVEMENT VALUE	TOTAL VALUE	C O D E	ACRES	VALUE	C O D E	ACRES			
01220130070 01220130070 HAEFS, THOMAS C. 1316 W. GEORGE STREET APPLETON, WI, 54915	MENOMINEE INDIAN SCHOOL DISTRICT 3434 W2024 MORNING STAR TRAIL MORNING STAR LOT 57 LEGEND LAKE	A	0.56	\$5,400	\$0	\$5,400							0.56	
01220130080 01220130080 U.S.A. IN TRUST NOT AVAILABLE NOT AVAILABLE, NA, 00000	MENOMINEE INDIAN SCHOOL DISTRICT 3434 W2022 MORNING STAR TR MORNING STAR LOT 58 LEGEND LAKE									X1	0.00		0.00	
01220130090 01220130090 DAVID WALTON PO BOX 699 KESHENA, WI, 54135	MENOMINEE INDIAN SCHOOL DISTRICT 3434 W2018 MORNING STAR TRAIL MORNING STAR LOT 59 LEGEND LAKE	A	0.55	\$5,400	\$0	\$5,400							0.55	

YEAR 2023	State No.
--------------	-----------

ASSESSMENT ROLL FOR MENOMINEE Menominee COUNTY

KEY TO
CODES

1.A - RESIDENTIAL
2.B - COMMERCIAL
3.C - MANUFACTURING
4.D - AGRICULTURAL

5.E - UNDEVELOPED
5m - AGRICULTURAL FOREST
6.F - PRODUCTIVE FOREST LANDS
7.G - OTHER

1. PFC REG. ENTERED BEFORE 1/1/72
2. PFC REG. ENTERED AFTER 12/31/71
3. PFC SPECIAL CLASSIFICATION
4. COUNTY FOREST CROP
5. MFL OPEN ENTERED AFTER 2004
6. MFL CLOSED ENTERED AFTER 2004
7. MFL OPEN ENTERED BEFORE 2005
8. MFL CLOSED ENTERED BEFORE 2005

1. FEDERAL
2. STATE
3. COUNTY
4. OTHER

EXEMPT FROM GEN.
PROPERTY TAX

TOTAL
ACRES
THIS
LINE

PARCEL NUMBER	SCHOOL DIST.	VOL/PAGE - REG. DEEDS	TOTAL ACRES OF DESC.	ACREAGE & VALUE OF DESCRIPTION SUBJECT TO GENERAL PROPERTY TAX								EXEMPT FROM GEN. PROPERTY TAX		TOTAL ACRES THIS LINE
NAME & ADDRESS	SEC. TN. RANGE DESCRIPTION OF PROPERTY	C O D E	ACRES	LAND VALUE	IMPROVEMENT VALUE	TOTAL VALUE	C O D E	ACRES	VALUE	C O D E	ACRES			
1027 01220130100 01220130100 HART, SUSAN R. 20425 CYPRESS SHADOWS BLVD ESTERO, FL, 33928	MENOMINEE INDIAN SCHOOL DISTRICT 3434 W2009 MORNING STAR TRAIL MORNING STAR LOT 60 LEGEND LAKE	A	0.54	\$5,400	\$500	\$5,900								0.54
1028 01220131010 01220131010 BURTON, ROBERT 2074 RIVER GROVE AVE. GREEN BAY, WI, 54303	MENOMINEE INDIAN SCHOOL DISTRICT 3434 W2002 MORNING STAR TRAIL MORNING STAR LOT 61 LEGEND LAKE	A	0.50	\$5,200	\$0	\$5,200								0.50
1029 01220131020 01220131020 CARINI, CHRISTOPHER J & JEAN N84W18069 IMPERIAL COURT MENOMONEE FALLS, WI, 53051	MENOMINEE INDIAN SCHOOL DISTRICT 3434 W1994 MORNING STAR TRAIL MORNING STAR LOT 62 LEGEND LAKE	A	0.49	\$5,100	\$600	\$5,700								0.49

YEAR
2023

State No.

ASSESSMENT ROLL FOR MENOMINEE Menominee COUNTYKEY TO
CODES1.A - RESIDENTIAL
2.B - COMMERCIAL
3.C - MANUFACTURING
4.D - AGRICULTURAL5.E - UNDEVELOPED
5m - AGRICULTURAL FOREST
6.F - PRODUCTIVE FOREST LANDS
7.G - OTHER1. PFC REG. ENTERED BEFORE 1/1/72
2. PFC REG. ENTERED AFTER 12/31/71
3. PFC SPECIAL CLASSIFICATION
4. COUNTY FOREST CROP
5. MFL OPEN ENTERED AFTER 2004
6. MFL CLOSED ENTERED AFTER 2004
7. MFL OPEN ENTERED BEFORE 2005
8. MFL CLOSED ENTERED BEFORE 20051. FEDERAL
2. STATE
3. COUNTY
4. OTHEREXEMPT FROM GEN.
PROPERTY TAX**TOTAL
ACRES
THIS
LINE**

PARCEL NUMBER	SCHOOL DIST.	VOL/PAGE - REG. DEEDS	TOTAL ACRES OF DESC.	ACREAGE & VALUE OF DESCRIPTION SUBJECT TO GENERAL PROPERTY TAX								EXEMPT FROM GEN. PROPERTY TAX		TOTAL ACRES THIS LINE
NAME & ADDRESS	SEC. TN. RANGE DESCRIPTION OF PROPERTY	C O D E	ACRES	LAND VALUE	IMPROVEMENT VALUE	TOTAL VALUE	C O D E	ACRES	VALUE	C O D E	ACRES			
1030 01220131030 01220131030 GUY F KESHENA, A SINGLE PERSON FOR & ON BEHALF OF MITW PO BOX 910 KESHENA, WI, 54135	MENOMINEE INDIAN SCHOOL DISTRICT 3434 W1988 MORNING STAR TRAIL MORNING STAR LOT 63 LEGEND LAKE									X1	0.00			0.00
1031 01220131040 01220131040 GUY F KESHENA, A SINGLE PERSON FOR & ON BEHALF OF MITW PO BOX 910 KESHENA, WI, 54115	MENOMINEE INDIAN SCHOOL DISTRICT 3434 W1978 MORNING STAR TR MORNING STAR LOT 64 LEGEND LAKE									X1	0.00			0.00
1032 01220131050 01220131050 NICOLE MARYALICE PENASS 1819 ROYALVIEW CT GREEN BAY, WI, 54304	MENOMINEE INDIAN SCHOOL DISTRICT 3434 W1968 MORNING STAR TRAIL MORNING STAR LOT 65 LEGEND LAKE	A	0.55	\$5,400	\$0	\$5,400								0.55

YEAR
2023

State No.

ASSESSMENT ROLL FOR MENOMINEE Menominee COUNTYKEY TO
CODES1.A - RESIDENTIAL
2.B - COMMERCIAL
3.C - MANUFACTURING
4.D - AGRICULTURAL5.E - UNDEVELOPED
5m - AGRICULTURAL FOREST
6.F - PRODUCTIVE FOREST LANDS
7.G - OTHER1. PFC REG. ENTERED BEFORE 1/1/72
2. PFC REG. ENTERED AFTER 12/31/71
3. PFC SPECIAL CLASSIFICATION
4. COUNTY FOREST CROP
5. MFL OPEN ENTERED AFTER 2004
6. MFL CLOSED ENTERED AFTER 2004
7. MFL OPEN ENTERED BEFORE 2005
8. MFL CLOSED ENTERED BEFORE 20051. FEDERAL
2. STATE
3. COUNTY
4. OTHEREXEMPT FROM GEN.
PROPERTY TAX**TOTAL
ACRES
THIS
LINE**

PARCEL NUMBER	SCHOOL DIST.	VOL/PAGE - REG. DEEDS	TOTAL ACRES OF DESC.	ACREAGE & VALUE OF DESCRIPTION SUBJECT TO GENERAL PROPERTY TAX						6. MFL CLOSED ENTERED AFTER 2004 7. MFL OPEN ENTERED BEFORE 2005 8. MFL CLOSED ENTERED BEFORE 2005			EXEMPT FROM GEN. PROPERTY TAX		ACRES THIS LINE
NAME & ADDRESS	SEC. TN. RANGE DESCRIPTION OF PROPERTY	C O D E	ACRES	LAND VALUE	IMPROVEMENT VALUE	TOTAL VALUE	C O D E	ACRES	VALUE	C O D E	ACRES				
01230132010 01230132010 KESHENA, GUY F PO BOX 910 KESHENA, WI, 54135	MENOMINEE INDIAN SCHOOL DISTRICT 3434 N1886 NORTH STAR PATH NORTH STAR LOT 1 LEGEND LAKE									X4	0.00	0.00			
01230132040 01230132040 BRIAN A HEBL 6675 N HEADWALL CIRCLE APPLETON, WI, 54913	MENOMINEE INDIAN SCHOOL DISTRICT 3434 N1862 NORTH STAR PATH NORTH STAR LOT 4 LEGEND LAKE	A	0.60	\$5,600	\$0	\$5,600						0.60			
01230132050 01230132050 JAMIE M JOHNSON N7221 MOORE RD SEYMOUR, WI, 54165	MENOMINEE INDIAN SCHOOL DISTRICT 3434 N1854 NORTH STAR PATH NORTH STAR LOT 5 LEGEND LAKE	A	0.62	\$5,700	\$0	\$5,700						0.62			

YEAR
2023

State No.

ASSESSMENT ROLL FOR MENOMINEE Menominee COUNTYKEY TO
CODES1.A - RESIDENTIAL
2.B - COMMERCIAL
3.C - MANUFACTURING
4.D - AGRICULTURAL5.E - UNDEVELOPED
5m - AGRICULTURAL FOREST
6.F - PRODUCTIVE FOREST LANDS
7.G - OTHER1. PFC REG. ENTERED BEFORE 1/1/72
2. PFC REG. ENTERED AFTER 12/31/71
3. PFC SPECIAL CLASSIFICATION
4. COUNTY FOREST CROP
5. MFL OPEN ENTERED AFTER 2004
6. MFL CLOSED ENTERED AFTER 2004
7. MFL OPEN ENTERED BEFORE 2005
8. MFL CLOSED ENTERED BEFORE 20051. FEDERAL
2. STATE
3. COUNTY
4. OTHEREXEMPT FROM GEN.
PROPERTY TAX**TOTAL
ACRES
THIS
LINE**

PARCEL NUMBER	SCHOOL DIST.	VOL/PAGE - REG. DEEDS	TOTAL ACRES OF DESC.	ACREAGE & VALUE OF DESCRIPTION SUBJECT TO GENERAL PROPERTY TAX				6. MFL CLOSED ENTERED AFTER 2004 7. MFL OPEN ENTERED BEFORE 2005 8. MFL CLOSED ENTERED BEFORE 2005			EXEMPT FROM GEN. PROPERTY TAX		ACRES THIS LINE
NAME & ADDRESS	SEC. TN. RANGE DESCRIPTION OF PROPERTY	C O D E	ACRES	LAND VALUE	IMPROVEMENT VALUE	TOTAL VALUE	C O D E	ACRES	VALUE	C O D E	ACRES		
01230132060 01230132060 LARSEN, CHRISTOPHER & PATRICE 10 N796 LUKENS ROAD SYCAMORE, IL, 60178	MENOMINEE INDIAN SCHOOL DISTRICT 3434 N1846 NORTH STAR PATH NORTH STAR LOT 6 LEGEND LAKE	A	0.62	\$17,100	\$28,000	\$45,100						0.62	
01230132070 01230132070 BRIAN & JANET HEBL 6675 N HEADWALL CIRCLE APPLETON, WI, 54913	MENOMINEE INDIAN SCHOOL DISTRICT 3434 N1834 NORTH STAR PATH NORTH STAR LOT 7 LEGEND LAKE	A	1.13	\$108,200	\$285,600	\$393,800						1.13	
01230132080 01230132080 PATRICK J & LANA S CONNELLY W3853 RIDGE POINT RD APPLETON, WI, 54913	MENOMINEE INDIAN SCHOOL DISTRICT 3434 N1832 NORTH STAR PATH NORTH STAR LOT 8 LEGEND LAKE	A	0.82	\$102,600	\$291,500	\$394,100						0.82	

YEAR
2023

State No.

ASSESSMENT ROLL FOR MENOMINEE Menominee COUNTYKEY TO
CODES1.A - RESIDENTIAL
2.B - COMMERCIAL
3.C - MANUFACTURING
4.D - AGRICULTURAL5.E - UNDEVELOPED
5m - AGRICULTURAL FOREST
6.F - PRODUCTIVE FOREST LANDS
7.G - OTHER1. PFC REG. ENTERED BEFORE 1/1/72
2. PFC REG. ENTERED AFTER 12/31/71
3. PFC SPECIAL CLASSIFICATION
4. COUNTY FOREST CROP
5. MFL OPEN ENTERED AFTER 2004
6. MFL CLOSED ENTERED AFTER 2004
7. MFL OPEN ENTERED BEFORE 2005
8. MFL CLOSED ENTERED BEFORE 20051. FEDERAL
2. STATE
3. COUNTY
4. OTHEREXEMPT FROM GEN.
PROPERTY TAX**TOTAL
ACRES
THIS
LINE**

PARCEL NUMBER	SCHOOL DIST.	VOL/PAGE - REG. DEEDS	TOTAL ACRES OF DESC.	ACREAGE & VALUE OF DESCRIPTION SUBJECT TO GENERAL PROPERTY TAX				6. MFL CLOSED ENTERED AFTER 2004 7. MFL OPEN ENTERED BEFORE 2005 8. MFL CLOSED ENTERED BEFORE 2005			EXEMPT FROM GEN. PROPERTY TAX		ACRES THIS LINE
NAME & ADDRESS	SEC. TN. RANGE DESCRIPTION OF PROPERTY	C O D E	ACRES	LAND VALUE	IMPROVEMENT VALUE	TOTAL VALUE	C O D E	ACRES	VALUE	C O D E	ACRES		
01230132090 01230132090 STANZEL, KENNETH A. 2213 DRIFTWOOD APPLETON, WI, 54915	MENOMINEE INDIAN SCHOOL DISTRICT 3434 N1830 NORTH STAR PATH NORTH STAR LOT 9 LEGEND LAKE	A	0.80	\$102,000	\$500	\$102,500						0.80	
01230133010 01230133010 KLAESER, PATRICK J. & DAWN M. N1824 NORTH STAR ROAD KESHENA, WI, 54135	MENOMINEE INDIAN SCHOOL DISTRICT 3434 N1824 NORTH STAR PATH NORTH STAR LOT 11 LEGEND LAKE	A	0.70	\$100,800	\$191,200	\$292,000						0.70	
01230133020 01230133020 GERALD J HIETPAS 1708 LYLE ST LITTLE CHUTE, WI, 54140	MENOMINEE INDIAN SCHOOL DISTRICT 3434 N1820 NORTH STAR PATH NORTH STAR LOT 12 LEGEND LAKE	A	0.64	\$143,500	\$256,400	\$399,900						0.64	

YEAR
2023

State No.

ASSESSMENT ROLL FOR MENOMINEE Menominee COUNTYKEY TO
CODES1.A - RESIDENTIAL
2.B - COMMERCIAL
3.C - MANUFACTURING
4.D - AGRICULTURAL5.E - UNDEVELOPED
5m - AGRICULTURAL FOREST
6.F - PRODUCTIVE FOREST LANDS
7.G - OTHER1. PFC REG. ENTERED BEFORE 1/1/72
2. PFC REG. ENTERED AFTER 12/31/71
3. PFC SPECIAL CLASSIFICATION
4. COUNTY FOREST CROP
5. MFL OPEN ENTERED AFTER 2004
6. MFL CLOSED ENTERED AFTER 2004
7. MFL OPEN ENTERED BEFORE 2005
8. MFL CLOSED ENTERED BEFORE 20051. FEDERAL
2. STATE
3. COUNTY
4. OTHEREXEMPT FROM GEN.
PROPERTY TAX**TOTAL
ACRES
THIS
LINE**

PARCEL NUMBER	SCHOOL DIST.	VOL/PAGE - REG. DEEDS	TOTAL ACRES OF DESC.	ACREAGE & VALUE OF DESCRIPTION SUBJECT TO GENERAL PROPERTY TAX					6. MFL CLOSED ENTERED AFTER 2004 7. MFL OPEN ENTERED BEFORE 2005 8. MFL CLOSED ENTERED BEFORE 2005			EXEMPT FROM GEN. PROPERTY TAX		ACRES THIS LINE
NAME & ADDRESS	SEC. TN. RANGE DESCRIPTION OF PROPERTY	C O D E	ACRES	LAND VALUE	IMPROVEMENT VALUE	TOTAL VALUE	C O D E	ACRES	VALUE	C O D E	ACRES			
01230133030 01230133030 MENOMINEE INDIAN SCHOOL DISTRICT 3434 ABRAXAS REVOCABLE TRUST DATED JUNE 8, 2012 W308S7010 COUNTY ROAD I MUKWONAGO, WI, 53149	N1818 NORTH STAR PATH NORTH STAR LOT 13 LEGEND LAKE	A	0.50	\$160,000	\$234,400	\$394,400						0.50		
01230133040 01230133040 MENOMINEE INDIAN SCHOOL DISTRICT 3434 U.S.A. IN TRUST NOT AVAILABLE NOT AVAILABLE, NA, 00000	N1814 NORTH STAR PATH NORTH STAR LOT 14 LEGEND LAKE									X1	0.00	0.00		
01230133050 01230133050 MENOMINEE INDIAN SCHOOL DISTRICT 3434 JAMES J & LISA M WAVRO 8352 49TH AVENUE KENOSHA, WI, 53142	N1810 NORTH STAR PATH NORTH STAR LOT 15 LEGEND LAKE	A	0.50	\$170,500	\$108,200	\$278,700						0.50		

YEAR
2023

State No.

ASSESSMENT ROLL FOR MENOMINEE Menominee COUNTYKEY TO
CODES1.A - RESIDENTIAL
2.B - COMMERCIAL
3.C - MANUFACTURING
4.D - AGRICULTURAL5.E - UNDEVELOPED
5m - AGRICULTURAL FOREST
6.F - PRODUCTIVE FOREST LANDS
7.G - OTHER1. PFC REG. ENTERED BEFORE 1/1/72
2. PFC REG. ENTERED AFTER 12/31/71
3. PFC SPECIAL CLASSIFICATION
4. COUNTY FOREST CROP
5. MFL OPEN ENTERED AFTER 2004
6. MFL CLOSED ENTERED AFTER 2004
7. MFL OPEN ENTERED BEFORE 2005
8. MFL CLOSED ENTERED BEFORE 20051. FEDERAL
2. STATE
3. COUNTY
4. OTHEREXEMPT FROM GEN.
PROPERTY TAX**TOTAL
ACRES
THIS
LINE**

PARCEL NUMBER	SCHOOL DIST.	VOL/PAGE - REG. DEEDS	TOTAL ACRES OF DESC.	ACREAGE & VALUE OF DESCRIPTION SUBJECT TO GENERAL PROPERTY TAX				6. MFL CLOSED ENTERED AFTER 2004 7. MFL OPEN ENTERED BEFORE 2005 8. MFL CLOSED ENTERED BEFORE 2005			EXEMPT FROM GEN. PROPERTY TAX		ACRES THIS LINE
NAME & ADDRESS	SEC. TN. RANGE DESCRIPTION OF PROPERTY	C O D E	ACRES	LAND VALUE	IMPROVEMENT VALUE	TOTAL VALUE	C O D E	ACRES	VALUE	C O D E	ACRES		
01230133060 01230133060 SCHERER TRUST N1806 NORTH STAR PATH KESHENA, WI, 54135	MENOMINEE INDIAN SCHOOL DISTRICT 3434 N1806 NORTH STAR PATH NORTH STAR LOT 16 LEGEND LAKE	A	0.56	\$16,300	\$126,000	\$142,300						0.56	
01230133070 01230133070 GENE T & CARLA K DERCKS, LIVING TRUST 4520 W CAPITOL DRIVE APPLETON, WI, 54913	MENOMINEE INDIAN SCHOOL DISTRICT 3434 N1804 NORTH STAR PATH NORTH STAR LOT 17 LEGEND LAKE	A	0.59	\$13,900	\$123,700	\$137,600						0.59	
01230133080 01230133080 RICHARD W JACOB, LORI A JACOB W5982 SWEET WILLIAM DRIVE APPLETON, WI, 54915	MENOMINEE INDIAN SCHOOL DISTRICT 3434 N1800 NORTH STAR PATH NORTH STAR LOT 18 LEGEND LAKE	A	0.69	\$12,000	\$0	\$12,000						0.69	

YEAR 2023	State No.
--------------	-----------

ASSESSMENT ROLL FOR MENOMINEE Menominee COUNTY

KEY TO
CODES

1.A - RESIDENTIAL
2.B - COMMERCIAL
3.C - MANUFACTURING
4.D - AGRICULTURAL

5.E - UNDEVELOPED
5m - AGRICULTURAL FOREST
6.F - PRODUCTIVE FOREST LANDS
7.G - OTHER

1. PFC REG. ENTERED BEFORE 1/1/72
2. PFC REG. ENTERED AFTER 12/31/71
3. PFC SPECIAL CLASSIFICATION
4. COUNTY FOREST CROP
5. MFL OPEN ENTERED AFTER 2004
6. MFL CLOSED ENTERED AFTER 2004
7. MFL OPEN ENTERED BEFORE 2005
8. MFL CLOSED ENTERED BEFORE 2005

1. FEDERAL
2. STATE
3. COUNTY
4. OTHER

EXEMPT FROM GEN.
PROPERTY TAX

TOTAL
ACRES
THIS
LINE

PARCEL NUMBER		SCHOOL	VOL/PAGE - REG. DEEDS		TOTAL ACRES		ACREAGE & VALUE OF DESCRIPTION							EXEMPT FROM GEN. PROPERTY TAX		ACRES THIS LINE
		DIST.			OF DESC.		SUBJECT TO GENERAL PROPERTY TAX									
NAME & ADDRESS			SEC. TN. RANGE DESCRIPTION OF PROPERTY			C O D E	ACRES	LAND VALUE	IMPROVEMENT VALUE	TOTAL VALUE	C O D E	ACRES	VALUE	C O D E	ACRES	
1048	01230133090 01230133090		MENOMINEE INDIAN SCHOOL DISTRICT 3434											X1	0.00	0.00
	U.S.A. IN TRUST NOT AVAILABLE NOT AVAILABLE, NA, 00000															
1049	01230133100 01230133100		MENOMINEE INDIAN SCHOOL DISTRICT 3434			A	0.47	\$5,000	\$189,400	\$194,400						0.47
	STEPHEN CONLON 511 WEST BERKLEY DRIVE ARLINGTON HEIGHTS, IL, 60004															
1050	01230134010 01230134010		MENOMINEE INDIAN SCHOOL DISTRICT 3434			A	0.47	\$5,000	\$20,500	\$25,500						0.47
	ABRAXAS REVOCABLE TRUST DATED JUNE 8, 2012 W308S7010 COUNTY ROAD I MUKWONAGO, WI, 53149															

YEAR
2023

State No.

ASSESSMENT ROLL FOR MENOMINEE Menominee COUNTYKEY TO
CODES1.A - RESIDENTIAL
2.B - COMMERCIAL
3.C - MANUFACTURING
4.D - AGRICULTURAL5.E - UNDEVELOPED
5m - AGRICULTURAL FOREST
6.F - PRODUCTIVE FOREST LANDS
7.G - OTHER1. PFC REG. ENTERED BEFORE 1/1/72
2. PFC REG. ENTERED AFTER 12/31/71
3. PFC SPECIAL CLASSIFICATION
4. COUNTY FOREST CROP
5. MFL OPEN ENTERED AFTER 2004
6. MFL CLOSED ENTERED AFTER 2004
7. MFL OPEN ENTERED BEFORE 2005
8. MFL CLOSED ENTERED BEFORE 20051. FEDERAL
2. STATE
3. COUNTY
4. OTHEREXEMPT FROM GEN.
PROPERTY TAX**TOTAL
ACRES
THIS
LINE**

PARCEL NUMBER	SCHOOL DIST.	VOL/PAGE - REG. DEEDS	TOTAL ACRES OF DESC.	ACREAGE & VALUE OF DESCRIPTION SUBJECT TO GENERAL PROPERTY TAX						6. MFL CLOSED ENTERED AFTER 2004 7. MFL OPEN ENTERED BEFORE 2005 8. MFL CLOSED ENTERED BEFORE 2005		EXEMPT FROM GEN. PROPERTY TAX		ACRES THIS LINE
NAME & ADDRESS	SEC. TN. RANGE DESCRIPTION OF PROPERTY	C O D E	ACRES	LAND VALUE	IMPROVEMENT VALUE	TOTAL VALUE	C O D E	ACRES	VALUE	C O D E	ACRES			
01230134020 01230134020 KLAESER, PATRICK J. N1824 NORTH STAR ROAD KESHENA, WI, 54135	MENOMINEE INDIAN SCHOOL DISTRICT 3434 N1829 NORTH STAR PATH NORTH STAR LOT 22 LEGEND LAKE	A	0.47	\$5,000	\$0	\$5,000						0.47		
01230134030 01230134030 KOLOSKE, JAMES 6840 S REDWOOD CT FRANKLIN, WI, 53132	MENOMINEE INDIAN SCHOOL DISTRICT 3434 N1835 NORTH STAR PATH NORTH STAR LOT 23 LEGEND LAKE	A	0.47	\$5,000	\$0	\$5,000						0.47		
01230134040 01230134040 BRIAN A & JANET M HEBL 6675 N HEADWALL CIRCLE APPLETON, WI, 54913	MENOMINEE INDIAN SCHOOL DISTRICT 3434 N1845 NORTH STAR PATH NORTH STAR LOT 24 LEGEND LAKE	A	0.52	\$5,300	\$0	\$5,300						0.52		

YEAR
2023

State No.

ASSESSMENT ROLL FOR MENOMINEE Menominee COUNTYKEY TO
CODES1.A - RESIDENTIAL
2.B - COMMERCIAL
3.C - MANUFACTURING
4.D - AGRICULTURAL5.E - UNDEVELOPED
5m - AGRICULTURAL FOREST
6.F - PRODUCTIVE FOREST LANDS
7.G - OTHER1. PFC REG. ENTERED BEFORE 1/1/72
2. PFC REG. ENTERED AFTER 12/31/71
3. PFC SPECIAL CLASSIFICATION
4. COUNTY FOREST CROP
5. MFL OPEN ENTERED AFTER 2004
6. MFL CLOSED ENTERED AFTER 2004
7. MFL OPEN ENTERED BEFORE 2005
8. MFL CLOSED ENTERED BEFORE 20051. FEDERAL
2. STATE
3. COUNTY
4. OTHEREXEMPT FROM GEN.
PROPERTY TAX**TOTAL
ACRES
THIS
LINE**

PARCEL NUMBER	SCHOOL DIST.	VOL/PAGE - REG. DEEDS	TOTAL ACRES OF DESC.	ACREAGE & VALUE OF DESCRIPTION SUBJECT TO GENERAL PROPERTY TAX						6. MFL CLOSED ENTERED AFTER 2004 7. MFL OPEN ENTERED BEFORE 2005 8. MFL CLOSED ENTERED BEFORE 2005			EXEMPT FROM GEN. PROPERTY TAX		ACRES THIS LINE
NAME & ADDRESS	SEC. TN. RANGE DESCRIPTION OF PROPERTY	C O D E	ACRES	LAND VALUE	IMPROVEMENT VALUE	TOTAL VALUE	C O D E	ACRES	VALUE	C O D E	ACRES				
01230134050 01230134050 BRIAN & JANET HEBL 6675 N HEADWALL CIRCLE APPLETON, WI, 54913	MENOMINEE INDIAN SCHOOL DISTRICT 3434 N1855 NORTH STAR PATH NORTH STAR LOT 25 LEGEND LAKE	A	0.48	\$5,100	\$0	\$5,100							0.48		
01230134060 01230134060 BRIAN A & JANET M HEBL 6675 N HEADWALL CIRCLE APPLETON, WI, 54913	MENOMINEE INDIAN SCHOOL DISTRICT 3434 N1861 NORTH STAR PATH NORTH STAR LOT 26 LEGEND LAKE	A	0.55	\$5,400	\$0	\$5,400							0.55		
01230134070 01230134070 U.S.A. IN TRUST NOT AVAILABLE NOT AVAILABLE, NA, 00000	MENOMINEE INDIAN SCHOOL DISTRICT 3434 N1867 NORTH STAR PATH NORTH STAR LOT 27 LEGEND LAKE									X1	0.00	0.00			

YEAR
2023

State No.

ASSESSMENT ROLL FOR MENOMINEE Menominee COUNTYKEY TO
CODES1.A - RESIDENTIAL
2.B - COMMERCIAL
3.C - MANUFACTURING
4.D - AGRICULTURAL5.E - UNDEVELOPED
5m - AGRICULTURAL FOREST
6.F - PRODUCTIVE FOREST LANDS
7.G - OTHER1. PFC REG. ENTERED BEFORE 1/1/72
2. PFC REG. ENTERED AFTER 12/31/71
3. PFC SPECIAL CLASSIFICATION
4. COUNTY FOREST CROP
5. MFL OPEN ENTERED AFTER 2004
6. MFL CLOSED ENTERED AFTER 2004
7. MFL OPEN ENTERED BEFORE 2005
8. MFL CLOSED ENTERED BEFORE 20051. FEDERAL
2. STATE
3. COUNTY
4. OTHEREXEMPT FROM GEN.
PROPERTY TAX**TOTAL
ACRES
THIS
LINE**

PARCEL NUMBER	SCHOOL DIST.	VOL/PAGE - REG. DEEDS	TOTAL ACRES OF DESC.	ACREAGE & VALUE OF DESCRIPTION SUBJECT TO GENERAL PROPERTY TAX						6. MFL CLOSED ENTERED AFTER 2004 7. MFL OPEN ENTERED BEFORE 2005 8. MFL CLOSED ENTERED BEFORE 2005		EXEMPT FROM GEN. PROPERTY TAX		ACRES THIS LINE
NAME & ADDRESS	SEC. TN. RANGE DESCRIPTION OF PROPERTY	C O D E	ACRES	LAND VALUE	IMPROVEMENT VALUE	TOTAL VALUE	C O D E	ACRES	VALUE	C O D E	ACRES			
01230134080 01230134080 CHIPPEAUX, DANIEL & KATHRYN 2412 W. ROSELAWN DRIVE APPLETON, WI, 54914	MENOMINEE INDIAN SCHOOL DISTRICT 3434 N1873 NORTH STAR PATH NORTH STAR LOT 28 LEGEND LAKE	A	0.55	\$5,400	\$0	\$5,400						0.55		
01230134090 01230134090 DANIEL R & KATHRYN J CHIPPEAUX 2412 W ROSELAWN DR APPLETON, WI, 54914	MENOMINEE INDIAN SCHOOL DISTRICT 3434 N1883 NORTH STAR PATH NORTH STAR LOT 29 LEGEND LAKE	A	0.60	\$5,600	\$5,000	\$10,600						0.60		
01230134100 01230134100 U.S.A. IN TRUST NOT AVAILABLE NOT AVAILABLE, NA, 00000	MENOMINEE INDIAN SCHOOL DISTRICT 3434 N1880 NORTH STAR CT NORTH STAR LOT 30 LEGEND LAKE									X1	0.00	0.00		

YEAR
2023

State No.

ASSESSMENT ROLL FOR MENOMINEE Menominee COUNTYKEY TO
CODES1.A - RESIDENTIAL
2.B - COMMERCIAL
3.C - MANUFACTURING
4.D - AGRICULTURAL5.E - UNDEVELOPED
5m - AGRICULTURAL FOREST
6.F - PRODUCTIVE FOREST LANDS
7.G - OTHER1. PFC REG. ENTERED BEFORE 1/1/72
2. PFC REG. ENTERED AFTER 12/31/71
3. PFC SPECIAL CLASSIFICATION
4. COUNTY FOREST CROP
5. MFL OPEN ENTERED AFTER 2004
6. MFL CLOSED ENTERED AFTER 2004
7. MFL OPEN ENTERED BEFORE 2005
8. MFL CLOSED ENTERED BEFORE 20051. FEDERAL
2. STATE
3. COUNTY
4. OTHEREXEMPT FROM GEN.
PROPERTY TAX**TOTAL
ACRES
THIS
LINE**

PARCEL NUMBER	SCHOOL DIST.	VOL/PAGE - REG. DEEDS	TOTAL ACRES OF DESC.	ACREAGE & VALUE OF DESCRIPTION SUBJECT TO GENERAL PROPERTY TAX						6. MFL CLOSED ENTERED AFTER 2004 7. MFL OPEN ENTERED BEFORE 2005 8. MFL CLOSED ENTERED BEFORE 2005		EXEMPT FROM GEN. PROPERTY TAX		ACRES THIS LINE
NAME & ADDRESS	SEC. TN. RANGE DESCRIPTION OF PROPERTY	C O D E	ACRES	LAND VALUE	IMPROVEMENT VALUE	TOTAL VALUE	C O D E	ACRES	VALUE	C O D E	ACRES			
01230135010 01230135010 MENOMINEE INDIAN SCHOOL DISTRICT 3434 MENOMINEE INDIAN TRIBE PO BOX 910 KESHENA, WI, 54135	N1876 NORTH STAR COURT NORTH STAR LOT 31 LEGEND LAKE	A	0.66	\$5,900	\$0	\$5,900						0.66		
01230135020 01230135020 MENOMINEE INDIAN SCHOOL DISTRICT 3434 PATRICK C RYAN 1256 RINGTAIL ROAD SOUTH VENICE, FL, 34293	N1870 NORTH STAR COURT NORTH STAR LOT 32 LEGEND LAKE	A	0.70	\$6,000	\$0	\$6,000						0.70		
01230135030 01230135030 MENOMINEE INDIAN SCHOOL DISTRICT 3434 OTTERS, TIMOTHY J N6816 PIERCE ROAD MAYVILLE, WI, 53050	N1867 NORTH STAR COURT NORTH STAR LOT 33 LEGEND LAKE	A	0.70	\$6,000	\$0	\$6,000						0.70		

YEAR
2023

State No.

ASSESSMENT ROLL FOR MENOMINEE Menominee COUNTYKEY TO
CODES1.A - RESIDENTIAL
2.B - COMMERCIAL
3.C - MANUFACTURING
4.D - AGRICULTURAL5.E - UNDEVELOPED
5m - AGRICULTURAL FOREST
6.F - PRODUCTIVE FOREST LANDS
7.G - OTHER1. PFC REG. ENTERED BEFORE 1/1/72
2. PFC REG. ENTERED AFTER 12/31/71
3. PFC SPECIAL CLASSIFICATION
4. COUNTY FOREST CROP
5. MFL OPEN ENTERED AFTER 2004
6. MFL CLOSED ENTERED AFTER 2004
7. MFL OPEN ENTERED BEFORE 2005
8. MFL CLOSED ENTERED BEFORE 20051. FEDERAL
2. STATE
3. COUNTY
4. OTHEREXEMPT FROM GEN.
PROPERTY TAX**TOTAL
ACRES
THIS
LINE**

PARCEL NUMBER	SCHOOL DIST.	VOL/PAGE - REG. DEEDS	TOTAL ACRES OF DESC.	ACREAGE & VALUE OF DESCRIPTION SUBJECT TO GENERAL PROPERTY TAX				6. MFL CLOSED ENTERED AFTER 2004 7. MFL OPEN ENTERED BEFORE 2005 8. MFL CLOSED ENTERED BEFORE 2005			EXEMPT FROM GEN. PROPERTY TAX		ACRES THIS LINE
NAME & ADDRESS	SEC. TN. RANGE DESCRIPTION OF PROPERTY	C O D E	ACRES	LAND VALUE	IMPROVEMENT VALUE	TOTAL VALUE	C O D E	ACRES	VALUE	C O D E	ACRES		
01230135040 01230135040 SHOEMAKER, MARGARET 833 DWYER, UNIT F ARLINGTON HEIGHTS, IL, 60005	MENOMINEE INDIAN SCHOOL DISTRICT 3434 N1869 NORTH STAR COURT NORTH STAR LOT 34 LEGEND LAKE	A	0.63	\$5,700	\$5,000	\$10,700						0.63	
01230135050 01230135050 KARSTEN, THERESA J & OTTERS, THIMOTHY J W256 HWY T ST. CLOUD, WI, 53079	MENOMINEE INDIAN SCHOOL DISTRICT 3434 N1873 NORTH STAR COURT NORTH STAR LOT 35 LEGEND LAKE	A	0.60	\$5,600	\$0	\$5,600						0.60	
01230135060 01230135060 U.S.A. IN TRUST NOT AVAILABLE NOT AVAILABLE, NA, 00000	MENOMINEE INDIAN SCHOOL DISTRICT 3434 N1879 NORTH STAR CT NORTH STAR LOT 36 LEGEND LAKE									X1	0.00	0.00	

YEAR
2023

State No.

ASSESSMENT ROLL FOR MENOMINEE Menominee COUNTYKEY TO
CODES1.A - RESIDENTIAL
2.B - COMMERCIAL
3.C - MANUFACTURING
4.D - AGRICULTURAL5.E - UNDEVELOPED
5m - AGRICULTURAL FOREST
6.F - PRODUCTIVE FOREST LANDS
7.G - OTHER1. PFC REG. ENTERED BEFORE 1/1/72
2. PFC REG. ENTERED AFTER 12/31/71
3. PFC SPECIAL CLASSIFICATION
4. COUNTY FOREST CROP
5. MFL OPEN ENTERED AFTER 2004
6. MFL CLOSED ENTERED AFTER 2004
7. MFL OPEN ENTERED BEFORE 2005
8. MFL CLOSED ENTERED BEFORE 20051. FEDERAL
2. STATE
3. COUNTY
4. OTHEREXEMPT FROM GEN.
PROPERTY TAX**TOTAL
ACRES
THIS
LINE**

PARCEL NUMBER	SCHOOL DIST.	VOL/PAGE - REG. DEEDS	TOTAL ACRES OF DESC.	ACREAGE & VALUE OF DESCRIPTION SUBJECT TO GENERAL PROPERTY TAX						6. MFL CLOSED ENTERED AFTER 2004 7. MFL OPEN ENTERED BEFORE 2005 8. MFL CLOSED ENTERED BEFORE 2005		EXEMPT FROM GEN. PROPERTY TAX		ACRES THIS LINE
NAME & ADDRESS	SEC. TN. RANGE DESCRIPTION OF PROPERTY	C O D E	ACRES	LAND VALUE	IMPROVEMENT VALUE	TOTAL VALUE	C O D E	ACRES	VALUE	C O D E	ACRES			
01230135070 01230135070 RYAN & KATHRYN ROSENBAUM 3052 GOLDEN GLOW ROAD DEPERE, WI, 54115	MENOMINEE INDIAN SCHOOL DISTRICT 3434 N1820 NORTH STAR TRAIL NORTH STAR LOT 37 LEGEND LAKE	A	0.65	\$5,800	\$5,000	\$10,800							0.65	
01230135080 01230135080 U.S.A. IN TRUST NOT AVAILABLE NOT AVAILABLE, NA, 00000	MENOMINEE INDIAN SCHOOL DISTRICT 3434 N1810 NORTH STAR TR NORTH STAR LOT 38 LEGEND LAKE									X1	0.00		0.00	
01230135090 01230135090 WALSH, TERRY 34971 PABST ROAD OCONOMOWOC, WI, 53066	MENOMINEE INDIAN SCHOOL DISTRICT 3434 N1804 NORTH STAR TRAIL NORTH STAR LOT 39 LEGEND LAKE	A	0.51	\$10,400	\$182,100	\$192,500							0.51	

YEAR
2023

State No.

ASSESSMENT ROLL FOR MENOMINEE Menominee COUNTY

KEY TO
CODES1.A - RESIDENTIAL
2.B - COMMERCIAL
3.C - MANUFACTURING
4.D - AGRICULTURAL5.E - UNDEVELOPED
5m - AGRICULTURAL FOREST
6.F - PRODUCTIVE FOREST LANDS
7.G - OTHER1. PFC REG. ENTERED BEFORE 1/1/72
2. PFC REG. ENTERED AFTER 12/31/71
3. PFC SPECIAL CLASSIFICATION
4. COUNTY FOREST CROP
5. MFL OPEN ENTERED AFTER 2004
6. MFL CLOSED ENTERED AFTER 2004
7. MFL OPEN ENTERED BEFORE 2005
8. MFL CLOSED ENTERED BEFORE 20051. FEDERAL
2. STATE
3. COUNTY
4. OTHEREXEMPT FROM GEN.
PROPERTY TAXTOTAL
ACRES
THIS
LINE

PARCEL NUMBER	SCHOOL DIST.	VOL/PAGE - REG. DEEDS	TOTAL ACRES OF DESC.	ACREAGE & VALUE OF DESCRIPTION SUBJECT TO GENERAL PROPERTY TAX								EXEMPT FROM GEN. PROPERTY TAX		TOTAL ACRES THIS LINE
NAME & ADDRESS	SEC. TN. RANGE DESCRIPTION OF PROPERTY	C O D E	ACRES	LAND VALUE	IMPROVEMENT VALUE	TOTAL VALUE	C O D E	ACRES	VALUE	C O D E	ACRES			
1069 01230135100 01230135100 SCOTT J & BEVERLY K SCHULTZ 8 ONEIDA COURT APPLETON, WI, 54911	MENOMINEE INDIAN SCHOOL DISTRICT 3434 N1800 NORTH STAR TRAIL NORTH STAR LOT 40 LEGEND LAKE	A	0.48	\$139,000	\$230,700	\$369,700								0.48
1070 01230136010 01230136010 GREGG & DEBBIE MALMSTROM PO BOX 335 KESHENA, WI, 54135	MENOMINEE INDIAN SCHOOL DISTRICT 3434 N1798 NORTH STAR TRAIL NORTH STAR LOT 41 AND 1/2 OF LOT 42 LEGE ND LAKE	A	0.70	\$167,500	\$262,400	\$429,900								0.70
1071 01230136030 01230136030 JAMES & JILL WERYCH W129N6845 NORTHFIELD DR MENOMONEE FALLS, WI, 53051	MENOMINEE INDIAN SCHOOL DISTRICT 3434 N1786 NORTH STAR TRAIL NORTH STAR LOT 43 & 1/2 OF LOT 42 LEGEND LAKE	A	0.75	\$167,000	\$6,000	\$173,000								0.75

YEAR
2023

State No.

ASSESSMENT ROLL FOR MENOMINEE Menominee COUNTYKEY TO
CODES1.A - RESIDENTIAL
2.B - COMMERCIAL
3.C - MANUFACTURING
4.D - AGRICULTURAL5.E - UNDEVELOPED
5m - AGRICULTURAL FOREST
6.F - PRODUCTIVE FOREST LANDS
7.G - OTHER1. PFC REG. ENTERED BEFORE 1/1/72
2. PFC REG. ENTERED AFTER 12/31/71
3. PFC SPECIAL CLASSIFICATION
4. COUNTY FOREST CROP
5. MFL OPEN ENTERED AFTER 2004
6. MFL CLOSED ENTERED AFTER 2004
7. MFL OPEN ENTERED BEFORE 2005
8. MFL CLOSED ENTERED BEFORE 20051. FEDERAL
2. STATE
3. COUNTY
4. OTHEREXEMPT FROM GEN.
PROPERTY TAX**TOTAL
ACRES
THIS
LINE**

PARCEL NUMBER	SCHOOL DIST.	VOL/PAGE - REG. DEEDS	TOTAL ACRES OF DESC.	ACREAGE & VALUE OF DESCRIPTION SUBJECT TO GENERAL PROPERTY TAX				6. MFL CLOSED ENTERED AFTER 2004 7. MFL OPEN ENTERED BEFORE 2005 8. MFL CLOSED ENTERED BEFORE 2005			EXEMPT FROM GEN. PROPERTY TAX		ACRES THIS LINE
NAME & ADDRESS	SEC. TN. RANGE DESCRIPTION OF PROPERTY	C O D E	ACRES	LAND VALUE	IMPROVEMENT VALUE	TOTAL VALUE	C O D E	ACRES	VALUE	C O D E	ACRES		
01230136040 01230136040 ANTHONY A & CARA J NACKERS 645 RUNDQUIST ROAD KIMBERLY, WI, 54136	MENOMINEE INDIAN SCHOOL DISTRICT 3434 N1780 NORTH STAR TRAIL NORTH STAR LOT 44 LEGEND LAKE	A	0.52	\$137,000	\$1,000	\$138,000						0.52	
01230136050 01230136050 Edward Valerio 12006 W Douglas Avenue Milwaukee, Wisconsin, 53225	MENOMINEE INDIAN SCHOOL DISTRICT 3434 N1772 NORTH STAR TRAIL NORTH STAR LOT 45 LEGEND LAKE	A	0.52	\$136,000	\$117,400	\$253,400						0.52	
01230136060 01230136060 JOHN & GRETCHEN LAUSMAN N1762 NORTH STAR TRAIL KESHENA, WI, 54135	MENOMINEE INDIAN SCHOOL DISTRICT 3434 N1762 NORTH STAR TRAIL NORTH STAR LOT 46 LEGEND LAKE	A	0.51	\$151,500	\$136,500	\$288,000						0.51	

YEAR
2023

State No.

ASSESSMENT ROLL FOR MENOMINEE Menominee COUNTYKEY TO
CODES1.A - RESIDENTIAL
2.B - COMMERCIAL
3.C - MANUFACTURING
4.D - AGRICULTURAL5.E - UNDEVELOPED
5m - AGRICULTURAL FOREST
6.F - PRODUCTIVE FOREST LANDS
7.G - OTHER1. PFC REG. ENTERED BEFORE 1/1/72
2. PFC REG. ENTERED AFTER 12/31/71
3. PFC SPECIAL CLASSIFICATION
4. COUNTY FOREST CROP
5. MFL OPEN ENTERED AFTER 2004
6. MFL CLOSED ENTERED AFTER 2004
7. MFL OPEN ENTERED BEFORE 2005
8. MFL CLOSED ENTERED BEFORE 20051. FEDERAL
2. STATE
3. COUNTY
4. OTHEREXEMPT FROM GEN.
PROPERTY TAX**TOTAL
ACRES
THIS
LINE**

PARCEL NUMBER	SCHOOL DIST.	VOL/PAGE - REG. DEEDS	TOTAL ACRES OF DESC.	ACREAGE & VALUE OF DESCRIPTION SUBJECT TO GENERAL PROPERTY TAX						6. MFL CLOSED ENTERED AFTER 2004 7. MFL OPEN ENTERED BEFORE 2005 8. MFL CLOSED ENTERED BEFORE 2005		EXEMPT FROM GEN. PROPERTY TAX		ACRES THIS LINE
NAME & ADDRESS	SEC. TN. RANGE DESCRIPTION OF PROPERTY	C O D E	ACRES	LAND VALUE	IMPROVEMENT VALUE	TOTAL VALUE	C O D E	ACRES	VALUE	C O D E	ACRES			
01230136070 01230136070 BRIAN & JANET HEBL 6675 N HEADWALL CIRCLE APPLETON, WI, 54913	MENOMINEE INDIAN SCHOOL DISTRICT 3434 N1760 NORTH STAR TRAIL NORTH STAR LOT 47 LEGEND LAKE	A	0.51	\$151,500	\$400	\$151,900							0.51	
01230136080 01230136080 U.S.A. IN TRUST NOT AVAILABLE NOT AVAILABLE, NA, 00000	MENOMINEE INDIAN SCHOOL DISTRICT 3434 N1773,N1781 NORTH STAR TR NORTH STAR LOTS 48,49 LEGEND LAKE									X1	0.00		0.00	
01230136100 01230136100 HURLESS, MICHAEL L 3944 GROVE AVENUE BROOKFIELD, IL, 60513	MENOMINEE INDIAN SCHOOL DISTRICT 3434 N1787 NORTH STAR TRAIL NORTH STAR LOT 50 LEGEND LAKE	A	0.56	\$5,400	\$0	\$5,400							0.56	

YEAR
2023

State No.

ASSESSMENT ROLL FOR MENOMINEE Menominee COUNTYKEY TO
CODES1.A - RESIDENTIAL
2.B - COMMERCIAL
3.C - MANUFACTURING
4.D - AGRICULTURAL5.E - UNDEVELOPED
5m - AGRICULTURAL FOREST
6.F - PRODUCTIVE FOREST LANDS
7.G - OTHER1. PFC REG. ENTERED BEFORE 1/1/72
2. PFC REG. ENTERED AFTER 12/31/71
3. PFC SPECIAL CLASSIFICATION
4. COUNTY FOREST CROP
5. MFL OPEN ENTERED AFTER 2004
6. MFL CLOSED ENTERED AFTER 2004
7. MFL OPEN ENTERED BEFORE 2005
8. MFL CLOSED ENTERED BEFORE 20051. FEDERAL
2. STATE
3. COUNTY
4. OTHEREXEMPT FROM GEN.
PROPERTY TAX**TOTAL
ACRES
THIS
LINE**

PARCEL NUMBER	SCHOOL DIST.	VOL/PAGE - REG. DEEDS	TOTAL ACRES OF DESC.	ACREAGE & VALUE OF DESCRIPTION SUBJECT TO GENERAL PROPERTY TAX						6. MFL CLOSED ENTERED AFTER 2004 7. MFL OPEN ENTERED BEFORE 2005 8. MFL CLOSED ENTERED BEFORE 2005		EXEMPT FROM GEN. PROPERTY TAX		ACRES THIS LINE
NAME & ADDRESS	SEC. TN. RANGE DESCRIPTION OF PROPERTY	C O D E	ACRES	LAND VALUE	IMPROVEMENT VALUE	TOTAL VALUE	C O D E	ACRES	VALUE	C O D E	ACRES			
01230137010 01230137010 U.S.A. IN TRUST NOT AVAILABLE NOT AVAILABLE, NA, 00000	MENOMINEE INDIAN SCHOOL DISTRICT 3434 N1793 NORTH STAR TR NORTH STAR LOT 51 LEGEND LAKE									X1	0.00	0.00		
01230137020 01230137020 JACOB DIETZ, C/O BEN DIETZ 2014 GLENVIEW AVE KAUKAUNA, WI, 54130	MENOMINEE INDIAN SCHOOL DISTRICT 3434 N1922 NORTH STAR ROAD NORTH STAR LOT 52 LEGEND LAKE	A	0.60	\$5,600	\$1,000	\$6,600						0.60		
01230137030 01230137030 C/O C.M. FRENCH NIELSON, VERONICA & FREN 1412 N. WISCONSIN STREET RACINE, WI, 53402	MENOMINEE INDIAN SCHOOL DISTRICT 3434 N1907 NORTH STAR ROAD NORTH STAR LOT 53 LEGEND LAKE	A	0.54	\$5,400	\$0	\$5,400						0.54		

YEAR
2023

State No.

ASSESSMENT ROLL FOR MENOMINEE Menominee COUNTYKEY TO
CODES1.A - RESIDENTIAL
2.B - COMMERCIAL
3.C - MANUFACTURING
4.D - AGRICULTURAL5.E - UNDEVELOPED
5m - AGRICULTURAL FOREST
6.F - PRODUCTIVE FOREST LANDS
7.G - OTHER1. PFC REG. ENTERED BEFORE 1/1/72
2. PFC REG. ENTERED AFTER 12/31/71
3. PFC SPECIAL CLASSIFICATION
4. COUNTY FOREST CROP
5. MFL OPEN ENTERED AFTER 2004
6. MFL CLOSED ENTERED AFTER 2004
7. MFL OPEN ENTERED BEFORE 2005
8. MFL CLOSED ENTERED BEFORE 20051. FEDERAL
2. STATE
3. COUNTY
4. OTHEREXEMPT FROM GEN.
PROPERTY TAX**TOTAL
ACRES
THIS
LINE**

PARCEL NUMBER	SCHOOL DIST.	VOL/PAGE - REG. DEEDS	TOTAL ACRES OF DESC.	ACREAGE & VALUE OF DESCRIPTION SUBJECT TO GENERAL PROPERTY TAX						6. MFL CLOSED ENTERED AFTER 2004 7. MFL OPEN ENTERED BEFORE 2005 8. MFL CLOSED ENTERED BEFORE 2005		EXEMPT FROM GEN. PROPERTY TAX		ACRES THIS LINE
NAME & ADDRESS	SEC. TN. RANGE DESCRIPTION OF PROPERTY	C O D E	ACRES	LAND VALUE	IMPROVEMENT VALUE	TOTAL VALUE	C O D E	ACRES	VALUE	C O D E	ACRES			
01230137040 01230137040 CROWLEY, WILLIAM T. 9160 FAIRBANKS LANE BOCA RATON, FL, 33496	MENOMINEE INDIAN SCHOOL DISTRICT 3434 N1909 NORTH STAR ROAD NORTH STAR LOT 54 LEGEND LAKE	A	0.52	\$5,300	\$1,700	\$7,000						0.52		
01230137055 01230137055 VAN ROSSUM JEFF K, VAN ROSSUM GAIL E W1946 FINNIGANS RIDGE LANE FREEDOM, WI, 54130	MENOMINEE INDIAN SCHOOL DISTRICT 3434 N1913 NORTH STAR ROAD N1913 NORTH STAR RD NORTH STAR LOTS 55 & 56 LEGEND LAKE	A	1.06	\$7,700	\$2,700	\$10,400						1.06		
01230137070 01230137070 CHRISTOPHER P & NICOLE A SULTZE 1160 TAFT ST LITTLE CHUTE, WI, 54140	MENOMINEE INDIAN SCHOOL DISTRICT 3434 N1925 NORTH STAR ROAD NORTH STAR LOT 57 LEGEND LAKE	A	0.60	\$5,600	\$0	\$5,600						0.60		

YEAR
2023

State No.

ASSESSMENT ROLL FOR MENOMINEE Menominee COUNTYKEY TO
CODES1.A - RESIDENTIAL
2.B - COMMERCIAL
3.C - MANUFACTURING
4.D - AGRICULTURAL5.E - UNDEVELOPED
5m - AGRICULTURAL FOREST
6.F - PRODUCTIVE FOREST LANDS
7.G - OTHER1. PFC REG. ENTERED BEFORE 1/1/72
2. PFC REG. ENTERED AFTER 12/31/71
3. PFC SPECIAL CLASSIFICATION
4. COUNTY FOREST CROP
5. MFL OPEN ENTERED AFTER 2004
6. MFL CLOSED ENTERED AFTER 2004
7. MFL OPEN ENTERED BEFORE 2005
8. MFL CLOSED ENTERED BEFORE 20051. FEDERAL
2. STATE
3. COUNTY
4. OTHEREXEMPT FROM GEN.
PROPERTY TAX**TOTAL
ACRES
THIS
LINE**

PARCEL NUMBER	SCHOOL DIST.	VOL/PAGE - REG. DEEDS	TOTAL ACRES OF DESC.	ACREAGE & VALUE OF DESCRIPTION SUBJECT TO GENERAL PROPERTY TAX				6. MFL CLOSED ENTERED AFTER 2004 7. MFL OPEN ENTERED BEFORE 2005 8. MFL CLOSED ENTERED BEFORE 2005			EXEMPT FROM GEN. PROPERTY TAX		ACRES THIS LINE
NAME & ADDRESS	SEC. TN. RANGE DESCRIPTION OF PROPERTY	C O D E	ACRES	LAND VALUE	IMPROVEMENT VALUE	TOTAL VALUE	C O D E	ACRES	VALUE	C O D E	ACRES		
01230137080 01230137080 LEX, TOD A AND ANNETTE M 6934 EASTWOOD TR WEST BEND, WI, 53090	MENOMINEE INDIAN SCHOOL DISTRICT 3434 N1933 NORTH STAR ROAD NORTH STAR LOT 58 LEGEND LAKE	A	0.50	\$5,200	\$0	\$5,200						0.50	
01230137090 01230137090 LEX, TOD & ANNETTE 6934 EASTWOOD TR WEST BEND, WI, 53090	MENOMINEE INDIAN SCHOOL DISTRICT 3434 N1941 NORTH STAR ROAD NORTH STAR LOT 59 LEGEND LAKE	A	0.54	\$5,400	\$0	\$5,400						0.54	
01230137100 01230137100 BAUM, RODGER & ANNA TRUSTEES, RODGER & ANNA BAUM REV TRUST 3/2/11 N2700 MEADE ST APPLETON, WI, 54913	MENOMINEE INDIAN SCHOOL DISTRICT 3434 N1947 NORTH STAR ROAD NORTH STAR LOT 60 LEGEND LAKE	A	0.54	\$5,400	\$0	\$5,400						0.54	

YEAR
2023

State No.

ASSESSMENT ROLL FOR MENOMINEE Menominee COUNTYKEY TO
CODES1.A - RESIDENTIAL
2.B - COMMERCIAL
3.C - MANUFACTURING
4.D - AGRICULTURAL5.E - UNDEVELOPED
5m - AGRICULTURAL FOREST
6.F - PRODUCTIVE FOREST LANDS
7.G - OTHER1. PFC REG. ENTERED BEFORE 1/1/72
2. PFC REG. ENTERED AFTER 12/31/71
3. PFC SPECIAL CLASSIFICATION
4. COUNTY FOREST CROP
5. MFL OPEN ENTERED AFTER 2004
6. MFL CLOSED ENTERED AFTER 2004
7. MFL OPEN ENTERED BEFORE 2005
8. MFL CLOSED ENTERED BEFORE 20051. FEDERAL
2. STATE
3. COUNTY
4. OTHEREXEMPT FROM GEN.
PROPERTY TAX**TOTAL
ACRES
THIS
LINE**

PARCEL NUMBER	SCHOOL DIST.	VOL/PAGE - REG. DEEDS	TOTAL ACRES OF DESC.	ACREAGE & VALUE OF DESCRIPTION SUBJECT TO GENERAL PROPERTY TAX						6. MFL CLOSED ENTERED AFTER 2004 7. MFL OPEN ENTERED BEFORE 2005 8. MFL CLOSED ENTERED BEFORE 2005		EXEMPT FROM GEN. PROPERTY TAX		ACRES THIS LINE
NAME & ADDRESS	SEC. TN. RANGE DESCRIPTION OF PROPERTY	C O D E	ACRES	LAND VALUE	IMPROVEMENT VALUE	TOTAL VALUE	C O D E	ACRES	VALUE	C O D E	ACRES			
01230138010 01230138010 U.S.A. IN TRUST NOT AVAILABLE NOT AVAILABLE, NA, 00000	MENOMINEE INDIAN SCHOOL DISTRICT 3434 N1953 NORTH STAR RD NORTH STAR LOT 61 LEGEND LAKE									X1	0.00	0.00		
01230138020 01230138020 WATTERS, DAVID M 1979 TUMBLEBROOK ROAD NEENAH, WI, 54959	MENOMINEE INDIAN SCHOOL DISTRICT 3434 N1959 NORTH STAR ROAD NORTH STAR LOT 62 LEGEND LAKE	A	0.51	\$5,200	\$0	\$5,200						0.51		
01230139010 01230139010 RYAN M NELSON 2708 E MILESTONE COURT APPLETON, WI, 54913	MENOMINEE INDIAN SCHOOL DISTRICT 3434 N1137 SPOTTED FAWN TRAIL SPOTTED FAWN LOT 25 LEGEND LAKE & OTTER PONDS 1/2 OF LOT 1 LEGEND LAKE	A	0.52	\$119,700	\$151,300	\$271,000						0.52		

YEAR
2023

State No.

ASSESSMENT ROLL FOR MENOMINEE Menominee COUNTYKEY TO
CODES1.A - RESIDENTIAL
2.B - COMMERCIAL
3.C - MANUFACTURING
4.D - AGRICULTURAL5.E - UNDEVELOPED
5m - AGRICULTURAL FOREST
6.F - PRODUCTIVE FOREST LANDS
7.G - OTHER1. PFC REG. ENTERED BEFORE 1/1/72
2. PFC REG. ENTERED AFTER 12/31/71
3. PFC SPECIAL CLASSIFICATION
4. COUNTY FOREST CROP
5. MFL OPEN ENTERED AFTER 2004
6. MFL CLOSED ENTERED AFTER 2004
7. MFL OPEN ENTERED BEFORE 2005
8. MFL CLOSED ENTERED BEFORE 20051. FEDERAL
2. STATE
3. COUNTY
4. OTHEREXEMPT FROM GEN.
PROPERTY TAX**TOTAL
ACRES
THIS
LINE**

PARCEL NUMBER	SCHOOL DIST.	VOL/PAGE - REG. DEEDS	TOTAL ACRES OF DESC.	ACREAGE & VALUE OF DESCRIPTION SUBJECT TO GENERAL PROPERTY TAX						6. MFL CLOSED ENTERED AFTER 2004 7. MFL OPEN ENTERED BEFORE 2005 8. MFL CLOSED ENTERED BEFORE 2005			EXEMPT FROM GEN. PROPERTY TAX		ACRES THIS LINE
NAME & ADDRESS	SEC. TN. RANGE DESCRIPTION OF PROPERTY	C O D E	ACRES	LAND VALUE	IMPROVEMENT VALUE	TOTAL VALUE	C O D E	ACRES	VALUE	C O D E	ACRES				
01230139020 01230139020 BONNIE BIRK 1209 AYRSHIRE LANE WAUKESHA, WI, 53816	MENOMINEE INDIAN SCHOOL DISTRICT 3434 N1145 SPOTTED FAWN TRAIL OTTER PONDS 1/2 OF LOT 1 & ALL OF LOT 2 LEGEND LAKE	A	0.47	\$137,100	\$76,500	\$213,600						0.47			
01230139030 01230139030 ANDREW J FAZIO, ANDREW J FAZIO TRUST 1651 W. LAKE ST., #4422 ADDISON, IL, 60101	MENOMINEE INDIAN SCHOOL DISTRICT 3434 N1147 SPOTTED FAWN TRAIL OTTER PONDS LOT 3 LEGEND LAKE	A	0.37	\$101,100	\$73,500	\$174,600						0.37			
01230139040 01230139040 PIERRE, DANIEL L & GALE S 5643 SCHOOL DR. GREEN BAY, WI, 54313	MENOMINEE INDIAN SCHOOL DISTRICT 3434 N1151 SPOTTED FAWN TRAIL OTTER PONDS LOT 4 LEGEND LAKE	A	0.39	\$100,500	\$110,200	\$210,700						0.39			

YEAR
2023

State No.

ASSESSMENT ROLL FOR MENOMINEE Menominee COUNTYKEY TO
CODES1.A - RESIDENTIAL
2.B - COMMERCIAL
3.C - MANUFACTURING
4.D - AGRICULTURAL5.E - UNDEVELOPED
5m - AGRICULTURAL FOREST
6.F - PRODUCTIVE FOREST LANDS
7.G - OTHER1. PFC REG. ENTERED BEFORE 1/1/72
2. PFC REG. ENTERED AFTER 12/31/71
3. PFC SPECIAL CLASSIFICATION
4. COUNTY FOREST CROP
5. MFL OPEN ENTERED AFTER 2004
6. MFL CLOSED ENTERED AFTER 2004
7. MFL OPEN ENTERED BEFORE 2005
8. MFL CLOSED ENTERED BEFORE 20051. FEDERAL
2. STATE
3. COUNTY
4. OTHEREXEMPT FROM GEN.
PROPERTY TAX**TOTAL
ACRES
THIS
LINE**

PARCEL NUMBER	SCHOOL DIST.	VOL/PAGE - REG. DEEDS	TOTAL ACRES OF DESC.	ACREAGE & VALUE OF DESCRIPTION SUBJECT TO GENERAL PROPERTY TAX						6. MFL CLOSED ENTERED AFTER 2004 7. MFL OPEN ENTERED BEFORE 2005 8. MFL CLOSED ENTERED BEFORE 2005		EXEMPT FROM GEN. PROPERTY TAX		ACRES THIS LINE
NAME & ADDRESS	SEC. TN. RANGE DESCRIPTION OF PROPERTY	C O D E	ACRES	LAND VALUE	IMPROVEMENT VALUE	TOTAL VALUE	C O D E	ACRES	VALUE	C O D E	ACRES			
01230139050 01230139050 SANFORD J & KAREN L L STRAW, REVOCABLE TRUST S20W27515 FENWAY DR NORTH WAUKESHA, WI, 53188	MENOMINEE INDIAN SCHOOL DISTRICT 3434 N1159 SPOTTED FAWN TRAIL OTTER PONDS LOT 5 LEGEND LAKE	A	0.49	\$90,000	\$113,700	\$203,700						0.49		
01230139060 01230139060 LINDA SCHNEIDER N5710 MASE CT APPLETON, WI, 54915	MENOMINEE INDIAN SCHOOL DISTRICT 3434 N1167 SPOTTED FAWN TRAIL OTTER PONDS LOT 6 LEGEND LAKE	A	0.54	\$90,000	\$173,800	\$263,800						0.54		
01230139070 01230139070 MEULEMANS, CRAIG R. N4132 OAK LANE FREEDOM, WI, 54130	MENOMINEE INDIAN SCHOOL DISTRICT 3434 N1175 SPOTTED FAWN TRAIL OTTER PONDS LOT 7 LEGEND LAKE	A	0.61	\$90,000	\$142,400	\$232,400						0.61		

YEAR
2023

State No.

ASSESSMENT ROLL FOR MENOMINEE Menominee COUNTYKEY TO
CODES1.A - RESIDENTIAL
2.B - COMMERCIAL
3.C - MANUFACTURING
4.D - AGRICULTURAL5.E - UNDEVELOPED
5m - AGRICULTURAL FOREST
6.F - PRODUCTIVE FOREST LANDS
7.G - OTHER1. PFC REG. ENTERED BEFORE 1/1/72
2. PFC REG. ENTERED AFTER 12/31/71
3. PFC SPECIAL CLASSIFICATION
4. COUNTY FOREST CROP
5. MFL OPEN ENTERED AFTER 2004
6. MFL CLOSED ENTERED AFTER 2004
7. MFL OPEN ENTERED BEFORE 2005
8. MFL CLOSED ENTERED BEFORE 20051. FEDERAL
2. STATE
3. COUNTY
4. OTHEREXEMPT FROM GEN.
PROPERTY TAX**TOTAL
ACRES
THIS
LINE**

PARCEL NUMBER	SCHOOL DIST.	VOL/PAGE - REG. DEEDS	TOTAL ACRES OF DESC.	ACREAGE & VALUE OF DESCRIPTION SUBJECT TO GENERAL PROPERTY TAX						6. MFL CLOSED ENTERED AFTER 2004 7. MFL OPEN ENTERED BEFORE 2005 8. MFL CLOSED ENTERED BEFORE 2005		EXEMPT FROM GEN. PROPERTY TAX		ACRES THIS LINE
NAME & ADDRESS	SEC. TN. RANGE DESCRIPTION OF PROPERTY	C O D E	ACRES	LAND VALUE	IMPROVEMENT VALUE	TOTAL VALUE	C O D E	ACRES	VALUE	C O D E	ACRES			
01230139080 01230139080 VAN DILLEN, JOSEPH B AND ELLEN T 3765 N. 98TH STREET MILWAUKEE, WI, 53222	MENOMINEE INDIAN SCHOOL DISTRICT 3434 N1181 SPOTTED FAWN TRAIL OTTER PONDS LOT 8 LEGEND LAKE	A	0.64	\$90,000	\$73,600	\$163,600						0.64		
01230139090 01230139090 U.S.A. IN TRUST NOT AVAILABLE NOT AVAILABLE, NA, 00000	MENOMINEE INDIAN SCHOOL DISTRICT 3434 N1191 SPOTTED FAWN TR OTTER PONDS LOT 9 LEGEND LAKE									X1	0.00	0.00		
01230139100 01230139100 PAUL KONOPA N1681 RIDGEWAY DR GREENVILLE, WI, 54942	MENOMINEE INDIAN SCHOOL DISTRICT 3434 W2317 OTTER PONDS COURT OTTER PONDS LOT 10 LEGEND LAKE	A	0.64	\$90,000	\$65,800	\$155,800						0.64		

YEAR
2023

State No.

ASSESSMENT ROLL FOR MENOMINEE Menominee COUNTYKEY TO
CODES1.A - RESIDENTIAL
2.B - COMMERCIAL
3.C - MANUFACTURING
4.D - AGRICULTURAL5.E - UNDEVELOPED
5m - AGRICULTURAL FOREST
6.F - PRODUCTIVE FOREST LANDS
7.G - OTHER1. PFC REG. ENTERED BEFORE 1/1/72
2. PFC REG. ENTERED AFTER 12/31/71
3. PFC SPECIAL CLASSIFICATION
4. COUNTY FOREST CROP
5. MFL OPEN ENTERED AFTER 2004
6. MFL CLOSED ENTERED AFTER 2004
7. MFL OPEN ENTERED BEFORE 2005
8. MFL CLOSED ENTERED BEFORE 20051. FEDERAL
2. STATE
3. COUNTY
4. OTHEREXEMPT FROM GEN.
PROPERTY TAX**TOTAL
ACRES
THIS
LINE**

PARCEL NUMBER	SCHOOL DIST.	VOL/PAGE - REG. DEEDS	TOTAL ACRES OF DESC.	ACREAGE & VALUE OF DESCRIPTION SUBJECT TO GENERAL PROPERTY TAX						6. MFL CLOSED ENTERED AFTER 2004 7. MFL OPEN ENTERED BEFORE 2005 8. MFL CLOSED ENTERED BEFORE 2005		EXEMPT FROM GEN. PROPERTY TAX		ACRES THIS LINE
NAME & ADDRESS	SEC. TN. RANGE DESCRIPTION OF PROPERTY	C O D E	ACRES	LAND VALUE	IMPROVEMENT VALUE	TOTAL VALUE	C O D E	ACRES	VALUE	C O D E	ACRES			
01230140010 01230140010 MENOMINEE INDIAN SCHOOL DISTRICT 3434 WECKWERTH,GARY A AND MARLENE R W2329 OTTER PONDS COURT KESHENA, WI, 54135	W2329 OTTER PONDS COURT OTTER PONDS LOT 11 LEGEND LAKE	A	0.49	\$99,300	\$111,300	\$210,600						0.49		
01230140020 01230140020 MENOMINEE INDIAN SCHOOL DISTRICT 3434 HOLLAR, PHILIP R. & LYNN R. W2330 OTTER PONDS CT KESHENA, WI, 54135	W2330 OTTER PONDS COURT OTTER PONDS LOT 12 LEGEND LAKE	A	0.45	\$115,200	\$161,900	\$277,100						0.45		
01230140030 01230140030 MENOMINEE INDIAN SCHOOL DISTRICT 3434 ADAM D & CAROL A KULHANEK N6612 COUNTY RD W MT CALVARY, WI, 53057	W2328 OTTER PONDS COURT OTTER PONDS LOT 13 LEGEND LAKE	A	0.50	\$99,000	\$162,500	\$261,500						0.50		

YEAR
2023

State No.

ASSESSMENT ROLL FOR MENOMINEE Menominee COUNTYKEY TO
CODES1.A - RESIDENTIAL
2.B - COMMERCIAL
3.C - MANUFACTURING
4.D - AGRICULTURAL5.E - UNDEVELOPED
5m - AGRICULTURAL FOREST
6.F - PRODUCTIVE FOREST LANDS
7.G - OTHER1. PFC REG. ENTERED BEFORE 1/1/72
2. PFC REG. ENTERED AFTER 12/31/71
3. PFC SPECIAL CLASSIFICATION
4. COUNTY FOREST CROP
5. MFL OPEN ENTERED AFTER 2004
6. MFL CLOSED ENTERED AFTER 2004
7. MFL OPEN ENTERED BEFORE 2005
8. MFL CLOSED ENTERED BEFORE 20051. FEDERAL
2. STATE
3. COUNTY
4. OTHEREXEMPT FROM GEN.
PROPERTY TAX**TOTAL
ACRES
THIS
LINE**

PARCEL NUMBER	SCHOOL DIST.	VOL/PAGE - REG. DEEDS	TOTAL ACRES OF DESC.	ACREAGE & VALUE OF DESCRIPTION SUBJECT TO GENERAL PROPERTY TAX						6. MFL CLOSED ENTERED AFTER 2004 7. MFL OPEN ENTERED BEFORE 2005 8. MFL CLOSED ENTERED BEFORE 2005		EXEMPT FROM GEN. PROPERTY TAX		ACRES THIS LINE
NAME & ADDRESS	SEC. TN. RANGE DESCRIPTION OF PROPERTY	C O D E	ACRES	LAND VALUE	IMPROVEMENT VALUE	TOTAL VALUE	C O D E	ACRES	VALUE	C O D E	ACRES			
01230140040 01230140040 MENOMINEE INDIAN SCHOOL DISTRICT 3434 RICHARD T & PATRICIA M KNEDLHANS W2318 OTTER PONDS CT KESHENA, WI, 54135	W2318 OTTER PONDS COURT OTTER PONDS LOT 14 & 15 LEGEND LAKE N/K /A LOT 1 OF CSM	A	1.60	\$98,900	\$101,100	\$200,000						1.60		
01230140060 01230140060 MENOMINEE INDIAN SCHOOL DISTRICT 3434 DOUGLAS ATKINSON, KARI ATKINSON 342 W. HIGHLAND DR. GRAFTON, WI, 53024	N1213 SPOTTED FAWN TRAIL OTTER PONDS LOT 16 LEGEND LAKE	A	0.60	\$90,300	\$172,000	\$262,300						0.60		
01230140070 01230140070 MENOMINEE INDIAN SCHOOL DISTRICT 3434 COENEN, GARY J.& KAREN R., REVOCABLE TRUST DATED JUNE23,2011 1427 O'KEEFE DE PERE, WI, 54115	N1219 SPOTTED FAWN TRAIL OTTER PONDS LOT 17 LEGEND LAKE	A	0.61	\$90,000	\$105,400	\$195,400						0.61		

YEAR
2023

State No.

ASSESSMENT ROLL FOR MENOMINEE Menominee COUNTYKEY TO
CODES1.A - RESIDENTIAL
2.B - COMMERCIAL
3.C - MANUFACTURING
4.D - AGRICULTURAL5.E - UNDEVELOPED
5m - AGRICULTURAL FOREST
6.F - PRODUCTIVE FOREST LANDS
7.G - OTHER1. PFC REG. ENTERED BEFORE 1/1/72
2. PFC REG. ENTERED AFTER 12/31/71
3. PFC SPECIAL CLASSIFICATION
4. COUNTY FOREST CROP
5. MFL OPEN ENTERED AFTER 2004
6. MFL CLOSED ENTERED AFTER 2004
7. MFL OPEN ENTERED BEFORE 2005
8. MFL CLOSED ENTERED BEFORE 20051. FEDERAL
2. STATE
3. COUNTY
4. OTHEREXEMPT FROM GEN.
PROPERTY TAX**TOTAL
ACRES
THIS
LINE**

PARCEL NUMBER	SCHOOL DIST.	VOL/PAGE - REG. DEEDS	TOTAL ACRES OF DESC.	ACREAGE & VALUE OF DESCRIPTION SUBJECT TO GENERAL PROPERTY TAX				6. MFL CLOSED ENTERED AFTER 2004 7. MFL OPEN ENTERED BEFORE 2005 8. MFL CLOSED ENTERED BEFORE 2005			EXEMPT FROM GEN. PROPERTY TAX		ACRES THIS LINE
NAME & ADDRESS	SEC. TN. RANGE DESCRIPTION OF PROPERTY	C O D E	ACRES	LAND VALUE	IMPROVEMENT VALUE	TOTAL VALUE	C O D E	ACRES	VALUE	C O D E	ACRES		
01230140080 01230140080 TORSTEN FURUMO 5734 S. NEW BERLIN RD HALES CORNERS, WI, 53130	MENOMINEE INDIAN SCHOOL DISTRICT 3434 N1225 SPOTTED FAWN TRAIL OTTER PONDS LOT 18 LEGEND LAKE	A	0.57	\$90,000	\$0	\$90,000						0.57	
01230140090 01230140090 ZANDER, WILLIAM R AND FRANCES D W170 S7979 GREEN STREET MUSKEGO, WI, 53150	MENOMINEE INDIAN SCHOOL DISTRICT 3434 N1229 SPOTTED FAWN TRAIL OTTER PONDS LOT 19 LEGEND LAKE	A	0.54	\$90,300	\$140,300	\$230,600						0.54	
01230140100 01230140100 DICKMANN, JON L. 165 EAST CLAY STREET SAUKVILLE, WI, 53080	MENOMINEE INDIAN SCHOOL DISTRICT 3434 N1235 SPOTTED FAWN TRAIL OTTER PONDS LOT 20 LEGEND LAKE	A	0.54	\$91,800	\$5,300	\$97,100						0.54	

YEAR
2023

State No.

ASSESSMENT ROLL FOR MENOMINEE Menominee COUNTYKEY TO
CODES1.A - RESIDENTIAL
2.B - COMMERCIAL
3.C - MANUFACTURING
4.D - AGRICULTURAL5.E - UNDEVELOPED
5m - AGRICULTURAL FOREST
6.F - PRODUCTIVE FOREST LANDS
7.G - OTHER1. PFC REG. ENTERED BEFORE 1/1/72
2. PFC REG. ENTERED AFTER 12/31/71
3. PFC SPECIAL CLASSIFICATION
4. COUNTY FOREST CROP
5. MFL OPEN ENTERED AFTER 2004
6. MFL CLOSED ENTERED AFTER 2004
7. MFL OPEN ENTERED BEFORE 2005
8. MFL CLOSED ENTERED BEFORE 20051. FEDERAL
2. STATE
3. COUNTY
4. OTHEREXEMPT FROM GEN.
PROPERTY TAX**TOTAL
ACRES
THIS
LINE**

PARCEL NUMBER	SCHOOL DIST.	VOL/PAGE - REG. DEEDS	TOTAL ACRES OF DESC.	ACREAGE & VALUE OF DESCRIPTION SUBJECT TO GENERAL PROPERTY TAX				6. MFL CLOSED ENTERED AFTER 2004 7. MFL OPEN ENTERED BEFORE 2005 8. MFL CLOSED ENTERED BEFORE 2005			EXEMPT FROM GEN. PROPERTY TAX		ACRES THIS LINE
NAME & ADDRESS	SEC. TN. RANGE DESCRIPTION OF PROPERTY	C O D E	ACRES	LAND VALUE	IMPROVEMENT VALUE	TOTAL VALUE	C O D E	ACRES	VALUE	C O D E	ACRES		
01230141010 01230141010 KRISTIN ALLEN N1241 SPOTTED FAWN TRAIL KESHENA, WI, 53135	MENOMINEE INDIAN SCHOOL DISTRICT 3434 N1241 SPOTTED FAWN TRAIL OTTER PONDS LOT 21 & 1/2 OF LOT 22 LEGEN D LAKE aka LOT 2	A	0.81	\$114,000	\$81,400	\$195,400						0.81	
01230141030 01230141030 MILLER, GILBERT B & JUDY A 2420 N. BONNIE BROOK WAUKEGAN, IL, 60087	MENOMINEE INDIAN SCHOOL DISTRICT 3434 N1247 SPOTTED FAWN TRAIL OTTER PONDS LOT 23 & 1/2 OF LOT 22 LEGEN D LAKE aka LOT 1	A	0.81	\$105,600	\$157,700	\$263,300						0.81	
01230141040 01230141040 WALL, TIMOTHY 14612 BERRINGER LANE JACKSONVILLE, FL, 32258	MENOMINEE INDIAN SCHOOL DISTRICT 3434 N1253 SPOTTED FAWN TRAIL OTTER PONDS LOT 24 LEGEND LAKE	A	0.54	\$90,900	\$116,400	\$207,300						0.54	

YEAR
2023

State No.

ASSESSMENT ROLL FOR MENOMINEE Menominee COUNTYKEY TO
CODES1.A - RESIDENTIAL
2.B - COMMERCIAL
3.C - MANUFACTURING
4.D - AGRICULTURAL5.E - UNDEVELOPED
5m - AGRICULTURAL FOREST
6.F - PRODUCTIVE FOREST LANDS
7.G - OTHER1. PFC REG. ENTERED BEFORE 1/1/72
2. PFC REG. ENTERED AFTER 12/31/71
3. PFC SPECIAL CLASSIFICATION
4. COUNTY FOREST CROP
5. MFL OPEN ENTERED AFTER 2004
6. MFL CLOSED ENTERED AFTER 2004
7. MFL OPEN ENTERED BEFORE 2005
8. MFL CLOSED ENTERED BEFORE 20051. FEDERAL
2. STATE
3. COUNTY
4. OTHEREXEMPT FROM GEN.
PROPERTY TAX**TOTAL
ACRES
THIS
LINE**

PARCEL NUMBER	SCHOOL DIST.	VOL/PAGE - REG. DEEDS	TOTAL ACRES OF DESC.	ACREAGE & VALUE OF DESCRIPTION SUBJECT TO GENERAL PROPERTY TAX				6. MFL CLOSED ENTERED AFTER 2004 7. MFL OPEN ENTERED BEFORE 2005 8. MFL CLOSED ENTERED BEFORE 2005			EXEMPT FROM GEN. PROPERTY TAX		ACRES THIS LINE
NAME & ADDRESS	SEC. TN. RANGE DESCRIPTION OF PROPERTY	C O D E	ACRES	LAND VALUE	IMPROVEMENT VALUE	TOTAL VALUE	C O D E	ACRES	VALUE	C O D E	ACRES		
01230141050 01230141050 MENOMINEE INDIAN SCHOOL DISTRICT 3434 PAUL E BANNER, JR & LISA M SCHRAA-BANNER, 2016 LIVING TRUST N1259 SPOTTED FAWN TRAIL KESHENA, WI, 54135	N1259 SPOTTED FAWN TRAIL OTTER PONDS LOT 25 LEGEND LAKE	A	0.54	\$90,000	\$145,200	\$235,200						0.54	
01230141060 01230141060 MENOMINEE INDIAN SCHOOL DISTRICT 3434 VERBETEN, DANIEL J & CHRISTINE P N1263 SPOTTED FAWN TRL KESHENA, WI, 54135	N1263 SPOTTED FAWN TRAIL OTTER PONDS LOT 26 LEGEND LAKE	A	0.54	\$90,900	\$149,100	\$240,000						0.54	
01230141070 01230141070 MENOMINEE INDIAN SCHOOL DISTRICT 3434 WAUPOOSE, MICHAEL D N1260 SPOTTED FAWN TRAIL KESHENA, WI, 54135	N1260 SPOTTED FAWN TRAIL OTTER PONDS LOT 27 LEGEND LAKE	A	0.60	\$5,600	\$147,200	\$152,800						0.60	

YEAR
2023

State No.

ASSESSMENT ROLL FOR MENOMINEE Menominee COUNTYKEY TO
CODES1.A - RESIDENTIAL
2.B - COMMERCIAL
3.C - MANUFACTURING
4.D - AGRICULTURAL5.E - UNDEVELOPED
5m - AGRICULTURAL FOREST
6.F - PRODUCTIVE FOREST LANDS
7.G - OTHER1. PFC REG. ENTERED BEFORE 1/1/72
2. PFC REG. ENTERED AFTER 12/31/71
3. PFC SPECIAL CLASSIFICATION
4. COUNTY FOREST CROP
5. MFL OPEN ENTERED AFTER 2004
6. MFL CLOSED ENTERED AFTER 2004
7. MFL OPEN ENTERED BEFORE 2005
8. MFL CLOSED ENTERED BEFORE 20051. FEDERAL
2. STATE
3. COUNTY
4. OTHEREXEMPT FROM GEN.
PROPERTY TAX**TOTAL
ACRES
THIS
LINE**

PARCEL NUMBER	SCHOOL DIST.	VOL/PAGE - REG. DEEDS	TOTAL ACRES OF DESC.	ACREAGE & VALUE OF DESCRIPTION SUBJECT TO GENERAL PROPERTY TAX				6. MFL CLOSED ENTERED AFTER 2004 7. MFL OPEN ENTERED BEFORE 2005 8. MFL CLOSED ENTERED BEFORE 2005			EXEMPT FROM GEN. PROPERTY TAX		ACRES THIS LINE
NAME & ADDRESS	SEC. TN. RANGE DESCRIPTION OF PROPERTY	C O D E	ACRES	LAND VALUE	IMPROVEMENT VALUE	TOTAL VALUE	C O D E	ACRES	VALUE	C O D E	ACRES		
01230141080 01230141080 MENOMINEE INDIAN SCHOOL DISTRICT 3434 PAUL E BANNER, JR & LISA M SCHRAA-BANNER, 2016 LIVING TRUST N1259 SPOTTED FAWN TRAIL KESHENA, WI, 54135	N1254 SPOTTED FAWN TRAIL OTTER PONDS LOT 28 LEGEND LAKE	A	0.55	\$5,400	\$24,500	\$29,900						0.55	
01230141090 01230141090 MENOMINEE INDIAN SCHOOL DISTRICT 3434 Julie Geyer and Sonia Teran Living Trust, dated September 24, 2021 416 SOUTH TOWER DRIVE PORT WASHINGTON, WI, 53074	N1248 SPOTTED FAWN TRAIL OTTER PONDS LOT 29 LEGEND LAKE	A	0.55	\$5,400	\$5,700	\$11,100						0.55	
01230141100 01230141100 MENOMINEE INDIAN SCHOOL DISTRICT 3434 TORSTEN FURUMO 5734 S. NEW BERLIN RD HALES CORNERS, WI, 53130	N1242 SPOTTED FAWN TRAIL OTTER PONDS LOT 30 LEGEND LAKE	A	0.55	\$5,400	\$52,400	\$57,800						0.55	

YEAR
2023

State No.

ASSESSMENT ROLL FOR MENOMINEE Menominee COUNTYKEY TO
CODES1.A - RESIDENTIAL
2.B - COMMERCIAL
3.C - MANUFACTURING
4.D - AGRICULTURAL5.E - UNDEVELOPED
5m - AGRICULTURAL FOREST
6.F - PRODUCTIVE FOREST LANDS
7.G - OTHER1. PFC REG. ENTERED BEFORE 1/1/72
2. PFC REG. ENTERED AFTER 12/31/71
3. PFC SPECIAL CLASSIFICATION
4. COUNTY FOREST CROP
5. MFL OPEN ENTERED AFTER 2004
6. MFL CLOSED ENTERED AFTER 2004
7. MFL OPEN ENTERED BEFORE 2005
8. MFL CLOSED ENTERED BEFORE 20051. FEDERAL
2. STATE
3. COUNTY
4. OTHEREXEMPT FROM GEN.
PROPERTY TAX**TOTAL
ACRES
THIS
LINE**

PARCEL NUMBER	SCHOOL DIST.	VOL/PAGE - REG. DEEDS	TOTAL ACRES OF DESC.	ACREAGE & VALUE OF DESCRIPTION SUBJECT TO GENERAL PROPERTY TAX						6. MFL CLOSED ENTERED AFTER 2004 7. MFL OPEN ENTERED BEFORE 2005 8. MFL CLOSED ENTERED BEFORE 2005		EXEMPT FROM GEN. PROPERTY TAX		ACRES THIS LINE
NAME & ADDRESS	SEC. TN. RANGE DESCRIPTION OF PROPERTY	C O D E	ACRES	LAND VALUE	IMPROVEMENT VALUE	TOTAL VALUE	C O D E	ACRES	VALUE	C O D E	ACRES			
01230142010 01230142010 MILLER, GILBERT B. & JUDITH A. 2420 N. BONNIE BROOK WAUKEGAN, IL, 60087	MENOMINEE INDIAN SCHOOL DISTRICT 3434 N1236 SPOTTED FAWN TRAIL OTTER PONDS LOT 31 LEGEND LAKE	A	0.51	\$5,200	\$0	\$5,200						0.51		
01230142020 01230142020 DICKMANN, JON L 165 E CLAY ST SAUKVILLE, WI, 53080	MENOMINEE INDIAN SCHOOL DISTRICT 3434 N1230 SPOTTED FAWN TRAIL OTTER PONDS LOT 32 LEGEND LAKE	A	0.51	\$5,200	\$0	\$5,200						0.51		
01230142030 01230142030 MARTINEZ, PEDRO & LOUISE 15 CHERRY CT SHAWANO, WI, 54166	MENOMINEE INDIAN SCHOOL DISTRICT 3434 N1226 SPOTTED FAWN TRAIL OTTER PONDS LOT 33 LEGEND LAKE	A	0.51	\$5,200	\$0	\$5,200						0.51		

YEAR
2023

State No.

ASSESSMENT ROLL FOR MENOMINEE Menominee COUNTYKEY TO
CODES1.A - RESIDENTIAL
2.B - COMMERCIAL
3.C - MANUFACTURING
4.D - AGRICULTURAL5.E - UNDEVELOPED
5m - AGRICULTURAL FOREST
6.F - PRODUCTIVE FOREST LANDS
7.G - OTHER1. PFC REG. ENTERED BEFORE 1/1/72
2. PFC REG. ENTERED AFTER 12/31/71
3. PFC SPECIAL CLASSIFICATION
4. COUNTY FOREST CROP
5. MFL OPEN ENTERED AFTER 2004
6. MFL CLOSED ENTERED AFTER 2004
7. MFL OPEN ENTERED BEFORE 2005
8. MFL CLOSED ENTERED BEFORE 20051. FEDERAL
2. STATE
3. COUNTY
4. OTHEREXEMPT FROM GEN.
PROPERTY TAX**TOTAL
ACRES
THIS
LINE**

PARCEL NUMBER	SCHOOL DIST.	VOL/PAGE - REG. DEEDS	TOTAL ACRES OF DESC.	ACREAGE & VALUE OF DESCRIPTION SUBJECT TO GENERAL PROPERTY TAX				6. MFL CLOSED ENTERED AFTER 2004 7. MFL OPEN ENTERED BEFORE 2005 8. MFL CLOSED ENTERED BEFORE 2005			EXEMPT FROM GEN. PROPERTY TAX		ACRES THIS LINE
NAME & ADDRESS	SEC. TN. RANGE DESCRIPTION OF PROPERTY	C O D E	ACRES	LAND VALUE	IMPROVEMENT VALUE	TOTAL VALUE	C O D E	ACRES	VALUE	C O D E	ACRES		
01230142040 01230142040 TORSTEN FURUMO 5734 S. NEW BERLIN RD HALES CORNERS, WI, 53130	MENOMINEE INDIAN SCHOOL DISTRICT 3434 N1220 SPOTTED FAWN TRAIL OTTER PONDS LOT 34 LEGEND LAKE	A	0.51	\$5,200	\$0	\$5,200						0.51	
01230142050 01230142050 RICHARD T & PATRICIA M KNEDLHANS W2318 OTTER PONDS CT KESHENA, WI, 54135	MENOMINEE INDIAN SCHOOL DISTRICT 3434 N1212 SPOTTED FAWN TRAIL OTTER PONDS LOT 35 LEGEND LAKE	A	0.51	\$5,200	\$28,000	\$33,200						0.51	
01230142060 01230142060 JASON JACOBS 2036 FOLGER CT SHEBOYGAN, WI, 53081	MENOMINEE INDIAN SCHOOL DISTRICT 3434 N1204 SPOTTED FAWN TRAIL OTTER PONDS LOT 36 LEGEND LAKE	A	0.51	\$5,200	\$0	\$5,200						0.51	

YEAR
2023

State No.

ASSESSMENT ROLL FOR MENOMINEE Menominee COUNTYKEY TO
CODES1.A - RESIDENTIAL
2.B - COMMERCIAL
3.C - MANUFACTURING
4.D - AGRICULTURAL5.E - UNDEVELOPED
5m - AGRICULTURAL FOREST
6.F - PRODUCTIVE FOREST LANDS
7.G - OTHER1. PFC REG. ENTERED BEFORE 1/1/72
2. PFC REG. ENTERED AFTER 12/31/71
3. PFC SPECIAL CLASSIFICATION
4. COUNTY FOREST CROP
5. MFL OPEN ENTERED AFTER 2004
6. MFL CLOSED ENTERED AFTER 2004
7. MFL OPEN ENTERED BEFORE 2005
8. MFL CLOSED ENTERED BEFORE 20051. FEDERAL
2. STATE
3. COUNTY
4. OTHEREXEMPT FROM GEN.
PROPERTY TAX**TOTAL
ACRES
THIS
LINE**

PARCEL NUMBER	SCHOOL DIST.	VOL/PAGE - REG. DEEDS	TOTAL ACRES OF DESC.	ACREAGE & VALUE OF DESCRIPTION SUBJECT TO GENERAL PROPERTY TAX						6. MFL CLOSED ENTERED AFTER 2004 7. MFL OPEN ENTERED BEFORE 2005 8. MFL CLOSED ENTERED BEFORE 2005		EXEMPT FROM GEN. PROPERTY TAX		ACRES THIS LINE
NAME & ADDRESS	SEC. TN. RANGE DESCRIPTION OF PROPERTY	C O D E	ACRES	LAND VALUE	IMPROVEMENT VALUE	TOTAL VALUE	C O D E	ACRES	VALUE	C O D E	ACRES			
01230142070 01230142070 JEREMY S JACOBS 4230 CUSTERD STREET MANITOWOC, WI, 54220	MENOMINEE INDIAN SCHOOL DISTRICT 3434 N1196 SPOTTED FAWN TR OTTER PONDS LOT 37 LEGEND LAKE	A	0.50	\$5,200	\$0	\$5,200						0.50		
01230142080 01230142080 PAUL E KONOPA N1681 RIDGEWAY DR GREENVILLE, WI, 54942	MENOMINEE INDIAN SCHOOL DISTRICT 3434 N1188 SPOTTED FAWN TRAIL OTTER PONDS LOT 38 LEGEND LAKE	A	0.50	\$5,200	\$0	\$5,200						0.50		
01230142090 01230142090 MEULEMANS, CRAIG R. N4132 OAK LANE FREEDOM, WI, 54130	MENOMINEE INDIAN SCHOOL DISTRICT 3434 N1178 SPOTTED FAWN TRAIL OTTER PONDS LOT 39 LEGEND LAKE	A	0.50	\$5,200	\$0	\$5,200						0.50		

YEAR
2023

State No.

ASSESSMENT ROLL FOR MENOMINEE Menominee COUNTYKEY TO
CODES1.A - RESIDENTIAL
2.B - COMMERCIAL
3.C - MANUFACTURING
4.D - AGRICULTURAL5.E - UNDEVELOPED
5m - AGRICULTURAL FOREST
6.F - PRODUCTIVE FOREST LANDS
7.G - OTHER1. PFC REG. ENTERED BEFORE 1/1/72
2. PFC REG. ENTERED AFTER 12/31/71
3. PFC SPECIAL CLASSIFICATION
4. COUNTY FOREST CROP
5. MFL OPEN ENTERED AFTER 2004
6. MFL CLOSED ENTERED AFTER 2004
7. MFL OPEN ENTERED BEFORE 2005
8. MFL CLOSED ENTERED BEFORE 20051. FEDERAL
2. STATE
3. COUNTY
4. OTHEREXEMPT FROM GEN.
PROPERTY TAX**TOTAL
ACRES
THIS
LINE**

PARCEL NUMBER	SCHOOL DIST.	VOL/PAGE - REG. DEEDS	TOTAL ACRES OF DESC.	ACREAGE & VALUE OF DESCRIPTION SUBJECT TO GENERAL PROPERTY TAX						6. MFL CLOSED ENTERED AFTER 2004 7. MFL OPEN ENTERED BEFORE 2005 8. MFL CLOSED ENTERED BEFORE 2005		EXEMPT FROM GEN. PROPERTY TAX		ACRES THIS LINE
NAME & ADDRESS	SEC. TN. RANGE DESCRIPTION OF PROPERTY	C O D E	ACRES	LAND VALUE	IMPROVEMENT VALUE	TOTAL VALUE	C O D E	ACRES	VALUE	C O D E	ACRES			
01230142100 01230142100 U.S.A. IN TRUST NOT AVAILABLE NOT AVAILABLE, NA, 00000	MENOMINEE INDIAN SCHOOL DISTRICT 3434 N1168 SPOTTED FAWN TR OTTER PONDS LOT 40 LEGEND LAKE									X1	0.00	0.00		
01230143010 01230143010 RENKERT, GLORIA AND STEIN, REBECCA 2122 E VOLLMER AVE BAY VIEW, WI, 53207	MENOMINEE INDIAN SCHOOL DISTRICT 3434 N1158 SPOTTED FAWN TRAIL OTTER PONDS LOT 41 LEGEND LAKE	A	0.67	\$5,900	\$143,600	\$149,500						0.67		
01230143020 01230143020 RYAN M NELSON 2708 E MILESTONE COURT APPLETON, WI, 54913	MENOMINEE INDIAN SCHOOL DISTRICT 3434 N1134 SPOTTED FAWN TRAIL OTTER PONDS LOT 42 LEGEND LAKE	A	0.70	\$6,000	\$0	\$6,000						0.70		

YEAR
2023

State No.

ASSESSMENT ROLL FOR MENOMINEE Menominee COUNTYKEY TO
CODES1.A - RESIDENTIAL
2.B - COMMERCIAL
3.C - MANUFACTURING
4.D - AGRICULTURAL5.E - UNDEVELOPED
5m - AGRICULTURAL FOREST
6.F - PRODUCTIVE FOREST LANDS
7.G - OTHER1. PFC REG. ENTERED BEFORE 1/1/72
2. PFC REG. ENTERED AFTER 12/31/71
3. PFC SPECIAL CLASSIFICATION
4. COUNTY FOREST CROP
5. MFL OPEN ENTERED AFTER 2004
6. MFL CLOSED ENTERED AFTER 2004
7. MFL OPEN ENTERED BEFORE 2005
8. MFL CLOSED ENTERED BEFORE 20051. FEDERAL
2. STATE
3. COUNTY
4. OTHEREXEMPT FROM GEN.
PROPERTY TAX**TOTAL
ACRES
THIS
LINE**

PARCEL NUMBER	SCHOOL DIST.	VOL/PAGE - REG. DEEDS	TOTAL ACRES OF DESC.	ACREAGE & VALUE OF DESCRIPTION SUBJECT TO GENERAL PROPERTY TAX						6. MFL CLOSED ENTERED AFTER 2004 7. MFL OPEN ENTERED BEFORE 2005 8. MFL CLOSED ENTERED BEFORE 2005		EXEMPT FROM GEN. PROPERTY TAX		ACRES THIS LINE
NAME & ADDRESS	SEC. TN. RANGE DESCRIPTION OF PROPERTY	C O D E	ACRES	LAND VALUE	IMPROVEMENT VALUE	TOTAL VALUE	C O D E	ACRES	VALUE	C O D E	ACRES			
01230143030 01230143030 MENOMINEE INDIAN SCHOOL DISTRICT 3434 JAMES C & JACKLYN A VAN GRINSVEN, IRREVOCABLE REAL ESTATE TRUST DTD AUG 17 2020 604 HAGENS COURT LITTLE CHUTE, WI, 54140	N1124 SPOTTED FAWN TRAIL OTTER PONDS LOT 43 LEGEND LAKE	A	0.50	\$5,200	\$0	\$5,200						0.50		
01230143040 01230143040 MENOMINEE INDIAN SCHOOL DISTRICT 3434 DOUGLAS A SZPER N1811 KNOOR RD RANDOM LAKE, WI, 53075	N1116 SPOTTED FAWN TRAIL OTTER PONDS LOT 44 LEGEND LAKE	A	0.49	\$5,100	\$0	\$5,100						0.49		
01230143050 01230143050 MENOMINEE INDIAN SCHOOL DISTRICT 3434 MICHAEL BAUMHARDT 5926 N. MULLIGAN AVENUE CHICAGO, IL, 60646	N1098 SPOTTED FAWN TRAIL OTTER PONDS LOT 45 LEGEND LAKE	A	0.59	\$5,600	\$57,800	\$63,400						0.59		

YEAR
2023

State No.

ASSESSMENT ROLL FOR MENOMINEE Menominee COUNTYKEY TO
CODES1.A - RESIDENTIAL
2.B - COMMERCIAL
3.C - MANUFACTURING
4.D - AGRICULTURAL5.E - UNDEVELOPED
5m - AGRICULTURAL FOREST
6.F - PRODUCTIVE FOREST LANDS
7.G - OTHER1. PFC REG. ENTERED BEFORE 1/1/72
2. PFC REG. ENTERED AFTER 12/31/71
3. PFC SPECIAL CLASSIFICATION
4. COUNTY FOREST CROP
5. MFL OPEN ENTERED AFTER 2004
6. MFL CLOSED ENTERED AFTER 2004
7. MFL OPEN ENTERED BEFORE 2005
8. MFL CLOSED ENTERED BEFORE 20051. FEDERAL
2. STATE
3. COUNTY
4. OTHEREXEMPT FROM GEN.
PROPERTY TAX**TOTAL
ACRES
THIS
LINE**

PARCEL NUMBER	SCHOOL DIST.	VOL/PAGE - REG. DEEDS	TOTAL ACRES OF DESC.	ACREAGE & VALUE OF DESCRIPTION SUBJECT TO GENERAL PROPERTY TAX				6. MFL CLOSED ENTERED AFTER 2004 7. MFL OPEN ENTERED BEFORE 2005 8. MFL CLOSED ENTERED BEFORE 2005			EXEMPT FROM GEN. PROPERTY TAX		ACRES THIS LINE
NAME & ADDRESS	SEC. TN. RANGE DESCRIPTION OF PROPERTY	C O D E	ACRES	LAND VALUE	IMPROVEMENT VALUE	TOTAL VALUE	C O D E	ACRES	VALUE	C O D E	ACRES		
01230143060 01230143060 MITCHELL OSHKESHEQUOAM 5370 CAMBRIDGE BAY DR CHARLOTTE, NC, 28269	MENOMINEE INDIAN SCHOOL DISTRICT 3434 N1086 SPOTTED FAWN TRAIL OTTER PONDS LOT 46 LEGEND LAKE	A	0.54	\$5,400	\$178,900	\$184,300						0.54	
01230143070 01230143070 OLSON, DAVID P; OLSON, LISA R 16720 LILLAN RD BROOKFIELD, WI, 53005	MENOMINEE INDIAN SCHOOL DISTRICT 3434 N1078 SPOTTED FAWN TRAIL OTTER PONDS LOT 47 LEGEND LAKE	A	0.53	\$5,300	\$0	\$5,300						0.53	
01230143080 01230143080 OLSON, DAVID & LISA 16720 LILLAN ROAD BROOKFIELD, WI, 53005	MENOMINEE INDIAN SCHOOL DISTRICT 3434 N1072 SPOTTED FAWN TRAIL OTTER PONDS LOT 48 LEGEND LAKE	A	0.55	\$5,400	\$162,600	\$168,000						0.55	

YEAR
2023

State No.

ASSESSMENT ROLL FOR MENOMINEE Menominee COUNTYKEY TO
CODES1.A - RESIDENTIAL
2.B - COMMERCIAL
3.C - MANUFACTURING
4.D - AGRICULTURAL5.E - UNDEVELOPED
5m - AGRICULTURAL FOREST
6.F - PRODUCTIVE FOREST LANDS
7.G - OTHER1. PFC REG. ENTERED BEFORE 1/1/72
2. PFC REG. ENTERED AFTER 12/31/71
3. PFC SPECIAL CLASSIFICATION
4. COUNTY FOREST CROP
5. MFL OPEN ENTERED AFTER 2004
6. MFL CLOSED ENTERED AFTER 2004
7. MFL OPEN ENTERED BEFORE 2005
8. MFL CLOSED ENTERED BEFORE 20051. FEDERAL
2. STATE
3. COUNTY
4. OTHEREXEMPT FROM GEN.
PROPERTY TAX**TOTAL
ACRES
THIS
LINE**

PARCEL NUMBER	SCHOOL DIST.	VOL/PAGE - REG. DEEDS	TOTAL ACRES OF DESC.	ACREAGE & VALUE OF DESCRIPTION SUBJECT TO GENERAL PROPERTY TAX				6. MFL CLOSED ENTERED AFTER 2004 7. MFL OPEN ENTERED BEFORE 2005 8. MFL CLOSED ENTERED BEFORE 2005			EXEMPT FROM GEN. PROPERTY TAX		ACRES THIS LINE
NAME & ADDRESS	SEC. TN. RANGE DESCRIPTION OF PROPERTY	C O D E	ACRES	LAND VALUE	IMPROVEMENT VALUE	TOTAL VALUE	C O D E	ACRES	VALUE	C O D E	ACRES		
01230143090 01230143090 SCHNORENBERG, JAY P. 126 E.PROSPECT ST. HARTFORD, WI, 53027	MENOMINEE INDIAN SCHOOL DISTRICT 3434 N1064 SPOTTED FAWN TRAIL OTTER PONDS LOT 49 LEGEND LAKE	A	0.51	\$5,200	\$21,500	\$26,700						0.51	
01230143100 01230143100 DAVID LANDWEHR 550 MONARCH DRIVE DE PERE, WI, 54115	MENOMINEE INDIAN SCHOOL DISTRICT 3434 N1056 SPOTTED FAWN TRAIL OTTER PONDS LOT 50 LEGEND LAKE	A	0.51	\$5,200	\$0	\$5,200						0.51	
01230144010 01230144010 ENGL, PAUL R AND IRINA V W4355 BETTY LANE FOND DU LAC, WI, 54935	MENOMINEE INDIAN SCHOOL DISTRICT 3434 N1046 SPOTTED FAWN TRAIL OTTER PONDS LOT 51 LEGEND LAKE	A	0.62	\$5,700	\$5,400	\$11,100						0.62	

YEAR
2023

State No.

ASSESSMENT ROLL FOR MENOMINEE Menominee COUNTYKEY TO
CODES1.A - RESIDENTIAL
2.B - COMMERCIAL
3.C - MANUFACTURING
4.D - AGRICULTURAL5.E - UNDEVELOPED
5m - AGRICULTURAL FOREST
6.F - PRODUCTIVE FOREST LANDS
7.G - OTHER1. PFC REG. ENTERED BEFORE 1/1/72
2. PFC REG. ENTERED AFTER 12/31/71
3. PFC SPECIAL CLASSIFICATION
4. COUNTY FOREST CROP
5. MFL OPEN ENTERED AFTER 2004
6. MFL CLOSED ENTERED AFTER 2004
7. MFL OPEN ENTERED BEFORE 2005
8. MFL CLOSED ENTERED BEFORE 20051. FEDERAL
2. STATE
3. COUNTY
4. OTHEREXEMPT FROM GEN.
PROPERTY TAX**TOTAL
ACRES
THIS
LINE**

PARCEL NUMBER	SCHOOL DIST.	VOL/PAGE - REG. DEEDS	TOTAL ACRES OF DESC.	ACREAGE & VALUE OF DESCRIPTION SUBJECT TO GENERAL PROPERTY TAX						6. MFL CLOSED ENTERED AFTER 2004 7. MFL OPEN ENTERED BEFORE 2005 8. MFL CLOSED ENTERED BEFORE 2005		EXEMPT FROM GEN. PROPERTY TAX		ACRES THIS LINE
NAME & ADDRESS	SEC. TN. RANGE DESCRIPTION OF PROPERTY	C O D E	ACRES	LAND VALUE	IMPROVEMENT VALUE	TOTAL VALUE	C O D E	ACRES	VALUE	C O D E	ACRES			
01230144020 01230144020 U.S.A. IN TRUST NOT AVAILABLE NOT AVAILABLE, NA, 00000	MENOMINEE INDIAN SCHOOL DISTRICT 3434 W2163 OTTER PONDS RD OTTER PONDS LOT 52 LEGEND LAKE									X1	0.00	0.00		
01230144030 01230144030 MICHAEL J MAUEL, KARRIE J MAUEL W2559 RIDGEBROOK COURT APPLETON, WI, 54915	MENOMINEE INDIAN SCHOOL DISTRICT 3434 W2173 OTTER PONDS ROAD OTTER PONDS LOT 53 LEGEND LAKE	A	0.51	\$5,200	\$0	\$5,200						0.51		
01230144040 01230144040 MICHAEL J MAUEL, KARRIE J MAUEL W2559 RIDGEBROOK COURT APPLETON, WI, 54915	MENOMINEE INDIAN SCHOOL DISTRICT 3434 W2138 OTTER PONDS ROAD OTTER PONDS LOT 54 LEGEND LAKE	A	0.60	\$5,600	\$400	\$6,000						0.60		

YEAR
2023

State No.

ASSESSMENT ROLL FOR MENOMINEE Menominee COUNTYKEY TO
CODES1.A - RESIDENTIAL
2.B - COMMERCIAL
3.C - MANUFACTURING
4.D - AGRICULTURAL5.E - UNDEVELOPED
5m - AGRICULTURAL FOREST
6.F - PRODUCTIVE FOREST LANDS
7.G - OTHER1. PFC REG. ENTERED BEFORE 1/1/72
2. PFC REG. ENTERED AFTER 12/31/71
3. PFC SPECIAL CLASSIFICATION
4. COUNTY FOREST CROP
5. MFL OPEN ENTERED AFTER 2004
6. MFL CLOSED ENTERED AFTER 2004
7. MFL OPEN ENTERED BEFORE 2005
8. MFL CLOSED ENTERED BEFORE 20051. FEDERAL
2. STATE
3. COUNTY
4. OTHEREXEMPT FROM GEN.
PROPERTY TAX**TOTAL
ACRES
THIS
LINE**

PARCEL NUMBER	SCHOOL DIST.	VOL/PAGE - REG. DEEDS	TOTAL ACRES OF DESC.	ACREAGE & VALUE OF DESCRIPTION SUBJECT TO GENERAL PROPERTY TAX								EXEMPT FROM GEN. PROPERTY TAX		TOTAL ACRES THIS LINE
NAME & ADDRESS	SEC. TN. RANGE DESCRIPTION OF PROPERTY	C O D E	ACRES	LAND VALUE	IMPROVEMENT VALUE	TOTAL VALUE	C O D E	ACRES	VALUE	C O D E	ACRES			
1141 01230144050 01230144050 JERSEY, BARBARA E. 120 W TALL OAK DR. ROUND LAKE, IL, 60073	MENOMINEE INDIAN SCHOOL DISTRICT 3434 W2185 OTTER PONDS ROAD OTTER PONDS LOT 55 LEGEND LAKE	A	0.54	\$5,400	\$0	\$5,400								0.54
1142 01230144060 01230144060 U.S.A. IN TRUST NOT AVAILABLE NOT AVAILABLE, NA, 00000	MENOMINEE INDIAN SCHOOL DISTRICT 3434 W2189 OTTER PONDS RD OTTER PONDS LOT 56 LEGEND LAKE									X1	0.00			0.00
1143 01230144070 01230144070 U.S.A. IN TRUST NOT AVAILABLE NOT AVAILABLE, NA, 00000	MENOMINEE INDIAN SCHOOL DISTRICT 3434 W2197 OTTER PONDS RD OTTER PONDS LOT 57 LEGEND LAKE									X1	0.00			0.00

YEAR
2023

State No.

ASSESSMENT ROLL FOR MENOMINEE Menominee COUNTYKEY TO
CODES1.A - RESIDENTIAL
2.B - COMMERCIAL
3.C - MANUFACTURING
4.D - AGRICULTURAL5.E - UNDEVELOPED
5m - AGRICULTURAL FOREST
6.F - PRODUCTIVE FOREST LANDS
7.G - OTHER1. PFC REG. ENTERED BEFORE 1/1/72
2. PFC REG. ENTERED AFTER 12/31/71
3. PFC SPECIAL CLASSIFICATION
4. COUNTY FOREST CROP
5. MFL OPEN ENTERED AFTER 2004
6. MFL CLOSED ENTERED AFTER 2004
7. MFL OPEN ENTERED BEFORE 2005
8. MFL CLOSED ENTERED BEFORE 20051. FEDERAL
2. STATE
3. COUNTY
4. OTHEREXEMPT FROM GEN.
PROPERTY TAX**TOTAL
ACRES
THIS
LINE**

PARCEL NUMBER	SCHOOL DIST.	VOL/PAGE - REG. DEEDS	TOTAL ACRES OF DESC.	ACREAGE & VALUE OF DESCRIPTION SUBJECT TO GENERAL PROPERTY TAX						6. MFL CLOSED ENTERED AFTER 2004 7. MFL OPEN ENTERED BEFORE 2005 8. MFL CLOSED ENTERED BEFORE 2005		EXEMPT FROM GEN. PROPERTY TAX		ACRES THIS LINE
NAME & ADDRESS	SEC. TN. RANGE DESCRIPTION OF PROPERTY	C O D E	ACRES	LAND VALUE	IMPROVEMENT VALUE	TOTAL VALUE	C O D E	ACRES	VALUE	C O D E	ACRES			
01230144080 01230144080 MICHAEL J & BONNIE J KRAWCZYK 1027 AMY BELLE ROAD GERMANTOWN, WI, 53022	MENOMINEE INDIAN SCHOOL DISTRICT 3434 W2205 OTTER PONDS ROAD OTTER PONDS LOT 58 LEGEND LAKE	A	0.55	\$5,400	\$0	\$5,400						0.55		
01230144090 01230144090 KRAWCZYK, MICHAEL J 1027 AMY BELLE ROAD GERMANTOWN, WI, 53022	MENOMINEE INDIAN SCHOOL DISTRICT 3434 W2215 OTTER PONDS ROAD OTTER PONDS LOT 59 LEGEND LAKE	A	0.56	\$5,400	\$0	\$5,400						0.56		
01230144100 01230144100 WARRINGTON, DANA T. PO BOX 141 KESHENA, WI, 54135	MENOMINEE INDIAN SCHOOL DISTRICT 3434 W2223 OTTER PONDS ROAD OTTER PONDE LOT 60 LEGEND LAKE	A	0.60	\$5,600	\$0	\$5,600						0.60		

YEAR
2023

State No.

ASSESSMENT ROLL FOR MENOMINEE Menominee COUNTYKEY TO
CODES1.A - RESIDENTIAL
2.B - COMMERCIAL
3.C - MANUFACTURING
4.D - AGRICULTURAL5.E - UNDEVELOPED
5m - AGRICULTURAL FOREST
6.F - PRODUCTIVE FOREST LANDS
7.G - OTHER1. PFC REG. ENTERED BEFORE 1/1/72
2. PFC REG. ENTERED AFTER 12/31/71
3. PFC SPECIAL CLASSIFICATION
4. COUNTY FOREST CROP
5. MFL OPEN ENTERED AFTER 2004
6. MFL CLOSED ENTERED AFTER 2004
7. MFL OPEN ENTERED BEFORE 2005
8. MFL CLOSED ENTERED BEFORE 20051. FEDERAL
2. STATE
3. COUNTY
4. OTHEREXEMPT FROM GEN.
PROPERTY TAX**TOTAL
ACRES
THIS
LINE**

PARCEL NUMBER	SCHOOL DIST.	VOL/PAGE - REG. DEEDS	TOTAL ACRES OF DESC.	ACREAGE & VALUE OF DESCRIPTION SUBJECT TO GENERAL PROPERTY TAX						6. MFL CLOSED ENTERED AFTER 2004 7. MFL OPEN ENTERED BEFORE 2005 8. MFL CLOSED ENTERED BEFORE 2005		EXEMPT FROM GEN. PROPERTY TAX		ACRES THIS LINE
NAME & ADDRESS	SEC. TN. RANGE DESCRIPTION OF PROPERTY	C O D E	ACRES	LAND VALUE	IMPROVEMENT VALUE	TOTAL VALUE	C O D E	ACRES	VALUE	C O D E	ACRES			
01230145010 01230145010 KELLY, CLEMENT J. 29033 KRALL RD. NICHOLS, WI, 54152	MENOMINEE INDIAN SCHOOL DISTRICT 3434 W2231 OTTER PONDS ROAD OTTER PONDS LOT 61 LEGEND LAKE	A	0.56	\$5,400	\$0	\$5,400							0.56	
01230145020 01230145020 U.S.A. IN TRUST NOT AVAILABLE NOT AVAILABLE, NA, 00000	MENOMINEE INDIAN SCHOOL DISTRICT 3434 W2241 OTTER PONDS RD OTTER PONDS LOT 62 LEGEND LAKE									X1	0.00		0.00	
01230145030 01230145030 RENC, DANIEL N & ANN J 501 BUKOLT AVE STEVENS POINT, WI, 54481	MENOMINEE INDIAN SCHOOL DISTRICT 3434 W2245 OTTER PONDS ROAD OTTER PONDS LOT 63 LEGEND LAKE	A	0.50	\$5,200	\$0	\$5,200							0.50	

YEAR
2023

State No.

ASSESSMENT ROLL FOR MENOMINEE Menominee COUNTYKEY TO
CODES1.A - RESIDENTIAL
2.B - COMMERCIAL
3.C - MANUFACTURING
4.D - AGRICULTURAL5.E - UNDEVELOPED
5m - AGRICULTURAL FOREST
6.F - PRODUCTIVE FOREST LANDS
7.G - OTHER1. PFC REG. ENTERED BEFORE 1/1/72
2. PFC REG. ENTERED AFTER 12/31/71
3. PFC SPECIAL CLASSIFICATION
4. COUNTY FOREST CROP
5. MFL OPEN ENTERED AFTER 2004
6. MFL CLOSED ENTERED AFTER 2004
7. MFL OPEN ENTERED BEFORE 2005
8. MFL CLOSED ENTERED BEFORE 20051. FEDERAL
2. STATE
3. COUNTY
4. OTHEREXEMPT FROM GEN.
PROPERTY TAX**TOTAL
ACRES
THIS
LINE**

PARCEL NUMBER	SCHOOL DIST.	VOL/PAGE - REG. DEEDS	TOTAL ACRES OF DESC.	ACREAGE & VALUE OF DESCRIPTION SUBJECT TO GENERAL PROPERTY TAX						6. MFL CLOSED ENTERED AFTER 2004 7. MFL OPEN ENTERED BEFORE 2005 8. MFL CLOSED ENTERED BEFORE 2005		EXEMPT FROM GEN. PROPERTY TAX		ACRES THIS LINE
NAME & ADDRESS	SEC. TN. RANGE DESCRIPTION OF PROPERTY	C O D E	ACRES	LAND VALUE	IMPROVEMENT VALUE	TOTAL VALUE	C O D E	ACRES	VALUE	C O D E	ACRES			
01230145040 01230145040 MENOMINEE INDIAN SCHOOL DISTRICT 3434 BURTON W WARRINGTON, CINDY L WARRINGTON 621 28TH STREET NORTH WISCONSIN RAPIDS, WI, 54494	W2247 OTTER PONDS ROAD OTTER PONDS LOT 64 LEGEND LAKE	A	0.52	\$5,300	\$0	\$5,300						0.52		
01230145050 01230145050 MENOMINEE INDIAN SCHOOL DISTRICT 3434 FRANK & RAVEN VILLA 814 HOWARD STREET GREEN BAY, WI, 54303	W2236 OTTER PONDS ROAD OTTER PONDS LOT 65 LEGEND LAKE	A	0.54	\$5,400	\$0	\$5,400						0.54		
01230145060 01230145060 MENOMINEE INDIAN SCHOOL DISTRICT 3434 FRANK & RAVEN VILLA 814 HOWARD STREET GREEN BAY, WI, 54303	W2228 OTTER PONDS ROAD OTTER PONDS LOT 66 LEGEND LAKE	A	0.51	\$5,200	\$0	\$5,200						0.51		

YEAR
2023

State No.

ASSESSMENT ROLL FOR MENOMINEE Menominee COUNTYKEY TO
CODES1.A - RESIDENTIAL
2.B - COMMERCIAL
3.C - MANUFACTURING
4.D - AGRICULTURAL5.E - UNDEVELOPED
5m - AGRICULTURAL FOREST
6.F - PRODUCTIVE FOREST LANDS
7.G - OTHER1. PFC REG. ENTERED BEFORE 1/1/72
2. PFC REG. ENTERED AFTER 12/31/71
3. PFC SPECIAL CLASSIFICATION
4. COUNTY FOREST CROP
5. MFL OPEN ENTERED AFTER 2004
6. MFL CLOSED ENTERED AFTER 2004
7. MFL OPEN ENTERED BEFORE 2005
8. MFL CLOSED ENTERED BEFORE 20051. FEDERAL
2. STATE
3. COUNTY
4. OTHEREXEMPT FROM GEN.
PROPERTY TAX**TOTAL
ACRES
THIS
LINE**

PARCEL NUMBER	SCHOOL DIST.	VOL/PAGE - REG. DEEDS	TOTAL ACRES OF DESC.	ACREAGE & VALUE OF DESCRIPTION SUBJECT TO GENERAL PROPERTY TAX						6. MFL CLOSED ENTERED AFTER 2004 7. MFL OPEN ENTERED BEFORE 2005 8. MFL CLOSED ENTERED BEFORE 2005		EXEMPT FROM GEN. PROPERTY TAX		ACRES THIS LINE
NAME & ADDRESS	SEC. TN. RANGE DESCRIPTION OF PROPERTY	C O D E	ACRES	LAND VALUE	IMPROVEMENT VALUE	TOTAL VALUE	C O D E	ACRES	VALUE	C O D E	ACRES			
01230145070 01230145070 U.S.A. IN TRUST NOT AVAILABLE NOT AVAILABLE, NA, 00000	MENOMINEE INDIAN SCHOOL DISTRICT 3434 W2218 OTTER PONDS RD OTTER PONDS LOT 67 LEGEND LAKE									X1	0.00	0.00		
01230145080 01230145080 ELSESSER, DAVID A. & DONNA M. 3590 WEST ST. HUBERTS CT. HUBERTUS, WI, 53033	MENOMINEE INDIAN SCHOOL DISTRICT 3434 W2212 OTTER PONDS ROAD OTTER PONDS LOT 68 LEGEND LAKE	A	0.54	\$2,400	\$400	\$2,800						0.54		
01230145090 01230145090 JAY C KELLY 265 BONHAM RD CINCINNATI, OH, 45215	MENOMINEE INDIAN SCHOOL DISTRICT 3434 W2204 OTTER PONDS ROAD OTTER PONDS LOT 69 LEGEND LAKE	A	0.52	\$5,300	\$32,500	\$37,800						0.52		

YEAR
2023

State No.

ASSESSMENT ROLL FOR MENOMINEE Menominee COUNTYKEY TO
CODES1.A - RESIDENTIAL
2.B - COMMERCIAL
3.C - MANUFACTURING
4.D - AGRICULTURAL5.E - UNDEVELOPED
5m - AGRICULTURAL FOREST
6.F - PRODUCTIVE FOREST LANDS
7.G - OTHER1. PFC REG. ENTERED BEFORE 1/1/72
2. PFC REG. ENTERED AFTER 12/31/71
3. PFC SPECIAL CLASSIFICATION
4. COUNTY FOREST CROP
5. MFL OPEN ENTERED AFTER 2004
6. MFL CLOSED ENTERED AFTER 2004
7. MFL OPEN ENTERED BEFORE 2005
8. MFL CLOSED ENTERED BEFORE 20051. FEDERAL
2. STATE
3. COUNTY
4. OTHEREXEMPT FROM GEN.
PROPERTY TAX**TOTAL
ACRES
THIS
LINE**

PARCEL NUMBER	SCHOOL DIST.	VOL/PAGE - REG. DEEDS	TOTAL ACRES OF DESC.	ACREAGE & VALUE OF DESCRIPTION SUBJECT TO GENERAL PROPERTY TAX						6. MFL CLOSED ENTERED AFTER 2004 7. MFL OPEN ENTERED BEFORE 2005 8. MFL CLOSED ENTERED BEFORE 2005		EXEMPT FROM GEN. PROPERTY TAX		ACRES THIS LINE
NAME & ADDRESS	SEC. TN. RANGE DESCRIPTION OF PROPERTY	C O D E	ACRES	LAND VALUE	IMPROVEMENT VALUE	TOTAL VALUE	C O D E	ACRES	VALUE	C O D E	ACRES			
01230145100 01230145100 MARCUS J DEPASQUALE 1 S 215 PINE LANE LOMBARD, IL, 60148	MENOMINEE INDIAN SCHOOL DISTRICT 3434 W2196 OTTER PONDS ROAD OTTER PONDS LOT 70 LEGEND LAKE	A	0.51	\$5,200	\$0	\$5,200						0.51		
01230146010 01230146010 MARCUS J DEPASQUALE 1 S 215 PINE LANE LOMBARD, IL, 60148	MENOMINEE INDIAN SCHOOL DISTRICT 3434 W2190 OTTER PONDS ROAD OTTER PONDS LOT 71 LEGEND LAKE	A	0.51	\$5,200	\$0	\$5,200						0.51		
01230146020 01230146020 ROBERT & JULIE SCHLIEVE W6527 GREENVILLE DRIVE GREENVILLE, WI, 54942	MENOMINEE INDIAN SCHOOL DISTRICT 3434 N1174 OTTER PONDS LANE OTTER PONDS LOT 72 LEGEND LAKE	A	0.51	\$5,200	\$0	\$5,200						0.51		

YEAR
2023

State No.

ASSESSMENT ROLL FOR MENOMINEE Menominee COUNTYKEY TO
CODES1.A - RESIDENTIAL
2.B - COMMERCIAL
3.C - MANUFACTURING
4.D - AGRICULTURAL5.E - UNDEVELOPED
5m - AGRICULTURAL FOREST
6.F - PRODUCTIVE FOREST LANDS
7.G - OTHER1. PFC REG. ENTERED BEFORE 1/1/72
2. PFC REG. ENTERED AFTER 12/31/71
3. PFC SPECIAL CLASSIFICATION
4. COUNTY FOREST CROP
5. MFL OPEN ENTERED AFTER 2004
6. MFL CLOSED ENTERED AFTER 2004
7. MFL OPEN ENTERED BEFORE 2005
8. MFL CLOSED ENTERED BEFORE 20051. FEDERAL
2. STATE
3. COUNTY
4. OTHEREXEMPT FROM GEN.
PROPERTY TAX**TOTAL
ACRES
THIS
LINE**

PARCEL NUMBER	SCHOOL DIST.	VOL/PAGE - REG. DEEDS	TOTAL ACRES OF DESC.	ACREAGE & VALUE OF DESCRIPTION SUBJECT TO GENERAL PROPERTY TAX				6. MFL CLOSED ENTERED AFTER 2004 7. MFL OPEN ENTERED BEFORE 2005 8. MFL CLOSED ENTERED BEFORE 2005			EXEMPT FROM GEN. PROPERTY TAX		ACRES THIS LINE
NAME & ADDRESS	SEC. TN. RANGE DESCRIPTION OF PROPERTY	C O D E	ACRES	LAND VALUE	IMPROVEMENT VALUE	TOTAL VALUE	C O D E	ACRES	VALUE	C O D E	ACRES		
01230146030 01230146030 MENOMINEE INDIAN SCHOOL DISTRICT 3434 STEVEN R & PAMELA B ARNOLD 416 PHEASANT RUN KAUKAUNA, WI, 54130	N1166 OTTER PONDS LANE OTTER PONDS LOT 73 LEGEND LAKE	A	0.63	\$5,700	\$114,100	\$119,800						0.63	
01230146040 01230146040 MENOMINEE INDIAN SCHOOL DISTRICT 3434 U.S.A. IN TRUST NOT AVAILABLE NOT AVAILABLE, NA, 00000	W2180 OTTER PONDS RD OTTER PONDS LOT 74 LEGEND LAKE									X1	0.00	0.00	
01230146050 01230146050 MENOMINEE INDIAN SCHOOL DISTRICT 3434 THOMAS & CHRISTINE ROMENESKO W990 GOLDEN GLOW RD KAUKAUNA, WI, 54130	W2172 OTTER PONDS ROAD OTTER PONDS LOT 75 LEGEND LAKE	A	0.52	\$5,300	\$0	\$5,300						0.52	

YEAR
2023

State No.

ASSESSMENT ROLL FOR MENOMINEE Menominee COUNTYKEY TO
CODES1.A - RESIDENTIAL
2.B - COMMERCIAL
3.C - MANUFACTURING
4.D - AGRICULTURAL5.E - UNDEVELOPED
5m - AGRICULTURAL FOREST
6.F - PRODUCTIVE FOREST LANDS
7.G - OTHER1. PFC REG. ENTERED BEFORE 1/1/72
2. PFC REG. ENTERED AFTER 12/31/71
3. PFC SPECIAL CLASSIFICATION
4. COUNTY FOREST CROP
5. MFL OPEN ENTERED AFTER 2004
6. MFL CLOSED ENTERED AFTER 2004
7. MFL OPEN ENTERED BEFORE 2005
8. MFL CLOSED ENTERED BEFORE 20051. FEDERAL
2. STATE
3. COUNTY
4. OTHEREXEMPT FROM GEN.
PROPERTY TAX**TOTAL
ACRES
THIS
LINE**

PARCEL NUMBER	SCHOOL DIST.	VOL/PAGE - REG. DEEDS	TOTAL ACRES OF DESC.	ACREAGE & VALUE OF DESCRIPTION SUBJECT TO GENERAL PROPERTY TAX				6. MFL CLOSED ENTERED AFTER 2004 7. MFL OPEN ENTERED BEFORE 2005 8. MFL CLOSED ENTERED BEFORE 2005			EXEMPT FROM GEN. PROPERTY TAX		ACRES THIS LINE
NAME & ADDRESS	SEC. TN. RANGE DESCRIPTION OF PROPERTY	C O D E	ACRES	LAND VALUE	IMPROVEMENT VALUE	TOTAL VALUE	C O D E	ACRES	VALUE	C O D E	ACRES		
01230146060 01230146060 THOMAS J & CHRISTINE A ROMENESKO W990 GOLDEN GLOW ROAD KAUKAUNA, WI, 54130	MENOMINEE INDIAN SCHOOL DISTRICT 3434 W2162 OTTER PONDS ROAD OTTER PONDS LOT 76 LEGEND LAKE	A	0.51	\$5,200	\$179,200	\$184,400						0.51	
01230146070 01230146070 THOMAS & CHRISTINE ROMENESKO W990 GOLDEN GLOW ROAD KAUKAUNA, WI, 54130	MENOMINEE INDIAN SCHOOL DISTRICT 3434 N1016 SPOTTED FAWN TRAIL OTTER PONDS LOT 77	A	0.60	\$5,600	\$500	\$6,100						0.60	
01230146080 01230146080 JAY SCHNORENBERG 126 E. PROSPECT ST. HARTFORD, WI, 53027	MENOMINEE INDIAN SCHOOL DISTRICT 3434 N1004 SPOTTED FAWN TRAIL OTTER PONDS LOT 78 LEGEND LAKE	A	0.53	\$5,300	\$29,000	\$34,300						0.53	

YEAR
2023

State No.

ASSESSMENT ROLL FOR MENOMINEE Menominee COUNTYKEY TO
CODES1.A - RESIDENTIAL
2.B - COMMERCIAL
3.C - MANUFACTURING
4.D - AGRICULTURAL5.E - UNDEVELOPED
5m - AGRICULTURAL FOREST
6.F - PRODUCTIVE FOREST LANDS
7.G - OTHER1. PFC REG. ENTERED BEFORE 1/1/72
2. PFC REG. ENTERED AFTER 12/31/71
3. PFC SPECIAL CLASSIFICATION
4. COUNTY FOREST CROP
5. MFL OPEN ENTERED AFTER 2004
6. MFL CLOSED ENTERED AFTER 2004
7. MFL OPEN ENTERED BEFORE 2005
8. MFL CLOSED ENTERED BEFORE 20051. FEDERAL
2. STATE
3. COUNTY
4. OTHEREXEMPT FROM GEN.
PROPERTY TAX**TOTAL
ACRES
THIS
LINE**

PARCEL NUMBER	SCHOOL DIST.	VOL/PAGE - REG. DEEDS	TOTAL ACRES OF DESC.	ACREAGE & VALUE OF DESCRIPTION SUBJECT TO GENERAL PROPERTY TAX						6. MFL CLOSED ENTERED AFTER 2004 7. MFL OPEN ENTERED BEFORE 2005 8. MFL CLOSED ENTERED BEFORE 2005			EXEMPT FROM GEN. PROPERTY TAX		ACRES THIS LINE
NAME & ADDRESS	SEC. TN. RANGE DESCRIPTION OF PROPERTY	C O D E	ACRES	LAND VALUE	IMPROVEMENT VALUE	TOTAL VALUE	C O D E	ACRES	VALUE	C O D E	ACRES				
01230146090 01230146090 AARON SOMMERS N972 SUMMER BREEZE LANE GREENVILLE, WI, 54942	MENOMINEE INDIAN SCHOOL DISTRICT 3434 N996 SPOTTED FAWN TRAIL OTTER PONDS LOT 79 LEGEND LAKE	A	0.51	\$5,200	\$36,600	\$41,800						0.51			
01230146100 01230146100 HERMES, ROBERT G. N987 SPOTTED FAWN TRAIL KESHENA, WI, 54135	MENOMINEE INDIAN SCHOOL DISTRICT 3434 N986 SPOTTED FAWN TRAIL OTTER PONDS LOT 80 LEGEND LAKE	A	0.58	\$5,500	\$19,400	\$24,900						0.58			
01230147010 01230147010 U.S.A. IN TRUST NOT AVAILABLE NOT AVAILABLE, NA, 00000	MENOMINEE INDIAN SCHOOL DISTRICT 3434 N974 SPOTTED FAWN TR OTTER PONDS LOT 81 LEGEND LAKE									X1	0.00	0.00			

YEAR
2023

State No.


ASSESSMENT ROLL FOR MENOMINEE Menominee COUNTYKEY TO
CODES1.A - RESIDENTIAL
2.B - COMMERCIAL
3.C - MANUFACTURING
4.D - AGRICULTURAL5.E - UNDEVELOPED
5m - AGRICULTURAL FOREST
6.F - PRODUCTIVE FOREST LANDS
7.G - OTHER1. PFC REG. ENTERED BEFORE 1/1/72
2. PFC REG. ENTERED AFTER 12/31/71
3. PFC SPECIAL CLASSIFICATION
4. COUNTY FOREST CROP
5. MFL OPEN ENTERED AFTER 2004
6. MFL CLOSED ENTERED AFTER 2004
7. MFL OPEN ENTERED BEFORE 2005
8. MFL CLOSED ENTERED BEFORE 20051. FEDERAL
2. STATE
3. COUNTY
4. OTHEREXEMPT FROM GEN.
PROPERTY TAX**TOTAL
ACRES
THIS
LINE**

PARCEL NUMBER	SCHOOL DIST.	VOL/PAGE - REG. DEEDS	TOTAL ACRES OF DESC.	ACREAGE & VALUE OF DESCRIPTION SUBJECT TO GENERAL PROPERTY TAX						6. MFL CLOSED ENTERED AFTER 2004 7. MFL OPEN ENTERED BEFORE 2005 8. MFL CLOSED ENTERED BEFORE 2005		EXEMPT FROM GEN. PROPERTY TAX		ACRES THIS LINE
NAME & ADDRESS	SEC. TN. RANGE DESCRIPTION OF PROPERTY	C O D E	ACRES	LAND VALUE	IMPROVEMENT VALUE	TOTAL VALUE	C O D E	ACRES	VALUE	C O D E	ACRES			
01230147020 01230147020 THE RICHARD E & SHARON L KOHLS, REVOCABLE TRUST N967 SPOTTED FAWN TRAIL KESHENA, WI, 54135	MENOMINEE INDIAN SCHOOL DISTRICT 3434 N964 SPOTTED FAWN TRAIL OTTER PONDS LOT 82 LEGEND LAKE	A	0.56	\$5,400	\$22,800	\$28,200							0.56	
01230147030 01230147030 U.S.A. IN TRUST NOT AVAILABLE NOT AVAILABLE, NA, 00000	MENOMINEE INDIAN SCHOOL DISTRICT 3434 N952 SPOTTED FAWN TR OTTER PONDS LOT 83 LEGEND LAKE									X1	0.00		0.00	
01230147040 01230147040 BURNS, JAMES & JANICE 1221 GARFIELD STREET LOCKPORT, IL, 60441	MENOMINEE INDIAN SCHOOL DISTRICT 3434 N961 SPOTTED FAWN TRAIL OTTER PONDS LOT 84 LEGEND LAKE	A	0.57	\$90,200	\$5,400	\$95,600							0.57	

YEAR
2023

State No.

ASSESSMENT ROLL FOR MENOMINEE Menominee COUNTY

KEY TO
CODES 

1.A - RESIDENTIAL
2.B - COMMERCIAL
3.C - MANUFACTURING
4.D - AGRICULTURAL

5.E - UNDEVELOPED
5m - AGRICULTURAL FOREST
6.F - PRODUCTIVE FOREST LANDS
7.G - OTHER

1. PFC REG. ENTERED BEFORE 1/1/72
2. PFC REG. ENTERED AFTER 12/31/71
3. PFC SPECIAL CLASSIFICATION
4. COUNTY FOREST CROP
5. MFL OPEN ENTERED AFTER 2004
6. MFL CLOSED ENTERED AFTER 2004
7. MFL OPEN ENTERED BEFORE 2005
8. MFL CLOSED ENTERED BEFORE 2005

1. FEDERAL
2. STATE
3. COUNTY
4. OTHER

EXEMPT FROM GEN.
PROPERTY TAX

TOTAL
ACRES
THIS
LINE[illegible]

YEAR
2023

State No.

ASSESSMENT ROLL FOR MENOMINEE Menominee COUNTYKEY TO
CODES1.A - RESIDENTIAL
2.B - COMMERCIAL
3.C - MANUFACTURING
4.D - AGRICULTURAL5.E - UNDEVELOPED
5m - AGRICULTURAL FOREST
6.F - PRODUCTIVE FOREST LANDS
7.G - OTHER1. PFC REG. ENTERED BEFORE 1/1/72
2. PFC REG. ENTERED AFTER 12/31/71
3. PFC SPECIAL CLASSIFICATION
4. COUNTY FOREST CROP
5. MFL OPEN ENTERED AFTER 2004
6. MFL CLOSED ENTERED AFTER 2004
7. MFL OPEN ENTERED BEFORE 2005
8. MFL CLOSED ENTERED BEFORE 20051. FEDERAL
2. STATE
3. COUNTY
4. OTHEREXEMPT FROM GEN.
PROPERTY TAX**TOTAL
ACRES
THIS
LINE**

PARCEL NUMBER	SCHOOL DIST.	VOL/PAGE - REG. DEEDS	TOTAL ACRES OF DESC.	ACREAGE & VALUE OF DESCRIPTION SUBJECT TO GENERAL PROPERTY TAX				6. MFL CLOSED ENTERED AFTER 2004 7. MFL OPEN ENTERED BEFORE 2005 8. MFL CLOSED ENTERED BEFORE 2005			EXEMPT FROM GEN. PROPERTY TAX		ACRES THIS LINE
NAME & ADDRESS	SEC. TN. RANGE DESCRIPTION OF PROPERTY	C O D E	ACRES	LAND VALUE	IMPROVEMENT VALUE	TOTAL VALUE	C O D E	ACRES	VALUE	C O D E	ACRES		
01230147080 01230147080 LYNCH, KAREN N939 SPOTTED FAWN TR KESHENA, WI, 54135	MENOMINEE INDIAN SCHOOL DISTRICT 3434 N939 SPOTTED FAWN TRAIL OTTER PONDS LOT 88 LEGEND LAKE	A	0.54	\$74,300	\$138,600	\$212,900						0.54	
01230147090 01230147090 HINSHELWOOD, FREDRICK G & MARTHA G N935 SPOTTED FAWN TRAIL KESHENA, WI, 54135	MENOMINEE INDIAN SCHOOL DISTRICT 3434 N937 SPOTTED FAWN TRAIL OTTER PONDS LOT 89 LEGEND LAKE	A	0.52	\$67,700	\$0	\$67,700						0.52	
01230147100 01230147100 HINSHELWOOD, FREDRICK G & MARTHA G N935 SPOTTED FAWN TRAIL KESHENA, WI, 54135	MENOMINEE INDIAN SCHOOL DISTRICT 3434 N935 SPOTTED FAWN TRAIL OTTER PONDS LOT 90 LEGEND LAKE	A	0.59	\$103,300	\$169,000	\$272,300						0.59	

YEAR
2023

State No.

ASSESSMENT ROLL FOR MENOMINEE Menominee COUNTYKEY TO
CODES1.A - RESIDENTIAL
2.B - COMMERCIAL
3.C - MANUFACTURING
4.D - AGRICULTURAL5.E - UNDEVELOPED
5m - AGRICULTURAL FOREST
6.F - PRODUCTIVE FOREST LANDS
7.G - OTHER1. PFC REG. ENTERED BEFORE 1/1/72
2. PFC REG. ENTERED AFTER 12/31/71
3. PFC SPECIAL CLASSIFICATION
4. COUNTY FOREST CROP
5. MFL OPEN ENTERED AFTER 2004
6. MFL CLOSED ENTERED AFTER 2004
7. MFL OPEN ENTERED BEFORE 2005
8. MFL CLOSED ENTERED BEFORE 20051. FEDERAL
2. STATE
3. COUNTY
4. OTHEREXEMPT FROM GEN.
PROPERTY TAX**TOTAL
ACRES
THIS
LINE**

PARCEL NUMBER	SCHOOL DIST.	VOL/PAGE - REG. DEEDS	TOTAL ACRES OF DESC.	ACREAGE & VALUE OF DESCRIPTION SUBJECT TO GENERAL PROPERTY TAX				6. MFL CLOSED ENTERED AFTER 2004 7. MFL OPEN ENTERED BEFORE 2005 8. MFL CLOSED ENTERED BEFORE 2005			EXEMPT FROM GEN. PROPERTY TAX		ACRES THIS LINE
NAME & ADDRESS	SEC. TN. RANGE DESCRIPTION OF PROPERTY	C O D E	ACRES	LAND VALUE	IMPROVEMENT VALUE	TOTAL VALUE	C O D E	ACRES	VALUE	C O D E	ACRES		
01230148010 01230148010 BUCHANAN, PAUL A & KIMBERLY A 386 COUNTRY OAK LN INVERNESS, IL, 54911	MENOMINEE INDIAN SCHOOL DISTRICT 3434 N933 SPOTTED FAWN TRAIL OTTER PONDS LOT 91 LEGEND LAKE	A	0.70	\$119,900	\$143,600	\$263,500						0.70	
01230148020 01230148020 GINNY LEE PETERS W142N6289 MILL RIDGE DRIVE MENOMONEE FALLS, WI, 53051	MENOMINEE INDIAN SCHOOL DISTRICT 3434 N936 SPOTTED FAWN TRAIL OTTER PONDS LOT 92 LEGEND LAKE	A	0.48	\$59,800	\$230,200	\$290,000						0.48	
01230148030 01230148030 ROBERT SCHLIEVE W6527 GREENVILLE DRIVE GREENVILLE, WI, 54942	MENOMINEE INDIAN SCHOOL DISTRICT 3434 N942 SPOTTED FAWN TRAIL OTTER PONDS LOT 93 LEGEND LAKE	A	0.54	\$38,000	\$0	\$38,000						0.54	

YEAR
2023

State No.

ASSESSMENT ROLL FOR MENOMINEE Menominee COUNTYKEY TO
CODES1.A - RESIDENTIAL
2.B - COMMERCIAL
3.C - MANUFACTURING
4.D - AGRICULTURAL5.E - UNDEVELOPED
5m - AGRICULTURAL FOREST
6.F - PRODUCTIVE FOREST LANDS
7.G - OTHER1. PFC REG. ENTERED BEFORE 1/1/72
2. PFC REG. ENTERED AFTER 12/31/71
3. PFC SPECIAL CLASSIFICATION
4. COUNTY FOREST CROP
5. MFL OPEN ENTERED AFTER 2004
6. MFL CLOSED ENTERED AFTER 2004
7. MFL OPEN ENTERED BEFORE 2005
8. MFL CLOSED ENTERED BEFORE 20051. FEDERAL
2. STATE
3. COUNTY
4. OTHEREXEMPT FROM GEN.
PROPERTY TAX**TOTAL
ACRES
THIS
LINE**

PARCEL NUMBER	SCHOOL DIST.	VOL/PAGE - REG. DEEDS	TOTAL ACRES OF DESC.	ACREAGE & VALUE OF DESCRIPTION SUBJECT TO GENERAL PROPERTY TAX				6. MFL CLOSED ENTERED AFTER 2004 7. MFL OPEN ENTERED BEFORE 2005 8. MFL CLOSED ENTERED BEFORE 2005			EXEMPT FROM GEN. PROPERTY TAX		ACRES THIS LINE
NAME & ADDRESS	SEC. TN. RANGE DESCRIPTION OF PROPERTY	C O D E	ACRES	LAND VALUE	IMPROVEMENT VALUE	TOTAL VALUE	C O D E	ACRES	VALUE	C O D E	ACRES		
01230148040 01230148040 ROBERT & JULIE SCHLIEVE W6527 GREENVILLE DRIVE GREENVILLE, WI, 54942	MENOMINEE INDIAN SCHOOL DISTRICT 3434 N1180 OTTER PONDS LANE OTTER PONDS LOT 94 LEGEND LAKE	A	0.61	\$43,600	\$77,400	\$121,000						0.61	
01230148050 01230148050 HERBERG, ROBERT D. 195 VINCENT CT DALLAS, GA, 30157	MENOMINEE INDIAN SCHOOL DISTRICT 3434 N1184 OTTER PONDS LANE OTTER PONDS LOT 95 LEGEND LAKE	A	0.90	\$36,900	\$5,900	\$42,800						0.90	
01240149010 01240149010 % THOMAS VALIN VALIN, MICHAEL M. (SEE NOTES) N1525 RAINBOW ROAD KESHENA, WI, 54135	MENOMINEE INDIAN SCHOOL DISTRICT 3434 N1525 RAINBOW ROAD RAINBOW PONDS LOT 1 LEGEND LAKE	A	0.60	\$90,300	\$219,900	\$310,200						0.60	

YEAR
2023

State No.

ASSESSMENT ROLL FOR MENOMINEE Menominee COUNTYKEY TO
CODES1.A - RESIDENTIAL
2.B - COMMERCIAL
3.C - MANUFACTURING
4.D - AGRICULTURAL5.E - UNDEVELOPED
5m - AGRICULTURAL FOREST
6.F - PRODUCTIVE FOREST LANDS
7.G - OTHER1. PFC REG. ENTERED BEFORE 1/1/72
2. PFC REG. ENTERED AFTER 12/31/71
3. PFC SPECIAL CLASSIFICATION
4. COUNTY FOREST CROP
5. MFL OPEN ENTERED AFTER 2004
6. MFL CLOSED ENTERED AFTER 2004
7. MFL OPEN ENTERED BEFORE 2005
8. MFL CLOSED ENTERED BEFORE 20051. FEDERAL
2. STATE
3. COUNTY
4. OTHEREXEMPT FROM GEN.
PROPERTY TAX**TOTAL
ACRES
THIS
LINE**

PARCEL NUMBER	SCHOOL DIST.	VOL/PAGE - REG. DEEDS	TOTAL ACRES OF DESC.	ACREAGE & VALUE OF DESCRIPTION SUBJECT TO GENERAL PROPERTY TAX				6. MFL CLOSED ENTERED AFTER 2004 7. MFL OPEN ENTERED BEFORE 2005 8. MFL CLOSED ENTERED BEFORE 2005			EXEMPT FROM GEN. PROPERTY TAX		ACRES THIS LINE
NAME & ADDRESS	SEC. TN. RANGE DESCRIPTION OF PROPERTY	C O D E	ACRES	LAND VALUE	IMPROVEMENT VALUE	TOTAL VALUE	C O D E	ACRES	VALUE	C O D E	ACRES		
01240149080 01240149080 TODD D VANEVENHOVEN, MELISSA A STRICKLER W2326 BLOCK ROAD APPLETON, WI, 54915	MENOMINEE INDIAN SCHOOL DISTRICT 3434 N1577 RAINBOW ROAD RAINBOW PONDS LOT 8 LEGEND LAKE	A	0.65	\$90,000	\$115,300	\$205,300						0.65	
01240149090 01240149090 OTTERBACHER, NIEL & WIFE 38833 N. GREEN BAY ROAD WAUKEGAN, IL, 60087	MENOMINEE INDIAN SCHOOL DISTRICT 3434 N1583 RAINBOW ROAD RAINBOW PONDS LOT 9 LEGEND LAKE	A	0.61	\$90,000	\$0	\$90,000						0.61	
01240149100 01240149100 STECKLEIN, DIANNE K 10226 N. TRILLIUM ROAD MEQUON, WI, 53092	MENOMINEE INDIAN SCHOOL DISTRICT 3434 N1591 RAINBOW ROAD RAINBOW PONDS LOT 10 LEGEND LAKE	A	0.60	\$93,000	\$124,600	\$217,600						0.60	

YEAR
2023

State No.

ASSESSMENT ROLL FOR MENOMINEE Menominee COUNTYKEY TO
CODES1.A - RESIDENTIAL
2.B - COMMERCIAL
3.C - MANUFACTURING
4.D - AGRICULTURAL5.E - UNDEVELOPED
5m - AGRICULTURAL FOREST
6.F - PRODUCTIVE FOREST LANDS
7.G - OTHER1. PFC REG. ENTERED BEFORE 1/1/72
2. PFC REG. ENTERED AFTER 12/31/71
3. PFC SPECIAL CLASSIFICATION
4. COUNTY FOREST CROP
5. MFL OPEN ENTERED AFTER 2004
6. MFL CLOSED ENTERED AFTER 2004
7. MFL OPEN ENTERED BEFORE 2005
8. MFL CLOSED ENTERED BEFORE 20051. FEDERAL
2. STATE
3. COUNTY
4. OTHEREXEMPT FROM GEN.
PROPERTY TAX**TOTAL
ACRES
THIS
LINE**

PARCEL NUMBER	SCHOOL DIST.	VOL/PAGE - REG. DEEDS	TOTAL ACRES OF DESC.	ACREAGE & VALUE OF DESCRIPTION SUBJECT TO GENERAL PROPERTY TAX				6. MFL CLOSED ENTERED AFTER 2004 7. MFL OPEN ENTERED BEFORE 2005 8. MFL CLOSED ENTERED BEFORE 2005			EXEMPT FROM GEN. PROPERTY TAX		ACRES THIS LINE
NAME & ADDRESS	SEC. TN. RANGE DESCRIPTION OF PROPERTY	C O D E	ACRES	LAND VALUE	IMPROVEMENT VALUE	TOTAL VALUE	C O D E	ACRES	VALUE	C O D E	ACRES		
01240150010 01240150010 BAIERL, DENNIS & JOAN 365 S. MAIN STREET SAUKVILLE, WI, 53080	MENOMINEE INDIAN SCHOOL DISTRICT 3434 N1599 RAINBOW ROAD RAINBOW PONDS LOT 11 LEGEND LAKE	A	0.50	\$90,000	\$315,000	\$405,000						0.50	
01240150020 01240150020 TIMOTHY LODUHA 3528 N HACKETT AVENUE MILWAUKEE, WI, 53211	MENOMINEE INDIAN SCHOOL DISTRICT 3434 N1607 RAINBOW ROAD RAINBOW PONDS LOT 12 LEGEND LAKE	A	0.50	\$90,000	\$0	\$90,000						0.50	
01240150030 01240150030 TIMOTHY LODUHA 3528 N HACKETT AVENUE MILWAUKEE, WI, 53211	MENOMINEE INDIAN SCHOOL DISTRICT 3434 N1615 RAINBOW ROAD RAINBOW PONDS LOT 13 LEGEND LAKE	A	0.50	\$90,000	\$174,500	\$264,500						0.50	

YEAR
2023

State No.

ASSESSMENT ROLL FOR MENOMINEE Menominee COUNTYKEY TO
CODES1.A - RESIDENTIAL
2.B - COMMERCIAL
3.C - MANUFACTURING
4.D - AGRICULTURAL5.E - UNDEVELOPED
5m - AGRICULTURAL FOREST
6.F - PRODUCTIVE FOREST LANDS
7.G - OTHER1. PFC REG. ENTERED BEFORE 1/1/72
2. PFC REG. ENTERED AFTER 12/31/71
3. PFC SPECIAL CLASSIFICATION
4. COUNTY FOREST CROP
5. MFL OPEN ENTERED AFTER 2004
6. MFL CLOSED ENTERED AFTER 2004
7. MFL OPEN ENTERED BEFORE 2005
8. MFL CLOSED ENTERED BEFORE 20051. FEDERAL
2. STATE
3. COUNTY
4. OTHEREXEMPT FROM GEN.
PROPERTY TAX**TOTAL
ACRES
THIS
LINE**

PARCEL NUMBER	SCHOOL DIST.	VOL/PAGE - REG. DEEDS	TOTAL ACRES OF DESC.	ACREAGE & VALUE OF DESCRIPTION SUBJECT TO GENERAL PROPERTY TAX				6. MFL CLOSED ENTERED AFTER 2004 7. MFL OPEN ENTERED BEFORE 2005 8. MFL CLOSED ENTERED BEFORE 2005			EXEMPT FROM GEN. PROPERTY TAX		ACRES THIS LINE
NAME & ADDRESS	SEC. TN. RANGE DESCRIPTION OF PROPERTY	C O D E	ACRES	LAND VALUE	IMPROVEMENT VALUE	TOTAL VALUE	C O D E	ACRES	VALUE	C O D E	ACRES		
01240150040 01240150040 MOUTVIC, THOMAS N1623 RAINBOW ROAD KESHENA, WI, 54135	MENOMINEE INDIAN SCHOOL DISTRICT 3434 N1623 RAINBOW ROAD RAINBOW PONDS LOT 14 LEGEND LAKE	A	0.57	\$90,000	\$225,900	\$315,900						0.57	
01240150050 01240150050 MICHAEL J VOELLER 925 NORIDGE TRAIL PORT WASHINGTON, WI, 53074	MENOMINEE INDIAN SCHOOL DISTRICT 3434 N1629 RAINBOW ROAD RAINBOW PONDS LOT 15 LEGEND LAKE	A	0.60	\$90,000	\$173,000	\$263,000						0.60	
01240150060 01240150060 JAMES & KATHLEEN RAYMOND 403 S COLONIAL PKWY SAUKVILLE, WI, 53080	MENOMINEE INDIAN SCHOOL DISTRICT 3434 N1637 RAINBOW ROAD RAINBOW PONDS LOT 16 LEGEND LAKE	A	0.56	\$94,500	\$142,000	\$236,500						0.56	

YEAR
2023

State No.

ASSESSMENT ROLL FOR MENOMINEE Menominee COUNTYKEY TO
CODES1.A - RESIDENTIAL
2.B - COMMERCIAL
3.C - MANUFACTURING
4.D - AGRICULTURAL5.E - UNDEVELOPED
5m - AGRICULTURAL FOREST
6.F - PRODUCTIVE FOREST LANDS
7.G - OTHER1. PFC REG. ENTERED BEFORE 1/1/72
2. PFC REG. ENTERED AFTER 12/31/71
3. PFC SPECIAL CLASSIFICATION
4. COUNTY FOREST CROP
5. MFL OPEN ENTERED AFTER 2004
6. MFL CLOSED ENTERED AFTER 2004
7. MFL OPEN ENTERED BEFORE 2005
8. MFL CLOSED ENTERED BEFORE 20051. FEDERAL
2. STATE
3. COUNTY
4. OTHEREXEMPT FROM GEN.
PROPERTY TAX**TOTAL
ACRES
THIS
LINE**

PARCEL NUMBER	SCHOOL DIST.	VOL/PAGE - REG. DEEDS	TOTAL ACRES OF DESC.	ACREAGE & VALUE OF DESCRIPTION SUBJECT TO GENERAL PROPERTY TAX					6. MFL CLOSED ENTERED AFTER 2004 7. MFL OPEN ENTERED BEFORE 2005 8. MFL CLOSED ENTERED BEFORE 2005			EXEMPT FROM GEN. PROPERTY TAX		ACRES THIS LINE
NAME & ADDRESS	SEC. TN. RANGE DESCRIPTION OF PROPERTY	C O D E	ACRES	LAND VALUE	IMPROVEMENT VALUE	TOTAL VALUE	C O D E	ACRES	VALUE	C O D E	ACRES			
01240150070 01240150070 ROBERTA ADAMS-WENZEL, ANDREW WENZEL 1823 SUNKIST ROAD OSHKOSH, WI, 54904	MENOMINEE INDIAN SCHOOL DISTRICT 3434 N1645 RAINBOW ROAD RAINBOW PONDS LOT 17 LEGEND LAKE	A	0.55	\$93,000	\$166,000	\$259,000						0.55		
01240150080 01240150080 SHERRY L EISCH W5726 FIRELANE12 MENASHA, WI, 54952	MENOMINEE INDIAN SCHOOL DISTRICT 3434 N1655 RAINBOW ROAD RAINBOW PONDS LOT 18 LEGEND LAKE	A	0.60	\$96,000	\$469,200	\$565,200						0.60		
01240150090 01240150090 LEGEND LAKE FAMILY COTTAGE, LLC 1246 BLAINE AVENUE RACINE, WI, 53405	MENOMINEE INDIAN SCHOOL DISTRICT 3434 N1661 RAINBOW ROAD RAINBOW PONDS LOT 19 LEGEND LAKE	A	0.65	\$93,000	\$5,200	\$98,200						0.65		

YEAR
2023

State No.

ASSESSMENT ROLL FOR MENOMINEE Menominee COUNTYKEY TO
CODES1.A - RESIDENTIAL
2.B - COMMERCIAL
3.C - MANUFACTURING
4.D - AGRICULTURAL5.E - UNDEVELOPED
5m - AGRICULTURAL FOREST
6.F - PRODUCTIVE FOREST LANDS
7.G - OTHER1. PFC REG. ENTERED BEFORE 1/1/72
2. PFC REG. ENTERED AFTER 12/31/71
3. PFC SPECIAL CLASSIFICATION
4. COUNTY FOREST CROP
5. MFL OPEN ENTERED AFTER 2004
6. MFL CLOSED ENTERED AFTER 2004
7. MFL OPEN ENTERED BEFORE 2005
8. MFL CLOSED ENTERED BEFORE 20051. FEDERAL
2. STATE
3. COUNTY
4. OTHEREXEMPT FROM GEN.
PROPERTY TAX**TOTAL
ACRES
THIS
LINE**

PARCEL NUMBER	SCHOOL DIST.	VOL/PAGE - REG. DEEDS	TOTAL ACRES OF DESC.	ACREAGE & VALUE OF DESCRIPTION SUBJECT TO GENERAL PROPERTY TAX				6. MFL CLOSED ENTERED AFTER 2004 7. MFL OPEN ENTERED BEFORE 2005 8. MFL CLOSED ENTERED BEFORE 2005			EXEMPT FROM GEN. PROPERTY TAX		ACRES THIS LINE
NAME & ADDRESS	SEC. TN. RANGE DESCRIPTION OF PROPERTY	C O D E	ACRES	LAND VALUE	IMPROVEMENT VALUE	TOTAL VALUE	C O D E	ACRES	VALUE	C O D E	ACRES		
01240150100 01240150100 KANDACE TOCHTERMAN N1667 RAINBOW ROAD KESHENA, WI, 54135	MENOMINEE INDIAN SCHOOL DISTRICT 3434 N1667 RAINBOW ROAD RAINBOW PONDS LOT 20 LEGEND LAKE	A	0.65	\$90,600	\$113,900	\$204,500						0.65	
01240151010 01240151010 CERKLESKI, RICHARD & YOLANDA N1669 RAINBOW ROAD KESHENA, WI, 54135	MENOMINEE INDIAN SCHOOL DISTRICT 3434 N1669 RAINBOW ROAD RAINBOW PONDS LOT 21 LEGEND LAKE	A	0.75	\$134,400	\$195,700	\$330,100						0.75	
01240151080 01240151080 LOGANWOOD, LLC 2415 SOUTH 310 EAST PRICE, UT, 84501	MENOMINEE INDIAN SCHOOL DISTRICT 3434 N1360 RAINBOW TRAIL RAINBOW PONDS LOT 28 LEGEND LAKE	A	0.55	\$4,000	\$0	\$4,000						0.55	

YEAR
2023

State No.

ASSESSMENT ROLL FOR MENOMINEE Menominee COUNTYKEY TO
CODES1.A - RESIDENTIAL
2.B - COMMERCIAL
3.C - MANUFACTURING
4.D - AGRICULTURAL5.E - UNDEVELOPED
5m - AGRICULTURAL FOREST
6.F - PRODUCTIVE FOREST LANDS
7.G - OTHER1. PFC REG. ENTERED BEFORE 1/1/72
2. PFC REG. ENTERED AFTER 12/31/71
3. PFC SPECIAL CLASSIFICATION
4. COUNTY FOREST CROP
5. MFL OPEN ENTERED AFTER 2004
6. MFL CLOSED ENTERED AFTER 2004
7. MFL OPEN ENTERED BEFORE 2005
8. MFL CLOSED ENTERED BEFORE 20051. FEDERAL
2. STATE
3. COUNTY
4. OTHEREXEMPT FROM GEN.
PROPERTY TAX**TOTAL
ACRES
THIS
LINE**

PARCEL NUMBER	SCHOOL DIST.	VOL/PAGE - REG. DEEDS	TOTAL ACRES OF DESC.	ACREAGE & VALUE OF DESCRIPTION SUBJECT TO GENERAL PROPERTY TAX						6. MFL CLOSED ENTERED AFTER 2004 7. MFL OPEN ENTERED BEFORE 2005 8. MFL CLOSED ENTERED BEFORE 2005		EXEMPT FROM GEN. PROPERTY TAX		ACRES THIS LINE
NAME & ADDRESS	SEC. TN. RANGE DESCRIPTION OF PROPERTY	C O D E	ACRES	LAND VALUE	IMPROVEMENT VALUE	TOTAL VALUE	C O D E	ACRES	VALUE	C O D E	ACRES			
01240151090 01240151090 ROBERT S ROTTER N4595 STH 117 BONDUEL, WI, 54107	MENOMINEE INDIAN SCHOOL DISTRICT 3434 N1352 RAINBOW TRAIL RAINBOW PONDS LOT 29 LEGEND LAKE	A	0.50	\$3,900	\$0	\$3,900							0.50	
01240151100 01240151100 ERHARDT, PETER 512 CARR COURT SCHAUMBURG, IL, 60193	MENOMINEE INDIAN SCHOOL DISTRICT 3434 N1348 RAINBOW TRAIL RAINBOW PONDS LOT 30 LEGEND LAKE	A	0.50	\$3,900	\$0	\$3,900							0.50	
01240152010 01240152010 GUY F KESHENA, A SINGLE PERSON FOR & ON BEHALF OF MITW PO BOX 910 KESHENA, WI, 54135	MENOMINEE INDIAN SCHOOL DISTRICT 3434 N1336 RAINBOW TR RAINBOW PONDS LOT 31 LEGEND LAKE									X1	0.00	0.00		

YEAR
2023

State No.

ASSESSMENT ROLL FOR MENOMINEE Menominee COUNTYKEY TO
CODES1.A - RESIDENTIAL
2.B - COMMERCIAL
3.C - MANUFACTURING
4.D - AGRICULTURAL5.E - UNDEVELOPED
5m - AGRICULTURAL FOREST
6.F - PRODUCTIVE FOREST LANDS
7.G - OTHER1. PFC REG. ENTERED BEFORE 1/1/72
2. PFC REG. ENTERED AFTER 12/31/71
3. PFC SPECIAL CLASSIFICATION
4. COUNTY FOREST CROP
5. MFL OPEN ENTERED AFTER 2004
6. MFL CLOSED ENTERED AFTER 2004
7. MFL OPEN ENTERED BEFORE 2005
8. MFL CLOSED ENTERED BEFORE 20051. FEDERAL
2. STATE
3. COUNTY
4. OTHEREXEMPT FROM GEN.
PROPERTY TAX**TOTAL
ACRES
THIS
LINE**

PARCEL NUMBER	SCHOOL DIST.	VOL/PAGE - REG. DEEDS	TOTAL ACRES OF DESC.	ACREAGE & VALUE OF DESCRIPTION SUBJECT TO GENERAL PROPERTY TAX						6. MFL CLOSED ENTERED AFTER 2004 7. MFL OPEN ENTERED BEFORE 2005 8. MFL CLOSED ENTERED BEFORE 2005		EXEMPT FROM GEN. PROPERTY TAX		ACRES THIS LINE
NAME & ADDRESS	SEC. TN. RANGE DESCRIPTION OF PROPERTY	C O D E	ACRES	LAND VALUE	IMPROVEMENT VALUE	TOTAL VALUE	C O D E	ACRES	VALUE	C O D E	ACRES			
01240152020 01240152020 MENOMINEE INDIAN SCHOOL DISTRICT 3434 PAMELA L USELDING-PLIER, REVOCABLE TRUST DECEMBER 17, 2021 6626 SILVER SHORES DRIVE CEDAR GROVE, WI, 53013	N1328 RAINBOW TRAIL RAINBOW PONDS LOT 32 LEGEND LAKE	A	0.48	\$3,800	\$0	\$3,800						0.48		
01240152060 01240152060 MENOMINEE INDIAN SCHOOL DISTRICT 3434 MOUTVIC, THOMAS & MARILYN N1623 RAINBOW ROAD KESHENA, WI, 54135	N1343 RAINBOW TRAIL RAINBOW PONDS LOT 36 LEGEND LAKE	A	0.50	\$3,900	\$0	\$3,900						0.50		
01240152080 01240152080 MENOMINEE INDIAN SCHOOL DISTRICT 3434 CHRISTOPHER D KABARA, BRIDGET L VANDENBUSH 914 RIVERVIEW DR LITTLE SUAMICO, WI, 54141	N1357 RAINBOW TRAIL RAINBOW PONDS LOT 38 LEGEND LAKE	A	0.63	\$4,300	\$500	\$4,800						0.63		

YEAR
2023

State No.

ASSESSMENT ROLL FOR MENOMINEE Menominee COUNTYKEY TO
CODES1.A - RESIDENTIAL
2.B - COMMERCIAL
3.C - MANUFACTURING
4.D - AGRICULTURAL5.E - UNDEVELOPED
5m - AGRICULTURAL FOREST
6.F - PRODUCTIVE FOREST LANDS
7.G - OTHER1. PFC REG. ENTERED BEFORE 1/1/72
2. PFC REG. ENTERED AFTER 12/31/71
3. PFC SPECIAL CLASSIFICATION
4. COUNTY FOREST CROP
5. MFL OPEN ENTERED AFTER 2004
6. MFL CLOSED ENTERED AFTER 2004
7. MFL OPEN ENTERED BEFORE 2005
8. MFL CLOSED ENTERED BEFORE 20051. FEDERAL
2. STATE
3. COUNTY
4. OTHEREXEMPT FROM GEN.
PROPERTY TAX**TOTAL
ACRES
THIS
LINE**

PARCEL NUMBER	SCHOOL DIST.	VOL/PAGE - REG. DEEDS	TOTAL ACRES OF DESC.	ACREAGE & VALUE OF DESCRIPTION SUBJECT TO GENERAL PROPERTY TAX						6. MFL CLOSED ENTERED AFTER 2004 7. MFL OPEN ENTERED BEFORE 2005 8. MFL CLOSED ENTERED BEFORE 2005		EXEMPT FROM GEN. PROPERTY TAX		ACRES THIS LINE
NAME & ADDRESS	SEC. TN. RANGE DESCRIPTION OF PROPERTY	C O D E	ACRES	LAND VALUE	IMPROVEMENT VALUE	TOTAL VALUE	C O D E	ACRES	VALUE	C O D E	ACRES			
01240152090 01240152090 MENOMINEE INDIAN SCHOOL DISTRICT 3434 CHRISTOPHER D KABARA, BRIDGET L VANDENBUSH 914 RIVERVIEW DR LITTLE SUAMICO, WI, 54141	N1365 RAINBOW TRAIL RAINBOW PONDS LOT 39 LEGEND LAKE	A	0.61	\$4,500	\$700	\$5,200						0.61		
01240152100 01240152100 MENOMINEE INDIAN SCHOOL DISTRICT 3434 SUTTON, THOMAS R 1530 AMY JOY CT GREEN BAY, WI, 54315	N1373 RAINBOW TRAIL RAINBOW PONDS LOT 40 LEGEND LAKE	A	0.58	\$4,700	\$71,600	\$76,300						0.58		
01240153010 01240153010 MENOMINEE INDIAN SCHOOL DISTRICT 3434 U.S.A. IN TRUST NOT AVAILABLE NOT AVAILABLE, NA, 00000	N1381, N1391 RAINBOW TR RAINBOW PONDS LOTS 41,42 LEGEND LAKE									X1	0.00	0.00		

YEAR
2023

State No.

ASSESSMENT ROLL FOR MENOMINEE Menominee COUNTYKEY TO
CODES1.A - RESIDENTIAL
2.B - COMMERCIAL
3.C - MANUFACTURING
4.D - AGRICULTURAL5.E - UNDEVELOPED
5m - AGRICULTURAL FOREST
6.F - PRODUCTIVE FOREST LANDS
7.G - OTHER1. PFC REG. ENTERED BEFORE 1/1/72
2. PFC REG. ENTERED AFTER 12/31/71
3. PFC SPECIAL CLASSIFICATION
4. COUNTY FOREST CROP
5. MFL OPEN ENTERED AFTER 2004
6. MFL CLOSED ENTERED AFTER 2004
7. MFL OPEN ENTERED BEFORE 2005
8. MFL CLOSED ENTERED BEFORE 20051. FEDERAL
2. STATE
3. COUNTY
4. OTHEREXEMPT FROM GEN.
PROPERTY TAX**TOTAL
ACRES
THIS
LINE**

PARCEL NUMBER	SCHOOL DIST.	VOL/PAGE - REG. DEEDS	TOTAL ACRES OF DESC.	ACREAGE & VALUE OF DESCRIPTION SUBJECT TO GENERAL PROPERTY TAX					6. MFL CLOSED ENTERED AFTER 2004 7. MFL OPEN ENTERED BEFORE 2005 8. MFL CLOSED ENTERED BEFORE 2005			EXEMPT FROM GEN. PROPERTY TAX		ACRES THIS LINE
NAME & ADDRESS	SEC. TN. RANGE DESCRIPTION OF PROPERTY	C O D E	ACRES	LAND VALUE	IMPROVEMENT VALUE	TOTAL VALUE	C O D E	ACRES	VALUE	C O D E	ACRES			
01240153030 01240153030 WISNER, DARRYL & VALLEY, COREY 2896 ASHTON TERRACE OVIEDO, FL, 32765	MENOMINEE INDIAN SCHOOL DISTRICT 3434 N1397 RAINBOW TRAIL RAINBOW PONDS LOT 43 LEGEND LAKE	A	0.68	\$6,000	\$0	\$6,000						0.68		
01240153040 01240153040 MICHAEL P & REBECCA M KNIGHTON 15260 ARROWHEAD PLACE BROOKFIELD, WI, 53005	MENOMINEE INDIAN SCHOOL DISTRICT 3434 N1598 RAINBOW ROAD RAINBOW PONDS LOT 44 LEGEND LAKE	A	0.59	\$4,200	\$90,500	\$94,700						0.59		
01240153050 01240153050 MICHAEL & REBECCA KNIGHTON 15260 ARROWHEAD PLACE BROOKFIELD, WI, 53005	MENOMINEE INDIAN SCHOOL DISTRICT 3434 N1425 RAINBOW PATH RAINBOW PONDS LOT 45 LEGEND LAKE	A	0.55	\$4,000	\$0	\$4,000						0.55		

YEAR
2023

State No.

ASSESSMENT ROLL FOR MENOMINEE Menominee COUNTYKEY TO
CODES1.A - RESIDENTIAL
2.B - COMMERCIAL
3.C - MANUFACTURING
4.D - AGRICULTURAL5.E - UNDEVELOPED
5m - AGRICULTURAL FOREST
6.F - PRODUCTIVE FOREST LANDS
7.G - OTHER1. PFC REG. ENTERED BEFORE 1/1/72
2. PFC REG. ENTERED AFTER 12/31/71
3. PFC SPECIAL CLASSIFICATION
4. COUNTY FOREST CROP
5. MFL OPEN ENTERED AFTER 2004
6. MFL CLOSED ENTERED AFTER 2004
7. MFL OPEN ENTERED BEFORE 2005
8. MFL CLOSED ENTERED BEFORE 20051. FEDERAL
2. STATE
3. COUNTY
4. OTHEREXEMPT FROM GEN.
PROPERTY TAX**TOTAL
ACRES
THIS
LINE**

PARCEL NUMBER	SCHOOL DIST.	VOL/PAGE - REG. DEEDS	TOTAL ACRES OF DESC.	ACREAGE & VALUE OF DESCRIPTION SUBJECT TO GENERAL PROPERTY TAX				6. MFL CLOSED ENTERED AFTER 2004 7. MFL OPEN ENTERED BEFORE 2005 8. MFL CLOSED ENTERED BEFORE 2005			EXEMPT FROM GEN. PROPERTY TAX		ACRES THIS LINE
NAME & ADDRESS	SEC. TN. RANGE DESCRIPTION OF PROPERTY	C O D E	ACRES	LAND VALUE	IMPROVEMENT VALUE	TOTAL VALUE	C O D E	ACRES	VALUE	C O D E	ACRES		
01240153060 01240153060 RADKE, RONALD R. & MELISSA A. W238 S5982 PRAIRIE WOLF CT. WAUKESHA, WI, 53189	MENOMINEE INDIAN SCHOOL DISTRICT 3434 N1419 RAINBOW PATH RAINBOW PONDS LOT 46 LEGEND LAKE	A	0.60	\$4,200	\$96,400	\$100,600						0.60	
01240153070 01240153070 HORAN, JAMES L. & KELLY M. S49 W23295 MILL CREEK TR WAUKESHA, WI, 53189	MENOMINEE INDIAN SCHOOL DISTRICT 3434 N1415 RAINBOW PATH RAINBOW PONDS LOT 47 LEGEND LAKE	A	0.51	\$3,900	\$68,500	\$72,400						0.51	
01240153080 01240153080 MICHAEL W GODFREY S3373 SNOWDON DRIVE WAUKESHA, WI, 53189	MENOMINEE INDIAN SCHOOL DISTRICT 3434 N1409 RAINBOW PATH RAINBOW PONDS LOT 48 LEGEND LAKE	A	0.53	\$4,000	\$0	\$4,000						0.53	

YEAR
2023

State No.

ASSESSMENT ROLL FOR MENOMINEE Menominee COUNTYKEY TO
CODES1.A - RESIDENTIAL
2.B - COMMERCIAL
3.C - MANUFACTURING
4.D - AGRICULTURAL5.E - UNDEVELOPED
5m - AGRICULTURAL FOREST
6.F - PRODUCTIVE FOREST LANDS
7.G - OTHER1. PFC REG. ENTERED BEFORE 1/1/72
2. PFC REG. ENTERED AFTER 12/31/71
3. PFC SPECIAL CLASSIFICATION
4. COUNTY FOREST CROP
5. MFL OPEN ENTERED AFTER 2004
6. MFL CLOSED ENTERED AFTER 2004
7. MFL OPEN ENTERED BEFORE 2005
8. MFL CLOSED ENTERED BEFORE 20051. FEDERAL
2. STATE
3. COUNTY
4. OTHEREXEMPT FROM GEN.
PROPERTY TAX**TOTAL
ACRES
THIS
LINE**

PARCEL NUMBER	SCHOOL DIST.	VOL/PAGE - REG. DEEDS	TOTAL ACRES OF DESC.	ACREAGE & VALUE OF DESCRIPTION SUBJECT TO GENERAL PROPERTY TAX						6. MFL CLOSED ENTERED AFTER 2004 7. MFL OPEN ENTERED BEFORE 2005 8. MFL CLOSED ENTERED BEFORE 2005		EXEMPT FROM GEN. PROPERTY TAX		ACRES THIS LINE
NAME & ADDRESS	SEC. TN. RANGE DESCRIPTION OF PROPERTY	C O D E	ACRES	LAND VALUE	IMPROVEMENT VALUE	TOTAL VALUE	C O D E	ACRES	VALUE	C O D E	ACRES			
01240153090 01240153090 MENOMINEE INDIAN SCHOOL DISTRICT 3434 ALLEN L LAMERS, REV TRUST UAD 11-5-04 2863 GENTLE HILLS CT. DE PERE, WI, 54115	N1401 RAINBOW PATH RAINBOW PONDS LOT 49 LEGEND LAKE	A	0.50	\$3,900	\$0	\$3,900							0.50	
01240153100 01240153100 MENOMINEE INDIAN SCHOOL DISTRICT 3434 ALLEN LAMERS REVOCABLE TRUST U/A/D NOVEMBER 5, 2004 2863 GENTLE HILLS COURT DE PERE, WI, 54115	N1391 RAINBOW PATH RAINBOW PONDS LOT 50 LEGEND LAKE	A	0.50	\$3,900	\$5,000	\$8,900							0.50	
01240154010 01240154010 MENOMINEE INDIAN SCHOOL DISTRICT 3434 U.S.A. IN TRUST NOT AVAILABLE NOT AVAILABLE, NA, 00000	N1381 RAINBOW PATH RAINBOW PONDS LOT 51 LEGEND LAKE									X1	0.00		0.00	

YEAR
2023

State No.

ASSESSMENT ROLL FOR MENOMINEE Menominee COUNTYKEY TO
CODES1.A - RESIDENTIAL
2.B - COMMERCIAL
3.C - MANUFACTURING
4.D - AGRICULTURAL5.E - UNDEVELOPED
5m - AGRICULTURAL FOREST
6.F - PRODUCTIVE FOREST LANDS
7.G - OTHER1. PFC REG. ENTERED BEFORE 1/1/72
2. PFC REG. ENTERED AFTER 12/31/71
3. PFC SPECIAL CLASSIFICATION
4. COUNTY FOREST CROP
5. MFL OPEN ENTERED AFTER 2004
6. MFL CLOSED ENTERED AFTER 2004
7. MFL OPEN ENTERED BEFORE 2005
8. MFL CLOSED ENTERED BEFORE 20051. FEDERAL
2. STATE
3. COUNTY
4. OTHEREXEMPT FROM GEN.
PROPERTY TAX**TOTAL
ACRES
THIS
LINE**

PARCEL NUMBER	SCHOOL DIST.	VOL/PAGE - REG. DEEDS	TOTAL ACRES OF DESC.	ACREAGE & VALUE OF DESCRIPTION SUBJECT TO GENERAL PROPERTY TAX						6. MFL CLOSED ENTERED AFTER 2004 7. MFL OPEN ENTERED BEFORE 2005 8. MFL CLOSED ENTERED BEFORE 2005		EXEMPT FROM GEN. PROPERTY TAX		ACRES THIS LINE
NAME & ADDRESS	SEC. TN. RANGE DESCRIPTION OF PROPERTY	C O D E	ACRES	LAND VALUE	IMPROVEMENT VALUE	TOTAL VALUE	C O D E	ACRES	VALUE	C O D E	ACRES			
01240154020 01240154020 ALLEN L LAMERS, REV TRUST UAD 11-5-04 2863 GENTLE HILLS COURT DEPERE, WI, 54115	MENOMINEE INDIAN SCHOOL DISTRICT 3434 N1375 RAINBOW PATH RAINBOW PONDS LOT 52 LEGEND LAKE	A	0.55	\$4,000	\$0	\$4,000							0.55	
01240154030 01240154030 U.S.A. IN TRUST NOT AVAILABLE NOT AVAILABLE, NA, 00000	MENOMINEE INDIAN SCHOOL DISTRICT 3434 N1484 RAINBOW RD RAINBOW PONDS LOT 53 LEGEND LAKE									X1	0.00		0.00	
01240154040 01240154040 JAMES ALLEN GREENE 606 HAMILTON AVENUE WAUKESHA, WI, 53186	MENOMINEE INDIAN SCHOOL DISTRICT 3434 N1492 RAINBOW ROAD RAINBOW PONDS LOT 54 LEGEND LAKE	A	0.50	\$3,900	\$0	\$3,900							0.50	

YEAR
2023

State No.

ASSESSMENT ROLL FOR MENOMINEE Menominee COUNTYKEY TO
CODES1.A - RESIDENTIAL
2.B - COMMERCIAL
3.C - MANUFACTURING
4.D - AGRICULTURAL5.E - UNDEVELOPED
5m - AGRICULTURAL FOREST
6.F - PRODUCTIVE FOREST LANDS
7.G - OTHER1. PFC REG. ENTERED BEFORE 1/1/72
2. PFC REG. ENTERED AFTER 12/31/71
3. PFC SPECIAL CLASSIFICATION
4. COUNTY FOREST CROP
5. MFL OPEN ENTERED AFTER 2004
6. MFL CLOSED ENTERED AFTER 2004
7. MFL OPEN ENTERED BEFORE 2005
8. MFL CLOSED ENTERED BEFORE 20051. FEDERAL
2. STATE
3. COUNTY
4. OTHEREXEMPT FROM GEN.
PROPERTY TAX**TOTAL
ACRES
THIS
LINE**

PARCEL NUMBER	SCHOOL DIST.	VOL/PAGE - REG. DEEDS	TOTAL ACRES OF DESC.	ACREAGE & VALUE OF DESCRIPTION SUBJECT TO GENERAL PROPERTY TAX				6. MFL CLOSED ENTERED AFTER 2004 7. MFL OPEN ENTERED BEFORE 2005 8. MFL CLOSED ENTERED BEFORE 2005			EXEMPT FROM GEN. PROPERTY TAX		ACRES THIS LINE
NAME & ADDRESS	SEC. TN. RANGE DESCRIPTION OF PROPERTY	C O D E	ACRES	LAND VALUE	IMPROVEMENT VALUE	TOTAL VALUE	C O D E	ACRES	VALUE	C O D E	ACRES		
01240154050 01240154050 JAMES ALLEN GREENE 606 HAMILTON AVENUE WAUKESHA, WI, 53186	MENOMINEE INDIAN SCHOOL DISTRICT 3434 N1498 RAINBOW ROAD RAINBOW PONDS LOT 55 LEGEND LAKE	A	0.51	\$3,900	\$73,400	\$77,300						0.51	
01240154060 01240154060 PETERS, WILMER JR. & WILADEAN PO BOX 544 KESHENA, WI, 54135	MENOMINEE INDIAN SCHOOL DISTRICT 3434 N1508 RAINBOW ROAD RAINBOW PONDS LOT 56 LEGEND LAKE	A	0.55	\$4,000	\$101,700	\$105,700						0.55	
01240154070 01240154070 VALIN FAMILY TRUST DATED JANUARY 18, 2013 N1525 RAINBOW ROAD KESHENA, WI, 54135	MENOMINEE INDIAN SCHOOL DISTRICT 3434 N1526 RAINBOW ROAD RAINBOW PONDS LOT 57 LEGEND LAKE	A	0.45	\$3,700	\$0	\$3,700						0.45	

YEAR
2023

State No.

ASSESSMENT ROLL FOR MENOMINEE Menominee COUNTYKEY TO
CODES1.A - RESIDENTIAL
2.B - COMMERCIAL
3.C - MANUFACTURING
4.D - AGRICULTURAL5.E - UNDEVELOPED
5m - AGRICULTURAL FOREST
6.F - PRODUCTIVE FOREST LANDS
7.G - OTHER1. PFC REG. ENTERED BEFORE 1/1/72
2. PFC REG. ENTERED AFTER 12/31/71
3. PFC SPECIAL CLASSIFICATION
4. COUNTY FOREST CROP
5. MFL OPEN ENTERED AFTER 2004
6. MFL CLOSED ENTERED AFTER 2004
7. MFL OPEN ENTERED BEFORE 2005
8. MFL CLOSED ENTERED BEFORE 20051. FEDERAL
2. STATE
3. COUNTY
4. OTHEREXEMPT FROM GEN.
PROPERTY TAX**TOTAL
ACRES
THIS
LINE**

PARCEL NUMBER	SCHOOL DIST.	VOL/PAGE - REG. DEEDS	TOTAL ACRES OF DESC.	ACREAGE & VALUE OF DESCRIPTION SUBJECT TO GENERAL PROPERTY TAX					6. MFL CLOSED ENTERED AFTER 2004 7. MFL OPEN ENTERED BEFORE 2005 8. MFL CLOSED ENTERED BEFORE 2005			EXEMPT FROM GEN. PROPERTY TAX		ACRES THIS LINE
NAME & ADDRESS	SEC. TN. RANGE DESCRIPTION OF PROPERTY	C O D E	ACRES	LAND VALUE	IMPROVEMENT VALUE	TOTAL VALUE	C O D E	ACRES	VALUE	C O D E	ACRES			
01240154080 01240154080 ALLEN L LAMERS, REV TRUST UAD 11/5/04 2863 GENTLE HILLS COURT DEPERE, WI, 54115	MENOMINEE INDIAN SCHOOL DISTRICT 3434 N1540 RAINBOW ROAD RAINBOW PONDS LOT 58 LEGEND LAKE	A	0.47	\$3,800	\$0	\$3,800						0.47		
01240154090 01240154090 VALIN FAMILY TRUST, DATED JANUARY 18, 2013 N1525 RAINBOW ROAD KESHENA, WI, 54135	MENOMINEE INDIAN SCHOOL DISTRICT 3434 N1548 RAINBOW ROAD RAINBOW PONDS LOT 59 LEGEND LAKE	A	0.47	\$3,800	\$0	\$3,800						0.47		
01240154100 01240154100 JEFFRY G & DIANE C RESCH W1374 RAINBOW CT KESHENA, WI, 54135	MENOMINEE INDIAN SCHOOL DISTRICT 3434 N1558 RAINBOW ROAD RAINBOW PONDS LOT 60 LEGEND LAKE	A	0.50	\$3,900	\$5,000	\$8,900						0.50		

YEAR
2023

State No.

ASSESSMENT ROLL FOR MENOMINEE Menominee COUNTYKEY TO
CODES1.A - RESIDENTIAL
2.B - COMMERCIAL
3.C - MANUFACTURING
4.D - AGRICULTURAL5.E - UNDEVELOPED
5m - AGRICULTURAL FOREST
6.F - PRODUCTIVE FOREST LANDS
7.G - OTHER1. PFC REG. ENTERED BEFORE 1/1/72
2. PFC REG. ENTERED AFTER 12/31/71
3. PFC SPECIAL CLASSIFICATION
4. COUNTY FOREST CROP
5. MFL OPEN ENTERED AFTER 2004
6. MFL CLOSED ENTERED AFTER 2004
7. MFL OPEN ENTERED BEFORE 2005
8. MFL CLOSED ENTERED BEFORE 20051. FEDERAL
2. STATE
3. COUNTY
4. OTHEREXEMPT FROM GEN.
PROPERTY TAX**TOTAL
ACRES
THIS
LINE**

PARCEL NUMBER	SCHOOL DIST.	VOL/PAGE - REG. DEEDS	TOTAL ACRES OF DESC.	ACREAGE & VALUE OF DESCRIPTION SUBJECT TO GENERAL PROPERTY TAX						6. MFL CLOSED ENTERED AFTER 2004 7. MFL OPEN ENTERED BEFORE 2005 8. MFL CLOSED ENTERED BEFORE 2005		EXEMPT FROM GEN. PROPERTY TAX		ACRES THIS LINE
NAME & ADDRESS	SEC. TN. RANGE DESCRIPTION OF PROPERTY	C O D E	ACRES	LAND VALUE	IMPROVEMENT VALUE	TOTAL VALUE	C O D E	ACRES	VALUE	C O D E	ACRES			
01240155010 01240155010 JEFFRY G & DIANE C RESCH W1374 RAINBOW CT KESHENA, WI, 54135	MENOMINEE INDIAN SCHOOL DISTRICT 3434 N1566 RAINBOW ROAD RAINBOW PONDS LOT 61 LEGEND LAKE	A	0.58	\$4,100	\$15,500	\$19,600						0.58		
01250156010 01250156010 TRACY J BUSHMAN 317 N 10TH AVENUE WAUSAU, WI, 54401	MENOMINEE INDIAN SCHOOL DISTRICT 3434 N1648 SPIRIT RIDGE ROAD RED CLOUD LOT 1 LEGEND LAKE	A	0.55	\$5,400	\$5,700	\$11,100						0.55		
01250156020 01250156020 MICHAEL J PYNE, JULIE L PYNE N104 W14675 HERITAGE HILLS PARKWAY GERMANTOWN, WI, 53022	MENOMINEE INDIAN SCHOOL DISTRICT 3434 N1652 SPIRIT RIDGE ROAD RED CLOUD LOT 2 LEGEND LAKE	A	0.56	\$5,400	\$3,900	\$9,300						0.56		

YEAR
2023

State No.

ASSESSMENT ROLL FOR MENOMINEE Menominee COUNTYKEY TO
CODES1.A - RESIDENTIAL
2.B - COMMERCIAL
3.C - MANUFACTURING
4.D - AGRICULTURAL5.E - UNDEVELOPED
5m - AGRICULTURAL FOREST
6.F - PRODUCTIVE FOREST LANDS
7.G - OTHER1. PFC REG. ENTERED BEFORE 1/1/72
2. PFC REG. ENTERED AFTER 12/31/71
3. PFC SPECIAL CLASSIFICATION
4. COUNTY FOREST CROP
5. MFL OPEN ENTERED AFTER 2004
6. MFL CLOSED ENTERED AFTER 2004
7. MFL OPEN ENTERED BEFORE 2005
8. MFL CLOSED ENTERED BEFORE 20051. FEDERAL
2. STATE
3. COUNTY
4. OTHEREXEMPT FROM GEN.
PROPERTY TAX**TOTAL
ACRES
THIS
LINE**

PARCEL NUMBER	SCHOOL DIST.	VOL/PAGE - REG. DEEDS	TOTAL ACRES OF DESC.	ACREAGE & VALUE OF DESCRIPTION SUBJECT TO GENERAL PROPERTY TAX						6. MFL CLOSED ENTERED AFTER 2004 7. MFL OPEN ENTERED BEFORE 2005 8. MFL CLOSED ENTERED BEFORE 2005		EXEMPT FROM GEN. PROPERTY TAX		ACRES THIS LINE
NAME & ADDRESS	SEC. TN. RANGE DESCRIPTION OF PROPERTY	C O D E	ACRES	LAND VALUE	IMPROVEMENT VALUE	TOTAL VALUE	C O D E	ACRES	VALUE	C O D E	ACRES			
01250156030 01250156030 TEHAKE, CHARLOTTE 5609 BIRCH ST. SCHOFIELD, WI, 54476	MENOMINEE INDIAN SCHOOL DISTRICT 3434 N1656 SPIRIT RIDGE ROAD RED CLOUD LOT 3 LEGEND LAKE	A	0.52	\$5,300	\$138,000	\$143,300						0.52		
01250156045 01250156045 JOSEPH PYNE, COLLEEN PYNE N1660 SPIRIT RIDGE RD KESHENA, WI, 54135	MENOMINEE INDIAN SCHOOL DISTRICT 3434 N1660 SPIRIT RIDGE ROAD BEING LOTS 4 & 5, RED CLOUD ADDITION TO LEGEND LAKE, LOCATED IN THE NW1/4 NE1/4 SECTION 16 T28N R16E	A	1.14	\$7,900	\$237,600	\$245,500						1.14		
01250156060 01250156060 JAMES J & LINDA K LINSMEIER, LIVING TRUST DTD 4/28/16 2421 15TH ST TWO RIVERS, WI, 54241	MENOMINEE INDIAN SCHOOL DISTRICT 3434 N1680 SOUTH BRANCH PATH RED CLOUD LOT 6 LEGEND LAKE	A	0.65	\$5,800	\$0	\$5,800						0.65		

YEAR
2023

State No.

ASSESSMENT ROLL FOR MENOMINEE Menominee COUNTYKEY TO
CODES1.A - RESIDENTIAL
2.B - COMMERCIAL
3.C - MANUFACTURING
4.D - AGRICULTURAL5.E - UNDEVELOPED
5m - AGRICULTURAL FOREST
6.F - PRODUCTIVE FOREST LANDS
7.G - OTHER1. PFC REG. ENTERED BEFORE 1/1/72
2. PFC REG. ENTERED AFTER 12/31/71
3. PFC SPECIAL CLASSIFICATION
4. COUNTY FOREST CROP
5. MFL OPEN ENTERED AFTER 2004
6. MFL CLOSED ENTERED AFTER 2004
7. MFL OPEN ENTERED BEFORE 2005
8. MFL CLOSED ENTERED BEFORE 20051. FEDERAL
2. STATE
3. COUNTY
4. OTHEREXEMPT FROM GEN.
PROPERTY TAX**TOTAL
ACRES
THIS
LINE**

PARCEL NUMBER	SCHOOL DIST.	VOL/PAGE - REG. DEEDS	TOTAL ACRES OF DESC.	ACREAGE & VALUE OF DESCRIPTION SUBJECT TO GENERAL PROPERTY TAX				6. MFL CLOSED ENTERED AFTER 2004 7. MFL OPEN ENTERED BEFORE 2005 8. MFL CLOSED ENTERED BEFORE 2005			EXEMPT FROM GEN. PROPERTY TAX		ACRES THIS LINE
NAME & ADDRESS	SEC. TN. RANGE DESCRIPTION OF PROPERTY	C O D E	ACRES	LAND VALUE	IMPROVEMENT VALUE	TOTAL VALUE	C O D E	ACRES	VALUE	C O D E	ACRES		
01250156070 01250156070 MENOMINEE INDIAN SCHOOL DISTRICT 3434 JAMES J & LINDA K LINSMEIER, LIVING TRUST DTD 4/28/16 2421 15TH STREET TWO RIVERS, WI, 54241	N1690 SOUTH BRANCH PATH RED CLOUD LOT 7 & 8 LEGEND LAKE N/K/A LO T 1 CSM 119 V3 P154	A	1.00	\$7,500	\$103,100	\$110,600						1.00	
01250156090 01250156090 MENOMINEE INDIAN SCHOOL DISTRICT 3434 U.S.A. IN TRUST NOT AVAILABLE NOT AVAILABLE, NA, 00000	N1708 SOUTH BRANCH PATH RED CLOUD LOT 9 LEGEND LAKE									X1	0.00	0.00	
01250156100 01250156100 MENOMINEE INDIAN SCHOOL DISTRICT 3434 BRIAN A & JANET M HEBL 6675 N HEADWALL CIRCLE APPLETON, WI, 54913	N1716 SOUTH BRANCH PATH RED CLOUD LOT 10 LEGEND LAKE	A	0.52	\$5,300	\$0	\$5,300						0.52	

YEAR
2023

State No.

ASSESSMENT ROLL FOR MENOMINEE Menominee COUNTYKEY TO
CODES1.A - RESIDENTIAL
2.B - COMMERCIAL
3.C - MANUFACTURING
4.D - AGRICULTURAL5.E - UNDEVELOPED
5m - AGRICULTURAL FOREST
6.F - PRODUCTIVE FOREST LANDS
7.G - OTHER1. PFC REG. ENTERED BEFORE 1/1/72
2. PFC REG. ENTERED AFTER 12/31/71
3. PFC SPECIAL CLASSIFICATION
4. COUNTY FOREST CROP
5. MFL OPEN ENTERED AFTER 2004
6. MFL CLOSED ENTERED AFTER 2004
7. MFL OPEN ENTERED BEFORE 2005
8. MFL CLOSED ENTERED BEFORE 20051. FEDERAL
2. STATE
3. COUNTY
4. OTHEREXEMPT FROM GEN.
PROPERTY TAX**TOTAL
ACRES
THIS
LINE**

PARCEL NUMBER	SCHOOL DIST.	VOL/PAGE - REG. DEEDS	TOTAL ACRES OF DESC.	ACREAGE & VALUE OF DESCRIPTION SUBJECT TO GENERAL PROPERTY TAX						6. MFL CLOSED ENTERED AFTER 2004 7. MFL OPEN ENTERED BEFORE 2005 8. MFL CLOSED ENTERED BEFORE 2005		EXEMPT FROM GEN. PROPERTY TAX		ACRES THIS LINE
NAME & ADDRESS	SEC. TN. RANGE DESCRIPTION OF PROPERTY	C O D E	ACRES	LAND VALUE	IMPROVEMENT VALUE	TOTAL VALUE	C O D E	ACRES	VALUE	C O D E	ACRES			
01250157010 01250157010 MENOMINEE INDIAN SCHOOL DISTRICT 3434 WILLIAM THOMAS HAY, MELINDA J HAY 1923 KELLOGG AVENUE JANESVILLE, WI, 53546	N1726 SOUTH BRANCH PATH RED CLOUD LOT 11 LEGEND LAKE	A	0.52	\$5,300	\$5,000	\$10,300						0.52		
01250157020 01250157020 MENOMINEE INDIAN SCHOOL DISTRICT 3434 WILLIAM THOMAS HAY, MELINDA J HAY 1923 KELLOGG AVENUE JANESVILLE, WI, 53546	N1736 SOUTH BRANCH PATH RED CLOUD LOT 12 LEGEND LAKE	A	0.55	\$5,400	\$0	\$5,400						0.55		
01250157030 01250157030 MENOMINEE INDIAN SCHOOL DISTRICT 3434 JESSICA ROBERTS 831 SOUTH BLVD EVANSTON, IL, 60202	W1507 RED CLOUD TRAIL RED CLOUD LOT 13 LEGEND LAKE	A	0.49	\$5,100	\$0	\$5,100						0.49		

YEAR
2023

State No.

ASSESSMENT ROLL FOR MENOMINEE Menominee COUNTYKEY TO
CODES1.A - RESIDENTIAL
2.B - COMMERCIAL
3.C - MANUFACTURING
4.D - AGRICULTURAL5.E - UNDEVELOPED
5m - AGRICULTURAL FOREST
6.F - PRODUCTIVE FOREST LANDS
7.G - OTHER1. PFC REG. ENTERED BEFORE 1/1/72
2. PFC REG. ENTERED AFTER 12/31/71
3. PFC SPECIAL CLASSIFICATION
4. COUNTY FOREST CROP
5. MFL OPEN ENTERED AFTER 2004
6. MFL CLOSED ENTERED AFTER 2004
7. MFL OPEN ENTERED BEFORE 2005
8. MFL CLOSED ENTERED BEFORE 20051. FEDERAL
2. STATE
3. COUNTY
4. OTHEREXEMPT FROM GEN.
PROPERTY TAX**TOTAL
ACRES
THIS
LINE**

PARCEL NUMBER	SCHOOL DIST.	VOL/PAGE - REG. DEEDS	TOTAL ACRES OF DESC.	ACREAGE & VALUE OF DESCRIPTION SUBJECT TO GENERAL PROPERTY TAX								EXEMPT FROM GEN. PROPERTY TAX		TOTAL ACRES THIS LINE
NAME & ADDRESS	SEC. TN. RANGE DESCRIPTION OF PROPERTY	C O D E	ACRES	LAND VALUE	IMPROVEMENT VALUE	TOTAL VALUE	C O D E	ACRES	VALUE	C O D E	ACRES			
1237 01250157040 01250157040 U.S.A. IN TRUST NOT AVAILABLE NOT AVAILABLE, NA, 00000	MENOMINEE INDIAN SCHOOL DISTRICT 3434 W1497 RED CLOUD TR RED CLOUD LOT 14 LEGEND LAKE									X1	0.00			0.00
1238 01250157050 01250157050 GROCHOWSKI, MARK & STEPHAN PO BOX 515 KESHENA, WI, 54135	MENOMINEE INDIAN SCHOOL DISTRICT 3434 W1485 RED CLOUD TRAIL RED CLOUD LOT 15 LEGEND LAKE	A	0.54	\$5,400	\$66,400	\$71,800								0.54
1239 01250157060 01250157060 LICHITE, MARY K; A/K/A JEZWINSKI 2251 E ROSS AVE PHOENIX, AZ, 85024	MENOMINEE INDIAN SCHOOL DISTRICT 3434 N1743 RED CLOUD COURT RED CLOUD LOT 16 LEGEND LAKE	A	0.60	\$5,600	\$0	\$5,600								0.60

YEAR
2023

State No.

ASSESSMENT ROLL FOR MENOMINEE Menominee COUNTYKEY TO
CODES1.A - RESIDENTIAL
2.B - COMMERCIAL
3.C - MANUFACTURING
4.D - AGRICULTURAL5.E - UNDEVELOPED
5m - AGRICULTURAL FOREST
6.F - PRODUCTIVE FOREST LANDS
7.G - OTHER1. PFC REG. ENTERED BEFORE 1/1/72
2. PFC REG. ENTERED AFTER 12/31/71
3. PFC SPECIAL CLASSIFICATION
4. COUNTY FOREST CROP
5. MFL OPEN ENTERED AFTER 2004
6. MFL CLOSED ENTERED AFTER 2004
7. MFL OPEN ENTERED BEFORE 2005
8. MFL CLOSED ENTERED BEFORE 20051. FEDERAL
2. STATE
3. COUNTY
4. OTHEREXEMPT FROM GEN.
PROPERTY TAX**TOTAL
ACRES
THIS
LINE**

PARCEL NUMBER	SCHOOL DIST.	VOL/PAGE - REG. DEEDS	TOTAL ACRES OF DESC.	ACREAGE & VALUE OF DESCRIPTION SUBJECT TO GENERAL PROPERTY TAX						6. MFL CLOSED ENTERED AFTER 2004 7. MFL OPEN ENTERED BEFORE 2005 8. MFL CLOSED ENTERED BEFORE 2005		EXEMPT FROM GEN. PROPERTY TAX		ACRES THIS LINE
NAME & ADDRESS	SEC. TN. RANGE DESCRIPTION OF PROPERTY	C O D E	ACRES	LAND VALUE	IMPROVEMENT VALUE	TOTAL VALUE	C O D E	ACRES	VALUE	C O D E	ACRES			
01250157071 01250157071 JEAN WOLFF 2929 CLEMATIS DR SCHAUMBURG, IL, 60193	MENOMINEE INDIAN SCHOOL DISTRICT 3434 N1739 RED CLOUD COURT Lot 17 & 18 Red Cloud Addition N/K/A Lot 1, Vol 4, Pg 42-43 CSM#222	A	0.98	\$7,400	\$3,900	\$11,300							0.98	
01250157090 01250157090 U.S.A. IN TRUST NOT AVAILABLE NOT AVAILABLE, NA, 00000	MENOMINEE INDIAN SCHOOL DISTRICT 3434 N1736 RED CLOUD CT RED CLOUD LOT 19 LEGEND LAKE									X1	0.00		0.00	
01250157100 01250157100 DONOVAN N BELL 386 W LOOS ST HARTFORD, WI, 53027	MENOMINEE INDIAN SCHOOL DISTRICT 3434 W1469 RED CLOUD TRAIL RED CLOUD LOT 20 LEGEND LAKE	A	0.58	\$5,500	\$0	\$5,500							0.58	

YEAR
2023

State No.

ASSESSMENT ROLL FOR MENOMINEE Menominee COUNTYKEY TO
CODES1.A - RESIDENTIAL
2.B - COMMERCIAL
3.C - MANUFACTURING
4.D - AGRICULTURAL5.E - UNDEVELOPED
5m - AGRICULTURAL FOREST
6.F - PRODUCTIVE FOREST LANDS
7.G - OTHER1. PFC REG. ENTERED BEFORE 1/1/72
2. PFC REG. ENTERED AFTER 12/31/71
3. PFC SPECIAL CLASSIFICATION
4. COUNTY FOREST CROP
5. MFL OPEN ENTERED AFTER 2004
6. MFL CLOSED ENTERED AFTER 2004
7. MFL OPEN ENTERED BEFORE 2005
8. MFL CLOSED ENTERED BEFORE 20051. FEDERAL
2. STATE
3. COUNTY
4. OTHEREXEMPT FROM GEN.
PROPERTY TAX**TOTAL
ACRES
THIS
LINE**

PARCEL NUMBER	SCHOOL DIST.	VOL/PAGE - REG. DEEDS	TOTAL ACRES OF DESC.	ACREAGE & VALUE OF DESCRIPTION SUBJECT TO GENERAL PROPERTY TAX								EXEMPT FROM GEN. PROPERTY TAX		TOTAL ACRES THIS LINE
NAME & ADDRESS	SEC. TN. RANGE DESCRIPTION OF PROPERTY	C O D E	ACRES	LAND VALUE	IMPROVEMENT VALUE	TOTAL VALUE	C O D E	ACRES	VALUE	C O D E	ACRES			
1243 01250158010 01250158010 BENJAMIN FATLA 605 SCHOOL HOUSE ROAD SOBIESKI, WI, 54171	MENOMINEE INDIAN SCHOOL DISTRICT 3434 W1457 RED CLOUD TRAIL 6/10/19 jc noh. Exterior inspection. Sale appears valid. Land is used as a camp site. Has parked camper on site at time of visit. Updated photo of shed and camper. No other data changed. RED CLOUD LOT 21 LEGEND LAKE	A	0.58	\$5,500	\$400	\$5,900								0.58
1244 01250158020 01250158020 Benjamin Fatla, Sheila Fatla 605 School House Rd Sobieski, Wisconsin, 54171	MENOMINEE INDIAN SCHOOL DISTRICT 3434 W1447 RED CLOUD TRAIL RED CLOUD LOT 22 LEGEND LAKE	A	0.50	\$5,200	\$0	\$5,200								0.50
1245 01250158030 01250158030 U.S.A. IN TRUST NOT AVAILABLE NOT AVAILABLE, NA, 00000	MENOMINEE INDIAN SCHOOL DISTRICT 3434 W1377 RED CLOUD TR RED CLOUD LOT 23 LEGEND LAKE									X1	0.00			0.00

YEAR
2023

State No.

ASSESSMENT ROLL FOR MENOMINEE Menominee COUNTYKEY TO
CODES1.A - RESIDENTIAL
2.B - COMMERCIAL
3.C - MANUFACTURING
4.D - AGRICULTURAL5.E - UNDEVELOPED
5m - AGRICULTURAL FOREST
6.F - PRODUCTIVE FOREST LANDS
7.G - OTHER1. PFC REG. ENTERED BEFORE 1/1/72
2. PFC REG. ENTERED AFTER 12/31/71
3. PFC SPECIAL CLASSIFICATION
4. COUNTY FOREST CROP
5. MFL OPEN ENTERED AFTER 2004
6. MFL CLOSED ENTERED AFTER 2004
7. MFL OPEN ENTERED BEFORE 2005
8. MFL CLOSED ENTERED BEFORE 20051. FEDERAL
2. STATE
3. COUNTY
4. OTHEREXEMPT FROM GEN.
PROPERTY TAX**TOTAL
ACRES
THIS
LINE**

PARCEL NUMBER	SCHOOL DIST.	VOL/PAGE - REG. DEEDS	TOTAL ACRES OF DESC.	ACREAGE & VALUE OF DESCRIPTION SUBJECT TO GENERAL PROPERTY TAX						6. MFL CLOSED ENTERED AFTER 2004 7. MFL OPEN ENTERED BEFORE 2005 8. MFL CLOSED ENTERED BEFORE 2005		EXEMPT FROM GEN. PROPERTY TAX		ACRES THIS LINE
NAME & ADDRESS	SEC. TN. RANGE DESCRIPTION OF PROPERTY	C O D E	ACRES	LAND VALUE	IMPROVEMENT VALUE	TOTAL VALUE	C O D E	ACRES	VALUE	C O D E	ACRES			
01250158040 01250158040 BECKY C HOLLY, ATTN: BECKY HAESE 8555 COOPER RD PLEASANT PRAIRIE, WI, 53158	MENOMINEE INDIAN SCHOOL DISTRICT 3434 W1373 RED CLOUD TRAIL RED CLOUD LOT 24 LEGEND LAKE	A	0.54	\$5,400	\$900	\$6,300							0.54	
01250158050 01250158050 U.S.A. IN TRUST NOT AVAILABLE NOT AVAILABLE, NA, 00000	MENOMINEE INDIAN SCHOOL DISTRICT 3434 W1371 RED CLOUD TR RED CLOUD LOT 25 LEGEND LAKE									X1	0.00		0.00	
01250158060 01250158060 KATHERINE BAKER 21905 FOXHAVEN RUN #7 WAUKESHA, WI, 53186	MENOMINEE INDIAN SCHOOL DISTRICT 3434 W1372 RED CLOUD TRAIL RED CLOUD LOT 26 LEGEND LAKE	A	0.52	\$5,300	\$0	\$5,300							0.52	

YEAR
2023

State No.

ASSESSMENT ROLL FOR MENOMINEE Menominee COUNTYKEY TO
CODES1.A - RESIDENTIAL
2.B - COMMERCIAL
3.C - MANUFACTURING
4.D - AGRICULTURAL5.E - UNDEVELOPED
5m - AGRICULTURAL FOREST
6.F - PRODUCTIVE FOREST LANDS
7.G - OTHER1. PFC REG. ENTERED BEFORE 1/1/72
2. PFC REG. ENTERED AFTER 12/31/71
3. PFC SPECIAL CLASSIFICATION
4. COUNTY FOREST CROP
5. MFL OPEN ENTERED AFTER 2004
6. MFL CLOSED ENTERED AFTER 2004
7. MFL OPEN ENTERED BEFORE 2005
8. MFL CLOSED ENTERED BEFORE 20051. FEDERAL
2. STATE
3. COUNTY
4. OTHEREXEMPT FROM GEN.
PROPERTY TAX**TOTAL
ACRES
THIS
LINE**

PARCEL NUMBER	SCHOOL DIST.	VOL/PAGE - REG. DEEDS	TOTAL ACRES OF DESC.	ACREAGE & VALUE OF DESCRIPTION SUBJECT TO GENERAL PROPERTY TAX						6. MFL CLOSED ENTERED AFTER 2004 7. MFL OPEN ENTERED BEFORE 2005 8. MFL CLOSED ENTERED BEFORE 2005		EXEMPT FROM GEN. PROPERTY TAX		ACRES THIS LINE
NAME & ADDRESS	SEC. TN. RANGE DESCRIPTION OF PROPERTY	C O D E	ACRES	LAND VALUE	IMPROVEMENT VALUE	TOTAL VALUE	C O D E	ACRES	VALUE	C O D E	ACRES			
01250158070 01250158070 JOSHUA D ZORN W7908 HILLVIEW RD HORTONVILLE, WI, 54944	MENOMINEE INDIAN SCHOOL DISTRICT 3434 W1370 RED CLOUD TRAIL RED CLOUD LOT 27 LEGEND LAKE	A	0.54	\$62,300	\$85,700	\$148,000						0.54		
01250158080 01250158080 PATRICK D & DEBRA A DUESING 2221 E HARRIER CT APPLETON, WI, 54913	MENOMINEE INDIAN SCHOOL DISTRICT 3434 W1376 RED CLOUD TRAIL RED CLOUD LOT 28 LEGEND LAKE	A	0.57	\$68,400	\$246,900	\$315,300						0.57		
01250158090 01250158090 MARK A DENNIS, SHAREN B DENNIS JOINT REV TRUST N1194 CAITLIN WAY KAUKAUNA, WI, 54130	MENOMINEE INDIAN SCHOOL DISTRICT 3434 W1382 RED CLOUD TRAIL RED CLOUD LOT 29 LEGEND LAKE	A	0.51	\$82,500	\$319,500	\$402,000						0.51		

YEAR
2023

State No.

ASSESSMENT ROLL FOR MENOMINEE Menominee COUNTYKEY TO
CODES1.A - RESIDENTIAL
2.B - COMMERCIAL
3.C - MANUFACTURING
4.D - AGRICULTURAL5.E - UNDEVELOPED
5m - AGRICULTURAL FOREST
6.F - PRODUCTIVE FOREST LANDS
7.G - OTHER1. PFC REG. ENTERED BEFORE 1/1/72
2. PFC REG. ENTERED AFTER 12/31/71
3. PFC SPECIAL CLASSIFICATION
4. COUNTY FOREST CROP
5. MFL OPEN ENTERED AFTER 2004
6. MFL CLOSED ENTERED AFTER 2004
7. MFL OPEN ENTERED BEFORE 2005
8. MFL CLOSED ENTERED BEFORE 20051. FEDERAL
2. STATE
3. COUNTY
4. OTHEREXEMPT FROM GEN.
PROPERTY TAX**TOTAL
ACRES
THIS
LINE**

PARCEL NUMBER	SCHOOL DIST.	VOL/PAGE - REG. DEEDS	TOTAL ACRES OF DESC.	ACREAGE & VALUE OF DESCRIPTION SUBJECT TO GENERAL PROPERTY TAX								EXEMPT FROM GEN. PROPERTY TAX		TOTAL ACRES THIS LINE
NAME & ADDRESS	SEC. TN. RANGE DESCRIPTION OF PROPERTY	C O D E	ACRES	LAND VALUE	IMPROVEMENT VALUE	TOTAL VALUE	C O D E	ACRES	VALUE	C O D E	ACRES			
1252 01250158100 01250158100 TIMOTHY L & MICHELLE A MARKS 5910 N RICHMOND ST APPLETON, WI, 54913	MENOMINEE INDIAN SCHOOL DISTRICT 3434 W1390 RED CLOUD TRAIL RED CLOUD LOT 30 LEGEND LAKE	A	0.57	\$82,500	\$24,800	\$107,300								0.57
1253 01250159010 01250159010 TIMOTHY MARKS 5910 N RICHMOND ST APPLETON, WI, 54913	MENOMINEE INDIAN SCHOOL DISTRICT 3434 W1396 RED CLOUD TRAIL RED CLOUD LOT 31 LEGEND LAKE	A	0.50	\$82,800	\$394,000	\$476,800								0.50
1254 01250159020 01250159020 U.S.A. IN TRUST NOT AVAILABLE NOT AVAILABLE, NA, 00000	MENOMINEE INDIAN SCHOOL DISTRICT 3434 W1404 RED CLOUD TR RED CLOUD LOT 32 LEGEND LAKE									X1	0.00			0.00

YEAR
2023

State No.

ASSESSMENT ROLL FOR MENOMINEE Menominee COUNTYKEY TO
CODES1.A - RESIDENTIAL
2.B - COMMERCIAL
3.C - MANUFACTURING
4.D - AGRICULTURAL5.E - UNDEVELOPED
5m - AGRICULTURAL FOREST
6.F - PRODUCTIVE FOREST LANDS
7.G - OTHER1. PFC REG. ENTERED BEFORE 1/1/72
2. PFC REG. ENTERED AFTER 12/31/71
3. PFC SPECIAL CLASSIFICATION
4. COUNTY FOREST CROP
5. MFL OPEN ENTERED AFTER 2004
6. MFL CLOSED ENTERED AFTER 2004
7. MFL OPEN ENTERED BEFORE 2005
8. MFL CLOSED ENTERED BEFORE 20051. FEDERAL
2. STATE
3. COUNTY
4. OTHEREXEMPT FROM GEN.
PROPERTY TAX**TOTAL
ACRES
THIS
LINE**

PARCEL NUMBER	SCHOOL DIST.	VOL/PAGE - REG. DEEDS	TOTAL ACRES OF DESC.	ACREAGE & VALUE OF DESCRIPTION SUBJECT TO GENERAL PROPERTY TAX				6. MFL CLOSED ENTERED AFTER 2004 7. MFL OPEN ENTERED BEFORE 2005 8. MFL CLOSED ENTERED BEFORE 2005			EXEMPT FROM GEN. PROPERTY TAX		ACRES THIS LINE
NAME & ADDRESS	SEC. TN. RANGE DESCRIPTION OF PROPERTY	C O D E	ACRES	LAND VALUE	IMPROVEMENT VALUE	TOTAL VALUE	C O D E	ACRES	VALUE	C O D E	ACRES		
01250159030 01250159030 MENOMINEE INDIAN SCHOOL DISTRICT 3434 WERNER, DALLAS W., C/O MARY WERNER 1400 YORKSHIRE AVE KAUKAUNA, WI, 54130	W1412 RED CLOUD TRAIL RED CLOUD LOT 33 LEGEND LAKE	A	0.60	\$83,300	\$168,000	\$251,300						0.60	
01250159040 01250159040 MENOMINEE INDIAN SCHOOL DISTRICT 3434 TIMOTHY M GEENEN N278 WOODSTOCK LANE APPLETON, WI, 54915	W1454 RED CLOUD TRAIL RED CLOUD LOT 34 LEGEND LAKE	A	0.55	\$5,400	\$4,500	\$9,900						0.55	
01250159050 01250159050 MENOMINEE INDIAN SCHOOL DISTRICT 3434 MARK GINNOW 1115 BLUE RIDGE DR GREEN BAY, WI, 54304	W1462 RED CLOUD TRAIL RED CLOUD LOT 35 LEGEND LAKE	A	0.47	\$5,000	\$0	\$5,000						0.47	

YEAR
2023

State No.

ASSESSMENT ROLL FOR MENOMINEE Menominee COUNTYKEY TO
CODES1.A - RESIDENTIAL
2.B - COMMERCIAL
3.C - MANUFACTURING
4.D - AGRICULTURAL5.E - UNDEVELOPED
5m - AGRICULTURAL FOREST
6.F - PRODUCTIVE FOREST LANDS
7.G - OTHER1. PFC REG. ENTERED BEFORE 1/1/72
2. PFC REG. ENTERED AFTER 12/31/71
3. PFC SPECIAL CLASSIFICATION
4. COUNTY FOREST CROP
5. MFL OPEN ENTERED AFTER 2004
6. MFL CLOSED ENTERED AFTER 2004
7. MFL OPEN ENTERED BEFORE 2005
8. MFL CLOSED ENTERED BEFORE 20051. FEDERAL
2. STATE
3. COUNTY
4. OTHEREXEMPT FROM GEN.
PROPERTY TAX**TOTAL
ACRES
THIS
LINE**

PARCEL NUMBER	SCHOOL DIST.	VOL/PAGE - REG. DEEDS	TOTAL ACRES OF DESC.	ACREAGE & VALUE OF DESCRIPTION SUBJECT TO GENERAL PROPERTY TAX						6. MFL CLOSED ENTERED AFTER 2004 7. MFL OPEN ENTERED BEFORE 2005 8. MFL CLOSED ENTERED BEFORE 2005		EXEMPT FROM GEN. PROPERTY TAX		ACRES THIS LINE
NAME & ADDRESS	SEC. TN. RANGE DESCRIPTION OF PROPERTY	C O D E	ACRES	LAND VALUE	IMPROVEMENT VALUE	TOTAL VALUE	C O D E	ACRES	VALUE	C O D E	ACRES			
01250159060 01250159060 MENOMINEE INDIAN SCHOOL DISTRICT 3434 GUY KESHENA, FOR & ON BEHALF OF MENOMINEE INDIAN TRIBE OF WISCONSIN PO BOX 910 KESHENA, WI, 54135	W1470 RED CLOUD TRAIL RED CLOUD LOT 36 LEGEND LAKE									X5	0.47	0.47		
01250159070 01250159070 MENOMINEE INDIAN SCHOOL DISTRICT 3434 STEVEN EDWARD THORTON, ANNETTE JEAN THORTON 7052 ALLEN RD SOBIESKI, WI, 54171	W1476 RED CLOUD TRAIL RED CLOUD LOT 37 LEGEND LAKE	A	0.50	\$5,200	\$3,900	\$9,100						0.50		
01250159080 01250159080 MENOMINEE INDIAN SCHOOL DISTRICT 3434 MENOMINEE INDIAN TRIBE PO BOX 910 KESHENA, WI, 54135	W1482 RED CLOUD TRAIL RED CLOUD LOT 38 LEGEND LAKE									X5	0.00	0.00		

YEAR
2023

State No.

ASSESSMENT ROLL FOR MENOMINEE Menominee COUNTYKEY TO
CODES1.A - RESIDENTIAL
2.B - COMMERCIAL
3.C - MANUFACTURING
4.D - AGRICULTURAL5.E - UNDEVELOPED
5m - AGRICULTURAL FOREST
6.F - PRODUCTIVE FOREST LANDS
7.G - OTHER1. PFC REG. ENTERED BEFORE 1/1/72
2. PFC REG. ENTERED AFTER 12/31/71
3. PFC SPECIAL CLASSIFICATION
4. COUNTY FOREST CROP
5. MFL OPEN ENTERED AFTER 2004
6. MFL CLOSED ENTERED AFTER 2004
7. MFL OPEN ENTERED BEFORE 2005
8. MFL CLOSED ENTERED BEFORE 20051. FEDERAL
2. STATE
3. COUNTY
4. OTHEREXEMPT FROM GEN.
PROPERTY TAX**TOTAL
ACRES
THIS
LINE**

PARCEL NUMBER	SCHOOL DIST.	VOL/PAGE - REG. DEEDS	TOTAL ACRES OF DESC.	ACREAGE & VALUE OF DESCRIPTION SUBJECT TO GENERAL PROPERTY TAX						6. MFL CLOSED ENTERED AFTER 2004 7. MFL OPEN ENTERED BEFORE 2005 8. MFL CLOSED ENTERED BEFORE 2005		EXEMPT FROM GEN. PROPERTY TAX		ACRES THIS LINE
NAME & ADDRESS	SEC. TN. RANGE DESCRIPTION OF PROPERTY	C O D E	ACRES	LAND VALUE	IMPROVEMENT VALUE	TOTAL VALUE	C O D E	ACRES	VALUE	C O D E	ACRES			
01250159090 01250159090 U.S.A. IN TRUST NOT AVAILABLE NOT AVAILABLE, NA, 00000	MENOMINEE INDIAN SCHOOL DISTRICT 3434 W1492 RED CLOUD TR RED CLOUD LOT 39 LEGEND LAKE									X1	0.00	0.00		
01250159100 01250159100 LARSON, JON & SHARON 7850 S. NORTH CAPE ROAD FRANKLIN, WI, 53132	MENOMINEE INDIAN SCHOOL DISTRICT 3434 W1498 RED CLOUD TRAIL RED CLOUD LOT 40 LEGEND LAKE	A	0.51	\$5,200	\$500	\$5,700						0.51		
01250160010 01250160010 RUDY R LEROY, MARSHA A LEROY 8840 CO. ROAD G SURING, WI, 54174	MENOMINEE INDIAN SCHOOL DISTRICT 3434 W1508 RED CLOUD TRAIL RED CLOUD LOT 41 LEGEND LAKE	A	0.51	\$5,200	\$3,900	\$9,100						0.51		

YEAR
2023

State No.

ASSESSMENT ROLL FOR MENOMINEE Menominee COUNTYKEY TO
CODES1.A - RESIDENTIAL
2.B - COMMERCIAL
3.C - MANUFACTURING
4.D - AGRICULTURAL5.E - UNDEVELOPED
5m - AGRICULTURAL FOREST
6.F - PRODUCTIVE FOREST LANDS
7.G - OTHER1. PFC REG. ENTERED BEFORE 1/1/72
2. PFC REG. ENTERED AFTER 12/31/71
3. PFC SPECIAL CLASSIFICATION
4. COUNTY FOREST CROP
5. MFL OPEN ENTERED AFTER 2004
6. MFL CLOSED ENTERED AFTER 2004
7. MFL OPEN ENTERED BEFORE 2005
8. MFL CLOSED ENTERED BEFORE 20051. FEDERAL
2. STATE
3. COUNTY
4. OTHEREXEMPT FROM GEN.
PROPERTY TAX**TOTAL
ACRES
THIS
LINE**

PARCEL NUMBER	SCHOOL DIST.	VOL/PAGE - REG. DEEDS	TOTAL ACRES OF DESC.	ACREAGE & VALUE OF DESCRIPTION SUBJECT TO GENERAL PROPERTY TAX						6. MFL CLOSED ENTERED AFTER 2004 7. MFL OPEN ENTERED BEFORE 2005 8. MFL CLOSED ENTERED BEFORE 2005		EXEMPT FROM GEN. PROPERTY TAX		ACRES THIS LINE
NAME & ADDRESS	SEC. TN. RANGE DESCRIPTION OF PROPERTY	C O D E	ACRES	LAND VALUE	IMPROVEMENT VALUE	TOTAL VALUE	C O D E	ACRES	VALUE	C O D E	ACRES			
01260161010 01260161010 MENOMINEE INDIAN SCHOOL DISTRICT 3434 MATTHEW D LA CAMERA, STEPHANIE A LA CAMERA 1829 WAKEMANN COURT WHEATON, IL, 60187	W2481 RED ROCK ROAD RED ROCK LOT 1 LEGEND LAKE	A	0.54	\$5,400	\$0	\$5,400						0.54		
01260161020 01260161020 MENOMINEE INDIAN SCHOOL DISTRICT 3434 SUSAN MARIE KRUEGER N3518 PAMELA LANE NEW LONDON, WI, 54961	W2491 RED ROCK ROAD RED ROCK LOT 2 LEGEND LAKE	A	0.54	\$5,400	\$0	\$5,400						0.54		
01260161030 01260161030 MENOMINEE INDIAN SCHOOL DISTRICT 3434 SUZANNE M BERAN 2862 S 104TH ST WEST ALLIS, WI, 53227	W2495 RED ROCK ROAD RED ROCK LOT 3 LEGEND LAKE	A	0.57	\$5,500	\$0	\$5,500						0.57		

YEAR
2023

State No.

ASSESSMENT ROLL FOR MENOMINEE Menominee COUNTYKEY TO
CODES1.A - RESIDENTIAL
2.B - COMMERCIAL
3.C - MANUFACTURING
4.D - AGRICULTURAL5.E - UNDEVELOPED
5m - AGRICULTURAL FOREST
6.F - PRODUCTIVE FOREST LANDS
7.G - OTHER1. PFC REG. ENTERED BEFORE 1/1/72
2. PFC REG. ENTERED AFTER 12/31/71
3. PFC SPECIAL CLASSIFICATION
4. COUNTY FOREST CROP
5. MFL OPEN ENTERED AFTER 2004
6. MFL CLOSED ENTERED AFTER 2004
7. MFL OPEN ENTERED BEFORE 2005
8. MFL CLOSED ENTERED BEFORE 20051. FEDERAL
2. STATE
3. COUNTY
4. OTHEREXEMPT FROM GEN.
PROPERTY TAX**TOTAL
ACRES
THIS
LINE**

PARCEL NUMBER	SCHOOL DIST.	VOL/PAGE - REG. DEEDS	TOTAL ACRES OF DESC.	ACREAGE & VALUE OF DESCRIPTION SUBJECT TO GENERAL PROPERTY TAX						6. MFL CLOSED ENTERED AFTER 2004 7. MFL OPEN ENTERED BEFORE 2005 8. MFL CLOSED ENTERED BEFORE 2005		EXEMPT FROM GEN. PROPERTY TAX		ACRES THIS LINE
NAME & ADDRESS	SEC. TN. RANGE DESCRIPTION OF PROPERTY	C O D E	ACRES	LAND VALUE	IMPROVEMENT VALUE	TOTAL VALUE	C O D E	ACRES	VALUE	C O D E	ACRES			
01260161040 01260161040 U.S.A. IN TRUST NOT AVAILABLE NOT AVAILABLE, NA, 00000	MENOMINEE INDIAN SCHOOL DISTRICT 3434 W2499 RED ROCK RD RED ROCK LOT 4 LEGEND LAKE									X1	0.00	0.00		
01260161050 01260161050 U.S.A. IN TRUST NOT AVAILABLE NOT AVAILABLE, NA, 00000	MENOMINEE INDIAN SCHOOL DISTRICT 3434 W2505 RED ROCK RD RED ROCK LOT 5 LEGEND LAKE									X1	0.00	0.00		
01260161060 01260161060 U.S.A. IN TRUST NOT AVAILABLE NOT AVAILABLE, NA, 00000	MENOMINEE INDIAN SCHOOL DISTRICT 3434 W2513 RED ROCK RD RED ROCK LOT 6 LEGEND LAKE									X1	0.00	0.00		

YEAR
2023

State No.

ASSESSMENT ROLL FOR MENOMINEE Menominee COUNTYKEY TO
CODES1.A - RESIDENTIAL
2.B - COMMERCIAL
3.C - MANUFACTURING
4.D - AGRICULTURAL5.E - UNDEVELOPED
5m - AGRICULTURAL FOREST
6.F - PRODUCTIVE FOREST LANDS
7.G - OTHER1. PFC REG. ENTERED BEFORE 1/1/72
2. PFC REG. ENTERED AFTER 12/31/71
3. PFC SPECIAL CLASSIFICATION
4. COUNTY FOREST CROP
5. MFL OPEN ENTERED AFTER 2004
6. MFL CLOSED ENTERED AFTER 2004
7. MFL OPEN ENTERED BEFORE 2005
8. MFL CLOSED ENTERED BEFORE 20051. FEDERAL
2. STATE
3. COUNTY
4. OTHEREXEMPT FROM GEN.
PROPERTY TAX**TOTAL
ACRES
THIS
LINE**

PARCEL NUMBER	SCHOOL DIST.	VOL/PAGE - REG. DEEDS	TOTAL ACRES OF DESC.	ACREAGE & VALUE OF DESCRIPTION SUBJECT TO GENERAL PROPERTY TAX								EXEMPT FROM GEN. PROPERTY TAX		TOTAL ACRES THIS LINE
NAME & ADDRESS	SEC. TN. RANGE DESCRIPTION OF PROPERTY	C O D E	ACRES	LAND VALUE	IMPROVEMENT VALUE	TOTAL VALUE	C O D E	ACRES	VALUE	C O D E	ACRES			
1270 01260161070 01260161070 U.S.A. IN TRUST NOT AVAILABLE NOT AVAILABLE, NA, 00000	MENOMINEE INDIAN SCHOOL DISTRICT 3434 W2523 RED ROCK RD RED ROCK LOT 7 LEGEND LAKE									X1	0.00			0.00
1271 01260161080 01260161080 U.S.A. IN TRUST NOT AVAILABLE NOT AVAILABLE, NA, 00000	MENOMINEE INDIAN SCHOOL DISTRICT 3434 W2533 RED ROCK RD RED ROCK LOT 8 LEGEND LAKE									X1	0.00			0.00
1272 01260161090 01260161090 U.S.A. IN TRUST NOT AVAILABLE NOT AVAILABLE, NA, 00000	MENOMINEE INDIAN SCHOOL DISTRICT 3434 W2543 RED ROCK RD RED ROCK LOT 9 LEGEND LAKE									X1	0.00			0.00

YEAR
2023

State No.

ASSESSMENT ROLL FOR MENOMINEE Menominee COUNTYKEY TO
CODES1.A - RESIDENTIAL
2.B - COMMERCIAL
3.C - MANUFACTURING
4.D - AGRICULTURAL5.E - UNDEVELOPED
5m - AGRICULTURAL FOREST
6.F - PRODUCTIVE FOREST LANDS
7.G - OTHER1. PFC REG. ENTERED BEFORE 1/1/72
2. PFC REG. ENTERED AFTER 12/31/71
3. PFC SPECIAL CLASSIFICATION
4. COUNTY FOREST CROP
5. MFL OPEN ENTERED AFTER 2004
6. MFL CLOSED ENTERED AFTER 2004
7. MFL OPEN ENTERED BEFORE 2005
8. MFL CLOSED ENTERED BEFORE 20051. FEDERAL
2. STATE
3. COUNTY
4. OTHEREXEMPT FROM GEN.
PROPERTY TAX**TOTAL
ACRES
THIS
LINE**

PARCEL NUMBER	SCHOOL DIST.	VOL/PAGE - REG. DEEDS	TOTAL ACRES OF DESC.	ACREAGE & VALUE OF DESCRIPTION SUBJECT TO GENERAL PROPERTY TAX					6. MFL CLOSED ENTERED AFTER 2004 7. MFL OPEN ENTERED BEFORE 2005 8. MFL CLOSED ENTERED BEFORE 2005			EXEMPT FROM GEN. PROPERTY TAX		ACRES THIS LINE
NAME & ADDRESS	SEC. TN. RANGE DESCRIPTION OF PROPERTY	C O D E	ACRES	LAND VALUE	IMPROVEMENT VALUE	TOTAL VALUE	C O D E	ACRES	VALUE	C O D E	ACRES			
01260161100 01260161100 BATSON, JOHN & HELEN S76 W24915 HIGHLAND COURT WAUKESHA, WI, 53186	MENOMINEE INDIAN SCHOOL DISTRICT 3434 W2553 RED ROCK ROAD RED ROCK LOT 10 LEGEND LAKE	A	0.48	\$5,100	\$0	\$5,100						0.48		
01260162010 01260162010 JEREMY R JOHNSON, SHARON J JOHNSON W2566 RED ROCK ROAD KESHENA, WI, 54135	MENOMINEE INDIAN SCHOOL DISTRICT 3434 W2561 RED ROCK ROAD RED ROCK LOT 11 LEGEND LAKE	A	0.53	\$5,300	\$2,700	\$8,000						0.53		
01260162020 01260162020 JEREMY R JOHNSON, SHARON J JOHNSON W2566 RED ROCK ROAD KESHENA, WI, 54135	MENOMINEE INDIAN SCHOOL DISTRICT 3434 W2563 RED ROCK ROAD RED ROCK LOT 12 LEGEND LAKE	A	0.69	\$6,000	\$15,800	\$21,800						0.69		

YEAR
2023

State No.

ASSESSMENT ROLL FOR MENOMINEE Menominee COUNTYKEY TO
CODES1.A - RESIDENTIAL
2.B - COMMERCIAL
3.C - MANUFACTURING
4.D - AGRICULTURAL5.E - UNDEVELOPED
5m - AGRICULTURAL FOREST
6.F - PRODUCTIVE FOREST LANDS
7.G - OTHER1. PFC REG. ENTERED BEFORE 1/1/72
2. PFC REG. ENTERED AFTER 12/31/71
3. PFC SPECIAL CLASSIFICATION
4. COUNTY FOREST CROP
5. MFL OPEN ENTERED AFTER 2004
6. MFL CLOSED ENTERED AFTER 2004
7. MFL OPEN ENTERED BEFORE 2005
8. MFL CLOSED ENTERED BEFORE 20051. FEDERAL
2. STATE
3. COUNTY
4. OTHEREXEMPT FROM GEN.
PROPERTY TAX**TOTAL
ACRES
THIS
LINE**

PARCEL NUMBER	SCHOOL DIST.	VOL/PAGE - REG. DEEDS	TOTAL ACRES OF DESC.	ACREAGE & VALUE OF DESCRIPTION SUBJECT TO GENERAL PROPERTY TAX						6. MFL CLOSED ENTERED AFTER 2004 7. MFL OPEN ENTERED BEFORE 2005 8. MFL CLOSED ENTERED BEFORE 2005		EXEMPT FROM GEN. PROPERTY TAX		ACRES THIS LINE
NAME & ADDRESS	SEC. TN. RANGE DESCRIPTION OF PROPERTY	C O D E	ACRES	LAND VALUE	IMPROVEMENT VALUE	TOTAL VALUE	C O D E	ACRES	VALUE	C O D E	ACRES			
01260162035 01260162035 JEREMY R JOHNSON, SHARON J JOHNSON W2566 RED ROCK ROAD KESHENA, WI, 54135	MENOMINEE INDIAN SCHOOL DISTRICT 3434 W2566 RED ROCK ROAD BEING LOTS 13 & 14, RED ROCK ADDITION TO LEGEND LAKE LOCATED IN THE SE1/4 NE1/4 SECTION 24, T28N R15E, NKA LOT 1	A	1.08	\$7,700	\$248,700	\$256,400						1.08		
01260162050 01260162050 WAUPEKENAY, PAMELA T. PO BOX 22 KESHENA, WI, 54135	MENOMINEE INDIAN SCHOOL DISTRICT 3434 W2564 RED ROCK ROAD RED ROCK LOT 15 LEGEND LAKE	A	0.81	\$6,500	\$0	\$6,500						0.81		
01260162060 01260162060 WAUPEKENAY, PAMELA T. PO BOX 22 KESHENA, WI, 54135	MENOMINEE INDIAN SCHOOL DISTRICT 3434 W2562 RED ROCK ROAD RED ROCK LOT 16 LEGEND LAKE	A	0.64	\$5,800	\$90,500	\$96,300						0.64		

YEAR
2023

State No.

ASSESSMENT ROLL FOR MENOMINEE Menominee COUNTYKEY TO
CODES1.A - RESIDENTIAL
2.B - COMMERCIAL
3.C - MANUFACTURING
4.D - AGRICULTURAL5.E - UNDEVELOPED
5m - AGRICULTURAL FOREST
6.F - PRODUCTIVE FOREST LANDS
7.G - OTHER1. PFC REG. ENTERED BEFORE 1/1/72
2. PFC REG. ENTERED AFTER 12/31/71
3. PFC SPECIAL CLASSIFICATION
4. COUNTY FOREST CROP
5. MFL OPEN ENTERED AFTER 2004
6. MFL CLOSED ENTERED AFTER 2004
7. MFL OPEN ENTERED BEFORE 2005
8. MFL CLOSED ENTERED BEFORE 20051. FEDERAL
2. STATE
3. COUNTY
4. OTHEREXEMPT FROM GEN.
PROPERTY TAX**TOTAL
ACRES
THIS
LINE**

PARCEL NUMBER	SCHOOL DIST.	VOL/PAGE - REG. DEEDS	TOTAL ACRES OF DESC.	ACREAGE & VALUE OF DESCRIPTION SUBJECT TO GENERAL PROPERTY TAX						6. MFL CLOSED ENTERED AFTER 2004 7. MFL OPEN ENTERED BEFORE 2005 8. MFL CLOSED ENTERED BEFORE 2005		EXEMPT FROM GEN. PROPERTY TAX		ACRES THIS LINE
NAME & ADDRESS	SEC. TN. RANGE DESCRIPTION OF PROPERTY	C O D E	ACRES	LAND VALUE	IMPROVEMENT VALUE	TOTAL VALUE	C O D E	ACRES	VALUE	C O D E	ACRES			
01260162070 01260162070 MENOMINEE INDIAN SCHOOL DISTRICT 3434 KRYSTYL L HENDERSON, C/O JOYCE KAVALAUSKAS 3341 EVERGREEN DR PROVER, WI, 54467	W2558 RED ROCK ROAD RED ROCK LOT 17 LEGEND LAKE	A	0.60	\$5,600	\$300	\$5,900							0.60	
01260162080 01260162080 MENOMINEE INDIAN SCHOOL DISTRICT 3434 U.S.A. IN TRUST NOT AVAILABLE NOT AVAILABLE, NA, 00000	W2552 RED ROCK RD RED ROCK LOT 18 LEGEND LAKE									X1	0.00		0.00	
01260162090 01260162090 MENOMINEE INDIAN SCHOOL DISTRICT 3434 U.S.A. IN TRUST NOT AVAILABLE NOT AVAILABLE, NA, 00000	W2544 RED ROCK RD RED ROCK LOT 19 LEGEND LAKE									X1	0.00		0.00	

YEAR
2023

State No.

ASSESSMENT ROLL FOR MENOMINEE Menominee COUNTYKEY TO
CODES1.A - RESIDENTIAL
2.B - COMMERCIAL
3.C - MANUFACTURING
4.D - AGRICULTURAL5.E - UNDEVELOPED
5m - AGRICULTURAL FOREST
6.F - PRODUCTIVE FOREST LANDS
7.G - OTHER1. PFC REG. ENTERED BEFORE 1/1/72
2. PFC REG. ENTERED AFTER 12/31/71
3. PFC SPECIAL CLASSIFICATION
4. COUNTY FOREST CROP
5. MFL OPEN ENTERED AFTER 2004
6. MFL CLOSED ENTERED AFTER 2004
7. MFL OPEN ENTERED BEFORE 2005
8. MFL CLOSED ENTERED BEFORE 20051. FEDERAL
2. STATE
3. COUNTY
4. OTHEREXEMPT FROM GEN.
PROPERTY TAX**TOTAL
ACRES
THIS
LINE**

PARCEL NUMBER	SCHOOL DIST.	VOL/PAGE - REG. DEEDS	TOTAL ACRES OF DESC.	ACREAGE & VALUE OF DESCRIPTION SUBJECT TO GENERAL PROPERTY TAX						6. MFL CLOSED ENTERED AFTER 2004 7. MFL OPEN ENTERED BEFORE 2005 8. MFL CLOSED ENTERED BEFORE 2005			EXEMPT FROM GEN. PROPERTY TAX		ACRES THIS LINE
NAME & ADDRESS	SEC. TN. RANGE DESCRIPTION OF PROPERTY	C O D E	ACRES	LAND VALUE	IMPROVEMENT VALUE	TOTAL VALUE	C O D E	ACRES	VALUE	C O D E	ACRES				
01260162100 01260162100 DILLENBURG, ARLAND T. 142 S FRANKLIN ST SHAWANO, WI, 54166	MENOMINEE INDIAN SCHOOL DISTRICT 3434 W2540 RED ROCK ROAD RED ROCK LOT 20 LEGEND LAKE	A	0.59	\$5,600	\$0	\$5,600							0.59		
01260163010 01260163010 U.S.A. IN TRUST NOT AVAILABLE NOT AVAILABLE, NA, 00000	MENOMINEE INDIAN SCHOOL DISTRICT 3434 W2532 RED ROCK RD RED ROCK LOT 21 LEGEND LAKE									X1	0.00		0.00		
01260163020 01260163020 SEAN MCGINNIS, LISA MCGINNIS 421 MAPLE STREET NEENAH, WI, 54956	MENOMINEE INDIAN SCHOOL DISTRICT 3434 W2524 RED ROCK ROAD RED ROCK LOT 22 LEGEND LAKE	A	0.65	\$5,800	\$800	\$6,600							0.65		

YEAR
2023

State No.

ASSESSMENT ROLL FOR MENOMINEE Menominee COUNTYKEY TO
CODES1.A - RESIDENTIAL
2.B - COMMERCIAL
3.C - MANUFACTURING
4.D - AGRICULTURAL5.E - UNDEVELOPED
5m - AGRICULTURAL FOREST
6.F - PRODUCTIVE FOREST LANDS
7.G - OTHER1. PFC REG. ENTERED BEFORE 1/1/72
2. PFC REG. ENTERED AFTER 12/31/71
3. PFC SPECIAL CLASSIFICATION
4. COUNTY FOREST CROP
5. MFL OPEN ENTERED AFTER 2004
6. MFL CLOSED ENTERED AFTER 2004
7. MFL OPEN ENTERED BEFORE 2005
8. MFL CLOSED ENTERED BEFORE 20051. FEDERAL
2. STATE
3. COUNTY
4. OTHEREXEMPT FROM GEN.
PROPERTY TAX**TOTAL
ACRES
THIS
LINE**

PARCEL NUMBER	SCHOOL DIST.	VOL/PAGE - REG. DEEDS	TOTAL ACRES OF DESC.	ACREAGE & VALUE OF DESCRIPTION SUBJECT TO GENERAL PROPERTY TAX						6. MFL CLOSED ENTERED AFTER 2004 7. MFL OPEN ENTERED BEFORE 2005 8. MFL CLOSED ENTERED BEFORE 2005		EXEMPT FROM GEN. PROPERTY TAX		ACRES THIS LINE
NAME & ADDRESS	SEC. TN. RANGE DESCRIPTION OF PROPERTY	C O D E	ACRES	LAND VALUE	IMPROVEMENT VALUE	TOTAL VALUE	C O D E	ACRES	VALUE	C O D E	ACRES			
01260163030 01260163030 FRUHWERTH, ANTON & CYNTHIA 933 EASTMAN ST OSHKOSH, WI, 54901	MENOMINEE INDIAN SCHOOL DISTRICT 3434 W2516 RED ROCK ROAD RED ROCK LOT 23 LEGEND LAKE	A	0.61	\$5,700	\$0	\$5,700						0.61		
01260163040 01260163040 PHILLIP VEVANG, COLLEEN VEVANG 776 OLD CHECKER ROAD BUFFALO GROVE, IL, 60089	MENOMINEE INDIAN SCHOOL DISTRICT 3434 W2508 RED ROCK ROAD RED ROCK LOT 24 LEGEND LAKE	A	0.61	\$5,700	\$0	\$5,700						0.61		
01260163050 01260163050 Nicholas Lehn, Manpreet Lehn 440 W. Luebbe Lane Glendale, Wisconsin, 53217	MENOMINEE INDIAN SCHOOL DISTRICT 3434 W2500 RED ROCK ROAD RED ROCK LOT 25 LEGEND LAKE	A	0.57	\$5,500	\$0	\$5,500						0.57		

YEAR
2023

State No.

ASSESSMENT ROLL FOR MENOMINEE Menominee COUNTYKEY TO
CODES1.A - RESIDENTIAL
2.B - COMMERCIAL
3.C - MANUFACTURING
4.D - AGRICULTURAL5.E - UNDEVELOPED
5m - AGRICULTURAL FOREST
6.F - PRODUCTIVE FOREST LANDS
7.G - OTHER1. PFC REG. ENTERED BEFORE 1/1/72
2. PFC REG. ENTERED AFTER 12/31/71
3. PFC SPECIAL CLASSIFICATION
4. COUNTY FOREST CROP
5. MFL OPEN ENTERED AFTER 2004
6. MFL CLOSED ENTERED AFTER 2004
7. MFL OPEN ENTERED BEFORE 2005
8. MFL CLOSED ENTERED BEFORE 20051. FEDERAL
2. STATE
3. COUNTY
4. OTHEREXEMPT FROM GEN.
PROPERTY TAX**TOTAL
ACRES
THIS
LINE**

PARCEL NUMBER	SCHOOL DIST.	VOL/PAGE - REG. DEEDS	TOTAL ACRES OF DESC.	ACREAGE & VALUE OF DESCRIPTION SUBJECT TO GENERAL PROPERTY TAX				6. MFL CLOSED ENTERED AFTER 2004 7. MFL OPEN ENTERED BEFORE 2005 8. MFL CLOSED ENTERED BEFORE 2005			EXEMPT FROM GEN. PROPERTY TAX		ACRES THIS LINE
NAME & ADDRESS	SEC. TN. RANGE DESCRIPTION OF PROPERTY	C O D E	ACRES	LAND VALUE	IMPROVEMENT VALUE	TOTAL VALUE	C O D E	ACRES	VALUE	C O D E	ACRES		
01260163060 01260163060 Nicholas Lehn 440 West Luebbe Lane Glendale, Wisconsin, 53217	MENOMINEE INDIAN SCHOOL DISTRICT 3434 W2496 RED ROCK ROAD RED ROCK LOT 26 LEGEND LAKE	A	0.50	\$5,200	\$0	\$5,200						0.50	
01260163070 01260163070 ANN J HOLCOMB N7015 RIVER DRIVE SHAWANO, WI, 54166	MENOMINEE INDIAN SCHOOL DISTRICT 3434 W2492 RED ROCK ROAD RED ROCK LOT 27 LEGEND LAKE	A	0.54	\$5,400	\$0	\$5,400						0.54	
01280164010 01280164010 THOMAS J VAN LIESHOUT 30 OLDE PALTZER LANE APPLETON, WI, 54913	MENOMINEE INDIAN SCHOOL DISTRICT 3434 N1319 RUNNING BEAR ROAD RUNNING BEAR LOT 1 LEGEND LAKE	A	0.70	\$6,000	\$0	\$6,000						0.70	

YEAR
2023

State No.

ASSESSMENT ROLL FOR MENOMINEE Menominee COUNTYKEY TO
CODES1.A - RESIDENTIAL
2.B - COMMERCIAL
3.C - MANUFACTURING
4.D - AGRICULTURAL5.E - UNDEVELOPED
5m - AGRICULTURAL FOREST
6.F - PRODUCTIVE FOREST LANDS
7.G - OTHER1. PFC REG. ENTERED BEFORE 1/1/72
2. PFC REG. ENTERED AFTER 12/31/71
3. PFC SPECIAL CLASSIFICATION
4. COUNTY FOREST CROP
5. MFL OPEN ENTERED AFTER 2004
6. MFL CLOSED ENTERED AFTER 2004
7. MFL OPEN ENTERED BEFORE 2005
8. MFL CLOSED ENTERED BEFORE 20051. FEDERAL
2. STATE
3. COUNTY
4. OTHEREXEMPT FROM GEN.
PROPERTY TAX**TOTAL
ACRES
THIS
LINE**

PARCEL NUMBER	SCHOOL DIST.	VOL/PAGE - REG. DEEDS	TOTAL ACRES OF DESC.	ACREAGE & VALUE OF DESCRIPTION SUBJECT TO GENERAL PROPERTY TAX						6. MFL CLOSED ENTERED AFTER 2004 7. MFL OPEN ENTERED BEFORE 2005 8. MFL CLOSED ENTERED BEFORE 2005		EXEMPT FROM GEN. PROPERTY TAX		ACRES THIS LINE
NAME & ADDRESS	SEC. TN. RANGE DESCRIPTION OF PROPERTY	C O D E	ACRES	LAND VALUE	IMPROVEMENT VALUE	TOTAL VALUE	C O D E	ACRES	VALUE	C O D E	ACRES			
01280164020 01280164020 VAN LIESHOUT, THOMAS J 30 OLDE PALTZER APPLETON, WI, 54911	MENOMINEE INDIAN SCHOOL DISTRICT 3434 N1311 RUNNING BEAR ROAD RUNNING BEAR LOT 2 LEGEND LAKE	A	0.52	\$5,300	\$0	\$5,300						0.52		
01280164030 01280164030 VAN LIESCHOUT, THOMAS J 30 OLDE PALTZER APPLETON, WI, 54911	MENOMINEE INDIAN SCHOOL DISTRICT 3434 N1307 RUNNING BEAR ROAD RUNNING BEAR LOT 3 LEGEND LAKE	A	0.54	\$5,400	\$0	\$5,400						0.54		
01280164040 01280164040 HEINZ D & EVA SCHWINGE 913 GRAY AVENUE EVENSTON, IL, 60202	MENOMINEE INDIAN SCHOOL DISTRICT 3434 N1301 RUNNING BEAR ROAD RUNNING BEAR LOT 4 LEGEND LAKE	A	0.48	\$5,100	\$0	\$5,100						0.48		

YEAR
2023

State No.

ASSESSMENT ROLL FOR MENOMINEE Menominee COUNTYKEY TO
CODES1.A - RESIDENTIAL
2.B - COMMERCIAL
3.C - MANUFACTURING
4.D - AGRICULTURAL5.E - UNDEVELOPED
5m - AGRICULTURAL FOREST
6.F - PRODUCTIVE FOREST LANDS
7.G - OTHER1. PFC REG. ENTERED BEFORE 1/1/72
2. PFC REG. ENTERED AFTER 12/31/71
3. PFC SPECIAL CLASSIFICATION
4. COUNTY FOREST CROP
5. MFL OPEN ENTERED AFTER 2004
6. MFL CLOSED ENTERED AFTER 2004
7. MFL OPEN ENTERED BEFORE 2005
8. MFL CLOSED ENTERED BEFORE 20051. FEDERAL
2. STATE
3. COUNTY
4. OTHEREXEMPT FROM GEN.
PROPERTY TAX**TOTAL
ACRES
THIS
LINE**

PARCEL NUMBER	SCHOOL DIST.	VOL/PAGE - REG. DEEDS	TOTAL ACRES OF DESC.	ACREAGE & VALUE OF DESCRIPTION SUBJECT TO GENERAL PROPERTY TAX				6. MFL CLOSED ENTERED AFTER 2004 7. MFL OPEN ENTERED BEFORE 2005 8. MFL CLOSED ENTERED BEFORE 2005			EXEMPT FROM GEN. PROPERTY TAX		ACRES THIS LINE
NAME & ADDRESS	SEC. TN. RANGE DESCRIPTION OF PROPERTY	C O D E	ACRES	LAND VALUE	IMPROVEMENT VALUE	TOTAL VALUE	C O D E	ACRES	VALUE	C O D E	ACRES		
01280164050 01280164050 BRANTMEIER, DAVID R. W4076 HARRISON RD HILBERT, WI, 54129	MENOMINEE INDIAN SCHOOL DISTRICT 3434 N1294 RUNNING BEAR ROAD RUNNING BEAR LOT 5 LEGEND LAKE	A	0.70	\$151,500	\$268,400	\$419,900						0.70	
01280164060 01280164060 DAUL: BRUCE, ROSE, MATT, IRR TRUST N4426 CTY RD E KAUKAUNA, WI, 54130	MENOMINEE INDIAN SCHOOL DISTRICT 3434 N1296 RUNNING BEAR ROAD RUNNING BEAR LOT 6 LEGEND LAKE	A	0.72	\$151,500	\$117,000	\$268,500						0.72	
01280164070 01280164070 LISA SCHULZE 2890 RIVER FOREST HILLS DR PULASKI, WI, 54162	MENOMINEE INDIAN SCHOOL DISTRICT 3434 N1300 RUNNING BEAR ROAD RUNNING BEAR LOT 7 LEGEND LAKE	A	0.72	\$151,500	\$280,300	\$431,800						0.72	

YEAR
2023

State No.

ASSESSMENT ROLL FOR MENOMINEE Menominee COUNTYKEY TO
CODES1.A - RESIDENTIAL
2.B - COMMERCIAL
3.C - MANUFACTURING
4.D - AGRICULTURAL5.E - UNDEVELOPED
5m - AGRICULTURAL FOREST
6.F - PRODUCTIVE FOREST LANDS
7.G - OTHER1. PFC REG. ENTERED BEFORE 1/1/72
2. PFC REG. ENTERED AFTER 12/31/71
3. PFC SPECIAL CLASSIFICATION
4. COUNTY FOREST CROP
5. MFL OPEN ENTERED AFTER 2004
6. MFL CLOSED ENTERED AFTER 2004
7. MFL OPEN ENTERED BEFORE 2005
8. MFL CLOSED ENTERED BEFORE 20051. FEDERAL
2. STATE
3. COUNTY
4. OTHEREXEMPT FROM GEN.
PROPERTY TAX**TOTAL
ACRES
THIS
LINE**

PARCEL NUMBER	SCHOOL DIST.	VOL/PAGE - REG. DEEDS	TOTAL ACRES OF DESC.	ACREAGE & VALUE OF DESCRIPTION SUBJECT TO GENERAL PROPERTY TAX						6. MFL CLOSED ENTERED AFTER 2004 7. MFL OPEN ENTERED BEFORE 2005 8. MFL CLOSED ENTERED BEFORE 2005		EXEMPT FROM GEN. PROPERTY TAX		ACRES THIS LINE
NAME & ADDRESS	SEC. TN. RANGE DESCRIPTION OF PROPERTY	C O D E	ACRES	LAND VALUE	IMPROVEMENT VALUE	TOTAL VALUE	C O D E	ACRES	VALUE	C O D E	ACRES			
01280164080 01280164080 U.S.A. IN TRUST NOT AVAILABLE NOT AVAILABLE, NA, 00000	MENOMINEE INDIAN SCHOOL DISTRICT 3434 N1308, N1310 RUNNING BEAR RD RUNNING BEAR LOTS 8,9 LEGEND LAKE									X1	0.00	0.00		
01280164100 01280164100 VAN LIESHOUT, THOMAS J 30 OLED PALTZER APPLETON, WI, 54911	MENOMINEE INDIAN SCHOOL DISTRICT 3434 N1314 RUNNING BEAR ROAD RUNNING BEAR LOT 10 LEGEND LAKE	A	0.68	\$123,700	\$180,200	\$303,900						0.68		
01280165010 01280165010 VAN LIESHOUT, THOMAS J 30 OLDE PALTZER APPLETON, WI, 54911	MENOMINEE INDIAN SCHOOL DISTRICT 3434 N1316 RUNNING BEAR RD RUNNING BEAR LOT 11 LEGEND LAKE	A	0.69	\$119,600	\$0	\$119,600						0.69		

YEAR
2023

State No.

ASSESSMENT ROLL FOR MENOMINEE Menominee COUNTYKEY TO
CODES1.A - RESIDENTIAL
2.B - COMMERCIAL
3.C - MANUFACTURING
4.D - AGRICULTURAL5.E - UNDEVELOPED
5m - AGRICULTURAL FOREST
6.F - PRODUCTIVE FOREST LANDS
7.G - OTHER1. PFC REG. ENTERED BEFORE 1/1/72
2. PFC REG. ENTERED AFTER 12/31/71
3. PFC SPECIAL CLASSIFICATION
4. COUNTY FOREST CROP
5. MFL OPEN ENTERED AFTER 2004
6. MFL CLOSED ENTERED AFTER 2004
7. MFL OPEN ENTERED BEFORE 2005
8. MFL CLOSED ENTERED BEFORE 20051. FEDERAL
2. STATE
3. COUNTY
4. OTHEREXEMPT FROM GEN.
PROPERTY TAX**TOTAL
ACRES
THIS
LINE**

PARCEL NUMBER	SCHOOL DIST.	VOL/PAGE - REG. DEEDS	TOTAL ACRES OF DESC.	ACREAGE & VALUE OF DESCRIPTION SUBJECT TO GENERAL PROPERTY TAX								EXEMPT FROM GEN. PROPERTY TAX		TOTAL ACRES THIS LINE
NAME & ADDRESS	SEC. TN. RANGE DESCRIPTION OF PROPERTY	C O D E	ACRES	LAND VALUE	IMPROVEMENT VALUE	TOTAL VALUE	C O D E	ACRES	VALUE	C O D E	ACRES			
1300 01280165020 01280165020 DUANE A & NANCY STEVENS, TRUST 427 CUNNINGHAM DRIVE DAVENPORT, FL, 33837	MENOMINEE INDIAN SCHOOL DISTRICT 3434 N1318 RUNNING BEAR ROAD RUNNING BEAR LOT 12 LEGEND LAKE	A	0.70	\$113,700	\$107,400	\$221,100								0.70
1301 01280165030 01280165030 MICHELLE NELSON, Shane Ziesemer W8968 Madeline Ln Hortonville, Wisconsin, 54944	MENOMINEE INDIAN SCHOOL DISTRICT 3434 N1320 RUNNING BEAR ROAD RUNNING BEAR LOT 13 LEGEND LAKE	A	0.72	\$79,500	\$101,000	\$180,500								0.72
1302 01280165040 01280165040 DANIEL P FALLON 1974 CREEK SIDE DR NEENAH, WI, 54956	MENOMINEE INDIAN SCHOOL DISTRICT 3434 N1328, RUNNING BEAR ROAD RUNNING BEAR LOT 14 LEGEND LAKE	A	0.69	\$64,600	\$143,300	\$207,900								0.69

YEAR
2023

State No.

ASSESSMENT ROLL FOR MENOMINEE Menominee COUNTYKEY TO
CODES1.A - RESIDENTIAL
2.B - COMMERCIAL
3.C - MANUFACTURING
4.D - AGRICULTURAL5.E - UNDEVELOPED
5m - AGRICULTURAL FOREST
6.F - PRODUCTIVE FOREST LANDS
7.G - OTHER1. PFC REG. ENTERED BEFORE 1/1/72
2. PFC REG. ENTERED AFTER 12/31/71
3. PFC SPECIAL CLASSIFICATION
4. COUNTY FOREST CROP
5. MFL OPEN ENTERED AFTER 2004
6. MFL CLOSED ENTERED AFTER 2004
7. MFL OPEN ENTERED BEFORE 2005
8. MFL CLOSED ENTERED BEFORE 20051. FEDERAL
2. STATE
3. COUNTY
4. OTHEREXEMPT FROM GEN.
PROPERTY TAX**TOTAL
ACRES
THIS
LINE**

PARCEL NUMBER	SCHOOL DIST.	VOL/PAGE - REG. DEEDS	TOTAL ACRES OF DESC.	ACREAGE & VALUE OF DESCRIPTION SUBJECT TO GENERAL PROPERTY TAX				6. MFL CLOSED ENTERED AFTER 2004 7. MFL OPEN ENTERED BEFORE 2005 8. MFL CLOSED ENTERED BEFORE 2005			EXEMPT FROM GEN. PROPERTY TAX		ACRES THIS LINE
NAME & ADDRESS	SEC. TN. RANGE DESCRIPTION OF PROPERTY	C O D E	ACRES	LAND VALUE	IMPROVEMENT VALUE	TOTAL VALUE	C O D E	ACRES	VALUE	C O D E	ACRES		
01280165050 01280165050 DANIEL P FALLON, SUSAN M FALLON 1974 CREEK SIDE DR NEENAH, WI, 54956	MENOMINEE INDIAN SCHOOL DISTRICT 3434 N1338 RUNNING BEAR ROAD RUNNING BEAR LOT 15 LEGEND LAKE	A	0.69	\$64,600	\$0	\$64,600						0.69	
01280165060 01280165060 JOHNSON, GARY & DONNA - TRUST 1N502 SEMINOLE LANE WINFIELD, IL, 60190	MENOMINEE INDIAN SCHOOL DISTRICT 3434 N1348 RUNNING BEAR ROAD RUNNING BEAR LOT 16 LEGEND LAKE	A	0.67	\$79,500	\$196,800	\$276,300						0.67	
01280165070 01280165070 JAMES V MARCH III & JODI MARCH 3678 N MAPLE EDGE COURT APPLETON, WI, 54913	MENOMINEE INDIAN SCHOOL DISTRICT 3434 N1356 RUNNING BEAR ROAD RUNNING BEAR LOT 17 LEGEND LAKE	A	0.71	\$86,400	\$104,700	\$191,100						0.71	

YEAR
2023

State No.

ASSESSMENT ROLL FOR MENOMINEE Menominee COUNTYKEY TO
CODES1.A - RESIDENTIAL
2.B - COMMERCIAL
3.C - MANUFACTURING
4.D - AGRICULTURAL5.E - UNDEVELOPED
5m - AGRICULTURAL FOREST
6.F - PRODUCTIVE FOREST LANDS
7.G - OTHER1. PFC REG. ENTERED BEFORE 1/1/72
2. PFC REG. ENTERED AFTER 12/31/71
3. PFC SPECIAL CLASSIFICATION
4. COUNTY FOREST CROP
5. MFL OPEN ENTERED AFTER 2004
6. MFL CLOSED ENTERED AFTER 2004
7. MFL OPEN ENTERED BEFORE 2005
8. MFL CLOSED ENTERED BEFORE 20051. FEDERAL
2. STATE
3. COUNTY
4. OTHEREXEMPT FROM GEN.
PROPERTY TAX**TOTAL
ACRES
THIS
LINE**

PARCEL NUMBER	SCHOOL DIST.	VOL/PAGE - REG. DEEDS	TOTAL ACRES OF DESC.	ACREAGE & VALUE OF DESCRIPTION SUBJECT TO GENERAL PROPERTY TAX						6. MFL CLOSED ENTERED AFTER 2004 7. MFL OPEN ENTERED BEFORE 2005 8. MFL CLOSED ENTERED BEFORE 2005		EXEMPT FROM GEN. PROPERTY TAX		ACRES THIS LINE
NAME & ADDRESS	SEC. TN. RANGE DESCRIPTION OF PROPERTY	C O D E	ACRES	LAND VALUE	IMPROVEMENT VALUE	TOTAL VALUE	C O D E	ACRES	VALUE	C O D E	ACRES			
01280165080 01280165080 REICHARDT, JOHN & CAROL LYNN N1364 RUNNING BEAR RD KESHENA, WI, 54135	MENOMINEE INDIAN SCHOOL DISTRICT 3434 N1364 RUNNING BEAR ROAD RUNNING BEAR LOT 18 LEGEND LAKE	A	0.54	\$81,100	\$126,500	\$207,600						0.54		
01280165090 01280165090 RICHARD J & MICHELLE M MALONE 2817 BROOK HILLS DR SUAMICO, WI, 54313	MENOMINEE INDIAN SCHOOL DISTRICT 3434 N1374 RUNNING BEAR ROAD RUNNING BEAR LOT 19 LEGEND LAKE	A	0.53	\$91,000	\$142,200	\$233,200						0.53		
01280165100 01280165100 DEBORAH L & TERRENCE M TOLWIN BEATY 836 W BELDEN AVENUE CHICAGO, IL, 60614	MENOMINEE INDIAN SCHOOL DISTRICT 3434 N1380 RUNNING BEAR ROAD RUNNING BEAR LOT 20 LEGEND LAKE	A	0.53	\$84,900	\$197,300	\$282,200						0.53		

YEAR
2023

State No.

ASSESSMENT ROLL FOR MENOMINEE Menominee COUNTYKEY TO
CODES1.A - RESIDENTIAL
2.B - COMMERCIAL
3.C - MANUFACTURING
4.D - AGRICULTURAL5.E - UNDEVELOPED
5m - AGRICULTURAL FOREST
6.F - PRODUCTIVE FOREST LANDS
7.G - OTHER1. PFC REG. ENTERED BEFORE 1/1/72
2. PFC REG. ENTERED AFTER 12/31/71
3. PFC SPECIAL CLASSIFICATION
4. COUNTY FOREST CROP
5. MFL OPEN ENTERED AFTER 2004
6. MFL CLOSED ENTERED AFTER 2004
7. MFL OPEN ENTERED BEFORE 2005
8. MFL CLOSED ENTERED BEFORE 20051. FEDERAL
2. STATE
3. COUNTY
4. OTHEREXEMPT FROM GEN.
PROPERTY TAX**TOTAL
ACRES
THIS
LINE**

PARCEL NUMBER	SCHOOL DIST.	VOL/PAGE - REG. DEEDS	TOTAL ACRES OF DESC.	ACREAGE & VALUE OF DESCRIPTION SUBJECT TO GENERAL PROPERTY TAX				6. MFL CLOSED ENTERED AFTER 2004 7. MFL OPEN ENTERED BEFORE 2005 8. MFL CLOSED ENTERED BEFORE 2005			EXEMPT FROM GEN. PROPERTY TAX		ACRES THIS LINE
NAME & ADDRESS	SEC. TN. RANGE DESCRIPTION OF PROPERTY	C O D E	ACRES	LAND VALUE	IMPROVEMENT VALUE	TOTAL VALUE	C O D E	ACRES	VALUE	C O D E	ACRES		
01280166010 01280166010 MENOMINEE INDIAN SCHOOL DISTRICT 3434 PETTY, ARTHUR E. & ALLISON L. 571 BITTERSWEET TRAIL CRYSTAL LAKE, IL, 60014	N1386 RUNNING BEAR ROAD RUNNING BEAR LOT 21 LEGEND LAKE	A	1.32	\$242,500	\$149,000	\$391,500						1.32	
01280166020 01280166020 MENOMINEE INDIAN SCHOOL DISTRICT 3434 NICHOLAS SELK, ALISON SELK 2850 DUTCHMAN RD. GREEN BAY, WI, 54311	N1390 RUNNING BEAR ROAD RUNNING BEAR LOT 22 LEGEND LAKE	A	0.56	\$157,500	\$162,200	\$319,700						0.56	
01280166030 01280166030 MENOMINEE INDIAN SCHOOL DISTRICT 3434 MARTIN C MUELLER W135N8011 EAGLE COURT MENOMONEE FALLS, WI, 53051	N1396 RUNNING BEAR ROAD RUNNING BEAR LOT 23 LEGEND LAKE	A	0.53	\$150,000	\$142,300	\$292,300						0.53	

YEAR
2023

State No.

ASSESSMENT ROLL FOR MENOMINEE Menominee COUNTYKEY TO
CODES1.A - RESIDENTIAL
2.B - COMMERCIAL
3.C - MANUFACTURING
4.D - AGRICULTURAL5.E - UNDEVELOPED
5m - AGRICULTURAL FOREST
6.F - PRODUCTIVE FOREST LANDS
7.G - OTHER1. PFC REG. ENTERED BEFORE 1/1/72
2. PFC REG. ENTERED AFTER 12/31/71
3. PFC SPECIAL CLASSIFICATION
4. COUNTY FOREST CROP
5. MFL OPEN ENTERED AFTER 2004
6. MFL CLOSED ENTERED AFTER 2004
7. MFL OPEN ENTERED BEFORE 2005
8. MFL CLOSED ENTERED BEFORE 20051. FEDERAL
2. STATE
3. COUNTY
4. OTHEREXEMPT FROM GEN.
PROPERTY TAX**TOTAL
ACRES
THIS
LINE**

PARCEL NUMBER	SCHOOL DIST.	VOL/PAGE - REG. DEEDS	TOTAL ACRES OF DESC.	ACREAGE & VALUE OF DESCRIPTION SUBJECT TO GENERAL PROPERTY TAX						6. MFL CLOSED ENTERED AFTER 2004 7. MFL OPEN ENTERED BEFORE 2005 8. MFL CLOSED ENTERED BEFORE 2005			EXEMPT FROM GEN. PROPERTY TAX		ACRES THIS LINE
NAME & ADDRESS	SEC. TN. RANGE DESCRIPTION OF PROPERTY	C O D E	ACRES	LAND VALUE	IMPROVEMENT VALUE	TOTAL VALUE	C O D E	ACRES	VALUE	C O D E	ACRES				
01280166040 01280166040 HAYES, MICHAEL & KAREN N1402 RUNNING BEAR KESHENA, WI, 54135	MENOMINEE INDIAN SCHOOL DISTRICT 3434 N1402 RUNNING BEAR ROAD RUNNING BEAR LOT 24 LEGEND LAKE	A	0.54	\$158,000	\$159,300	\$317,300						0.54			
01280166050 01280166050 ROBIN W & CHRISTINE M SCHUH W1977 CENTER VALLEY RD FREEDOM, WI, 54130	MENOMINEE INDIAN SCHOOL DISTRICT 3434 N1408 RUNNING BEAR ROAD RUNNING BEAR LOT 25 LEGEND LAKE	A	0.56	\$159,500	\$225,700	\$385,200						0.56			
01280166060 01280166060 KRIZEK FAMILY LLC 619 SPRING CT RANDOM LAKE, WI, 53075	MENOMINEE INDIAN SCHOOL DISTRICT 3434 N1414 RUNNING BEAR ROAD RUNNING BEAR LOT 26 LEGEND LAKE	A	0.55	\$160,000	\$129,400	\$289,400						0.55			

YEAR
2023

State No.

ASSESSMENT ROLL FOR MENOMINEE Menominee COUNTYKEY TO
CODES1.A - RESIDENTIAL
2.B - COMMERCIAL
3.C - MANUFACTURING
4.D - AGRICULTURAL5.E - UNDEVELOPED
5m - AGRICULTURAL FOREST
6.F - PRODUCTIVE FOREST LANDS
7.G - OTHER1. PFC REG. ENTERED BEFORE 1/1/72
2. PFC REG. ENTERED AFTER 12/31/71
3. PFC SPECIAL CLASSIFICATION
4. COUNTY FOREST CROP
5. MFL OPEN ENTERED AFTER 2004
6. MFL CLOSED ENTERED AFTER 2004
7. MFL OPEN ENTERED BEFORE 2005
8. MFL CLOSED ENTERED BEFORE 20051. FEDERAL
2. STATE
3. COUNTY
4. OTHEREXEMPT FROM GEN.
PROPERTY TAX**TOTAL
ACRES
THIS
LINE**

PARCEL NUMBER	SCHOOL DIST.	VOL/PAGE - REG. DEEDS	TOTAL ACRES OF DESC.	ACREAGE & VALUE OF DESCRIPTION SUBJECT TO GENERAL PROPERTY TAX								EXEMPT FROM GEN. PROPERTY TAX		TOTAL ACRES THIS LINE
NAME & ADDRESS	SEC. TN. RANGE DESCRIPTION OF PROPERTY	C O D E	ACRES	LAND VALUE	IMPROVEMENT VALUE	TOTAL VALUE	C O D E	ACRES	VALUE	C O D E	ACRES			
1315 01280166070 01280166070 MENOMINEE INDIAN SCHOOL DISTRICT 3434 JOHN P & LINDA M SCHUH, IRREVOCABLE REAL ESTATE TRUST DTD FEBRUARY 16, 2018 W2055 COENEN RD KAUKAUNA, WI, 54130	N1420 RUNNING BEAR ROAD RUNNING BEAR LOT 27 LEGEND LAKE	A	0.55	\$152,000	\$167,700	\$319,700								0.55
1316 01280166080 01280166080 MENOMINEE INDIAN SCHOOL DISTRICT 3434 U.S.A. IN TRUST NOT AVAILABLE NOT AVAILABLE, NA, 00000	N1387, N1375 RUNNING BEAR RD RUNNING BEAR LOTS 28,29 LEGEND LAKE									X1	0.00			0.00
1317 01290167010 01290167010 MENOMINEE INDIAN SCHOOL DISTRICT 3434 WILLIAM H & JEANETTE M KERCHOFF PETERS W279N7194 MILL POND WAY HARTLAND, WI, 53029	W2776 SETTING SUN ROAD SETTING SUN LOT 1 LEGEND LAKE	A	0.50	\$131,000	\$90,100	\$221,100								0.50

YEAR
2023

State No.

ASSESSMENT ROLL FOR MENOMINEE Menominee COUNTYKEY TO
CODES1.A - RESIDENTIAL
2.B - COMMERCIAL
3.C - MANUFACTURING
4.D - AGRICULTURAL5.E - UNDEVELOPED
5m - AGRICULTURAL FOREST
6.F - PRODUCTIVE FOREST LANDS
7.G - OTHER1. PFC REG. ENTERED BEFORE 1/1/72
2. PFC REG. ENTERED AFTER 12/31/71
3. PFC SPECIAL CLASSIFICATION
4. COUNTY FOREST CROP
5. MFL OPEN ENTERED AFTER 2004
6. MFL CLOSED ENTERED AFTER 2004
7. MFL OPEN ENTERED BEFORE 2005
8. MFL CLOSED ENTERED BEFORE 20051. FEDERAL
2. STATE
3. COUNTY
4. OTHEREXEMPT FROM GEN.
PROPERTY TAX**TOTAL
ACRES
THIS
LINE**

PARCEL NUMBER	SCHOOL DIST.	VOL/PAGE - REG. DEEDS	TOTAL ACRES OF DESC.	ACREAGE & VALUE OF DESCRIPTION SUBJECT TO GENERAL PROPERTY TAX						6. MFL CLOSED ENTERED AFTER 2004 7. MFL OPEN ENTERED BEFORE 2005 8. MFL CLOSED ENTERED BEFORE 2005		EXEMPT FROM GEN. PROPERTY TAX		ACRES THIS LINE
NAME & ADDRESS	SEC. TN. RANGE DESCRIPTION OF PROPERTY	C O D E	ACRES	LAND VALUE	IMPROVEMENT VALUE	TOTAL VALUE	C O D E	ACRES	VALUE	C O D E	ACRES			
01290167020 01290167020 U.S.A. IN TRUST NOT AVAILABLE NOT AVAILABLE, NA, 00000	MENOMINEE INDIAN SCHOOL DISTRICT 3434 W2774 SETTING SUN TR SETTING SUN LOT 2 LEGEND LAKE									X1	0.00	0.00		
01290167030 01290167030 VANDEN HEUVEL, STEVEN & ROXANNA W2770 SETTING SUN ROAD KESHENA, WI, 54135	MENOMINEE INDIAN SCHOOL DISTRICT 3434 W2770 SETTING SUN ROAD SETTING SUN LOT 3 LEGEND LAKE	A	0.67	\$176,000	\$198,200	\$374,200						0.67		
01290167040 01290167040 TOM & JAN JILBERT W2766 SETTING SUN ROAD KESHENA, WI, 54135	MENOMINEE INDIAN SCHOOL DISTRICT 3434 W2766 SETTING SUN ROAD SETTING SUN LOT 4 LEGEND LAKE	A	0.56	\$180,000	\$141,400	\$321,400						0.56		

YEAR
2023

State No.

ASSESSMENT ROLL FOR MENOMINEE Menominee COUNTYKEY TO
CODES1.A - RESIDENTIAL
2.B - COMMERCIAL
3.C - MANUFACTURING
4.D - AGRICULTURAL5.E - UNDEVELOPED
5m - AGRICULTURAL FOREST
6.F - PRODUCTIVE FOREST LANDS
7.G - OTHER1. PFC REG. ENTERED BEFORE 1/1/72
2. PFC REG. ENTERED AFTER 12/31/71
3. PFC SPECIAL CLASSIFICATION
4. COUNTY FOREST CROP
5. MFL OPEN ENTERED AFTER 2004
6. MFL CLOSED ENTERED AFTER 2004
7. MFL OPEN ENTERED BEFORE 2005
8. MFL CLOSED ENTERED BEFORE 20051. FEDERAL
2. STATE
3. COUNTY
4. OTHEREXEMPT FROM GEN.
PROPERTY TAX**TOTAL
ACRES
THIS
LINE**

PARCEL NUMBER	SCHOOL DIST.	VOL/PAGE - REG. DEEDS	TOTAL ACRES OF DESC.	ACREAGE & VALUE OF DESCRIPTION SUBJECT TO GENERAL PROPERTY TAX						6. MFL CLOSED ENTERED AFTER 2004 7. MFL OPEN ENTERED BEFORE 2005 8. MFL CLOSED ENTERED BEFORE 2005		EXEMPT FROM GEN. PROPERTY TAX		ACRES THIS LINE
NAME & ADDRESS	SEC. TN. RANGE DESCRIPTION OF PROPERTY	C O D E	ACRES	LAND VALUE	IMPROVEMENT VALUE	TOTAL VALUE	C O D E	ACRES	VALUE	C O D E	ACRES			
01290167050 01290167050 DAVID P & BARBARA R VAN DE HEY 2462 AMOS MARY CT DE PERE, WI, 54115	MENOMINEE INDIAN SCHOOL DISTRICT 3434 W2760 SETTING SUN ROAD SETTING SUN LOT 5 LEGEND LAKE	A	0.50	\$156,500	\$163,200	\$319,700						0.50		
01290167060 01290167060 JOHN W & AUDREY J FUCHS, FAMILY TRUST 229 E 5TH ST SHAWANO, WI, 54166	MENOMINEE INDIAN SCHOOL DISTRICT 3434 W2754 SETTING SUN ROAD SETTING SUN LOT 6 LEGEND LAKE	A	0.00	\$100,500	\$100	\$100,600						0.00		
01290167070 01290167070 U.S.A. IN TRUST NOT AVAILABLE NOT AVAILABLE, NA, 00000	MENOMINEE INDIAN SCHOOL DISTRICT 3434 W2746 SETTING SUN TR SETTING SUN LOT 7 LEGEND LAKE									X1	0.00	0.00		

YEAR
2023

State No.

ASSESSMENT ROLL FOR MENOMINEE Menominee COUNTYKEY TO
CODES1.A - RESIDENTIAL
2.B - COMMERCIAL
3.C - MANUFACTURING
4.D - AGRICULTURAL5.E - UNDEVELOPED
5m - AGRICULTURAL FOREST
6.F - PRODUCTIVE FOREST LANDS
7.G - OTHER1. PFC REG. ENTERED BEFORE 1/1/72
2. PFC REG. ENTERED AFTER 12/31/71
3. PFC SPECIAL CLASSIFICATION
4. COUNTY FOREST CROP
5. MFL OPEN ENTERED AFTER 2004
6. MFL CLOSED ENTERED AFTER 2004
7. MFL OPEN ENTERED BEFORE 2005
8. MFL CLOSED ENTERED BEFORE 20051. FEDERAL
2. STATE
3. COUNTY
4. OTHEREXEMPT FROM GEN.
PROPERTY TAX**TOTAL
ACRES
THIS
LINE**

PARCEL NUMBER	SCHOOL DIST.	VOL/PAGE - REG. DEEDS	TOTAL ACRES OF DESC.	ACREAGE & VALUE OF DESCRIPTION SUBJECT TO GENERAL PROPERTY TAX						6. MFL CLOSED ENTERED AFTER 2004 7. MFL OPEN ENTERED BEFORE 2005 8. MFL CLOSED ENTERED BEFORE 2005		EXEMPT FROM GEN. PROPERTY TAX		ACRES THIS LINE
NAME & ADDRESS	SEC. TN. RANGE DESCRIPTION OF PROPERTY	C O D E	ACRES	LAND VALUE	IMPROVEMENT VALUE	TOTAL VALUE	C O D E	ACRES	VALUE	C O D E	ACRES			
01290167080 01290167080 KOZAK, STEVEN & SHARON 1812 WASILLA LANE NEENAH, WI, 54956	MENOMINEE INDIAN SCHOOL DISTRICT 3434 W2738 SETTING SUN ROAD SETTING SUN LOT 8 LEGEND LAKE	A	0.65	\$102,000	\$5,000	\$107,000						0.65		
01290167090 01290167090 PATRICK J GRIFFIN 200 SOUTH WATER STREET #311 MILWAUKEE, WI, 53204	MENOMINEE INDIAN SCHOOL DISTRICT 3434 W2731 CTH VV SETTING SUN LOT 9 LEGEND LAKE	A	0.78	\$151,500	\$92,000	\$243,500						0.78		
01290167100 01290167100 KOHLS LIVING TRUST (ROBERT C & NANCY L) PO BOX 230 NEWBURG, WI, 53060	MENOMINEE INDIAN SCHOOL DISTRICT 3434 W2723 CTH VV SETTING SUN LOT 10 LEGEND LAKE	A	0.69	\$157,500	\$122,800	\$280,300						0.69		

YEAR 2023	State No.
--------------	-----------

ASSESSMENT ROLL FOR MENOMINEE Menominee COUNTY

KEY TO
CODES

1.A - RESIDENTIAL
2.B - COMMERCIAL
3.C - MANUFACTURING
4.D - AGRICULTURAL

5.E - UNDEVELOPED
5m - AGRICULTURAL FOREST
6.F - PRODUCTIVE FOREST LANDS
7.G - OTHER

1. PFC REG. ENTERED BEFORE 1/1/72
2. PFC REG. ENTERED AFTER 12/31/71
3. PFC SPECIAL CLASSIFICATION
4. COUNTY FOREST CROP
5. MFL OPEN ENTERED AFTER 2004
6. MFL CLOSED ENTERED AFTER 2004
7. MFL OPEN ENTERED BEFORE 2005
8. MFL CLOSED ENTERED BEFORE 2005

1. FEDERAL
2. STATE
3. COUNTY
4. OTHER

EXEMPT FROM GEN.
PROPERTY TAX

TOTAL
ACRES
THIS
LINE

PARCEL NUMBER	SCHOOL DIST.	VOL/PAGE - REG. DEEDS	TOTAL ACRES OF DESC.	ACREAGE & VALUE OF DESCRIPTION SUBJECT TO GENERAL PROPERTY TAX								EXEMPT FROM GEN. PROPERTY TAX		TOTAL ACRES THIS LINE
NAME & ADDRESS	SEC. TN. RANGE DESCRIPTION OF PROPERTY	C O D E	ACRES	LAND VALUE	IMPROVEMENT VALUE	TOTAL VALUE	C O D E	ACRES	VALUE	C O D E	ACRES			
1327 01290168010 01290168010 EHRHARDT, ORVILLE & AUDREY 4524 MERGANSER CT. NAPLES, FL, 34119	MENOMINEE INDIAN SCHOOL DISTRICT 3434 W2717 CTH VV SETTING SUN LOT 11 LEGEND LAKE	A	0.70	\$152,000	\$120,000	\$272,000								0.70
1328 01290168021 01290168021 OKINSKI, GERRI L. PO BOX 157 KESHENA, WI, 54135	MENOMINEE INDIAN SCHOOL DISTRICT 3434 W2709 CTH VV Parcel Combine	A	1.42	\$200,000	\$193,300	\$393,300								1.42
1329 01290168040 01290168040 BOCIK, THOMAS & JODI 6940 THORNBERRY TR OSHKOSH, WI, 54904	MENOMINEE INDIAN SCHOOL DISTRICT 3434 W2693 CTH VV SETTING SUN LOT 14 LEGEND LAKE	A	0.66	\$150,000	\$5,500	\$155,500								0.66

YEAR
2023

State No.

ASSESSMENT ROLL FOR MENOMINEE Menominee COUNTYKEY TO
CODES1.A - RESIDENTIAL
2.B - COMMERCIAL
3.C - MANUFACTURING
4.D - AGRICULTURAL5.E - UNDEVELOPED
5m - AGRICULTURAL FOREST
6.F - PRODUCTIVE FOREST LANDS
7.G - OTHER1. PFC REG. ENTERED BEFORE 1/1/72
2. PFC REG. ENTERED AFTER 12/31/71
3. PFC SPECIAL CLASSIFICATION
4. COUNTY FOREST CROP
5. MFL OPEN ENTERED AFTER 2004
6. MFL CLOSED ENTERED AFTER 2004
7. MFL OPEN ENTERED BEFORE 2005
8. MFL CLOSED ENTERED BEFORE 20051. FEDERAL
2. STATE
3. COUNTY
4. OTHEREXEMPT FROM GEN.
PROPERTY TAX**TOTAL
ACRES
THIS
LINE**

PARCEL NUMBER	SCHOOL DIST.	VOL/PAGE - REG. DEEDS	TOTAL ACRES OF DESC.	ACREAGE & VALUE OF DESCRIPTION SUBJECT TO GENERAL PROPERTY TAX						6. MFL CLOSED ENTERED AFTER 2004 7. MFL OPEN ENTERED BEFORE 2005 8. MFL CLOSED ENTERED BEFORE 2005		EXEMPT FROM GEN. PROPERTY TAX		ACRES THIS LINE
NAME & ADDRESS	SEC. TN. RANGE DESCRIPTION OF PROPERTY	C O D E	ACRES	LAND VALUE	IMPROVEMENT VALUE	TOTAL VALUE	C O D E	ACRES	VALUE	C O D E	ACRES			
01290168050 01290168050 U.S.A. IN TRUST NOT AVAILABLE NOT AVAILABLE, NA, 00000	MENOMINEE INDIAN SCHOOL DISTRICT 3434 W2687 CTH VV SETTING SUN LOT 15 LEGEND LAKE									X1	0.00	0.00		
01290168060 01290168060 BEAMAN, CHARLES F. III & AMY K. N9436 DUSTY DRIVE APPLETON, WI, 54915	MENOMINEE INDIAN SCHOOL DISTRICT 3434 W2677 CTH VV SETTING SUN LOT 16 LEGEND LAKE	A	0.68	\$150,000	\$288,000	\$438,000						0.68		
01290168070 01290168070 BECK FAMILY TRUST PO BOX 727 KESHENA, WI, 54135	MENOMINEE INDIAN SCHOOL DISTRICT 3434 W2671 CTH VV SETTING SUN LOT 17 LEGEND LAKE	A	0.67	\$160,000	\$260,000	\$420,000						0.67		

YEAR
2023

State No.

ASSESSMENT ROLL FOR MENOMINEE Menominee COUNTYKEY TO
CODES1.A - RESIDENTIAL
2.B - COMMERCIAL
3.C - MANUFACTURING
4.D - AGRICULTURAL5.E - UNDEVELOPED
5m - AGRICULTURAL FOREST
6.F - PRODUCTIVE FOREST LANDS
7.G - OTHER1. PFC REG. ENTERED BEFORE 1/1/72
2. PFC REG. ENTERED AFTER 12/31/71
3. PFC SPECIAL CLASSIFICATION
4. COUNTY FOREST CROP
5. MFL OPEN ENTERED AFTER 2004
6. MFL CLOSED ENTERED AFTER 2004
7. MFL OPEN ENTERED BEFORE 2005
8. MFL CLOSED ENTERED BEFORE 20051. FEDERAL
2. STATE
3. COUNTY
4. OTHEREXEMPT FROM GEN.
PROPERTY TAX**TOTAL
ACRES
THIS
LINE**

PARCEL NUMBER	SCHOOL DIST.	VOL/PAGE - REG. DEEDS	TOTAL ACRES OF DESC.	ACREAGE & VALUE OF DESCRIPTION SUBJECT TO GENERAL PROPERTY TAX				6. MFL CLOSED ENTERED AFTER 2004 7. MFL OPEN ENTERED BEFORE 2005 8. MFL CLOSED ENTERED BEFORE 2005			EXEMPT FROM GEN. PROPERTY TAX		ACRES THIS LINE
NAME & ADDRESS	SEC. TN. RANGE DESCRIPTION OF PROPERTY	C O D E	ACRES	LAND VALUE	IMPROVEMENT VALUE	TOTAL VALUE	C O D E	ACRES	VALUE	C O D E	ACRES		
01290168080 01290168080 CRAIG J & PATRICIA J HOWARD W2661 CTH VV KESHENA, WI, 54135	MENOMINEE INDIAN SCHOOL DISTRICT 3434 W2661 CTH VV SETTING SUN LOT 18 LEGEND LAKE	A	0.51	\$161,000	\$109,000	\$270,000						0.51	
01290168090 01290168090 CHET A & TAMMY L STUMPF W4334 CARNEY ROAD HILBERT, WI, 54129	MENOMINEE INDIAN SCHOOL DISTRICT 3434 W2649 CTH VV SETTING SUN LOT 19 LEGEND LAKE	A	0.56	\$164,200	\$111,700	\$275,900						0.56	
01290168100 01290168100 GLOSS, DAVID A & GWEN C 42 BENTWOOD LANE APPLETON, WI, 54915	MENOMINEE INDIAN SCHOOL DISTRICT 3434 W2627 CTH VV SETTING SUN LOT 20 (L1 & 2 ,V3,P109 & 11 0,CSM) LEGEND LAKE	A	0.97	\$167,500	\$0	\$167,500						0.97	

YEAR
2023

State No.

ASSESSMENT ROLL FOR MENOMINEE Menominee COUNTYKEY TO
CODES1.A - RESIDENTIAL
2.B - COMMERCIAL
3.C - MANUFACTURING
4.D - AGRICULTURAL5.E - UNDEVELOPED
5m - AGRICULTURAL FOREST
6.F - PRODUCTIVE FOREST LANDS
7.G - OTHER1. PFC REG. ENTERED BEFORE 1/1/72
2. PFC REG. ENTERED AFTER 12/31/71
3. PFC SPECIAL CLASSIFICATION
4. COUNTY FOREST CROP
5. MFL OPEN ENTERED AFTER 2004
6. MFL CLOSED ENTERED AFTER 2004
7. MFL OPEN ENTERED BEFORE 2005
8. MFL CLOSED ENTERED BEFORE 20051. FEDERAL
2. STATE
3. COUNTY
4. OTHEREXEMPT FROM GEN.
PROPERTY TAX**TOTAL
ACRES
THIS
LINE**

PARCEL NUMBER	SCHOOL DIST.	VOL/PAGE - REG. DEEDS	TOTAL ACRES OF DESC.	ACREAGE & VALUE OF DESCRIPTION SUBJECT TO GENERAL PROPERTY TAX					6. MFL CLOSED ENTERED AFTER 2004 7. MFL OPEN ENTERED BEFORE 2005 8. MFL CLOSED ENTERED BEFORE 2005			EXEMPT FROM GEN. PROPERTY TAX		ACRES THIS LINE
NAME & ADDRESS	SEC. TN. RANGE DESCRIPTION OF PROPERTY	C O D E	ACRES	LAND VALUE	IMPROVEMENT VALUE	TOTAL VALUE	C O D E	ACRES	VALUE	C O D E	ACRES			
01290169010 01290169010 SANDRA J ESSELMAN, REVOCABLE TRUST 210 TOWER DRIVE SUN PRAIRIE, WI, 53590	MENOMINEE INDIAN SCHOOL DISTRICT 3434 W2615 CTH VV SETTING SUN LOT 21 LEGEND LAKE	A	0.54	\$150,500	\$75,700	\$226,200						0.54		
01290169020 01290169020 TIMOTHY A & GRETCHEN L GILBERTSON 1007 CROWN POINTE CIRCLE SUAMICO, WI, 54173	MENOMINEE INDIAN SCHOOL DISTRICT 3434 W2607 CTH VV SETTING SUN LOT 22 LEGEND LAKE	A	0.59	\$150,000	\$141,500	\$291,500						0.59		
01290169030 01290169030 SETTING SUN LLC 2600 JACKSON DR JACKSON, WI, 53037	MENOMINEE INDIAN SCHOOL DISTRICT 3434 W2601 CTH VV SETTING SUN LOT 23 LEGEND LAKE	A	0.65	\$150,500	\$168,600	\$319,100						0.65		

YEAR 2023	State No.
--------------	-----------

ASSESSMENT ROLL FOR MENOMINEE Menominee COUNTY

KEY TO
CODES

1.A - RESIDENTIAL
2.B - COMMERCIAL
3.C - MANUFACTURING
4.D - AGRICULTURAL

5.E - UNDEVELOPED
5m - AGRICULTURAL FOREST
6.F - PRODUCTIVE FOREST LANDS
7.G - OTHER

1. PFC REG. ENTERED BEFORE 1/1/72
2. PFC REG. ENTERED AFTER 12/31/71
3. PFC SPECIAL CLASSIFICATION
4. COUNTY FOREST CROP
5. MFL OPEN ENTERED AFTER 2004
6. MFL CLOSED ENTERED AFTER 2004
7. MFL OPEN ENTERED BEFORE 2005
8. MFL CLOSED ENTERED BEFORE 2005

1. FEDERAL
2. STATE
3. COUNTY
4. OTHER

EXEMPT FROM GEN.
PROPERTY TAX

TOTAL
ACRES
THIS
LINE

PARCEL NUMBER		SCHOOL	VOL/PAGE - REG. DEEDS	TOTAL ACRES	ACREAGE & VALUE OF DESCRIPTION						EXEMPT FROM GEN. PROPERTY TAX		ACRES THIS LINE		
		DIST.	OF DESC.		SUBJECT TO GENERAL PROPERTY TAX										
NAME & ADDRESS			SEC. TN. RANGE DESCRIPTION OF PROPERTY		C O D E	ACRES	LAND VALUE	IMPROVEMENT VALUE	TOTAL VALUE	C O D E	ACRES	VALUE	C O D E	ACRES	
1339	01300170020 01300170020	MENOMINEE INDIAN SCHOOL DISTRICT 3434	N1429 SILVER CANOE ROAD SILVER CANOE LOT 2 LEGEND LAKE		A	0.46	\$109,500	\$135,500	\$245,000						0.46
	MATTHEWS, GREGORY & AMANDA E R 1082 ARROWHEAD RD GRAFTON, WI, 53024														
1340	01300170030 01300170030	MENOMINEE INDIAN SCHOOL DISTRICT 3434	N1430 SILVER CANOE ROAD SILVER CANOE LOT 3 LEGEND LAKE		A	0.48	\$93,200	\$152,300	\$245,500						0.48
	SUZANNE M BERAN 2862 S. 104TH STREET WEST ALLIS, WI, 53227														
1341	01300170050 01300170050	MENOMINEE INDIAN SCHOOL DISTRICT 3434	N1443 SILVER CANOE ROAD SILVER CANOE LOT 5 LEGEND LAKE		A	0.35	\$82,500	\$172,500	\$255,000						0.35
	COLE, AARON & TAMMY N111W16433 ESQUIRE CT GERMANTOWN, WI, 53022														

YEAR
2023

State No.

ASSESSMENT ROLL FOR MENOMINEE Menominee COUNTYKEY TO
CODES1.A - RESIDENTIAL
2.B - COMMERCIAL
3.C - MANUFACTURING
4.D - AGRICULTURAL5.E - UNDEVELOPED
5m - AGRICULTURAL FOREST
6.F - PRODUCTIVE FOREST LANDS
7.G - OTHER1. PFC REG. ENTERED BEFORE 1/1/72
2. PFC REG. ENTERED AFTER 12/31/71
3. PFC SPECIAL CLASSIFICATION
4. COUNTY FOREST CROP
5. MFL OPEN ENTERED AFTER 2004
6. MFL CLOSED ENTERED AFTER 2004
7. MFL OPEN ENTERED BEFORE 2005
8. MFL CLOSED ENTERED BEFORE 20051. FEDERAL
2. STATE
3. COUNTY
4. OTHEREXEMPT FROM GEN.
PROPERTY TAX**TOTAL
ACRES
THIS
LINE**

PARCEL NUMBER	SCHOOL DIST.	VOL/PAGE - REG. DEEDS	TOTAL ACRES OF DESC.	ACREAGE & VALUE OF DESCRIPTION SUBJECT TO GENERAL PROPERTY TAX						6. MFL CLOSED ENTERED AFTER 2004 7. MFL OPEN ENTERED BEFORE 2005 8. MFL CLOSED ENTERED BEFORE 2005		EXEMPT FROM GEN. PROPERTY TAX		ACRES THIS LINE
NAME & ADDRESS	SEC. TN. RANGE DESCRIPTION OF PROPERTY	C O D E	ACRES	LAND VALUE	IMPROVEMENT VALUE	TOTAL VALUE	C O D E	ACRES	VALUE	C O D E	ACRES			
01300170070 01300170070 2 GEORGE, DENNIS & JUDITH 1341 W EDMUND DR APPLETON, WI, 54914	MENOMINEE INDIAN SCHOOL DISTRICT 3434 N1453 SILVER CANOE ROAD SILVER CANOE LOT 7 LEGEND LAKE N/K/A LOT 1 CSM 89 V3 P102	A	0.57	\$96,300	\$220,600	\$316,900						0.57		
01300170080 01300170080 3 SCHINKE, MARVIN & MARTHA 1210 LAPALOMA PLACE LADY LAKE, FL, 32159	MENOMINEE INDIAN SCHOOL DISTRICT 3434 N1455 SILVER CANOE ROAD SILVER CANOE LOT 8 LEGEND LAKE N/K/A LOT 2 CSM 89 V3 P102	A	0.65	\$174,000	\$172,000	\$346,000						0.65		
01300170090 01300170090 4 JASON BECK, HEATHER BECK 5489 W NATURES LANE APPLETON, WI, 54914	MENOMINEE INDIAN SCHOOL DISTRICT 3434 N1459 SILVER CANOE ROAD SILVER CANOE LOT 9 LEGEND LAKE	A	0.40	\$150,000	\$117,000	\$267,000						0.40		

YEAR
2023

State No.

ASSESSMENT ROLL FOR MENOMINEE Menominee COUNTYKEY TO
CODES1.A - RESIDENTIAL
2.B - COMMERCIAL
3.C - MANUFACTURING
4.D - AGRICULTURAL5.E - UNDEVELOPED
5m - AGRICULTURAL FOREST
6.F - PRODUCTIVE FOREST LANDS
7.G - OTHER1. PFC REG. ENTERED BEFORE 1/1/72
2. PFC REG. ENTERED AFTER 12/31/71
3. PFC SPECIAL CLASSIFICATION
4. COUNTY FOREST CROP
5. MFL OPEN ENTERED AFTER 2004
6. MFL CLOSED ENTERED AFTER 2004
7. MFL OPEN ENTERED BEFORE 2005
8. MFL CLOSED ENTERED BEFORE 20051. FEDERAL
2. STATE
3. COUNTY
4. OTHEREXEMPT FROM GEN.
PROPERTY TAX**TOTAL
ACRES
THIS
LINE**

PARCEL NUMBER	SCHOOL DIST.	VOL/PAGE - REG. DEEDS	TOTAL ACRES OF DESC.	ACREAGE & VALUE OF DESCRIPTION SUBJECT TO GENERAL PROPERTY TAX				6. MFL CLOSED ENTERED AFTER 2004 7. MFL OPEN ENTERED BEFORE 2005 8. MFL CLOSED ENTERED BEFORE 2005			EXEMPT FROM GEN. PROPERTY TAX		ACRES THIS LINE
NAME & ADDRESS	SEC. TN. RANGE DESCRIPTION OF PROPERTY	C O D E	ACRES	LAND VALUE	IMPROVEMENT VALUE	TOTAL VALUE	C O D E	ACRES	VALUE	C O D E	ACRES		
01300170100 01300170100 MENOMINEE INDIAN SCHOOL DISTRICT 3434 CHRISTIAN COULIS, ALISON COULIS W237N7482 SEDGE HAVEN CT. SUSSEX, WI, 53089	N1465 SILVER CANOE ROAD SILVER CANOE LOT 10 LEGEND LAKE	A	0.45	\$150,000	\$189,000	\$339,000						0.45	
01300171010 01300171010 MENOMINEE INDIAN SCHOOL DISTRICT 3434 MASSART, ALAN & MARY 458 WINDMILL DRIVE KAUKAUNA, WI, 54130-8704	N1473 SILVER CANOE ROAD SILVER CANOE LOT 11 LEGEND LAKE	A	0.45	\$150,000	\$102,200	\$252,200						0.45	
01300171020 01300171020 MENOMINEE INDIAN SCHOOL DISTRICT 3434 BARRY E JOAS, JEANNIE M JOAS N6611 COUNTY ROAD V CECIL, WI, 54111	N1481 SILVER CANOE ROAD SILVER CANOE LOT 12 LEGEND LAKE	A	0.48	\$150,000	\$150,500	\$300,500						0.48	

YEAR
2023

State No.

ASSESSMENT ROLL FOR MENOMINEE Menominee COUNTYKEY TO
CODES1.A - RESIDENTIAL
2.B - COMMERCIAL
3.C - MANUFACTURING
4.D - AGRICULTURAL5.E - UNDEVELOPED
5m - AGRICULTURAL FOREST
6.F - PRODUCTIVE FOREST LANDS
7.G - OTHER1. PFC REG. ENTERED BEFORE 1/1/72
2. PFC REG. ENTERED AFTER 12/31/71
3. PFC SPECIAL CLASSIFICATION
4. COUNTY FOREST CROP
5. MFL OPEN ENTERED AFTER 2004
6. MFL CLOSED ENTERED AFTER 2004
7. MFL OPEN ENTERED BEFORE 2005
8. MFL CLOSED ENTERED BEFORE 20051. FEDERAL
2. STATE
3. COUNTY
4. OTHEREXEMPT FROM GEN.
PROPERTY TAX**TOTAL
ACRES
THIS
LINE**

PARCEL NUMBER	SCHOOL DIST.	VOL/PAGE - REG. DEEDS	TOTAL ACRES OF DESC.	ACREAGE & VALUE OF DESCRIPTION SUBJECT TO GENERAL PROPERTY TAX				6. MFL CLOSED ENTERED AFTER 2004 7. MFL OPEN ENTERED BEFORE 2005 8. MFL CLOSED ENTERED BEFORE 2005			EXEMPT FROM GEN. PROPERTY TAX		ACRES THIS LINE
NAME & ADDRESS	SEC. TN. RANGE DESCRIPTION OF PROPERTY	C O D E	ACRES	LAND VALUE	IMPROVEMENT VALUE	TOTAL VALUE	C O D E	ACRES	VALUE	C O D E	ACRES		
01300171030 01300171030 LAKA, JOHN & CHRISTINE M. 311 E. CASTLEBURY LANE APPLETON, WI, 54913	MENOMINEE INDIAN SCHOOL DISTRICT 3434 N1489 SILVER CANOE ROAD SILVER CANOE LOT 13 LEGEND LAKE	A	0.52	\$150,500	\$94,100	\$244,600						0.52	
01300171040 01300171040 DENNIS C MCRAE, & MICHELLE L MCRAE JOINT REV LIVING TRUST N3130 MEADE ST APPLETON, WI, 54913	MENOMINEE INDIAN SCHOOL DISTRICT 3434 N1493 SILVER CANOE ROAD SILVER CANOE LOT 14 LEGEND LAKE	A	0.56	\$176,000	\$223,200	\$399,200						0.56	
01300171050 01300171050 PAUL G, AND LISA M HOERNING, REVOCABLE TRUST N1528 DEER HAVEN CT GREENVILLE, WI, 54942	MENOMINEE INDIAN SCHOOL DISTRICT 3434 N1499 SILVER CANOE ROAD SILVER CANOE LOT 15 LEGEND LAKE N/K/A LO T 1 CSM 126 V3 P165-166	A	0.95	\$146,600	\$68,400	\$215,000						0.95	

YEAR
2023

State No.

ASSESSMENT ROLL FOR MENOMINEE Menominee COUNTYKEY TO
CODES1.A - RESIDENTIAL
2.B - COMMERCIAL
3.C - MANUFACTURING
4.D - AGRICULTURAL5.E - UNDEVELOPED
5m - AGRICULTURAL FOREST
6.F - PRODUCTIVE FOREST LANDS
7.G - OTHER1. PFC REG. ENTERED BEFORE 1/1/72
2. PFC REG. ENTERED AFTER 12/31/71
3. PFC SPECIAL CLASSIFICATION
4. COUNTY FOREST CROP
5. MFL OPEN ENTERED AFTER 2004
6. MFL CLOSED ENTERED AFTER 2004
7. MFL OPEN ENTERED BEFORE 2005
8. MFL CLOSED ENTERED BEFORE 20051. FEDERAL
2. STATE
3. COUNTY
4. OTHEREXEMPT FROM GEN.
PROPERTY TAX**TOTAL
ACRES
THIS
LINE**

PARCEL NUMBER	SCHOOL DIST.	VOL/PAGE - REG. DEEDS	TOTAL ACRES OF DESC.	ACREAGE & VALUE OF DESCRIPTION SUBJECT TO GENERAL PROPERTY TAX						6. MFL CLOSED ENTERED AFTER 2004 7. MFL OPEN ENTERED BEFORE 2005 8. MFL CLOSED ENTERED BEFORE 2005		EXEMPT FROM GEN. PROPERTY TAX		ACRES THIS LINE
NAME & ADDRESS	SEC. TN. RANGE DESCRIPTION OF PROPERTY	C O D E	ACRES	LAND VALUE	IMPROVEMENT VALUE	TOTAL VALUE	C O D E	ACRES	VALUE	C O D E	ACRES			
01300171060 01300171060 DRAGOSH, MARILYN R PO BOX 21 DALE, WI, 54931	MENOMINEE INDIAN SCHOOL DISTRICT 3434 N1505 SILVER CANOE ROAD SILVER CANOE LOT 16 LEGEND LAKE N/K/A LO T 2 CSM 126 V3 P165-166	A	1.75	\$204,000	\$173,800	\$377,800						1.75		
01300171070 01300171070 MANION, JOHN M. & LORELLE M. N11 W29828 ST JAMES WAY WAUKESHA, WI, 53188	MENOMINEE INDIAN SCHOOL DISTRICT 3434 N1511 SILVER CANOE ROAD SILVER CANOE LOT 17 LEGEND LAKE N/K/A LO T 3 CSM 126 V3 P165-166	A	0.93	\$180,000	\$154,300	\$334,300						0.93		
01300171080 01300171080 Gary C. and Nichole L. Van De Loo Revocable Trust of 2023 N2455 Ridge Creek Court Kaukauna, Wisconsin, 54130	MENOMINEE INDIAN SCHOOL DISTRICT 3434 N1517 SILVER CANOE ROAD SILVER CANOE LOT 18 LEGEND LAKE	A	0.40	\$156,000	\$204,000	\$360,000						0.40		

YEAR
2023

State No.

ASSESSMENT ROLL FOR MENOMINEE Menominee COUNTYKEY TO
CODES1.A - RESIDENTIAL
2.B - COMMERCIAL
3.C - MANUFACTURING
4.D - AGRICULTURAL5.E - UNDEVELOPED
5m - AGRICULTURAL FOREST
6.F - PRODUCTIVE FOREST LANDS
7.G - OTHER1. PFC REG. ENTERED BEFORE 1/1/72
2. PFC REG. ENTERED AFTER 12/31/71
3. PFC SPECIAL CLASSIFICATION
4. COUNTY FOREST CROP
5. MFL OPEN ENTERED AFTER 2004
6. MFL CLOSED ENTERED AFTER 2004
7. MFL OPEN ENTERED BEFORE 2005
8. MFL CLOSED ENTERED BEFORE 20051. FEDERAL
2. STATE
3. COUNTY
4. OTHEREXEMPT FROM GEN.
PROPERTY TAX**TOTAL
ACRES
THIS
LINE**

PARCEL NUMBER	SCHOOL DIST.	VOL/PAGE - REG. DEEDS	TOTAL ACRES OF DESC.	ACREAGE & VALUE OF DESCRIPTION SUBJECT TO GENERAL PROPERTY TAX				6. MFL CLOSED ENTERED AFTER 2004 7. MFL OPEN ENTERED BEFORE 2005 8. MFL CLOSED ENTERED BEFORE 2005			EXEMPT FROM GEN. PROPERTY TAX		ACRES THIS LINE
NAME & ADDRESS	SEC. TN. RANGE DESCRIPTION OF PROPERTY	C O D E	ACRES	LAND VALUE	IMPROVEMENT VALUE	TOTAL VALUE	C O D E	ACRES	VALUE	C O D E	ACRES		
01300171090 01300171090 WOLFF, KEITH & DIANA N1525 SILVER CANOE ROAD KESHENA, WI, 54135	MENOMINEE INDIAN SCHOOL DISTRICT 3434 N1525 SILVER CANOE ROAD SILVER CANOE LOT 19 LEGEND LAKE	A	0.40	\$150,000	\$109,500	\$259,500						0.40	
01300171100 01300171100 JOHN KRUPKA, KATRINA KRUPKA N3214 FEATHER RIDGE DRIVE APPLETON, WI, 54913	MENOMINEE INDIAN SCHOOL DISTRICT 3434 N1531 SILVER CANOE ROAD SILVER CANOE LOT 20 LEGEND LAKE	A	0.40	\$150,000	\$132,600	\$282,600						0.40	
01300172010 01300172010 BEAUCHAMP, KIM & BRENDA N1539 SILVER CANOE RD KESHENA, WI, 54135	MENOMINEE INDIAN SCHOOL DISTRICT 3434 N1539 SILVER CANOE ROAD SILVER CANOE LOT 21 LEGEND LAKE	A	0.40	\$150,000	\$232,900	\$382,900						0.40	

YEAR
2023

State No.

ASSESSMENT ROLL FOR MENOMINEE Menominee COUNTYKEY TO
CODES1.A - RESIDENTIAL
2.B - COMMERCIAL
3.C - MANUFACTURING
4.D - AGRICULTURAL5.E - UNDEVELOPED
5m - AGRICULTURAL FOREST
6.F - PRODUCTIVE FOREST LANDS
7.G - OTHER1. PFC REG. ENTERED BEFORE 1/1/72
2. PFC REG. ENTERED AFTER 12/31/71
3. PFC SPECIAL CLASSIFICATION
4. COUNTY FOREST CROP
5. MFL OPEN ENTERED AFTER 2004
6. MFL CLOSED ENTERED AFTER 2004
7. MFL OPEN ENTERED BEFORE 2005
8. MFL CLOSED ENTERED BEFORE 20051. FEDERAL
2. STATE
3. COUNTY
4. OTHEREXEMPT FROM GEN.
PROPERTY TAX**TOTAL
ACRES
THIS
LINE**

PARCEL NUMBER	SCHOOL DIST.	VOL/PAGE - REG. DEEDS	TOTAL ACRES OF DESC.	ACREAGE & VALUE OF DESCRIPTION SUBJECT TO GENERAL PROPERTY TAX				6. MFL CLOSED ENTERED AFTER 2004 7. MFL OPEN ENTERED BEFORE 2005 8. MFL CLOSED ENTERED BEFORE 2005			EXEMPT FROM GEN. PROPERTY TAX		ACRES THIS LINE
NAME & ADDRESS	SEC. TN. RANGE DESCRIPTION OF PROPERTY	C O D E	ACRES	LAND VALUE	IMPROVEMENT VALUE	TOTAL VALUE	C O D E	ACRES	VALUE	C O D E	ACRES		
01300172020 01300172020 MENOMINEE INDIAN SCHOOL DISTRICT 3434 JAMES & TERRY REICHL, LIVING TRUST N1547 SILVER CANOE ROAD KESHENA, WI, 54135	N1547 SILVER CANOE ROAD SILVER CANOE LOT 22 LEGEND LAKE	A	0.40	\$150,000	\$173,500	\$323,500						0.40	
01300172030 01300172030 MENOMINEE INDIAN SCHOOL DISTRICT 3434 TROY A KRAUSE, TRUSTEE, KRAUSE FAMILY IRREVOCABLE TRUST DATED JANUARY 6, 2020 N1555 SILVER CANOE ROAD KESHENA, WI, 54135	N1555 SILVER CANOE ROAD SILVER CANOE LOT 23 LEGEND LAKE	A	0.40	\$150,000	\$160,000	\$310,000						0.40	
01300172040 01300172040 MENOMINEE INDIAN SCHOOL DISTRICT 3434 JAMES J & DEBBIE SMET 558 SCHMIDT RD KAUKAUNA, WI, 54130	N1561 SILVER CANOE ROAD SILVER CANOE LOT 24 LEGEND LAKE	A	0.40	\$150,500	\$119,500	\$270,000						0.40	

YEAR
2023

State No.

ASSESSMENT ROLL FOR MENOMINEE Menominee COUNTYKEY TO
CODES1.A - RESIDENTIAL
2.B - COMMERCIAL
3.C - MANUFACTURING
4.D - AGRICULTURAL5.E - UNDEVELOPED
5m - AGRICULTURAL FOREST
6.F - PRODUCTIVE FOREST LANDS
7.G - OTHER1. PFC REG. ENTERED BEFORE 1/1/72
2. PFC REG. ENTERED AFTER 12/31/71
3. PFC SPECIAL CLASSIFICATION
4. COUNTY FOREST CROP
5. MFL OPEN ENTERED AFTER 2004
6. MFL CLOSED ENTERED AFTER 2004
7. MFL OPEN ENTERED BEFORE 2005
8. MFL CLOSED ENTERED BEFORE 20051. FEDERAL
2. STATE
3. COUNTY
4. OTHEREXEMPT FROM GEN.
PROPERTY TAX**TOTAL
ACRES
THIS
LINE**

PARCEL NUMBER	SCHOOL DIST.	VOL/PAGE - REG. DEEDS	TOTAL ACRES OF DESC.	ACREAGE & VALUE OF DESCRIPTION SUBJECT TO GENERAL PROPERTY TAX						6. MFL CLOSED ENTERED AFTER 2004 7. MFL OPEN ENTERED BEFORE 2005 8. MFL CLOSED ENTERED BEFORE 2005		EXEMPT FROM GEN. PROPERTY TAX		ACRES THIS LINE
NAME & ADDRESS	SEC. TN. RANGE DESCRIPTION OF PROPERTY	C O D E	ACRES	LAND VALUE	IMPROVEMENT VALUE	TOTAL VALUE	C O D E	ACRES	VALUE	C O D E	ACRES			
01300172050 01300172050 MENOMINEE INDIAN SCHOOL DISTRICT 3434 GREENE, DAVID M. 234 TYLER CREEK STREET GILBERTS, IL, 60136	N1567 SILVER CANOE ROAD SILVER CANOE LOT 25 LEGEND LAKE	A	0.36	\$168,000	\$122,200	\$290,200						0.36		
01300172060 01300172060 MENOMINEE INDIAN SCHOOL DISTRICT 3434 CHAD THOMAS & LISA MARIE KORTZ W2092 FINNIGANS RIDGE LANE KAUKAUNA, WI, 54130	N1571 SILVER CANOE ROAD SILVER CANOE LOT 26 LEGEND LAKE	A	0.40	\$165,000	\$186,000	\$351,000						0.40		
01300172070 01300172070 MENOMINEE INDIAN SCHOOL DISTRICT 3434 CHRISTOPHER D & AMY E DREES, LIVING TRUST DATED JUNE 14, 2019 153 PINE COURT APPLETON, WI, 54914	N1575 SILVER CANOE ROAD SILVER CANOE LOT 27 LEGEND LAKE	A	0.40	\$173,000	\$148,900	\$321,900						0.40		

YEAR
2023

State No.

ASSESSMENT ROLL FOR MENOMINEE Menominee COUNTYKEY TO
CODES1.A - RESIDENTIAL
2.B - COMMERCIAL
3.C - MANUFACTURING
4.D - AGRICULTURAL5.E - UNDEVELOPED
5m - AGRICULTURAL FOREST
6.F - PRODUCTIVE FOREST LANDS
7.G - OTHER1. PFC REG. ENTERED BEFORE 1/1/72
2. PFC REG. ENTERED AFTER 12/31/71
3. PFC SPECIAL CLASSIFICATION
4. COUNTY FOREST CROP
5. MFL OPEN ENTERED AFTER 2004
6. MFL CLOSED ENTERED AFTER 2004
7. MFL OPEN ENTERED BEFORE 2005
8. MFL CLOSED ENTERED BEFORE 20051. FEDERAL
2. STATE
3. COUNTY
4. OTHEREXEMPT FROM GEN.
PROPERTY TAX**TOTAL
ACRES
THIS
LINE**

PARCEL NUMBER	SCHOOL DIST.	VOL/PAGE - REG. DEEDS	TOTAL ACRES OF DESC.	ACREAGE & VALUE OF DESCRIPTION SUBJECT TO GENERAL PROPERTY TAX								EXEMPT FROM GEN. PROPERTY TAX		TOTAL ACRES THIS LINE
NAME & ADDRESS	SEC. TN. RANGE DESCRIPTION OF PROPERTY	C O D E	ACRES	LAND VALUE	IMPROVEMENT VALUE	TOTAL VALUE	C O D E	ACRES	VALUE	C O D E	ACRES			
1363 01300172080 01300172080 ZANDER, LARRY & CHRISTINE N1581 SILVER CANOE RD KESHENA, WI, 54135	MENOMINEE INDIAN SCHOOL DISTRICT 3434 N1581 SILVER CANOE ROAD SILVER CANOE LOT 28 LEGEND LAKE	A	0.40	\$150,000	\$136,700	\$286,700								0.40
1364 01300172090 01300172090 BRUCE A SCHOMMER & GRACE M SCHOMMER, IRREVOCABLE TRUST DATED NOVEMBER 7, 2018 1700 WILLIAM COURT LITTLE CHUTE, WI, 54140	MENOMINEE INDIAN SCHOOL DISTRICT 3434 N1585 SILVER CANOE ROAD SILVER CANOE LOT 29 LEGEND LAKE	A	0.40	\$186,000	\$19,400	\$205,400								0.40
1365 01300172100 01300172100 BRUCE A SCHOMMER & GRACE M SCHOMMER, IRREVOCABLE TRUST DATED NOVEMBER 7, 2018 1700 WILLIAM COURT LITTLE CHUTE, WI, 54140	MENOMINEE INDIAN SCHOOL DISTRICT 3434 N1587 SILVER CANOE ROAD SILVER CANOE LOT 30 LEGEND LAKE	A	1.50	\$210,600	\$269,900	\$480,500								1.50

YEAR
2023

State No.

ASSESSMENT ROLL FOR MENOMINEE Menominee COUNTYKEY TO
CODES1.A - RESIDENTIAL
2.B - COMMERCIAL
3.C - MANUFACTURING
4.D - AGRICULTURAL5.E - UNDEVELOPED
5m - AGRICULTURAL FOREST
6.F - PRODUCTIVE FOREST LANDS
7.G - OTHER1. PFC REG. ENTERED BEFORE 1/1/72
2. PFC REG. ENTERED AFTER 12/31/71
3. PFC SPECIAL CLASSIFICATION
4. COUNTY FOREST CROP
5. MFL OPEN ENTERED AFTER 2004
6. MFL CLOSED ENTERED AFTER 2004
7. MFL OPEN ENTERED BEFORE 2005
8. MFL CLOSED ENTERED BEFORE 20051. FEDERAL
2. STATE
3. COUNTY
4. OTHEREXEMPT FROM GEN.
PROPERTY TAX**TOTAL
ACRES
THIS
LINE**

PARCEL NUMBER	SCHOOL DIST.	VOL/PAGE - REG. DEEDS	TOTAL ACRES OF DESC.	ACREAGE & VALUE OF DESCRIPTION SUBJECT TO GENERAL PROPERTY TAX							EXEMPT FROM GEN. PROPERTY TAX		ACRES THIS LINE
NAME & ADDRESS	SEC. TN. RANGE DESCRIPTION OF PROPERTY	C O D E	ACRES	LAND VALUE	IMPROVEMENT VALUE	TOTAL VALUE	C O D E	ACRES	VALUE	C O D E	ACRES		
01300173010 01300173010 MANION, JOHN M. & LORELLE M. N11 W29828 ST JAMES WAY WAUKESHA, WI, 53188	MENOMINEE INDIAN SCHOOL DISTRICT 3434 N1496 SILVER CANOE ROAD SILVER CANOE LOT 31 LEGEND LAKE	A	0.48	\$5,100	\$19,000	\$24,100						0.48	
01300173020 01300173020 LAKA, JOHN & CHRISTINE M. 311 E CASTLEBURY LANE APPLETON, WI, 54913	MENOMINEE INDIAN SCHOOL DISTRICT 3434 N1488 SILVER CANOE ROAD SILVER CANOE LOT 32 & E1/2 OF LOT 33 LEG END LAKE	A	0.72	\$6,100	\$0	\$6,100						0.72	
01300173040 01300173040 BARRY E JOAS, JEANNIE M JOAS N6611 COUNTY ROAD V CECIL, WI, 54111	MENOMINEE INDIAN SCHOOL DISTRICT 3434 N1470 SILVER CANOE ROAD SILVER CANOE W1/2 OF LOT 33 & LOT 34 LEG END LAKE	A	0.72	\$6,100	\$0	\$6,100						0.72	

YEAR
2023

State No.

ASSESSMENT ROLL FOR MENOMINEE Menominee COUNTYKEY TO
CODES1.A - RESIDENTIAL
2.B - COMMERCIAL
3.C - MANUFACTURING
4.D - AGRICULTURAL5.E - UNDEVELOPED
5m - AGRICULTURAL FOREST
6.F - PRODUCTIVE FOREST LANDS
7.G - OTHER1. PFC REG. ENTERED BEFORE 1/1/72
2. PFC REG. ENTERED AFTER 12/31/71
3. PFC SPECIAL CLASSIFICATION
4. COUNTY FOREST CROP
5. MFL OPEN ENTERED AFTER 2004
6. MFL CLOSED ENTERED AFTER 2004
7. MFL OPEN ENTERED BEFORE 2005
8. MFL CLOSED ENTERED BEFORE 20051. FEDERAL
2. STATE
3. COUNTY
4. OTHEREXEMPT FROM GEN.
PROPERTY TAX**TOTAL
ACRES
THIS
LINE**

PARCEL NUMBER	SCHOOL DIST.	VOL/PAGE - REG. DEEDS	TOTAL ACRES OF DESC.	ACREAGE & VALUE OF DESCRIPTION SUBJECT TO GENERAL PROPERTY TAX						6. MFL CLOSED ENTERED AFTER 2004 7. MFL OPEN ENTERED BEFORE 2005 8. MFL CLOSED ENTERED BEFORE 2005		EXEMPT FROM GEN. PROPERTY TAX		ACRES THIS LINE
NAME & ADDRESS	SEC. TN. RANGE DESCRIPTION OF PROPERTY	C O D E	ACRES	LAND VALUE	IMPROVEMENT VALUE	TOTAL VALUE	C O D E	ACRES	VALUE	C O D E	ACRES			
01300173050 01300173050 MASSART, ALAN J. & MARY A. 458 WINDMILL DRIVE KAUKAUNA, WI, 54130-8704	MENOMINEE INDIAN SCHOOL DISTRICT 3434 N1462 SILVER CANOE ROAD SILVER CANOE LOT 35 LEGEND LAKE	A	0.48	\$5,100	\$2,400	\$7,500							0.48	
01300173060 01300173060 DENNIS & JUDITH GEORGE 1341 W EDMUND DRIVE APPLETON, WI, 54914	MENOMINEE INDIAN SCHOOL DISTRICT 3434 N1454 SILVER CANOE ROAD SILVER CANOE LOT 36 LEGEND LAKE	A	0.48	\$5,100	\$0	\$5,100							0.48	
01300173070 01300173070 U.S.A. IN TRUST NOT AVAILABLE NOT AVAILABLE, NA, 00000	MENOMINEE INDIAN SCHOOL DISTRICT 3434 N1424 SILVER CANOE RD SILVER CANOE LOT 37 LEGEND LAKE									X1	0.00		0.00	

YEAR
2023

State No.

ASSESSMENT ROLL FOR MENOMINEE Menominee COUNTYKEY TO
CODES1.A - RESIDENTIAL
2.B - COMMERCIAL
3.C - MANUFACTURING
4.D - AGRICULTURAL5.E - UNDEVELOPED
5m - AGRICULTURAL FOREST
6.F - PRODUCTIVE FOREST LANDS
7.G - OTHER1. PFC REG. ENTERED BEFORE 1/1/72
2. PFC REG. ENTERED AFTER 12/31/71
3. PFC SPECIAL CLASSIFICATION
4. COUNTY FOREST CROP
5. MFL OPEN ENTERED AFTER 2004
6. MFL CLOSED ENTERED AFTER 2004
7. MFL OPEN ENTERED BEFORE 2005
8. MFL CLOSED ENTERED BEFORE 20051. FEDERAL
2. STATE
3. COUNTY
4. OTHEREXEMPT FROM GEN.
PROPERTY TAX**TOTAL
ACRES
THIS
LINE**

PARCEL NUMBER	SCHOOL DIST.	VOL/PAGE - REG. DEEDS	TOTAL ACRES OF DESC.	ACREAGE & VALUE OF DESCRIPTION SUBJECT TO GENERAL PROPERTY TAX								EXEMPT FROM GEN. PROPERTY TAX		TOTAL ACRES THIS LINE
NAME & ADDRESS	SEC. TN. RANGE DESCRIPTION OF PROPERTY	C O D E	ACRES	LAND VALUE	IMPROVEMENT VALUE	TOTAL VALUE	C O D E	ACRES	VALUE	C O D E	ACRES			
1372 01300173080 01300173080 U.S.A. IN TRUST NOT AVAILABLE NOT AVAILABLE, NA, 00000	MENOMINEE INDIAN SCHOOL DISTRICT 3434 N1425-N1445 SILVER CANOE LN SILVER CANOE LOTS 38,40 LEGEND LAKE									X1	0.00			0.00
1373 01300173090 01300173090 STEVEN J KASTNING N1436 SILVER CANOE LANE KESHENA, WI, 54135	MENOMINEE INDIAN SCHOOL DISTRICT 3434 N1435 SILVER CANOE LANE SILVER CANOE LOT 39 LEGEND LAKE	A	0.54	\$3,300	\$0	\$3,300								0.54
1374 01300174010 01300174010 U.S.A. IN TRUST NOT AVAILABLE NOT AVAILABLE, NA, 00000	MENOMINEE INDIAN SCHOOL DISTRICT 3434 N1436-N1456 SILVER CANOE LN SILVER CANOE LOTS 41,43 LEGEND LAKE									X1	0.00			0.00

YEAR
2023

State No.

ASSESSMENT ROLL FOR MENOMINEE Menominee COUNTYKEY TO
CODES1.A - RESIDENTIAL
2.B - COMMERCIAL
3.C - MANUFACTURING
4.D - AGRICULTURAL5.E - UNDEVELOPED
5m - AGRICULTURAL FOREST
6.F - PRODUCTIVE FOREST LANDS
7.G - OTHER1. PFC REG. ENTERED BEFORE 1/1/72
2. PFC REG. ENTERED AFTER 12/31/71
3. PFC SPECIAL CLASSIFICATION
4. COUNTY FOREST CROP
5. MFL OPEN ENTERED AFTER 2004
6. MFL CLOSED ENTERED AFTER 2004
7. MFL OPEN ENTERED BEFORE 2005
8. MFL CLOSED ENTERED BEFORE 20051. FEDERAL
2. STATE
3. COUNTY
4. OTHEREXEMPT FROM GEN.
PROPERTY TAX**TOTAL
ACRES
THIS
LINE**

PARCEL NUMBER	SCHOOL DIST.	VOL/PAGE - REG. DEEDS	TOTAL ACRES OF DESC.	ACREAGE & VALUE OF DESCRIPTION SUBJECT TO GENERAL PROPERTY TAX				6. MFL CLOSED ENTERED AFTER 2004 7. MFL OPEN ENTERED BEFORE 2005 8. MFL CLOSED ENTERED BEFORE 2005			EXEMPT FROM GEN. PROPERTY TAX		ACRES THIS LINE
NAME & ADDRESS	SEC. TN. RANGE DESCRIPTION OF PROPERTY	C O D E	ACRES	LAND VALUE	IMPROVEMENT VALUE	TOTAL VALUE	C O D E	ACRES	VALUE	C O D E	ACRES		
01300174020 01300174020 DECK, JOHN T & DONNA M. GERRITS N1446 SILVER CANOE LANE KESHENA, WI, 54135	MENOMINEE INDIAN SCHOOL DISTRICT 3434 N1446 SILVER CANOE LANE SILVER CANOE LOT 42 LEGEND LAKE	A	0.46	\$66,700	\$190,000	\$256,700						0.46	
01300174040 01300174040 HIETPAS, RICHARD & SANSEE W 5971 MANITOWOC ROAD APPLETON, WI, 54915	MENOMINEE INDIAN SCHOOL DISTRICT 3434 N1426 SILVER CANOE LANE SILVER CANOE LOT 44 LEGEND LAKE	A	0.54	\$81,000	\$150,000	\$231,000						0.54	
01300174050 01300174050 HEITING, JEFFREY 4448 N ORION LANE APPLETON, WI, 54913	MENOMINEE INDIAN SCHOOL DISTRICT 3434 N1418 SILVER CANOE ROAD SILVER CANOE LOT 45 LEGEND LAKE	A	0.50	\$90,900	\$168,500	\$259,400						0.50	

YEAR
2023

State No.

ASSESSMENT ROLL FOR MENOMINEE Menominee COUNTYKEY TO
CODES1.A - RESIDENTIAL
2.B - COMMERCIAL
3.C - MANUFACTURING
4.D - AGRICULTURAL5.E - UNDEVELOPED
5m - AGRICULTURAL FOREST
6.F - PRODUCTIVE FOREST LANDS
7.G - OTHER1. PFC REG. ENTERED BEFORE 1/1/72
2. PFC REG. ENTERED AFTER 12/31/71
3. PFC SPECIAL CLASSIFICATION
4. COUNTY FOREST CROP
5. MFL OPEN ENTERED AFTER 2004
6. MFL CLOSED ENTERED AFTER 2004
7. MFL OPEN ENTERED BEFORE 2005
8. MFL CLOSED ENTERED BEFORE 20051. FEDERAL
2. STATE
3. COUNTY
4. OTHEREXEMPT FROM GEN.
PROPERTY TAX**TOTAL
ACRES
THIS
LINE**

PARCEL NUMBER	SCHOOL DIST.	VOL/PAGE - REG. DEEDS	TOTAL ACRES OF DESC.	ACREAGE & VALUE OF DESCRIPTION SUBJECT TO GENERAL PROPERTY TAX				6. MFL CLOSED ENTERED AFTER 2004 7. MFL OPEN ENTERED BEFORE 2005 8. MFL CLOSED ENTERED BEFORE 2005			EXEMPT FROM GEN. PROPERTY TAX		ACRES THIS LINE
NAME & ADDRESS	SEC. TN. RANGE DESCRIPTION OF PROPERTY	C O D E	ACRES	LAND VALUE	IMPROVEMENT VALUE	TOTAL VALUE	C O D E	ACRES	VALUE	C O D E	ACRES		
01300174060 01300174060 MYHRVOLD, GEORGE & PHILLIS (TRUST), C/O MARY MYHRVOLD JANSSEN N1414 SILVER CANOE ROAD KESHENA, WI, 54135	MENOMINEE INDIAN SCHOOL DISTRICT 3434 N1414 SILVER CANOE ROAD SILVER CANOE LOT 46 LEGEND LAKE	A	0.40	\$90,000	\$115,100	\$205,100						0.40	
01300174070 01300174070 HUNDT, ALVIN W. & NANCY J. N1406 SILVER CANOE RD KESHENA, WI, 54135	MENOMINEE INDIAN SCHOOL DISTRICT 3434 N1406 SILVER CANOE ROAD SILVER CANOE LOT 47 LEGEND LAKE	A	0.57	\$91,200	\$130,500	\$221,700						0.57	
01300174080 01300174080 % ROBERT & LEANORE VIGUE VIGUE REVOCABLE N1396 SILVER CANOE ROAD KESHENA, WI, 54135	MENOMINEE INDIAN SCHOOL DISTRICT 3434 N1396 SILVER CANOE ROAD SILVER CANOE LOT 48 LEGEND LAKE	A	0.42	\$82,200	\$81,200	\$163,400						0.42	

YEAR
2023

State No.

ASSESSMENT ROLL FOR MENOMINEE Menominee COUNTYKEY TO
CODES1.A - RESIDENTIAL
2.B - COMMERCIAL
3.C - MANUFACTURING
4.D - AGRICULTURAL5.E - UNDEVELOPED
5m - AGRICULTURAL FOREST
6.F - PRODUCTIVE FOREST LANDS
7.G - OTHER1. PFC REG. ENTERED BEFORE 1/1/72
2. PFC REG. ENTERED AFTER 12/31/71
3. PFC SPECIAL CLASSIFICATION
4. COUNTY FOREST CROP
5. MFL OPEN ENTERED AFTER 2004
6. MFL CLOSED ENTERED AFTER 2004
7. MFL OPEN ENTERED BEFORE 2005
8. MFL CLOSED ENTERED BEFORE 20051. FEDERAL
2. STATE
3. COUNTY
4. OTHEREXEMPT FROM GEN.
PROPERTY TAX**TOTAL
ACRES
THIS
LINE**

PARCEL NUMBER	SCHOOL DIST.	VOL/PAGE - REG. DEEDS	TOTAL ACRES OF DESC.	ACREAGE & VALUE OF DESCRIPTION SUBJECT TO GENERAL PROPERTY TAX								EXEMPT FROM GEN. PROPERTY TAX		TOTAL ACRES THIS LINE
NAME & ADDRESS	SEC. TN. RANGE DESCRIPTION OF PROPERTY	C O D E	ACRES	LAND VALUE	IMPROVEMENT VALUE	TOTAL VALUE	C O D E	ACRES	VALUE	C O D E	ACRES			
1381 01300174090 01300174090 MENOMINEE INDIAN SCHOOL DISTRICT 3434 THE FELLOWS FAMILY TRUST, DATED MAY 15, 2019 S13078 Highbanks RS Spring Green, WI, 53588	N1386 SILVER CANOE ROAD SILVER CANOE LOT 49 LEGEND LAKE	A	0.52	\$55,600	\$0	\$55,600								0.52
1382 01300174100 01300174100 MENOMINEE INDIAN SCHOOL DISTRICT 3434 THE FELLOWS FAMILY TRUST, DATED MAY 15, 2019 S13078 Highbanks RD Spring Green, WI, 53588	W1379 SILVER CANOE COURT SILVER CANOE LOT 50 LEGEND LAKE	A	0.66	\$61,800	\$99,000	\$160,800								0.66
1383 01300175010 01300175010 MENOMINEE INDIAN SCHOOL DISTRICT 3434 ANDERSON, BRADLEY AND MARJORIE S W1381 SILVER CANOE COURT Keshena, WI, 54135	N1381 SILVER CANOE COURT SILVER CANOE LOT 51 LEGEND LAKE	A	0.60	\$92,400	\$255,500	\$347,900								0.60

YEAR
2023

State No.

ASSESSMENT ROLL FOR MENOMINEE Menominee COUNTYKEY TO
CODES1.A - RESIDENTIAL
2.B - COMMERCIAL
3.C - MANUFACTURING
4.D - AGRICULTURAL5.E - UNDEVELOPED
5m - AGRICULTURAL FOREST
6.F - PRODUCTIVE FOREST LANDS
7.G - OTHER1. PFC REG. ENTERED BEFORE 1/1/72
2. PFC REG. ENTERED AFTER 12/31/71
3. PFC SPECIAL CLASSIFICATION
4. COUNTY FOREST CROP
5. MFL OPEN ENTERED AFTER 2004
6. MFL CLOSED ENTERED AFTER 2004
7. MFL OPEN ENTERED BEFORE 2005
8. MFL CLOSED ENTERED BEFORE 20051. FEDERAL
2. STATE
3. COUNTY
4. OTHEREXEMPT FROM GEN.
PROPERTY TAX**TOTAL
ACRES
THIS
LINE**

PARCEL NUMBER	SCHOOL DIST.	VOL/PAGE - REG. DEEDS	TOTAL ACRES OF DESC.	ACREAGE & VALUE OF DESCRIPTION SUBJECT TO GENERAL PROPERTY TAX				6. MFL CLOSED ENTERED AFTER 2004 7. MFL OPEN ENTERED BEFORE 2005 8. MFL CLOSED ENTERED BEFORE 2005			EXEMPT FROM GEN. PROPERTY TAX		ACRES THIS LINE
NAME & ADDRESS	SEC. TN. RANGE DESCRIPTION OF PROPERTY	C O D E	ACRES	LAND VALUE	IMPROVEMENT VALUE	TOTAL VALUE	C O D E	ACRES	VALUE	C O D E	ACRES		
01300175020 01300175020 MENOMINEE INDIAN SCHOOL DISTRICT 3434 BIESTERVELD, LEON N. & CAROLYN A. 1612 COOLIDGE AVE LITTLE CHUTE, WI, 54140	N1383 SILVER CANOE COURT SILVER CANOE LOT 52 LEGEND LAKE	A	0.52	\$104,700	\$195,800	\$300,500						0.52	
01300175030 01300175030 MENOMINEE INDIAN SCHOOL DISTRICT 3434 BOLWERK, THOMAS G. 4729 PRAIRIE SONG LANE APPLETON, WI, 54913	N1387 SILVER CANOE COURT SILVER CANOE LOT 53 LEGEND LAKE	A	0.50	\$114,000	\$177,900	\$291,900						0.50	
01300175040 01300175040 MENOMINEE INDIAN SCHOOL DISTRICT 3434 ADOLPH R & VIRGINIA KRUEGER THOR 4027 WEST JERELIN DRIVE FRANKLIN, WI, 53132	N1384 SILVER CANOE COURT SILVER CANOE LOT 54 LEGEND LAKE	A	0.48	\$199,000	\$362,900	\$561,900						0.48	

YEAR
2023

State No.

ASSESSMENT ROLL FOR MENOMINEE Menominee COUNTYKEY TO
CODES1.A - RESIDENTIAL
2.B - COMMERCIAL
3.C - MANUFACTURING
4.D - AGRICULTURAL5.E - UNDEVELOPED
5m - AGRICULTURAL FOREST
6.F - PRODUCTIVE FOREST LANDS
7.G - OTHER1. PFC REG. ENTERED BEFORE 1/1/72
2. PFC REG. ENTERED AFTER 12/31/71
3. PFC SPECIAL CLASSIFICATION
4. COUNTY FOREST CROP
5. MFL OPEN ENTERED AFTER 2004
6. MFL CLOSED ENTERED AFTER 2004
7. MFL OPEN ENTERED BEFORE 2005
8. MFL CLOSED ENTERED BEFORE 20051. FEDERAL
2. STATE
3. COUNTY
4. OTHEREXEMPT FROM GEN.
PROPERTY TAX**TOTAL
ACRES
THIS
LINE**

PARCEL NUMBER	SCHOOL DIST.	VOL/PAGE - REG. DEEDS	TOTAL ACRES OF DESC.	ACREAGE & VALUE OF DESCRIPTION SUBJECT TO GENERAL PROPERTY TAX						6. MFL CLOSED ENTERED AFTER 2004 7. MFL OPEN ENTERED BEFORE 2005 8. MFL CLOSED ENTERED BEFORE 2005		EXEMPT FROM GEN. PROPERTY TAX		ACRES THIS LINE
NAME & ADDRESS	SEC. TN. RANGE DESCRIPTION OF PROPERTY	C O D E	ACRES	LAND VALUE	IMPROVEMENT VALUE	TOTAL VALUE	C O D E	ACRES	VALUE	C O D E	ACRES			
01300175050 01300175050 MENOMINEE INDIAN SCHOOL DISTRICT 3434 VANDEN HEUVEL, PETER K & ANN M 1921 W MAIN ST LITTLE CHUTE, WI, 54911	N1380 SILVER CANOE COURT SILVER CANOE LOT 55 LEGEND LAKE	A	0.75	\$123,400	\$115,000	\$238,400						0.75		
01300175060 01300175060 MENOMINEE INDIAN SCHOOL DISTRICT 3434 VANDEN HEUVEL, PETER K & ANN M 1921 W MAIN ST LITTLE CHUTE, WI, 54911	W1811 SILVER CANOE PATH SILVER CANOE LOT 56 LEGEND LAKE	A	0.76	\$90,500	\$0	\$90,500						0.76		
01300175070 01300175070 MENOMINEE INDIAN SCHOOL DISTRICT 3434 U.S.A. IN TRUST NOT AVAILABLE NOT AVAILABLE, NA, 00000	W1801 SILVER CANOE PATH SILVER CANOE LOT 57 LEGEND LAKE									X1	0.00	0.00		

YEAR
2023

State No.

ASSESSMENT ROLL FOR MENOMINEE Menominee COUNTYKEY TO
CODES1.A - RESIDENTIAL
2.B - COMMERCIAL
3.C - MANUFACTURING
4.D - AGRICULTURAL5.E - UNDEVELOPED
5m - AGRICULTURAL FOREST
6.F - PRODUCTIVE FOREST LANDS
7.G - OTHER1. PFC REG. ENTERED BEFORE 1/1/72
2. PFC REG. ENTERED AFTER 12/31/71
3. PFC SPECIAL CLASSIFICATION
4. COUNTY FOREST CROP
5. MFL OPEN ENTERED AFTER 2004
6. MFL CLOSED ENTERED AFTER 2004
7. MFL OPEN ENTERED BEFORE 2005
8. MFL CLOSED ENTERED BEFORE 20051. FEDERAL
2. STATE
3. COUNTY
4. OTHEREXEMPT FROM GEN.
PROPERTY TAX**TOTAL
ACRES
THIS
LINE**

PARCEL NUMBER	SCHOOL DIST.	VOL/PAGE - REG. DEEDS	TOTAL ACRES OF DESC.	ACREAGE & VALUE OF DESCRIPTION SUBJECT TO GENERAL PROPERTY TAX						6. MFL CLOSED ENTERED AFTER 2004 7. MFL OPEN ENTERED BEFORE 2005 8. MFL CLOSED ENTERED BEFORE 2005		EXEMPT FROM GEN. PROPERTY TAX		ACRES THIS LINE
NAME & ADDRESS	SEC. TN. RANGE DESCRIPTION OF PROPERTY	C O D E	ACRES	LAND VALUE	IMPROVEMENT VALUE	TOTAL VALUE	C O D E	ACRES	VALUE	C O D E	ACRES			
01300175080 01300175080 MENOMINEE INDIAN SCHOOL DISTRICT 3434 SCOTT & GAIL STANISZEWSKI N11W28892 NORTHVIEW RD WAUKESHA, WI, 53188	W1789 SILVER CANOE PATH SILVER CANOE LOT 58 LEGEND LAKE	A	0.52	\$118,200	\$175,700	\$293,900						0.52		
01300175090 01300175090 MENOMINEE INDIAN SCHOOL DISTRICT 3434 DAVID & JOAN KOTLAN 15905 W WISCONSIN AVE #232 BROOKFIELD, WI, 53005	W1779 SILVER CANOE PATH SILVER CANOE LOT 59 LEGEND LAKE	A	0.45	\$158,000	\$102,300	\$260,300						0.45		
01300175100 01300175100 MENOMINEE INDIAN SCHOOL DISTRICT 3434 David and Patricia Santkuyl Irrevocable Trust W1773 Silver Canoe Path Keshena, Wisconsin, 54135	W1773 SILVER CANOE PATH SILVER CANOE LOT 60 LEGEND LAKE	A	0.29	\$153,500	\$151,700	\$305,200						0.29		

YEAR 2023	State No.
--------------	-----------

ASSESSMENT ROLL FOR MENOMINEE Menominee COUNTY

KEY TO
CODES

1.A - RESIDENTIAL
2.B - COMMERCIAL
3.C - MANUFACTURING
4.D - AGRICULTURAL

5.E - UNDEVELOPED
5m - AGRICULTURAL FOREST
6.F - PRODUCTIVE FOREST LANDS
7.G - OTHER

1. PFC REG. ENTERED BEFORE 1/1/72
2. PFC REG. ENTERED AFTER 12/31/71
3. PFC SPECIAL CLASSIFICATION
4. COUNTY FOREST CROP
5. MFL OPEN ENTERED AFTER 2004
6. MFL CLOSED ENTERED AFTER 2004
7. MFL OPEN ENTERED BEFORE 2005
8. MFL CLOSED ENTERED BEFORE 2005

1. FEDERAL
2. STATE
3. COUNTY
4. OTHER

EXEMPT FROM GEN.
PROPERTY TAX

TOTAL
ACRES
THIS
LINE

PARCEL NUMBER	SCHOOL DIST.	VOL/PAGE - REG. DEEDS	TOTAL ACRES OF DESC.	ACREAGE & VALUE OF DESCRIPTION SUBJECT TO GENERAL PROPERTY TAX								EXEMPT FROM GEN. PROPERTY TAX		TOTAL ACRES THIS LINE
NAME & ADDRESS	SEC. TN. RANGE DESCRIPTION OF PROPERTY	C O D E	ACRES	LAND VALUE	IMPROVEMENT VALUE	TOTAL VALUE	C O D E	ACRES	VALUE	C O D E	ACRES			
1393 01300176010 01300176010 NITZ, WARREN H 201 BLUE HERON CIRCLE MOUNT PLEASANT, WI, 53406	MENOMINEE INDIAN SCHOOL DISTRICT 3434 W1765 SILVER CANOE PATH SILVER CANOE LOT 61 LEGEND LAKE	A	0.45	\$172,000	\$0	\$172,000								0.45
1394 01300176020 01300176020 HUSMAN, RANDY L. 1371 MARICOPA DRIVE OSHKOSH, WI, 54904	MENOMINEE INDIAN SCHOOL DISTRICT 3434 W1759 SILVER CANOE PATH SILVER CANOE LOT 62 LEGEND LAKE	A	0.45	\$161,000	\$101,800	\$262,800								0.45
1395 01300176030 01300176030 GILL, JAMES B. 900 N MCCARTHY RD APPLETON, WI, 54913	MENOMINEE INDIAN SCHOOL DISTRICT 3434 W1753 SILVER CANOE PATH SILVER CANOE LOT 63 LEGEND LAKE	A	0.50	\$165,000	\$302,600	\$467,600								0.50

YEAR
2023

State No.

ASSESSMENT ROLL FOR MENOMINEE Menominee COUNTYKEY TO
CODES1.A - RESIDENTIAL
2.B - COMMERCIAL
3.C - MANUFACTURING
4.D - AGRICULTURAL5.E - UNDEVELOPED
5m - AGRICULTURAL FOREST
6.F - PRODUCTIVE FOREST LANDS
7.G - OTHER1. PFC REG. ENTERED BEFORE 1/1/72
2. PFC REG. ENTERED AFTER 12/31/71
3. PFC SPECIAL CLASSIFICATION
4. COUNTY FOREST CROP
5. MFL OPEN ENTERED AFTER 2004
6. MFL CLOSED ENTERED AFTER 2004
7. MFL OPEN ENTERED BEFORE 2005
8. MFL CLOSED ENTERED BEFORE 20051. FEDERAL
2. STATE
3. COUNTY
4. OTHEREXEMPT FROM GEN.
PROPERTY TAX**TOTAL
ACRES
THIS
LINE**

PARCEL NUMBER	SCHOOL DIST.	VOL/PAGE - REG. DEEDS	TOTAL ACRES OF DESC.	ACREAGE & VALUE OF DESCRIPTION SUBJECT TO GENERAL PROPERTY TAX				6. MFL CLOSED ENTERED AFTER 2004 7. MFL OPEN ENTERED BEFORE 2005 8. MFL CLOSED ENTERED BEFORE 2005			EXEMPT FROM GEN. PROPERTY TAX		ACRES THIS LINE
NAME & ADDRESS	SEC. TN. RANGE DESCRIPTION OF PROPERTY	C O D E	ACRES	LAND VALUE	IMPROVEMENT VALUE	TOTAL VALUE	C O D E	ACRES	VALUE	C O D E	ACRES		
01300176040 01300176040 DERRICK SYTSMA, JUDY CORRIGAN 3100 N RICHMOND ST APPLETON, WI, 54911	MENOMINEE INDIAN SCHOOL DISTRICT 3434 W1749 SILVER CANOE PATH SILVER CANOE LOT 64 LEGEND LAKE	A	0.48	\$162,000	\$137,800	\$299,800						0.48	
01300176050 01300176050 DERRICK W SYTSMA 3100 N RICHMOND ST APPLETON, WI, 54911	MENOMINEE INDIAN SCHOOL DISTRICT 3434 W1745 SILVER CANOE PATH SILVER CANOE LOT 65 LEGEND LAKE	A	0.42	\$164,000	\$94,300	\$258,300						0.42	
01300176060 01300176060 KOENIG, JOAN-REV LVG TRUST W1741 SILVER CANOE PATH KESHENA, WI, 54135	MENOMINEE INDIAN SCHOOL DISTRICT 3434 W1741 SILVER CANOE PATH SILVER CANOE LOT 66 LEGEND LAKE	A	0.40	\$161,000	\$200,600	\$361,600						0.40	

YEAR
2023

State No.

ASSESSMENT ROLL FOR MENOMINEE Menominee COUNTYKEY TO
CODES1.A - RESIDENTIAL
2.B - COMMERCIAL
3.C - MANUFACTURING
4.D - AGRICULTURAL5.E - UNDEVELOPED
5m - AGRICULTURAL FOREST
6.F - PRODUCTIVE FOREST LANDS
7.G - OTHER1. PFC REG. ENTERED BEFORE 1/1/72
2. PFC REG. ENTERED AFTER 12/31/71
3. PFC SPECIAL CLASSIFICATION
4. COUNTY FOREST CROP
5. MFL OPEN ENTERED AFTER 2004
6. MFL CLOSED ENTERED AFTER 2004
7. MFL OPEN ENTERED BEFORE 2005
8. MFL CLOSED ENTERED BEFORE 20051. FEDERAL
2. STATE
3. COUNTY
4. OTHEREXEMPT FROM GEN.
PROPERTY TAX**TOTAL
ACRES
THIS
LINE**

PARCEL NUMBER	SCHOOL DIST.	VOL/PAGE - REG. DEEDS	TOTAL ACRES OF DESC.	ACREAGE & VALUE OF DESCRIPTION SUBJECT TO GENERAL PROPERTY TAX				6. MFL CLOSED ENTERED AFTER 2004 7. MFL OPEN ENTERED BEFORE 2005 8. MFL CLOSED ENTERED BEFORE 2005			EXEMPT FROM GEN. PROPERTY TAX		ACRES THIS LINE
NAME & ADDRESS	SEC. TN. RANGE DESCRIPTION OF PROPERTY	C O D E	ACRES	LAND VALUE	IMPROVEMENT VALUE	TOTAL VALUE	C O D E	ACRES	VALUE	C O D E	ACRES		
01300176070 01300176070 LORENZ, RICHARD G. 111 PARADISE COURT BRILLION, WI, 54169	MENOMINEE INDIAN SCHOOL DISTRICT 3434 W1737 SILVER CANOE PATH SILVER CANOE LOT 67 LEGEND LAKE	A	0.51	\$163,500	\$232,400	\$395,900						0.51	
01300176080 01300176080 JAN & DIANE VEENENDAAL, JOINT REVOCABLE TRUST W1735 SILVER CANOE PATH KESHENA, WI, 54135	MENOMINEE INDIAN SCHOOL DISTRICT 3434 W1735 SILVER CANOE PATH SILVER CANOE LOT 68 LEGEND LAKE	A	0.65	\$162,000	\$155,000	\$317,000						0.65	
01300176090 01300176090 BALLARD, ROBERT & ELISABETH; JT REV TR W3502 EQUESTIAN TRAIL FREEDOM, WI, 54913	MENOMINEE INDIAN SCHOOL DISTRICT 3434 W1736 SILVER CANOE PATH SILVER CANOE LOT 69 LEGEND LAKE	A	1.21	\$207,500	\$413,900	\$621,400						1.21	

YEAR
2023

State No.

ASSESSMENT ROLL FOR MENOMINEE Menominee COUNTYKEY TO
CODES1.A - RESIDENTIAL
2.B - COMMERCIAL
3.C - MANUFACTURING
4.D - AGRICULTURAL5.E - UNDEVELOPED
5m - AGRICULTURAL FOREST
6.F - PRODUCTIVE FOREST LANDS
7.G - OTHER1. PFC REG. ENTERED BEFORE 1/1/72
2. PFC REG. ENTERED AFTER 12/31/71
3. PFC SPECIAL CLASSIFICATION
4. COUNTY FOREST CROP
5. MFL OPEN ENTERED AFTER 2004
6. MFL CLOSED ENTERED AFTER 2004
7. MFL OPEN ENTERED BEFORE 2005
8. MFL CLOSED ENTERED BEFORE 20051. FEDERAL
2. STATE
3. COUNTY
4. OTHEREXEMPT FROM GEN.
PROPERTY TAX**TOTAL
ACRES
THIS
LINE**

PARCEL NUMBER	SCHOOL DIST.	VOL/PAGE - REG. DEEDS	TOTAL ACRES OF DESC.	ACREAGE & VALUE OF DESCRIPTION SUBJECT TO GENERAL PROPERTY TAX						6. MFL CLOSED ENTERED AFTER 2004 7. MFL OPEN ENTERED BEFORE 2005 8. MFL CLOSED ENTERED BEFORE 2005			EXEMPT FROM GEN. PROPERTY TAX		ACRES THIS LINE
NAME & ADDRESS	SEC. TN. RANGE DESCRIPTION OF PROPERTY	C O D E	ACRES	LAND VALUE	IMPROVEMENT VALUE	TOTAL VALUE	C O D E	ACRES	VALUE	C O D E	ACRES				
01300176100 01300176100 CORINNA & WILLIAM VAN OFFEREN W6838 WILLOWGLEN WAY APPLETON, WI, 54915	MENOMINEE INDIAN SCHOOL DISTRICT 3434 W1748 SILVER CANOE PATH SILVER CANOE LOT 70 LEGEND LAKE	A	0.45	\$127,900	\$141,100	\$269,000						0.45			
01300177010 01300177010 JOHN C ORLOWSKI SR & JOAN M ORLOWSKI, FAMILY TRUST DATED 3-28- 2017 W1756 SILVER CANOE PATH KESHENA, WI, 54135	MENOMINEE INDIAN SCHOOL DISTRICT 3434 W1756 SILVER CANOE PATH SILVER CANOE LOT 71 LEGEND LAKE	A	0.48	\$112,900	\$183,300	\$296,200						0.48			
01300177020 01300177020 STORYVILLE NORTH LLC 21075 SWESON DRIVE, 250 WAUKESHA, WI, 53186	MENOMINEE INDIAN SCHOOL DISTRICT 3434 W1764 SILVER CANOE PATH SILVER CANOE LOT 72 LEGEND LAKE	A	0.45	\$113,600	\$265,500	\$379,100						0.45			

YEAR
2023

State No.

ASSESSMENT ROLL FOR MENOMINEE Menominee COUNTYKEY TO
CODES1.A - RESIDENTIAL
2.B - COMMERCIAL
3.C - MANUFACTURING
4.D - AGRICULTURAL5.E - UNDEVELOPED
5m - AGRICULTURAL FOREST
6.F - PRODUCTIVE FOREST LANDS
7.G - OTHER1. PFC REG. ENTERED BEFORE 1/1/72
2. PFC REG. ENTERED AFTER 12/31/71
3. PFC SPECIAL CLASSIFICATION
4. COUNTY FOREST CROP
5. MFL OPEN ENTERED AFTER 2004
6. MFL CLOSED ENTERED AFTER 2004
7. MFL OPEN ENTERED BEFORE 2005
8. MFL CLOSED ENTERED BEFORE 20051. FEDERAL
2. STATE
3. COUNTY
4. OTHEREXEMPT FROM GEN.
PROPERTY TAX**TOTAL
ACRES
THIS
LINE**

PARCEL NUMBER	SCHOOL DIST.	VOL/PAGE - REG. DEEDS	TOTAL ACRES OF DESC.	ACREAGE & VALUE OF DESCRIPTION SUBJECT TO GENERAL PROPERTY TAX								EXEMPT FROM GEN. PROPERTY TAX		TOTAL ACRES THIS LINE
NAME & ADDRESS	SEC. TN. RANGE DESCRIPTION OF PROPERTY	C O D E	ACRES	LAND VALUE	IMPROVEMENT VALUE	TOTAL VALUE	C O D E	ACRES	VALUE	C O D E	ACRES			
1405 01300177030 01300177030 U.S.A. IN TRUST NOT AVAILABLE NOT AVAILABLE, NA, 00000	MENOMINEE INDIAN SCHOOL DISTRICT 3434 W1772 SILVER CANOE PATH SILVER CANOE LOT 73 LEGEND LAKE									X1	0.00			0.00
1406 01300177040 01300177040 RICHARD A WERONKA, JR W1778 SILVER CANOE PATH KESHENA, WI, 54135	MENOMINEE INDIAN SCHOOL DISTRICT 3434 W1778 SILVER CANOE PATH SILVER CANOE LOT 74 LEGEND LAKE	A	0.45	\$102,800	\$89,700	\$192,500								0.45
1407 01300177050 01300177050 75 SILVER CANOE LLC 4699 S. FIELDS CIR SHEBOYGAN, WI, 53083	MENOMINEE INDIAN SCHOOL DISTRICT 3434 W1788 SILVER CANOE PATH SILVER CANOE LOT 75 LEGEND LAKE	A	0.42	\$112,500	\$262,000	\$374,500								0.42

YEAR 2023	State No.
--------------	-----------

ASSESSMENT ROLL FOR MENOMINEE Menominee COUNTY

KEY TO
CODES

1.A - RESIDENTIAL
2.B - COMMERCIAL
3.C - MANUFACTURING
4.D - AGRICULTURAL

5.E - UNDEVELOPED
5m - AGRICULTURAL FOREST
6.F - PRODUCTIVE FOREST LANDS
7.G - OTHER

1. PFC REG. ENTERED BEFORE 1/1/72
2. PFC REG. ENTERED AFTER 12/31/71
3. PFC SPECIAL CLASSIFICATION
4. COUNTY FOREST CROP
5. MFL OPEN ENTERED AFTER 2004
6. MFL CLOSED ENTERED AFTER 2004
7. MFL OPEN ENTERED BEFORE 2005
8. MFL CLOSED ENTERED BEFORE 2005

1. FEDERAL
2. STATE
3. COUNTY
4. OTHER

EXEMPT FROM GEN.
PROPERTY TAX

TOTAL
ACRES
THIS
LINE

1408

PARCEL NUMBER	SCHOOL DIST.	VOL/PAGE - REG. DEEDS	TOTAL ACRES OF DESC.	ACREAGE & VALUE OF DESCRIPTION SUBJECT TO GENERAL PROPERTY TAX								EXEMPT FROM GEN. PROPERTY TAX		TOTAL ACRES THIS LINE
NAME & ADDRESS	SEC. TN. RANGE DESCRIPTION OF PROPERTY	C O D E	ACRES	LAND VALUE	IMPROVEMENT VALUE	TOTAL VALUE	C O D E	ACRES	VALUE	C O D E	ACRES			
01300177060 01300177060 DEXHEIMER, MICHAEL J. 1391 OAKWOOD COURT OSHKOSH, WI, 54904	MENOMINEE INDIAN SCHOOL DISTRICT 3434 W1794 SILVER CANOE PATH SILVER CANOE LOT 76 LEGEND LAKE	A	0.40	\$112,900	\$42,100	\$155,000								0.40
01300177070 01300177070 KATHRYN VANDENHEUVEL PO BOX 164 SEYMOUR, WI, 54165	MENOMINEE INDIAN SCHOOL DISTRICT 3434 W1802 SILVER CANOE PATH SILVER CANOE LOT 77 LEGEND LAKE	A	0.42	\$112,500	\$0	\$112,500								0.42
01300177080 01300177080 HAUT LIVING FAMILY TRUST 4383 W. CAMPBELL LANE LIBERTYVILLE, IL, 60048	MENOMINEE INDIAN SCHOOL DISTRICT 3434 W1810 SILVER CANOE PATH SILVER CANOE LOT 78 LEGEND LAKE	A	0.47	\$113,300	\$136,700	\$250,000								0.47

1409

1410

YEAR
2023

State No.

ASSESSMENT ROLL FOR MENOMINEE Menominee COUNTYKEY TO
CODES1.A - RESIDENTIAL
2.B - COMMERCIAL
3.C - MANUFACTURING
4.D - AGRICULTURAL5.E - UNDEVELOPED
5m - AGRICULTURAL FOREST
6.F - PRODUCTIVE FOREST LANDS
7.G - OTHER1. PFC REG. ENTERED BEFORE 1/1/72
2. PFC REG. ENTERED AFTER 12/31/71
3. PFC SPECIAL CLASSIFICATION
4. COUNTY FOREST CROP
5. MFL OPEN ENTERED AFTER 2004
6. MFL CLOSED ENTERED AFTER 2004
7. MFL OPEN ENTERED BEFORE 2005
8. MFL CLOSED ENTERED BEFORE 20051. FEDERAL
2. STATE
3. COUNTY
4. OTHEREXEMPT FROM GEN.
PROPERTY TAX**TOTAL
ACRES
THIS
LINE**

PARCEL NUMBER	SCHOOL DIST.	VOL/PAGE - REG. DEEDS	TOTAL ACRES OF DESC.	ACREAGE & VALUE OF DESCRIPTION SUBJECT TO GENERAL PROPERTY TAX					6. MFL CLOSED ENTERED AFTER 2004 7. MFL OPEN ENTERED BEFORE 2005 8. MFL CLOSED ENTERED BEFORE 2005			EXEMPT FROM GEN. PROPERTY TAX		ACRES THIS LINE
NAME & ADDRESS	SEC. TN. RANGE DESCRIPTION OF PROPERTY	C O D E	ACRES	LAND VALUE	IMPROVEMENT VALUE	TOTAL VALUE	C O D E	ACRES	VALUE	C O D E	ACRES			
01300177090 01300177090 JEFFREY L & MARY J CHILDERS 11N604 TOWER ROAD HAMPSHIRE, IL, 60140	MENOMINEE INDIAN SCHOOL DISTRICT 3434 W1816 SOUTH BRANCH PATH SILVER CANOE LOT 79 LEGEND LAKE	A	0.46	\$115,500	\$0	\$115,500						0.46		
01300177100 01300177100 KEVIN LETTO 713 THORNAPPLE CT VERNON HILLS, IL, 60061	MENOMINEE INDIAN SCHOOL DISTRICT 3434 W1820 SILVER CANOE PATH SILVER CANOE LOT 80 LEGEND LAKE	A	0.58	\$74,200	\$117,600	\$191,800						0.58		
01300178010 01300178010 STEPHENS, MARTHA 1027 LAKE ST GREEN BAY, WI, 54303	MENOMINEE INDIAN SCHOOL DISTRICT 3434 W1822 SILVER CANOE PATH SILVER CANOE LOT 81 LEGEND LAKE	A	0.65	\$52,000	\$0	\$52,000						0.65		

YEAR
2023

State No.

ASSESSMENT ROLL FOR MENOMINEE Menominee COUNTYKEY TO
CODES1.A - RESIDENTIAL
2.B - COMMERCIAL
3.C - MANUFACTURING
4.D - AGRICULTURAL5.E - UNDEVELOPED
5m - AGRICULTURAL FOREST
6.F - PRODUCTIVE FOREST LANDS
7.G - OTHER1. PFC REG. ENTERED BEFORE 1/1/72
2. PFC REG. ENTERED AFTER 12/31/71
3. PFC SPECIAL CLASSIFICATION
4. COUNTY FOREST CROP
5. MFL OPEN ENTERED AFTER 2004
6. MFL CLOSED ENTERED AFTER 2004
7. MFL OPEN ENTERED BEFORE 2005
8. MFL CLOSED ENTERED BEFORE 20051. FEDERAL
2. STATE
3. COUNTY
4. OTHEREXEMPT FROM GEN.
PROPERTY TAX**TOTAL
ACRES
THIS
LINE**

PARCEL NUMBER	SCHOOL DIST.	VOL/PAGE - REG. DEEDS	TOTAL ACRES OF DESC.	ACREAGE & VALUE OF DESCRIPTION SUBJECT TO GENERAL PROPERTY TAX								EXEMPT FROM GEN. PROPERTY TAX		TOTAL ACRES THIS LINE
NAME & ADDRESS	SEC. TN. RANGE DESCRIPTION OF PROPERTY	C O D E	ACRES	LAND VALUE	IMPROVEMENT VALUE	TOTAL VALUE	C O D E	ACRES	VALUE	C O D E	ACRES			
1414 01310179010 01310179010 GUY F KESHENA, A SINGLE PERSON FOR & ON BEHALF OF MITW PO BOX 910 KESHENA, WI, 54135	MENOMINEE INDIAN SCHOOL DISTRICT 3434 N1192 RAINBOW ROAD SPIRIT ISLAND LOT 1 LEGEND LAKE									X1	0.00			0.00
1415 01310179030 01310179030 ASKENETTE, WENDELL & SUSAN PO BOX 572 KESHENA, WI, 54135	MENOMINEE INDIAN SCHOOL DISTRICT 3434 N1212 RAINBOW ROAD SPIRIT ISLAND LOT 3 LEGEND LAKE	A	0.55	\$5,400	\$0	\$5,400								0.55
1416 01310179040 01310179040 STOLARIK, CHARLES & WIFE 1501 SCHOONER ZION, IL, 60099	MENOMINEE INDIAN SCHOOL DISTRICT 3434 N1220 RAINBOW ROAD SPIRIT ISLAND LOT 4 LEGEND LAKE	A	0.52	\$5,300	\$0	\$5,300								0.52

YEAR
2023

State No.

ASSESSMENT ROLL FOR MENOMINEE Menominee COUNTYKEY TO
CODES1.A - RESIDENTIAL
2.B - COMMERCIAL
3.C - MANUFACTURING
4.D - AGRICULTURAL5.E - UNDEVELOPED
5m - AGRICULTURAL FOREST
6.F - PRODUCTIVE FOREST LANDS
7.G - OTHER1. PFC REG. ENTERED BEFORE 1/1/72
2. PFC REG. ENTERED AFTER 12/31/71
3. PFC SPECIAL CLASSIFICATION
4. COUNTY FOREST CROP
5. MFL OPEN ENTERED AFTER 2004
6. MFL CLOSED ENTERED AFTER 2004
7. MFL OPEN ENTERED BEFORE 2005
8. MFL CLOSED ENTERED BEFORE 20051. FEDERAL
2. STATE
3. COUNTY
4. OTHEREXEMPT FROM GEN.
PROPERTY TAX**TOTAL
ACRES
THIS
LINE**

PARCEL NUMBER	SCHOOL DIST.	VOL/PAGE - REG. DEEDS	TOTAL ACRES OF DESC.	ACREAGE & VALUE OF DESCRIPTION SUBJECT TO GENERAL PROPERTY TAX						6. MFL CLOSED ENTERED AFTER 2004 7. MFL OPEN ENTERED BEFORE 2005 8. MFL CLOSED ENTERED BEFORE 2005			EXEMPT FROM GEN. PROPERTY TAX		ACRES THIS LINE
NAME & ADDRESS	SEC. TN. RANGE DESCRIPTION OF PROPERTY	C O D E	ACRES	LAND VALUE	IMPROVEMENT VALUE	TOTAL VALUE	C O D E	ACRES	VALUE	C O D E	ACRES				
01310179050 01310179050 U.S.A. IN TRUST NOT AVAILABLE NOT AVAILABLE, NA, 00000	MENOMINEE INDIAN SCHOOL DISTRICT 3434 N1234 RAINBOW RD SPIRIT ISLAND LOT 5 LEGEND LAKE									X1	0.00	0.00			
01310179090 01310179090 FREDERICK F MCGINN 811 W MILBURN AVENUE MOUNT PROPSECT, IL, 60056	MENOMINEE INDIAN SCHOOL DISTRICT 3434 N1264 RAINBOW ROAD SPIRIT ISLAND LOT 9 LEGEND LAKE	A	0.52	\$5,300	\$0	\$5,300						0.52			
01310180010 01310180010 WALLNER,MATTEW G AND HEIDI A 2220 SOUTH 16TH ST SHEBOYGAN, WI, 53081	MENOMINEE INDIAN SCHOOL DISTRICT 3434 N1274 RAINBOW ROAD SPIRIT ISLAND LOT 11 LEGEND LAKE	A	0.54	\$5,400	\$5,800	\$11,200						0.54			

YEAR
2023

State No.

ASSESSMENT ROLL FOR MENOMINEE Menominee COUNTYKEY TO
CODES1.A - RESIDENTIAL
2.B - COMMERCIAL
3.C - MANUFACTURING
4.D - AGRICULTURAL5.E - UNDEVELOPED
5m - AGRICULTURAL FOREST
6.F - PRODUCTIVE FOREST LANDS
7.G - OTHER1. PFC REG. ENTERED BEFORE 1/1/72
2. PFC REG. ENTERED AFTER 12/31/71
3. PFC SPECIAL CLASSIFICATION
4. COUNTY FOREST CROP
5. MFL OPEN ENTERED AFTER 2004
6. MFL CLOSED ENTERED AFTER 2004
7. MFL OPEN ENTERED BEFORE 2005
8. MFL CLOSED ENTERED BEFORE 20051. FEDERAL
2. STATE
3. COUNTY
4. OTHEREXEMPT FROM GEN.
PROPERTY TAX**TOTAL
ACRES
THIS
LINE**

PARCEL NUMBER	SCHOOL DIST.	VOL/PAGE - REG. DEEDS	TOTAL ACRES OF DESC.	ACREAGE & VALUE OF DESCRIPTION SUBJECT TO GENERAL PROPERTY TAX						6. MFL CLOSED ENTERED AFTER 2004 7. MFL OPEN ENTERED BEFORE 2005 8. MFL CLOSED ENTERED BEFORE 2005			EXEMPT FROM GEN. PROPERTY TAX		ACRES THIS LINE
NAME & ADDRESS	SEC. TN. RANGE DESCRIPTION OF PROPERTY	C O D E	ACRES	LAND VALUE	IMPROVEMENT VALUE	TOTAL VALUE	C O D E	ACRES	VALUE	C O D E	ACRES				
01310180020 01310180020 SPULAK, ZACHARY & REBECCA 1117 S. BUCHANAN ST APPLETON, WI, 54915	MENOMINEE INDIAN SCHOOL DISTRICT 3434 N1280 RAINBOW ROAD SPIRIT ISLAND LOT 12 LEGEND LAKE	A	0.58	\$5,500	\$0	\$5,500						0.58			
01310180030 01310180030 SPULAK, ZACHARY & REBECCA 1117 S. BUCHANAN ST. APPLETON, WI, 54915	MENOMINEE INDIAN SCHOOL DISTRICT 3434 N1288 RAINBOW ROAD SPIRIT ISLAND LOT 13 LEGEND LAKE	A	0.50	\$5,200	\$99,400	\$104,600						0.50			
01310180040 01310180040 JANICEK, ROBERT J. & KAREN L. 6021 S. ROBERT AVE. CUDAHY, WI, 53110	MENOMINEE INDIAN SCHOOL DISTRICT 3434 N1269 SPIRIT ISLAND TRAIL SPIRIT ISLAND LOT 14 LEGEND LAKE	A	0.58	\$5,500	\$0	\$5,500						0.58			

YEAR
2023

State No.

ASSESSMENT ROLL FOR MENOMINEE Menominee COUNTYKEY TO
CODES1.A - RESIDENTIAL
2.B - COMMERCIAL
3.C - MANUFACTURING
4.D - AGRICULTURAL5.E - UNDEVELOPED
5m - AGRICULTURAL FOREST
6.F - PRODUCTIVE FOREST LANDS
7.G - OTHER1. PFC REG. ENTERED BEFORE 1/1/72
2. PFC REG. ENTERED AFTER 12/31/71
3. PFC SPECIAL CLASSIFICATION
4. COUNTY FOREST CROP
5. MFL OPEN ENTERED AFTER 2004
6. MFL CLOSED ENTERED AFTER 2004
7. MFL OPEN ENTERED BEFORE 2005
8. MFL CLOSED ENTERED BEFORE 20051. FEDERAL
2. STATE
3. COUNTY
4. OTHEREXEMPT FROM GEN.
PROPERTY TAX**TOTAL
ACRES
THIS
LINE**

PARCEL NUMBER	SCHOOL DIST.	VOL/PAGE - REG. DEEDS	TOTAL ACRES OF DESC.	ACREAGE & VALUE OF DESCRIPTION SUBJECT TO GENERAL PROPERTY TAX						6. MFL CLOSED ENTERED AFTER 2004 7. MFL OPEN ENTERED BEFORE 2005 8. MFL CLOSED ENTERED BEFORE 2005		EXEMPT FROM GEN. PROPERTY TAX		ACRES THIS LINE
NAME & ADDRESS	SEC. TN. RANGE DESCRIPTION OF PROPERTY	C O D E	ACRES	LAND VALUE	IMPROVEMENT VALUE	TOTAL VALUE	C O D E	ACRES	VALUE	C O D E	ACRES			
01310180050 01310180050 WILLIAM & HARRIET BRACKETT (TRUST) 5309 S.W. 8TH CT CAPE CORAL, FL, 33914-7018	MENOMINEE INDIAN SCHOOL DISTRICT 3434 N1267 SPIRIT ISLAND TRAIL SPIRIT ISLAND LOT 15 LEGEND LAKE	A	0.58	\$5,500	\$0	\$5,500						0.58		
01310180060 01310180060 RAYMOND, TODD R. & JOAN 1137 BARTEIN COURT MENASHA, WI, 54952	MENOMINEE INDIAN SCHOOL DISTRICT 3434 N1263 SPIRIT ISLAND TRAIL SPIRIT ISLAND LOT 16 LEGEND LAKE	A	0.63	\$5,700	\$5,500	\$11,200						0.63		
01310180070 01310180070 SCOTT SCHROEDER, SARA PELOT N7866 VAN DYNE ROAD FOND DU LAC, WI, 54937	MENOMINEE INDIAN SCHOOL DISTRICT 3434 N1255 SPIRIT ISLAND TRAIL SPIRIT ISLAND LOT 17 LEGEND LAKE	A	0.57	\$5,500	\$3,300	\$8,800						0.57		

YEAR
2023

State No.

ASSESSMENT ROLL FOR MENOMINEE Menominee COUNTYKEY TO
CODES1.A - RESIDENTIAL
2.B - COMMERCIAL
3.C - MANUFACTURING
4.D - AGRICULTURAL5.E - UNDEVELOPED
5m - AGRICULTURAL FOREST
6.F - PRODUCTIVE FOREST LANDS
7.G - OTHER1. PFC REG. ENTERED BEFORE 1/1/72
2. PFC REG. ENTERED AFTER 12/31/71
3. PFC SPECIAL CLASSIFICATION
4. COUNTY FOREST CROP
5. MFL OPEN ENTERED AFTER 2004
6. MFL CLOSED ENTERED AFTER 2004
7. MFL OPEN ENTERED BEFORE 2005
8. MFL CLOSED ENTERED BEFORE 20051. FEDERAL
2. STATE
3. COUNTY
4. OTHEREXEMPT FROM GEN.
PROPERTY TAX**TOTAL
ACRES
THIS
LINE**

PARCEL NUMBER	SCHOOL DIST.	VOL/PAGE - REG. DEEDS	TOTAL ACRES OF DESC.	ACREAGE & VALUE OF DESCRIPTION SUBJECT TO GENERAL PROPERTY TAX				6. MFL CLOSED ENTERED AFTER 2004 7. MFL OPEN ENTERED BEFORE 2005 8. MFL CLOSED ENTERED BEFORE 2005			EXEMPT FROM GEN. PROPERTY TAX		ACRES THIS LINE
NAME & ADDRESS	SEC. TN. RANGE DESCRIPTION OF PROPERTY	C O D E	ACRES	LAND VALUE	IMPROVEMENT VALUE	TOTAL VALUE	C O D E	ACRES	VALUE	C O D E	ACRES		
01310180080 01310180080 WILTERDINK, MARK & KATHRYN 727 BUFFALO STREET SHEBOYGAN FALLS, WI, 53085	MENOMINEE INDIAN SCHOOL DISTRICT 3434 N1249 SPIRIT ISLAND TRAIL SPIRIT ISLAND LOT 18 LEGEND LAKE	A	0.57	\$5,500	\$5,800	\$11,300						0.57	
01310180090 01310180090 GUY M DEGROOT N1574 SPIRIT RIDGE ROAD KESHENA, WI, 54135	MENOMINEE INDIAN SCHOOL DISTRICT 3434 N1243 SPIRIT ISLAND TRAIL SPIRIT ISLAND LOT 19 LEGEND LAKE	A	0.57	\$5,500	\$4,200	\$9,700						0.57	
01310180300 01310180300 TERRI GREEN 2362 PLANK CIRCLE UNIT B APPLETON, WI, 54915	MENOMINEE INDIAN SCHOOL DISTRICT 3434 N1229 SPIRIT ISLAND TRAIL vol 4, lot 1, pg 33-35 CSM 218	A	1.04	\$7,600	\$0	\$7,600						1.04	

YEAR
2023

State No.

ASSESSMENT ROLL FOR MENOMINEE Menominee COUNTYKEY TO
CODES1.A - RESIDENTIAL
2.B - COMMERCIAL
3.C - MANUFACTURING
4.D - AGRICULTURAL5.E - UNDEVELOPED
5m - AGRICULTURAL FOREST
6.F - PRODUCTIVE FOREST LANDS
7.G - OTHER1. PFC REG. ENTERED BEFORE 1/1/72
2. PFC REG. ENTERED AFTER 12/31/71
3. PFC SPECIAL CLASSIFICATION
4. COUNTY FOREST CROP
5. MFL OPEN ENTERED AFTER 2004
6. MFL CLOSED ENTERED AFTER 2004
7. MFL OPEN ENTERED BEFORE 2005
8. MFL CLOSED ENTERED BEFORE 20051. FEDERAL
2. STATE
3. COUNTY
4. OTHEREXEMPT FROM GEN.
PROPERTY TAX**TOTAL
ACRES
THIS
LINE**

PARCEL NUMBER	SCHOOL DIST.	VOL/PAGE - REG. DEEDS	TOTAL ACRES OF DESC.	ACREAGE & VALUE OF DESCRIPTION SUBJECT TO GENERAL PROPERTY TAX						6. MFL CLOSED ENTERED AFTER 2004 7. MFL OPEN ENTERED BEFORE 2005 8. MFL CLOSED ENTERED BEFORE 2005			EXEMPT FROM GEN. PROPERTY TAX		ACRES THIS LINE
NAME & ADDRESS	SEC. TN. RANGE DESCRIPTION OF PROPERTY	C O D E	ACRES	LAND VALUE	IMPROVEMENT VALUE	TOTAL VALUE	C O D E	ACRES	VALUE	C O D E	ACRES				
01310180400 01310180400 TERRI GREEN 2362 PLANK CIRCLE UNIT B APPLETON, WI, 54195	MENOMINEE INDIAN SCHOOL DISTRICT 3434 N1219 SPIRIT ISLAND TRAIL Vol 4 Lot 2, Pg 33-35 CSM 218	A	0.52	\$5,300	\$0	\$5,300							0.52		
01310181030 01310181030 U.S.A. IN TRUST NOT AVAILABLE NOT AVAILABLE, NA, 00000	MENOMINEE INDIAN SCHOOL DISTRICT 3434 N1211 SPIRIT ISLAND TR SPIRIT ISLAND LOT 23 LEGEND LAKE									X1	0.00	0.00			
01310181040 01310181040 KELLI QUIMBY W1949 COUNTY RD OK BRODHEAD, WI, 53520	MENOMINEE INDIAN SCHOOL DISTRICT 3434 N1205 SPIRIT ISLAND TRAIL SPIRIT ISLAND LOT 24 LEGEND LAKE	A	0.53	\$5,300	\$0	\$5,300							0.53		

YEAR
2023

State No.

ASSESSMENT ROLL FOR MENOMINEE Menominee COUNTYKEY TO
CODES1.A - RESIDENTIAL
2.B - COMMERCIAL
3.C - MANUFACTURING
4.D - AGRICULTURAL5.E - UNDEVELOPED
5m - AGRICULTURAL FOREST
6.F - PRODUCTIVE FOREST LANDS
7.G - OTHER1. PFC REG. ENTERED BEFORE 1/1/72
2. PFC REG. ENTERED AFTER 12/31/71
3. PFC SPECIAL CLASSIFICATION
4. COUNTY FOREST CROP
5. MFL OPEN ENTERED AFTER 2004
6. MFL CLOSED ENTERED AFTER 2004
7. MFL OPEN ENTERED BEFORE 2005
8. MFL CLOSED ENTERED BEFORE 20051. FEDERAL
2. STATE
3. COUNTY
4. OTHEREXEMPT FROM GEN.
PROPERTY TAX**TOTAL
ACRES
THIS
LINE**

PARCEL NUMBER	SCHOOL DIST.	VOL/PAGE - REG. DEEDS	TOTAL ACRES OF DESC.	ACREAGE & VALUE OF DESCRIPTION SUBJECT TO GENERAL PROPERTY TAX						6. MFL CLOSED ENTERED AFTER 2004 7. MFL OPEN ENTERED BEFORE 2005 8. MFL CLOSED ENTERED BEFORE 2005		EXEMPT FROM GEN. PROPERTY TAX		ACRES THIS LINE
NAME & ADDRESS	SEC. TN. RANGE DESCRIPTION OF PROPERTY	C O D E	ACRES	LAND VALUE	IMPROVEMENT VALUE	TOTAL VALUE	C O D E	ACRES	VALUE	C O D E	ACRES			
01310181050 01310181050 NORBERT, VICKY L 601 STARKEY RD #324 LARGO, FL, 33771	MENOMINEE INDIAN SCHOOL DISTRICT 3434 N1197 SPIRIT ISLAND TRAIL SPIRIT ISLAND LOTS 25 & 26 LEGEND LAKE N /K/A LOT 1 CSM 150 V3 P231	A	1.07	\$7,700	\$5,000	\$12,700						1.07		
01310181070 01310181070 PLATTE, EVA, J 20555 W MAIN ST LANNON, WI, 53046	MENOMINEE INDIAN SCHOOL DISTRICT 3434 N1186 SPIRIT ISLAND TRAIL SPIRIT ISLAND LOT 27 LEGEND LAKE	A	0.52	\$5,300	\$1,200	\$6,500						0.52		
01310181080 01310181080 KENNETH J COULMAN, AMANDA M FLOOD 3539 W. PIERCE AVE CHICAGO, IL, 60651	MENOMINEE INDIAN SCHOOL DISTRICT 3434 N1194 SPIRIT ISLAND TRAIL SPIRIT ISLAND LOT 28 LEGEND LAKE	A	0.61	\$5,700	\$5,000	\$10,700						0.61		

YEAR
2023

State No.

ASSESSMENT ROLL FOR MENOMINEE Menominee COUNTYKEY TO
CODES1.A - RESIDENTIAL
2.B - COMMERCIAL
3.C - MANUFACTURING
4.D - AGRICULTURAL5.E - UNDEVELOPED
5m - AGRICULTURAL FOREST
6.F - PRODUCTIVE FOREST LANDS
7.G - OTHER1. PFC REG. ENTERED BEFORE 1/1/72
2. PFC REG. ENTERED AFTER 12/31/71
3. PFC SPECIAL CLASSIFICATION
4. COUNTY FOREST CROP
5. MFL OPEN ENTERED AFTER 2004
6. MFL CLOSED ENTERED AFTER 2004
7. MFL OPEN ENTERED BEFORE 2005
8. MFL CLOSED ENTERED BEFORE 20051. FEDERAL
2. STATE
3. COUNTY
4. OTHEREXEMPT FROM GEN.
PROPERTY TAX**TOTAL
ACRES
THIS
LINE**

PARCEL NUMBER	SCHOOL DIST.	VOL/PAGE - REG. DEEDS	TOTAL ACRES OF DESC.	ACREAGE & VALUE OF DESCRIPTION SUBJECT TO GENERAL PROPERTY TAX						6. MFL CLOSED ENTERED AFTER 2004 7. MFL OPEN ENTERED BEFORE 2005 8. MFL CLOSED ENTERED BEFORE 2005			EXEMPT FROM GEN. PROPERTY TAX		ACRES THIS LINE
NAME & ADDRESS	SEC. TN. RANGE DESCRIPTION OF PROPERTY	C O D E	ACRES	LAND VALUE	IMPROVEMENT VALUE	TOTAL VALUE	C O D E	ACRES	VALUE	C O D E	ACRES				
01310181090 01310181090 KENNETH J COULMAN, AMANDA M FLOOD 3539 W. PIERCE AVE CHICAGO, IL, 60651	MENOMINEE INDIAN SCHOOL DISTRICT 3434 N1204 SPIRIT ISLAND TRAIL SPIRIT ISLAND LOT 29 LEGEND LAKE	A	0.57	\$5,500	\$0	\$5,500							0.57		
01310181100 01310181100 MARY T LEPSCHER W4343 TOMAHAWK LN CECIL, WI, 54111	MENOMINEE INDIAN SCHOOL DISTRICT 3434 N1210 SPIRIT ISLAND TRAIL SPIRIT ISLAND LOT 30 LEGEND LAKE	A	0.50	\$5,200	\$0	\$5,200							0.50		
01310182010 01310182010 U.S.A. IN TRUST NOT AVAILABLE NOT AVAILABLE, NA, 00000	MENOMINEE INDIAN SCHOOL DISTRICT 3434 N1218 SPIRIT ISLAND TR SPIRIT ISLAND LOT 31 LEGEND LAKE									X1	0.00	0.00			

YEAR
2023

State No.

ASSESSMENT ROLL FOR MENOMINEE Menominee COUNTYKEY TO
CODES1.A - RESIDENTIAL
2.B - COMMERCIAL
3.C - MANUFACTURING
4.D - AGRICULTURAL5.E - UNDEVELOPED
5m - AGRICULTURAL FOREST
6.F - PRODUCTIVE FOREST LANDS
7.G - OTHER1. PFC REG. ENTERED BEFORE 1/1/72
2. PFC REG. ENTERED AFTER 12/31/71
3. PFC SPECIAL CLASSIFICATION
4. COUNTY FOREST CROP
5. MFL OPEN ENTERED AFTER 2004
6. MFL CLOSED ENTERED AFTER 2004
7. MFL OPEN ENTERED BEFORE 2005
8. MFL CLOSED ENTERED BEFORE 20051. FEDERAL
2. STATE
3. COUNTY
4. OTHEREXEMPT FROM GEN.
PROPERTY TAX**TOTAL
ACRES
THIS
LINE**

PARCEL NUMBER	SCHOOL DIST.	VOL/PAGE - REG. DEEDS	TOTAL ACRES OF DESC.	ACREAGE & VALUE OF DESCRIPTION SUBJECT TO GENERAL PROPERTY TAX								EXEMPT FROM GEN. PROPERTY TAX		TOTAL ACRES THIS LINE
NAME & ADDRESS	SEC. TN. RANGE DESCRIPTION OF PROPERTY	C O D E	ACRES	LAND VALUE	IMPROVEMENT VALUE	TOTAL VALUE	C O D E	ACRES	VALUE	C O D E	ACRES			
1438 01310182020 01310182020 DAVID GENSLAK W3227 DUNDAS RD KAUKAUNA, WI, 54130	MENOMINEE INDIAN SCHOOL DISTRICT 3434 N1232 SPIRIT ISLAND TRAIL SPIRIT ISLAND LOT 32 LEGEND LAKE	A	0.53	\$5,300	\$0	\$5,300								0.53
1439 01310182030 01310182030 JENNIFER & ERVIN WESTPHAL 6326 WILSON DRIVE ALLETON, WI, 53002	MENOMINEE INDIAN SCHOOL DISTRICT 3434 N1240 SPIRIT ISLAND TRAIL SPIRIT ISLAND LOT 33 LEGEND LAKE	A	0.53	\$5,300	\$0	\$5,300								0.53
1440 01310182040 01310182040 USA IN TRUST PO BOX 910 KESHENA, WI, 54135	MENOMINEE INDIAN SCHOOL DISTRICT 3434 N1250 SPIRIT ISLAND TRAIL SPIRIT ISLAND LOT 34 LEGEND LAKE									X5	0.00			0.00

YEAR
2023

State No.

ASSESSMENT ROLL FOR MENOMINEE Menominee COUNTYKEY TO
CODES1.A - RESIDENTIAL
2.B - COMMERCIAL
3.C - MANUFACTURING
4.D - AGRICULTURAL5.E - UNDEVELOPED
5m - AGRICULTURAL FOREST
6.F - PRODUCTIVE FOREST LANDS
7.G - OTHER1. PFC REG. ENTERED BEFORE 1/1/72
2. PFC REG. ENTERED AFTER 12/31/71
3. PFC SPECIAL CLASSIFICATION
4. COUNTY FOREST CROP
5. MFL OPEN ENTERED AFTER 2004
6. MFL CLOSED ENTERED AFTER 2004
7. MFL OPEN ENTERED BEFORE 2005
8. MFL CLOSED ENTERED BEFORE 20051. FEDERAL
2. STATE
3. COUNTY
4. OTHEREXEMPT FROM GEN.
PROPERTY TAX**TOTAL
ACRES
THIS
LINE**

PARCEL NUMBER	SCHOOL DIST.	VOL/PAGE - REG. DEEDS	TOTAL ACRES OF DESC.	ACREAGE & VALUE OF DESCRIPTION SUBJECT TO GENERAL PROPERTY TAX					6. MFL CLOSED ENTERED AFTER 2004 7. MFL OPEN ENTERED BEFORE 2005 8. MFL CLOSED ENTERED BEFORE 2005			EXEMPT FROM GEN. PROPERTY TAX		ACRES THIS LINE
NAME & ADDRESS	SEC. TN. RANGE DESCRIPTION OF PROPERTY	C O D E	ACRES	LAND VALUE	IMPROVEMENT VALUE	TOTAL VALUE	C O D E	ACRES	VALUE	C O D E	ACRES			
01310182050 01310182050 ROBERTS, TIMOTHY A N973 SPOTTED FAWN TRAIL KESHENA, WI, 54135	MENOMINEE INDIAN SCHOOL DISTRICT 3434 N1258 SPIRIT ISLAND TRAIL SPIRIT ISLAND LOT 35 LEGEND LAKE	A	0.55	\$5,400	\$0	\$5,400						0.55		
01310182060 01310182060 ROBERTS, TIMOTHY A N973 SPOTTED FAWN TRAIL KESHENA, WI, 54135	MENOMINEE INDIAN SCHOOL DISTRICT 3434 N1268 SPIRIT ISLAND TRAIL SPIRIT ISLAND LOT 36 LEGEND LAKE	A	0.59	\$5,600	\$0	\$5,600						0.59		
01310182070 01310182070 ROBERTS, TIMOTHY A N973 SPOTTED FAWN TRAIL KESHENA, WI, 54135	MENOMINEE INDIAN SCHOOL DISTRICT 3434 N1266 SPIRIT ISLAND TRAIL SPIRIT ISLAND LOT 37 LEGEND LAKE	A	0.60	\$5,600	\$700	\$6,300						0.60		

YEAR
2023

State No.

ASSESSMENT ROLL FOR MENOMINEE Menominee COUNTYKEY TO
CODES1.A - RESIDENTIAL
2.B - COMMERCIAL
3.C - MANUFACTURING
4.D - AGRICULTURAL5.E - UNDEVELOPED
5m - AGRICULTURAL FOREST
6.F - PRODUCTIVE FOREST LANDS
7.G - OTHER1. PFC REG. ENTERED BEFORE 1/1/72
2. PFC REG. ENTERED AFTER 12/31/71
3. PFC SPECIAL CLASSIFICATION
4. COUNTY FOREST CROP
5. MFL OPEN ENTERED AFTER 2004
6. MFL CLOSED ENTERED AFTER 2004
7. MFL OPEN ENTERED BEFORE 2005
8. MFL CLOSED ENTERED BEFORE 20051. FEDERAL
2. STATE
3. COUNTY
4. OTHEREXEMPT FROM GEN.
PROPERTY TAX**TOTAL
ACRES
THIS
LINE**

PARCEL NUMBER	SCHOOL DIST.	VOL/PAGE - REG. DEEDS	TOTAL ACRES OF DESC.	ACREAGE & VALUE OF DESCRIPTION SUBJECT TO GENERAL PROPERTY TAX					6. MFL CLOSED ENTERED AFTER 2004 7. MFL OPEN ENTERED BEFORE 2005 8. MFL CLOSED ENTERED BEFORE 2005			EXEMPT FROM GEN. PROPERTY TAX		ACRES THIS LINE
NAME & ADDRESS	SEC. TN. RANGE DESCRIPTION OF PROPERTY	C O D E	ACRES	LAND VALUE	IMPROVEMENT VALUE	TOTAL VALUE	C O D E	ACRES	VALUE	C O D E	ACRES			
01310182080 01310182080 MENOMINEE INDIAN SCHOOL DISTRICT 3434 JAMES J SHEAHAN, LAURIE J SHEAHAN 1075 PHEASANT RUN UNION GROVE, WI, 53182	N1269 SPIRIT ISLAND ROAD SPIRIT ISLAND LOT 38 LEGEND LAKE	A	0.58	\$5,500	\$112,800	\$118,300						0.58		
01310182090 01310182090 MENOMINEE INDIAN SCHOOL DISTRICT 3434 DAVID E SCHULTZ & ROBERT J SCHULTZ 5559 N SANTA MONICA BLVD WHITEFISH BAY, WI, 53217	N1263 SPIRIT ISLAND ROAD SPIRIT ISLAND LOT 39 LEGEND LAKE	A	0.54	\$5,400	\$0	\$5,400						0.54		
01310182100 01310182100 MENOMINEE INDIAN SCHOOL DISTRICT 3434 RICHARD A HAAG & JEAN M HAAG, REVOCABLE TRUST DATED MARCH 3, 2021 1220 MANITOWOC ROAD MENASHA, WI, 54952	N1259 SPIRIT ISLAND ROAD SPIRIT ISLAND LOT 40 LEGEND LAKE	A	0.50	\$5,200	\$90,000	\$95,200						0.50		

YEAR
2023

State No.

ASSESSMENT ROLL FOR MENOMINEE Menominee COUNTYKEY TO
CODES1.A - RESIDENTIAL
2.B - COMMERCIAL
3.C - MANUFACTURING
4.D - AGRICULTURAL5.E - UNDEVELOPED
5m - AGRICULTURAL FOREST
6.F - PRODUCTIVE FOREST LANDS
7.G - OTHER1. PFC REG. ENTERED BEFORE 1/1/72
2. PFC REG. ENTERED AFTER 12/31/71
3. PFC SPECIAL CLASSIFICATION
4. COUNTY FOREST CROP
5. MFL OPEN ENTERED AFTER 2004
6. MFL CLOSED ENTERED AFTER 2004
7. MFL OPEN ENTERED BEFORE 2005
8. MFL CLOSED ENTERED BEFORE 20051. FEDERAL
2. STATE
3. COUNTY
4. OTHEREXEMPT FROM GEN.
PROPERTY TAX**TOTAL
ACRES
THIS
LINE**

PARCEL NUMBER	SCHOOL DIST.	VOL/PAGE - REG. DEEDS	TOTAL ACRES OF DESC.	ACREAGE & VALUE OF DESCRIPTION SUBJECT TO GENERAL PROPERTY TAX					6. MFL CLOSED ENTERED AFTER 2004 7. MFL OPEN ENTERED BEFORE 2005 8. MFL CLOSED ENTERED BEFORE 2005			EXEMPT FROM GEN. PROPERTY TAX		ACRES THIS LINE
NAME & ADDRESS	SEC. TN. RANGE DESCRIPTION OF PROPERTY	C O D E	ACRES	LAND VALUE	IMPROVEMENT VALUE	TOTAL VALUE	C O D E	ACRES	VALUE	C O D E	ACRES			
01310183010 01310183010 ANNEN, CARY W; ANNEN, LINDA M 508 BERNYCE DRIVE LAKE IN THE HILLS, IL, 60156	MENOMINEE INDIAN SCHOOL DISTRICT 3434 N1255 SPIRIT ISLAND ROAD SPIRIT ISLAND LOT 41 LEGEND LAKE	A	0.52	\$5,300	\$0	\$5,300						0.52		
01310183020 01310183020 RODRIGUEZ, ARTHUR & JOY N1186 SPIRIT ISLAND RD. KESHENA, WI, 54135	MENOMINEE INDIAN SCHOOL DISTRICT 3434 N1249 SPIRIT ISLAND ROAD SPIRIT ISLAND LOT 42 LEGEND LAKE	A	0.50	\$5,200	\$0	\$5,200						0.50		
01310183030 01310183030 WILLIAM J SUTTON, JR #7623 288TH AVE SALEM, WI, 53168	MENOMINEE INDIAN SCHOOL DISTRICT 3434 N1241 SPIRIT ISLAND ROAD SPIRIT ISLAND LOT 43 LEGEND LAKE	A	0.50	\$5,200	\$5,400	\$10,600						0.50		

YEAR
2023

State No.

ASSESSMENT ROLL FOR MENOMINEE Menominee COUNTYKEY TO
CODES1.A - RESIDENTIAL
2.B - COMMERCIAL
3.C - MANUFACTURING
4.D - AGRICULTURAL5.E - UNDEVELOPED
5m - AGRICULTURAL FOREST
6.F - PRODUCTIVE FOREST LANDS
7.G - OTHER1. PFC REG. ENTERED BEFORE 1/1/72
2. PFC REG. ENTERED AFTER 12/31/71
3. PFC SPECIAL CLASSIFICATION
4. COUNTY FOREST CROP
5. MFL OPEN ENTERED AFTER 2004
6. MFL CLOSED ENTERED AFTER 2004
7. MFL OPEN ENTERED BEFORE 2005
8. MFL CLOSED ENTERED BEFORE 20051. FEDERAL
2. STATE
3. COUNTY
4. OTHEREXEMPT FROM GEN.
PROPERTY TAX**TOTAL
ACRES
THIS
LINE**

PARCEL NUMBER	SCHOOL DIST.	VOL/PAGE - REG. DEEDS	TOTAL ACRES OF DESC.	ACREAGE & VALUE OF DESCRIPTION SUBJECT TO GENERAL PROPERTY TAX					6. MFL CLOSED ENTERED AFTER 2004 7. MFL OPEN ENTERED BEFORE 2005 8. MFL CLOSED ENTERED BEFORE 2005			EXEMPT FROM GEN. PROPERTY TAX		ACRES THIS LINE
NAME & ADDRESS	SEC. TN. RANGE DESCRIPTION OF PROPERTY	C O D E	ACRES	LAND VALUE	IMPROVEMENT VALUE	TOTAL VALUE	C O D E	ACRES	VALUE	C O D E	ACRES			
01310183040 01310183040 JOHN P OURADA 706 TRAILSWAY LANE NEENAH, WI, 54956	MENOMINEE INDIAN SCHOOL DISTRICT 3434 N1229 SPIRIT ISLAND ROAD SPIRIT ISLAND LOT 44 LEGEND LAKE	A	0.50	\$5,200	\$0	\$5,200						0.50		
01310183050 01310183050 JOHN P OURADA 706 TRAILSWAY LANE NEENAH, WI, 54956	MENOMINEE INDIAN SCHOOL DISTRICT 3434 N1219 SPIRIT ISLAND ROAD SPIRIT ISLAND LOT 45 LEGEND LAKE	A	0.57	\$5,500	\$0	\$5,500						0.57		
01310183060 01310183060 JOHN P OURADA 706 TRAILSWAY LANE NEENAH, WI, 54956	MENOMINEE INDIAN SCHOOL DISTRICT 3434 N1213 SPIRIT ISLAND ROAD SPIRIT ISLAND LOT 46 LEGEND LAKE	A	0.53	\$5,300	\$0	\$5,300						0.53		

YEAR
2023

State No.

ASSESSMENT ROLL FOR MENOMINEE Menominee COUNTYKEY TO
CODES1.A - RESIDENTIAL
2.B - COMMERCIAL
3.C - MANUFACTURING
4.D - AGRICULTURAL5.E - UNDEVELOPED
5m - AGRICULTURAL FOREST
6.F - PRODUCTIVE FOREST LANDS
7.G - OTHER1. PFC REG. ENTERED BEFORE 1/1/72
2. PFC REG. ENTERED AFTER 12/31/71
3. PFC SPECIAL CLASSIFICATION
4. COUNTY FOREST CROP
5. MFL OPEN ENTERED AFTER 2004
6. MFL CLOSED ENTERED AFTER 2004
7. MFL OPEN ENTERED BEFORE 2005
8. MFL CLOSED ENTERED BEFORE 20051. FEDERAL
2. STATE
3. COUNTY
4. OTHEREXEMPT FROM GEN.
PROPERTY TAX**TOTAL
ACRES
THIS
LINE**

PARCEL NUMBER	SCHOOL DIST.	VOL/PAGE - REG. DEEDS	TOTAL ACRES OF DESC.	ACREAGE & VALUE OF DESCRIPTION SUBJECT TO GENERAL PROPERTY TAX						6. MFL CLOSED ENTERED AFTER 2004 7. MFL OPEN ENTERED BEFORE 2005 8. MFL CLOSED ENTERED BEFORE 2005		EXEMPT FROM GEN. PROPERTY TAX		ACRES THIS LINE
NAME & ADDRESS	SEC. TN. RANGE DESCRIPTION OF PROPERTY	C O D E	ACRES	LAND VALUE	IMPROVEMENT VALUE	TOTAL VALUE	C O D E	ACRES	VALUE	C O D E	ACRES			
01310183070 01310183070 U.S.A. IN TRUST NOT AVAILABLE NOT AVAILABLE, NA, 00000	MENOMINEE INDIAN SCHOOL DISTRICT 3434 N1207 SPIRIT ISLAND TR SPIRIT ISLAND LOT 47 LEGEND LAKE									X1	0.00	0.00		
01310183080 01310183080 DELORES PYATSKOWIT N1207 SPIRIT ISLAND ROAD KESHENA, WI, 54135	MENOMINEE INDIAN SCHOOL DISTRICT 3434 N1201 SPIRIT ISLAND ROAD SPIRIT ISLAND LOT 48 LEGEND LAKE	A	0.52	\$5,300	\$5,500	\$10,800						0.52		
01310183090 01310183090 CRAIG A POLAWKOWSKI 4300 E GLORY LANE APPLETON, WI, 54913	MENOMINEE INDIAN SCHOOL DISTRICT 3434 N1195 SPIRIT ISLAND ROAD SPIRIT ISLAND LOT 49 LEGEND LAKE	A	0.50	\$5,200	\$0	\$5,200						0.50		

YEAR
2023

State No.

ASSESSMENT ROLL FOR MENOMINEE Menominee COUNTYKEY TO
CODES1.A - RESIDENTIAL
2.B - COMMERCIAL
3.C - MANUFACTURING
4.D - AGRICULTURAL5.E - UNDEVELOPED
5m - AGRICULTURAL FOREST
6.F - PRODUCTIVE FOREST LANDS
7.G - OTHER1. PFC REG. ENTERED BEFORE 1/1/72
2. PFC REG. ENTERED AFTER 12/31/71
3. PFC SPECIAL CLASSIFICATION
4. COUNTY FOREST CROP
5. MFL OPEN ENTERED AFTER 2004
6. MFL CLOSED ENTERED AFTER 2004
7. MFL OPEN ENTERED BEFORE 2005
8. MFL CLOSED ENTERED BEFORE 20051. FEDERAL
2. STATE
3. COUNTY
4. OTHEREXEMPT FROM GEN.
PROPERTY TAX**TOTAL
ACRES
THIS
LINE**

PARCEL NUMBER	SCHOOL DIST.	VOL/PAGE - REG. DEEDS	TOTAL ACRES OF DESC.	ACREAGE & VALUE OF DESCRIPTION SUBJECT TO GENERAL PROPERTY TAX						6. MFL CLOSED ENTERED AFTER 2004 7. MFL OPEN ENTERED BEFORE 2005 8. MFL CLOSED ENTERED BEFORE 2005		EXEMPT FROM GEN. PROPERTY TAX		ACRES THIS LINE
NAME & ADDRESS	SEC. TN. RANGE DESCRIPTION OF PROPERTY	C O D E	ACRES	LAND VALUE	IMPROVEMENT VALUE	TOTAL VALUE	C O D E	ACRES	VALUE	C O D E	ACRES			
01310183100 01310183100 APPLEBY, SUSAN 440 W. BAYFIELD AVENUE MILWAUKEE, WI, 53217	MENOMINEE INDIAN SCHOOL DISTRICT 3434 N1187 SPIRIT ISLAND ROAD SPIRIT ISLAND LOT 50 LEGEND LAKE	A	0.54	\$5,400	\$0	\$5,400						0.54		
01310184010 01310184010 RASHIDI, WAEL H & TERI J 3290 GRAY HAWK TRAIL SUAMICO, WI, 54313	MENOMINEE INDIAN SCHOOL DISTRICT 3434 W1015 CTH VV SPIRIT ISLAND LOT 51 N/K/A LOT 1 CSM 128 V63 P169-170	A	1.38	\$102,400	\$244,600	\$347,000						1.38		
01310184020 01310184020 LEGEND LODGE, LLC 5421 N SUMMERLAND DR APPLETON, WI, 54913	MENOMINEE INDIAN SCHOOL DISTRICT 3434 W1029 CTH VV SPIRIT ISLAND LOT 52 LEGEND LAKE	A	0.49	\$97,500	\$327,500	\$425,000						0.49		

YEAR
2023

State No.

ASSESSMENT ROLL FOR MENOMINEE Menominee COUNTYKEY TO
CODES1.A - RESIDENTIAL
2.B - COMMERCIAL
3.C - MANUFACTURING
4.D - AGRICULTURAL5.E - UNDEVELOPED
5m - AGRICULTURAL FOREST
6.F - PRODUCTIVE FOREST LANDS
7.G - OTHER1. PFC REG. ENTERED BEFORE 1/1/72
2. PFC REG. ENTERED AFTER 12/31/71
3. PFC SPECIAL CLASSIFICATION
4. COUNTY FOREST CROP
5. MFL OPEN ENTERED AFTER 2004
6. MFL CLOSED ENTERED AFTER 2004
7. MFL OPEN ENTERED BEFORE 2005
8. MFL CLOSED ENTERED BEFORE 20051. FEDERAL
2. STATE
3. COUNTY
4. OTHEREXEMPT FROM GEN.
PROPERTY TAX**TOTAL
ACRES
THIS
LINE**

PARCEL NUMBER	SCHOOL DIST.	VOL/PAGE - REG. DEEDS	TOTAL ACRES OF DESC.	ACREAGE & VALUE OF DESCRIPTION SUBJECT TO GENERAL PROPERTY TAX					6. MFL CLOSED ENTERED AFTER 2004 7. MFL OPEN ENTERED BEFORE 2005 8. MFL CLOSED ENTERED BEFORE 2005			EXEMPT FROM GEN. PROPERTY TAX		ACRES THIS LINE
NAME & ADDRESS	SEC. TN. RANGE DESCRIPTION OF PROPERTY	C O D E	ACRES	LAND VALUE	IMPROVEMENT VALUE	TOTAL VALUE	C O D E	ACRES	VALUE	C O D E	ACRES			
01310184030 01310184030 MULLINS, GREGORY J; 3136 WISCONSIN AVE BERWYN, IL, 60402	MENOMINEE INDIAN SCHOOL DISTRICT 3434 W1037 CTH VV SPIRIT ISLAND LOT 53 LEGEND LAKE	A	0.53	\$94,000	\$157,100	\$251,100						0.53		
01310184040 01310184040 POWERS, BRIAN D. REVOCABLE TRUST 9/21/99 N6867 COUNTY RD Q LAKE MILLS, WI, 53551	MENOMINEE INDIAN SCHOOL DISTRICT 3434 W1049 CTH VV SPIRIT ISLAND LOT 54 LEGEND LAKE	A	0.62	\$94,700	\$101,400	\$196,100						0.62		
01310184050 01310184050 LUKE J & ERIN R VAN NULAND 2988 LENNON LANE NEENAH, WI, 54956	MENOMINEE INDIAN SCHOOL DISTRICT 3434 N1178 SPIRIT ISLAND ROAD SPIRIT ISLAND LOT 55 LEGEND LAKE	A	0.64	\$97,000	\$136,200	\$233,200						0.64		

YEAR
2023

State No.

ASSESSMENT ROLL FOR MENOMINEE Menominee COUNTYKEY TO
CODES1.A - RESIDENTIAL
2.B - COMMERCIAL
3.C - MANUFACTURING
4.D - AGRICULTURAL5.E - UNDEVELOPED
5m - AGRICULTURAL FOREST
6.F - PRODUCTIVE FOREST LANDS
7.G - OTHER1. PFC REG. ENTERED BEFORE 1/1/72
2. PFC REG. ENTERED AFTER 12/31/71
3. PFC SPECIAL CLASSIFICATION
4. COUNTY FOREST CROP
5. MFL OPEN ENTERED AFTER 2004
6. MFL CLOSED ENTERED AFTER 2004
7. MFL OPEN ENTERED BEFORE 2005
8. MFL CLOSED ENTERED BEFORE 20051. FEDERAL
2. STATE
3. COUNTY
4. OTHEREXEMPT FROM GEN.
PROPERTY TAX**TOTAL
ACRES
THIS
LINE**

PARCEL NUMBER	SCHOOL DIST.	VOL/PAGE - REG. DEEDS	TOTAL ACRES OF DESC.	ACREAGE & VALUE OF DESCRIPTION SUBJECT TO GENERAL PROPERTY TAX				6. MFL CLOSED ENTERED AFTER 2004 7. MFL OPEN ENTERED BEFORE 2005 8. MFL CLOSED ENTERED BEFORE 2005			EXEMPT FROM GEN. PROPERTY TAX		ACRES THIS LINE
NAME & ADDRESS	SEC. TN. RANGE DESCRIPTION OF PROPERTY	C O D E	ACRES	LAND VALUE	IMPROVEMENT VALUE	TOTAL VALUE	C O D E	ACRES	VALUE	C O D E	ACRES		
01310184060 01310184060 GERRIT & LEANN GRONOWSKI 439 W RED PINE CIRCLE DOUSMAN, WI, 53118	MENOMINEE INDIAN SCHOOL DISTRICT 3434 N1186 SPIRIT ISLAND ROAD SPIRIT ISLAND LOT 56 LEGEND LAKE	A	0.48	\$93,000	\$151,100	\$244,100						0.48	
01310184070 01310184070 STEIN, RAYMOND & EVELYN 7988 NORTHWAY DRIVE HANOVER PARK, IL, 60103	MENOMINEE INDIAN SCHOOL DISTRICT 3434 N1194 SPIRIT ISLAND ROAD SPIRIT ISLAND LOT 57 LEGEND LAKE	A	0.48	\$91,500	\$5,900	\$97,400						0.48	
01310184080 01310184080 HENKE, MARK C & MARGARET A N75W28710 COLD STREAM DR HARTLAND, WI, 53029	MENOMINEE INDIAN SCHOOL DISTRICT 3434 N1200 SPIRIT ISLAND ROAD SPIRIT ISLAND LOT 58 LEGEND LAKE	A	0.45	\$90,000	\$224,300	\$314,300						0.45	

YEAR
2023

State No.

ASSESSMENT ROLL FOR MENOMINEE Menominee COUNTYKEY TO
CODES1.A - RESIDENTIAL
2.B - COMMERCIAL
3.C - MANUFACTURING
4.D - AGRICULTURAL5.E - UNDEVELOPED
5m - AGRICULTURAL FOREST
6.F - PRODUCTIVE FOREST LANDS
7.G - OTHER1. PFC REG. ENTERED BEFORE 1/1/72
2. PFC REG. ENTERED AFTER 12/31/71
3. PFC SPECIAL CLASSIFICATION
4. COUNTY FOREST CROP
5. MFL OPEN ENTERED AFTER 2004
6. MFL CLOSED ENTERED AFTER 2004
7. MFL OPEN ENTERED BEFORE 2005
8. MFL CLOSED ENTERED BEFORE 20051. FEDERAL
2. STATE
3. COUNTY
4. OTHEREXEMPT FROM GEN.
PROPERTY TAX**TOTAL
ACRES
THIS
LINE**

PARCEL NUMBER	SCHOOL DIST.	VOL/PAGE - REG. DEEDS	TOTAL ACRES OF DESC.	ACREAGE & VALUE OF DESCRIPTION SUBJECT TO GENERAL PROPERTY TAX						6. MFL CLOSED ENTERED AFTER 2004 7. MFL OPEN ENTERED BEFORE 2005 8. MFL CLOSED ENTERED BEFORE 2005			EXEMPT FROM GEN. PROPERTY TAX		ACRES THIS LINE
NAME & ADDRESS	SEC. TN. RANGE DESCRIPTION OF PROPERTY	C O D E	ACRES	LAND VALUE	IMPROVEMENT VALUE	TOTAL VALUE	C O D E	ACRES	VALUE	C O D E	ACRES				
01310184090 01310184090 MENOMINEE INDIAN SCHOOL DISTRICT 3434 THE ROBERT W & DEBORAH J AMORDE, LIVING TRUST DATED JUNE 11, 2013 & ANY AMENDMENTS THERETO 200 E WENTWORTH APPLETON, WI, 54913	N1210 SPIRIT ISLAND ROAD SPIRIT ISLAND LOT 59 LEGEND LAKE	A	0.45	\$90,800	\$264,800	\$355,600						0.45			
01310184100 01310184100 MENOMINEE INDIAN SCHOOL DISTRICT 3434 VOGELS, RANDY A 1951 TERRY LANE DE PERE, WI, 54115	N1218 SPIRIT ISLAND ROAD SPIRIT ISLAND LOT 60 LEGEND LAKE	A	0.45	\$109,500	\$93,400	\$202,900						0.45			
01310185010 01310185010 MENOMINEE INDIAN SCHOOL DISTRICT 3434 JOHN P OURADA 706 TRAILSWAY LANE NEENAH, WI, 54956	N1226 SPIRIT ISLAND ROAD SPIRIT ISLAND LOT 61 LEGEND LAKE	A	0.55	\$114,700	\$147,700	\$262,400						0.55			

YEAR
2023

State No.

ASSESSMENT ROLL FOR MENOMINEE Menominee COUNTYKEY TO
CODES1.A - RESIDENTIAL
2.B - COMMERCIAL
3.C - MANUFACTURING
4.D - AGRICULTURAL5.E - UNDEVELOPED
5m - AGRICULTURAL FOREST
6.F - PRODUCTIVE FOREST LANDS
7.G - OTHER1. PFC REG. ENTERED BEFORE 1/1/72
2. PFC REG. ENTERED AFTER 12/31/71
3. PFC SPECIAL CLASSIFICATION
4. COUNTY FOREST CROP
5. MFL OPEN ENTERED AFTER 2004
6. MFL CLOSED ENTERED AFTER 2004
7. MFL OPEN ENTERED BEFORE 2005
8. MFL CLOSED ENTERED BEFORE 20051. FEDERAL
2. STATE
3. COUNTY
4. OTHEREXEMPT FROM GEN.
PROPERTY TAX**TOTAL
ACRES
THIS
LINE**

PARCEL NUMBER	SCHOOL DIST.	VOL/PAGE - REG. DEEDS	TOTAL ACRES OF DESC.	ACREAGE & VALUE OF DESCRIPTION SUBJECT TO GENERAL PROPERTY TAX						6. MFL CLOSED ENTERED AFTER 2004 7. MFL OPEN ENTERED BEFORE 2005 8. MFL CLOSED ENTERED BEFORE 2005		EXEMPT FROM GEN. PROPERTY TAX		ACRES THIS LINE
NAME & ADDRESS	SEC. TN. RANGE DESCRIPTION OF PROPERTY	C O D E	ACRES	LAND VALUE	IMPROVEMENT VALUE	TOTAL VALUE	C O D E	ACRES	VALUE	C O D E	ACRES			
01310185020 01310185020 RICHARD A PHILLIPS 4916 S 31ST STREET GREENFIELD, WI, 53221	MENOMINEE INDIAN SCHOOL DISTRICT 3434 N1232 SPIRIT ISLAND ROAD SPIRIT ISLAND LOT 62 LEGEND LAKE	A	0.73	\$114,700	\$5,700	\$120,400						0.73		
01310185030 01310185030 MANTEI, ELWYNN & MARY JO 814 SHING-WA-UK DRIVE MARINETTE, WI, 54143	MENOMINEE INDIAN SCHOOL DISTRICT 3434 W975 SPIRIT ISLAND COURT SPIRIT ISLAND LOT 63 LEGEND LAKE	A	0.60	\$183,000	\$108,200	\$291,200						0.60		
01310185040 01310185040 JOEL E DOXTATOR W983 SPIRIT ISLAND CT KESHENA, WI, 54135	MENOMINEE INDIAN SCHOOL DISTRICT 3434 W983 SPIRIT ISLAND COURT SPIRIT ISLAND LOT 64 LEGEND LAKE	A	0.48	\$151,000	\$242,200	\$393,200						0.48		

YEAR 2023	State No.
--------------	-----------

ASSESSMENT ROLL FOR MENOMINEE Menominee COUNTY

KEY TO
CODES

1.A - RESIDENTIAL
2.B - COMMERCIAL
3.C - MANUFACTURING
4.D - AGRICULTURAL

5.E - UNDEVELOPED
5m - AGRICULTURAL FOREST
6.F - PRODUCTIVE FOREST LANDS
7.G - OTHER

1. PFC REG. ENTERED BEFORE 1/1/72
2. PFC REG. ENTERED AFTER 12/31/71
3. PFC SPECIAL CLASSIFICATION
4. COUNTY FOREST CROP
5. MFL OPEN ENTERED AFTER 2004
6. MFL CLOSED ENTERED AFTER 2004
7. MFL OPEN ENTERED BEFORE 2005
8. MFL CLOSED ENTERED BEFORE 2005

1. FEDERAL
2. STATE
3. COUNTY
4. OTHER

EXEMPT FROM GEN.
PROPERTY TAX

TOTAL
ACRES
THIS
LINE

PARCEL NUMBER		SCHOOL DIST.	VOL/PAGE - REG. DEEDS		TOTAL ACRES OF DESC.		ACREAGE & VALUE OF DESCRIPTION SUBJECT TO GENERAL PROPERTY TAX					6. MFL CLOSED ENTERED AFTER 2004 7. MFL OPEN ENTERED BEFORE 2005 8. MFL CLOSED ENTERED BEFORE 2005		EXEMPT FROM GEN. PROPERTY TAX		ACRES THIS LINE
NAME & ADDRESS			SEC. TN. RANGE DESCRIPTION OF PROPERTY		C O D E	ACRES	LAND VALUE	IMPROVEMENT VALUE	TOTAL VALUE	C O D E	ACRES	VALUE	C O D E	ACRES		
1471	01310185050 01310185050		MENOMINEE INDIAN SCHOOL DISTRICT 3434		A	0.48	\$160,500	\$238,900	\$399,400						0.48	
	C/O PRAZTER, HEIDI A NORWICK, HEIDI A. 4309 N. BELL AVENUE CHICAGO, IL, 60618-1609		W991 SPIRIT ISLAND COURT SPITIT ISLAND LOT 65 LEGEND LAKE													
1472	01310185060 01310185060		MENOMINEE INDIAN SCHOOL DISTRICT 3434		A	0.48	\$174,000	\$149,700	\$323,700						0.48	
	SONDERS, FLORENCE D. (TRUSTEE); (FAMILY 820 AUDOBON WAY PT 410 LINCONSIRE, IL, 60069		W997 SPIRIT ISLAND COURT SPIRIT ISLAND LOT 66 LEGEND LAKE													
1473	01310185070 01310185070		MENOMINEE INDIAN SCHOOL DISTRICT 3434		A	0.48	\$167,000	\$170,200	\$337,200						0.48	
	Michael III Burns W1003 Spirit Island Court Keshena, Wisconsin, 54135		W1003 SPIRIT ISLAND COURT SPIRIT ISLAND LOT 67 LEGEND LAKE													

YEAR
2023

State No.

ASSESSMENT ROLL FOR MENOMINEE Menominee COUNTYKEY TO
CODES1.A - RESIDENTIAL
2.B - COMMERCIAL
3.C - MANUFACTURING
4.D - AGRICULTURAL5.E - UNDEVELOPED
5m - AGRICULTURAL FOREST
6.F - PRODUCTIVE FOREST LANDS
7.G - OTHER1. PFC REG. ENTERED BEFORE 1/1/72
2. PFC REG. ENTERED AFTER 12/31/71
3. PFC SPECIAL CLASSIFICATION
4. COUNTY FOREST CROP
5. MFL OPEN ENTERED AFTER 2004
6. MFL CLOSED ENTERED AFTER 2004
7. MFL OPEN ENTERED BEFORE 2005
8. MFL CLOSED ENTERED BEFORE 20051. FEDERAL
2. STATE
3. COUNTY
4. OTHEREXEMPT FROM GEN.
PROPERTY TAX**TOTAL
ACRES
THIS
LINE**

PARCEL NUMBER	SCHOOL DIST.	VOL/PAGE - REG. DEEDS	TOTAL ACRES OF DESC.	ACREAGE & VALUE OF DESCRIPTION SUBJECT TO GENERAL PROPERTY TAX								EXEMPT FROM GEN. PROPERTY TAX		TOTAL ACRES THIS LINE
NAME & ADDRESS	SEC. TN. RANGE DESCRIPTION OF PROPERTY	C O D E	ACRES	LAND VALUE	IMPROVEMENT VALUE	TOTAL VALUE	C O D E	ACRES	VALUE	C O D E	ACRES			
1474 01310185080 01310185080 RAINNO, JACQUELINE (FAMILY TRUST) 1710 YALE CT LAKE FOREST, IL, 60045	MENOMINEE INDIAN SCHOOL DISTRICT 3434 W1009 SPIRIT ISLAND COURT SPIRIT ISLAND LOT 68 LEGEND LAKE	A	0.45	\$175,500	\$135,400	\$310,900								0.45
1475 01310185090 01310185090 NEPOMUCENO LEGEND LAKE LLC 8 CEDARWOOD COURT RACINE, WI, 53402	MENOMINEE INDIAN SCHOOL DISTRICT 3434 W1015 SPIRIT ISLAND COURT SPIRIT ISLAND LOT 69 LEGEND LAKE	A	0.40	\$180,500	\$119,900	\$300,400								0.40
1476 01310185100 01310185100 U.S.A. IN TRUST NOT AVAILABLE NOT AVAILABLE, NA, 00000	MENOMINEE INDIAN SCHOOL DISTRICT 3434 W1023 SPIRIT ISLAND CT SPIRIT ISLAND LOT 70 LEGEND LAKE									X1	0.00			0.00

YEAR
2023

State No.

ASSESSMENT ROLL FOR MENOMINEE Menominee COUNTYKEY TO
CODES1.A - RESIDENTIAL
2.B - COMMERCIAL
3.C - MANUFACTURING
4.D - AGRICULTURAL5.E - UNDEVELOPED
5m - AGRICULTURAL FOREST
6.F - PRODUCTIVE FOREST LANDS
7.G - OTHER1. PFC REG. ENTERED BEFORE 1/1/72
2. PFC REG. ENTERED AFTER 12/31/71
3. PFC SPECIAL CLASSIFICATION
4. COUNTY FOREST CROP
5. MFL OPEN ENTERED AFTER 2004
6. MFL CLOSED ENTERED AFTER 2004
7. MFL OPEN ENTERED BEFORE 2005
8. MFL CLOSED ENTERED BEFORE 20051. FEDERAL
2. STATE
3. COUNTY
4. OTHEREXEMPT FROM GEN.
PROPERTY TAX**TOTAL
ACRES
THIS
LINE**

PARCEL NUMBER	SCHOOL DIST.	VOL/PAGE - REG. DEEDS	TOTAL ACRES OF DESC.	ACREAGE & VALUE OF DESCRIPTION SUBJECT TO GENERAL PROPERTY TAX						6. MFL CLOSED ENTERED AFTER 2004 7. MFL OPEN ENTERED BEFORE 2005 8. MFL CLOSED ENTERED BEFORE 2005		EXEMPT FROM GEN. PROPERTY TAX		ACRES THIS LINE
NAME & ADDRESS	SEC. TN. RANGE DESCRIPTION OF PROPERTY	C O D E	ACRES	LAND VALUE	IMPROVEMENT VALUE	TOTAL VALUE	C O D E	ACRES	VALUE	C O D E	ACRES			
01310186010 01310186010 CHRISTINE J JAHN N12W29089 CREEKSIDE CT WAUKESHA, WI, 53188	MENOMINEE INDIAN SCHOOL DISTRICT 3434 W1031 SPIRIT ISLAND COURT SPIRIT ISLAND LOT 71 LEGEND LAKE	A	0.45	\$150,000	\$112,000	\$262,000						0.45		
01310186020 01310186020 CRAIG D HANSEN N9428 DUSTY DR APPLETON, WI, 54915	MENOMINEE INDIAN SCHOOL DISTRICT 3434 W1035 SPIRIT ISLAND COURT SPIRIT ISLAND LOT 72 LEGEND LAKE	A	0.50	\$150,500	\$50,700	\$201,200						0.50		
01310186030 01310186030 SCOTT M SOWINSKI, KIMBERLY A SOWINSKI W2412 WESTERN DR FREEDOM, WI, 54913	MENOMINEE INDIAN SCHOOL DISTRICT 3434 W1043 SPIRIT ISLAND COURT SPIRIT ISLAND LOT 73 LEGEND LAKE	A	0.40	\$183,000	\$113,800	\$296,800						0.40		

YEAR
2023

State No.

ASSESSMENT ROLL FOR MENOMINEE Menominee COUNTYKEY TO
CODES1.A - RESIDENTIAL
2.B - COMMERCIAL
3.C - MANUFACTURING
4.D - AGRICULTURAL5.E - UNDEVELOPED
5m - AGRICULTURAL FOREST
6.F - PRODUCTIVE FOREST LANDS
7.G - OTHER1. PFC REG. ENTERED BEFORE 1/1/72
2. PFC REG. ENTERED AFTER 12/31/71
3. PFC SPECIAL CLASSIFICATION
4. COUNTY FOREST CROP
5. MFL OPEN ENTERED AFTER 2004
6. MFL CLOSED ENTERED AFTER 2004
7. MFL OPEN ENTERED BEFORE 2005
8. MFL CLOSED ENTERED BEFORE 20051. FEDERAL
2. STATE
3. COUNTY
4. OTHEREXEMPT FROM GEN.
PROPERTY TAX**TOTAL
ACRES
THIS
LINE**

PARCEL NUMBER	SCHOOL DIST.	VOL/PAGE - REG. DEEDS	TOTAL ACRES OF DESC.	ACREAGE & VALUE OF DESCRIPTION SUBJECT TO GENERAL PROPERTY TAX								EXEMPT FROM GEN. PROPERTY TAX		TOTAL ACRES THIS LINE
NAME & ADDRESS	SEC. TN. RANGE DESCRIPTION OF PROPERTY	C O D E	ACRES	LAND VALUE	IMPROVEMENT VALUE	TOTAL VALUE	C O D E	ACRES	VALUE	C O D E	ACRES			
1480 01310186040 01310186040 JAMES & MOLLY VANDERMISSEN 406 HIDDEN RIDGES WAY COMBINED LOCKS, WI, 54113	MENOMINEE INDIAN SCHOOL DISTRICT 3434 W1069 SPIRIT ISLAND COURT SPIRIT ISLAND LOT 74 LEGEND LAKE	A	0.65	\$133,300	\$149,600	\$282,900								0.65
1481 01310186050 01310186050 MARCUS OLLE MAGNUSSON 1716 MAPLE AVE DOWNERS GROVE, IL, 60515	MENOMINEE INDIAN SCHOOL DISTRICT 3434 N1246 SPIRIT ISLAND ROAD SPIRIT ISLAND LOT 75 LEGEND LAKE	A	0.54	\$162,500	\$42,500	\$205,000								0.54
1482 01310186060 01310186060 U.S.A. IN TRUST NOT AVAILABLE NOT AVAILABLE, NA, 00000	MENOMINEE INDIAN SCHOOL DISTRICT 3434 N1250 SPIRIT ISLAND RD SPIRIT ISLAND LOT 76 LEGEND LAKE									X1	0.00			0.00

YEAR
2023

State No.

ASSESSMENT ROLL FOR MENOMINEE Menominee COUNTYKEY TO
CODES1.A - RESIDENTIAL
2.B - COMMERCIAL
3.C - MANUFACTURING
4.D - AGRICULTURAL5.E - UNDEVELOPED
5m - AGRICULTURAL FOREST
6.F - PRODUCTIVE FOREST LANDS
7.G - OTHER1. PFC REG. ENTERED BEFORE 1/1/72
2. PFC REG. ENTERED AFTER 12/31/71
3. PFC SPECIAL CLASSIFICATION
4. COUNTY FOREST CROP
5. MFL OPEN ENTERED AFTER 2004
6. MFL CLOSED ENTERED AFTER 2004
7. MFL OPEN ENTERED BEFORE 2005
8. MFL CLOSED ENTERED BEFORE 20051. FEDERAL
2. STATE
3. COUNTY
4. OTHEREXEMPT FROM GEN.
PROPERTY TAX**TOTAL
ACRES
THIS
LINE**

PARCEL NUMBER	SCHOOL DIST.	VOL/PAGE - REG. DEEDS	TOTAL ACRES OF DESC.	ACREAGE & VALUE OF DESCRIPTION SUBJECT TO GENERAL PROPERTY TAX				6. MFL CLOSED ENTERED AFTER 2004 7. MFL OPEN ENTERED BEFORE 2005 8. MFL CLOSED ENTERED BEFORE 2005			EXEMPT FROM GEN. PROPERTY TAX		ACRES THIS LINE
NAME & ADDRESS	SEC. TN. RANGE DESCRIPTION OF PROPERTY	C O D E	ACRES	LAND VALUE	IMPROVEMENT VALUE	TOTAL VALUE	C O D E	ACRES	VALUE	C O D E	ACRES		
01310186070 01310186070 MENOMINEE INDIAN SCHOOL DISTRICT 3434 SPIRIT ISLAND RETREAT CENTER LLC N1210 SPIRIT ISLAND RD KESHENA, WI, 54135	N1256 SPIRIT ISLAND ROAD SPIRIT ISLAND LOT 77 LEGEND LAKE	A	0.52	\$150,000	\$645,600	\$795,600						0.52	
01310186080 01310186080 MENOMINEE INDIAN SCHOOL DISTRICT 3434 EVERETT & KATHRYN RUSSELL 3469 COUNTRY AIRE DRIVE CEDARBURG, WI, 53012	N1260 SPIRIT ISLAND ROAD SPIRIT ISLAND LOT 78 LEGEND LAKE	A	0.50	\$150,000	\$79,000	\$229,000						0.50	
01310186090 01310186090 MENOMINEE INDIAN SCHOOL DISTRICT 3434 ROBERTS, TIMOTHY A N973 SPOTTED FAWN TRAIL KESHENA, WI, 54135	N1266 SPIRIT ISLAND ROAD SPIRIT ISLAND LOT 79 LEGEND LAKE	A	0.48	\$150,000	\$5,000	\$155,000						0.48	

YEAR
2023

State No.

ASSESSMENT ROLL FOR MENOMINEE Menominee COUNTYKEY TO
CODES1.A - RESIDENTIAL
2.B - COMMERCIAL
3.C - MANUFACTURING
4.D - AGRICULTURAL5.E - UNDEVELOPED
5m - AGRICULTURAL FOREST
6.F - PRODUCTIVE FOREST LANDS
7.G - OTHER1. PFC REG. ENTERED BEFORE 1/1/72
2. PFC REG. ENTERED AFTER 12/31/71
3. PFC SPECIAL CLASSIFICATION
4. COUNTY FOREST CROP
5. MFL OPEN ENTERED AFTER 2004
6. MFL CLOSED ENTERED AFTER 2004
7. MFL OPEN ENTERED BEFORE 2005
8. MFL CLOSED ENTERED BEFORE 20051. FEDERAL
2. STATE
3. COUNTY
4. OTHEREXEMPT FROM GEN.
PROPERTY TAX**TOTAL
ACRES
THIS
LINE**

PARCEL NUMBER	SCHOOL DIST.	VOL/PAGE - REG. DEEDS	TOTAL ACRES OF DESC.	ACREAGE & VALUE OF DESCRIPTION SUBJECT TO GENERAL PROPERTY TAX					6. MFL CLOSED ENTERED AFTER 2004 7. MFL OPEN ENTERED BEFORE 2005 8. MFL CLOSED ENTERED BEFORE 2005			EXEMPT FROM GEN. PROPERTY TAX		ACRES THIS LINE
NAME & ADDRESS	SEC. TN. RANGE DESCRIPTION OF PROPERTY	C O D E	ACRES	LAND VALUE	IMPROVEMENT VALUE	TOTAL VALUE	C O D E	ACRES	VALUE	C O D E	ACRES			
01310186100 01310186100 MENOMINEE INDIAN SCHOOL DISTRICT 3434 THOMAS A KONOPACKI, STACEY L KONOPACKI 1815 HICKORY HL LAKE GENEVA, WI, 53147	N1270 SPIRIT ISLAND ROAD SPIRIT ISLAND LOT 80 LEGEND LAKE	A	0.45	\$150,000	\$135,400	\$285,400						0.45		
01310186101 01310186101 MENOMINEE INDIAN SCHOOL DISTRICT 3434 DAVID R VIAENE W10460 GIVENS ROAD HORTONVILLE, WI, 54944	N1272 SPIRIT ISLAND ROAD SPIRIT ISLAND LOT 81 LEGEND LAKE	A	0.60	\$150,000	\$0	\$150,000						0.60		
01320187010 01320187010 MENOMINEE INDIAN SCHOOL DISTRICT 3434 BESSETTE, JODY CARL & CHERIE A 1410 PINEWOOD COURT NEW LONDON, WI, 54961	N1602 SOUTH BRANCH PATH SPIRIT RIDGE LOT 1 LEGEND LAKE	A	0.50	\$56,700	\$2,700	\$59,400						0.50		

YEAR
2023

State No.

ASSESSMENT ROLL FOR MENOMINEE Menominee COUNTYKEY TO
CODES1.A - RESIDENTIAL
2.B - COMMERCIAL
3.C - MANUFACTURING
4.D - AGRICULTURAL5.E - UNDEVELOPED
5m - AGRICULTURAL FOREST
6.F - PRODUCTIVE FOREST LANDS
7.G - OTHER1. PFC REG. ENTERED BEFORE 1/1/72
2. PFC REG. ENTERED AFTER 12/31/71
3. PFC SPECIAL CLASSIFICATION
4. COUNTY FOREST CROP
5. MFL OPEN ENTERED AFTER 2004
6. MFL CLOSED ENTERED AFTER 2004
7. MFL OPEN ENTERED BEFORE 2005
8. MFL CLOSED ENTERED BEFORE 20051. FEDERAL
2. STATE
3. COUNTY
4. OTHEREXEMPT FROM GEN.
PROPERTY TAX**TOTAL
ACRES
THIS
LINE**

PARCEL NUMBER	SCHOOL DIST.	VOL/PAGE - REG. DEEDS	TOTAL ACRES OF DESC.	ACREAGE & VALUE OF DESCRIPTION SUBJECT TO GENERAL PROPERTY TAX				6. MFL CLOSED ENTERED AFTER 2004 7. MFL OPEN ENTERED BEFORE 2005 8. MFL CLOSED ENTERED BEFORE 2005			EXEMPT FROM GEN. PROPERTY TAX		ACRES THIS LINE
NAME & ADDRESS	SEC. TN. RANGE DESCRIPTION OF PROPERTY	C O D E	ACRES	LAND VALUE	IMPROVEMENT VALUE	TOTAL VALUE	C O D E	ACRES	VALUE	C O D E	ACRES		
01320187020 01320187020 CRAIG EVERS N8128 TOWNHALL RD BLACK CREEK, WI, 54106	MENOMINEE INDIAN SCHOOL DISTRICT 3434 N1610 SOUTH BRANCH PATH SPIRIT RIDGE LOT 2 LEGEND LAKE	A	0.52	\$85,200	\$135,200	\$220,400						0.52	
01320187030 01320187030 KOSCIELAK, JOHN 4817 N HOLLYWOOD AVE WHITEFISH BAY, WI, 53217	MENOMINEE INDIAN SCHOOL DISTRICT 3434 N1618 SOUTH BRANCH PATH SPIRIT RIDGE LOT 3 LEGEND LAKE	A	0.50	\$67,300	\$75,300	\$142,600						0.50	
01320187040 01320187040 LARSON, DONALD P N1628 SOUTH BRANCH PATH KESHENA, WI, 54135	MENOMINEE INDIAN SCHOOL DISTRICT 3434 N1628 SOUTH BRANCH PATH SPIRIT RIDGE LOT 4 LEGEND LAKE	A	0.50	\$63,600	\$97,500	\$161,100						0.50	

YEAR
2023

State No.

ASSESSMENT ROLL FOR MENOMINEE Menominee COUNTYKEY TO
CODES1.A - RESIDENTIAL
2.B - COMMERCIAL
3.C - MANUFACTURING
4.D - AGRICULTURAL5.E - UNDEVELOPED
5m - AGRICULTURAL FOREST
6.F - PRODUCTIVE FOREST LANDS
7.G - OTHER1. PFC REG. ENTERED BEFORE 1/1/72
2. PFC REG. ENTERED AFTER 12/31/71
3. PFC SPECIAL CLASSIFICATION
4. COUNTY FOREST CROP
5. MFL OPEN ENTERED AFTER 2004
6. MFL CLOSED ENTERED AFTER 2004
7. MFL OPEN ENTERED BEFORE 2005
8. MFL CLOSED ENTERED BEFORE 20051. FEDERAL
2. STATE
3. COUNTY
4. OTHEREXEMPT FROM GEN.
PROPERTY TAX**TOTAL
ACRES
THIS
LINE**

PARCEL NUMBER	SCHOOL DIST.	VOL/PAGE - REG. DEEDS	TOTAL ACRES OF DESC.	ACREAGE & VALUE OF DESCRIPTION SUBJECT TO GENERAL PROPERTY TAX				6. MFL CLOSED ENTERED AFTER 2004 7. MFL OPEN ENTERED BEFORE 2005 8. MFL CLOSED ENTERED BEFORE 2005			EXEMPT FROM GEN. PROPERTY TAX		ACRES THIS LINE
NAME & ADDRESS	SEC. TN. RANGE DESCRIPTION OF PROPERTY	C O D E	ACRES	LAND VALUE	IMPROVEMENT VALUE	TOTAL VALUE	C O D E	ACRES	VALUE	C O D E	ACRES		
01320187060 01320187060 SKOMSKI, JAMES J & ARLENE N1640 SOUTH BRANCH PATH KESHENA, WI, 54135	MENOMINEE INDIAN SCHOOL DISTRICT 3434 N1634/N1640 SOUTH BRANCH PATH SPIRIT RIDGE LOT 6&5 LEGEND LAKE	A	1.13	\$95,200	\$248,700	\$343,900						1.13	
01320187070 01320187070 SUSAN K ROOYAKKERS N1650 SOUTH BRANCH PATH KESHENA, WI, 54135	MENOMINEE INDIAN SCHOOL DISTRICT 3434 N1650 SOUTH BRANCH PATH SPIRIT RIDGE LOT 7 LEGEND LAKE	A	0.50	\$41,200	\$117,700	\$158,900						0.50	
01320187080 01320187080 MOBLEY, JOHN M; MOBLEY, MARTHA A N1660 SOUTH BRANCH PATH KESHENA, WI, 54135	MENOMINEE INDIAN SCHOOL DISTRICT 3434 N1660 SOUTH BRANCH PATH SPIRIT RIDGE LOT 8 LEGEND LAKE	A	0.80	\$52,900	\$157,000	\$209,900						0.80	

YEAR
2023

State No.

ASSESSMENT ROLL FOR MENOMINEE Menominee COUNTYKEY TO
CODES1.A - RESIDENTIAL
2.B - COMMERCIAL
3.C - MANUFACTURING
4.D - AGRICULTURAL5.E - UNDEVELOPED
5m - AGRICULTURAL FOREST
6.F - PRODUCTIVE FOREST LANDS
7.G - OTHER1. PFC REG. ENTERED BEFORE 1/1/72
2. PFC REG. ENTERED AFTER 12/31/71
3. PFC SPECIAL CLASSIFICATION
4. COUNTY FOREST CROP
5. MFL OPEN ENTERED AFTER 2004
6. MFL CLOSED ENTERED AFTER 2004
7. MFL OPEN ENTERED BEFORE 2005
8. MFL CLOSED ENTERED BEFORE 20051. FEDERAL
2. STATE
3. COUNTY
4. OTHEREXEMPT FROM GEN.
PROPERTY TAX**TOTAL
ACRES
THIS
LINE**

PARCEL NUMBER	SCHOOL DIST.	VOL/PAGE - REG. DEEDS	TOTAL ACRES OF DESC.	ACREAGE & VALUE OF DESCRIPTION SUBJECT TO GENERAL PROPERTY TAX						6. MFL CLOSED ENTERED AFTER 2004 7. MFL OPEN ENTERED BEFORE 2005 8. MFL CLOSED ENTERED BEFORE 2005		EXEMPT FROM GEN. PROPERTY TAX		ACRES THIS LINE
NAME & ADDRESS	SEC. TN. RANGE DESCRIPTION OF PROPERTY	C O D E	ACRES	LAND VALUE	IMPROVEMENT VALUE	TOTAL VALUE	C O D E	ACRES	VALUE	C O D E	ACRES			
01320187090 01320187090 MILLER, JAMES D. & SALLY J. 928 WILSON STREET LITTLE CHUTE, WI, 54140	MENOMINEE INDIAN SCHOOL DISTRICT 3434 N1635 SPIRIT RIDGE COURT SPIRIT RIDGE LOT 9 LEGEND LAKE	A	0.60	\$63,000	\$121,100	\$184,100						0.60		
01320187100 01320187100 THOMAS, JOHN W. 536 MANDERS COURT DE PERE, WI, 54115	MENOMINEE INDIAN SCHOOL DISTRICT 3434 N1629 SPIRIT RIDGE COURT SPIRIT RIDGE LOT 10 LEGEND LAKE	A	0.60	\$5,600	\$0	\$5,600						0.60		
01320188010 01320188010 MIDLAND TRUST COMPANY AS CUSTODIAN FBO, JESSE MILLER 5493 W HIGHLANDS COURT FRANKLIN, WI, 53132	MENOMINEE INDIAN SCHOOL DISTRICT 3434 N1628 SPIRIT RIDGE COURT SPIRIT RIDGE LOT 11 LEGEND LAKE	A	0.55	\$5,400	\$0	\$5,400						0.55		

YEAR
2023

State No.

ASSESSMENT ROLL FOR MENOMINEE Menominee COUNTYKEY TO
CODES1.A - RESIDENTIAL
2.B - COMMERCIAL
3.C - MANUFACTURING
4.D - AGRICULTURAL5.E - UNDEVELOPED
5m - AGRICULTURAL FOREST
6.F - PRODUCTIVE FOREST LANDS
7.G - OTHER1. PFC REG. ENTERED BEFORE 1/1/72
2. PFC REG. ENTERED AFTER 12/31/71
3. PFC SPECIAL CLASSIFICATION
4. COUNTY FOREST CROP
5. MFL OPEN ENTERED AFTER 2004
6. MFL CLOSED ENTERED AFTER 2004
7. MFL OPEN ENTERED BEFORE 2005
8. MFL CLOSED ENTERED BEFORE 20051. FEDERAL
2. STATE
3. COUNTY
4. OTHEREXEMPT FROM GEN.
PROPERTY TAX**TOTAL
ACRES
THIS
LINE**

PARCEL NUMBER	SCHOOL DIST.	VOL/PAGE - REG. DEEDS	TOTAL ACRES OF DESC.	ACREAGE & VALUE OF DESCRIPTION SUBJECT TO GENERAL PROPERTY TAX								EXEMPT FROM GEN. PROPERTY TAX		TOTAL ACRES THIS LINE
NAME & ADDRESS	SEC. TN. RANGE DESCRIPTION OF PROPERTY	C O D E	ACRES	LAND VALUE	IMPROVEMENT VALUE	TOTAL VALUE	C O D E	ACRES	VALUE	C O D E	ACRES			
1498 01320188020 01320188020 GUY F KESHENA, A SINGLE PERSON FOR & ON BEHALF OF MITW PO BOX 910 KESHENA, WI, 54135	MENOMINEE INDIAN SCHOOL DISTRICT 3434 N1630 SPIRIT RIDGE COURT SPIRIT RIDGE LOT 12 LEGEND LAKE									X1	0.00			0.00
1499 01320188030 01320188030 U.S.A. IN TRUST NOT AVAILABLE NOT AVAILABLE, NA, 00000	MENOMINEE INDIAN SCHOOL DISTRICT 3434 N1632 SPIRIT RIDGE CT SPIRIT RIDGE LOT 13 LEGEND LAKE									X1	0.00			0.00
1500 01320188040 01320188040 U.S.A. IN TRUST NOT AVAILABLE NOT AVAILABLE, NA, 00000	MENOMINEE INDIAN SCHOOL DISTRICT 3434 N1634 SPIRIT RIDGE CT SPIRIT RIDGE LOT 14 LEGEND LAKE									X1	0.00			0.00

YEAR
2023

State No.

ASSESSMENT ROLL FOR MENOMINEE Menominee COUNTYKEY TO
CODES1.A - RESIDENTIAL
2.B - COMMERCIAL
3.C - MANUFACTURING
4.D - AGRICULTURAL5.E - UNDEVELOPED
5m - AGRICULTURAL FOREST
6.F - PRODUCTIVE FOREST LANDS
7.G - OTHER1. PFC REG. ENTERED BEFORE 1/1/72
2. PFC REG. ENTERED AFTER 12/31/71
3. PFC SPECIAL CLASSIFICATION
4. COUNTY FOREST CROP
5. MFL OPEN ENTERED AFTER 2004
6. MFL CLOSED ENTERED AFTER 2004
7. MFL OPEN ENTERED BEFORE 2005
8. MFL CLOSED ENTERED BEFORE 20051. FEDERAL
2. STATE
3. COUNTY
4. OTHEREXEMPT FROM GEN.
PROPERTY TAX**TOTAL
ACRES
THIS
LINE**

PARCEL NUMBER	SCHOOL DIST.	VOL/PAGE - REG. DEEDS	TOTAL ACRES OF DESC.	ACREAGE & VALUE OF DESCRIPTION SUBJECT TO GENERAL PROPERTY TAX				6. MFL CLOSED ENTERED AFTER 2004 7. MFL OPEN ENTERED BEFORE 2005 8. MFL CLOSED ENTERED BEFORE 2005			EXEMPT FROM GEN. PROPERTY TAX		ACRES THIS LINE
NAME & ADDRESS	SEC. TN. RANGE DESCRIPTION OF PROPERTY	C O D E	ACRES	LAND VALUE	IMPROVEMENT VALUE	TOTAL VALUE	C O D E	ACRES	VALUE	C O D E	ACRES		
01320188050 01320188050 JAMES D & SALLY J MILLER, IRREVOCABLE REAL ESTATE TRUST 928 WILSON STREET LITTLE CHUTE, WI, 54140	MENOMINEE INDIAN SCHOOL DISTRICT 3434 N1640 SPIRIT RIDGE COURT SPIRIT RIDGE LOT 15 LEGEND LAKE	A	0.54	\$5,400	\$24,000	\$29,400						0.54	
01320188060 01320188060 BROOKE TALLBULL 4217 E. PARKVIEW CIR CENTENNIAL, CO, 80121	MENOMINEE INDIAN SCHOOL DISTRICT 3434 N1663 SPIRIT RIDGE ROAD SPIRIT RIDGE LOT 16 LEGEND LAKE	A	0.49	\$5,100	\$5,600	\$10,700						0.49	
01320188080 01320188080 KELLY, PATRICK 124 GARFIELD STREET KAUKAUNA, WI, 54130	MENOMINEE INDIAN SCHOOL DISTRICT 3434 N1655 SPIRIT RIDGE ROAD SPIRIT RIDGE LOTS 17 & 18 N/K/A LOT 1 CS M 104 V3 P126	A	1.13	\$7,800	\$120,400	\$128,200						1.13	

YEAR
2023

State No.

ASSESSMENT ROLL FOR MENOMINEE Menominee COUNTYKEY TO
CODES1.A - RESIDENTIAL
2.B - COMMERCIAL
3.C - MANUFACTURING
4.D - AGRICULTURAL5.E - UNDEVELOPED
5m - AGRICULTURAL FOREST
6.F - PRODUCTIVE FOREST LANDS
7.G - OTHER1. PFC REG. ENTERED BEFORE 1/1/72
2. PFC REG. ENTERED AFTER 12/31/71
3. PFC SPECIAL CLASSIFICATION
4. COUNTY FOREST CROP
5. MFL OPEN ENTERED AFTER 2004
6. MFL CLOSED ENTERED AFTER 2004
7. MFL OPEN ENTERED BEFORE 2005
8. MFL CLOSED ENTERED BEFORE 20051. FEDERAL
2. STATE
3. COUNTY
4. OTHEREXEMPT FROM GEN.
PROPERTY TAX**TOTAL
ACRES
THIS
LINE**

PARCEL NUMBER	SCHOOL DIST.	VOL/PAGE - REG. DEEDS	TOTAL ACRES OF DESC.	ACREAGE & VALUE OF DESCRIPTION SUBJECT TO GENERAL PROPERTY TAX					6. MFL CLOSED ENTERED AFTER 2004 7. MFL OPEN ENTERED BEFORE 2005 8. MFL CLOSED ENTERED BEFORE 2005			EXEMPT FROM GEN. PROPERTY TAX		ACRES THIS LINE
NAME & ADDRESS	SEC. TN. RANGE DESCRIPTION OF PROPERTY	C O D E	ACRES	LAND VALUE	IMPROVEMENT VALUE	TOTAL VALUE	C O D E	ACRES	VALUE	C O D E	ACRES			
01320188090 01320188090 KECK, DEBORA LOU 926 ZEMLOCK AVE. NEENAH, WI, 54956	MENOMINEE INDIAN SCHOOL DISTRICT 3434 N1649 SPIRIT RIDGE ROAD SPIRIT RIDGE LOT 19 LEGEND LAKE	A	0.49	\$5,100	\$113,100	\$118,200						0.49		
01320188100 01320188100 KECK, DEBORA LOU 926 ZEMLOCK AVE. NEENAH, WI, 54956	MENOMINEE INDIAN SCHOOL DISTRICT 3434 N1643 SPIRIT RIDGE ROAD SPIRIT RIDGE LOT 20 LEGEND LAKE	A	0.52	\$5,300	\$0	\$5,300						0.52		
01320189010 01320189010 WALTER, DONALD & DEBRA 6730 RAYNOR AVENUE FRANKSVILLE, WI, 53126	MENOMINEE INDIAN SCHOOL DISTRICT 3434 N1635 SPIRIT RIDGE ROAD SPIRIT RIDGE LOT 21 LEGEND LAKE	A	0.49	\$5,100	\$0	\$5,100						0.49		

YEAR
2023

State No.

ASSESSMENT ROLL FOR MENOMINEE Menominee COUNTYKEY TO
CODES1.A - RESIDENTIAL
2.B - COMMERCIAL
3.C - MANUFACTURING
4.D - AGRICULTURAL5.E - UNDEVELOPED
5m - AGRICULTURAL FOREST
6.F - PRODUCTIVE FOREST LANDS
7.G - OTHER1. PFC REG. ENTERED BEFORE 1/1/72
2. PFC REG. ENTERED AFTER 12/31/71
3. PFC SPECIAL CLASSIFICATION
4. COUNTY FOREST CROP
5. MFL OPEN ENTERED AFTER 2004
6. MFL CLOSED ENTERED AFTER 2004
7. MFL OPEN ENTERED BEFORE 2005
8. MFL CLOSED ENTERED BEFORE 20051. FEDERAL
2. STATE
3. COUNTY
4. OTHEREXEMPT FROM GEN.
PROPERTY TAX**TOTAL
ACRES
THIS
LINE**

PARCEL NUMBER	SCHOOL DIST.	VOL/PAGE - REG. DEEDS	TOTAL ACRES OF DESC.	ACREAGE & VALUE OF DESCRIPTION SUBJECT TO GENERAL PROPERTY TAX				6. MFL CLOSED ENTERED AFTER 2004 7. MFL OPEN ENTERED BEFORE 2005 8. MFL CLOSED ENTERED BEFORE 2005			EXEMPT FROM GEN. PROPERTY TAX		ACRES THIS LINE
NAME & ADDRESS	SEC. TN. RANGE DESCRIPTION OF PROPERTY	C O D E	ACRES	LAND VALUE	IMPROVEMENT VALUE	TOTAL VALUE	C O D E	ACRES	VALUE	C O D E	ACRES		
01320189020 01320189020 WALTER, DONALD 6730 RAYNOR AVE FRANKSVILLE, WI, 53126	MENOMINEE INDIAN SCHOOL DISTRICT 3434 N1627 SPIRIT RIDGE ROAD SPIRIT RIDGE LOT 22 LEGEND LAKE	A	0.54	\$5,400	\$0	\$5,400						0.54	
01320189030 01320189030 MAX R WACKER 3609 W GEORGE ST CHICAGO, IL, 60618	MENOMINEE INDIAN SCHOOL DISTRICT 3434 W1514 SPIRIT RIDGE TRAIL SPIRIT RIDGE LOT 23 LEGEND LAKE	A	0.54	\$5,400	\$53,900	\$59,300						0.54	
01320189040 01320189040 JAMES, STEVEN L; JAMES JUDITH K W1526 SPIRIT RIDGE TR KESHENA, WI, 54135	MENOMINEE INDIAN SCHOOL DISTRICT 3434 W1520 SPIRIT RIDGE TRAIL SPIRIT RIDGE LOT 24 LEGEND LAKE	A	0.55	\$5,400	\$1,700	\$7,100						0.55	

YEAR
2023

State No.

ASSESSMENT ROLL FOR MENOMINEE Menominee COUNTYKEY TO
CODES1.A - RESIDENTIAL
2.B - COMMERCIAL
3.C - MANUFACTURING
4.D - AGRICULTURAL5.E - UNDEVELOPED
5m - AGRICULTURAL FOREST
6.F - PRODUCTIVE FOREST LANDS
7.G - OTHER1. PFC REG. ENTERED BEFORE 1/1/72
2. PFC REG. ENTERED AFTER 12/31/71
3. PFC SPECIAL CLASSIFICATION
4. COUNTY FOREST CROP
5. MFL OPEN ENTERED AFTER 2004
6. MFL CLOSED ENTERED AFTER 2004
7. MFL OPEN ENTERED BEFORE 2005
8. MFL CLOSED ENTERED BEFORE 20051. FEDERAL
2. STATE
3. COUNTY
4. OTHEREXEMPT FROM GEN.
PROPERTY TAX**TOTAL
ACRES
THIS
LINE**

PARCEL NUMBER	SCHOOL DIST.	VOL/PAGE - REG. DEEDS	TOTAL ACRES OF DESC.	ACREAGE & VALUE OF DESCRIPTION SUBJECT TO GENERAL PROPERTY TAX					6. MFL CLOSED ENTERED AFTER 2004 7. MFL OPEN ENTERED BEFORE 2005 8. MFL CLOSED ENTERED BEFORE 2005			EXEMPT FROM GEN. PROPERTY TAX		ACRES THIS LINE
NAME & ADDRESS	SEC. TN. RANGE DESCRIPTION OF PROPERTY	C O D E	ACRES	LAND VALUE	IMPROVEMENT VALUE	TOTAL VALUE	C O D E	ACRES	VALUE	C O D E	ACRES			
01320189050 01320189050 JAMES STEVEN L. & JUDITH K. W1526 SPIRIT RIDGE TR KESHENA, WI, 54135	MENOMINEE INDIAN SCHOOL DISTRICT 3434 W1526 SPIRIT RIDGE TRAIL SPIRIT RIDGE LOT 25 LEGEND LAKE	A	0.62	\$5,700	\$107,900	\$113,600						0.62		
01320189060 01320189060 JAMES, STEVEN L. & JUDITH K. W1526 SPIRIT RIDGE TR KESHENA, WI, 54135	MENOMINEE INDIAN SCHOOL DISTRICT 3434 W1534 SPIRIT RIDGE TRAIL SPIRIT RIDGE LOT 26 LEGEND LAKE	A	0.62	\$5,700	\$0	\$5,700						0.62		
01320189070 01320189070 HELEN HAZAERT 1343 CHERRY STREET GREEN BAY, WI, 54301	MENOMINEE INDIAN SCHOOL DISTRICT 3434 W1542 SPIRIT RIDGE TRAIL SPIRIT RIDGE LOT 27 LEGEND LAKE	A	0.65	\$5,800	\$101,400	\$107,200						0.65		

YEAR
2023

State No.

ASSESSMENT ROLL FOR MENOMINEE Menominee COUNTYKEY TO
CODES1.A - RESIDENTIAL
2.B - COMMERCIAL
3.C - MANUFACTURING
4.D - AGRICULTURAL5.E - UNDEVELOPED
5m - AGRICULTURAL FOREST
6.F - PRODUCTIVE FOREST LANDS
7.G - OTHER1. PFC REG. ENTERED BEFORE 1/1/72
2. PFC REG. ENTERED AFTER 12/31/71
3. PFC SPECIAL CLASSIFICATION
4. COUNTY FOREST CROP
5. MFL OPEN ENTERED AFTER 2004
6. MFL CLOSED ENTERED AFTER 2004
7. MFL OPEN ENTERED BEFORE 2005
8. MFL CLOSED ENTERED BEFORE 20051. FEDERAL
2. STATE
3. COUNTY
4. OTHEREXEMPT FROM GEN.
PROPERTY TAX**TOTAL
ACRES
THIS
LINE**

PARCEL NUMBER	SCHOOL DIST.	VOL/PAGE - REG. DEEDS	TOTAL ACRES OF DESC.	ACREAGE & VALUE OF DESCRIPTION SUBJECT TO GENERAL PROPERTY TAX				6. MFL CLOSED ENTERED AFTER 2004 7. MFL OPEN ENTERED BEFORE 2005 8. MFL CLOSED ENTERED BEFORE 2005			EXEMPT FROM GEN. PROPERTY TAX		ACRES THIS LINE
NAME & ADDRESS	SEC. TN. RANGE DESCRIPTION OF PROPERTY	C O D E	ACRES	LAND VALUE	IMPROVEMENT VALUE	TOTAL VALUE	C O D E	ACRES	VALUE	C O D E	ACRES		
01320189080 01320189080 CEGELSKI, RUDY 1275 CHICAGO STREET GREEN BAY, WI, 54301	MENOMINEE INDIAN SCHOOL DISTRICT 3434 W1546 SPIRIT RIDGE TRAIL SPIRIT RIDGE LOT 28 LEGEND LAKE	A	0.60	\$5,600	\$0	\$5,600						0.60	
01320189090 01320189090 JOSHUA P PYNE W1548 SPIRIT RIDGE TRAIL KESHENA, WI, 54135	MENOMINEE INDIAN SCHOOL DISTRICT 3434 W1548 SPIRIT RIDGE TRAIL SPIRIT RIDGE LOT 29 LEGEND LAKE	A	0.55	\$5,400	\$69,500	\$74,900						0.55	
01320189100 01320189100 U.S.A. IN TRUST NOT AVAILABLE NOT AVAILABLE, NA, 00000	MENOMINEE INDIAN SCHOOL DISTRICT 3434 W1545 SPIRIT RIDGE TR SPIRIT RIDGE LOT 30 LEGEND LAKE									X1	0.00	0.00	

YEAR 2023	State No.
--------------	-----------

ASSESSMENT ROLL FOR MENOMINEE Menominee COUNTY

KEY TO
CODES

1.A - RESIDENTIAL
2.B - COMMERCIAL
3.C - MANUFACTURING
4.D - AGRICULTURAL

5.E - UNDEVELOPED
5m - AGRICULTURAL FOREST
6.F - PRODUCTIVE FOREST LANDS
7.G - OTHER

1. PFC REG. ENTERED BEFORE 1/1/72
2. PFC REG. ENTERED AFTER 12/31/71
3. PFC SPECIAL CLASSIFICATION
4. COUNTY FOREST CROP
5. MFL OPEN ENTERED AFTER 2004
6. MFL CLOSED ENTERED AFTER 2004
7. MFL OPEN ENTERED BEFORE 2005
8. MFL CLOSED ENTERED BEFORE 2005

1. FEDERAL
2. STATE
3. COUNTY
4. OTHER

EXEMPT FROM GEN.
PROPERTY TAX

TOTAL
ACRES
THIS
LINE

PARCEL NUMBER		SCHOOL DIST.	VOL/PAGE - REG. DEEDS	TOTAL ACRES OF DESC.		ACREAGE & VALUE OF DESCRIPTION SUBJECT TO GENERAL PROPERTY TAX						6. MFL CLOSED ENTERED AFTER 2004 7. MFL OPEN ENTERED BEFORE 2005 8. MFL CLOSED ENTERED BEFORE 2005		EXEMPT FROM GEN. PROPERTY TAX		ACRES THIS LINE
NAME & ADDRESS			SEC. TN. RANGE DESCRIPTION OF PROPERTY		C O D E	ACRES	LAND VALUE	IMPROVEMENT VALUE	TOTAL VALUE	C O D E	ACRES	VALUE	C O D E	ACRES		
1516	01320190010 01320190010		MENOMINEE INDIAN SCHOOL DISTRICT 3434	W1543 SPIRIT RIDGE TRAIL SPIRIT RIDGE LOT 31 LEGEND LAKE		A	0.51	\$5,200	\$0	\$5,200						0.51
	VINCE HOPKINS, DONNA HOPKINS W5560 AMY AVENUE APPLETON, WI, 54915															
1517	01320190020 01320190020		MENOMINEE INDIAN SCHOOL DISTRICT 3434	W1539 SPIRIT RIDGE TRAIL SPIRIT RIDGE LOT 32 LEGEND LAKE		A	0.50	\$5,200	\$0	\$5,200						0.50
	Brandon J. Lesar 3937 Erie Avenue Sheboygan, Wisconsin, 53081															
1518	01320190040 01320190040		MENOMINEE INDIAN SCHOOL DISTRICT 3434	W1525 SPIRIT RIDGE TRAIL Lot 33 & 34 Spirit Ridge Addition, Legend Lake N/K/A CSM #171 VOL 3, PG 3, 272.		A	0.94	\$7,100	\$130,800	\$137,900						0.94
	THURNER, GREGORY T. W1525 SPIRIT RIDGE TR KESHENA, WI, 54135															

YEAR
2023

State No.

ASSESSMENT ROLL FOR MENOMINEE Menominee COUNTYKEY TO
CODES1.A - RESIDENTIAL
2.B - COMMERCIAL
3.C - MANUFACTURING
4.D - AGRICULTURAL5.E - UNDEVELOPED
5m - AGRICULTURAL FOREST
6.F - PRODUCTIVE FOREST LANDS
7.G - OTHER1. PFC REG. ENTERED BEFORE 1/1/72
2. PFC REG. ENTERED AFTER 12/31/71
3. PFC SPECIAL CLASSIFICATION
4. COUNTY FOREST CROP
5. MFL OPEN ENTERED AFTER 2004
6. MFL CLOSED ENTERED AFTER 2004
7. MFL OPEN ENTERED BEFORE 2005
8. MFL CLOSED ENTERED BEFORE 20051. FEDERAL
2. STATE
3. COUNTY
4. OTHEREXEMPT FROM GEN.
PROPERTY TAX**TOTAL
ACRES
THIS
LINE**

PARCEL NUMBER	SCHOOL DIST.	VOL/PAGE - REG. DEEDS	TOTAL ACRES OF DESC.	ACREAGE & VALUE OF DESCRIPTION SUBJECT TO GENERAL PROPERTY TAX						6. MFL CLOSED ENTERED AFTER 2004 7. MFL OPEN ENTERED BEFORE 2005 8. MFL CLOSED ENTERED BEFORE 2005		EXEMPT FROM GEN. PROPERTY TAX		ACRES THIS LINE
NAME & ADDRESS	SEC. TN. RANGE DESCRIPTION OF PROPERTY	C O D E	ACRES	LAND VALUE	IMPROVEMENT VALUE	TOTAL VALUE	C O D E	ACRES	VALUE	C O D E	ACRES			
01320190050 01320190050 WARREN J THUNDER W1519 SPIRIT RIDGE TR KESHENA, WI, 54135	MENOMINEE INDIAN SCHOOL DISTRICT 3434 W1519 SPIRIT RIDGE TRAIL SPIRIT RIDGE LOT 35 LEGEND LAKE	A	0.55	\$5,400	\$76,500	\$81,900						0.55		
01320190060 01320190060 SALGADO, THEODORE & MARIE 1325 N. VAN BUREN ST. #304 MILWAUKEE, WI, 53202	MENOMINEE INDIAN SCHOOL DISTRICT 3434 W1513 SPIRIT RIDGE TRAIL SPIRIT RIDGE LOT 36 LEGEND LAKE	A	0.53	\$5,300	\$111,100	\$116,400						0.53		
01320190070 01320190070 BREITZMAN 2019 JOINT REVOCABLE TRUST 9201 S 51ST STREET FRANKLIN, WI, 53132	MENOMINEE INDIAN SCHOOL DISTRICT 3434 N1603 SPIRIT RIDGE ROAD SPIRIT RIDGE LOT 37 LEGEND LAKE	A	0.54	\$5,400	\$0	\$5,400						0.54		

YEAR
2023

State No.

ASSESSMENT ROLL FOR MENOMINEE Menominee COUNTYKEY TO
CODES1.A - RESIDENTIAL
2.B - COMMERCIAL
3.C - MANUFACTURING
4.D - AGRICULTURAL5.E - UNDEVELOPED
5m - AGRICULTURAL FOREST
6.F - PRODUCTIVE FOREST LANDS
7.G - OTHER1. PFC REG. ENTERED BEFORE 1/1/72
2. PFC REG. ENTERED AFTER 12/31/71
3. PFC SPECIAL CLASSIFICATION
4. COUNTY FOREST CROP
5. MFL OPEN ENTERED AFTER 2004
6. MFL CLOSED ENTERED AFTER 2004
7. MFL OPEN ENTERED BEFORE 2005
8. MFL CLOSED ENTERED BEFORE 20051. FEDERAL
2. STATE
3. COUNTY
4. OTHEREXEMPT FROM GEN.
PROPERTY TAX**TOTAL
ACRES
THIS
LINE**

PARCEL NUMBER	SCHOOL DIST.	VOL/PAGE - REG. DEEDS	TOTAL ACRES OF DESC.	ACREAGE & VALUE OF DESCRIPTION SUBJECT TO GENERAL PROPERTY TAX					6. MFL CLOSED ENTERED AFTER 2004 7. MFL OPEN ENTERED BEFORE 2005 8. MFL CLOSED ENTERED BEFORE 2005			EXEMPT FROM GEN. PROPERTY TAX		ACRES THIS LINE
NAME & ADDRESS	SEC. TN. RANGE DESCRIPTION OF PROPERTY	C O D E	ACRES	LAND VALUE	IMPROVEMENT VALUE	TOTAL VALUE	C O D E	ACRES	VALUE	C O D E	ACRES			
01320190080 01320190080 DAVID E & KRISTIN M SAUER 541 WOODRIDGE DRIVE GRAFTON, WI, 53024	MENOMINEE INDIAN SCHOOL DISTRICT 3434 N1593 SPIRIT RIDGE ROAD SPIRIT RIDGE LOT 38 LEGEND LAKE	A	0.50	\$5,200	\$0	\$5,200						0.50		
01320190090 01320190090 PATRICK R SCHUH, TAMMY L SCHUH N224 ROGERS LANE APPLETON, WI, 54915	MENOMINEE INDIAN SCHOOL DISTRICT 3434 N1587 SPIRIT RIDGE ROAD SPIRIT RIDGE LOT 39 LEGEND LAKE	A	0.45	\$5,000	\$0	\$5,000						0.45		
01320190100 01320190100 PAUL M WICKMAN N6991 KINGBIRD LANE WITTENBERG, WI, 54499	MENOMINEE INDIAN SCHOOL DISTRICT 3434 N1565 SPIRIT RIDGE ROAD SPITIT RIDGE LOT 40 LEGEND LAKE	A	0.50	\$3,900	\$500	\$4,400						0.50		

YEAR 2023	State No.
--------------	-----------

ASSESSMENT ROLL FOR MENOMINEE Menominee COUNTY

KEY TO
CODES

1.A - RESIDENTIAL
2.B - COMMERCIAL
3.C - MANUFACTURING
4.D - AGRICULTURAL

5.E - UNDEVELOPED
5m - AGRICULTURAL FOREST
6.F - PRODUCTIVE FOREST LANDS
7.G - OTHER

1. PFC REG. ENTERED BEFORE 1/1/72
2. PFC REG. ENTERED AFTER 12/31/71
3. PFC SPECIAL CLASSIFICATION
4. COUNTY FOREST CROP
5. MFL OPEN ENTERED AFTER 2004
6. MFL CLOSED ENTERED AFTER 2004
7. MFL OPEN ENTERED BEFORE 2005
8. MFL CLOSED ENTERED BEFORE 2005

1. FEDERAL
2. STATE
3. COUNTY
4. OTHER

EXEMPT FROM GEN.
PROPERTY TAX

TOTAL
ACRES
THIS
LINE

PARCEL NUMBER		SCHOOL DIST.	VOL/PAGE - REG. DEEDS		TOTAL ACRES OF DESC.		ACREAGE & VALUE OF DESCRIPTION SUBJECT TO GENERAL PROPERTY TAX						6. MFL CLOSED ENTERED AFTER 2004 7. MFL OPEN ENTERED BEFORE 2005 8. MFL CLOSED ENTERED BEFORE 2005		EXEMPT FROM GEN. PROPERTY TAX		ACRES THIS LINE
NAME & ADDRESS			SEC. TN. RANGE DESCRIPTION OF PROPERTY		C O D E	ACRES	LAND VALUE	IMPROVEMENT VALUE	TOTAL VALUE	C O D E	ACRES	VALUE	C O D E	ACRES			
1525	01320191010 01320191010		MENOMINEE INDIAN SCHOOL DISTRICT 3434		A	0.50	\$3,900	\$0	\$3,900							0.50	
	SURTEES, DAVID A & LYNN A 16540 LILLIAN ROAD BROOKFIELD, WI, 53005		N1561 SPIRIT RIDGE ROAD SPIRIT RIDGE LOT 41 LEGEND LAKE														
1526	01320191020 01320191020		MENOMINEE INDIAN SCHOOL DISTRICT 3434		A	0.55	\$4,000	\$0	\$4,000							0.55	
	SURTEES, DAVID A & LYNN A 16540 LILLIAN RD BROOKFIELD, WI, 53005		N1557 SPIRIT RIDGE ROAD SPIRIT RIDGE LOT 42 LEGEND LAKE														
1527	01320191030 01320191030		MENOMINEE INDIAN SCHOOL DISTRICT 3434		A	0.50	\$3,900	\$0	\$3,900							0.50	
	MYERS, WILLIAM & SHARON (TRUST) N1037 COLD SPRING ROAD FORT ATKINSON, WI, 53538		N1551 SPIRIT RIDGE ROAD SPIRIT RIDGE LOT 43 LEGEND LAKE														

YEAR
2023

State No.

ASSESSMENT ROLL FOR MENOMINEE Menominee COUNTYKEY TO
CODES1.A - RESIDENTIAL
2.B - COMMERCIAL
3.C - MANUFACTURING
4.D - AGRICULTURAL5.E - UNDEVELOPED
5m - AGRICULTURAL FOREST
6.F - PRODUCTIVE FOREST LANDS
7.G - OTHER1. PFC REG. ENTERED BEFORE 1/1/72
2. PFC REG. ENTERED AFTER 12/31/71
3. PFC SPECIAL CLASSIFICATION
4. COUNTY FOREST CROP
5. MFL OPEN ENTERED AFTER 2004
6. MFL CLOSED ENTERED AFTER 2004
7. MFL OPEN ENTERED BEFORE 2005
8. MFL CLOSED ENTERED BEFORE 20051. FEDERAL
2. STATE
3. COUNTY
4. OTHEREXEMPT FROM GEN.
PROPERTY TAX**TOTAL
ACRES
THIS
LINE**

PARCEL NUMBER	SCHOOL DIST.	VOL/PAGE - REG. DEEDS	TOTAL ACRES OF DESC.	ACREAGE & VALUE OF DESCRIPTION SUBJECT TO GENERAL PROPERTY TAX				6. MFL CLOSED ENTERED AFTER 2004 7. MFL OPEN ENTERED BEFORE 2005 8. MFL CLOSED ENTERED BEFORE 2005			EXEMPT FROM GEN. PROPERTY TAX		ACRES THIS LINE
NAME & ADDRESS	SEC. TN. RANGE DESCRIPTION OF PROPERTY	C O D E	ACRES	LAND VALUE	IMPROVEMENT VALUE	TOTAL VALUE	C O D E	ACRES	VALUE	C O D E	ACRES		
01320191040 01320191040 WEILAND, THOMAS L & LAURIE 1236 STATE HWY 66 WEST STEVENS POINT, WI, 54481	MENOMINEE INDIAN SCHOOL DISTRICT 3434 N1543 SPIRIT RIDGE ROAD SPIRIT RIDGE LOT 44 LEGEND LAKE	A	0.52	\$3,900	\$5,400	\$9,300						0.52	
01320191050 01320191050 DEBOER, JON & PAMLA N1514 SPIRIT RIDGE ROAD KESHENA, WI, 54135	MENOMINEE INDIAN SCHOOL DISTRICT 3434 N1467 SPIRIT RIDGE ROAD SPIRIT RIDGE LOT 45 LEGEND LAKE	A	0.62	\$4,300	\$0	\$4,300						0.62	
01320191060 01320191060 DEBOER, JON A. & PAMALA S. N1514 SPIRIT RIDGE ROAD KESHENA, WI, 54135	MENOMINEE INDIAN SCHOOL DISTRICT 3434 N1459 SPIRIT RIDGE ROAD SPIRIT RIDGE LOT 46 LEGEND LAKE	A	0.54	\$4,000	\$0	\$4,000						0.54	

YEAR
2023

State No.

ASSESSMENT ROLL FOR MENOMINEE Menominee COUNTYKEY TO
CODES1.A - RESIDENTIAL
2.B - COMMERCIAL
3.C - MANUFACTURING
4.D - AGRICULTURAL5.E - UNDEVELOPED
5m - AGRICULTURAL FOREST
6.F - PRODUCTIVE FOREST LANDS
7.G - OTHER1. PFC REG. ENTERED BEFORE 1/1/72
2. PFC REG. ENTERED AFTER 12/31/71
3. PFC SPECIAL CLASSIFICATION
4. COUNTY FOREST CROP
5. MFL OPEN ENTERED AFTER 2004
6. MFL CLOSED ENTERED AFTER 2004
7. MFL OPEN ENTERED BEFORE 2005
8. MFL CLOSED ENTERED BEFORE 20051. FEDERAL
2. STATE
3. COUNTY
4. OTHEREXEMPT FROM GEN.
PROPERTY TAX**TOTAL
ACRES
THIS
LINE**

PARCEL NUMBER	SCHOOL DIST.	VOL/PAGE - REG. DEEDS	TOTAL ACRES OF DESC.	ACREAGE & VALUE OF DESCRIPTION SUBJECT TO GENERAL PROPERTY TAX							6. MFL CLOSED ENTERED AFTER 2004 7. MFL OPEN ENTERED BEFORE 2005 8. MFL CLOSED ENTERED BEFORE 2005		EXEMPT FROM GEN. PROPERTY TAX		ACRES THIS LINE
NAME & ADDRESS	SEC. TN. RANGE DESCRIPTION OF PROPERTY	C O D E	ACRES	LAND VALUE	IMPROVEMENT VALUE	TOTAL VALUE	C O D E	ACRES	VALUE	C O D E	ACRES				
01320191070 01320191070 MENOMINEE INDIAN SCHOOL DISTRICT 3434 CLARK WILLIAM JOHNSTON AND MARY JEANNE JOHNSTON REVOCABLE LIVING TRUST 1809 N. EUGENE STREET APPLETON, WI, 54914	N1453 SPIRIT RIDGE ROAD SPIRIT RIDGE LOT 47 LEGEND LAKE	A	0.54	\$4,000	\$21,300	\$25,300						0.54			
01320191080 01320191080 MENOMINEE INDIAN SCHOOL DISTRICT 3434 QUIRK, STEVEN R & GEORGANN 4187 S. MC CARTHY AVENUE ST. FRANCIS, WI, 53235	N1445 SPIRIT RIDGE ROAD SPIRIT RIDGE LOT 48 LEGEND LAKE	A	0.54	\$4,000	\$3,500	\$7,500						0.54			
01320191090 01320191090 MENOMINEE INDIAN SCHOOL DISTRICT 3434 WILLIAM T HAUSER W8995 STATE HIGHWAY 96 HORTONVILLE, WI, 54944	N1435 SPIRIT RIDGE ROAD SPIRIT RIDGE LOT 49 LEGEND LAKE	A	0.54	\$4,000	\$0	\$4,000						0.54			

YEAR
2023

State No.

ASSESSMENT ROLL FOR MENOMINEE Menominee COUNTYKEY TO
CODES1.A - RESIDENTIAL
2.B - COMMERCIAL
3.C - MANUFACTURING
4.D - AGRICULTURAL5.E - UNDEVELOPED
5m - AGRICULTURAL FOREST
6.F - PRODUCTIVE FOREST LANDS
7.G - OTHER1. PFC REG. ENTERED BEFORE 1/1/72
2. PFC REG. ENTERED AFTER 12/31/71
3. PFC SPECIAL CLASSIFICATION
4. COUNTY FOREST CROP
5. MFL OPEN ENTERED AFTER 2004
6. MFL CLOSED ENTERED AFTER 2004
7. MFL OPEN ENTERED BEFORE 2005
8. MFL CLOSED ENTERED BEFORE 20051. FEDERAL
2. STATE
3. COUNTY
4. OTHEREXEMPT FROM GEN.
PROPERTY TAX**TOTAL
ACRES
THIS
LINE**

PARCEL NUMBER	SCHOOL DIST.	VOL/PAGE - REG. DEEDS	TOTAL ACRES OF DESC.	ACREAGE & VALUE OF DESCRIPTION SUBJECT TO GENERAL PROPERTY TAX						6. MFL CLOSED ENTERED AFTER 2004 7. MFL OPEN ENTERED BEFORE 2005 8. MFL CLOSED ENTERED BEFORE 2005			EXEMPT FROM GEN. PROPERTY TAX		ACRES THIS LINE
NAME & ADDRESS	SEC. TN. RANGE DESCRIPTION OF PROPERTY	C O D E	ACRES	LAND VALUE	IMPROVEMENT VALUE	TOTAL VALUE	C O D E	ACRES	VALUE	C O D E	ACRES				
01320191100 01320191100 WICKLEIN, SHARON 305 WHIDAH COURT SCHAUMBURG, IL, 60194	MENOMINEE INDIAN SCHOOL DISTRICT 3434 N1425 SPIRIT RIDGE ROAD SPIRIT RIDGE LOT 50 LEGEND LAKE	A	0.54	\$4,500	\$0	\$4,500								0.54	
01320192010 01320192010 U.S.A. IN TRUST NOT AVAILABLE NOT AVAILABLE, NA, 00000	MENOMINEE INDIAN SCHOOL DISTRICT 3434 N1415 SPIRIT RIDGE RD SPIRIT RIDGE LOT 51 LEGEND LAKE									X1	0.00		0.00		
01320192020 01320192020 KENNETH J VANDERHEIDEN N2687 MCCABE ROAD KAUKAUNA, WI, 54130	MENOMINEE INDIAN SCHOOL DISTRICT 3434 N1407 SPIRIT RIDGE ROAD SPIRIT RIDGE LOT 52 LEGEND LAKE	A	0.53	\$5,000	\$0	\$5,000								0.53	

YEAR
2023

State No.

ASSESSMENT ROLL FOR MENOMINEE Menominee COUNTYKEY TO
CODES1.A - RESIDENTIAL
2.B - COMMERCIAL
3.C - MANUFACTURING
4.D - AGRICULTURAL5.E - UNDEVELOPED
5m - AGRICULTURAL FOREST
6.F - PRODUCTIVE FOREST LANDS
7.G - OTHER1. PFC REG. ENTERED BEFORE 1/1/72
2. PFC REG. ENTERED AFTER 12/31/71
3. PFC SPECIAL CLASSIFICATION
4. COUNTY FOREST CROP
5. MFL OPEN ENTERED AFTER 2004
6. MFL CLOSED ENTERED AFTER 2004
7. MFL OPEN ENTERED BEFORE 2005
8. MFL CLOSED ENTERED BEFORE 20051. FEDERAL
2. STATE
3. COUNTY
4. OTHEREXEMPT FROM GEN.
PROPERTY TAX**TOTAL
ACRES
THIS
LINE**

PARCEL NUMBER	SCHOOL DIST.	VOL/PAGE - REG. DEEDS	TOTAL ACRES OF DESC.	ACREAGE & VALUE OF DESCRIPTION SUBJECT TO GENERAL PROPERTY TAX					6. MFL CLOSED ENTERED AFTER 2004 7. MFL OPEN ENTERED BEFORE 2005 8. MFL CLOSED ENTERED BEFORE 2005			EXEMPT FROM GEN. PROPERTY TAX		ACRES THIS LINE
NAME & ADDRESS	SEC. TN. RANGE DESCRIPTION OF PROPERTY	C O D E	ACRES	LAND VALUE	IMPROVEMENT VALUE	TOTAL VALUE	C O D E	ACRES	VALUE	C O D E	ACRES			
01320192030 01320192030 RAINER J SHOOTER N8676 POPLAR STREET BOWLER, WI, 54416	MENOMINEE INDIAN SCHOOL DISTRICT 3434 N1401 SPIRIT RIDGE ROAD SPIRIT RIDGE LOT 53 LEGEND LAKE	A	0.59	\$5,600	\$0	\$5,600						0.59		
01320192040 01320192040 PATRICK D & DEBRA L ZOELLER N1416 SPIRIT RIDGE RD KESHENA, WI, 54135	MENOMINEE INDIAN SCHOOL DISTRICT 3434 N1416 SPIRIT RIDGE ROAD SPIRIT RIDGE LOT 54 LEGEND LAKE	A	0.90	\$125,700	\$316,400	\$442,100						0.90		
01320192050 01320192050 CRAIG L MEYER FAMILY TRUST, & JANNEEN MEYER 617 N CANTERBURY DRIVE APPLETON, WI, 54915	MENOMINEE INDIAN SCHOOL DISTRICT 3434 N1426 SPIRIT RIDGE ROAD SPIRIT RIDGE LOT 55 LEGEND LAKE	A	0.54	\$95,100	\$0	\$95,100						0.54		

YEAR
2023

State No.

ASSESSMENT ROLL FOR MENOMINEE Menominee COUNTYKEY TO
CODES1.A - RESIDENTIAL
2.B - COMMERCIAL
3.C - MANUFACTURING
4.D - AGRICULTURAL5.E - UNDEVELOPED
5m - AGRICULTURAL FOREST
6.F - PRODUCTIVE FOREST LANDS
7.G - OTHER1. PFC REG. ENTERED BEFORE 1/1/72
2. PFC REG. ENTERED AFTER 12/31/71
3. PFC SPECIAL CLASSIFICATION
4. COUNTY FOREST CROP
5. MFL OPEN ENTERED AFTER 2004
6. MFL CLOSED ENTERED AFTER 2004
7. MFL OPEN ENTERED BEFORE 2005
8. MFL CLOSED ENTERED BEFORE 20051. FEDERAL
2. STATE
3. COUNTY
4. OTHEREXEMPT FROM GEN.
PROPERTY TAX**TOTAL
ACRES
THIS
LINE**

PARCEL NUMBER	SCHOOL DIST.	VOL/PAGE - REG. DEEDS	TOTAL ACRES OF DESC.	ACREAGE & VALUE OF DESCRIPTION SUBJECT TO GENERAL PROPERTY TAX				6. MFL CLOSED ENTERED AFTER 2004 7. MFL OPEN ENTERED BEFORE 2005 8. MFL CLOSED ENTERED BEFORE 2005			EXEMPT FROM GEN. PROPERTY TAX		ACRES THIS LINE
NAME & ADDRESS	SEC. TN. RANGE DESCRIPTION OF PROPERTY	C O D E	ACRES	LAND VALUE	IMPROVEMENT VALUE	TOTAL VALUE	C O D E	ACRES	VALUE	C O D E	ACRES		
01320192060 01320192060 MENOMINEE INDIAN SCHOOL DISTRICT 3434 THE ROBERT & PATRICIA SCHRAEDER REVOCABLE LIVING TRUST N1434 SPIRIT RIDGE RD KESHENA, WI, 54135	N1434 SPIRIT RIDGE ROAD SPIRIT RIDGE LOT 56 LEGEND LAKE	A	0.50	\$94,500	\$117,200	\$211,700						0.50	
01320192070 01320192070 MENOMINEE INDIAN SCHOOL DISTRICT 3434 VAN ASTEN, TINA 2863 HIDDEN LAKE LN GREEN BAY, WI, 54313	N1440 SPIRIT RIDGE ROAD SPIRIT RIDGE LOT 57 LEGEND LAKE	A	0.50	\$94,200	\$146,500	\$240,700						0.50	
01320192080 01320192080 MENOMINEE INDIAN SCHOOL DISTRICT 3434 KRIEHN, THOMAS D & KATHLEEN - TRUST N1448 SPIRIT RIDGE ROAD KESHENA, WI, 54135	N1448 SPIRIT RIDGE ROAD SPIRIT RIDGE LOT 58 LEGEND LAKE	A	0.50	\$96,900	\$201,400	\$298,300						0.50	

YEAR
2023

State No.

ASSESSMENT ROLL FOR MENOMINEE Menominee COUNTYKEY TO
CODES1.A - RESIDENTIAL
2.B - COMMERCIAL
3.C - MANUFACTURING
4.D - AGRICULTURAL5.E - UNDEVELOPED
5m - AGRICULTURAL FOREST
6.F - PRODUCTIVE FOREST LANDS
7.G - OTHER1. PFC REG. ENTERED BEFORE 1/1/72
2. PFC REG. ENTERED AFTER 12/31/71
3. PFC SPECIAL CLASSIFICATION
4. COUNTY FOREST CROP
5. MFL OPEN ENTERED AFTER 2004
6. MFL CLOSED ENTERED AFTER 2004
7. MFL OPEN ENTERED BEFORE 2005
8. MFL CLOSED ENTERED BEFORE 20051. FEDERAL
2. STATE
3. COUNTY
4. OTHEREXEMPT FROM GEN.
PROPERTY TAX**TOTAL
ACRES
THIS
LINE**

PARCEL NUMBER	SCHOOL DIST.	VOL/PAGE - REG. DEEDS	TOTAL ACRES OF DESC.	ACREAGE & VALUE OF DESCRIPTION SUBJECT TO GENERAL PROPERTY TAX						6. MFL CLOSED ENTERED AFTER 2004 7. MFL OPEN ENTERED BEFORE 2005 8. MFL CLOSED ENTERED BEFORE 2005			EXEMPT FROM GEN. PROPERTY TAX		ACRES THIS LINE
NAME & ADDRESS	SEC. TN. RANGE DESCRIPTION OF PROPERTY	C O D E	ACRES	LAND VALUE	IMPROVEMENT VALUE	TOTAL VALUE	C O D E	ACRES	VALUE	C O D E	ACRES				
01320192090 01320192090 MACKIE, JOEL P & GAIL L 5283 BIRCH DRIVE RUDOLPH, WI, 54475	MENOMINEE INDIAN SCHOOL DISTRICT 3434 N1454 SPIRIT RIDGE ROAD SPIRIT RIDGE LOT 59 LEGEND LAKE	A	0.50	\$90,300	\$116,000	\$206,300						0.50			
01320192100 01320192100 BERGERON, KENNETH & KAREN 2051 BIG OAK LANE NORTHBROOK, IL, 60062	MENOMINEE INDIAN SCHOOL DISTRICT 3434 N1460 SPIRIT RIDGE ROAD SPIRIT RIDGE LOT 60 LEGEND LAKE	A	0.51	\$90,600	\$136,200	\$226,800						0.51			
01320193010 01320193010 BERGERON, KENNETH & KAREN 2051 BIG OAK LANE NORTHBROOK, IL, 60062	MENOMINEE INDIAN SCHOOL DISTRICT 3434 N1468 SPIRIT RIDGE ROAD SPIRIT RIDGE LOT 61 LEGEND LAKE	A	0.55	\$92,100	\$0	\$92,100						0.55			

YEAR
2023

State No.

ASSESSMENT ROLL FOR MENOMINEE Menominee COUNTYKEY TO
CODES1.A - RESIDENTIAL
2.B - COMMERCIAL
3.C - MANUFACTURING
4.D - AGRICULTURAL5.E - UNDEVELOPED
5m - AGRICULTURAL FOREST
6.F - PRODUCTIVE FOREST LANDS
7.G - OTHER1. PFC REG. ENTERED BEFORE 1/1/72
2. PFC REG. ENTERED AFTER 12/31/71
3. PFC SPECIAL CLASSIFICATION
4. COUNTY FOREST CROP
5. MFL OPEN ENTERED AFTER 2004
6. MFL CLOSED ENTERED AFTER 2004
7. MFL OPEN ENTERED BEFORE 2005
8. MFL CLOSED ENTERED BEFORE 20051. FEDERAL
2. STATE
3. COUNTY
4. OTHEREXEMPT FROM GEN.
PROPERTY TAX**TOTAL
ACRES
THIS
LINE**

PARCEL NUMBER	SCHOOL DIST.	VOL/PAGE - REG. DEEDS	TOTAL ACRES OF DESC.	ACREAGE & VALUE OF DESCRIPTION SUBJECT TO GENERAL PROPERTY TAX				6. MFL CLOSED ENTERED AFTER 2004 7. MFL OPEN ENTERED BEFORE 2005 8. MFL CLOSED ENTERED BEFORE 2005			EXEMPT FROM GEN. PROPERTY TAX		ACRES THIS LINE
NAME & ADDRESS	SEC. TN. RANGE DESCRIPTION OF PROPERTY	C O D E	ACRES	LAND VALUE	IMPROVEMENT VALUE	TOTAL VALUE	C O D E	ACRES	VALUE	C O D E	ACRES		
01320193020 01320193020 MENOMINEE INDIAN SCHOOL DISTRICT 3434 GOETSCH FAMILY IRREVOCABLE TRUST, DATED JANUARY 12, 2018 N1476 SPIRIT RIDGE ROAD KESHENA, WI, 54135	N1476 SPIRIT RIDGE ROAD SPIRIT RIDGE LOT 62 LEGEND LAKE	A	0.55	\$90,300	\$164,800	\$255,100						0.55	
01320193030 01320193030 MENOMINEE INDIAN SCHOOL DISTRICT 3434 WILDE, JAMES & DIANE 2534 HIGHWAY 33 PORT WASHINGTON, WI, 53074	N1484 SPIRIT RIDGE ROAD SPIRIT RIDGE LOT 63 LEGEND LAKE	A	0.50	\$157,000	\$170,000	\$327,000						0.50	
01320193040 01320193040 MENOMINEE INDIAN SCHOOL DISTRICT 3434 VAN ASTEN LEGEND LAKE LLC 5249 BIRCH ROAD RUDOLPH, WI, 54475	N1490 SPIRIT RIDGE ROAD SPIRIT RIDGE LOT 64 LEGEND LAKE	A	0.50	\$175,500	\$115,000	\$290,500						0.50	

YEAR
2023

State No.

ASSESSMENT ROLL FOR MENOMINEE Menominee COUNTYKEY TO
CODES1.A - RESIDENTIAL
2.B - COMMERCIAL
3.C - MANUFACTURING
4.D - AGRICULTURAL5.E - UNDEVELOPED
5m - AGRICULTURAL FOREST
6.F - PRODUCTIVE FOREST LANDS
7.G - OTHER1. PFC REG. ENTERED BEFORE 1/1/72
2. PFC REG. ENTERED AFTER 12/31/71
3. PFC SPECIAL CLASSIFICATION
4. COUNTY FOREST CROP
5. MFL OPEN ENTERED AFTER 2004
6. MFL CLOSED ENTERED AFTER 2004
7. MFL OPEN ENTERED BEFORE 2005
8. MFL CLOSED ENTERED BEFORE 20051. FEDERAL
2. STATE
3. COUNTY
4. OTHEREXEMPT FROM GEN.
PROPERTY TAX**TOTAL
ACRES
THIS
LINE**

PARCEL NUMBER	SCHOOL DIST.	VOL/PAGE - REG. DEEDS	TOTAL ACRES OF DESC.	ACREAGE & VALUE OF DESCRIPTION SUBJECT TO GENERAL PROPERTY TAX						6. MFL CLOSED ENTERED AFTER 2004 7. MFL OPEN ENTERED BEFORE 2005 8. MFL CLOSED ENTERED BEFORE 2005		EXEMPT FROM GEN. PROPERTY TAX		ACRES THIS LINE
NAME & ADDRESS	SEC. TN. RANGE DESCRIPTION OF PROPERTY	C O D E	ACRES	LAND VALUE	IMPROVEMENT VALUE	TOTAL VALUE	C O D E	ACRES	VALUE	C O D E	ACRES			
01320193050 01320193050 U.S.A. IN TRUST NOT AVAILABLE NOT AVAILABLE, NA, 00000	MENOMINEE INDIAN SCHOOL DISTRICT 3434 N1494- N1457 SPIRIT RIDGE RD SPIRIT RIDGE LOTS 65,68 LEGEND LAKE									X1	0.00	0.00		
01320193060 01320193060 RYAN JAY JAHNER W1426 COUNTY ROAD W SEYMOUR, WI, 54165	MENOMINEE INDIAN SCHOOL DISTRICT 3434 N1500 SPIRIT RIDGE ROAD SPIRIT RIDGE LOT 66 LEGEND LAKE	A	0.65	\$163,000	\$7,800	\$170,800						0.65		
01320193070 01320193070 STEPHEN & GRACE E PROM 231 MAIN STREET BELGIUM, WI, 53004	MENOMINEE INDIAN SCHOOL DISTRICT 3434 W1465 SPIRIT RIDGE LANE SPIRIT RIDGE LOT 67 LEGEND LAKE	A	0.55	\$150,000	\$177,100	\$327,100						0.55		

YEAR
2023

State No.

ASSESSMENT ROLL FOR MENOMINEE Menominee COUNTYKEY TO
CODES1.A - RESIDENTIAL
2.B - COMMERCIAL
3.C - MANUFACTURING
4.D - AGRICULTURAL5.E - UNDEVELOPED
5m - AGRICULTURAL FOREST
6.F - PRODUCTIVE FOREST LANDS
7.G - OTHER1. PFC REG. ENTERED BEFORE 1/1/72
2. PFC REG. ENTERED AFTER 12/31/71
3. PFC SPECIAL CLASSIFICATION
4. COUNTY FOREST CROP
5. MFL OPEN ENTERED AFTER 2004
6. MFL CLOSED ENTERED AFTER 2004
7. MFL OPEN ENTERED BEFORE 2005
8. MFL CLOSED ENTERED BEFORE 20051. FEDERAL
2. STATE
3. COUNTY
4. OTHEREXEMPT FROM GEN.
PROPERTY TAX**TOTAL
ACRES
THIS
LINE**

PARCEL NUMBER	SCHOOL DIST.	VOL/PAGE - REG. DEEDS	TOTAL ACRES OF DESC.	ACREAGE & VALUE OF DESCRIPTION SUBJECT TO GENERAL PROPERTY TAX				6. MFL CLOSED ENTERED AFTER 2004 7. MFL OPEN ENTERED BEFORE 2005 8. MFL CLOSED ENTERED BEFORE 2005			EXEMPT FROM GEN. PROPERTY TAX		ACRES THIS LINE
NAME & ADDRESS	SEC. TN. RANGE DESCRIPTION OF PROPERTY	C O D E	ACRES	LAND VALUE	IMPROVEMENT VALUE	TOTAL VALUE	C O D E	ACRES	VALUE	C O D E	ACRES		
01320193090 01320193090 KAGEN, CHARLES & FRANCOISE W6911 FIRELANE 4 MENASHA, WI, 54952	MENOMINEE INDIAN SCHOOL DISTRICT 3434 W1453 SPIRIT RIDGE LANE SPIRIT RIDGE LOT 69 LEGEND LAKE	A	0.52	\$170,500	\$0	\$170,500						0.52	
01320193100 01320193100 KAGEN, CHARLES N. & FRANCOISE A. W6911 FIRELANE 4 MENASHA, WI, 54952-9424	MENOMINEE INDIAN SCHOOL DISTRICT 3434 W1452 SPIRIT RIDGE LANE SPIRIT RIDGE LOT 70 LEGEND LAKE	A	0.50	\$112,200	\$212,700	\$324,900						0.50	
01320194010 01320194010 MATTHEW STRECKENBACH, AMANDA JUNTILA-STRECKENBACH 5872 HAVENWOOD HILLS DRIVE LITTLE SUAMICO, WI, 54141	MENOMINEE INDIAN SCHOOL DISTRICT 3434 W1454 SPIRIT RIDGE LANE SPIRIT RIDGE LOT 71 LEGEND LAKE	A	0.62	\$113,300	\$115,800	\$229,100						0.62	

YEAR
2023

State No.

ASSESSMENT ROLL FOR MENOMINEE Menominee COUNTYKEY TO
CODES1.A - RESIDENTIAL
2.B - COMMERCIAL
3.C - MANUFACTURING
4.D - AGRICULTURAL5.E - UNDEVELOPED
5m - AGRICULTURAL FOREST
6.F - PRODUCTIVE FOREST LANDS
7.G - OTHER1. PFC REG. ENTERED BEFORE 1/1/72
2. PFC REG. ENTERED AFTER 12/31/71
3. PFC SPECIAL CLASSIFICATION
4. COUNTY FOREST CROP
5. MFL OPEN ENTERED AFTER 2004
6. MFL CLOSED ENTERED AFTER 2004
7. MFL OPEN ENTERED BEFORE 2005
8. MFL CLOSED ENTERED BEFORE 20051. FEDERAL
2. STATE
3. COUNTY
4. OTHEREXEMPT FROM GEN.
PROPERTY TAX**TOTAL
ACRES
THIS
LINE**

PARCEL NUMBER	SCHOOL DIST.	VOL/PAGE - REG. DEEDS	TOTAL ACRES OF DESC.	ACREAGE & VALUE OF DESCRIPTION SUBJECT TO GENERAL PROPERTY TAX						6. MFL CLOSED ENTERED AFTER 2004 7. MFL OPEN ENTERED BEFORE 2005 8. MFL CLOSED ENTERED BEFORE 2005			EXEMPT FROM GEN. PROPERTY TAX		ACRES THIS LINE
NAME & ADDRESS	SEC. TN. RANGE DESCRIPTION OF PROPERTY	C O D E	ACRES	LAND VALUE	IMPROVEMENT VALUE	TOTAL VALUE	C O D E	ACRES	VALUE	C O D E	ACRES				
01320194020 01320194020 MENOMINEE INDIAN SCHOOL DISTRICT 3434 CLARK WILLIAM JOHNSTON & MARY JEANNE JOHNSTON, REVOCABLE LIVING TRUST 1809 N. EUGENE ST. APPLETON, WI, 54914	W1464 SPIRIT RIDGE LANE SPIRIT RIDGE LOT 72 LEGEND LAKE	A	0.62	\$93,000	\$185,600	\$278,600						0.62			
01320194030 01320194030 MENOMINEE INDIAN SCHOOL DISTRICT 3434 BRIAN LAMERS, SUSAN LAMERS 405 APPLETREE LANE LITTLE CHUTE, WI, 54140	N1514 SPIRIT RIDGE ROAD SPIRIT RIDGE LOT 73 LEGEND LAKE	A	0.64	\$95,900	\$211,400	\$307,300						0.64			
01320194040 01320194040 MENOMINEE INDIAN SCHOOL DISTRICT 3434 ANN C SACOTTE 450 COUNTRY LN LOMIRA, WI, 53048	N1522 SPIRIT RIDGE ROAD SPIRIT RIDGE LOT 74 LEGEND LAKE	A	0.61	\$80,000	\$160,300	\$240,300						0.61			

YEAR
2023

State No.

ASSESSMENT ROLL FOR MENOMINEE Menominee COUNTYKEY TO
CODES1.A - RESIDENTIAL
2.B - COMMERCIAL
3.C - MANUFACTURING
4.D - AGRICULTURAL5.E - UNDEVELOPED
5m - AGRICULTURAL FOREST
6.F - PRODUCTIVE FOREST LANDS
7.G - OTHER1. PFC REG. ENTERED BEFORE 1/1/72
2. PFC REG. ENTERED AFTER 12/31/71
3. PFC SPECIAL CLASSIFICATION
4. COUNTY FOREST CROP
5. MFL OPEN ENTERED AFTER 2004
6. MFL CLOSED ENTERED AFTER 2004
7. MFL OPEN ENTERED BEFORE 2005
8. MFL CLOSED ENTERED BEFORE 20051. FEDERAL
2. STATE
3. COUNTY
4. OTHEREXEMPT FROM GEN.
PROPERTY TAX**TOTAL
ACRES
THIS
LINE**

PARCEL NUMBER	SCHOOL DIST.	VOL/PAGE - REG. DEEDS	TOTAL ACRES OF DESC.	ACREAGE & VALUE OF DESCRIPTION SUBJECT TO GENERAL PROPERTY TAX					6. MFL CLOSED ENTERED AFTER 2004 7. MFL OPEN ENTERED BEFORE 2005 8. MFL CLOSED ENTERED BEFORE 2005			EXEMPT FROM GEN. PROPERTY TAX		ACRES THIS LINE
NAME & ADDRESS	SEC. TN. RANGE DESCRIPTION OF PROPERTY	C O D E	ACRES	LAND VALUE	IMPROVEMENT VALUE	TOTAL VALUE	C O D E	ACRES	VALUE	C O D E	ACRES			
01320194050 01320194050 WOLFF, VANCE N 5822 COUNTY ROAD PP BLACK CREEK, WI, 54106	MENOMINEE INDIAN SCHOOL DISTRICT 3434 N1530 SPIRIT RIDGE ROAD SPIRIT RIDGE LOT 75 LEGEND LAKE	A	0.54	\$64,300	\$5,300	\$69,600						0.54		
01320194060 01320194060 BRAD & SUSANNE ECKERT 925 KATHERINE DR ELM GROVE, WI, 53122	MENOMINEE INDIAN SCHOOL DISTRICT 3434 N1540 SPIRIT RIDGE ROAD SPIRIT RIDGE LOT 76 LEGEND LAKE	A	0.55	\$63,600	\$186,100	\$249,700						0.55		
01320194070 01320194070 BRAD & SUSANNE ECKERT 925 KATHERINE DR ELM GROVE, WI, 53122	MENOMINEE INDIAN SCHOOL DISTRICT 3434 N1550 SPIRIT RIDGE ROAD SPIRIT RIDGE LOT 77 LEGEND LAKE	A	0.65	\$63,000	\$0	\$63,000						0.65		

YEAR
2023

State No.

ASSESSMENT ROLL FOR MENOMINEE Menominee COUNTYKEY TO
CODES1.A - RESIDENTIAL
2.B - COMMERCIAL
3.C - MANUFACTURING
4.D - AGRICULTURAL5.E - UNDEVELOPED
5m - AGRICULTURAL FOREST
6.F - PRODUCTIVE FOREST LANDS
7.G - OTHER1. PFC REG. ENTERED BEFORE 1/1/72
2. PFC REG. ENTERED AFTER 12/31/71
3. PFC SPECIAL CLASSIFICATION
4. COUNTY FOREST CROP
5. MFL OPEN ENTERED AFTER 2004
6. MFL CLOSED ENTERED AFTER 2004
7. MFL OPEN ENTERED BEFORE 2005
8. MFL CLOSED ENTERED BEFORE 20051. FEDERAL
2. STATE
3. COUNTY
4. OTHEREXEMPT FROM GEN.
PROPERTY TAX**TOTAL
ACRES
THIS
LINE**

PARCEL NUMBER	SCHOOL DIST.	VOL/PAGE - REG. DEEDS	TOTAL ACRES OF DESC.	ACREAGE & VALUE OF DESCRIPTION SUBJECT TO GENERAL PROPERTY TAX						6. MFL CLOSED ENTERED AFTER 2004 7. MFL OPEN ENTERED BEFORE 2005 8. MFL CLOSED ENTERED BEFORE 2005			EXEMPT FROM GEN. PROPERTY TAX		ACRES THIS LINE
NAME & ADDRESS	SEC. TN. RANGE DESCRIPTION OF PROPERTY	C O D E	ACRES	LAND VALUE	IMPROVEMENT VALUE	TOTAL VALUE	C O D E	ACRES	VALUE	C O D E	ACRES				
01320194080 01320194080 ERNEST SCHUMACHER, JESSICA SCHUMACHER W2693 COUNTY RD S FREEDOM, WI, 54130	MENOMINEE INDIAN SCHOOL DISTRICT 3434 N1560 SPIRIT RIDGE ROAD SPIRIT RIDGE LOT 78 LEGEND LAKE	A	0.70	\$67,900	\$0	\$67,900						0.70			
01320194090 01320194090 EDWARD O SCHULER JR, COLLEEN M SCHULER 707 LORI LANE LITTLE CHUTE, WI, 54140	MENOMINEE INDIAN SCHOOL DISTRICT 3434 N1566 SPIRIT RIDGE ROAD SPIRIT RIDGE LOT 79 LEGEND LAKE	A	0.60	\$90,000	\$137,900	\$227,900						0.60			
01320194100 01320194100 CHARLES VAN 824 S WESTHAVEN PL UNIT A APPLETON, WI, 54914	MENOMINEE INDIAN SCHOOL DISTRICT 3434 N1570 SPIRIT RIDGE ROAD SPIRIT RIDGE LOT 80 LEGEND LAKE	A	0.52	\$90,000	\$183,400	\$273,400						0.52			

YEAR
2023

State No.

ASSESSMENT ROLL FOR MENOMINEE Menominee COUNTYKEY TO
CODES1.A - RESIDENTIAL
2.B - COMMERCIAL
3.C - MANUFACTURING
4.D - AGRICULTURAL5.E - UNDEVELOPED
5m - AGRICULTURAL FOREST
6.F - PRODUCTIVE FOREST LANDS
7.G - OTHER1. PFC REG. ENTERED BEFORE 1/1/72
2. PFC REG. ENTERED AFTER 12/31/71
3. PFC SPECIAL CLASSIFICATION
4. COUNTY FOREST CROP
5. MFL OPEN ENTERED AFTER 2004
6. MFL CLOSED ENTERED AFTER 2004
7. MFL OPEN ENTERED BEFORE 2005
8. MFL CLOSED ENTERED BEFORE 20051. FEDERAL
2. STATE
3. COUNTY
4. OTHEREXEMPT FROM GEN.
PROPERTY TAX**TOTAL
ACRES
THIS
LINE**

PARCEL NUMBER	SCHOOL DIST.	VOL/PAGE - REG. DEEDS	TOTAL ACRES OF DESC.	ACREAGE & VALUE OF DESCRIPTION SUBJECT TO GENERAL PROPERTY TAX				6. MFL CLOSED ENTERED AFTER 2004 7. MFL OPEN ENTERED BEFORE 2005 8. MFL CLOSED ENTERED BEFORE 2005			EXEMPT FROM GEN. PROPERTY TAX		ACRES THIS LINE
NAME & ADDRESS	SEC. TN. RANGE DESCRIPTION OF PROPERTY	C O D E	ACRES	LAND VALUE	IMPROVEMENT VALUE	TOTAL VALUE	C O D E	ACRES	VALUE	C O D E	ACRES		
01320195010 01320195010 GUY M DEGROOT N1574 SPIRIT RIDGE ROAD KESHENA, WI, 54135	MENOMINEE INDIAN SCHOOL DISTRICT 3434 N1574 SPIRIT RIDGE ROAD SPIRIT RIDGE LOT 81 LEGEND LAKE	A	0.53	\$99,900	\$218,600	\$318,500						0.53	
01320195020 01320195020 JOHN W & KERRI L KREUL 3001 W OLD OAK DR APPLETON, WI, 54913	MENOMINEE INDIAN SCHOOL DISTRICT 3434 N1578 SPIRIT RIDGE ROAD SPIRIT RIDGE LOT 82 LEGEND LAKE	A	0.60	\$107,100	\$156,800	\$263,900						0.60	
01320195030 01320195030 JOHN KREUL 3001 W OLD OAK DR APPLETON, WI, 54913	MENOMINEE INDIAN SCHOOL DISTRICT 3434 N1580 SPIRIT RIDGE ROAD SPIRIT RIDGE LOT 83 LEGEND LAKE	A	0.65	\$102,000	\$0	\$102,000						0.65	

YEAR
2023

State No.

ASSESSMENT ROLL FOR MENOMINEE Menominee COUNTYKEY TO
CODES1.A - RESIDENTIAL
2.B - COMMERCIAL
3.C - MANUFACTURING
4.D - AGRICULTURAL5.E - UNDEVELOPED
5m - AGRICULTURAL FOREST
6.F - PRODUCTIVE FOREST LANDS
7.G - OTHER1. PFC REG. ENTERED BEFORE 1/1/72
2. PFC REG. ENTERED AFTER 12/31/71
3. PFC SPECIAL CLASSIFICATION
4. COUNTY FOREST CROP
5. MFL OPEN ENTERED AFTER 2004
6. MFL CLOSED ENTERED AFTER 2004
7. MFL OPEN ENTERED BEFORE 2005
8. MFL CLOSED ENTERED BEFORE 20051. FEDERAL
2. STATE
3. COUNTY
4. OTHEREXEMPT FROM GEN.
PROPERTY TAX**TOTAL
ACRES
THIS
LINE**

PARCEL NUMBER	SCHOOL DIST.	VOL/PAGE - REG. DEEDS	TOTAL ACRES OF DESC.	ACREAGE & VALUE OF DESCRIPTION SUBJECT TO GENERAL PROPERTY TAX						6. MFL CLOSED ENTERED AFTER 2004 7. MFL OPEN ENTERED BEFORE 2005 8. MFL CLOSED ENTERED BEFORE 2005			EXEMPT FROM GEN. PROPERTY TAX		ACRES THIS LINE
NAME & ADDRESS	SEC. TN. RANGE DESCRIPTION OF PROPERTY	C O D E	ACRES	LAND VALUE	IMPROVEMENT VALUE	TOTAL VALUE	C O D E	ACRES	VALUE	C O D E	ACRES				
01320195040 01320195040 PATRICK R & TAMMY L SCHUH N224 ROGERS LANE APPLETON, WI, 54915	MENOMINEE INDIAN SCHOOL DISTRICT 3434 N1584 SPIRIT RIDGE ROAD SPIRIT RIDGE LOT 84 LEGEND LAKE	A	0.52	\$99,300	\$32,600	\$131,900						0.52			
01320195050 01320195050 LAURENT, STEVEN & TINA 4847 S WEST KOHLER CIR NEW BERLIN, WI, 53146	MENOMINEE INDIAN SCHOOL DISTRICT 3434 N1590 SPIRIT RIDGE ROAD SPIRIT RIDGE LOT 85 LEGEND LAKE	A	0.53	\$93,600	\$93,500	\$187,100						0.53			
01320195060 01320195060 DICKENSON, ROBERT D AND MELISSA D 3141 N PEACH TREE LANE APPLETON, WI, 54911	MENOMINEE INDIAN SCHOOL DISTRICT 3434 N1596 SPIRIT RIDGE ROAD SPIRIT RIDGE LOT 86 LEGEND LAKE	A	0.57	\$96,000	\$138,900	\$234,900						0.57			

YEAR
2023

State No.

ASSESSMENT ROLL FOR MENOMINEE Menominee COUNTYKEY TO
CODES1.A - RESIDENTIAL
2.B - COMMERCIAL
3.C - MANUFACTURING
4.D - AGRICULTURAL5.E - UNDEVELOPED
5m - AGRICULTURAL FOREST
6.F - PRODUCTIVE FOREST LANDS
7.G - OTHER1. PFC REG. ENTERED BEFORE 1/1/72
2. PFC REG. ENTERED AFTER 12/31/71
3. PFC SPECIAL CLASSIFICATION
4. COUNTY FOREST CROP
5. MFL OPEN ENTERED AFTER 2004
6. MFL CLOSED ENTERED AFTER 2004
7. MFL OPEN ENTERED BEFORE 2005
8. MFL CLOSED ENTERED BEFORE 20051. FEDERAL
2. STATE
3. COUNTY
4. OTHEREXEMPT FROM GEN.
PROPERTY TAX**TOTAL
ACRES
THIS
LINE**

PARCEL NUMBER	SCHOOL DIST.	VOL/PAGE - REG. DEEDS	TOTAL ACRES OF DESC.	ACREAGE & VALUE OF DESCRIPTION SUBJECT TO GENERAL PROPERTY TAX				6. MFL CLOSED ENTERED AFTER 2004 7. MFL OPEN ENTERED BEFORE 2005 8. MFL CLOSED ENTERED BEFORE 2005			EXEMPT FROM GEN. PROPERTY TAX		ACRES THIS LINE
NAME & ADDRESS	SEC. TN. RANGE DESCRIPTION OF PROPERTY	C O D E	ACRES	LAND VALUE	IMPROVEMENT VALUE	TOTAL VALUE	C O D E	ACRES	VALUE	C O D E	ACRES		
01320195070 01320195070 DICKENSON,ROBERT D AND MELISSA D 3141 N PEACH TREE LANE APPLETON, WI, 54911	MENOMINEE INDIAN SCHOOL DISTRICT 3434 N1604 SPIRIT RIDGE ROAD SPIRIT RIDGE LOT 87 LEGEND LAKE	A	0.61	\$96,600	\$0	\$96,600						0.61	
01320195080 01320195080 C/O LAWRENCE & WIFE GUELLER FUNGUY RAILROAD LLC N1610 SPIRIT RIDGE RD KESHENA, WI, 54135	MENOMINEE INDIAN SCHOOL DISTRICT 3434 N1610 SPIRIT RIDGE ROAD SPIRIT RIDGE LOT 88 LEGEND LAKE	A	0.64	\$90,000	\$160,000	\$250,000						0.64	
01320195090 01320195090 LAURA KLECZKA, REVOCABLE TRUST DATED NOVEMBER 4, 2020 20475 DORSET LANE BROOKFIELD, WI, 53045	MENOMINEE INDIAN SCHOOL DISTRICT 3434 N1618 SPIRIT RIDGE ROAD SPIRIT RIDGE LOT 89 LEGEND LAKE	A	0.67	\$91,200	\$203,600	\$294,800						0.67	

YEAR
2023

State No.

ASSESSMENT ROLL FOR MENOMINEE Menominee COUNTYKEY TO
CODES1.A - RESIDENTIAL
2.B - COMMERCIAL
3.C - MANUFACTURING
4.D - AGRICULTURAL5.E - UNDEVELOPED
5m - AGRICULTURAL FOREST
6.F - PRODUCTIVE FOREST LANDS
7.G - OTHER1. PFC REG. ENTERED BEFORE 1/1/72
2. PFC REG. ENTERED AFTER 12/31/71
3. PFC SPECIAL CLASSIFICATION
4. COUNTY FOREST CROP
5. MFL OPEN ENTERED AFTER 2004
6. MFL CLOSED ENTERED AFTER 2004
7. MFL OPEN ENTERED BEFORE 2005
8. MFL CLOSED ENTERED BEFORE 20051. FEDERAL
2. STATE
3. COUNTY
4. OTHEREXEMPT FROM GEN.
PROPERTY TAX**TOTAL
ACRES
THIS
LINE**

PARCEL NUMBER	SCHOOL DIST.	VOL/PAGE - REG. DEEDS	TOTAL ACRES OF DESC.	ACREAGE & VALUE OF DESCRIPTION SUBJECT TO GENERAL PROPERTY TAX				6. MFL CLOSED ENTERED AFTER 2004 7. MFL OPEN ENTERED BEFORE 2005 8. MFL CLOSED ENTERED BEFORE 2005			EXEMPT FROM GEN. PROPERTY TAX		ACRES THIS LINE
NAME & ADDRESS	SEC. TN. RANGE DESCRIPTION OF PROPERTY	C O D E	ACRES	LAND VALUE	IMPROVEMENT VALUE	TOTAL VALUE	C O D E	ACRES	VALUE	C O D E	ACRES		
01320195100 01320195100 LAURA M KLECZKA REVOCABLE TRUST DATED NOVEMBER 4, 2020 20475 DORSET LANE BROOKFIELD, WI, 53045	MENOMINEE INDIAN SCHOOL DISTRICT 3434 N1624 SPIRIT RIDGE ROAD SPIRIT RIDGE LOT 90 LEGEND LAKE	A	0.70	\$91,200	\$0	\$91,200						0.70	
01320196010 01320196010 FREDRICK HOPPE, CARA HOPPE 3708 108TH STREET FRANKSVILLE, WI, 53126	MENOMINEE INDIAN SCHOOL DISTRICT 3434 N1630 SPIRIT RIDGE ROAD SPIRIT RIDGE LOT 91 LEGEND LAKE	A	0.70	\$91,200	\$125,100	\$216,300						0.70	
01320196020 01320196020 DAVID SCHNELZ 3009 S SUPERIOR ST MILWAUKEE, WI, 53207	MENOMINEE INDIAN SCHOOL DISTRICT 3434 N1636 SPIRIT RIDGE ROAD SPIRIT RIDGE LOT 92 LEGEND LAKE	A	0.72	\$90,900	\$96,100	\$187,000						0.72	

YEAR
2023

State No.

ASSESSMENT ROLL FOR MENOMINEE Menominee COUNTYKEY TO
CODES1.A - RESIDENTIAL
2.B - COMMERCIAL
3.C - MANUFACTURING
4.D - AGRICULTURAL5.E - UNDEVELOPED
5m - AGRICULTURAL FOREST
6.F - PRODUCTIVE FOREST LANDS
7.G - OTHER1. PFC REG. ENTERED BEFORE 1/1/72
2. PFC REG. ENTERED AFTER 12/31/71
3. PFC SPECIAL CLASSIFICATION
4. COUNTY FOREST CROP
5. MFL OPEN ENTERED AFTER 2004
6. MFL CLOSED ENTERED AFTER 2004
7. MFL OPEN ENTERED BEFORE 2005
8. MFL CLOSED ENTERED BEFORE 20051. FEDERAL
2. STATE
3. COUNTY
4. OTHEREXEMPT FROM GEN.
PROPERTY TAX**TOTAL
ACRES
THIS
LINE**

PARCEL NUMBER	SCHOOL DIST.	VOL/PAGE - REG. DEEDS	TOTAL ACRES OF DESC.	ACREAGE & VALUE OF DESCRIPTION SUBJECT TO GENERAL PROPERTY TAX				6. MFL CLOSED ENTERED AFTER 2004 7. MFL OPEN ENTERED BEFORE 2005 8. MFL CLOSED ENTERED BEFORE 2005			EXEMPT FROM GEN. PROPERTY TAX		ACRES THIS LINE
NAME & ADDRESS	SEC. TN. RANGE DESCRIPTION OF PROPERTY	C O D E	ACRES	LAND VALUE	IMPROVEMENT VALUE	TOTAL VALUE	C O D E	ACRES	VALUE	C O D E	ACRES		
01320196030 01320196030 LOUIS K DELEEUEW, VICKIE L DELEEUEW 402 MORRIS ST LAGUNA VISTA, WI, 78587	MENOMINEE INDIAN SCHOOL DISTRICT 3434 N1644 SPIRIT RIDGE ROAD SPIRIT RIDGE LOT 93 LEGEND LAKE	A	0.80	\$92,700	\$44,000	\$136,700						0.80	
01330197010 01330197010 THE RICHARD E KOHLS & SHARON KOHLS, REVOCABLE TRUST N967 SPOTTED FAWN TRAIL KESHENA, WI, 54135	MENOMINEE INDIAN SCHOOL DISTRICT 3434 N967 SPOTTED FAWN TRAIL SPOTTED FAWN LOT 1 LEGEND LAKE	A	0.53	\$85,100	\$241,800	\$326,900						0.53	
01330197020 01330197020 ROBERTS, GARON & LOIS JRT 3/17/2010 N973 SPOTTED FAWN TRAIL KESHENA, WI, 54135	MENOMINEE INDIAN SCHOOL DISTRICT 3434 N973 SPOTTED FAWN TRAIL SPOTTED FAWN LOT 2 LEGEND LAKE	A	0.49	\$92,700	\$143,100	\$235,800						0.49	

YEAR
2023

State No.

ASSESSMENT ROLL FOR MENOMINEE Menominee COUNTYKEY TO
CODES1.A - RESIDENTIAL
2.B - COMMERCIAL
3.C - MANUFACTURING
4.D - AGRICULTURAL5.E - UNDEVELOPED
5m - AGRICULTURAL FOREST
6.F - PRODUCTIVE FOREST LANDS
7.G - OTHER1. PFC REG. ENTERED BEFORE 1/1/72
2. PFC REG. ENTERED AFTER 12/31/71
3. PFC SPECIAL CLASSIFICATION
4. COUNTY FOREST CROP
5. MFL OPEN ENTERED AFTER 2004
6. MFL CLOSED ENTERED AFTER 2004
7. MFL OPEN ENTERED BEFORE 2005
8. MFL CLOSED ENTERED BEFORE 20051. FEDERAL
2. STATE
3. COUNTY
4. OTHEREXEMPT FROM GEN.
PROPERTY TAX**TOTAL
ACRES
THIS
LINE**

PARCEL NUMBER	SCHOOL DIST.	VOL/PAGE - REG. DEEDS	TOTAL ACRES OF DESC.	ACREAGE & VALUE OF DESCRIPTION SUBJECT TO GENERAL PROPERTY TAX				6. MFL CLOSED ENTERED AFTER 2004 7. MFL OPEN ENTERED BEFORE 2005 8. MFL CLOSED ENTERED BEFORE 2005			EXEMPT FROM GEN. PROPERTY TAX		ACRES THIS LINE
NAME & ADDRESS	SEC. TN. RANGE DESCRIPTION OF PROPERTY	C O D E	ACRES	LAND VALUE	IMPROVEMENT VALUE	TOTAL VALUE	C O D E	ACRES	VALUE	C O D E	ACRES		
01330197030 01330197030 MENOMINEE INDIAN SCHOOL DISTRICT 3434 SOKOLY REVOCABLE TRUST DATED MARCH 17, 2015 N979 SPOTTED FAWN TRAIL KESHENA, WI, 54135	N979 SPOTTED FAWN TRAIL SPOTTED FAWN LOT 3 LEGEND LAKE	A	0.56	\$148,000	\$136,200	\$284,200						0.56	
01330197040 01330197040 MENOMINEE INDIAN SCHOOL DISTRICT 3434 LANG, MATTHEW H & KERRY L W2594 ASPENT CT APPLETON, WI, 54195	N983 SPOTTED FAWN TRAIL SPOTTED FAWN LOT 4 LEGEND LAKE	A	0.56	\$173,500	\$112,800	\$286,300						0.56	
01330197050 01330197050 MENOMINEE INDIAN SCHOOL DISTRICT 3434 HERMES, ROBERT G. N987 SPOTTED FAWN TRAIL KESHENA, WI, 54135	N987 SPOTTED FAWN TRAIL SPOTTED FAWN LOT 5 LEGEND LAKE	A	0.43	\$159,000	\$182,800	\$341,800						0.43	

YEAR
2023

State No.

ASSESSMENT ROLL FOR MENOMINEE Menominee COUNTYKEY TO
CODES1.A - RESIDENTIAL
2.B - COMMERCIAL
3.C - MANUFACTURING
4.D - AGRICULTURAL5.E - UNDEVELOPED
5m - AGRICULTURAL FOREST
6.F - PRODUCTIVE FOREST LANDS
7.G - OTHER1. PFC REG. ENTERED BEFORE 1/1/72
2. PFC REG. ENTERED AFTER 12/31/71
3. PFC SPECIAL CLASSIFICATION
4. COUNTY FOREST CROP
5. MFL OPEN ENTERED AFTER 2004
6. MFL CLOSED ENTERED AFTER 2004
7. MFL OPEN ENTERED BEFORE 2005
8. MFL CLOSED ENTERED BEFORE 20051. FEDERAL
2. STATE
3. COUNTY
4. OTHEREXEMPT FROM GEN.
PROPERTY TAX**TOTAL
ACRES
THIS
LINE**

PARCEL NUMBER	SCHOOL DIST.	VOL/PAGE - REG. DEEDS	TOTAL ACRES OF DESC.	ACREAGE & VALUE OF DESCRIPTION SUBJECT TO GENERAL PROPERTY TAX				6. MFL CLOSED ENTERED AFTER 2004 7. MFL OPEN ENTERED BEFORE 2005 8. MFL CLOSED ENTERED BEFORE 2005			EXEMPT FROM GEN. PROPERTY TAX		ACRES THIS LINE
NAME & ADDRESS	SEC. TN. RANGE DESCRIPTION OF PROPERTY	C O D E	ACRES	LAND VALUE	IMPROVEMENT VALUE	TOTAL VALUE	C O D E	ACRES	VALUE	C O D E	ACRES		
01330197060 01330197060 SOMMERS, AARON & CARIE N972 SUMMER BREEZE LANE GREENVILLE, WI, 54942	MENOMINEE INDIAN SCHOOL DISTRICT 3434 N993 SPOTTED FAWN TRAIL SPOTTED FAWN LOT 6 LEGEND LAKE	A	0.53	\$153,500	\$158,500	\$312,000						0.53	
01330197070 01330197070 SCHNORENBERG, JAY P. 126 E. PROSPECT STREET HARTFORD, WI, 53027	MENOMINEE INDIAN SCHOOL DISTRICT 3434 N1001 SPOTTED FAWN TRAIL SPOTTED FAWN LOT 7 LEGEND LAKE	A	0.54	\$151,500	\$215,000	\$366,500						0.54	
01330197080 01330197080 DE PASQUALE, SAMUEL & C 1785 CAMPBELL DES PLAINES, IL, 60016	MENOMINEE INDIAN SCHOOL DISTRICT 3434 N1007 SPOTTED FAWN TRAIL SPOTTED FAWN LOT 8 LEGEND LAKE	A	0.58	\$153,000	\$109,200	\$262,200						0.58	

YEAR
2023

State No.

ASSESSMENT ROLL FOR MENOMINEE Menominee COUNTYKEY TO
CODES1.A - RESIDENTIAL
2.B - COMMERCIAL
3.C - MANUFACTURING
4.D - AGRICULTURAL5.E - UNDEVELOPED
5m - AGRICULTURAL FOREST
6.F - PRODUCTIVE FOREST LANDS
7.G - OTHER1. PFC REG. ENTERED BEFORE 1/1/72
2. PFC REG. ENTERED AFTER 12/31/71
3. PFC SPECIAL CLASSIFICATION
4. COUNTY FOREST CROP
5. MFL OPEN ENTERED AFTER 2004
6. MFL CLOSED ENTERED AFTER 2004
7. MFL OPEN ENTERED BEFORE 2005
8. MFL CLOSED ENTERED BEFORE 20051. FEDERAL
2. STATE
3. COUNTY
4. OTHEREXEMPT FROM GEN.
PROPERTY TAX**TOTAL
ACRES
THIS
LINE**

PARCEL NUMBER	SCHOOL DIST.	VOL/PAGE - REG. DEEDS	TOTAL ACRES OF DESC.	ACREAGE & VALUE OF DESCRIPTION SUBJECT TO GENERAL PROPERTY TAX				6. MFL CLOSED ENTERED AFTER 2004 7. MFL OPEN ENTERED BEFORE 2005 8. MFL CLOSED ENTERED BEFORE 2005			EXEMPT FROM GEN. PROPERTY TAX		ACRES THIS LINE
NAME & ADDRESS	SEC. TN. RANGE DESCRIPTION OF PROPERTY	C O D E	ACRES	LAND VALUE	IMPROVEMENT VALUE	TOTAL VALUE	C O D E	ACRES	VALUE	C O D E	ACRES		
01330197090 01330197090 MENOMINEE INDIAN SCHOOL DISTRICT 3434 KLINGELHOETS, ROBERT T & SUSAN C N72W24360 GOOD HOPE RD SUSSEX, WI, 53089	N1015 SPOTTED FAWN TRAIL SPOTTED FAWN LOT 9 LEGEND LAKE	A	0.00	\$107,000	\$0	\$107,000						0.00	
01330197100 01330197100 MENOMINEE INDIAN SCHOOL DISTRICT 3434 KLINGELHOETS, ROBERT T & SUSAN C N72 W24360 GOOD HOPE RD SUSSEX, WI, 53089	N1019 SPOTTED FAWN TRAIL SPOTTED FAWN LOT 10 & 1/2 OF LOT 11 LEGE ND LAKE	A	0.53	\$182,500	\$105,100	\$287,600						0.53	
01330198020 01330198020 MENOMINEE INDIAN SCHOOL DISTRICT 3434 TODD P & MARY J ARNOLDUSSEN 412 PHEASANT RUN KAUKAUNA, WI, 54130	N1029 SPOTTED FAWN TRAIL SPOTTED FAWN LOT 12 & 1/2 OF LOT 11 LEGE ND LAKE	A	0.78	\$144,400	\$215,600	\$360,000						0.78	

YEAR
2023


State No.

ASSESSMENT ROLL FOR MENOMINEE Menominee COUNTYKEY TO
CODES1.A - RESIDENTIAL
2.B - COMMERCIAL
3.C - MANUFACTURING
4.D - AGRICULTURAL5.E - UNDEVELOPED
5m - AGRICULTURAL FOREST
6.F - PRODUCTIVE FOREST LANDS
7.G - OTHER1. PFC REG. ENTERED BEFORE 1/1/72
2. PFC REG. ENTERED AFTER 12/31/71
3. PFC SPECIAL CLASSIFICATION
4. COUNTY FOREST CROP
5. MFL OPEN ENTERED AFTER 2004
6. MFL CLOSED ENTERED AFTER 2004
7. MFL OPEN ENTERED BEFORE 2005
8. MFL CLOSED ENTERED BEFORE 20051. FEDERAL
2. STATE
3. COUNTY
4. OTHEREXEMPT FROM GEN.
PROPERTY TAX**TOTAL
ACRES
THIS
LINE**

PARCEL NUMBER	SCHOOL DIST.	VOL/PAGE - REG. DEEDS	TOTAL ACRES OF DESC.	ACREAGE & VALUE OF DESCRIPTION SUBJECT TO GENERAL PROPERTY TAX						6. MFL CLOSED ENTERED AFTER 2004 7. MFL OPEN ENTERED BEFORE 2005 8. MFL CLOSED ENTERED BEFORE 2005			EXEMPT FROM GEN. PROPERTY TAX		ACRES THIS LINE
NAME & ADDRESS	SEC. TN. RANGE DESCRIPTION OF PROPERTY	C O D E	ACRES	LAND VALUE	IMPROVEMENT VALUE	TOTAL VALUE	C O D E	ACRES	VALUE	C O D E	ACRES				
01330198030 01330198030 DANIEL G & CARI L GAST N1043 SPOTTED FAWN TRAIL KESHENA, WI, 54135	MENOMINEE INDIAN SCHOOL DISTRICT 3434 N1043 SPOTTED FAWN TRAIL SPOTTED FAWN LOT 13 LEGEND LAKE	A	0.53	\$76,800	\$89,400	\$166,200						0.53			
01330198040 01330198040 ROBERT D & DAWN M MAUTHE N5004 WHITETAIL DRIVE SEYMOUR, WI, 54165	MENOMINEE INDIAN SCHOOL DISTRICT 3434 N1049 SPOTTED FAWN TRAIL SPOTTED FAWN LOT 14 LEGEND LAKE	A	0.55	\$151,500	\$173,500	\$325,000						0.55			
01330198050 01330198050 DAVID LANDWEHR 550 MONARCH DRIVE DE PERE, WI, 54115	MENOMINEE INDIAN SCHOOL DISTRICT 3434 N1055 SPOTTED FAWN TRAIL SPOTTED FAWN LOT 15 LEGEND LAKE	A	0.60	\$150,500	\$7,100	\$157,600						0.60			

YEAR 2023	State No.
--------------	-----------

ASSESSMENT ROLL FOR MENOMINEE Menominee COUNTY

KEY TO
CODES 

1.A - RESIDENTIAL
2.B - COMMERCIAL
3.C - MANUFACTURING
4.D - AGRICULTURAL

5.E - UNDEVELOPED
5m - AGRICULTURAL FOREST
6.F - PRODUCTIVE FOREST LANDS
7.G - OTHER

1. PFC REG. ENTERED BEFORE 1/1/72
2. PFC REG. ENTERED AFTER 12/31/71
3. PFC SPECIAL CLASSIFICATION
4. COUNTY FOREST CROP
5. MFL OPEN ENTERED AFTER 2004
6. MFL CLOSED ENTERED AFTER 2004
7. MFL OPEN ENTERED BEFORE 2005
8. MFL CLOSED ENTERED BEFORE 2005

1. FEDERAL
2. STATE
3. COUNTY
4. OTHER

EXEMPT FROM GEN.
PROPERTY TAX

**TOTAL
ACRES
THIS
LINE**[illegible]

YEAR
2023

State No.

ASSESSMENT ROLL FOR MENOMINEE Menominee COUNTYKEY TO
CODES1.A - RESIDENTIAL
2.B - COMMERCIAL
3.C - MANUFACTURING
4.D - AGRICULTURAL5.E - UNDEVELOPED
5m - AGRICULTURAL FOREST
6.F - PRODUCTIVE FOREST LANDS
7.G - OTHER1. PFC REG. ENTERED BEFORE 1/1/72
2. PFC REG. ENTERED AFTER 12/31/71
3. PFC SPECIAL CLASSIFICATION
4. COUNTY FOREST CROP
5. MFL OPEN ENTERED AFTER 2004
6. MFL CLOSED ENTERED AFTER 2004
7. MFL OPEN ENTERED BEFORE 2005
8. MFL CLOSED ENTERED BEFORE 20051. FEDERAL
2. STATE
3. COUNTY
4. OTHEREXEMPT FROM GEN.
PROPERTY TAX**TOTAL
ACRES
THIS
LINE**

PARCEL NUMBER	SCHOOL DIST.	VOL/PAGE - REG. DEEDS	TOTAL ACRES OF DESC.	ACREAGE & VALUE OF DESCRIPTION SUBJECT TO GENERAL PROPERTY TAX				6. MFL CLOSED ENTERED AFTER 2004 7. MFL OPEN ENTERED BEFORE 2005 8. MFL CLOSED ENTERED BEFORE 2005			EXEMPT FROM GEN. PROPERTY TAX		ACRES THIS LINE
NAME & ADDRESS	SEC. TN. RANGE DESCRIPTION OF PROPERTY	C O D E	ACRES	LAND VALUE	IMPROVEMENT VALUE	TOTAL VALUE	C O D E	ACRES	VALUE	C O D E	ACRES		
01330198090 01330198090 LANE EVANS, GINA EVANS GINA 337 WARERVIEW RD. DE PERE, WI, 54115	MENOMINEE INDIAN SCHOOL DISTRICT 3434 N1085 SPOTTED FAWN TRAIL SPOTTED FAWN LOT 19 LEGEND LAKE	A	0.52	\$136,000	\$129,400	\$265,400						0.52	
01330198100 01330198100 BEAMAN JR., CHARLES F.; 1613 WESTWOOD AVENUE NORTH FOND DU LAC, WI, 54937	MENOMINEE INDIAN SCHOOL DISTRICT 3434 N1093 SPOTTED FAWN TRAIL SPOTTED FAWN LOT 20 LEGEND LAKE	A	0.52	\$137,000	\$77,700	\$214,700						0.52	
01330199010 01330199010 LANCE L HOFFMAN 3030 S. CYPRESS STREET APPLETON, WI, 54915	MENOMINEE INDIAN SCHOOL DISTRICT 3434 N1101 SPOTTED FAWN TRAIL SPOTTED FAWN LOT 21 LEGEND LAKE	A	0.47	\$97,900	\$78,700	\$176,600						0.47	

YEAR
2023

State No.

ASSESSMENT ROLL FOR MENOMINEE Menominee COUNTYKEY TO
CODES1.A - RESIDENTIAL
2.B - COMMERCIAL
3.C - MANUFACTURING
4.D - AGRICULTURAL5.E - UNDEVELOPED
5m - AGRICULTURAL FOREST
6.F - PRODUCTIVE FOREST LANDS
7.G - OTHER1. PFC REG. ENTERED BEFORE 1/1/72
2. PFC REG. ENTERED AFTER 12/31/71
3. PFC SPECIAL CLASSIFICATION
4. COUNTY FOREST CROP
5. MFL OPEN ENTERED AFTER 2004
6. MFL CLOSED ENTERED AFTER 2004
7. MFL OPEN ENTERED BEFORE 2005
8. MFL CLOSED ENTERED BEFORE 20051. FEDERAL
2. STATE
3. COUNTY
4. OTHEREXEMPT FROM GEN.
PROPERTY TAX**TOTAL
ACRES
THIS
LINE**

PARCEL NUMBER	SCHOOL DIST.	VOL/PAGE - REG. DEEDS	TOTAL ACRES OF DESC.	ACREAGE & VALUE OF DESCRIPTION SUBJECT TO GENERAL PROPERTY TAX						6. MFL CLOSED ENTERED AFTER 2004 7. MFL OPEN ENTERED BEFORE 2005 8. MFL CLOSED ENTERED BEFORE 2005		EXEMPT FROM GEN. PROPERTY TAX		ACRES THIS LINE
NAME & ADDRESS	SEC. TN. RANGE DESCRIPTION OF PROPERTY	C O D E	ACRES	LAND VALUE	IMPROVEMENT VALUE	TOTAL VALUE	C O D E	ACRES	VALUE	C O D E	ACRES			
01330199020 01330199020 ANADELL IRREVOCABLE TRUST 5923 SOUTH 33 RD STREET GREENFIELD, WI, 53221	MENOMINEE INDIAN SCHOOL DISTRICT 3434 N1115 SPOTTED FAWN TRAIL SPOTTED FAWN LOT 22 LEGEND LAKE	A	0.42	\$93,500	\$110,600	\$204,100						0.42		
01330199030 01330199030 DESPINS, BERN & NA 1826 WILI PA LOOP WAILUKU, HI, 96793	MENOMINEE INDIAN SCHOOL DISTRICT 3434 N1121 SPOTTED FAWN TRAIL SPOTTED FAWN LOT 23 LEGEND LAKE	A	0.51	\$153,000	\$0	\$153,000						0.51		
01330199040 01330199040 JAMES C & JACKLYN A VAN GRINSVEN, IRREVOCABLE REAL ESTATE TRUST DTD AUG 17, 2020 604 HAGENS COURT LITTLE CHUTE, WI, 54140	MENOMINEE INDIAN SCHOOL DISTRICT 3434 N1129 SPOTTED FAWN TRAIL SPOTTED FAWN LOT 24 LEGEND LAKE	A	0.53	\$154,500	\$120,300	\$274,800						0.53		

YEAR
2023

State No.

ASSESSMENT ROLL FOR MENOMINEE Menominee COUNTYKEY TO
CODES1.A - RESIDENTIAL
2.B - COMMERCIAL
3.C - MANUFACTURING
4.D - AGRICULTURAL5.E - UNDEVELOPED
5m - AGRICULTURAL FOREST
6.F - PRODUCTIVE FOREST LANDS
7.G - OTHER1. PFC REG. ENTERED BEFORE 1/1/72
2. PFC REG. ENTERED AFTER 12/31/71
3. PFC SPECIAL CLASSIFICATION
4. COUNTY FOREST CROP
5. MFL OPEN ENTERED AFTER 2004
6. MFL CLOSED ENTERED AFTER 2004
7. MFL OPEN ENTERED BEFORE 2005
8. MFL CLOSED ENTERED BEFORE 20051. FEDERAL
2. STATE
3. COUNTY
4. OTHEREXEMPT FROM GEN.
PROPERTY TAX**TOTAL
ACRES
THIS
LINE**

PARCEL NUMBER	SCHOOL DIST.	VOL/PAGE - REG. DEEDS	TOTAL ACRES OF DESC.	ACREAGE & VALUE OF DESCRIPTION SUBJECT TO GENERAL PROPERTY TAX						6. MFL CLOSED ENTERED AFTER 2004 7. MFL OPEN ENTERED BEFORE 2005 8. MFL CLOSED ENTERED BEFORE 2005		EXEMPT FROM GEN. PROPERTY TAX		ACRES THIS LINE
NAME & ADDRESS	SEC. TN. RANGE DESCRIPTION OF PROPERTY	C O D E	ACRES	LAND VALUE	IMPROVEMENT VALUE	TOTAL VALUE	C O D E	ACRES	VALUE	C O D E	ACRES			
01340200010 01340200010 EBBEN, DON 3325 TWIN HOLLOW COURT APPLETON, WI, 54914	MENOMINEE INDIAN SCHOOL DISTRICT 3434 W1699 BRAVE ISLAND CIRCLE SPRING GLEN LOT 1 LEGEND LAKE	A	0.45	\$142,500	\$420,300	\$562,800						0.45		
01340200020 01340200020 VOSTERS, MARK EDWARD N2519 TRILLIUM TRAIL APPLETON, WI, 54915	MENOMINEE INDIAN SCHOOL DISTRICT 3434 N1457 SPRING GLEN ROAD SPRING GLEN LOT 2 LEGEND LAKE	A	0.45	\$90,000	\$5,600	\$95,600						0.45		
01340200030 01340200030 VOSTERS, MARK & MARY KAY N2519 TRILLIUM TRAIL APPLETON, WI, 54915	MENOMINEE INDIAN SCHOOL DISTRICT 3434 N1465 SPRING GLEN ROAD SPRING GLEN LOT 3 LEGEND LAKE	A	0.51	\$90,600	\$0	\$90,600						0.51		

YEAR
2023

State No.

ASSESSMENT ROLL FOR MENOMINEE Menominee COUNTYKEY TO
CODES1.A - RESIDENTIAL
2.B - COMMERCIAL
3.C - MANUFACTURING
4.D - AGRICULTURAL5.E - UNDEVELOPED
5m - AGRICULTURAL FOREST
6.F - PRODUCTIVE FOREST LANDS
7.G - OTHER1. PFC REG. ENTERED BEFORE 1/1/72
2. PFC REG. ENTERED AFTER 12/31/71
3. PFC SPECIAL CLASSIFICATION
4. COUNTY FOREST CROP
5. MFL OPEN ENTERED AFTER 2004
6. MFL CLOSED ENTERED AFTER 2004
7. MFL OPEN ENTERED BEFORE 2005
8. MFL CLOSED ENTERED BEFORE 20051. FEDERAL
2. STATE
3. COUNTY
4. OTHEREXEMPT FROM GEN.
PROPERTY TAX**TOTAL
ACRES
THIS
LINE**

PARCEL NUMBER	SCHOOL DIST.	VOL/PAGE - REG. DEEDS	TOTAL ACRES OF DESC.	ACREAGE & VALUE OF DESCRIPTION SUBJECT TO GENERAL PROPERTY TAX						6. MFL CLOSED ENTERED AFTER 2004 7. MFL OPEN ENTERED BEFORE 2005 8. MFL CLOSED ENTERED BEFORE 2005			EXEMPT FROM GEN. PROPERTY TAX		ACRES THIS LINE
NAME & ADDRESS	SEC. TN. RANGE DESCRIPTION OF PROPERTY	C O D E	ACRES	LAND VALUE	IMPROVEMENT VALUE	TOTAL VALUE	C O D E	ACRES	VALUE	C O D E	ACRES				
01340200040 01340200040 PLASS, TIMOTHY J & KARI M N1471 SPRING GLEN RD KESHENA, WI, 54135	MENOMINEE INDIAN SCHOOL DISTRICT 3434 N1471 SPRING GLEN ROAD SPRING GLEN LOT 4 LEGEND LAKE	A	0.55	\$90,300	\$212,900	\$303,200						0.55			
01340200050 01340200050 ROBERT & KAY TEMPLIN PO BOX 1004 KESHENA, WI, 54135	MENOMINEE INDIAN SCHOOL DISTRICT 3434 N1479 SPRING GLEN ROAD SPRING GLEN LOT 5 LEGEND LAKE	A	0.62	\$91,500	\$143,100	\$234,600						0.62			
01340200060 01340200060 SHIFLETT, JAMES & JEAN; FAMILY TRUST 1202 HERITAGE CLUB DRIVE GREENVILLE, SC, 29615	MENOMINEE INDIAN SCHOOL DISTRICT 3434 N1487 SPRING GLEN ROAD SPRING GLEN LOT 6 LEGEND LAKE	A	0.70	\$77,600	\$115,900	\$193,500						0.70			

YEAR
2023

State No.

ASSESSMENT ROLL FOR MENOMINEE Menominee COUNTYKEY TO
CODES1.A - RESIDENTIAL
2.B - COMMERCIAL
3.C - MANUFACTURING
4.D - AGRICULTURAL5.E - UNDEVELOPED
5m - AGRICULTURAL FOREST
6.F - PRODUCTIVE FOREST LANDS
7.G - OTHER1. PFC REG. ENTERED BEFORE 1/1/72
2. PFC REG. ENTERED AFTER 12/31/71
3. PFC SPECIAL CLASSIFICATION
4. COUNTY FOREST CROP
5. MFL OPEN ENTERED AFTER 2004
6. MFL CLOSED ENTERED AFTER 2004
7. MFL OPEN ENTERED BEFORE 2005
8. MFL CLOSED ENTERED BEFORE 20051. FEDERAL
2. STATE
3. COUNTY
4. OTHEREXEMPT FROM GEN.
PROPERTY TAX**TOTAL
ACRES
THIS
LINE**

PARCEL NUMBER	SCHOOL DIST.	VOL/PAGE - REG. DEEDS	TOTAL ACRES OF DESC.	ACREAGE & VALUE OF DESCRIPTION SUBJECT TO GENERAL PROPERTY TAX						6. MFL CLOSED ENTERED AFTER 2004 7. MFL OPEN ENTERED BEFORE 2005 8. MFL CLOSED ENTERED BEFORE 2005		EXEMPT FROM GEN. PROPERTY TAX		ACRES THIS LINE
NAME & ADDRESS	SEC. TN. RANGE DESCRIPTION OF PROPERTY	C O D E	ACRES	LAND VALUE	IMPROVEMENT VALUE	TOTAL VALUE	C O D E	ACRES	VALUE	C O D E	ACRES			
01340200070 01340200070 U.S.A. IN TRUST NOT AVAILABLE NOT AVAILABLE, NA, 00000	MENOMINEE INDIAN SCHOOL DISTRICT 3434 N1493,N1507 SPRING GLEN RD SPRING GLEN LOTS 7,9 LEGEND LAKE									X1	0.00	0.00		
01340200080 01340200080 JOLYNN L RICHTER N1501 SPRING GLEN RD KESHENA, WI, 54135	MENOMINEE INDIAN SCHOOL DISTRICT 3434 N1501 SPRING GLEN ROAD SPRING GLEN LOT 8 LEGEND LAKE	A	0.70	\$76,500	\$53,500	\$130,000						0.70		
01340200100 01340200100 BRIAN DONALD & JUNE MARIE DEVALK N9427 DUSTY DRIVE APPLETON, WI, 54915	MENOMINEE INDIAN SCHOOL DISTRICT 3434 N1517 SPRING GLEN ROAD SPRING GLEN LOT 10 LEGEND LAKE	A	0.58	\$61,800	\$4,800	\$66,600						0.58		

YEAR
2023

State No.

ASSESSMENT ROLL FOR MENOMINEE Menominee COUNTYKEY TO
CODES1.A - RESIDENTIAL
2.B - COMMERCIAL
3.C - MANUFACTURING
4.D - AGRICULTURAL5.E - UNDEVELOPED
5m - AGRICULTURAL FOREST
6.F - PRODUCTIVE FOREST LANDS
7.G - OTHER1. PFC REG. ENTERED BEFORE 1/1/72
2. PFC REG. ENTERED AFTER 12/31/71
3. PFC SPECIAL CLASSIFICATION
4. COUNTY FOREST CROP
5. MFL OPEN ENTERED AFTER 2004
6. MFL CLOSED ENTERED AFTER 2004
7. MFL OPEN ENTERED BEFORE 2005
8. MFL CLOSED ENTERED BEFORE 20051. FEDERAL
2. STATE
3. COUNTY
4. OTHEREXEMPT FROM GEN.
PROPERTY TAX**TOTAL
ACRES
THIS
LINE**

PARCEL NUMBER	SCHOOL DIST.	VOL/PAGE - REG. DEEDS	TOTAL ACRES OF DESC.	ACREAGE & VALUE OF DESCRIPTION SUBJECT TO GENERAL PROPERTY TAX						6. MFL CLOSED ENTERED AFTER 2004 7. MFL OPEN ENTERED BEFORE 2005 8. MFL CLOSED ENTERED BEFORE 2005			EXEMPT FROM GEN. PROPERTY TAX		ACRES THIS LINE
NAME & ADDRESS	SEC. TN. RANGE DESCRIPTION OF PROPERTY	C O D E	ACRES	LAND VALUE	IMPROVEMENT VALUE	TOTAL VALUE	C O D E	ACRES	VALUE	C O D E	ACRES				
01340201010 01340201010 MENOMINEE INDIAN SCHOOL DISTRICT 3434 BRIAN DONALD & JUNE MARIE DEVALK N9427 DUSTY DRIVE APPLETON, WI, 54915	N1527 SPRING GLEN ROAD SPRING GLEN LOT 11 LEGEND LAKE	A	0.53	\$49,400	\$204,500	\$253,900						0.53			
01340201020 01340201020 MENOMINEE INDIAN SCHOOL DISTRICT 3434 ZICKUHR, DALE R. N1537 SPRING GLEN ROAD KESHENA, WI, 54135	N1537 SPRING GLEN ROAD SPRING GLEN LOT 12 LEGEND LAKE	A	0.56	\$50,700	\$134,300	\$185,000						0.56			
01340201030 01340201030 MENOMINEE INDIAN SCHOOL DISTRICT 3434 KENNETH M & CARRIE A DREZDZON, TRUST DATED OCTOBER 2, 2015, AS AMENDED 1311 N. GLENNWOOD CIRCLE WEST BEND, WI, 53090	N1547 SPRING GLEN ROAD SPRING GLEN LOT 13 LEGEND LAKE	A	0.57	\$63,000	\$136,300	\$199,300						0.57			

YEAR
2023

State No.

ASSESSMENT ROLL FOR MENOMINEE Menominee COUNTYKEY TO
CODES1.A - RESIDENTIAL
2.B - COMMERCIAL
3.C - MANUFACTURING
4.D - AGRICULTURAL5.E - UNDEVELOPED
5m - AGRICULTURAL FOREST
6.F - PRODUCTIVE FOREST LANDS
7.G - OTHER1. PFC REG. ENTERED BEFORE 1/1/72
2. PFC REG. ENTERED AFTER 12/31/71
3. PFC SPECIAL CLASSIFICATION
4. COUNTY FOREST CROP
5. MFL OPEN ENTERED AFTER 2004
6. MFL CLOSED ENTERED AFTER 2004
7. MFL OPEN ENTERED BEFORE 2005
8. MFL CLOSED ENTERED BEFORE 20051. FEDERAL
2. STATE
3. COUNTY
4. OTHEREXEMPT FROM GEN.
PROPERTY TAX**TOTAL
ACRES
THIS
LINE**

PARCEL NUMBER	SCHOOL DIST.	VOL/PAGE - REG. DEEDS	TOTAL ACRES OF DESC.	ACREAGE & VALUE OF DESCRIPTION SUBJECT TO GENERAL PROPERTY TAX						6. MFL CLOSED ENTERED AFTER 2004 7. MFL OPEN ENTERED BEFORE 2005 8. MFL CLOSED ENTERED BEFORE 2005		EXEMPT FROM GEN. PROPERTY TAX		ACRES THIS LINE
NAME & ADDRESS	SEC. TN. RANGE DESCRIPTION OF PROPERTY	C O D E	ACRES	LAND VALUE	IMPROVEMENT VALUE	TOTAL VALUE	C O D E	ACRES	VALUE	C O D E	ACRES			
01340201040 01340201040 KENNETH M & CARRIE A DREZDZON, TRUST DATED OCT 2, 2015, AS AMENDED 1311 N GLENWOOD CIRCLE WEST BEND, WI, 53090	MENOMINEE INDIAN SCHOOL DISTRICT 3434 N1557 SPRING GLEN ROAD SPRING GLEN LOT 14 LEGEND LAKE	A	0.55	\$63,600	\$51,400	\$115,000						0.55		
01340201050 01340201050 JEFFERY A MICHAELS, JENNA S MICHAELS N1567 SPRING GLEN ROAD KESHENA, WI, 54135	MENOMINEE INDIAN SCHOOL DISTRICT 3434 N1567 SPRING GLEN ROAD SPRING GLEN LOT 15 LEGEND LAKE	A	0.55	\$75,800	\$137,900	\$213,700						0.55		
01340201060 01340201060 Nancy D - Rev. Trust Dated 2/2/10 Sobojinski 1627 Clairville Road Oshkosh, Wisconsin, 54904	MENOMINEE INDIAN SCHOOL DISTRICT 3434 N1579 SPRING GLEN ROAD SPRING GLEN LOT 16 LEGEND LAKE	A	0.60	\$123,600	\$105,300	\$228,900						0.60		

YEAR 2023	State No.
--------------	-----------

ASSESSMENT ROLL FOR MENOMINEE Menominee COUNTY[illegible]

YEAR
2023

State No.

ASSESSMENT ROLL FOR MENOMINEE Menominee COUNTYKEY TO
CODES1.A - RESIDENTIAL
2.B - COMMERCIAL
3.C - MANUFACTURING
4.D - AGRICULTURAL5.E - UNDEVELOPED
5m - AGRICULTURAL FOREST
6.F - PRODUCTIVE FOREST LANDS
7.G - OTHER1. PFC REG. ENTERED BEFORE 1/1/72
2. PFC REG. ENTERED AFTER 12/31/71
3. PFC SPECIAL CLASSIFICATION
4. COUNTY FOREST CROP
5. MFL OPEN ENTERED AFTER 2004
6. MFL CLOSED ENTERED AFTER 2004
7. MFL OPEN ENTERED BEFORE 2005
8. MFL CLOSED ENTERED BEFORE 20051. FEDERAL
2. STATE
3. COUNTY
4. OTHEREXEMPT FROM GEN.
PROPERTY TAX**TOTAL
ACRES
THIS
LINE**

PARCEL NUMBER	SCHOOL DIST.	VOL/PAGE - REG. DEEDS	TOTAL ACRES OF DESC.	ACREAGE & VALUE OF DESCRIPTION SUBJECT TO GENERAL PROPERTY TAX						6. MFL CLOSED ENTERED AFTER 2004 7. MFL OPEN ENTERED BEFORE 2005 8. MFL CLOSED ENTERED BEFORE 2005		EXEMPT FROM GEN. PROPERTY TAX		ACRES THIS LINE
NAME & ADDRESS	SEC. TN. RANGE DESCRIPTION OF PROPERTY	C O D E	ACRES	LAND VALUE	IMPROVEMENT VALUE	TOTAL VALUE	C O D E	ACRES	VALUE	C O D E	ACRES			
01340201100 01340201100 TERRY L & JANET J BRILL, REVOCABLE TRUST OF 1999 W2764 AUTUMN BLAZE TRL SEYMOUR, WI, 54165	MENOMINEE INDIAN SCHOOL DISTRICT 3434 N1580 SPRING GLEN ROAD SPRING GLEN LOT 20 LEGEND LAKE	A	0.41	\$181,000	\$106,800	\$287,800						0.41		
01340202010 01340202010 THE THOMAS & BARBARA WILDE REVOCABLE LIVING TRUST 12/30/14 163 KUETTEL COURT NEENAH, WI, 54956	MENOMINEE INDIAN SCHOOL DISTRICT 3434 N1576 SPRING GLEN ROAD SPRING GLEN LOT 21 LEGEND LAKE	A	0.52	\$166,500	\$92,700	\$259,200						0.52		
01340202020 01340202020 CHAD J HOOYMAN AND JENNIFER A HOOYMAN REVOCABLE LIVING TRUST 233 HAWTHORNE AVE. LITTLE CHUTE, WI, 54140	MENOMINEE INDIAN SCHOOL DISTRICT 3434 N1572 SPRING GLEN ROAD SPRING GLEN LOT 22 LEGEND LAKE	A	0.60	\$161,500	\$192,900	\$354,400						0.60		

YEAR
2023

State No.

ASSESSMENT ROLL FOR MENOMINEE Menominee COUNTYKEY TO
CODES1.A - RESIDENTIAL
2.B - COMMERCIAL
3.C - MANUFACTURING
4.D - AGRICULTURAL5.E - UNDEVELOPED
5m - AGRICULTURAL FOREST
6.F - PRODUCTIVE FOREST LANDS
7.G - OTHER1. PFC REG. ENTERED BEFORE 1/1/72
2. PFC REG. ENTERED AFTER 12/31/71
3. PFC SPECIAL CLASSIFICATION
4. COUNTY FOREST CROP
5. MFL OPEN ENTERED AFTER 2004
6. MFL CLOSED ENTERED AFTER 2004
7. MFL OPEN ENTERED BEFORE 2005
8. MFL CLOSED ENTERED BEFORE 20051. FEDERAL
2. STATE
3. COUNTY
4. OTHEREXEMPT FROM GEN.
PROPERTY TAX**TOTAL
ACRES
THIS
LINE**

PARCEL NUMBER	SCHOOL DIST.	VOL/PAGE - REG. DEEDS	TOTAL ACRES OF DESC.	ACREAGE & VALUE OF DESCRIPTION SUBJECT TO GENERAL PROPERTY TAX						6. MFL CLOSED ENTERED AFTER 2004 7. MFL OPEN ENTERED BEFORE 2005 8. MFL CLOSED ENTERED BEFORE 2005			EXEMPT FROM GEN. PROPERTY TAX		ACRES THIS LINE
NAME & ADDRESS	SEC. TN. RANGE DESCRIPTION OF PROPERTY	C O D E	ACRES	LAND VALUE	IMPROVEMENT VALUE	TOTAL VALUE	C O D E	ACRES	VALUE	C O D E	ACRES				
01340202030 01340202030 DANIEL P & JOANNE M DENSOW N8401 NORTH SHORE RD MENASHA, WI, 54952-9788	MENOMINEE INDIAN SCHOOL DISTRICT 3434 N1566 SPRING GLEN ROAD SPRING GLEN LOT 23 LEGEND LAKE	A	0.56	\$159,500	\$190,000	\$349,500						0.56			
01340202040 01340202040 SANDRA J TURKOWITCH N1560 SPRING GLEN RD KESHENA, WI, 54135	MENOMINEE INDIAN SCHOOL DISTRICT 3434 N1560 SPRING GLEN ROAD SPRING GLEN LOT 24 LEGEND LAKE	A	0.61	\$152,500	\$112,600	\$265,100						0.61			
01340202050 01340202050 BRADLEY J & SUSAN M SCHROEDER 7460 N INDIGO LANE GRAND CHUTE, WI, 54913	MENOMINEE INDIAN SCHOOL DISTRICT 3434 N1552 SPRING GLEN ROAD SPRING GLEN LOT 25 LEGEND LAKE	A	0.73	\$153,000	\$116,900	\$269,900						0.73			

YEAR 2023	State No.
--------------	-----------

ASSESSMENT ROLL FOR MENOMINEE Menominee COUNTY

KEY TO
CODES

1.A - RESIDENTIAL
2.B - COMMERCIAL
3.C - MANUFACTURING
4.D - AGRICULTURAL

5.E - UNDEVELOPED
5m - AGRICULTURAL FOREST
6.F - PRODUCTIVE FOREST LANDS
7.G - OTHER

1. PFC REG. ENTERED BEFORE 1/1/72
2. PFC REG. ENTERED AFTER 12/31/71
3. PFC SPECIAL CLASSIFICATION
4. COUNTY FOREST CROP
5. MFL OPEN ENTERED AFTER 2004
6. MFL CLOSED ENTERED AFTER 2004
7. MFL OPEN ENTERED BEFORE 2005
8. MFL CLOSED ENTERED BEFORE 2005

1. FEDERAL
2. STATE
3. COUNTY
4. OTHER

EXEMPT FROM GEN.
PROPERTY TAX

TOTAL
ACRES
THIS
LINE

PARCEL NUMBER	SCHOOL DIST.	VOL/PAGE - REG. DEEDS	TOTAL ACRES OF DESC.	ACREAGE & VALUE OF DESCRIPTION SUBJECT TO GENERAL PROPERTY TAX								EXEMPT FROM GEN. PROPERTY TAX		TOTAL ACRES THIS LINE
NAME & ADDRESS	SEC. TN. RANGE DESCRIPTION OF PROPERTY	C O D E	ACRES	LAND VALUE	IMPROVEMENT VALUE	TOTAL VALUE	C O D E	ACRES	VALUE	C O D E	ACRES			
1624 01340202060 01340202060 LAWRENCE JOHN SIKOWSKI, MELANIE A SIKOWSKI 6 CHICORY COURT APPLETON, WI, 54914	MENOMINEE INDIAN SCHOOL DISTRICT 3434 N1517 SPRING GLEN COURT SPRING GLEN LOT 26 LEGEND LAKE	A	0.67	\$150,000	\$173,200	\$323,200								0.67
1625 01340202070 01340202070 ROESNER, RANDOLPH S & JILL E 1214 E OAKWOOD DR FOX LAKE, IL, 60020	MENOMINEE INDIAN SCHOOL DISTRICT 3434 N1523 SPRING GLEN COURT SPRING GLEN LOT 27 LEGEND LAKE	A	0.60	\$150,000	\$225,300	\$375,300								0.60
1626 01340202080 01340202080 PETER G JANSSEN 10227 N HAYDEN CT MEQUON, WI, 53097	MENOMINEE INDIAN SCHOOL DISTRICT 3434 N1531 SPRING GLEN COURT SPRING GLEN LOT 28 LEGEND LAKE	A	0.53	\$150,000	\$148,800	\$298,800								0.53

YEAR
2023

State No.

ASSESSMENT ROLL FOR MENOMINEE Menominee COUNTYKEY TO
CODES1.A - RESIDENTIAL
2.B - COMMERCIAL
3.C - MANUFACTURING
4.D - AGRICULTURAL5.E - UNDEVELOPED
5m - AGRICULTURAL FOREST
6.F - PRODUCTIVE FOREST LANDS
7.G - OTHER1. PFC REG. ENTERED BEFORE 1/1/72
2. PFC REG. ENTERED AFTER 12/31/71
3. PFC SPECIAL CLASSIFICATION
4. COUNTY FOREST CROP
5. MFL OPEN ENTERED AFTER 2004
6. MFL CLOSED ENTERED AFTER 2004
7. MFL OPEN ENTERED BEFORE 2005
8. MFL CLOSED ENTERED BEFORE 20051. FEDERAL
2. STATE
3. COUNTY
4. OTHEREXEMPT FROM GEN.
PROPERTY TAX**TOTAL
ACRES
THIS
LINE**

PARCEL NUMBER	SCHOOL DIST.	VOL/PAGE - REG. DEEDS	TOTAL ACRES OF DESC.	ACREAGE & VALUE OF DESCRIPTION SUBJECT TO GENERAL PROPERTY TAX				6. MFL CLOSED ENTERED AFTER 2004 7. MFL OPEN ENTERED BEFORE 2005 8. MFL CLOSED ENTERED BEFORE 2005			EXEMPT FROM GEN. PROPERTY TAX		ACRES THIS LINE
NAME & ADDRESS	SEC. TN. RANGE DESCRIPTION OF PROPERTY	C O D E	ACRES	LAND VALUE	IMPROVEMENT VALUE	TOTAL VALUE	C O D E	ACRES	VALUE	C O D E	ACRES		
01340202090 01340202090 MENOMINEE INDIAN SCHOOL DISTRICT 3434 LILLIE, TERRANCE A AND SANDRA M N1539 SPRING GLEN CT KESHENA, WI, 54135	N1539 SPRING GLEN COURT SPRING GLEN LOT 29 LEGEND LAKE	A	0.58	\$154,000	\$225,700	\$379,700						0.58	
01340202100 01340202100 MENOMINEE INDIAN SCHOOL DISTRICT 3434 VAN CLAN LLC, A LIMITED LIABILITY COMPANY 200 DES MOINES STREET UNIT #335 DES MOINES, IA, 50309	N1543 SPRING GLEN COURT SPRING GLEN LOT 30 LEGEND LAKE	A	0.51	\$150,000	\$134,200	\$284,200						0.51	
01340203010 01340203010 MENOMINEE INDIAN SCHOOL DISTRICT 3434 JOHN & MAUREEN HOSCHEIT - TRUSTEES 5506 SEQUOIA TRAIL CRYSTAL LAKE, IL, 60012	N1545 SPRING GLEN COURT SPRING GLEN LOT 31 LEGEND LAKE	A	0.70	\$159,000	\$170,700	\$329,700						0.70	

YEAR 2023	State No.
--------------	-----------

ASSESSMENT ROLL FOR MENOMINEE Menominee COUNTY

KEY TO
CODES

1.A - RESIDENTIAL
2.B - COMMERCIAL
3.C - MANUFACTURING
4.D - AGRICULTURAL

5.E - UNDEVELOPED
5m - AGRICULTURAL FOREST
6.F - PRODUCTIVE FOREST LANDS
7.G - OTHER

1. PFC REG. ENTERED BEFORE 1/1/72
2. PFC REG. ENTERED AFTER 12/31/71
3. PFC SPECIAL CLASSIFICATION
4. COUNTY FOREST CROP
5. MFL OPEN ENTERED AFTER 2004
6. MFL CLOSED ENTERED AFTER 2004
7. MFL OPEN ENTERED BEFORE 2005
8. MFL CLOSED ENTERED BEFORE 2005

1. FEDERAL
2. STATE
3. COUNTY
4. OTHER

EXEMPT FROM GEN.
PROPERTY TAX

TOTAL
ACRES
THIS
LINE

PARCEL NUMBER	SCHOOL DIST.	VOL/PAGE - REG. DEEDS	TOTAL ACRES OF DESC.	ACREAGE & VALUE OF DESCRIPTION SUBJECT TO GENERAL PROPERTY TAX								EXEMPT FROM GEN. PROPERTY TAX		TOTAL ACRES THIS LINE
NAME & ADDRESS	SEC. TN. RANGE DESCRIPTION OF PROPERTY	C O D E	ACRES	LAND VALUE	IMPROVEMENT VALUE	TOTAL VALUE	C O D E	ACRES	VALUE	C O D E	ACRES			
1630 01340203020 01340203020 GERALD R & CAROL M HUCK N1546 SPRING GLEN CT KESHENA, WI, 54135	MENOMINEE INDIAN SCHOOL DISTRICT 3434	N1546 SPRING GLEN COURT SPRING GLEN LOT 32 LEGEND LAKE	A	0.47	\$5,000	\$114,100	\$119,100							0.47
1631 01340203030 01340203030 BENJAMIN C & TINA M WALKEY N1544 SPRING GLEN CT KESHENA, WI, 54135	MENOMINEE INDIAN SCHOOL DISTRICT 3434	N1544 SPRING GLEN COURT SPRING GLEN LOT 33 LEGEND LAKE	A	0.55	\$5,400	\$74,700	\$80,100							0.55
1632 01340203040 01340203040 BENJAMIN WALKEY N1544 SPRING GLEN CT KESHENA, WI, 54135	MENOMINEE INDIAN SCHOOL DISTRICT 3434	N1538 SPRING GLEN COURT SPRING GLEN LOT 34 LEGEND LAKE	A	0.64	\$5,800	\$0	\$5,800							0.64

YEAR
2023

State No.

ASSESSMENT ROLL FOR MENOMINEE Menominee COUNTYKEY TO
CODES1.A - RESIDENTIAL
2.B - COMMERCIAL
3.C - MANUFACTURING
4.D - AGRICULTURAL5.E - UNDEVELOPED
5m - AGRICULTURAL FOREST
6.F - PRODUCTIVE FOREST LANDS
7.G - OTHER1. PFC REG. ENTERED BEFORE 1/1/72
2. PFC REG. ENTERED AFTER 12/31/71
3. PFC SPECIAL CLASSIFICATION
4. COUNTY FOREST CROP
5. MFL OPEN ENTERED AFTER 2004
6. MFL CLOSED ENTERED AFTER 2004
7. MFL OPEN ENTERED BEFORE 2005
8. MFL CLOSED ENTERED BEFORE 20051. FEDERAL
2. STATE
3. COUNTY
4. OTHEREXEMPT FROM GEN.
PROPERTY TAX**TOTAL
ACRES
THIS
LINE**

PARCEL NUMBER	SCHOOL DIST.	VOL/PAGE - REG. DEEDS	TOTAL ACRES OF DESC.	ACREAGE & VALUE OF DESCRIPTION SUBJECT TO GENERAL PROPERTY TAX						6. MFL CLOSED ENTERED AFTER 2004 7. MFL OPEN ENTERED BEFORE 2005 8. MFL CLOSED ENTERED BEFORE 2005		EXEMPT FROM GEN. PROPERTY TAX		ACRES THIS LINE
NAME & ADDRESS	SEC. TN. RANGE DESCRIPTION OF PROPERTY	C O D E	ACRES	LAND VALUE	IMPROVEMENT VALUE	TOTAL VALUE	C O D E	ACRES	VALUE	C O D E	ACRES			
01340203050 01340203050 FREUND, RALPH & LINDA 20722 N FLORENCE AVE PRAIRIE VIEW, IL, 60069	MENOMINEE INDIAN SCHOOL DISTRICT 3434 N1542 SPRING GLEN ROAD SPRING GLEN LOT 35 LEGEND LAKE	A	0.58	\$5,500	\$120,100	\$125,600						0.58		
01340203060 01340203060 FREUND, RALPH & LINDA 20722 N FLORENCE AVE PRAIRIE VIEW, IL, 60069	MENOMINEE INDIAN SCHOOL DISTRICT 3434 N1536 SPRING GLEN ROAD SPRING GLEN LOT 36 LEGEND LAKE	A	0.55	\$5,400	\$0	\$5,400						0.55		
01340203070 01340203070 EVENSEN, PATRICA N1530 SPRING GLEN ROAD KESHENA, WI, 54135	MENOMINEE INDIAN SCHOOL DISTRICT 3434 N1530 SPRING GLEN ROAD SPRING GLEN LOT 37 LEGEND LAKE	A	0.50	\$5,200	\$162,800	\$168,000						0.50		

YEAR
2023

State No.

ASSESSMENT ROLL FOR MENOMINEE Menominee COUNTYKEY TO
CODES1.A - RESIDENTIAL
2.B - COMMERCIAL
3.C - MANUFACTURING
4.D - AGRICULTURAL5.E - UNDEVELOPED
5m - AGRICULTURAL FOREST
6.F - PRODUCTIVE FOREST LANDS
7.G - OTHER1. PFC REG. ENTERED BEFORE 1/1/72
2. PFC REG. ENTERED AFTER 12/31/71
3. PFC SPECIAL CLASSIFICATION
4. COUNTY FOREST CROP
5. MFL OPEN ENTERED AFTER 2004
6. MFL CLOSED ENTERED AFTER 2004
7. MFL OPEN ENTERED BEFORE 2005
8. MFL CLOSED ENTERED BEFORE 20051. FEDERAL
2. STATE
3. COUNTY
4. OTHEREXEMPT FROM GEN.
PROPERTY TAX**TOTAL
ACRES
THIS
LINE**

PARCEL NUMBER	SCHOOL DIST.	VOL/PAGE - REG. DEEDS	TOTAL ACRES OF DESC.	ACREAGE & VALUE OF DESCRIPTION SUBJECT TO GENERAL PROPERTY TAX						6. MFL CLOSED ENTERED AFTER 2004 7. MFL OPEN ENTERED BEFORE 2005 8. MFL CLOSED ENTERED BEFORE 2005		EXEMPT FROM GEN. PROPERTY TAX		ACRES THIS LINE
NAME & ADDRESS	SEC. TN. RANGE DESCRIPTION OF PROPERTY	C O D E	ACRES	LAND VALUE	IMPROVEMENT VALUE	TOTAL VALUE	C O D E	ACRES	VALUE	C O D E	ACRES			
01340203080 01340203080 FREUND, CHARLES & TERRY 8103 S. CARNABY COURT HANOVER PARK, IL, 60133	MENOMINEE INDIAN SCHOOL DISTRICT 3434 N1526 SPRING GLEN ROAD SPRING GLEN LOT 38 LEGEND LAKE	A	0.50	\$5,200	\$0	\$5,200						0.50		
01340203090 01340203090 RICKIE DODGE N1520 SPRING GLEN ROAD KESHENA, WI, 54135	MENOMINEE INDIAN SCHOOL DISTRICT 3434 N1520 SPRING GLEN ROAD SPRING GLEN LOT 39 LEGEND LAKE	A	0.50	\$5,200	\$105,900	\$111,100						0.50		
01340203100 01340203100 HORTON, JAMES E. & LUCY N1508 SPRING GLEN ROAD KESHENA, WI, 54135	MENOMINEE INDIAN SCHOOL DISTRICT 3434 N1514 SPRING GLEN ROAD SPRING GLEN LOT 40 LEGEND LAKE	A	0.50	\$5,200	\$0	\$5,200						0.50		

YEAR
2023

State No.

ASSESSMENT ROLL FOR MENOMINEE Menominee COUNTYKEY TO
CODES1.A - RESIDENTIAL
2.B - COMMERCIAL
3.C - MANUFACTURING
4.D - AGRICULTURAL5.E - UNDEVELOPED
5m - AGRICULTURAL FOREST
6.F - PRODUCTIVE FOREST LANDS
7.G - OTHER1. PFC REG. ENTERED BEFORE 1/1/72
2. PFC REG. ENTERED AFTER 12/31/71
3. PFC SPECIAL CLASSIFICATION
4. COUNTY FOREST CROP
5. MFL OPEN ENTERED AFTER 2004
6. MFL CLOSED ENTERED AFTER 2004
7. MFL OPEN ENTERED BEFORE 2005
8. MFL CLOSED ENTERED BEFORE 20051. FEDERAL
2. STATE
3. COUNTY
4. OTHEREXEMPT FROM GEN.
PROPERTY TAX**TOTAL
ACRES
THIS
LINE**

PARCEL NUMBER	SCHOOL DIST.	VOL/PAGE - REG. DEEDS	TOTAL ACRES OF DESC.	ACREAGE & VALUE OF DESCRIPTION SUBJECT TO GENERAL PROPERTY TAX						6. MFL CLOSED ENTERED AFTER 2004 7. MFL OPEN ENTERED BEFORE 2005 8. MFL CLOSED ENTERED BEFORE 2005		EXEMPT FROM GEN. PROPERTY TAX		ACRES THIS LINE
NAME & ADDRESS	SEC. TN. RANGE DESCRIPTION OF PROPERTY	C O D E	ACRES	LAND VALUE	IMPROVEMENT VALUE	TOTAL VALUE	C O D E	ACRES	VALUE	C O D E	ACRES			
01340204010 01340204010 MENOMINEE INDIAN SCHOOL DISTRICT 3434 HORTON, JAMES E. & LUCY N1508 SPRING GLEN ROAD KESHENA, WI, 54135	N1508 SPRING GLEN ROAD SPRING GLEN LOT 41 LEGEND LAKE	A	0.50	\$5,200	\$82,600	\$87,800						0.50		
01340204020 01340204020 MENOMINEE INDIAN SCHOOL DISTRICT 3434 GUY F KESHENA, A SINGLE PERSON FOR & ON BEHALF OF MITW PO BOX 910 KESHENA, WI, 54135	N1504 SPRING GLEN ROAD SPRING GLEN LOT 42 LEGEND LAKE									X1	0.00	0.00		
01340204030 01340204030 MENOMINEE INDIAN SCHOOL DISTRICT 3434 SOBOJINSKI, NANCY D. - REV TRUST- FEB. 1627 CLAIRVILLE ROAD OSHKOSH, WI, 54904	N1496 SPRING GLEN ROAD SPRING GLEN LOT 43 LEGEND LAKE	A	0.50	\$5,200	\$0	\$5,200						0.50		

YEAR
2023

State No.

ASSESSMENT ROLL FOR MENOMINEE Menominee COUNTYKEY TO
CODES1.A - RESIDENTIAL
2.B - COMMERCIAL
3.C - MANUFACTURING
4.D - AGRICULTURAL5.E - UNDEVELOPED
5m - AGRICULTURAL FOREST
6.F - PRODUCTIVE FOREST LANDS
7.G - OTHER1. PFC REG. ENTERED BEFORE 1/1/72
2. PFC REG. ENTERED AFTER 12/31/71
3. PFC SPECIAL CLASSIFICATION
4. COUNTY FOREST CROP
5. MFL OPEN ENTERED AFTER 2004
6. MFL CLOSED ENTERED AFTER 2004
7. MFL OPEN ENTERED BEFORE 2005
8. MFL CLOSED ENTERED BEFORE 20051. FEDERAL
2. STATE
3. COUNTY
4. OTHEREXEMPT FROM GEN.
PROPERTY TAX**TOTAL
ACRES
THIS
LINE**

PARCEL NUMBER	SCHOOL DIST.	VOL/PAGE - REG. DEEDS	TOTAL ACRES OF DESC.	ACREAGE & VALUE OF DESCRIPTION SUBJECT TO GENERAL PROPERTY TAX				6. MFL CLOSED ENTERED AFTER 2004 7. MFL OPEN ENTERED BEFORE 2005 8. MFL CLOSED ENTERED BEFORE 2005			EXEMPT FROM GEN. PROPERTY TAX		ACRES THIS LINE
NAME & ADDRESS	SEC. TN. RANGE DESCRIPTION OF PROPERTY	C O D E	ACRES	LAND VALUE	IMPROVEMENT VALUE	TOTAL VALUE	C O D E	ACRES	VALUE	C O D E	ACRES		
01340204040 01340204040 ROBERT C & KAY E TEMPLIN PO BOX 1004 KESHENA, WI, 54135	MENOMINEE INDIAN SCHOOL DISTRICT 3434 N1490 SPRING GLEN ROAD SPRING GLEN LOT 44 LEGEND LAKE	A	0.50	\$5,200	\$0	\$5,200						0.50	
01340204050 01340204050 LEGEND LAKE PROPERTY OWNERS ASSOCIATION PO BOX 759 KESHENA, WI, 54135	MENOMINEE INDIAN SCHOOL DISTRICT 3434 N1484 SPRING GLEN ROAD SPRING GLEN LOT 45 LEGEND LAKE	A	0.50	\$5,200	\$0	\$5,200						0.50	
01340204060 01340204060 ROBERT C TEMPLIN, KAY E TEMPLIN KAY E PO BOX 1004 KESHENA, WI, 54135	MENOMINEE INDIAN SCHOOL DISTRICT 3434 N1478 SPRING GLEN ROAD SPRING GLEN LOT 46 LEGEND LAKE	A	0.50	\$5,200	\$0	\$5,200						0.50	

YEAR
2023

State No.

ASSESSMENT ROLL FOR MENOMINEE Menominee COUNTYKEY TO
CODES1.A - RESIDENTIAL
2.B - COMMERCIAL
3.C - MANUFACTURING
4.D - AGRICULTURAL5.E - UNDEVELOPED
5m - AGRICULTURAL FOREST
6.F - PRODUCTIVE FOREST LANDS
7.G - OTHER1. PFC REG. ENTERED BEFORE 1/1/72
2. PFC REG. ENTERED AFTER 12/31/71
3. PFC SPECIAL CLASSIFICATION
4. COUNTY FOREST CROP
5. MFL OPEN ENTERED AFTER 2004
6. MFL CLOSED ENTERED AFTER 2004
7. MFL OPEN ENTERED BEFORE 2005
8. MFL CLOSED ENTERED BEFORE 20051. FEDERAL
2. STATE
3. COUNTY
4. OTHEREXEMPT FROM GEN.
PROPERTY TAX**TOTAL
ACRES
THIS
LINE**

PARCEL NUMBER	SCHOOL DIST.	VOL/PAGE - REG. DEEDS	TOTAL ACRES OF DESC.	ACREAGE & VALUE OF DESCRIPTION SUBJECT TO GENERAL PROPERTY TAX						6. MFL CLOSED ENTERED AFTER 2004 7. MFL OPEN ENTERED BEFORE 2005 8. MFL CLOSED ENTERED BEFORE 2005		EXEMPT FROM GEN. PROPERTY TAX		ACRES THIS LINE
NAME & ADDRESS	SEC. TN. RANGE DESCRIPTION OF PROPERTY	C O D E	ACRES	LAND VALUE	IMPROVEMENT VALUE	TOTAL VALUE	C O D E	ACRES	VALUE	C O D E	ACRES			
01340204070 01340204070 PLASS, TIMOTHY J; PLASS, KARI M 129 MARY STREET COMBINED LOCKS, WI, 54113	MENOMINEE INDIAN SCHOOL DISTRICT 3434 N1470 SPRING GLEN ROAD SPRING GLEN LOT 47 LEGEND LAKE	A	0.55	\$5,400	\$0	\$5,400						0.55		
01350205010 01350205010 STEPHENS, ROY L. JR. W1880 BROKEN BOW KESHENA, WI, 54135	MENOMINEE INDIAN SCHOOL DISTRICT 3434 N1334 BUCKHORN LANE STRAIGHT ARROW LOT 1 LEGEND LAKE	A	0.58	\$51,200	\$0	\$51,200						0.58		
01350205020 01350205020 KATHLEEN A STURGEON, BRUCE A STURGEON 1348 CANTERBURY LANE GLENVIEW, IL, 60025	MENOMINEE INDIAN SCHOOL DISTRICT 3434 N1330 BUCKHORN LANE STRAIGHT ARROW LOT 2 LEGEND LAKE	A	0.64	\$72,600	\$145,700	\$218,300						0.64		

YEAR
2023

State No.

ASSESSMENT ROLL FOR MENOMINEE Menominee COUNTYKEY TO
CODES1.A - RESIDENTIAL
2.B - COMMERCIAL
3.C - MANUFACTURING
4.D - AGRICULTURAL5.E - UNDEVELOPED
5m - AGRICULTURAL FOREST
6.F - PRODUCTIVE FOREST LANDS
7.G - OTHER1. PFC REG. ENTERED BEFORE 1/1/72
2. PFC REG. ENTERED AFTER 12/31/71
3. PFC SPECIAL CLASSIFICATION
4. COUNTY FOREST CROP
5. MFL OPEN ENTERED AFTER 2004
6. MFL CLOSED ENTERED AFTER 2004
7. MFL OPEN ENTERED BEFORE 2005
8. MFL CLOSED ENTERED BEFORE 20051. FEDERAL
2. STATE
3. COUNTY
4. OTHEREXEMPT FROM GEN.
PROPERTY TAX**TOTAL
ACRES
THIS
LINE**

PARCEL NUMBER	SCHOOL DIST.	VOL/PAGE - REG. DEEDS	TOTAL ACRES OF DESC.	ACREAGE & VALUE OF DESCRIPTION SUBJECT TO GENERAL PROPERTY TAX						6. MFL CLOSED ENTERED AFTER 2004 7. MFL OPEN ENTERED BEFORE 2005 8. MFL CLOSED ENTERED BEFORE 2005			EXEMPT FROM GEN. PROPERTY TAX		ACRES THIS LINE
NAME & ADDRESS	SEC. TN. RANGE DESCRIPTION OF PROPERTY	C O D E	ACRES	LAND VALUE	IMPROVEMENT VALUE	TOTAL VALUE	C O D E	ACRES	VALUE	C O D E	ACRES				
01350205030 01350205030 BRIAN & JENNIFER PERLEBERG 1710 S TELULAH AVENUE APPLETON, WI, 54915	MENOMINEE INDIAN SCHOOL DISTRICT 3434 N1326 BUCKHORN LANE STRAIGHT ARROW LOT 3 LEGEND LAKE	A	0.71	\$59,800	\$126,300	\$186,100						0.71			
01350205040 01350205040 SCOTT A GILL W179N11609 BLACKSTONE CIRCLE GERMANFIELD, WI, 53022	MENOMINEE INDIAN SCHOOL DISTRICT 3434 N1318 BUCKHORN LANE STRAIGHT ARROW LOT 4 LEGEND LAKE	A	0.68	\$70,200	\$223,300	\$293,500						0.68			
01350205050 01350205050 THOMAS B BOYER, GINA M BOYER 22332 ROCKVILLE RD KEIL, WI, 53042	MENOMINEE INDIAN SCHOOL DISTRICT 3434 W1839 BUCKHORN ROAD STRAIGHT ARROW LOT 5 LEGEND LAKE	A	0.76	\$88,800	\$162,500	\$251,300						0.76			

YEAR
2023

State No.

ASSESSMENT ROLL FOR MENOMINEE Menominee COUNTYKEY TO
CODES1.A - RESIDENTIAL
2.B - COMMERCIAL
3.C - MANUFACTURING
4.D - AGRICULTURAL5.E - UNDEVELOPED
5m - AGRICULTURAL FOREST
6.F - PRODUCTIVE FOREST LANDS
7.G - OTHER1. PFC REG. ENTERED BEFORE 1/1/72
2. PFC REG. ENTERED AFTER 12/31/71
3. PFC SPECIAL CLASSIFICATION
4. COUNTY FOREST CROP
5. MFL OPEN ENTERED AFTER 2004
6. MFL CLOSED ENTERED AFTER 2004
7. MFL OPEN ENTERED BEFORE 2005
8. MFL CLOSED ENTERED BEFORE 20051. FEDERAL
2. STATE
3. COUNTY
4. OTHEREXEMPT FROM GEN.
PROPERTY TAX**TOTAL
ACRES
THIS
LINE**

PARCEL NUMBER	SCHOOL DIST.	VOL/PAGE - REG. DEEDS	TOTAL ACRES OF DESC.	ACREAGE & VALUE OF DESCRIPTION SUBJECT TO GENERAL PROPERTY TAX					6. MFL CLOSED ENTERED AFTER 2004 7. MFL OPEN ENTERED BEFORE 2005 8. MFL CLOSED ENTERED BEFORE 2005			EXEMPT FROM GEN. PROPERTY TAX		ACRES THIS LINE
NAME & ADDRESS	SEC. TN. RANGE DESCRIPTION OF PROPERTY	C O D E	ACRES	LAND VALUE	IMPROVEMENT VALUE	TOTAL VALUE	C O D E	ACRES	VALUE	C O D E	ACRES			
01350205060 01350205060 GIORDANA, JEFF L. & KELLY A. 506 WEST WISCONSIN AVE. KAUKAUNA, WI, 54130	MENOMINEE INDIAN SCHOOL DISTRICT 3434 W1831 BUCKHORN ROAD STRAIGHT ARROW LOT 6 LEGEND LAKE	A	0.72	\$114,100	\$5,700	\$119,800						0.72		
01350205070 01350205070 JAMES A & LORI A GUENTHER 1000 S MATTHIAS STREET APPLETON, WI, 54915	MENOMINEE INDIAN SCHOOL DISTRICT 3434 W1825 BUCKHORN ROAD STRAIGHT ARROW LOT 7 LEGEND LAKE	A	0.67	\$122,300	\$98,800	\$221,100						0.67		
01350205080 01350205080 JAMES A & LORI A GUENTHER 1000 S MATTHIAS STREET APPLETON, WI, 54915	MENOMINEE INDIAN SCHOOL DISTRICT 3434 W1821 BUCKHORN LANE STRAIGHT ARROW LOT 8 LEGEND LAKE	A	0.57	\$58,400	\$0	\$58,400						0.57		

YEAR
2023

State No.

ASSESSMENT ROLL FOR MENOMINEE Menominee COUNTYKEY TO
CODES1.A - RESIDENTIAL
2.B - COMMERCIAL
3.C - MANUFACTURING
4.D - AGRICULTURAL5.E - UNDEVELOPED
5m - AGRICULTURAL FOREST
6.F - PRODUCTIVE FOREST LANDS
7.G - OTHER1. PFC REG. ENTERED BEFORE 1/1/72
2. PFC REG. ENTERED AFTER 12/31/71
3. PFC SPECIAL CLASSIFICATION
4. COUNTY FOREST CROP
5. MFL OPEN ENTERED AFTER 2004
6. MFL CLOSED ENTERED AFTER 2004
7. MFL OPEN ENTERED BEFORE 2005
8. MFL CLOSED ENTERED BEFORE 20051. FEDERAL
2. STATE
3. COUNTY
4. OTHEREXEMPT FROM GEN.
PROPERTY TAX**TOTAL
ACRES
THIS
LINE**

PARCEL NUMBER	SCHOOL DIST.	VOL/PAGE - REG. DEEDS	TOTAL ACRES OF DESC.	ACREAGE & VALUE OF DESCRIPTION SUBJECT TO GENERAL PROPERTY TAX						6. MFL CLOSED ENTERED AFTER 2004 7. MFL OPEN ENTERED BEFORE 2005 8. MFL CLOSED ENTERED BEFORE 2005		EXEMPT FROM GEN. PROPERTY TAX		ACRES THIS LINE
NAME & ADDRESS	SEC. TN. RANGE DESCRIPTION OF PROPERTY	C O D E	ACRES	LAND VALUE	IMPROVEMENT VALUE	TOTAL VALUE	C O D E	ACRES	VALUE	C O D E	ACRES			
01350205090 01350205090 VAN DYN HOVEN, JEFFREY W W1336 DEER PATH LANE KESHENA, WI, 54135	MENOMINEE INDIAN SCHOOL DISTRICT 3434 W1834 BUCKHORN ROAD STRAIGHT ARROW LOT 9 LEGEND LAKE	A	0.70	\$6,000	\$0	\$6,000						0.70		
01350205100 01350205100 RICHARD HURST 1606 BISCAYNE DR LITTLE CHUTE, WI, 54140	MENOMINEE INDIAN SCHOOL DISTRICT 3434 W1844 BUCKHORN ROAD STRAIGHT ARROW LOT 10 LEGEND LAKE	A	0.47	\$5,000	\$0	\$5,000						0.47		
01350206010 01350206010 HURST, RICHARD G. 1606 BISCAYNE DRIVE LITTLE CHUTE, WI, 54140	MENOMINEE INDIAN SCHOOL DISTRICT 3434 W1854 BUCKHORN ROAD STRAIGHT ARROW LOT 11 LEGEND LAKE	A	0.46	\$5,000	\$0	\$5,000						0.46		

YEAR
2023

State No.

ASSESSMENT ROLL FOR MENOMINEE Menominee COUNTYKEY TO
CODES1.A - RESIDENTIAL
2.B - COMMERCIAL
3.C - MANUFACTURING
4.D - AGRICULTURAL5.E - UNDEVELOPED
5m - AGRICULTURAL FOREST
6.F - PRODUCTIVE FOREST LANDS
7.G - OTHER1. PFC REG. ENTERED BEFORE 1/1/72
2. PFC REG. ENTERED AFTER 12/31/71
3. PFC SPECIAL CLASSIFICATION
4. COUNTY FOREST CROP
5. MFL OPEN ENTERED AFTER 2004
6. MFL CLOSED ENTERED AFTER 2004
7. MFL OPEN ENTERED BEFORE 2005
8. MFL CLOSED ENTERED BEFORE 20051. FEDERAL
2. STATE
3. COUNTY
4. OTHEREXEMPT FROM GEN.
PROPERTY TAX**TOTAL
ACRES
THIS
LINE**

PARCEL NUMBER	SCHOOL DIST.	VOL/PAGE - REG. DEEDS	TOTAL ACRES OF DESC.	ACREAGE & VALUE OF DESCRIPTION SUBJECT TO GENERAL PROPERTY TAX				6. MFL CLOSED ENTERED AFTER 2004 7. MFL OPEN ENTERED BEFORE 2005 8. MFL CLOSED ENTERED BEFORE 2005			EXEMPT FROM GEN. PROPERTY TAX		ACRES THIS LINE
NAME & ADDRESS	SEC. TN. RANGE DESCRIPTION OF PROPERTY	C O D E	ACRES	LAND VALUE	IMPROVEMENT VALUE	TOTAL VALUE	C O D E	ACRES	VALUE	C O D E	ACRES		
01350206020 01350206020 DENNIS R JOHNSTON 1540 PORTVIEW DRIVE #8 PORT WASHINGTON, WI, 53074	MENOMINEE INDIAN SCHOOL DISTRICT 3434 W1864 BUCKHORN ROAD STRAIGHT ARROW LOT 12 LEGEND LAKE	A	0.51	\$5,200	\$0	\$5,200						0.51	
01350206030 01350206030 JOHNSTON, DENNIS 1540 PORTVIEW DRIVE PORT WASHINTON,, WI, 53074	MENOMINEE INDIAN SCHOOL DISTRICT 3434 W1870 BUCKHORN ROAD STRAIGHT ARROW LOT 13 LEGEND LAKE	A	0.51	\$5,200	\$6,200	\$11,400						0.51	
01350206040 01350206040 DENNY, MARCUS W1878 BUCKHORN ROAD KESHENA, WI, 54135	MENOMINEE INDIAN SCHOOL DISTRICT 3434 W1878 BUCKHORN ROAD STRAIGHT ARROW LOT 14 & 15 LEGEND LAKE N /K/A LOT 1, VOL.3, PG 252 CSM #158	A	1.00	\$7,400	\$107,600	\$115,000						1.00	

YEAR
2023

State No.

ASSESSMENT ROLL FOR MENOMINEE Menominee COUNTYKEY TO
CODES1.A - RESIDENTIAL
2.B - COMMERCIAL
3.C - MANUFACTURING
4.D - AGRICULTURAL5.E - UNDEVELOPED
5m - AGRICULTURAL FOREST
6.F - PRODUCTIVE FOREST LANDS
7.G - OTHER1. PFC REG. ENTERED BEFORE 1/1/72
2. PFC REG. ENTERED AFTER 12/31/71
3. PFC SPECIAL CLASSIFICATION
4. COUNTY FOREST CROP
5. MFL OPEN ENTERED AFTER 2004
6. MFL CLOSED ENTERED AFTER 2004
7. MFL OPEN ENTERED BEFORE 2005
8. MFL CLOSED ENTERED BEFORE 20051. FEDERAL
2. STATE
3. COUNTY
4. OTHEREXEMPT FROM GEN.
PROPERTY TAX**TOTAL
ACRES
THIS
LINE**

PARCEL NUMBER	SCHOOL DIST.	VOL/PAGE - REG. DEEDS	TOTAL ACRES OF DESC.	ACREAGE & VALUE OF DESCRIPTION SUBJECT TO GENERAL PROPERTY TAX					6. MFL CLOSED ENTERED AFTER 2004 7. MFL OPEN ENTERED BEFORE 2005 8. MFL CLOSED ENTERED BEFORE 2005			EXEMPT FROM GEN. PROPERTY TAX		ACRES THIS LINE
NAME & ADDRESS	SEC. TN. RANGE DESCRIPTION OF PROPERTY	C O D E	ACRES	LAND VALUE	IMPROVEMENT VALUE	TOTAL VALUE	C O D E	ACRES	VALUE	C O D E	ACRES			
01350206060 01350206060 STACY OSHKESHEQUOAM W1900 BUCKHORN RD KESHENA, WI, 54135	MENOMINEE INDIAN SCHOOL DISTRICT 3434 W1892 BUCKHORN ROAD STRAIGHT ARROW LOT 16 LEGEND LAKE	A	0.50	\$5,200	\$0	\$5,200						0.50		
01350206070 01350206070 STACY OSHKESHEQUOAM W1900 BUCKHORN RD KESHENA, WI, 54135	MENOMINEE INDIAN SCHOOL DISTRICT 3434 W1900 BUCKHORN ROAD STRAIGHT ARROW LOT 17 LEGEND LAKE	A	0.55	\$5,400	\$127,600	\$133,000						0.55		
01350206080 01350206080 DYLAN R JENNINGS, SASANEHSAEH M PYAWASAY 76268 US HIGHWAY 2, PO BOX 7 ODANAH, WI, 54861	MENOMINEE INDIAN SCHOOL DISTRICT 3434 W1905 BROKEN BOW ROAD STRAIGHT ARROW LOT 18 LEGEND LAKE	A	0.51	\$3,900	\$0	\$3,900						0.51		

YEAR 2023	State No.
--------------	-----------

ASSESSMENT ROLL FOR MENOMINEE Menominee COUNTY

KEY TO
CODES

1.A - RESIDENTIAL
2.B - COMMERCIAL
3.C - MANUFACTURING
4.D - AGRICULTURAL

5.E - UNDEVELOPED
5m - AGRICULTURAL FOREST
6.F - PRODUCTIVE FOREST LANDS
7.G - OTHER

1. PFC REG. ENTERED BEFORE 1/1/72
2. PFC REG. ENTERED AFTER 12/31/71
3. PFC SPECIAL CLASSIFICATION
4. COUNTY FOREST CROP
5. MFL OPEN ENTERED AFTER 2004
6. MFL CLOSED ENTERED AFTER 2004
7. MFL OPEN ENTERED BEFORE 2005
8. MFL CLOSED ENTERED BEFORE 2005

1. FEDERAL
2. STATE
3. COUNTY
4. OTHER

EXEMPT FROM GEN.
PROPERTY TAX

TOTAL
ACRES
THIS
LINE

PARCEL NUMBER	SCHOOL DIST.	VOL/PAGE - REG. DEEDS	TOTAL ACRES OF DESC.	ACREAGE & VALUE OF DESCRIPTION SUBJECT TO GENERAL PROPERTY TAX								EXEMPT FROM GEN. PROPERTY TAX		TOTAL ACRES THIS LINE
NAME & ADDRESS	SEC. TN. RANGE DESCRIPTION OF PROPERTY	C O D E	ACRES	LAND VALUE	IMPROVEMENT VALUE	TOTAL VALUE	C O D E	ACRES	VALUE	C O D E	ACRES			
1663 01350206090 01350206090 MENOMINEE INDIAN SCHOOL DISTRICT 3434 DYLAN R JENNINGS, SASANEHSAEH M PYAWASAY 76268 US HIGHWAY 2 ODANAH, WI, 54861	W1897 BROKEN BOW ROAD STRAIGHT ARROW LOT 19 LEGEND LAKE	A	0.50	\$3,900	\$68,000	\$71,900								0.50
1664 01350206100 01350206100 MENOMINEE INDIAN SCHOOL DISTRICT 3434 STEPHENS, ROY L. W1880 BROKEN BOW ROAD KESHENA, WI, 54135	W1889 BROKEN BOW ROAD STRAIGHT ARROW LOT 20 LEGEND LAKE	A	0.50	\$3,900	\$0	\$3,900								0.50
1665 01350207010 01350207010 MENOMINEE INDIAN SCHOOL DISTRICT 3434 LINEA L ARTHUR PO BOX 1297 KESHENA, WI, 54135	W1883 BROKEN BOW ROAD STRAIGHT ARROW LOT 21 LEGEND LAKE	A	0.50	\$3,900	\$95,100	\$99,000								0.50

YEAR
2023

State No.

ASSESSMENT ROLL FOR MENOMINEE Menominee COUNTYKEY TO
CODES1.A - RESIDENTIAL
2.B - COMMERCIAL
3.C - MANUFACTURING
4.D - AGRICULTURAL5.E - UNDEVELOPED
5m - AGRICULTURAL FOREST
6.F - PRODUCTIVE FOREST LANDS
7.G - OTHER1. PFC REG. ENTERED BEFORE 1/1/72
2. PFC REG. ENTERED AFTER 12/31/71
3. PFC SPECIAL CLASSIFICATION
4. COUNTY FOREST CROP
5. MFL OPEN ENTERED AFTER 2004
6. MFL CLOSED ENTERED AFTER 2004
7. MFL OPEN ENTERED BEFORE 2005
8. MFL CLOSED ENTERED BEFORE 20051. FEDERAL
2. STATE
3. COUNTY
4. OTHEREXEMPT FROM GEN.
PROPERTY TAX**TOTAL
ACRES
THIS
LINE**

PARCEL NUMBER	SCHOOL DIST.	VOL/PAGE - REG. DEEDS	TOTAL ACRES OF DESC.	ACREAGE & VALUE OF DESCRIPTION SUBJECT TO GENERAL PROPERTY TAX								EXEMPT FROM GEN. PROPERTY TAX		TOTAL ACRES THIS LINE
NAME & ADDRESS	SEC. TN. RANGE DESCRIPTION OF PROPERTY	C O D E	ACRES	LAND VALUE	IMPROVEMENT VALUE	TOTAL VALUE	C O D E	ACRES	VALUE	C O D E	ACRES			
1666 01350207020 01350207020 LINEA L ARTHUR PO BOX 1297 KESHENA, WI, 54135	MENOMINEE INDIAN SCHOOL DISTRICT 3434 W1875 BROKEN BOW ROAD STRAIGHT ARROW LOT 22 LEGEND LAKE	A	0.50	\$3,900	\$0	\$3,900								0.50
1667 01350207030 01350207030 U.S.A. IN TRUST NOT AVAILABLE NOT AVAILABLE, NA, 00000	MENOMINEE INDIAN SCHOOL DISTRICT 3434 W1865 BROKEN BOW RD STRAIGHT ARROW LOT 23 LEGEND LAKE									X1	0.00			0.00
1668 01350207040 01350207040 U.S.A. IN TRUST NOT AVAILABLE NOT AVAILABLE, NA, 00000	MENOMINEE INDIAN SCHOOL DISTRICT 3434 W1861 BROKEN BOW RD STRAIGHT ARROW LOT 24 LEGEND LAKE									X1	0.00			0.00

YEAR
2023

State No.

ASSESSMENT ROLL FOR MENOMINEE Menominee COUNTYKEY TO
CODES1.A - RESIDENTIAL
2.B - COMMERCIAL
3.C - MANUFACTURING
4.D - AGRICULTURAL5.E - UNDEVELOPED
5m - AGRICULTURAL FOREST
6.F - PRODUCTIVE FOREST LANDS
7.G - OTHER1. PFC REG. ENTERED BEFORE 1/1/72
2. PFC REG. ENTERED AFTER 12/31/71
3. PFC SPECIAL CLASSIFICATION
4. COUNTY FOREST CROP
5. MFL OPEN ENTERED AFTER 2004
6. MFL CLOSED ENTERED AFTER 2004
7. MFL OPEN ENTERED BEFORE 2005
8. MFL CLOSED ENTERED BEFORE 20051. FEDERAL
2. STATE
3. COUNTY
4. OTHEREXEMPT FROM GEN.
PROPERTY TAX**TOTAL
ACRES
THIS
LINE**

PARCEL NUMBER	SCHOOL DIST.	VOL/PAGE - REG. DEEDS	TOTAL ACRES OF DESC.	ACREAGE & VALUE OF DESCRIPTION SUBJECT TO GENERAL PROPERTY TAX						6. MFL CLOSED ENTERED AFTER 2004 7. MFL OPEN ENTERED BEFORE 2005 8. MFL CLOSED ENTERED BEFORE 2005		EXEMPT FROM GEN. PROPERTY TAX		ACRES THIS LINE
NAME & ADDRESS	SEC. TN. RANGE DESCRIPTION OF PROPERTY	C O D E	ACRES	LAND VALUE	IMPROVEMENT VALUE	TOTAL VALUE	C O D E	ACRES	VALUE	C O D E	ACRES			
01350207050 01350207050 TARA L TEESCH 822 PINE ST APT 15 GREEN BAY, WI, 54301	MENOMINEE INDIAN SCHOOL DISTRICT 3434 W1853 BROKEN BOW ROAD STRAIGHT ARROW LOT 25 LEGEND LAKE	A	0.63	\$5,700	\$0	\$5,700						0.63		
01350207060 01350207060 SCOTT BARRIBEAU 858 6TH STREET MENASHA, WI, 54952	MENOMINEE INDIAN SCHOOL DISTRICT 3434 W1847 BROKEN BOW ROAD STRAIGHT ARROW LOT 26 LEGEND LAKE	A	0.52	\$5,300	\$200	\$5,500						0.52		
01350207070 01350207070 NEIER, RICHARD A. JR. 1823 W. HOOD #D CHICAGO, IL, 60660	MENOMINEE INDIAN SCHOOL DISTRICT 3434 W1841 BROKEN BOW ROAD STRAIGHT ARROW LOT 27 LEGEND LAKE	A	0.57	\$5,500	\$0	\$5,500						0.57		

YEAR
2023

State No.

ASSESSMENT ROLL FOR MENOMINEE Menominee COUNTYKEY TO
CODES1.A - RESIDENTIAL
2.B - COMMERCIAL
3.C - MANUFACTURING
4.D - AGRICULTURAL5.E - UNDEVELOPED
5m - AGRICULTURAL FOREST
6.F - PRODUCTIVE FOREST LANDS
7.G - OTHER1. PFC REG. ENTERED BEFORE 1/1/72
2. PFC REG. ENTERED AFTER 12/31/71
3. PFC SPECIAL CLASSIFICATION
4. COUNTY FOREST CROP
5. MFL OPEN ENTERED AFTER 2004
6. MFL CLOSED ENTERED AFTER 2004
7. MFL OPEN ENTERED BEFORE 2005
8. MFL CLOSED ENTERED BEFORE 20051. FEDERAL
2. STATE
3. COUNTY
4. OTHEREXEMPT FROM GEN.
PROPERTY TAX**TOTAL
ACRES
THIS
LINE**

PARCEL NUMBER	SCHOOL DIST.	VOL/PAGE - REG. DEEDS	TOTAL ACRES OF DESC.	ACREAGE & VALUE OF DESCRIPTION SUBJECT TO GENERAL PROPERTY TAX				6. MFL CLOSED ENTERED AFTER 2004 7. MFL OPEN ENTERED BEFORE 2005 8. MFL CLOSED ENTERED BEFORE 2005			EXEMPT FROM GEN. PROPERTY TAX		ACRES THIS LINE
NAME & ADDRESS	SEC. TN. RANGE DESCRIPTION OF PROPERTY	C O D E	ACRES	LAND VALUE	IMPROVEMENT VALUE	TOTAL VALUE	C O D E	ACRES	VALUE	C O D E	ACRES		
01350207080 01350207080 MOHR, JUDY W 1829 BROKENBOW ROAD KESHENA, WI, 54135	MENOMINEE INDIAN SCHOOL DISTRICT 3434 W1835 BROKEN BOW ROAD STRAIGHT ARROW LOT 28 LEGEND LAKE	A	0.55	\$5,400	\$0	\$5,400						0.55	
01350207090 01350207090 MOHR, JUDY W 1829 BROKENBOW ROAD KESHENA, WI, 54135	MENOMINEE INDIAN SCHOOL DISTRICT 3434 W1829 BROKEN BOW ROAD STRAIGHT ARROW LOT 29 LEGEND LAKE	A	0.53	\$5,300	\$74,500	\$79,800						0.53	
01350207100 01350207100 JACQUE, JEROME & CARALEE 117 FREDONIA AVE. FREDONIA, WI, 53021	MENOMINEE INDIAN SCHOOL DISTRICT 3434 W1823 BROKEN BOW ROAD STRAIGHT ARROW LOT 30 LEGEND LAKE	A	0.56	\$5,400	\$87,700	\$93,100						0.56	

YEAR 2023	State No.
--------------	-----------

ASSESSMENT ROLL FOR MENOMINEE Menominee COUNTY

KEY TO
CODES

1.A - RESIDENTIAL
2.B - COMMERCIAL
3.C - MANUFACTURING
4.D - AGRICULTURAL

5.E - UNDEVELOPED
5m - AGRICULTURAL FOREST
6.F - PRODUCTIVE FOREST LANDS
7.G - OTHER

1. PFC REG. ENTERED BEFORE 1/1/72
2. PFC REG. ENTERED AFTER 12/31/71
3. PFC SPECIAL CLASSIFICATION
4. COUNTY FOREST CROP
5. MFL OPEN ENTERED AFTER 2004
6. MFL CLOSED ENTERED AFTER 2004
7. MFL OPEN ENTERED BEFORE 2005
8. MFL CLOSED ENTERED BEFORE 2005

1. FEDERAL
2. STATE
3. COUNTY
4. OTHER

EXEMPT FROM GEN.
PROPERTY TAX

TOTAL
ACRES
THIS
LINE

PARCEL NUMBER	SCHOOL DIST.	VOL/PAGE - REG. DEEDS	TOTAL ACRES OF DESC.	ACREAGE & VALUE OF DESCRIPTION SUBJECT TO GENERAL PROPERTY TAX								EXEMPT FROM GEN. PROPERTY TAX		TOTAL ACRES THIS LINE
NAME & ADDRESS	SEC. TN. RANGE DESCRIPTION OF PROPERTY	C O D E	ACRES	LAND VALUE	IMPROVEMENT VALUE	TOTAL VALUE	C O D E	ACRES	VALUE	C O D E	ACRES			
1675 01350208010 01350208010 JACQUE, JEROME & CARALEE 117 FREDONIA AVENUE FREDONIA, WI, 53021	MENOMINEE INDIAN SCHOOL DISTRICT 3434 W1817 BROKEN BOW ROAD STRAIGHT ARROW LOT 31 LEGEND LAKE	A	0.63	\$5,700	\$0	\$5,700								0.63
1676 01350208020 01350208020 STEPHENS, ROY L JR W1880 BROKEN BOW ROAD KESHENA, WI, 54135	MENOMINEE INDIAN SCHOOL DISTRICT 3434 W1813 BROKEN BOW ROAD STRAIGHT ARROW LOT 32 LEGEND LAKE	A	0.61	\$5,700	\$0	\$5,700								0.61
1677 01350208030 01350208030 STEPHENS, JUSTIN & LUCIE 233 ILLINOIS AVE BOX 442 FORT LEONARD WOOD, MO, 65473	MENOMINEE INDIAN SCHOOL DISTRICT 3434 W1814 BROKEN BOW ROAD STRAIGHT ARROW LOT 33 LEGEND LAKE	A	0.56	\$5,400	\$0	\$5,400								0.56

YEAR
2023

State No.

ASSESSMENT ROLL FOR MENOMINEE Menominee COUNTYKEY TO
CODES1.A - RESIDENTIAL
2.B - COMMERCIAL
3.C - MANUFACTURING
4.D - AGRICULTURAL5.E - UNDEVELOPED
5m - AGRICULTURAL FOREST
6.F - PRODUCTIVE FOREST LANDS
7.G - OTHER1. PFC REG. ENTERED BEFORE 1/1/72
2. PFC REG. ENTERED AFTER 12/31/71
3. PFC SPECIAL CLASSIFICATION
4. COUNTY FOREST CROP
5. MFL OPEN ENTERED AFTER 2004
6. MFL CLOSED ENTERED AFTER 2004
7. MFL OPEN ENTERED BEFORE 2005
8. MFL CLOSED ENTERED BEFORE 20051. FEDERAL
2. STATE
3. COUNTY
4. OTHEREXEMPT FROM GEN.
PROPERTY TAX**TOTAL
ACRES
THIS
LINE**

PARCEL NUMBER	SCHOOL DIST.	VOL/PAGE - REG. DEEDS	TOTAL ACRES OF DESC.	ACREAGE & VALUE OF DESCRIPTION SUBJECT TO GENERAL PROPERTY TAX						6. MFL CLOSED ENTERED AFTER 2004 7. MFL OPEN ENTERED BEFORE 2005 8. MFL CLOSED ENTERED BEFORE 2005		EXEMPT FROM GEN. PROPERTY TAX		ACRES THIS LINE
NAME & ADDRESS	SEC. TN. RANGE DESCRIPTION OF PROPERTY	C O D E	ACRES	LAND VALUE	IMPROVEMENT VALUE	TOTAL VALUE	C O D E	ACRES	VALUE	C O D E	ACRES			
01350208040 01350208040 STEPHENS, JUSTIN & LUCIE 233 ILLINOIS AVE BOX 442 FORT LEONARD WOOD, MO, 65473	MENOMINEE INDIAN SCHOOL DISTRICT 3434 W1820 BROKEN BOW ROAD STRAIGHT ARROW LOT 34 LEGEND LAKE	A	0.60	\$5,600	\$0	\$5,600						0.60		
01350208050 01350208050 U.S.A. IN TRUST NOT AVAILABLE NOT AVAILABLE, NA, 00000	MENOMINEE INDIAN SCHOOL DISTRICT 3434 W1826,W1842,W18 BROKEN BOW RD STRAIGHT ARROW LOTS 35,37,38 LEGEND LAKE									X1	0.00	0.00		
01350208060 01350208060 U.S.A. IN TRUST NOT AVAILABLE NOT AVAILABLE, NA, 00000	MENOMINEE INDIAN SCHOOL DISTRICT 3434 W1836 BROKEN BOW RD STRAIGHT ARROW LOT 36 LEGEND LAKE									X1	0.00	0.00		

YEAR
2023

State No.

ASSESSMENT ROLL FOR MENOMINEE Menominee COUNTY

KEY TO
CODES1.A - RESIDENTIAL
2.B - COMMERCIAL
3.C - MANUFACTURING
4.D - AGRICULTURAL5.E - UNDEVELOPED
5m - AGRICULTURAL FOREST
6.F - PRODUCTIVE FOREST LANDS
7.G - OTHER1. PFC REG. ENTERED BEFORE 1/1/72
2. PFC REG. ENTERED AFTER 12/31/71
3. PFC SPECIAL CLASSIFICATION
4. COUNTY FOREST CROP
5. MFL OPEN ENTERED AFTER 2004
6. MFL CLOSED ENTERED AFTER 2004
7. MFL OPEN ENTERED BEFORE 2005
8. MFL CLOSED ENTERED BEFORE 20051. FEDERAL
2. STATE
3. COUNTY
4. OTHEREXEMPT FROM GEN.
PROPERTY TAXTOTAL
ACRES
THIS
LINE

PARCEL NUMBER	SCHOOL DIST.	VOL/PAGE - REG. DEEDS	TOTAL ACRES OF DESC.	ACREAGE & VALUE OF DESCRIPTION SUBJECT TO GENERAL PROPERTY TAX								EXEMPT FROM GEN. PROPERTY TAX		TOTAL ACRES THIS LINE
NAME & ADDRESS	SEC. TN. RANGE DESCRIPTION OF PROPERTY	C O D E	ACRES	LAND VALUE	IMPROVEMENT VALUE	TOTAL VALUE	C O D E	ACRES	VALUE	C O D E	ACRES			
1681 01350208090 01350208090 WILBER, RENITA L., MENOMINEE INDIAN TRIBE OF WISCONSIN PO BOX 910 KESHENA, WI, 54135	MENOMINEE INDIAN SCHOOL DISTRICT 3434 W1860 BROKEN BOW ROAD STRAIGHT ARROW LOT 39 LEGEND LAKE	A	0.00	\$0	\$0	\$0				X4	0.48			0.48
	Parcel Total		0.00	\$0	\$0	\$0		0.00	\$0		0.48			
1682 01350208100 01350208100 WILBER, RENITA L. W1861 BROKEN BOW ROAD KESHENA, WI, 54135	MENOMINEE INDIAN SCHOOL DISTRICT 3434 W1862 BROKEN BOW ROAD STRAIGHT ARROW LOT 40 LEGEND LAKE	A	0.00	\$0	\$0	\$0				X4	0.51			0.51
	Parcel Total		0.00	\$0	\$0	\$0		0.00	\$0		0.51			
1683 01350209010 01350209010 STEPHENS, ROY L. JR W1880 BROKEN BOW ROAD KESHENA, WI, 54135	MENOMINEE INDIAN SCHOOL DISTRICT 3434 W1878 BROKEN BOW ROAD STRAIGHT ARROW LOT 41 LEGEND LAKE	A	0.56	\$4,100	\$0	\$4,100								0.56

YEAR
2023

State No.

ASSESSMENT ROLL FOR MENOMINEE Menominee COUNTYKEY TO
CODES1.A - RESIDENTIAL
2.B - COMMERCIAL
3.C - MANUFACTURING
4.D - AGRICULTURAL5.E - UNDEVELOPED
5m - AGRICULTURAL FOREST
6.F - PRODUCTIVE FOREST LANDS
7.G - OTHER1. PFC REG. ENTERED BEFORE 1/1/72
2. PFC REG. ENTERED AFTER 12/31/71
3. PFC SPECIAL CLASSIFICATION
4. COUNTY FOREST CROP
5. MFL OPEN ENTERED AFTER 2004
6. MFL CLOSED ENTERED AFTER 2004
7. MFL OPEN ENTERED BEFORE 2005
8. MFL CLOSED ENTERED BEFORE 20051. FEDERAL
2. STATE
3. COUNTY
4. OTHEREXEMPT FROM GEN.
PROPERTY TAX**TOTAL
ACRES
THIS
LINE**

PARCEL NUMBER	SCHOOL DIST.	VOL/PAGE - REG. DEEDS	TOTAL ACRES OF DESC.	ACREAGE & VALUE OF DESCRIPTION SUBJECT TO GENERAL PROPERTY TAX						6. MFL CLOSED ENTERED AFTER 2004 7. MFL OPEN ENTERED BEFORE 2005 8. MFL CLOSED ENTERED BEFORE 2005		EXEMPT FROM GEN. PROPERTY TAX		ACRES THIS LINE
NAME & ADDRESS	SEC. TN. RANGE DESCRIPTION OF PROPERTY	C O D E	ACRES	LAND VALUE	IMPROVEMENT VALUE	TOTAL VALUE	C O D E	ACRES	VALUE	C O D E	ACRES			
01350209020 01350209020 STEPHENS, ROY L. JR. W1880 BROKEN BOW ROAD KESHENA, WI, 54135	MENOMINEE INDIAN SCHOOL DISTRICT 3434 W1880 BROKEN BOW ROAD STRAIGHT ARROW LOT 42 LEGEND LAKE	A	0.51	\$3,900	\$80,100	\$84,000						0.51		
01350209030 01350209030 STEPHENS, ROY L. JR. W1880 BROKEN BOW ROAD KESHENA, WI, 54135	MENOMINEE INDIAN SCHOOL DISTRICT 3434 W1884 BROKEN BOW ROAD STRAIGHT ARROW LOT 43 LEGEND LAKE	A	0.52	\$3,900	\$0	\$3,900						0.52		
01350209040 01350209040 U.S.A. IN TRUST NOT AVAILABLE NOT AVAILABLE, NA, 00000	MENOMINEE INDIAN SCHOOL DISTRICT 3434 W1890,W1883 BROKEN BOW RD STRAIGHT ARROW LOTS 44,47 LEGEND LAKE									X1	0.00	0.00		

YEAR
2023

State No.

ASSESSMENT ROLL FOR MENOMINEE Menominee COUNTYKEY TO
CODES1.A - RESIDENTIAL
2.B - COMMERCIAL
3.C - MANUFACTURING
4.D - AGRICULTURAL5.E - UNDEVELOPED
5m - AGRICULTURAL FOREST
6.F - PRODUCTIVE FOREST LANDS
7.G - OTHER1. PFC REG. ENTERED BEFORE 1/1/72
2. PFC REG. ENTERED AFTER 12/31/71
3. PFC SPECIAL CLASSIFICATION
4. COUNTY FOREST CROP
5. MFL OPEN ENTERED AFTER 2004
6. MFL CLOSED ENTERED AFTER 2004
7. MFL OPEN ENTERED BEFORE 2005
8. MFL CLOSED ENTERED BEFORE 20051. FEDERAL
2. STATE
3. COUNTY
4. OTHEREXEMPT FROM GEN.
PROPERTY TAX**TOTAL
ACRES
THIS
LINE**

PARCEL NUMBER	SCHOOL DIST.	VOL/PAGE - REG. DEEDS	TOTAL ACRES OF DESC.	ACREAGE & VALUE OF DESCRIPTION SUBJECT TO GENERAL PROPERTY TAX					6. MFL CLOSED ENTERED AFTER 2004 7. MFL OPEN ENTERED BEFORE 2005 8. MFL CLOSED ENTERED BEFORE 2005			EXEMPT FROM GEN. PROPERTY TAX		ACRES THIS LINE
NAME & ADDRESS	SEC. TN. RANGE DESCRIPTION OF PROPERTY	C O D E	ACRES	LAND VALUE	IMPROVEMENT VALUE	TOTAL VALUE	C O D E	ACRES	VALUE	C O D E	ACRES			
01350209050 01350209050 STEPHENS, ROY JR L W1880 BROKEN BOW ROAD KESHENA, WI, 54135	MENOMINEE INDIAN SCHOOL DISTRICT 3434 W1906 BROKEN BOW ROAD STRAIGHT ARROW LOT 45 LEGEND LAKE	A	0.70	\$4,500	\$0	\$4,500						0.70		
01350209060 01350209060 MATTHEW P GRISSMAN 419 COUNTY RD CE KAUKAUNA, WI, 54130	MENOMINEE INDIAN SCHOOL DISTRICT 3434 W1891 BENT ARROW ROAD STRAIGHT ARROW LOT 46 LEGEND LAKE	A	0.50	\$3,900	\$0	\$3,900						0.50		
01350209080 01350209080 GUY F KESHENA, A SINGLE PERSON FOR & ON BEHALF OF MITW PO BOX 910 KESHENA, WI, 54135	MENOMINEE INDIAN SCHOOL DISTRICT 3434 W1875 BENT ARROW ROAD STRAIGHT ARROW LOT 48 LEGEND LAKE									X1	0.00	0.00		

YEAR
2023

State No.

ASSESSMENT ROLL FOR MENOMINEE Menominee COUNTYKEY TO
CODES1.A - RESIDENTIAL
2.B - COMMERCIAL
3.C - MANUFACTURING
4.D - AGRICULTURAL5.E - UNDEVELOPED
5m - AGRICULTURAL FOREST
6.F - PRODUCTIVE FOREST LANDS
7.G - OTHER1. PFC REG. ENTERED BEFORE 1/1/72
2. PFC REG. ENTERED AFTER 12/31/71
3. PFC SPECIAL CLASSIFICATION
4. COUNTY FOREST CROP
5. MFL OPEN ENTERED AFTER 2004
6. MFL CLOSED ENTERED AFTER 2004
7. MFL OPEN ENTERED BEFORE 2005
8. MFL CLOSED ENTERED BEFORE 20051. FEDERAL
2. STATE
3. COUNTY
4. OTHEREXEMPT FROM GEN.
PROPERTY TAX**TOTAL
ACRES
THIS
LINE**

PARCEL NUMBER	SCHOOL DIST.	VOL/PAGE - REG. DEEDS	TOTAL ACRES OF DESC.	ACREAGE & VALUE OF DESCRIPTION SUBJECT TO GENERAL PROPERTY TAX				6. MFL CLOSED ENTERED AFTER 2004 7. MFL OPEN ENTERED BEFORE 2005 8. MFL CLOSED ENTERED BEFORE 2005			EXEMPT FROM GEN. PROPERTY TAX		ACRES THIS LINE
NAME & ADDRESS	SEC. TN. RANGE DESCRIPTION OF PROPERTY	C O D E	ACRES	LAND VALUE	IMPROVEMENT VALUE	TOTAL VALUE	C O D E	ACRES	VALUE	C O D E	ACRES		
01350209090 01350209090 SMITH, REBECCA L. PO BOX 1252 KESHENA, WI, 54135	MENOMINEE INDIAN SCHOOL DISTRICT 3434 W1869 BENT ARROW ROAD STRAIGHT ARROW LOT 49 LEGEND LAKE	A	0.49	\$3,900	\$118,800	\$122,700						0.49	
01350209100 01350209100 SCHLICHTING SR., KEVIN W1843 BENT ARROW RD KESHENA, WI, 54135	MENOMINEE INDIAN SCHOOL DISTRICT 3434 W1857 BENT ARROW ROAD STRAIGHT ARROW LOT 50 LEGEND LAKE	A	0.49	\$3,900	\$0	\$3,900						0.49	
01350210020 01350210020 GUY F KESHENA, A SINGLE PERSON FOR & ON BEHALF OF MITW PO BOX 910 KESHENA, WI, 54135	MENOMINEE INDIAN SCHOOL DISTRICT 3434 W1837 BENT ARROW RD STRAIGHT ARROW LOT 52 LEGEND LAKE									X1	0.00	0.00	

YEAR
2023

State No.

ASSESSMENT ROLL FOR MENOMINEE Menominee COUNTYKEY TO
CODES1.A - RESIDENTIAL
2.B - COMMERCIAL
3.C - MANUFACTURING
4.D - AGRICULTURAL5.E - UNDEVELOPED
5m - AGRICULTURAL FOREST
6.F - PRODUCTIVE FOREST LANDS
7.G - OTHER1. PFC REG. ENTERED BEFORE 1/1/72
2. PFC REG. ENTERED AFTER 12/31/71
3. PFC SPECIAL CLASSIFICATION
4. COUNTY FOREST CROP
5. MFL OPEN ENTERED AFTER 2004
6. MFL CLOSED ENTERED AFTER 2004
7. MFL OPEN ENTERED BEFORE 2005
8. MFL CLOSED ENTERED BEFORE 20051. FEDERAL
2. STATE
3. COUNTY
4. OTHEREXEMPT FROM GEN.
PROPERTY TAX**TOTAL
ACRES
THIS
LINE**

PARCEL NUMBER	SCHOOL DIST.	VOL/PAGE - REG. DEEDS	TOTAL ACRES OF DESC.	ACREAGE & VALUE OF DESCRIPTION SUBJECT TO GENERAL PROPERTY TAX					6. MFL CLOSED ENTERED AFTER 2004 7. MFL OPEN ENTERED BEFORE 2005 8. MFL CLOSED ENTERED BEFORE 2005			EXEMPT FROM GEN. PROPERTY TAX		ACRES THIS LINE
NAME & ADDRESS	SEC. TN. RANGE DESCRIPTION OF PROPERTY	C O D E	ACRES	LAND VALUE	IMPROVEMENT VALUE	TOTAL VALUE	C O D E	ACRES	VALUE	C O D E	ACRES			
01350210030 01350210030 U.S.A IN TRUST NOT AVAILABLE NOT AVAILABLE, NA, 00000	MENOMINEE INDIAN SCHOOL DISTRICT 3434 W1829 BENT ARROW ROAD STRAIGHT ARROW LOT 53 LEGEND LAKE									X1	0.00	0.00		
01350210070 01350210070 U.S.A. IN TRUST NOT AVAILABLE NOT AVAILABLE, NA, 00000	MENOMINEE INDIAN SCHOOL DISTRICT 3434 W1824 BENT ARROW RD STRAIGHT ARROW LOT 57 LEGEND LAKE									X1	0.00	0.00		
01350210080 01350210080 MARK SAMSE 8225 SHERMAN COURT CEDARBURG, WI, 53012	MENOMINEE INDIAN SCHOOL DISTRICT 3434 W1828 BENT ARROW ROAD STRAIGHT ARROW LOT 58 LEGEND LAKE	A	0.52	\$3,900	\$0	\$3,900						0.52		

YEAR
2023

State No.

ASSESSMENT ROLL FOR MENOMINEE Menominee COUNTYKEY TO
CODES1.A - RESIDENTIAL
2.B - COMMERCIAL
3.C - MANUFACTURING
4.D - AGRICULTURAL5.E - UNDEVELOPED
5m - AGRICULTURAL FOREST
6.F - PRODUCTIVE FOREST LANDS
7.G - OTHER1. PFC REG. ENTERED BEFORE 1/1/72
2. PFC REG. ENTERED AFTER 12/31/71
3. PFC SPECIAL CLASSIFICATION
4. COUNTY FOREST CROP
5. MFL OPEN ENTERED AFTER 2004
6. MFL CLOSED ENTERED AFTER 2004
7. MFL OPEN ENTERED BEFORE 2005
8. MFL CLOSED ENTERED BEFORE 20051. FEDERAL
2. STATE
3. COUNTY
4. OTHEREXEMPT FROM GEN.
PROPERTY TAX**TOTAL
ACRES
THIS
LINE**

PARCEL NUMBER	SCHOOL DIST.	VOL/PAGE - REG. DEEDS	TOTAL ACRES OF DESC.	ACREAGE & VALUE OF DESCRIPTION SUBJECT TO GENERAL PROPERTY TAX						6. MFL CLOSED ENTERED AFTER 2004 7. MFL OPEN ENTERED BEFORE 2005 8. MFL CLOSED ENTERED BEFORE 2005		EXEMPT FROM GEN. PROPERTY TAX		ACRES THIS LINE
NAME & ADDRESS	SEC. TN. RANGE DESCRIPTION OF PROPERTY	C O D E	ACRES	LAND VALUE	IMPROVEMENT VALUE	TOTAL VALUE	C O D E	ACRES	VALUE	C O D E	ACRES			
01350210090 01350210090 MICHAEL T FELD 337 N WEST AVENUE WAUKESHA, WI, 53186	MENOMINEE INDIAN SCHOOL DISTRICT 3434 W1832 BENT ARROW ROAD STRAIGHT ARROW LOT 59 LEGEND LAKE	A	0.52	\$3,900	\$0	\$3,900						0.52		
01350210100 01350210100 FREDERICK R & KIM K THERRIEN N9005 KRAUSE COURT SEYMOUR, WI, 54165	MENOMINEE INDIAN SCHOOL DISTRICT 3434 W1840 BENT ARROW ROAD STRAIGHT ARROW LOT 60 LEGEND LAKE	A	0.52	\$3,900	\$0	\$3,900						0.52		
01350211010 01350211010 DANIEL D VAN DEN WYNGAARD 1117 HARRISON ST KAUKAUNA, WI, 54130	MENOMINEE INDIAN SCHOOL DISTRICT 3434 W1846 BROKEN BOW ROAD STRAIGHT ARROW LOT 61 LEGEND LAKE	A	0.52	\$3,900	\$0	\$3,900						0.52		

YEAR
2023

State No.

ASSESSMENT ROLL FOR MENOMINEE Menominee COUNTYKEY TO
CODES1.A - RESIDENTIAL
2.B - COMMERCIAL
3.C - MANUFACTURING
4.D - AGRICULTURAL5.E - UNDEVELOPED
5m - AGRICULTURAL FOREST
6.F - PRODUCTIVE FOREST LANDS
7.G - OTHER1. PFC REG. ENTERED BEFORE 1/1/72
2. PFC REG. ENTERED AFTER 12/31/71
3. PFC SPECIAL CLASSIFICATION
4. COUNTY FOREST CROP
5. MFL OPEN ENTERED AFTER 2004
6. MFL CLOSED ENTERED AFTER 2004
7. MFL OPEN ENTERED BEFORE 2005
8. MFL CLOSED ENTERED BEFORE 20051. FEDERAL
2. STATE
3. COUNTY
4. OTHEREXEMPT FROM GEN.
PROPERTY TAX**TOTAL
ACRES
THIS
LINE**

PARCEL NUMBER	SCHOOL DIST.	VOL/PAGE - REG. DEEDS	TOTAL ACRES OF DESC.	ACREAGE & VALUE OF DESCRIPTION SUBJECT TO GENERAL PROPERTY TAX					6. MFL CLOSED ENTERED AFTER 2004 7. MFL OPEN ENTERED BEFORE 2005 8. MFL CLOSED ENTERED BEFORE 2005			EXEMPT FROM GEN. PROPERTY TAX		ACRES THIS LINE
NAME & ADDRESS	SEC. TN. RANGE DESCRIPTION OF PROPERTY	C O D E	ACRES	LAND VALUE	IMPROVEMENT VALUE	TOTAL VALUE	C O D E	ACRES	VALUE	C O D E	ACRES			
01350211020 01350211020 NICKIE & ABBY JACOBS N1134 CLUNE ROAD KAUKAUNA, WI, 54130	MENOMINEE INDIAN SCHOOL DISTRICT 3434 W1856 BENT ARROW ROAD STRAIGHT ARROW LOT 62 LEGEND LAKE	A	0.52	\$3,900	\$0	\$3,900						0.52		
01350211030 01350211030 GUY F KESHENA, A SINGLE PERSON FOR & ON BEHALF OF MITW PO BOX 910 KESHENA, WI, 54135	MENOMINEE INDIAN SCHOOL DISTRICT 3434 W1862 BENT ARROW ROAD STRAIGHT ARROW LOT 63 LEGEND LAKE									X3	0.00	0.00		
01350211050 01350211050 MYRON B BOIVIN W1878 BENT ARROW ROAD KESHENA, WI, 54135	MENOMINEE INDIAN SCHOOL DISTRICT 3434 W1878 BENT ARROW ROAD STRAIGHT ARROW LOTS 64 & 65 LEGEND LAKE	A	1.04	\$5,700	\$68,300	\$74,000						1.04		

YEAR
2023

State No.

ASSESSMENT ROLL FOR MENOMINEE Menominee COUNTYKEY TO
CODES1.A - RESIDENTIAL
2.B - COMMERCIAL
3.C - MANUFACTURING
4.D - AGRICULTURAL5.E - UNDEVELOPED
5m - AGRICULTURAL FOREST
6.F - PRODUCTIVE FOREST LANDS
7.G - OTHER1. PFC REG. ENTERED BEFORE 1/1/72
2. PFC REG. ENTERED AFTER 12/31/71
3. PFC SPECIAL CLASSIFICATION
4. COUNTY FOREST CROP
5. MFL OPEN ENTERED AFTER 2004
6. MFL CLOSED ENTERED AFTER 2004
7. MFL OPEN ENTERED BEFORE 2005
8. MFL CLOSED ENTERED BEFORE 20051. FEDERAL
2. STATE
3. COUNTY
4. OTHEREXEMPT FROM GEN.
PROPERTY TAX**TOTAL
ACRES
THIS
LINE**

PARCEL NUMBER	SCHOOL DIST.	VOL/PAGE - REG. DEEDS	TOTAL ACRES OF DESC.	ACREAGE & VALUE OF DESCRIPTION SUBJECT TO GENERAL PROPERTY TAX								EXEMPT FROM GEN. PROPERTY TAX		TOTAL ACRES THIS LINE
NAME & ADDRESS	SEC. TN. RANGE DESCRIPTION OF PROPERTY	C O D E	ACRES	LAND VALUE	IMPROVEMENT VALUE	TOTAL VALUE	C O D E	ACRES	VALUE	C O D E	ACRES			
1702 01350211060 01350211060 MUMFORD LIVING TRUST DATED AUGUST 31, 2015, SCOT B & DINA M TRUSTEES N1323 SILVER CANOE RD KESHENA, WI, 54135	MENOMINEE INDIAN SCHOOL DISTRICT 3434 W1888 BENT ARROW ROAD STRAIGHT ARROW LOT 66 LEGEND LAKE	A	0.62	\$4,300	\$0	\$4,300								0.62
1703 01350212010 01350212010 GENEVIEVE M TOMOW PO BOX 64 KESHENA, WI, 54135	MENOMINEE INDIAN SCHOOL DISTRICT 3434 N1650 OLD S.BRANCH RD,N1663 SUNDANCE LANE OLD SOUTH BRANCH ROAD, THAT PART OF NE/4 NW/4 SEC. 17 AKA LOTS 1-11 OF SUNDANCE ADDITION, LEGEND LAKE (10-K)	A	4.00	\$28,000	\$8,200	\$36,200								4.00
1704 01350212020 01350212020 U.S.A. IN TRUST NOT AVAILABLE NOT AVAILABLE, NA, 00000	MENOMINEE INDIAN SCHOOL DISTRICT 3434 N1670 SUNDANCE LN SUNDANCE LOT 12 LEGEND LAKE									X1	0.00			0.00

YEAR
2023

State No.

ASSESSMENT ROLL FOR MENOMINEE Menominee COUNTYKEY TO
CODES1.A - RESIDENTIAL
2.B - COMMERCIAL
3.C - MANUFACTURING
4.D - AGRICULTURAL5.E - UNDEVELOPED
5m - AGRICULTURAL FOREST
6.F - PRODUCTIVE FOREST LANDS
7.G - OTHER1. PFC REG. ENTERED BEFORE 1/1/72
2. PFC REG. ENTERED AFTER 12/31/71
3. PFC SPECIAL CLASSIFICATION
4. COUNTY FOREST CROP
5. MFL OPEN ENTERED AFTER 2004
6. MFL CLOSED ENTERED AFTER 2004
7. MFL OPEN ENTERED BEFORE 2005
8. MFL CLOSED ENTERED BEFORE 20051. FEDERAL
2. STATE
3. COUNTY
4. OTHEREXEMPT FROM GEN.
PROPERTY TAX**TOTAL
ACRES
THIS
LINE**

PARCEL NUMBER	SCHOOL DIST.	VOL/PAGE - REG. DEEDS	TOTAL ACRES OF DESC.	ACREAGE & VALUE OF DESCRIPTION SUBJECT TO GENERAL PROPERTY TAX								EXEMPT FROM GEN. PROPERTY TAX		TOTAL ACRES THIS LINE
NAME & ADDRESS	SEC. TN. RANGE DESCRIPTION OF PROPERTY	C O D E	ACRES	LAND VALUE	IMPROVEMENT VALUE	TOTAL VALUE	C O D E	ACRES	VALUE	C O D E	ACRES			
1705 01350212030 01350212030 ANTHONY D HILL, AMY HILL N1656 SUNDANCE LANE KESHENA, WI, 54135	MENOMINEE INDIAN SCHOOL DISTRICT 3434 N1662 SUNDANCE LANE SUNDANCE LOT 13 LEGEND LAKE	A	0.45	\$5,000	\$0	\$5,000								0.45
1706 01350212040 01350212040 ANTHONY D HILL, AMY HILL N1656 SUNDANCE LANE KESHENA, WI, 54135	MENOMINEE INDIAN SCHOOL DISTRICT 3434 N1656 SUNDANCE LANE SUNDANCE LOT 14 LEGEND LAKE	A	0.50	\$5,200	\$128,500	\$133,700								0.50
1707 01350212050 01350212050 GUY F KESHENA, A SINGLE PERSON FOR & ON BEHALF OF MITW PO BOX 910 KESHENA, WI, 54135	MENOMINEE INDIAN SCHOOL DISTRICT 3434 N1650 SUNDANCE LANE SUNDANCE LOT 15 LEGEND LAKE									X1	0.00			0.00

YEAR
2023

State No.

ASSESSMENT ROLL FOR MENOMINEE Menominee COUNTYKEY TO
CODES1.A - RESIDENTIAL
2.B - COMMERCIAL
3.C - MANUFACTURING
4.D - AGRICULTURAL5.E - UNDEVELOPED
5m - AGRICULTURAL FOREST
6.F - PRODUCTIVE FOREST LANDS
7.G - OTHER1. PFC REG. ENTERED BEFORE 1/1/72
2. PFC REG. ENTERED AFTER 12/31/71
3. PFC SPECIAL CLASSIFICATION
4. COUNTY FOREST CROP
5. MFL OPEN ENTERED AFTER 2004
6. MFL CLOSED ENTERED AFTER 2004
7. MFL OPEN ENTERED BEFORE 2005
8. MFL CLOSED ENTERED BEFORE 20051. FEDERAL
2. STATE
3. COUNTY
4. OTHEREXEMPT FROM GEN.
PROPERTY TAX**TOTAL
ACRES
THIS
LINE**

PARCEL NUMBER	SCHOOL DIST.	VOL/PAGE - REG. DEEDS	TOTAL ACRES OF DESC.	ACREAGE & VALUE OF DESCRIPTION SUBJECT TO GENERAL PROPERTY TAX					6. MFL CLOSED ENTERED AFTER 2004 7. MFL OPEN ENTERED BEFORE 2005 8. MFL CLOSED ENTERED BEFORE 2005			EXEMPT FROM GEN. PROPERTY TAX		ACRES THIS LINE
NAME & ADDRESS	SEC. TN. RANGE DESCRIPTION OF PROPERTY	C O D E	ACRES	LAND VALUE	IMPROVEMENT VALUE	TOTAL VALUE	C O D E	ACRES	VALUE	C O D E	ACRES			
01350212060 01350212060 JACQUELINE A SLOMINSKI 25115 EAST COLONIAL DRIVE CHRISTMAS, FL, 32709	MENOMINEE INDIAN SCHOOL DISTRICT 3434 N1640 SUNDANCE LANE SUNDANCE LOT 16 LEGEND LAKE	A	0.51	\$5,200	\$2,500	\$7,700						0.51		
01350212070 01350212070 SAMUEL KRANZUSCH 1426 STEAD DRIVE MENASHA, WI, 54952	MENOMINEE INDIAN SCHOOL DISTRICT 3434 N1628 SUNDANCE LANE SUNDANCE LOT 17 LEGEND LAKE	A	0.48	\$5,100	\$0	\$5,100						0.48		
01350212080 01350212080 RICHARD S SCHRUBEY 209 CEDAR STREET BONDUEL, WI, 54107	MENOMINEE INDIAN SCHOOL DISTRICT 3434 N1620 SUNDANCE LANE SUNDANCE LOT 18 LEGEND LAKE	A	0.70	\$6,000	\$5,400	\$11,400						0.70		

YEAR
2023

State No.

ASSESSMENT ROLL FOR MENOMINEE Menominee COUNTYKEY TO
CODES1.A - RESIDENTIAL
2.B - COMMERCIAL
3.C - MANUFACTURING
4.D - AGRICULTURAL5.E - UNDEVELOPED
5m - AGRICULTURAL FOREST
6.F - PRODUCTIVE FOREST LANDS
7.G - OTHER1. PFC REG. ENTERED BEFORE 1/1/72
2. PFC REG. ENTERED AFTER 12/31/71
3. PFC SPECIAL CLASSIFICATION
4. COUNTY FOREST CROP
5. MFL OPEN ENTERED AFTER 2004
6. MFL CLOSED ENTERED AFTER 2004
7. MFL OPEN ENTERED BEFORE 2005
8. MFL CLOSED ENTERED BEFORE 20051. FEDERAL
2. STATE
3. COUNTY
4. OTHEREXEMPT FROM GEN.
PROPERTY TAX**TOTAL
ACRES
THIS
LINE**

PARCEL NUMBER	SCHOOL DIST.	VOL/PAGE - REG. DEEDS	TOTAL ACRES OF DESC.	ACREAGE & VALUE OF DESCRIPTION SUBJECT TO GENERAL PROPERTY TAX						6. MFL CLOSED ENTERED AFTER 2004 7. MFL OPEN ENTERED BEFORE 2005 8. MFL CLOSED ENTERED BEFORE 2005		EXEMPT FROM GEN. PROPERTY TAX		ACRES THIS LINE
NAME & ADDRESS	SEC. TN. RANGE DESCRIPTION OF PROPERTY	C O D E	ACRES	LAND VALUE	IMPROVEMENT VALUE	TOTAL VALUE	C O D E	ACRES	VALUE	C O D E	ACRES			
01350212090 01350212090 JUSTIN T REBITSKI 1323 CONGRESS AVENUE OSHKOSH, WI, 54901	MENOMINEE INDIAN SCHOOL DISTRICT 3434 N1614 SUNDANCE LANE SUNDANCE LOT 19 LEGEND LAKE	A	0.72	\$6,100	\$0	\$6,100						0.72		
01350212100 01350212100 HENDRICKS, JEROME R. & MARGARET A. N69W13670 RANCH RD MENOMINEE FALLS, WI, 53051	MENOMINEE INDIAN SCHOOL DISTRICT 3434 N1631 SUNDANCE TRAIL SUNDANCE LOT 20 LEGEND LAKE	A	0.52	\$5,300	\$800	\$6,100						0.52		
01350213010 01350213010 JAMES M & LESLIE C LAST 4942 S 31ST GREENFIELD, WI, 53221	MENOMINEE INDIAN SCHOOL DISTRICT 3434 N1641 SUNDANCE TRAIL SUNDANCE LOT 21 LEGEND LAKE	A	0.48	\$5,100	\$69,700	\$74,800						0.48		

YEAR
2023

State No.

ASSESSMENT ROLL FOR MENOMINEE Menominee COUNTYKEY TO
CODES1.A - RESIDENTIAL
2.B - COMMERCIAL
3.C - MANUFACTURING
4.D - AGRICULTURAL5.E - UNDEVELOPED
5m - AGRICULTURAL FOREST
6.F - PRODUCTIVE FOREST LANDS
7.G - OTHER1. PFC REG. ENTERED BEFORE 1/1/72
2. PFC REG. ENTERED AFTER 12/31/71
3. PFC SPECIAL CLASSIFICATION
4. COUNTY FOREST CROP
5. MFL OPEN ENTERED AFTER 2004
6. MFL CLOSED ENTERED AFTER 2004
7. MFL OPEN ENTERED BEFORE 2005
8. MFL CLOSED ENTERED BEFORE 20051. FEDERAL
2. STATE
3. COUNTY
4. OTHEREXEMPT FROM GEN.
PROPERTY TAX**TOTAL
ACRES
THIS
LINE**

PARCEL NUMBER	SCHOOL DIST.	VOL/PAGE - REG. DEEDS	TOTAL ACRES OF DESC.	ACREAGE & VALUE OF DESCRIPTION SUBJECT TO GENERAL PROPERTY TAX						6. MFL CLOSED ENTERED AFTER 2004 7. MFL OPEN ENTERED BEFORE 2005 8. MFL CLOSED ENTERED BEFORE 2005		EXEMPT FROM GEN. PROPERTY TAX		ACRES THIS LINE
NAME & ADDRESS	SEC. TN. RANGE DESCRIPTION OF PROPERTY	C O D E	ACRES	LAND VALUE	IMPROVEMENT VALUE	TOTAL VALUE	C O D E	ACRES	VALUE	C O D E	ACRES			
01350213020 01350213020 TODD A BAUER 1420 E THOMAS WHEATON, IL, 60187	MENOMINEE INDIAN SCHOOL DISTRICT 3434 N1649 SUNDANCE TRAIL SUNDANCE LOT 22 LEGEND LAKE	A	0.51	\$5,200	\$0	\$5,200						0.51		
01350213030 01350213030 MICHAEL T KIRCHNER 1636 W HOMESTEAD DR APPLETON, WI, 54914	MENOMINEE INDIAN SCHOOL DISTRICT 3434 N1657 SUNDANCE TRAIL SUNDANCE LOT 23 LEGEND LAKE	A	0.54	\$5,400	\$0	\$5,400						0.54		
01350213040 01350213040 M.I.T.W. PO BOX 910 KESHENA, WI, 54135	MENOMINEE INDIAN SCHOOL DISTRICT 3434 N1663 SUNDANCE TR SUNDANCE LOT 24 LEGEND LAKE									X5	0.00	0.00		

YEAR
2023

State No.

ASSESSMENT ROLL FOR MENOMINEE Menominee COUNTYKEY TO
CODES1.A - RESIDENTIAL
2.B - COMMERCIAL
3.C - MANUFACTURING
4.D - AGRICULTURAL5.E - UNDEVELOPED
5m - AGRICULTURAL FOREST
6.F - PRODUCTIVE FOREST LANDS
7.G - OTHER1. PFC REG. ENTERED BEFORE 1/1/72
2. PFC REG. ENTERED AFTER 12/31/71
3. PFC SPECIAL CLASSIFICATION
4. COUNTY FOREST CROP
5. MFL OPEN ENTERED AFTER 2004
6. MFL CLOSED ENTERED AFTER 2004
7. MFL OPEN ENTERED BEFORE 2005
8. MFL CLOSED ENTERED BEFORE 20051. FEDERAL
2. STATE
3. COUNTY
4. OTHEREXEMPT FROM GEN.
PROPERTY TAX**TOTAL
ACRES
THIS
LINE**

PARCEL NUMBER	SCHOOL DIST.	VOL/PAGE - REG. DEEDS	TOTAL ACRES OF DESC.	ACREAGE & VALUE OF DESCRIPTION SUBJECT TO GENERAL PROPERTY TAX				6. MFL CLOSED ENTERED AFTER 2004 7. MFL OPEN ENTERED BEFORE 2005 8. MFL CLOSED ENTERED BEFORE 2005			EXEMPT FROM GEN. PROPERTY TAX		ACRES THIS LINE
NAME & ADDRESS	SEC. TN. RANGE DESCRIPTION OF PROPERTY	C O D E	ACRES	LAND VALUE	IMPROVEMENT VALUE	TOTAL VALUE	C O D E	ACRES	VALUE	C O D E	ACRES		
01350213050 01350213050 GATZ, TIMOTHY & RAE N1671 SUNDANCE TRAIL KESHENA, WI, 54135	MENOMINEE INDIAN SCHOOL DISTRICT 3434 N1671 SUNDANCE TRAIL SUNDANCE LOT 25 LEGEND LAKE	A	0.51	\$5,200	\$124,400	\$129,600						0.51	
01350213060 01350213060 GATZ, TIMOTHY AND RAE N1671 SUNDANCE TRAIL KESHENA, WI, 54135	MENOMINEE INDIAN SCHOOL DISTRICT 3434 N1679 SUNDANCE TRAIL SUNDANCE LOT 26 LEGEND LAKE	A	0.48	\$5,100	\$700	\$5,800						0.48	
01350213070 01350213070 GUY F KESHENA, A SINGLE PERSON FOR & ON BEHALF OF MITW PO BOX 910 KESHENA, WI, 5435	MENOMINEE INDIAN SCHOOL DISTRICT 3434 N1691 SUNDANCE TRAIL SUNDANCE LOT 27 LEGEND LAKE									X1	0.00	0.00	

YEAR
2023

State No.

ASSESSMENT ROLL FOR MENOMINEE Menominee COUNTYKEY TO
CODES1.A - RESIDENTIAL
2.B - COMMERCIAL
3.C - MANUFACTURING
4.D - AGRICULTURAL5.E - UNDEVELOPED
5m - AGRICULTURAL FOREST
6.F - PRODUCTIVE FOREST LANDS
7.G - OTHER1. PFC REG. ENTERED BEFORE 1/1/72
2. PFC REG. ENTERED AFTER 12/31/71
3. PFC SPECIAL CLASSIFICATION
4. COUNTY FOREST CROP
5. MFL OPEN ENTERED AFTER 2004
6. MFL CLOSED ENTERED AFTER 2004
7. MFL OPEN ENTERED BEFORE 2005
8. MFL CLOSED ENTERED BEFORE 20051. FEDERAL
2. STATE
3. COUNTY
4. OTHEREXEMPT FROM GEN.
PROPERTY TAX**TOTAL
ACRES
THIS
LINE**

PARCEL NUMBER	SCHOOL DIST.	VOL/PAGE - REG. DEEDS	TOTAL ACRES OF DESC.	ACREAGE & VALUE OF DESCRIPTION SUBJECT TO GENERAL PROPERTY TAX								EXEMPT FROM GEN. PROPERTY TAX		TOTAL ACRES THIS LINE
NAME & ADDRESS	SEC. TN. RANGE DESCRIPTION OF PROPERTY	C O D E	ACRES	LAND VALUE	IMPROVEMENT VALUE	TOTAL VALUE	C O D E	ACRES	VALUE	C O D E	ACRES			
1720 01350213080 01350213080 U.S.A. IN TRUST NOT AVAILABLE NOT AVAILABLE, NA, 00000	MENOMINEE INDIAN SCHOOL DISTRICT 3434 N1699 SUNDANCE TR SUNDANCE LOT 28 LEGEND LAKE									X1	0.00			0.00
1721 01350213090 01350213090 THE JENIFER L RICHART REVOCABLE TRUST DTD MAY 6, 2019 3825 E CALUMET STREET STE 400 #120 APPLETON, WI, 54915	MENOMINEE INDIAN SCHOOL DISTRICT 3434 N1703 SUNDANCE TRAIL SUNDANCE LOT 29 LEGEND LAKE	A	0.51	\$5,200	\$0	\$5,200								0.51
1722 01350213100 01350213100 U.S.A. IN TRUST NOT AVAILABLE NOT AVAILABLE, NA, 00000	MENOMINEE INDIAN SCHOOL DISTRICT 3434 N1707 SUNDANCE TR SUNDANCE LOT 30 LEGEND LAKE									X1	0.00			0.00

YEAR
2023

State No.

ASSESSMENT ROLL FOR MENOMINEE Menominee COUNTYKEY TO
CODES1.A - RESIDENTIAL
2.B - COMMERCIAL
3.C - MANUFACTURING
4.D - AGRICULTURAL5.E - UNDEVELOPED
5m - AGRICULTURAL FOREST
6.F - PRODUCTIVE FOREST LANDS
7.G - OTHER1. PFC REG. ENTERED BEFORE 1/1/72
2. PFC REG. ENTERED AFTER 12/31/71
3. PFC SPECIAL CLASSIFICATION
4. COUNTY FOREST CROP
5. MFL OPEN ENTERED AFTER 2004
6. MFL CLOSED ENTERED AFTER 2004
7. MFL OPEN ENTERED BEFORE 2005
8. MFL CLOSED ENTERED BEFORE 20051. FEDERAL
2. STATE
3. COUNTY
4. OTHEREXEMPT FROM GEN.
PROPERTY TAX**TOTAL
ACRES
THIS
LINE**

PARCEL NUMBER	SCHOOL DIST.	VOL/PAGE - REG. DEEDS	TOTAL ACRES OF DESC.	ACREAGE & VALUE OF DESCRIPTION SUBJECT TO GENERAL PROPERTY TAX					6. MFL CLOSED ENTERED AFTER 2004 7. MFL OPEN ENTERED BEFORE 2005 8. MFL CLOSED ENTERED BEFORE 2005			EXEMPT FROM GEN. PROPERTY TAX		ACRES THIS LINE
NAME & ADDRESS	SEC. TN. RANGE DESCRIPTION OF PROPERTY	C O D E	ACRES	LAND VALUE	IMPROVEMENT VALUE	TOTAL VALUE	C O D E	ACRES	VALUE	C O D E	ACRES			
01350214010 01350214010 CAMACHO, KATHRYN AND ISMAEL N1723 SUNDANCE TRAIL KESHENA, WI, 54135	MENOMINEE INDIAN SCHOOL DISTRICT 3434 N1723 SUNDANCE TRAIL SUNDANCE LOT 31 LEGEND LAKE	A	0.50	\$5,200	\$101,700	\$106,900						0.50		
01350214020 01350214020 CAMACHO, KATHRYN AND ISMAEL N1723 SUNDANCE TRAIL KESHENA, WI, 54135	MENOMINEE INDIAN SCHOOL DISTRICT 3434 N1731 SUNDANCE TRAIL SUNDANCE LOT 32 LEGEND LAKE	A	0.53	\$5,300	\$0	\$5,300						0.53		
01350214030 01350214030 Scott & Amy Samp 1314 Wyman St New London, Wisconsin, 54961	MENOMINEE INDIAN SCHOOL DISTRICT 3434 N1728 SUNDANCE TRAIL SUNDANCE LOT 33 LEGEND LAKE	A	0.60	\$5,600	\$0	\$5,600						0.60		

YEAR
2023

State No.

ASSESSMENT ROLL FOR MENOMINEE Menominee COUNTYKEY TO
CODES1.A - RESIDENTIAL
2.B - COMMERCIAL
3.C - MANUFACTURING
4.D - AGRICULTURAL5.E - UNDEVELOPED
5m - AGRICULTURAL FOREST
6.F - PRODUCTIVE FOREST LANDS
7.G - OTHER1. PFC REG. ENTERED BEFORE 1/1/72
2. PFC REG. ENTERED AFTER 12/31/71
3. PFC SPECIAL CLASSIFICATION
4. COUNTY FOREST CROP
5. MFL OPEN ENTERED AFTER 2004
6. MFL CLOSED ENTERED AFTER 2004
7. MFL OPEN ENTERED BEFORE 2005
8. MFL CLOSED ENTERED BEFORE 20051. FEDERAL
2. STATE
3. COUNTY
4. OTHEREXEMPT FROM GEN.
PROPERTY TAX**TOTAL
ACRES
THIS
LINE**

PARCEL NUMBER	SCHOOL DIST.	VOL/PAGE - REG. DEEDS	TOTAL ACRES OF DESC.	ACREAGE & VALUE OF DESCRIPTION SUBJECT TO GENERAL PROPERTY TAX						6. MFL CLOSED ENTERED AFTER 2004 7. MFL OPEN ENTERED BEFORE 2005 8. MFL CLOSED ENTERED BEFORE 2005		EXEMPT FROM GEN. PROPERTY TAX		ACRES THIS LINE
NAME & ADDRESS	SEC. TN. RANGE DESCRIPTION OF PROPERTY	C O D E	ACRES	LAND VALUE	IMPROVEMENT VALUE	TOTAL VALUE	C O D E	ACRES	VALUE	C O D E	ACRES			
01350214040 01350214040 RANDY SAMP 8040 PRAIRIEWOOD TRAIL NEENAH, WI, 54956	MENOMINEE INDIAN SCHOOL DISTRICT 3434 N1720 SUNDANCE TRAIL SUNDANCE LOT 34 LEGEND LAKE	A	0.55	\$5,400	\$0	\$5,400						0.55		
01350214050 01350214050 LAWRENCE & DEBRA COLLING 503 NORTH SUPERIOR STREET DE PERE, WI, 54115	MENOMINEE INDIAN SCHOOL DISTRICT 3434 N1708 SUNDANCE TRAIL SUNDANCE LOT 35 LEGEND LAKE	A	0.58	\$5,500	\$0	\$5,500						0.58		
01350214060 01350214060 JAMIE J & THERESA M LEX 3599 SAINT HUBERTS COURT W HUBERTUS, WI, 53033	MENOMINEE INDIAN SCHOOL DISTRICT 3434 N1705 SUNDANCE COURT SUNDANCE LOT 36 LEGEND LAKE	A	0.60	\$5,600	\$0	\$5,600						0.60		

YEAR
2023

State No.

ASSESSMENT ROLL FOR MENOMINEE Menominee COUNTYKEY TO
CODES1.A - RESIDENTIAL
2.B - COMMERCIAL
3.C - MANUFACTURING
4.D - AGRICULTURAL5.E - UNDEVELOPED
5m - AGRICULTURAL FOREST
6.F - PRODUCTIVE FOREST LANDS
7.G - OTHER1. PFC REG. ENTERED BEFORE 1/1/72
2. PFC REG. ENTERED AFTER 12/31/71
3. PFC SPECIAL CLASSIFICATION
4. COUNTY FOREST CROP
5. MFL OPEN ENTERED AFTER 2004
6. MFL CLOSED ENTERED AFTER 2004
7. MFL OPEN ENTERED BEFORE 2005
8. MFL CLOSED ENTERED BEFORE 20051. FEDERAL
2. STATE
3. COUNTY
4. OTHEREXEMPT FROM GEN.
PROPERTY TAX**TOTAL
ACRES
THIS
LINE**

PARCEL NUMBER	SCHOOL DIST.	VOL/PAGE - REG. DEEDS	TOTAL ACRES OF DESC.	ACREAGE & VALUE OF DESCRIPTION SUBJECT TO GENERAL PROPERTY TAX						6. MFL CLOSED ENTERED AFTER 2004 7. MFL OPEN ENTERED BEFORE 2005 8. MFL CLOSED ENTERED BEFORE 2005			EXEMPT FROM GEN. PROPERTY TAX		ACRES THIS LINE
NAME & ADDRESS	SEC. TN. RANGE DESCRIPTION OF PROPERTY	C O D E	ACRES	LAND VALUE	IMPROVEMENT VALUE	TOTAL VALUE	C O D E	ACRES	VALUE	C O D E	ACRES				
01350214070 01350214070 MENOMINEE INDIAN SCHOOL DISTRICT 3434 LEX, JAMIE J. AND THERESA M. 3599 SAINT HUBERTS CT. W HUBERTUS, WI, 53033	N1713 SUNDANCE COURT SUNDANCE LOT 37 LEGEND LAKE	A	0.52	\$5,300	\$128,400	\$133,700						0.52			
01350214080 01350214080 MENOMINEE INDIAN SCHOOL DISTRICT 3434 JAMIE LEX 3599 SAINT HUBERT'S COURT W HUBERTUS, WI, 53033	N1721 SUNDANCE COURT SUNDANCE LOT 38 LEGEND LAKE	A	0.45	\$5,000	\$400	\$5,400						0.45			
01350214090 01350214090 MENOMINEE INDIAN SCHOOL DISTRICT 3434 WIESELER, JIM & DONNA W6296 CEDAR CLIFF HORTONVILLE, WI, 54944	N1728 SUNDANCE COURT SUNDANCE LOT 39 LEGEND LAKE	A	0.50	\$151,500	\$5,800	\$157,300						0.50			

YEAR
2023

State No.

ASSESSMENT ROLL FOR MENOMINEE Menominee COUNTYKEY TO
CODES1.A - RESIDENTIAL
2.B - COMMERCIAL
3.C - MANUFACTURING
4.D - AGRICULTURAL5.E - UNDEVELOPED
5m - AGRICULTURAL FOREST
6.F - PRODUCTIVE FOREST LANDS
7.G - OTHER1. PFC REG. ENTERED BEFORE 1/1/72
2. PFC REG. ENTERED AFTER 12/31/71
3. PFC SPECIAL CLASSIFICATION
4. COUNTY FOREST CROP
5. MFL OPEN ENTERED AFTER 2004
6. MFL CLOSED ENTERED AFTER 2004
7. MFL OPEN ENTERED BEFORE 2005
8. MFL CLOSED ENTERED BEFORE 20051. FEDERAL
2. STATE
3. COUNTY
4. OTHEREXEMPT FROM GEN.
PROPERTY TAX**TOTAL
ACRES
THIS
LINE**

PARCEL NUMBER	SCHOOL DIST.	VOL/PAGE - REG. DEEDS	TOTAL ACRES OF DESC.	ACREAGE & VALUE OF DESCRIPTION SUBJECT TO GENERAL PROPERTY TAX						6. MFL CLOSED ENTERED AFTER 2004 7. MFL OPEN ENTERED BEFORE 2005 8. MFL CLOSED ENTERED BEFORE 2005		EXEMPT FROM GEN. PROPERTY TAX		ACRES THIS LINE
NAME & ADDRESS	SEC. TN. RANGE DESCRIPTION OF PROPERTY	C O D E	ACRES	LAND VALUE	IMPROVEMENT VALUE	TOTAL VALUE	C O D E	ACRES	VALUE	C O D E	ACRES			
01350214100 01350214100 MENOMINEE INDIAN SCHOOL DISTRICT 3434 LEVAGGI, LYNN L & PETRONELLA T 16469 BUCKNER POND WAY CRESTHILL, IL, 60403	N1722 SUNDANCE COURT SUNDANCE LOT 40 LEGEND LAKE	A	0.53	\$150,000	\$131,300	\$281,300						0.53		
01350215010 01350215010 MENOMINEE INDIAN SCHOOL DISTRICT 3434 THOMAS A STERNHAGEN 3601 NORTH WOODHAVEN CT APPLETON, WI, 54913	N1714 SUNDANCE COURT SUNDANCE LOT 41 LEGEND LAKE	A	0.60	\$150,500	\$82,700	\$233,200						0.60		
01350215020 01350215020 MENOMINEE INDIAN SCHOOL DISTRICT 3434 DANNER, JOHN & ELIZABETH 3926 HIDDEN TRAIL ONEIDA, WI, 54155	N1708 SUNDANCE COURT SUNDANCE LOT 42 LEGEND LAKE	A	1.41	\$178,500	\$187,400	\$365,900						1.41		

YEAR
2023


State No.

ASSESSMENT ROLL FOR MENOMINEE Menominee COUNTYKEY TO
CODES1.A - RESIDENTIAL
2.B - COMMERCIAL
3.C - MANUFACTURING
4.D - AGRICULTURAL5.E - UNDEVELOPED
5m - AGRICULTURAL FOREST
6.F - PRODUCTIVE FOREST LANDS
7.G - OTHER1. PFC REG. ENTERED BEFORE 1/1/72
2. PFC REG. ENTERED AFTER 12/31/71
3. PFC SPECIAL CLASSIFICATION
4. COUNTY FOREST CROP
5. MFL OPEN ENTERED AFTER 2004
6. MFL CLOSED ENTERED AFTER 2004
7. MFL OPEN ENTERED BEFORE 2005
8. MFL CLOSED ENTERED BEFORE 20051. FEDERAL
2. STATE
3. COUNTY
4. OTHEREXEMPT FROM GEN.
PROPERTY TAX**TOTAL
ACRES
THIS
LINE**

PARCEL NUMBER	SCHOOL DIST.	VOL/PAGE - REG. DEEDS	TOTAL ACRES OF DESC.	ACREAGE & VALUE OF DESCRIPTION SUBJECT TO GENERAL PROPERTY TAX				6. MFL CLOSED ENTERED AFTER 2004 7. MFL OPEN ENTERED BEFORE 2005 8. MFL CLOSED ENTERED BEFORE 2005			EXEMPT FROM GEN. PROPERTY TAX		ACRES THIS LINE
NAME & ADDRESS	SEC. TN. RANGE DESCRIPTION OF PROPERTY	C O D E	ACRES	LAND VALUE	IMPROVEMENT VALUE	TOTAL VALUE	C O D E	ACRES	VALUE	C O D E	ACRES		
01350215040 01350215040 MENOMINEE INDIAN SCHOOL DISTRICT 3434 ANDREW J HOEPPNER, SUZANNE M HOEPPNER 936 FREDONIA AVENUE FREDONIA, WI, 53021	N1692 SUNDANCE TRAIL SUNDANCE LOT 44 LEGEND LAKE	A	1.54	\$179,500	\$109,900	\$289,400						1.54	
01350215050 01350215050 MENOMINEE INDIAN SCHOOL DISTRICT 3434 RICHART, MICHAEL & JENIFER 3825 E CALUMET ST SUITE 400 #120 APPLETON, WI, 54915	N1684 SUNDANCE TRAIL SUNDANCE LOT 45 LEGEND LAKE	A	0.54	\$150,000	\$140,000	\$290,000						0.54	
01350215060 01350215060 MENOMINEE INDIAN SCHOOL DISTRICT 3434 RICHART, MICHAEL ALLAN & JENIFER LYNN 3825 E CALUMET ST SUITE 400 #120 APPLETON, WI, 54915	N1676 SUNDANCE TRAIL SUNDANCE LOT 46 LEGEND LAKE	A	0.50	\$156,000	\$0	\$156,000						0.50	

YEAR 2023	State No.
--------------	-----------

ASSESSMENT ROLL FOR MENOMINEE Menominee COUNTY

KEY TO
CODES 

1.A - RESIDENTIAL
2.B - COMMERCIAL
3.C - MANUFACTURING
4.D - AGRICULTURAL

5.E - UNDEVELOPED
5m - AGRICULTURAL FOREST
6.F - PRODUCTIVE FOREST LANDS
7.G - OTHER

1. PFC REG. ENTERED BEFORE 1/1/72
2. PFC REG. ENTERED AFTER 12/31/71
3. PFC SPECIAL CLASSIFICATION
4. COUNTY FOREST CROP
5. MFL OPEN ENTERED AFTER 2004
6. MFL CLOSED ENTERED AFTER 2004
7. MFL OPEN ENTERED BEFORE 2005
8. MFL CLOSED ENTERED BEFORE 2005

1. FEDERAL
2. STATE
3. COUNTY
4. OTHER

EXEMPT FROM GEN.
PROPERTY TAX

**TOTAL
ACRES
THIS
LINE**

PARCEL NUMBER	SCHOOL	VOL/PAGE - REG. DEEDS	TOTAL ACRES	ACREAGE & VALUE OF DESCRIPTION					5. MFL ENTERED AFTER 2004 6. MFL CLOSED ENTERED AFTER 2004 7. MFL OPEN ENTERED BEFORE 2005 8. MFL CLOSED ENTERED BEFORE 2005			EXEMPT FROM GEN. PROPERTY TAX		ACRES THIS LINE
	DIST.	OF DESC.												
NAME & ADDRESS		SEC. TN. RANGE DESCRIPTION OF PROPERTY	C O D E	ACRES	LAND VALUE	IMPROVEMENT VALUE	TOTAL VALUE	C O D E	ACRES	VALUE	C O D E	ACRES		
01350215070 01350215070 MENOMINEE INDIAN SCHOOL DISTRICT 3434 NORDMAN, PATRICIA LYNN 2323 N. BRIGHTON PLACE ARLINGTON HEIGHTS, IL, 60004		N1670 SUNDANCE TRAIL SUNDANCE LOT 47 LEGEND LAKE	A	0.48	\$150,000	\$125,100	\$275,100						0.48	
01350215080 01350215080 MENOMINEE INDIAN SCHOOL DISTRICT 3434 STEARNEY, RONALD A 211 WEST WACKER DRIVE CHICAGO, IL, 60606		N1662 SUNDANCE TRAIL SUNDANCE LOT 48 LEGEND LAKE	A	0.50	\$150,000	\$102,300	\$252,300						0.50	
01350215090 01350215090 MENOMINEE INDIAN SCHOOL DISTRICT 3434 VAVRA, JAMES & DENISE S67W29571 COUNTY ROAD I MUKWONAGO, WI, 53149		N1656 SUNDANCE TRAIL SUNDANCE LOT 49 LEGEND LAKE	A	0.55	\$122,200	\$85,900	\$208,100						0.55	

YEAR
2023

State No.

ASSESSMENT ROLL FOR MENOMINEE Menominee COUNTYKEY TO
CODES1.A - RESIDENTIAL
2.B - COMMERCIAL
3.C - MANUFACTURING
4.D - AGRICULTURAL5.E - UNDEVELOPED
5m - AGRICULTURAL FOREST
6.F - PRODUCTIVE FOREST LANDS
7.G - OTHER1. PFC REG. ENTERED BEFORE 1/1/72
2. PFC REG. ENTERED AFTER 12/31/71
3. PFC SPECIAL CLASSIFICATION
4. COUNTY FOREST CROP
5. MFL OPEN ENTERED AFTER 2004
6. MFL CLOSED ENTERED AFTER 2004
7. MFL OPEN ENTERED BEFORE 2005
8. MFL CLOSED ENTERED BEFORE 20051. FEDERAL
2. STATE
3. COUNTY
4. OTHEREXEMPT FROM GEN.
PROPERTY TAX**TOTAL
ACRES
THIS
LINE**

PARCEL NUMBER	SCHOOL DIST.	VOL/PAGE - REG. DEEDS	TOTAL ACRES OF DESC.	ACREAGE & VALUE OF DESCRIPTION SUBJECT TO GENERAL PROPERTY TAX				6. MFL CLOSED ENTERED AFTER 2004 7. MFL OPEN ENTERED BEFORE 2005 8. MFL CLOSED ENTERED BEFORE 2005			EXEMPT FROM GEN. PROPERTY TAX		ACRES THIS LINE
NAME & ADDRESS	SEC. TN. RANGE DESCRIPTION OF PROPERTY	C O D E	ACRES	LAND VALUE	IMPROVEMENT VALUE	TOTAL VALUE	C O D E	ACRES	VALUE	C O D E	ACRES		
01350215100 01350215100 TODD A BAUER 1420 E THOMAS WHEATON, IL, 60187	MENOMINEE INDIAN SCHOOL DISTRICT 3434 N1644 SUNDANCE TRAIL SUNDANCE LOT 50 LEGEND LAKE	A	0.61	\$109,100	\$297,900	\$407,000						0.61	
01350216010 01350216010 KIRCHNER, DONALD H & MARGARET 1825 S ONEIDA STREET APPLETON, WI, 54915	MENOMINEE INDIAN SCHOOL DISTRICT 3434 N1634 SUNDANCE TRAIL SUNDANCE LOT 51 LEGEND LAKE	A	0.62	\$123,200	\$163,100	\$286,300						0.62	
01350216020 01350216020 THE DONARKSI TRUST OF 1996 U/D/O DECEMBER 18, 1996 300 TOWER VIEW DRIVE GREEN BAY, WI, 54301	MENOMINEE INDIAN SCHOOL DISTRICT 3434 N1624 SUNDANCE TRAIL SUNDANCE LOT 52 LEGEND LAKE	A	0.60	\$135,300	\$0	\$135,300						0.60	

YEAR
2023

State No.

ASSESSMENT ROLL FOR MENOMINEE Menominee COUNTYKEY TO
CODES1.A - RESIDENTIAL
2.B - COMMERCIAL
3.C - MANUFACTURING
4.D - AGRICULTURAL5.E - UNDEVELOPED
5m - AGRICULTURAL FOREST
6.F - PRODUCTIVE FOREST LANDS
7.G - OTHER1. PFC REG. ENTERED BEFORE 1/1/72
2. PFC REG. ENTERED AFTER 12/31/71
3. PFC SPECIAL CLASSIFICATION
4. COUNTY FOREST CROP
5. MFL OPEN ENTERED AFTER 2004
6. MFL CLOSED ENTERED AFTER 2004
7. MFL OPEN ENTERED BEFORE 2005
8. MFL CLOSED ENTERED BEFORE 20051. FEDERAL
2. STATE
3. COUNTY
4. OTHEREXEMPT FROM GEN.
PROPERTY TAX**TOTAL
ACRES
THIS
LINE**

PARCEL NUMBER	SCHOOL DIST.	VOL/PAGE - REG. DEEDS	TOTAL ACRES OF DESC.	ACREAGE & VALUE OF DESCRIPTION SUBJECT TO GENERAL PROPERTY TAX						6. MFL CLOSED ENTERED AFTER 2004 7. MFL OPEN ENTERED BEFORE 2005 8. MFL CLOSED ENTERED BEFORE 2005		EXEMPT FROM GEN. PROPERTY TAX		ACRES THIS LINE
NAME & ADDRESS	SEC. TN. RANGE DESCRIPTION OF PROPERTY	C O D E	ACRES	LAND VALUE	IMPROVEMENT VALUE	TOTAL VALUE	C O D E	ACRES	VALUE	C O D E	ACRES			
01350216030 01350216030 THE DONARSKI TRUST OF 1996 300 TOWER VIEW DRIVE GREEN BAY, WI, 54301	MENOMINEE INDIAN SCHOOL DISTRICT 3434 N1618 SUNDANCE TRAIL SUNDANCE LOT 53 LEGEND LAKE	A	0.51	\$140,000	\$119,000	\$259,000						0.51		
01350216040 01350216040 U.S.A. IN TRUST NOT AVAILABLE NOT AVAILABLE, NA, 00000	MENOMINEE INDIAN SCHOOL DISTRICT 3434 N1608 SUNDANCE TR SUNDANCE LOT 54 LEGEND LAKE									X1	0.00	0.00		
01350216050 01350216050 STEPHEN SAVAGE N1604 SUNDANCE TR KESHENA, WI, 54135	MENOMINEE INDIAN SCHOOL DISTRICT 3434 N1604 SUNDANCE TRAIL SUNDANCE LOT 55 LEGEND LAKE	A	0.78	\$182,500	\$263,400	\$445,900						0.78		

YEAR
2023

State No.

ASSESSMENT ROLL FOR MENOMINEE Menominee COUNTYKEY TO
CODES1.A - RESIDENTIAL
2.B - COMMERCIAL
3.C - MANUFACTURING
4.D - AGRICULTURAL5.E - UNDEVELOPED
5m - AGRICULTURAL FOREST
6.F - PRODUCTIVE FOREST LANDS
7.G - OTHER1. PFC REG. ENTERED BEFORE 1/1/72
2. PFC REG. ENTERED AFTER 12/31/71
3. PFC SPECIAL CLASSIFICATION
4. COUNTY FOREST CROP
5. MFL OPEN ENTERED AFTER 2004
6. MFL CLOSED ENTERED AFTER 2004
7. MFL OPEN ENTERED BEFORE 2005
8. MFL CLOSED ENTERED BEFORE 20051. FEDERAL
2. STATE
3. COUNTY
4. OTHEREXEMPT FROM GEN.
PROPERTY TAX**TOTAL
ACRES
THIS
LINE**

PARCEL NUMBER	SCHOOL DIST.	VOL/PAGE - REG. DEEDS	TOTAL ACRES OF DESC.	ACREAGE & VALUE OF DESCRIPTION SUBJECT TO GENERAL PROPERTY TAX						6. MFL CLOSED ENTERED AFTER 2004 7. MFL OPEN ENTERED BEFORE 2005 8. MFL CLOSED ENTERED BEFORE 2005		EXEMPT FROM GEN. PROPERTY TAX		ACRES THIS LINE
NAME & ADDRESS	SEC. TN. RANGE DESCRIPTION OF PROPERTY	C O D E	ACRES	LAND VALUE	IMPROVEMENT VALUE	TOTAL VALUE	C O D E	ACRES	VALUE	C O D E	ACRES			
01350216060 01350216060 JARED & AMANDA CRABBE 5200 W ELMDALE CT MEQUON, WI, 53092	MENOMINEE INDIAN SCHOOL DISTRICT 3434 N1592 SUNDANCE TRAIL SUNDANCE LOT 56 LEGEND LAKE	A	0.60	\$112,900	\$103,600	\$216,500						0.60		
01350216070 01350216070 NEIL W & ROBYN A BUSS 662 HIDEAWAY CT COMBINED LOCKS, WI, 54113	MENOMINEE INDIAN SCHOOL DISTRICT 3434 N1586 SUNDANCE TRAIL SUNDANCE LOT 57 LEGEND LAKE	A	0.60	\$112,500	\$241,400	\$353,900						0.60		
01350216080 01350216080 WILLIAM J ALTHAUS 4716 84TH STREETH KENOSHA, WI, 53142	MENOMINEE INDIAN SCHOOL DISTRICT 3434 N1580 SUNDANCE TRAIL SUNDANCE LOT 58 LEGEND LAKE	A	0.56	\$112,900	\$168,900	\$281,800						0.56		

YEAR 2023	State No.
--------------	-----------

ASSESSMENT ROLL FOR MENOMINEE Menominee COUNTY

KEY TO
CODES

1.A - RESIDENTIAL
2.B - COMMERCIAL
3.C - MANUFACTURING
4.D - AGRICULTURAL

5.E - UNDEVELOPED
5m - AGRICULTURAL FOREST
6.F - PRODUCTIVE FOREST LANDS
7.G - OTHER

1. PFC REG. ENTERED BEFORE 1/1/72
2. PFC REG. ENTERED AFTER 12/31/71
3. PFC SPECIAL CLASSIFICATION
4. COUNTY FOREST CROP
5. MFL OPEN ENTERED AFTER 2004
6. MFL CLOSED ENTERED AFTER 2004
7. MFL OPEN ENTERED BEFORE 2005
8. MFL CLOSED ENTERED BEFORE 2005

1. FEDERAL
2. STATE
3. COUNTY
4. OTHER

EXEMPT FROM GEN.
PROPERTY TAX

TOTAL
ACRES
THIS
LINE

PARCEL NUMBER		SCHOOL DIST.	VOL/PAGE - REG. DEEDS		TOTAL ACRES OF DESC.		ACREAGE & VALUE OF DESCRIPTION SUBJECT TO GENERAL PROPERTY TAX					6. MFL CLOSED ENTERED AFTER 2004 7. MFL OPEN ENTERED BEFORE 2005 8. MFL CLOSED ENTERED BEFORE 2005		EXEMPT FROM GEN. PROPERTY TAX		ACRES THIS LINE
NAME & ADDRESS			SEC. TN. RANGE DESCRIPTION OF PROPERTY		C O D E	ACRES	LAND VALUE	IMPROVEMENT VALUE	TOTAL VALUE	C O D E	ACRES	VALUE	C O D E	ACRES		
1750	01350216090 01350216090		MENOMINEE INDIAN SCHOOL DISTRICT 3434		A	0.48	\$136,900	\$147,500	\$284,400						0.48	
	FREDRICKS, WESLEY G & KAREN E N1578 SUNDANCE TRAIL KESHENA, WI, 54135		N1578 SUNDANCE TRAIL SUNDANCE LOT 59 LEGEND LAKE													
1751	01350216100 01350216100		MENOMINEE INDIAN SCHOOL DISTRICT 3434		A	0.66	\$220,000	\$152,600	\$372,600						0.66	
	THIEL, JOHN & KATHY 631 S. WALNUT STREET ARLINGTON HEIGHTS, IL, 60005		N1570 SUNDANCE TRAIL SUNDANCE LOT 60 LEGEND LAKE													
1752	01350217010 01350217010		MENOMINEE INDIAN SCHOOL DISTRICT 3434		A	0.52	\$190,000	\$53,900	\$243,900						0.52	
	HERMUS, JAMES R & KATHRYN A 1200 DOTTY DRIVE LITTLE CHUTE, WI, 54140		N1589 SUNDANCE TRAIL SUNDANCE LOT 61 LEGEND LAKE													

YEAR
2023

State No.

ASSESSMENT ROLL FOR MENOMINEE Menominee COUNTYKEY TO
CODES1.A - RESIDENTIAL
2.B - COMMERCIAL
3.C - MANUFACTURING
4.D - AGRICULTURAL5.E - UNDEVELOPED
5m - AGRICULTURAL FOREST
6.F - PRODUCTIVE FOREST LANDS
7.G - OTHER1. PFC REG. ENTERED BEFORE 1/1/72
2. PFC REG. ENTERED AFTER 12/31/71
3. PFC SPECIAL CLASSIFICATION
4. COUNTY FOREST CROP
5. MFL OPEN ENTERED AFTER 2004
6. MFL CLOSED ENTERED AFTER 2004
7. MFL OPEN ENTERED BEFORE 2005
8. MFL CLOSED ENTERED BEFORE 20051. FEDERAL
2. STATE
3. COUNTY
4. OTHEREXEMPT FROM GEN.
PROPERTY TAX**TOTAL
ACRES
THIS
LINE**

PARCEL NUMBER	SCHOOL DIST.	VOL/PAGE - REG. DEEDS	TOTAL ACRES OF DESC.	ACREAGE & VALUE OF DESCRIPTION SUBJECT TO GENERAL PROPERTY TAX						6. MFL CLOSED ENTERED AFTER 2004 7. MFL OPEN ENTERED BEFORE 2005 8. MFL CLOSED ENTERED BEFORE 2005		EXEMPT FROM GEN. PROPERTY TAX		ACRES THIS LINE
NAME & ADDRESS	SEC. TN. RANGE DESCRIPTION OF PROPERTY	C O D E	ACRES	LAND VALUE	IMPROVEMENT VALUE	TOTAL VALUE	C O D E	ACRES	VALUE	C O D E	ACRES			
01350217020 01350217020 MENOMINEE INDIAN SCHOOL DISTRICT 3434 SHIRLEY C PHILLIPS MARITAL TRUST, UNDER THE PHILLIPS REV TR DTD OCT 1, 1996 825 COBBLESTONE CT APT 314 KIMBERLY, WI, 54136	N1603 SUNDANCE TRAIL SUNDANCE LOT 62 LEGEND LAKE	A	0.45	\$150,500	\$176,500	\$327,000						0.45		
01350217030 01350217030 MENOMINEE INDIAN SCHOOL DISTRICT 3434 RICHTER, CARL E & KIM M W144 N7176 TERRACE DRIVE MENOMINEE FALLS, WI, 53051	N1605 SUNDANCE TRAIL SUNDANCE LOT 63 LEGEND LAKE	A	0.50	\$181,000	\$123,400	\$304,400						0.50		
01350217040 01350217040 MENOMINEE INDIAN SCHOOL DISTRICT 3434 HIETPAS, TROY J. & JAN M. 1424 HOOVER AVENUE LITTLE CHUTE, WI, 54140	N1589 SUNDANCE LANE SUNDANCE LOT 64 LEGEND LAKE	A	0.57	\$158,400	\$98,900	\$257,300						0.57		

YEAR
2023

State No.

ASSESSMENT ROLL FOR MENOMINEE Menominee COUNTYKEY TO
CODES1.A - RESIDENTIAL
2.B - COMMERCIAL
3.C - MANUFACTURING
4.D - AGRICULTURAL5.E - UNDEVELOPED
5m - AGRICULTURAL FOREST
6.F - PRODUCTIVE FOREST LANDS
7.G - OTHER1. PFC REG. ENTERED BEFORE 1/1/72
2. PFC REG. ENTERED AFTER 12/31/71
3. PFC SPECIAL CLASSIFICATION
4. COUNTY FOREST CROP
5. MFL OPEN ENTERED AFTER 2004
6. MFL CLOSED ENTERED AFTER 2004
7. MFL OPEN ENTERED BEFORE 2005
8. MFL CLOSED ENTERED BEFORE 20051. FEDERAL
2. STATE
3. COUNTY
4. OTHEREXEMPT FROM GEN.
PROPERTY TAX**TOTAL
ACRES
THIS
LINE**

PARCEL NUMBER	SCHOOL DIST.	VOL/PAGE - REG. DEEDS	TOTAL ACRES OF DESC.	ACREAGE & VALUE OF DESCRIPTION SUBJECT TO GENERAL PROPERTY TAX						6. MFL CLOSED ENTERED AFTER 2004 7. MFL OPEN ENTERED BEFORE 2005 8. MFL CLOSED ENTERED BEFORE 2005			EXEMPT FROM GEN. PROPERTY TAX		ACRES THIS LINE
NAME & ADDRESS	SEC. TN. RANGE DESCRIPTION OF PROPERTY	C O D E	ACRES	LAND VALUE	IMPROVEMENT VALUE	TOTAL VALUE	C O D E	ACRES	VALUE	C O D E	ACRES				
01350217050 01350217050 GOLDEN GRAMS, LLC, A WISCONSIN LIMITED LIABILITY COMPANY 335 WINDSOR DRIVE ROSELLE, IL, 60172	MENOMINEE INDIAN SCHOOL DISTRICT 3434 N1595 SUNDANCE LANE SUNDANCE LOT 65 LEGEND LAKE	A	0.50	\$165,000	\$162,800	\$327,800						0.50			
01350217060 01350217060 JAMES R BEYREISS, TRUSTEE OF THE JAMES R BEYREIS DECLATION OF LIVING TRUST DTD 16 CASA COURT PROSPECT HEIGHT, IL, 60070	MENOMINEE INDIAN SCHOOL DISTRICT 3434 N1601 SUNDANCE LANE SUNDANCE LOT 66 LEGEND LAKE	A	0.51	\$178,000	\$160,000	\$338,000						0.51			
01350217070 01350217070 CHRISTOPHER O UTPADEL 4748 N INDIGO LN APPLETON, WI, 54913	MENOMINEE INDIAN SCHOOL DISTRICT 3434 N1605 SUNDANCE LANE SUNDANCE LOT 67 LEGEND LAKE	A	0.47	\$184,000	\$201,000	\$385,000						0.47			

YEAR
2023

State No.

ASSESSMENT ROLL FOR MENOMINEE Menominee COUNTYKEY TO
CODES1.A - RESIDENTIAL
2.B - COMMERCIAL
3.C - MANUFACTURING
4.D - AGRICULTURAL5.E - UNDEVELOPED
5m - AGRICULTURAL FOREST
6.F - PRODUCTIVE FOREST LANDS
7.G - OTHER1. PFC REG. ENTERED BEFORE 1/1/72
2. PFC REG. ENTERED AFTER 12/31/71
3. PFC SPECIAL CLASSIFICATION
4. COUNTY FOREST CROP
5. MFL OPEN ENTERED AFTER 2004
6. MFL CLOSED ENTERED AFTER 2004
7. MFL OPEN ENTERED BEFORE 2005
8. MFL CLOSED ENTERED BEFORE 20051. FEDERAL
2. STATE
3. COUNTY
4. OTHEREXEMPT FROM GEN.
PROPERTY TAX**TOTAL
ACRES
THIS
LINE**

PARCEL NUMBER	SCHOOL DIST.	VOL/PAGE - REG. DEEDS	TOTAL ACRES OF DESC.	ACREAGE & VALUE OF DESCRIPTION SUBJECT TO GENERAL PROPERTY TAX						6. MFL CLOSED ENTERED AFTER 2004 7. MFL OPEN ENTERED BEFORE 2005 8. MFL CLOSED ENTERED BEFORE 2005		EXEMPT FROM GEN. PROPERTY TAX		ACRES THIS LINE
NAME & ADDRESS	SEC. TN. RANGE DESCRIPTION OF PROPERTY	C O D E	ACRES	LAND VALUE	IMPROVEMENT VALUE	TOTAL VALUE	C O D E	ACRES	VALUE	C O D E	ACRES			
01350217080 01350217080 THOMAS & TERI FECHTER 1729 BISCAYNE DRIVE LITTLE CHUTE, WI, 54140	MENOMINEE INDIAN SCHOOL DISTRICT 3434 N1607 SUNDANCE LANE SUNDANCE LOT 68 LEGEND LAKE	A	0.43	\$159,500	\$77,800	\$237,300						0.43		
01350217090 01350217090 REBITSKI IRREVOCABLE FAMILY TRUST 1323 CONGRESS AVENUE OSHKOSH, WI, 54901	MENOMINEE INDIAN SCHOOL DISTRICT 3434 N1615 SUNDANCE LANE SUNDANCE LOT 69 LEGEND LAKE CSM VOL 2 PG 110 SEC 17 T28N R16E	A	0.46	\$150,000	\$97,400	\$247,400						0.46		
01360219010 01360219010 JACKSON, MICHAEL; JACKSON, MOLLY JACKSON, STEVEN J & RITA L - LIFE ESTATE W775 CTH VV KESHENA, WI, 54135	MENOMINEE INDIAN SCHOOL DISTRICT 3434 W775 CTH VV SUNRISE LOT 1 LEGEND LAKE	A	0.70	\$80,600	\$158,600	\$239,200						0.70		

YEAR
2023

State No.

ASSESSMENT ROLL FOR MENOMINEE Menominee COUNTYKEY TO
CODES1.A - RESIDENTIAL
2.B - COMMERCIAL
3.C - MANUFACTURING
4.D - AGRICULTURAL5.E - UNDEVELOPED
5m - AGRICULTURAL FOREST
6.F - PRODUCTIVE FOREST LANDS
7.G - OTHER1. PFC REG. ENTERED BEFORE 1/1/72
2. PFC REG. ENTERED AFTER 12/31/71
3. PFC SPECIAL CLASSIFICATION
4. COUNTY FOREST CROP
5. MFL OPEN ENTERED AFTER 2004
6. MFL CLOSED ENTERED AFTER 2004
7. MFL OPEN ENTERED BEFORE 2005
8. MFL CLOSED ENTERED BEFORE 20051. FEDERAL
2. STATE
3. COUNTY
4. OTHEREXEMPT FROM GEN.
PROPERTY TAX**TOTAL
ACRES
THIS
LINE**

PARCEL NUMBER	SCHOOL DIST.	VOL/PAGE - REG. DEEDS	TOTAL ACRES OF DESC.	ACREAGE & VALUE OF DESCRIPTION SUBJECT TO GENERAL PROPERTY TAX						6. MFL CLOSED ENTERED AFTER 2004 7. MFL OPEN ENTERED BEFORE 2005 8. MFL CLOSED ENTERED BEFORE 2005			EXEMPT FROM GEN. PROPERTY TAX		ACRES THIS LINE
NAME & ADDRESS	SEC. TN. RANGE DESCRIPTION OF PROPERTY	C O D E	ACRES	LAND VALUE	IMPROVEMENT VALUE	TOTAL VALUE	C O D E	ACRES	VALUE	C O D E	ACRES				
01360219020 01360219020 MENOMINEE INDIAN SCHOOL DISTRICT 3434 JOHN P JACKSON & JEAN WIGGIN JACKSON, FAMILY TRUST 20755 COVENTRY DR BROOKFIELD, WI, 53045	N1103 SUNRISE ROAD SUNRISE LOT 2 LEGEND LAKE	A	0.45	\$51,400	\$150,500	\$201,900						0.45			
01360219030 01360219030 MENOMINEE INDIAN SCHOOL DISTRICT 3434 STACKOWICZ JOINT REVOCABLE TRUST N 53 W 35817 HILLVIEW CT. OCONOMOWOC, WI, 53066	N1113 SUNRISE ROAD SUNRISE LOT 3 LEGEND LAKE	A	0.47	\$60,000	\$96,400	\$156,400						0.47			
01360219040 01360219040 MENOMINEE INDIAN SCHOOL DISTRICT 3434 NANCY A VAZQUEZ 2317 CRYSTAL CIRCLE CRYSTAL LAKE, IL, 60012	N1121 SUNRISE ROAD SUNRISE LOT 4 LEGEND LAKE	A	0.53	\$55,600	\$75,900	\$131,500						0.53			

YEAR 2023	State No.
--------------	-----------

ASSESSMENT ROLL FOR MENOMINEE Menominee COUNTY

KEY TO
CODES

1.A - RESIDENTIAL
2.B - COMMERCIAL
3.C - MANUFACTURING
4.D - AGRICULTURAL

5.E - UNDEVELOPED
5m - AGRICULTURAL FOREST
6.F - PRODUCTIVE FOREST LANDS
7.G - OTHER

1. PFC REG. ENTERED BEFORE 1/1/72
2. PFC REG. ENTERED AFTER 12/31/71
3. PFC SPECIAL CLASSIFICATION
4. COUNTY FOREST CROP
5. MFL OPEN ENTERED AFTER 2004
6. MFL CLOSED ENTERED AFTER 2004
7. MFL OPEN ENTERED BEFORE 2005
8. MFL CLOSED ENTERED BEFORE 2005

1. FEDERAL
2. STATE
3. COUNTY
4. OTHER

EXEMPT FROM GEN.
PROPERTY TAX

TOTAL
ACRES
THIS
LINE

PARCEL NUMBER		SCHOOL	VOL/PAGE - REG. DEEDS	TOTAL ACRES	ACREAGE & VALUE OF DESCRIPTION							EXEMPT FROM GEN. PROPERTY TAX		ACRES THIS LINE	
		DIST.	OF DESC.		SUBJECT TO GENERAL PROPERTY TAX										
NAME & ADDRESS			SEC. TN. RANGE DESCRIPTION OF PROPERTY		C O D E	ACRES	LAND VALUE	IMPROVEMENT VALUE	TOTAL VALUE	C O D E	ACRES	VALUE	C O D E	ACRES	
1765	01360219050 01360219050	MENOMINEE INDIAN SCHOOL DISTRICT 3434	W755 SUNRISE PATH SUNRISE LOT 5 LEGEND LAKE		A	0.57	\$61,800	\$183,200	\$245,000						0.57
	STEVEN S & JULIE K KORTH PO BOX 9014 GREEN BAY, WI, 54308-9014														
1766	01360219060 01360219060	MENOMINEE INDIAN SCHOOL DISTRICT 3434	W761 SUNRISE PATH SUNRISE LOT 6 LEGEND LAKE		A	0.55	\$82,800	\$5,200	\$88,000						0.55
	BRADLEY & CRYSTAL BAKER W2247 ROCK GARDEN COURT FREEDOM, WI, 54913														
1767	01360219070 01360219070	MENOMINEE INDIAN SCHOOL DISTRICT 3434	W769 SUNRISE PATH SUNRISE LOT 7 LEGEND LAKE		A	0.65	\$92,400	\$110,200	\$202,600						0.65
	KERSTEN, MICHAEL R. W769 SUNRISE PATH KESHENA, WI, 54135														

YEAR
2023

State No.

ASSESSMENT ROLL FOR MENOMINEE Menominee COUNTYKEY TO
CODES1.A - RESIDENTIAL
2.B - COMMERCIAL
3.C - MANUFACTURING
4.D - AGRICULTURAL5.E - UNDEVELOPED
5m - AGRICULTURAL FOREST
6.F - PRODUCTIVE FOREST LANDS
7.G - OTHER1. PFC REG. ENTERED BEFORE 1/1/72
2. PFC REG. ENTERED AFTER 12/31/71
3. PFC SPECIAL CLASSIFICATION
4. COUNTY FOREST CROP
5. MFL OPEN ENTERED AFTER 2004
6. MFL CLOSED ENTERED AFTER 2004
7. MFL OPEN ENTERED BEFORE 2005
8. MFL CLOSED ENTERED BEFORE 20051. FEDERAL
2. STATE
3. COUNTY
4. OTHEREXEMPT FROM GEN.
PROPERTY TAX**TOTAL
ACRES
THIS
LINE**

PARCEL NUMBER	SCHOOL DIST.	VOL/PAGE - REG. DEEDS	TOTAL ACRES OF DESC.	ACREAGE & VALUE OF DESCRIPTION SUBJECT TO GENERAL PROPERTY TAX						6. MFL CLOSED ENTERED AFTER 2004 7. MFL OPEN ENTERED BEFORE 2005 8. MFL CLOSED ENTERED BEFORE 2005			EXEMPT FROM GEN. PROPERTY TAX		ACRES THIS LINE
NAME & ADDRESS	SEC. TN. RANGE DESCRIPTION OF PROPERTY	C O D E	ACRES	LAND VALUE	IMPROVEMENT VALUE	TOTAL VALUE	C O D E	ACRES	VALUE	C O D E	ACRES				
01360219080 01360219080 MENOMINEE INDIAN SCHOOL DISTRICT 3434 KILSDONK, ANTHONY D & CHARLENE PO BOX 187 LITTLE CHUTE, WI, 54140	W771 SUNRISE PATH SUNRISE LOT 8 LEGEND LAKE	A	0.49	\$101,700	\$151,800	\$253,500						0.49			
01360219090 01360219090 MENOMINEE INDIAN SCHOOL DISTRICT 3434 ROBERT A KLCO TRUST, DATED OCTOBER 21, 2016 1120 ANVIL CT ADDISON, IL, 60101	W773 SUNRISE PATH SUNRISE LOT 9 LEGEND LAKE	A	0.80	\$125,100	\$102,400	\$227,500						0.80			
01360219100 01360219100 MENOMINEE INDIAN SCHOOL DISTRICT 3434 DIDIER, DONALD L. & JOAN E. 416 WEST LANCE DRIVE DES PLAINES, IL, 60016	W775 SUNRISE PATH SUNRISE LOT 10 LEGEND LAKE	A	0.78	\$194,500	\$117,500	\$312,000						0.78			

YEAR
2023

State No.

ASSESSMENT ROLL FOR MENOMINEE Menominee COUNTYKEY TO
CODES1.A - RESIDENTIAL
2.B - COMMERCIAL
3.C - MANUFACTURING
4.D - AGRICULTURAL5.E - UNDEVELOPED
5m - AGRICULTURAL FOREST
6.F - PRODUCTIVE FOREST LANDS
7.G - OTHER1. PFC REG. ENTERED BEFORE 1/1/72
2. PFC REG. ENTERED AFTER 12/31/71
3. PFC SPECIAL CLASSIFICATION
4. COUNTY FOREST CROP
5. MFL OPEN ENTERED AFTER 2004
6. MFL CLOSED ENTERED AFTER 2004
7. MFL OPEN ENTERED BEFORE 2005
8. MFL CLOSED ENTERED BEFORE 20051. FEDERAL
2. STATE
3. COUNTY
4. OTHEREXEMPT FROM GEN.
PROPERTY TAX**TOTAL
ACRES
THIS
LINE**

PARCEL NUMBER	SCHOOL DIST.	VOL/PAGE - REG. DEEDS	TOTAL ACRES OF DESC.	ACREAGE & VALUE OF DESCRIPTION SUBJECT TO GENERAL PROPERTY TAX						6. MFL CLOSED ENTERED AFTER 2004 7. MFL OPEN ENTERED BEFORE 2005 8. MFL CLOSED ENTERED BEFORE 2005		EXEMPT FROM GEN. PROPERTY TAX		ACRES THIS LINE
NAME & ADDRESS	SEC. TN. RANGE DESCRIPTION OF PROPERTY	C O D E	ACRES	LAND VALUE	IMPROVEMENT VALUE	TOTAL VALUE	C O D E	ACRES	VALUE	C O D E	ACRES			
01360220010 01360220010 MENOMINEE INDIAN SCHOOL DISTRICT 3434 CHARLES N BRALEY, JENNIFER L BRALEY 14110 LINDSEY DRIVE BROOKFIELD, WI, 53005	W777 SUNRISE PATH SUNRISE LOT 11 LEGEND LAKE	A	0.50	\$188,500	\$149,100	\$337,600						0.50		
01360220020 01360220020 MENOMINEE INDIAN SCHOOL DISTRICT 3434 KEVIN M & MICHELLE L LEMAHIEU 303 WESTFIELD CT OOSTBURG, WI, 53070-2205	W776 SUNRISE PATH SUNRISE LOT 12 LEGEND LAKE	A	0.35	\$181,500	\$38,500	\$220,000						0.35		
01360220060 01360220060 MENOMINEE INDIAN SCHOOL DISTRICT 3434 LAPLANTE PLAYGROUND PROPERTIES, LLC 18025 33RD PLACE NORTH MINNEAPOLIS, MN, 55447	W760 SUNRISE PATH SUNRISE LOT 16 LEGEND LAKE	A	0.53	\$150,500	\$145,500	\$296,000						0.53		

YEAR
2023

State No.

ASSESSMENT ROLL FOR MENOMINEE Menominee COUNTYKEY TO
CODES1.A - RESIDENTIAL
2.B - COMMERCIAL
3.C - MANUFACTURING
4.D - AGRICULTURAL5.E - UNDEVELOPED
5m - AGRICULTURAL FOREST
6.F - PRODUCTIVE FOREST LANDS
7.G - OTHER1. PFC REG. ENTERED BEFORE 1/1/72
2. PFC REG. ENTERED AFTER 12/31/71
3. PFC SPECIAL CLASSIFICATION
4. COUNTY FOREST CROP
5. MFL OPEN ENTERED AFTER 2004
6. MFL CLOSED ENTERED AFTER 2004
7. MFL OPEN ENTERED BEFORE 2005
8. MFL CLOSED ENTERED BEFORE 20051. FEDERAL
2. STATE
3. COUNTY
4. OTHEREXEMPT FROM GEN.
PROPERTY TAX**TOTAL
ACRES
THIS
LINE**

PARCEL NUMBER	SCHOOL DIST.	VOL/PAGE - REG. DEEDS	TOTAL ACRES OF DESC.	ACREAGE & VALUE OF DESCRIPTION SUBJECT TO GENERAL PROPERTY TAX						6. MFL CLOSED ENTERED AFTER 2004 7. MFL OPEN ENTERED BEFORE 2005 8. MFL CLOSED ENTERED BEFORE 2005		EXEMPT FROM GEN. PROPERTY TAX		ACRES THIS LINE
NAME & ADDRESS	SEC. TN. RANGE DESCRIPTION OF PROPERTY	C O D E	ACRES	LAND VALUE	IMPROVEMENT VALUE	TOTAL VALUE	C O D E	ACRES	VALUE	C O D E	ACRES			
01360220070 01360220070 ROBERT & JOANNE SCHWERMEN W752 SUNRISE PATH KESHENA, WI, 54135	MENOMINEE INDIAN SCHOOL DISTRICT 3434 W752 SUNRISE PATH SUNRISE LOT 17 LEGEND LAKE	A	0.72	\$112,300	\$140,100	\$252,400						0.72		
01360220080 01360220080 WARREN G SCHRAUFNAGEL, CHERYL L SCHRAUFNAGEL 217 CHERRY LANE LOMIRA, WI, 53048	MENOMINEE INDIAN SCHOOL DISTRICT 3434 W746 SUNRISE PATH SUNRISE LOT 18 LEGEND LAKE	A	0.62	\$126,200	\$89,700	\$215,900						0.62		
01360220090 01360220090 KIRTZ, NICHOLAS A. & VELMA J. 8052 61ST AVENUE KENOSHA, WI, 53142	MENOMINEE INDIAN SCHOOL DISTRICT 3434 N1129 SUNRISE ROAD SUNRISE LOT 19 LEGEND LAKE	A	0.41	\$152,000	\$163,500	\$315,500						0.41		

YEAR 2023	State No.
--------------	-----------

ASSESSMENT ROLL FOR MENOMINEE Menominee COUNTY

KEY TO
CODES

1.A - RESIDENTIAL
2.B - COMMERCIAL
3.C - MANUFACTURING
4.D - AGRICULTURAL

5.E - UNDEVELOPED
5m - AGRICULTURAL FOREST
6.F - PRODUCTIVE FOREST LANDS
7.G - OTHER

1. PFC REG. ENTERED BEFORE 1/1/72
2. PFC REG. ENTERED AFTER 12/31/71
3. PFC SPECIAL CLASSIFICATION
4. COUNTY FOREST CROP
5. MFL OPEN ENTERED AFTER 2004
6. MFL CLOSED ENTERED AFTER 2004
7. MFL OPEN ENTERED BEFORE 2005
8. MFL CLOSED ENTERED BEFORE 2005

1. FEDERAL
2. STATE
3. COUNTY
4. OTHER

EXEMPT FROM GEN.
PROPERTY TAX

TOTAL
ACRES
THIS
LINE

PARCEL NUMBER		SCHOOL	VOL/PAGE - REG. DEEDS		TOTAL ACRES		ACREAGE & VALUE OF DESCRIPTION						6. MFL CLOSED ENTERED AFTER 2004 7. MFL OPEN ENTERED BEFORE 2005 8. MFL CLOSED ENTERED BEFORE 2005		EXEMPT FROM GEN. PROPERTY TAX		ACRES THIS LINE
		DIST.			OF DESC.		SUBJECT TO GENERAL PROPERTY TAX										
NAME & ADDRESS			SEC. TN. RANGE DESCRIPTION OF PROPERTY			C O D E	ACRES	LAND VALUE	IMPROVEMENT VALUE	TOTAL VALUE	C O D E	ACRES	VALUE	C O D E	ACRES		
1777	01360221010 01360221010		MENOMINEE INDIAN SCHOOL DISTRICT 3434												X1	0.00	0.00
	U.S.A. IN TRUST NOT AVAILABLE NOT AVAILABLE, NA, 00000																
1778	01360221020 01360221020		MENOMINEE INDIAN SCHOOL DISTRICT 3434			A	0.40	\$124,200	\$155,500	\$279,700							0.40
	LOTZER, JAMES M. & AMY L. N9172 OAK LAWN DRIVE APPLETON, WI, 54915																
1779	01360221030 01360221030		MENOMINEE INDIAN SCHOOL DISTRICT 3434			A	0.43	\$151,000	\$230,000	\$381,000							0.43
	WILLIAMSON, CLARK & KAREN - TRUST N1151 SUNRISE ROAD KESHENA, WI, 54135																

YEAR
2023

State No.

ASSESSMENT ROLL FOR MENOMINEE Menominee COUNTYKEY TO
CODES1.A - RESIDENTIAL
2.B - COMMERCIAL
3.C - MANUFACTURING
4.D - AGRICULTURAL5.E - UNDEVELOPED
5m - AGRICULTURAL FOREST
6.F - PRODUCTIVE FOREST LANDS
7.G - OTHER1. PFC REG. ENTERED BEFORE 1/1/72
2. PFC REG. ENTERED AFTER 12/31/71
3. PFC SPECIAL CLASSIFICATION
4. COUNTY FOREST CROP
5. MFL OPEN ENTERED AFTER 2004
6. MFL CLOSED ENTERED AFTER 2004
7. MFL OPEN ENTERED BEFORE 2005
8. MFL CLOSED ENTERED BEFORE 20051. FEDERAL
2. STATE
3. COUNTY
4. OTHEREXEMPT FROM GEN.
PROPERTY TAX**TOTAL
ACRES
THIS
LINE**

PARCEL NUMBER	SCHOOL DIST.	VOL/PAGE - REG. DEEDS	TOTAL ACRES OF DESC.	ACREAGE & VALUE OF DESCRIPTION SUBJECT TO GENERAL PROPERTY TAX						6. MFL CLOSED ENTERED AFTER 2004 7. MFL OPEN ENTERED BEFORE 2005 8. MFL CLOSED ENTERED BEFORE 2005		EXEMPT FROM GEN. PROPERTY TAX		ACRES THIS LINE
NAME & ADDRESS	SEC. TN. RANGE DESCRIPTION OF PROPERTY	C O D E	ACRES	LAND VALUE	IMPROVEMENT VALUE	TOTAL VALUE	C O D E	ACRES	VALUE	C O D E	ACRES			
01360221040 01360221040 CHAPUT, JOHN & DIANE (TRUST) 1033 DEERFIELD ROAD DEERFIELD, IL, 60015	MENOMINEE INDIAN SCHOOL DISTRICT 3434 N1159 SUNRISE ROAD SUNRISE LOT 24 LEGEND LAKE	A	0.43	\$150,000	\$145,300	\$295,300						0.43		
01360221050 01360221050 CAMPBELL, SCOTT & GAYLE 18 BAYSHORE PT VALPARAISO,, FL, 32580	MENOMINEE INDIAN SCHOOL DISTRICT 3434 N1165 SUNRISE ROAD SUNRISE LOT 25 LEGEND LAKE	A	0.44	\$161,500	\$122,700	\$284,200						0.44		
01360221070 01360221070 DANIEL J & JOANN M SCHULTZ, REVOCABLE TRUST DATED MARCH 21, 2001 6774 FOREST PARK RD WINNECONNE, WI, 54986-9769	MENOMINEE INDIAN SCHOOL DISTRICT 3434 N1177 SUNRISE ROAD SUNRISE LOT 27 LEGEND LAKE	A	0.46	\$161,500	\$115,600	\$277,100						0.46		

YEAR
2023

State No.

ASSESSMENT ROLL FOR MENOMINEE Menominee COUNTYKEY TO
CODES1.A - RESIDENTIAL
2.B - COMMERCIAL
3.C - MANUFACTURING
4.D - AGRICULTURAL5.E - UNDEVELOPED
5m - AGRICULTURAL FOREST
6.F - PRODUCTIVE FOREST LANDS
7.G - OTHER1. PFC REG. ENTERED BEFORE 1/1/72
2. PFC REG. ENTERED AFTER 12/31/71
3. PFC SPECIAL CLASSIFICATION
4. COUNTY FOREST CROP
5. MFL OPEN ENTERED AFTER 2004
6. MFL CLOSED ENTERED AFTER 2004
7. MFL OPEN ENTERED BEFORE 2005
8. MFL CLOSED ENTERED BEFORE 20051. FEDERAL
2. STATE
3. COUNTY
4. OTHEREXEMPT FROM GEN.
PROPERTY TAX**TOTAL
ACRES
THIS
LINE**

PARCEL NUMBER	SCHOOL DIST.	VOL/PAGE - REG. DEEDS	TOTAL ACRES OF DESC.	ACREAGE & VALUE OF DESCRIPTION SUBJECT TO GENERAL PROPERTY TAX						6. MFL CLOSED ENTERED AFTER 2004 7. MFL OPEN ENTERED BEFORE 2005 8. MFL CLOSED ENTERED BEFORE 2005		EXEMPT FROM GEN. PROPERTY TAX		ACRES THIS LINE
NAME & ADDRESS	SEC. TN. RANGE DESCRIPTION OF PROPERTY	C O D E	ACRES	LAND VALUE	IMPROVEMENT VALUE	TOTAL VALUE	C O D E	ACRES	VALUE	C O D E	ACRES			
01360221080 01360221080 RISTOW, PAUL K 1530 E. TRACIA LANE APPLETON, WI, 54911	MENOMINEE INDIAN SCHOOL DISTRICT 3434 N1183 SUNRISE ROAD SUNRISE LOT 28 LEGEND LAKE	A	0.44	\$161,000	\$112,600	\$273,600						0.44		
01360221090 01360221090 JAMES T DWYER, JANET M.J. DWYER W154 N6566 MARVEL DRIVE MENOMONEE FALLS, WI, 53051	MENOMINEE INDIAN SCHOOL DISTRICT 3434 N1189 SUNRISE ROAD SUNRISE LOT 29 LEGEND LAKE	A	0.41	\$155,000	\$171,000	\$326,000						0.41		
01360222010 01360222010 U.S.A. IN TRUST NOT AVAILABLE NOT AVAILABLE, NA, 00000	MENOMINEE INDIAN SCHOOL DISTRICT 3434 N1140 SUNRISE RD SUNRISE LOT 31 LEGEND LAKE									X1	0.00	0.00		

YEAR
2023

State No.

ASSESSMENT ROLL FOR MENOMINEE Menominee COUNTYKEY TO
CODES1.A - RESIDENTIAL
2.B - COMMERCIAL
3.C - MANUFACTURING
4.D - AGRICULTURAL5.E - UNDEVELOPED
5m - AGRICULTURAL FOREST
6.F - PRODUCTIVE FOREST LANDS
7.G - OTHER1. PFC REG. ENTERED BEFORE 1/1/72
2. PFC REG. ENTERED AFTER 12/31/71
3. PFC SPECIAL CLASSIFICATION
4. COUNTY FOREST CROP
5. MFL OPEN ENTERED AFTER 2004
6. MFL CLOSED ENTERED AFTER 2004
7. MFL OPEN ENTERED BEFORE 2005
8. MFL CLOSED ENTERED BEFORE 20051. FEDERAL
2. STATE
3. COUNTY
4. OTHEREXEMPT FROM GEN.
PROPERTY TAX**TOTAL
ACRES
THIS
LINE**

PARCEL NUMBER	SCHOOL DIST.	VOL/PAGE - REG. DEEDS	TOTAL ACRES OF DESC.	ACREAGE & VALUE OF DESCRIPTION SUBJECT TO GENERAL PROPERTY TAX						6. MFL CLOSED ENTERED AFTER 2004 7. MFL OPEN ENTERED BEFORE 2005 8. MFL CLOSED ENTERED BEFORE 2005		EXEMPT FROM GEN. PROPERTY TAX		ACRES THIS LINE
NAME & ADDRESS	SEC. TN. RANGE DESCRIPTION OF PROPERTY	C O D E	ACRES	LAND VALUE	IMPROVEMENT VALUE	TOTAL VALUE	C O D E	ACRES	VALUE	C O D E	ACRES			
01360222030 01360222030 ALEX, III WAUPOOSE PO BOX 1554 KESHENA, WI, 54135	MENOMINEE INDIAN SCHOOL DISTRICT 3434 N1130 SUNRISE ROAD SUNRISE LOT 33 LEGEND LAKE	A	0.53	\$5,300	\$0	\$5,300						0.53		
01360222040 01360222040 FLEES, WALLY J. & LYNN J. R18780 TOWNLINE ROAD HATLEY, WI, 54440	MENOMINEE INDIAN SCHOOL DISTRICT 3434 N1128 SUNRISE ROAD SUNRISE LOT 34 LEGEND LAKE	A	0.50	\$5,200	\$0	\$5,200						0.50		
01360222060 01360222060 STACKOWICZ, DAWN & MARY ANN 4428 N DOVER ST CHICAGO, IL, 60640	MENOMINEE INDIAN SCHOOL DISTRICT 3434 N1114 SUNRISE ROAD SUNRISE LOT 36 LEGEND LAKE	A	0.55	\$5,400	\$15,600	\$21,000						0.55		

YEAR
2023

State No.

ASSESSMENT ROLL FOR MENOMINEE Menominee COUNTYKEY TO
CODES1.A - RESIDENTIAL
2.B - COMMERCIAL
3.C - MANUFACTURING
4.D - AGRICULTURAL5.E - UNDEVELOPED
5m - AGRICULTURAL FOREST
6.F - PRODUCTIVE FOREST LANDS
7.G - OTHER1. PFC REG. ENTERED BEFORE 1/1/72
2. PFC REG. ENTERED AFTER 12/31/71
3. PFC SPECIAL CLASSIFICATION
4. COUNTY FOREST CROP
5. MFL OPEN ENTERED AFTER 2004
6. MFL CLOSED ENTERED AFTER 2004
7. MFL OPEN ENTERED BEFORE 2005
8. MFL CLOSED ENTERED BEFORE 20051. FEDERAL
2. STATE
3. COUNTY
4. OTHEREXEMPT FROM GEN.
PROPERTY TAX**TOTAL
ACRES
THIS
LINE**

PARCEL NUMBER	SCHOOL DIST.	VOL/PAGE - REG. DEEDS	TOTAL ACRES OF DESC.	ACREAGE & VALUE OF DESCRIPTION SUBJECT TO GENERAL PROPERTY TAX								EXEMPT FROM GEN. PROPERTY TAX		TOTAL ACRES THIS LINE
NAME & ADDRESS	SEC. TN. RANGE DESCRIPTION OF PROPERTY	C O D E	ACRES	LAND VALUE	IMPROVEMENT VALUE	TOTAL VALUE	C O D E	ACRES	VALUE	C O D E	ACRES			
1789 01360222070 01360222070 JACKSON, MOLLY K. & MICHAEL L. W775 CTH VV KESHENA, WI, 54135	MENOMINEE INDIAN SCHOOL DISTRICT 3434 N1104 SUNRISE ROAD SUNRISE LOT 37 LEGEND LAKE	A	0.52	\$5,300	\$0	\$5,300								0.52
1790 01360222100 01360222100 KENNETH A FISH PO BOX 173 KESHENA, WI, 54135	MENOMINEE INDIAN SCHOOL DISTRICT 3434 N1103 SUNRISE TRAIL SUNRISE LOT 40 LEGEND LAKE	A	0.55	\$5,400	\$0	\$5,400								0.55
1791 01360223020 01360223020 U.S.A. IN TRUST NOT AVAILABLE NOT AVAILABLE, NA, 00000	MENOMINEE INDIAN SCHOOL DISTRICT 3434 N1115 SUNRISE TR SUNRISE LOT 42 LEGEND LAKE									X1	0.00			0.00

YEAR
2023

State No.

ASSESSMENT ROLL FOR MENOMINEE Menominee COUNTYKEY TO
CODES1.A - RESIDENTIAL
2.B - COMMERCIAL
3.C - MANUFACTURING
4.D - AGRICULTURAL5.E - UNDEVELOPED
5m - AGRICULTURAL FOREST
6.F - PRODUCTIVE FOREST LANDS
7.G - OTHER1. PFC REG. ENTERED BEFORE 1/1/72
2. PFC REG. ENTERED AFTER 12/31/71
3. PFC SPECIAL CLASSIFICATION
4. COUNTY FOREST CROP
5. MFL OPEN ENTERED AFTER 2004
6. MFL CLOSED ENTERED AFTER 2004
7. MFL OPEN ENTERED BEFORE 2005
8. MFL CLOSED ENTERED BEFORE 20051. FEDERAL
2. STATE
3. COUNTY
4. OTHEREXEMPT FROM GEN.
PROPERTY TAX**TOTAL
ACRES
THIS
LINE**

PARCEL NUMBER	SCHOOL DIST.	VOL/PAGE - REG. DEEDS	TOTAL ACRES OF DESC.	ACREAGE & VALUE OF DESCRIPTION SUBJECT TO GENERAL PROPERTY TAX								EXEMPT FROM GEN. PROPERTY TAX		TOTAL ACRES THIS LINE
NAME & ADDRESS	SEC. TN. RANGE DESCRIPTION OF PROPERTY	C O D E	ACRES	LAND VALUE	IMPROVEMENT VALUE	TOTAL VALUE	C O D E	ACRES	VALUE	C O D E	ACRES			
1792 01360223030 01360223030 SHAWN P RICHESON, KELLY L RICHESON 2636 W FALLEN OAK DR APPLETON, WI, 54913	MENOMINEE INDIAN SCHOOL DISTRICT 3434 N1119 SUNRISE TRAIL SUNRISE LOT 43 LEGEND LAKE	A	0.60	\$5,600	\$3,200	\$8,800								0.60
1793 01360223040 01360223040 RYAN P & JAMIE N RICHESON N1531 COUNTY ROAD M HORTONVILLE, WI, 54944	MENOMINEE INDIAN SCHOOL DISTRICT 3434 N1121 SUNRISE TRAIL SUNRISE LOT 44 LEGEND LAKE	A	0.52	\$5,300	\$0	\$5,300								0.52
1794 01360223050 01360223050 U.S.A. IN TRUST NOT AVAILABLE NOT AVAILABLE, NA, 00000	MENOMINEE INDIAN SCHOOL DISTRICT 3434 N1122 SUNRISE TR SUNRISE LOT 45 LEGEND LAKE									X1	0.00			0.00

YEAR
2023

State No.

ASSESSMENT ROLL FOR MENOMINEE Menominee COUNTYKEY TO
CODES1.A - RESIDENTIAL
2.B - COMMERCIAL
3.C - MANUFACTURING
4.D - AGRICULTURAL5.E - UNDEVELOPED
5m - AGRICULTURAL FOREST
6.F - PRODUCTIVE FOREST LANDS
7.G - OTHER1. PFC REG. ENTERED BEFORE 1/1/72
2. PFC REG. ENTERED AFTER 12/31/71
3. PFC SPECIAL CLASSIFICATION
4. COUNTY FOREST CROP
5. MFL OPEN ENTERED AFTER 2004
6. MFL CLOSED ENTERED AFTER 2004
7. MFL OPEN ENTERED BEFORE 2005
8. MFL CLOSED ENTERED BEFORE 20051. FEDERAL
2. STATE
3. COUNTY
4. OTHEREXEMPT FROM GEN.
PROPERTY TAX**TOTAL
ACRES
THIS
LINE**

PARCEL NUMBER	SCHOOL DIST.	VOL/PAGE - REG. DEEDS	TOTAL ACRES OF DESC.	ACREAGE & VALUE OF DESCRIPTION SUBJECT TO GENERAL PROPERTY TAX						6. MFL CLOSED ENTERED AFTER 2004 7. MFL OPEN ENTERED BEFORE 2005 8. MFL CLOSED ENTERED BEFORE 2005		EXEMPT FROM GEN. PROPERTY TAX		ACRES THIS LINE
NAME & ADDRESS	SEC. TN. RANGE DESCRIPTION OF PROPERTY	C O D E	ACRES	LAND VALUE	IMPROVEMENT VALUE	TOTAL VALUE	C O D E	ACRES	VALUE	C O D E	ACRES			
01360223060 01360223060 M.I.T.W. PO BOX 910 KESHENA, WI, 54135	MENOMINEE INDIAN SCHOOL DISTRICT 3434 N1120 SUNRISE TR SUNRISE LOT 46 LEGEND LAKE									X5	0.00	0.00		
01360223080 01360223080 WILLEY, JAMES E; WILLEY, CAROL A 4209 E ASHBURY DRIVE APPLETON, WI, 54913	MENOMINEE INDIAN SCHOOL DISTRICT 3434 N1112 SUNRISE TRAIL SUNRISE LOT 48 LEGEND LAKE	A	0.64	\$5,800	\$0	\$5,800						0.64		
01360224020 01360224020 Nicholas Lenz 319 Main St Wrightstown, Wisconsin, 54180	MENOMINEE INDIAN SCHOOL DISTRICT 3434 W569 SUNRISE WAY SUNRISE LOT 52 LEGEND LAKE	A	0.55	\$5,400	\$0	\$5,400						0.55		

YEAR
2023

State No.

ASSESSMENT ROLL FOR MENOMINEE Menominee COUNTYKEY TO
CODES1.A - RESIDENTIAL
2.B - COMMERCIAL
3.C - MANUFACTURING
4.D - AGRICULTURAL5.E - UNDEVELOPED
5m - AGRICULTURAL FOREST
6.F - PRODUCTIVE FOREST LANDS
7.G - OTHER1. PFC REG. ENTERED BEFORE 1/1/72
2. PFC REG. ENTERED AFTER 12/31/71
3. PFC SPECIAL CLASSIFICATION
4. COUNTY FOREST CROP
5. MFL OPEN ENTERED AFTER 2004
6. MFL CLOSED ENTERED AFTER 2004
7. MFL OPEN ENTERED BEFORE 2005
8. MFL CLOSED ENTERED BEFORE 20051. FEDERAL
2. STATE
3. COUNTY
4. OTHEREXEMPT FROM GEN.
PROPERTY TAX**TOTAL
ACRES
THIS
LINE**

PARCEL NUMBER	SCHOOL DIST.	VOL/PAGE - REG. DEEDS	TOTAL ACRES OF DESC.	ACREAGE & VALUE OF DESCRIPTION SUBJECT TO GENERAL PROPERTY TAX						6. MFL CLOSED ENTERED AFTER 2004 7. MFL OPEN ENTERED BEFORE 2005 8. MFL CLOSED ENTERED BEFORE 2005		EXEMPT FROM GEN. PROPERTY TAX		ACRES THIS LINE
NAME & ADDRESS	SEC. TN. RANGE DESCRIPTION OF PROPERTY	C O D E	ACRES	LAND VALUE	IMPROVEMENT VALUE	TOTAL VALUE	C O D E	ACRES	VALUE	C O D E	ACRES			
01360224030 01360224030 SHUA VANG 1338 S. LINCOLN ST. SHAWANO, WI, 54166	MENOMINEE INDIAN SCHOOL DISTRICT 3434 W575 SUNRISE WAY SUNRISE LOT 53 LEGEND LAKE	A	0.55	\$5,400	\$0	\$5,400						0.55		
01360224040 01360224040 GUY F KESHENA, A SINGLE PERSON FOR & ON BEHALF OF MITW PO BOX 910 KESHENA, WI, 54135	MENOMINEE INDIAN SCHOOL DISTRICT 3434 W581 SUNRISE WAY SUNRISE LOT 54 LEGEND LAKE									X1	0.00	0.00		
01360225020 01360225020 DROES, LORENZ M. & PATRICIA A. 558 KARI ST BELLEVILLE, WI, 53508	MENOMINEE INDIAN SCHOOL DISTRICT 3434 W598 SUNRISE WAY SUNRISE LOT 62 LEGEND LAKE	A	0.56	\$5,400	\$0	\$5,400						0.56		

YEAR 2023	State No.
--------------	-----------

ASSESSMENT ROLL FOR MENOMINEE Menominee COUNTY

KEY TO
CODES

1.A - RESIDENTIAL
2.B - COMMERCIAL
3.C - MANUFACTURING
4.D - AGRICULTURAL

5.E - UNDEVELOPED
5m - AGRICULTURAL FOREST
6.F - PRODUCTIVE FOREST LANDS
7.G - OTHER

1. PFC REG. ENTERED BEFORE 1/1/72
2. PFC REG. ENTERED AFTER 12/31/71
3. PFC SPECIAL CLASSIFICATION
4. COUNTY FOREST CROP
5. MFL OPEN ENTERED AFTER 2004
6. MFL CLOSED ENTERED AFTER 2004
7. MFL OPEN ENTERED BEFORE 2005
8. MFL CLOSED ENTERED BEFORE 2005

1. FEDERAL
2. STATE
3. COUNTY
4. OTHER

EXEMPT FROM GEN.
PROPERTY TAX

TOTAL
ACRES
THIS
LINE

1801

PARCEL NUMBER	SCHOOL DIST.	VOL/PAGE - REG. DEEDS	TOTAL ACRES OF DESC.	ACREAGE & VALUE OF DESCRIPTION SUBJECT TO GENERAL PROPERTY TAX								EXEMPT FROM GEN. PROPERTY TAX		TOTAL ACRES THIS LINE
NAME & ADDRESS	SEC. TN. RANGE DESCRIPTION OF PROPERTY	C O D E	ACRES	LAND VALUE	IMPROVEMENT VALUE	TOTAL VALUE	C O D E	ACRES	VALUE	C O D E	ACRES			
01360225040 01360225040 OLEWNICZAK, JOSEPH M 6430 W BELLE PLAINE AVE CHICAGO, IL, 60634	MENOMINEE INDIAN SCHOOL DISTRICT 3434 W580 SUNRISE WAY SUNRISE LOT 64 LEGEND LAKE	A	0.56	\$5,400	\$0	\$5,400								0.56
01360225050 01360225050 WOJCIECHOWSKI, ANNELIES 1963 NUTMEG LANE NAPERVILLE, IL, 60565	MENOMINEE INDIAN SCHOOL DISTRICT 3434 W572 SUNRISE WAY SUNRISE LOT 65 LEGEND LAKE	A	0.54	\$5,400	\$0	\$5,400								0.54
01360225070 01360225070 KOEHNE FAMILY TRUST 5028 GEANO BEACH ROAD LITTLE SAUMICO, WI, 54141	MENOMINEE INDIAN SCHOOL DISTRICT 3434 W581 SUNRISE LANE SUNRISE LOT 67 LEGEND LAKE	A	0.52	\$5,300	\$0	\$5,300								0.52

1802

1803

YEAR
2023

State No.

ASSESSMENT ROLL FOR MENOMINEE Menominee COUNTYKEY TO
CODES1.A - RESIDENTIAL
2.B - COMMERCIAL
3.C - MANUFACTURING
4.D - AGRICULTURAL5.E - UNDEVELOPED
5m - AGRICULTURAL FOREST
6.F - PRODUCTIVE FOREST LANDS
7.G - OTHER1. PFC REG. ENTERED BEFORE 1/1/72
2. PFC REG. ENTERED AFTER 12/31/71
3. PFC SPECIAL CLASSIFICATION
4. COUNTY FOREST CROP
5. MFL OPEN ENTERED AFTER 2004
6. MFL CLOSED ENTERED AFTER 2004
7. MFL OPEN ENTERED BEFORE 2005
8. MFL CLOSED ENTERED BEFORE 20051. FEDERAL
2. STATE
3. COUNTY
4. OTHEREXEMPT FROM GEN.
PROPERTY TAX**TOTAL
ACRES
THIS
LINE**

PARCEL NUMBER	SCHOOL DIST.	VOL/PAGE - REG. DEEDS	TOTAL ACRES OF DESC.	ACREAGE & VALUE OF DESCRIPTION SUBJECT TO GENERAL PROPERTY TAX				6. MFL CLOSED ENTERED AFTER 2004 7. MFL OPEN ENTERED BEFORE 2005 8. MFL CLOSED ENTERED BEFORE 2005			EXEMPT FROM GEN. PROPERTY TAX		ACRES THIS LINE
NAME & ADDRESS	SEC. TN. RANGE DESCRIPTION OF PROPERTY	C O D E	ACRES	LAND VALUE	IMPROVEMENT VALUE	TOTAL VALUE	C O D E	ACRES	VALUE	C O D E	ACRES		
01360225080 01360225080 JEFFREY GEYER W588 SUN RISE LN KESHENA, WI, 54135	MENOMINEE INDIAN SCHOOL DISTRICT 3434 W589 SUNRISE LANE SUNRISE LOT 68 LEGEND LAKE	A	0.55	\$5,400	\$5,000	\$10,400						0.55	
01360225090 01360225090 JEFFREY GEYER W588 SUN RISE LN KESHENA, WI, 54135	MENOMINEE INDIAN SCHOOL DISTRICT 3434 W599 SUNRISE LANE SUNRISE LOT 69 LEGEND LAKE	A	0.60	\$5,600	\$0	\$5,600						0.60	
01360226020 01360226020 CALDWELL, CHRISTOPHER M AND TONI A PO BOX 284 KESHENA, WI, 54135	MENOMINEE INDIAN SCHOOL DISTRICT 3434 W606 SUNRISE LANE SUNRISE LOT 72 LEGEND LAKE	A	0.50	\$15,500	\$174,500	\$190,000						0.50	

YEAR
2023

State No.

ASSESSMENT ROLL FOR MENOMINEE Menominee COUNTYKEY TO
CODES1.A - RESIDENTIAL
2.B - COMMERCIAL
3.C - MANUFACTURING
4.D - AGRICULTURAL5.E - UNDEVELOPED
5m - AGRICULTURAL FOREST
6.F - PRODUCTIVE FOREST LANDS
7.G - OTHER1. PFC REG. ENTERED BEFORE 1/1/72
2. PFC REG. ENTERED AFTER 12/31/71
3. PFC SPECIAL CLASSIFICATION
4. COUNTY FOREST CROP
5. MFL OPEN ENTERED AFTER 2004
6. MFL CLOSED ENTERED AFTER 2004
7. MFL OPEN ENTERED BEFORE 2005
8. MFL CLOSED ENTERED BEFORE 20051. FEDERAL
2. STATE
3. COUNTY
4. OTHEREXEMPT FROM GEN.
PROPERTY TAX**TOTAL
ACRES
THIS
LINE**

PARCEL NUMBER	SCHOOL DIST.	VOL/PAGE - REG. DEEDS	TOTAL ACRES OF DESC.	ACREAGE & VALUE OF DESCRIPTION SUBJECT TO GENERAL PROPERTY TAX								EXEMPT FROM GEN. PROPERTY TAX		TOTAL ACRES THIS LINE
NAME & ADDRESS	SEC. TN. RANGE DESCRIPTION OF PROPERTY	C O D E	ACRES	LAND VALUE	IMPROVEMENT VALUE	TOTAL VALUE	C O D E	ACRES	VALUE	C O D E	ACRES			
1807 01360226030 01360226030 U.S.A. IN TRUST NOT AVAILABLE NOT AVAILABLE, NA, 00000	MENOMINEE INDIAN SCHOOL DISTRICT 3434 W604 SUNRISE LN SUNRISE LOT 73 LEGEND LAKE									X1	0.00			0.00
1808 01360226040 01360226040 CALVIN KAQUATOSH W600 SUNRISE LANE KESHENA, WI, 54135	MENOMINEE INDIAN SCHOOL DISTRICT 3434 W600 SUNRISE LANE SUNRISE LOT 74 LEGEND LAKE	A	0.55	\$16,200	\$144,300	\$160,500								0.55
1809 01360226050 01360226050 GEYER, JEFFREY A. & SANDRA M. W588 SUNRISE LANE KESHENA, WI, 54135	MENOMINEE INDIAN SCHOOL DISTRICT 3434 W588 SUNRISE LANE SUNRISE LOT 75 LEGEND LAKE	A	0.58	\$16,600	\$68,500	\$85,100								0.58

YEAR
2023

State No.

ASSESSMENT ROLL FOR MENOMINEE Menominee COUNTYKEY TO
CODES1.A - RESIDENTIAL
2.B - COMMERCIAL
3.C - MANUFACTURING
4.D - AGRICULTURAL5.E - UNDEVELOPED
5m - AGRICULTURAL FOREST
6.F - PRODUCTIVE FOREST LANDS
7.G - OTHER1. PFC REG. ENTERED BEFORE 1/1/72
2. PFC REG. ENTERED AFTER 12/31/71
3. PFC SPECIAL CLASSIFICATION
4. COUNTY FOREST CROP
5. MFL OPEN ENTERED AFTER 2004
6. MFL CLOSED ENTERED AFTER 2004
7. MFL OPEN ENTERED BEFORE 2005
8. MFL CLOSED ENTERED BEFORE 20051. FEDERAL
2. STATE
3. COUNTY
4. OTHEREXEMPT FROM GEN.
PROPERTY TAX**TOTAL
ACRES
THIS
LINE**

PARCEL NUMBER	SCHOOL DIST.	VOL/PAGE - REG. DEEDS	TOTAL ACRES OF DESC.	ACREAGE & VALUE OF DESCRIPTION SUBJECT TO GENERAL PROPERTY TAX						6. MFL CLOSED ENTERED AFTER 2004 7. MFL OPEN ENTERED BEFORE 2005 8. MFL CLOSED ENTERED BEFORE 2005			EXEMPT FROM GEN. PROPERTY TAX		ACRES THIS LINE
NAME & ADDRESS	SEC. TN. RANGE DESCRIPTION OF PROPERTY	C O D E	ACRES	LAND VALUE	IMPROVEMENT VALUE	TOTAL VALUE	C O D E	ACRES	VALUE	C O D E	ACRES				
01360226060 01360226060 SWEET, GERALD & SUSAN W582 SUNRISE LANE KESHENA, WI, 54135	MENOMINEE INDIAN SCHOOL DISTRICT 3434 W582 SUNRISE LANE SUNRISE LOT 76 & 77 LEGEND LAKE	A	1.35	\$25,100	\$121,000	\$146,100							1.35		
01360226090 01360226090 LESLIE PETERS, MENOMINEE INDIAN TRIBE OF WISCONSIN PO BOX 910 KESHENA, WI, 54135	MENOMINEE INDIAN SCHOOL DISTRICT 3434 N1185 LONG LAKE ROAD SUNRISE LOT 79 LEGEND LAKE									X4	0.00		0.00		
01360226100 01360226100 RUBEN TORRES N1193 LONG LAKE RD KESHENA, WI, 54135	MENOMINEE INDIAN SCHOOL DISTRICT 3434 N1193 LONG LAKE ROAD SUNRISE LOT 80 LEGEND LAKE	A	0.54	\$16,100	\$100,200	\$116,300							0.54		

YEAR
2023

State No.

ASSESSMENT ROLL FOR MENOMINEE Menominee COUNTYKEY TO
CODES1.A - RESIDENTIAL
2.B - COMMERCIAL
3.C - MANUFACTURING
4.D - AGRICULTURAL5.E - UNDEVELOPED
5m - AGRICULTURAL FOREST
6.F - PRODUCTIVE FOREST LANDS
7.G - OTHER1. PFC REG. ENTERED BEFORE 1/1/72
2. PFC REG. ENTERED AFTER 12/31/71
3. PFC SPECIAL CLASSIFICATION
4. COUNTY FOREST CROP
5. MFL OPEN ENTERED AFTER 2004
6. MFL CLOSED ENTERED AFTER 2004
7. MFL OPEN ENTERED BEFORE 2005
8. MFL CLOSED ENTERED BEFORE 20051. FEDERAL
2. STATE
3. COUNTY
4. OTHEREXEMPT FROM GEN.
PROPERTY TAX**TOTAL
ACRES
THIS
LINE**

PARCEL NUMBER	SCHOOL DIST.	VOL/PAGE - REG. DEEDS	TOTAL ACRES OF DESC.	ACREAGE & VALUE OF DESCRIPTION SUBJECT TO GENERAL PROPERTY TAX						6. MFL CLOSED ENTERED AFTER 2004 7. MFL OPEN ENTERED BEFORE 2005 8. MFL CLOSED ENTERED BEFORE 2005		EXEMPT FROM GEN. PROPERTY TAX		ACRES THIS LINE
NAME & ADDRESS	SEC. TN. RANGE DESCRIPTION OF PROPERTY	C O D E	ACRES	LAND VALUE	IMPROVEMENT VALUE	TOTAL VALUE	C O D E	ACRES	VALUE	C O D E	ACRES			
01360227020 01360227020 PETER T VANDEVELD, MOLLY B VANDEVELD 9221 SOUTH DAMEN AVENUE CHICAGO, IL, 60643	MENOMINEE INDIAN SCHOOL DISTRICT 3434 W597 SUNRISE COURT SUNRISE LOT 82 LEGEND LAKE	A	0.63	\$175,500	\$122,000	\$297,500							0.63	
01360227060 01360227060 LEGEND LAKE PROTECTION & REHABILITATION DISTRICT PO BOX 95 KESHENA, WI, 54135	MENOMINEE INDIAN SCHOOL DISTRICT 3434 N1280 LONG LAKE ROAD CSM 55 - LOT 1, VOL 3, PG 58-59 T28NR16ES23									X4	13.93		13.93	
01370228010 01370228010 PHILIP VEVANG 776 OLD CHECKER RD BUFFALO GROVE, IL, 60089	MENOMINEE INDIAN SCHOOL DISTRICT 3434 W2573 TALL MOON ROAD TALL MOON LOT 1 LEGEND LAKE	A	0.46	\$158,500	\$202,600	\$361,100							0.46	

YEAR
2023

State No.

ASSESSMENT ROLL FOR MENOMINEE Menominee COUNTYKEY TO
CODES1.A - RESIDENTIAL
2.B - COMMERCIAL
3.C - MANUFACTURING
4.D - AGRICULTURAL5.E - UNDEVELOPED
5m - AGRICULTURAL FOREST
6.F - PRODUCTIVE FOREST LANDS
7.G - OTHER1. PFC REG. ENTERED BEFORE 1/1/72
2. PFC REG. ENTERED AFTER 12/31/71
3. PFC SPECIAL CLASSIFICATION
4. COUNTY FOREST CROP
5. MFL OPEN ENTERED AFTER 2004
6. MFL CLOSED ENTERED AFTER 2004
7. MFL OPEN ENTERED BEFORE 2005
8. MFL CLOSED ENTERED BEFORE 20051. FEDERAL
2. STATE
3. COUNTY
4. OTHEREXEMPT FROM GEN.
PROPERTY TAX**TOTAL
ACRES
THIS
LINE**

PARCEL NUMBER	SCHOOL DIST.	VOL/PAGE - REG. DEEDS	TOTAL ACRES OF DESC.	ACREAGE & VALUE OF DESCRIPTION SUBJECT TO GENERAL PROPERTY TAX						6. MFL CLOSED ENTERED AFTER 2004 7. MFL OPEN ENTERED BEFORE 2005 8. MFL CLOSED ENTERED BEFORE 2005		EXEMPT FROM GEN. PROPERTY TAX		ACRES THIS LINE
NAME & ADDRESS	SEC. TN. RANGE DESCRIPTION OF PROPERTY	C O D E	ACRES	LAND VALUE	IMPROVEMENT VALUE	TOTAL VALUE	C O D E	ACRES	VALUE	C O D E	ACRES			
01370228020 01370228020 MENOMINEE INDIAN SCHOOL DISTRICT 3434 David B. Kadish and Patricia W. Kadish Family Trust Dated December 31, 2022 W2567 Tall Moon Road Keshena, Wisconsin, 54135	W2567 TALL MOON ROAD TALL MOON LOT 2 LEGEND LAKE	A	0.47	\$135,800	\$4,300	\$140,100						0.47		
01370228030 01370228030 MENOMINEE INDIAN SCHOOL DISTRICT 3434 DAVID H & SUSAN M STICKNEY LIVING TRUST DTD MAY 19, 2017 2887 COUNTRYSIDE COURT OSHKOSH, WI, 54904	W2559 TALL MOON ROAD TALL MOON LOT 3 LEGEND LAKE	A	0.47	\$150,000	\$157,400	\$307,400						0.47		
01370228040 01370228040 MENOMINEE INDIAN SCHOOL DISTRICT 3434 DAVID J & KAREN V VAN BOOGARD N370 BREEZEWOOD DRIVE APPLETON, WI, 54915	W2551 TALL MOON ROAD TALL MOON LOT 4 LEGEND LAKE	A	0.47	\$150,500	\$229,500	\$380,000						0.47		

YEAR
2023

State No.

ASSESSMENT ROLL FOR MENOMINEE Menominee COUNTYKEY TO
CODES1.A - RESIDENTIAL
2.B - COMMERCIAL
3.C - MANUFACTURING
4.D - AGRICULTURAL5.E - UNDEVELOPED
5m - AGRICULTURAL FOREST
6.F - PRODUCTIVE FOREST LANDS
7.G - OTHER1. PFC REG. ENTERED BEFORE 1/1/72
2. PFC REG. ENTERED AFTER 12/31/71
3. PFC SPECIAL CLASSIFICATION
4. COUNTY FOREST CROP
5. MFL OPEN ENTERED AFTER 2004
6. MFL CLOSED ENTERED AFTER 2004
7. MFL OPEN ENTERED BEFORE 2005
8. MFL CLOSED ENTERED BEFORE 20051. FEDERAL
2. STATE
3. COUNTY
4. OTHEREXEMPT FROM GEN.
PROPERTY TAX**TOTAL
ACRES
THIS
LINE**

PARCEL NUMBER	SCHOOL DIST.	VOL/PAGE - REG. DEEDS	TOTAL ACRES OF DESC.	ACREAGE & VALUE OF DESCRIPTION SUBJECT TO GENERAL PROPERTY TAX						6. MFL CLOSED ENTERED AFTER 2004 7. MFL OPEN ENTERED BEFORE 2005 8. MFL CLOSED ENTERED BEFORE 2005			EXEMPT FROM GEN. PROPERTY TAX		ACRES THIS LINE
NAME & ADDRESS	SEC. TN. RANGE DESCRIPTION OF PROPERTY	C O D E	ACRES	LAND VALUE	IMPROVEMENT VALUE	TOTAL VALUE	C O D E	ACRES	VALUE	C O D E	ACRES				
01370228050 01370228050 MENOMINEE INDIAN SCHOOL DISTRICT 3434 DOUGLAS G HERMSEN AND VICKI M HERMSEN REVOCABLE TRUST DATED MARCH 17, 2021 W2543 TALL MOON ROAD KESHENA, WI, 54135	W2543 TALL MOON ROAD TALL MOON LOT 5 LEGEND LAKE	A	0.50	\$155,500	\$123,500	\$279,000						0.50			
01370228060 01370228060 MENOMINEE INDIAN SCHOOL DISTRICT 3434 DOUGLAS A & KAREN A SMART W2535 TALL MOON RD KESHENA, WI, 54135	W2535 TALL MOON ROAD TALL MOON LOT 6 LEGEND LAKE	A	0.50	\$150,000	\$254,400	\$404,400						0.50			
01370228070 01370228070 MENOMINEE INDIAN SCHOOL DISTRICT 3434 MICHAEL G & FRANCESCA M DIEDRICK N195 ANMARITA CT APPLETON, WI, 54915	W2525 TALL MOON ROAD TALL MOON LOT 7 LEGEND LAKE	A	0.51	\$151,500	\$65,300	\$216,800						0.51			

YEAR
2023

State No.

ASSESSMENT ROLL FOR MENOMINEE Menominee COUNTYKEY TO
CODES1.A - RESIDENTIAL
2.B - COMMERCIAL
3.C - MANUFACTURING
4.D - AGRICULTURAL5.E - UNDEVELOPED
5m - AGRICULTURAL FOREST
6.F - PRODUCTIVE FOREST LANDS
7.G - OTHER1. PFC REG. ENTERED BEFORE 1/1/72
2. PFC REG. ENTERED AFTER 12/31/71
3. PFC SPECIAL CLASSIFICATION
4. COUNTY FOREST CROP
5. MFL OPEN ENTERED AFTER 2004
6. MFL CLOSED ENTERED AFTER 2004
7. MFL OPEN ENTERED BEFORE 2005
8. MFL CLOSED ENTERED BEFORE 20051. FEDERAL
2. STATE
3. COUNTY
4. OTHEREXEMPT FROM GEN.
PROPERTY TAX**TOTAL
ACRES
THIS
LINE**

PARCEL NUMBER	SCHOOL DIST.	VOL/PAGE - REG. DEEDS	TOTAL ACRES OF DESC.	ACREAGE & VALUE OF DESCRIPTION SUBJECT TO GENERAL PROPERTY TAX					6. MFL CLOSED ENTERED AFTER 2004 7. MFL OPEN ENTERED BEFORE 2005 8. MFL CLOSED ENTERED BEFORE 2005			EXEMPT FROM GEN. PROPERTY TAX		ACRES THIS LINE
NAME & ADDRESS	SEC. TN. RANGE DESCRIPTION OF PROPERTY	C O D E	ACRES	LAND VALUE	IMPROVEMENT VALUE	TOTAL VALUE	C O D E	ACRES	VALUE	C O D E	ACRES			
01370228080 01370228080 BOLLENDORF, JACKI L. 563 ENCLAVE DRIVE CARY, IL, 60013	MENOMINEE INDIAN SCHOOL DISTRICT 3434 W2517 TALL MOON ROAD TALL MOON LOT 8 LEGEND LAKE	A	0.52	\$153,000	\$203,600	\$356,600						0.52		
01370228090 01370228090 ROBERT C VANLANEN, LORI ANN VANLANEN W2509 TALL MOON ROAD Menominee, WI, 54135	MENOMINEE INDIAN SCHOOL DISTRICT 3434 W2509 TALL MOON ROAD TALL MOON LOT 9 LEGEND LAKE	A	0.55	\$160,000	\$60,000	\$220,000						0.55		
01370228100 01370228100 ERTL, CHARLES G.JR. & JACQUILINE J. 3628 TURNBERRY DRIVE MEQUON, WI, 53092	MENOMINEE INDIAN SCHOOL DISTRICT 3434 W2501 TALL MOON ROAD TALL MOON LOT 10 LEGEND LAKE	A	0.48	\$155,000	\$301,400	\$456,400						0.48		

YEAR
2023

State No.

ASSESSMENT ROLL FOR MENOMINEE Menominee COUNTYKEY TO
CODES1.A - RESIDENTIAL
2.B - COMMERCIAL
3.C - MANUFACTURING
4.D - AGRICULTURAL5.E - UNDEVELOPED
5m - AGRICULTURAL FOREST
6.F - PRODUCTIVE FOREST LANDS
7.G - OTHER1. PFC REG. ENTERED BEFORE 1/1/72
2. PFC REG. ENTERED AFTER 12/31/71
3. PFC SPECIAL CLASSIFICATION
4. COUNTY FOREST CROP
5. MFL OPEN ENTERED AFTER 2004
6. MFL CLOSED ENTERED AFTER 2004
7. MFL OPEN ENTERED BEFORE 2005
8. MFL CLOSED ENTERED BEFORE 20051. FEDERAL
2. STATE
3. COUNTY
4. OTHEREXEMPT FROM GEN.
PROPERTY TAX**TOTAL
ACRES
THIS
LINE**

PARCEL NUMBER	SCHOOL DIST.	VOL/PAGE - REG. DEEDS	TOTAL ACRES OF DESC.	ACREAGE & VALUE OF DESCRIPTION SUBJECT TO GENERAL PROPERTY TAX						6. MFL CLOSED ENTERED AFTER 2004 7. MFL OPEN ENTERED BEFORE 2005 8. MFL CLOSED ENTERED BEFORE 2005		EXEMPT FROM GEN. PROPERTY TAX		ACRES THIS LINE
NAME & ADDRESS	SEC. TN. RANGE DESCRIPTION OF PROPERTY	C O D E	ACRES	LAND VALUE	IMPROVEMENT VALUE	TOTAL VALUE	C O D E	ACRES	VALUE	C O D E	ACRES			
01370229010 01370229010 MENOMINEE INDIAN SCHOOL DISTRICT 3434 THOMAS S BELLMORE & VICTORIA J BELLMORE, REVOCABLE TRUST DATED MARCH 4, 2020 228 E THORNBROOK LN APPLETON, WI, 54913	W2499 TALL MOON ROAD TALL MOON LOT 11 LEGEND LAKE	A	0.45	\$155,000	\$132,900	\$287,900						0.45		
01370229020 01370229020 MENOMINEE INDIAN SCHOOL DISTRICT 3434 EIGENFELD, NEAL & ANNA 7652 NORTH 51ST STREET MILWAUKEE, WI, 53223	W2495 TALL MOON ROAD TALL MOON LOT 12 LEGEND LAKE	A	0.43	\$153,500	\$0	\$153,500						0.43		
01370229030 01370229030 MENOMINEE INDIAN SCHOOL DISTRICT 3434 NEAL D & ANNA MAY E EIGENFELD, IRREVOCABLE TRUST DATED OCT 5, 2020 7652 NORTH 51ST STREET MILWAUKEE, WI, 53223	W2491 TALL MOON ROAD TALL MOON LOT 13 LEGEND LAKE	A	0.45	\$150,500	\$97,700	\$248,200						0.45		

YEAR
2023

State No.

ASSESSMENT ROLL FOR MENOMINEE Menominee COUNTYKEY TO
CODES1.A - RESIDENTIAL
2.B - COMMERCIAL
3.C - MANUFACTURING
4.D - AGRICULTURAL5.E - UNDEVELOPED
5m - AGRICULTURAL FOREST
6.F - PRODUCTIVE FOREST LANDS
7.G - OTHER1. PFC REG. ENTERED BEFORE 1/1/72
2. PFC REG. ENTERED AFTER 12/31/71
3. PFC SPECIAL CLASSIFICATION
4. COUNTY FOREST CROP
5. MFL OPEN ENTERED AFTER 2004
6. MFL CLOSED ENTERED AFTER 2004
7. MFL OPEN ENTERED BEFORE 2005
8. MFL CLOSED ENTERED BEFORE 20051. FEDERAL
2. STATE
3. COUNTY
4. OTHEREXEMPT FROM GEN.
PROPERTY TAX**TOTAL
ACRES
THIS
LINE**

PARCEL NUMBER	SCHOOL DIST.	VOL/PAGE - REG. DEEDS	TOTAL ACRES OF DESC.	ACREAGE & VALUE OF DESCRIPTION SUBJECT TO GENERAL PROPERTY TAX						6. MFL CLOSED ENTERED AFTER 2004 7. MFL OPEN ENTERED BEFORE 2005 8. MFL CLOSED ENTERED BEFORE 2005		EXEMPT FROM GEN. PROPERTY TAX		ACRES THIS LINE
NAME & ADDRESS	SEC. TN. RANGE DESCRIPTION OF PROPERTY	C O D E	ACRES	LAND VALUE	IMPROVEMENT VALUE	TOTAL VALUE	C O D E	ACRES	VALUE	C O D E	ACRES			
01370229040 01370229040 BOLLENDORF, BRYAN; MEIXENSPERGER, REBECCA BOLLENDORF, ROBERT; 2498 SUN VALLEY ROAD LISLE, IL, 60532	MENOMINEE INDIAN SCHOOL DISTRICT 3434 W2485 TALL MOON ROAD TALL MOON LOT 14 LEGEND LAKE	A	0.48	\$148,000	\$122,300	\$270,300						0.48		
01370229050 01370229050 RAYMOND T BOLLENDORF, MARK M BOLLENDORF 13629 90TH ST KENOSHA, WI, 53104	MENOMINEE INDIAN SCHOOL DISTRICT 3434 W2477 TALL MOON ROAD TALL MOON LOT 15 LEGEND LAKE	A	0.45	\$148,000	\$120,200	\$268,200						0.45		
01370229060 01370229060 DAVID R. SCHINDLER, TRUST DATED MAY 9, 2011 2663 EAST SHORE DR GREEN BAY, WI, 54302	MENOMINEE INDIAN SCHOOL DISTRICT 3434 W2471 TALL MOON ROAD TALL MOON LOT 16 LEGEND LAKE	A	0.47	\$148,000	\$93,400	\$241,400						0.47		

YEAR
2023

State No.

ASSESSMENT ROLL FOR MENOMINEE Menominee COUNTYKEY TO
CODES1.A - RESIDENTIAL
2.B - COMMERCIAL
3.C - MANUFACTURING
4.D - AGRICULTURAL5.E - UNDEVELOPED
5m - AGRICULTURAL FOREST
6.F - PRODUCTIVE FOREST LANDS
7.G - OTHER1. PFC REG. ENTERED BEFORE 1/1/72
2. PFC REG. ENTERED AFTER 12/31/71
3. PFC SPECIAL CLASSIFICATION
4. COUNTY FOREST CROP
5. MFL OPEN ENTERED AFTER 2004
6. MFL CLOSED ENTERED AFTER 2004
7. MFL OPEN ENTERED BEFORE 2005
8. MFL CLOSED ENTERED BEFORE 20051. FEDERAL
2. STATE
3. COUNTY
4. OTHEREXEMPT FROM GEN.
PROPERTY TAX**TOTAL
ACRES
THIS
LINE**

PARCEL NUMBER	SCHOOL DIST.	VOL/PAGE - REG. DEEDS	TOTAL ACRES OF DESC.	ACREAGE & VALUE OF DESCRIPTION SUBJECT TO GENERAL PROPERTY TAX						6. MFL CLOSED ENTERED AFTER 2004 7. MFL OPEN ENTERED BEFORE 2005 8. MFL CLOSED ENTERED BEFORE 2005			EXEMPT FROM GEN. PROPERTY TAX		ACRES THIS LINE
NAME & ADDRESS	SEC. TN. RANGE DESCRIPTION OF PROPERTY	C O D E	ACRES	LAND VALUE	IMPROVEMENT VALUE	TOTAL VALUE	C O D E	ACRES	VALUE	C O D E	ACRES				
01370229070 01370229070 Dan and Cathy Ludwig W2343 Timber Trail Keshena, Wisconsin, 54135	MENOMINEE INDIAN SCHOOL DISTRICT 3434 W2463 TALL MOON ROAD TALL MOON LOT 17 LEGEND LAKE	A	0.52	\$152,500	\$206,400	\$358,900						0.52			
01370229080 01370229080 BOYD, MICHAEL O AND MELODY L. W2455 TALLMOON RD. KESHENA, WI, 54135	MENOMINEE INDIAN SCHOOL DISTRICT 3434 W2455 TALL MOON ROAD TALL MOON LOT 18 LEGEND LAKE	A	0.48	\$153,000	\$176,300	\$329,300						0.48			
01370229090 01370229090 STEPHEN H & CATHY L JANSSEN 217 E FERNWOOD LANE APPLETON, WI, 54913	MENOMINEE INDIAN SCHOOL DISTRICT 3434 W2445 TALL MOON ROAD TALL MOON LOT 19 LEGEND LAKE	A	0.47	\$120,000	\$102,200	\$222,200						0.47			

YEAR
2023

State No.

ASSESSMENT ROLL FOR MENOMINEE Menominee COUNTYKEY TO
CODES1.A - RESIDENTIAL
2.B - COMMERCIAL
3.C - MANUFACTURING
4.D - AGRICULTURAL5.E - UNDEVELOPED
5m - AGRICULTURAL FOREST
6.F - PRODUCTIVE FOREST LANDS
7.G - OTHER1. PFC REG. ENTERED BEFORE 1/1/72
2. PFC REG. ENTERED AFTER 12/31/71
3. PFC SPECIAL CLASSIFICATION
4. COUNTY FOREST CROP
5. MFL OPEN ENTERED AFTER 2004
6. MFL CLOSED ENTERED AFTER 2004
7. MFL OPEN ENTERED BEFORE 2005
8. MFL CLOSED ENTERED BEFORE 20051. FEDERAL
2. STATE
3. COUNTY
4. OTHEREXEMPT FROM GEN.
PROPERTY TAX**TOTAL
ACRES
THIS
LINE**

PARCEL NUMBER	SCHOOL DIST.	VOL/PAGE - REG. DEEDS	TOTAL ACRES OF DESC.	ACREAGE & VALUE OF DESCRIPTION SUBJECT TO GENERAL PROPERTY TAX				6. MFL CLOSED ENTERED AFTER 2004 7. MFL OPEN ENTERED BEFORE 2005 8. MFL CLOSED ENTERED BEFORE 2005			EXEMPT FROM GEN. PROPERTY TAX		ACRES THIS LINE
NAME & ADDRESS	SEC. TN. RANGE DESCRIPTION OF PROPERTY	C O D E	ACRES	LAND VALUE	IMPROVEMENT VALUE	TOTAL VALUE	C O D E	ACRES	VALUE	C O D E	ACRES		
01370229100 01370229100 ITTNER, TOM G. AND PATRICIA W2439 TALL MOON RD KESHENA, WI, 54135	MENOMINEE INDIAN SCHOOL DISTRICT 3434 W2439 TIMBER TRAIL TALL MOON LOT 20 LEGEND LAKE	A	0.47	\$114,100	\$231,800	\$345,900						0.47	
01370230010 01370230010 Dennis L. Young and Shirley R. Young Revocable Trust Dated May 18, 2023 W3230 Cemetery Road Seymour, Wisconsin, 54165	MENOMINEE INDIAN SCHOOL DISTRICT 3434 W2458 TALL MOON ROAD TALL MOON LOT 21 LEGEND LAKE	A	0.60	\$5,600	\$75,600	\$81,200						0.60	
01370230020 01370230020 CALENE OLSON W2466 TALL MOON ROAD KESHENA, WI, 54135	MENOMINEE INDIAN SCHOOL DISTRICT 3434 W2466 TALL MOON ROAD TALL MOON LOT 22 LEGEND LAKE	A	0.52	\$5,300	\$88,500	\$93,800						0.52	

YEAR
2023

State No.

ASSESSMENT ROLL FOR MENOMINEE Menominee COUNTYKEY TO
CODES1.A - RESIDENTIAL
2.B - COMMERCIAL
3.C - MANUFACTURING
4.D - AGRICULTURAL5.E - UNDEVELOPED
5m - AGRICULTURAL FOREST
6.F - PRODUCTIVE FOREST LANDS
7.G - OTHER1. PFC REG. ENTERED BEFORE 1/1/72
2. PFC REG. ENTERED AFTER 12/31/71
3. PFC SPECIAL CLASSIFICATION
4. COUNTY FOREST CROP
5. MFL OPEN ENTERED AFTER 2004
6. MFL CLOSED ENTERED AFTER 2004
7. MFL OPEN ENTERED BEFORE 2005
8. MFL CLOSED ENTERED BEFORE 20051. FEDERAL
2. STATE
3. COUNTY
4. OTHEREXEMPT FROM GEN.
PROPERTY TAX**TOTAL
ACRES
THIS
LINE**

PARCEL NUMBER	SCHOOL DIST.	VOL/PAGE - REG. DEEDS	TOTAL ACRES OF DESC.	ACREAGE & VALUE OF DESCRIPTION SUBJECT TO GENERAL PROPERTY TAX						6. MFL CLOSED ENTERED AFTER 2004 7. MFL OPEN ENTERED BEFORE 2005 8. MFL CLOSED ENTERED BEFORE 2005			EXEMPT FROM GEN. PROPERTY TAX		ACRES THIS LINE
NAME & ADDRESS	SEC. TN. RANGE DESCRIPTION OF PROPERTY	C O D E	ACRES	LAND VALUE	IMPROVEMENT VALUE	TOTAL VALUE	C O D E	ACRES	VALUE	C O D E	ACRES				
01370230030 01370230030 VAUGHN W. COLLICOTT W2474 TALL MOON RD KESHENA, WI, 54135	MENOMINEE INDIAN SCHOOL DISTRICT 3434 W2474 TALL MOON ROAD TALL MOON LOT 23 LEGEND LAKE	A	0.53	\$5,300	\$91,700	\$97,000						0.53			
01370230040 01370230040 PAUL & COLLEEN ANDERSEN 16420 84TH STREET BRISTOL, WI, 53104	MENOMINEE INDIAN SCHOOL DISTRICT 3434 W2482 TALL MOON ROAD TALL MOON LOT 24 LEGEND LAKE	A	0.57	\$5,500	\$0	\$5,500						0.57			
01370230050 01370230050 BOLLENDORF, TRACY & RAYMOND T, JR 13629 90TH STREET KENOSHA, WI, 53142	MENOMINEE INDIAN SCHOOL DISTRICT 3434 W2490 TALL MOON ROAD TALL MOON LOT 25 LEGEND LAKE	A	0.56	\$5,400	\$0	\$5,400						0.56			

YEAR
2023

State No.

ASSESSMENT ROLL FOR MENOMINEE Menominee COUNTYKEY TO
CODES1.A - RESIDENTIAL
2.B - COMMERCIAL
3.C - MANUFACTURING
4.D - AGRICULTURAL5.E - UNDEVELOPED
5m - AGRICULTURAL FOREST
6.F - PRODUCTIVE FOREST LANDS
7.G - OTHER1. PFC REG. ENTERED BEFORE 1/1/72
2. PFC REG. ENTERED AFTER 12/31/71
3. PFC SPECIAL CLASSIFICATION
4. COUNTY FOREST CROP
5. MFL OPEN ENTERED AFTER 2004
6. MFL CLOSED ENTERED AFTER 2004
7. MFL OPEN ENTERED BEFORE 2005
8. MFL CLOSED ENTERED BEFORE 20051. FEDERAL
2. STATE
3. COUNTY
4. OTHEREXEMPT FROM GEN.
PROPERTY TAX**TOTAL
ACRES
THIS
LINE**

PARCEL NUMBER	SCHOOL DIST.	VOL/PAGE - REG. DEEDS	TOTAL ACRES OF DESC.	ACREAGE & VALUE OF DESCRIPTION SUBJECT TO GENERAL PROPERTY TAX						6. MFL CLOSED ENTERED AFTER 2004 7. MFL OPEN ENTERED BEFORE 2005 8. MFL CLOSED ENTERED BEFORE 2005		EXEMPT FROM GEN. PROPERTY TAX		ACRES THIS LINE
NAME & ADDRESS	SEC. TN. RANGE DESCRIPTION OF PROPERTY	C O D E	ACRES	LAND VALUE	IMPROVEMENT VALUE	TOTAL VALUE	C O D E	ACRES	VALUE	C O D E	ACRES			
01370230060 01370230060 REIF, MICHAEL A. & Robin L. 114 8TH COURT RACINE, WI, 53403	MENOMINEE INDIAN SCHOOL DISTRICT 3434 W2496 TALL MOON ROAD TALL MOON LOT 26 LEGEND LAKE	A	0.54	\$5,400	\$0	\$5,400						0.54		
01370230070 01370230070 REIF, MICHAEL & ROBIN 114 8TH COURT RACINE, WI, 53403	MENOMINEE INDIAN SCHOOL DISTRICT 3434 W2498 TALL MOON ROAD TALL MOON LOT 27 LEGEND LAKE	A	0.60	\$5,600	\$0	\$5,600						0.60		
01370230080 01370230080 REIF, MICHAEL; REIF, ROBIN 114 8TH COURT RACINE, WI, 53403	MENOMINEE INDIAN SCHOOL DISTRICT 3434 W2506 TALL MOON ROAD TALL MOON LOT 28 LEGEND LAKE	A	0.53	\$5,300	\$0	\$5,300						0.53		

YEAR
2023

State No.

ASSESSMENT ROLL FOR MENOMINEE Menominee COUNTYKEY TO
CODES1.A - RESIDENTIAL
2.B - COMMERCIAL
3.C - MANUFACTURING
4.D - AGRICULTURAL5.E - UNDEVELOPED
5m - AGRICULTURAL FOREST
6.F - PRODUCTIVE FOREST LANDS
7.G - OTHER1. PFC REG. ENTERED BEFORE 1/1/72
2. PFC REG. ENTERED AFTER 12/31/71
3. PFC SPECIAL CLASSIFICATION
4. COUNTY FOREST CROP
5. MFL OPEN ENTERED AFTER 2004
6. MFL CLOSED ENTERED AFTER 2004
7. MFL OPEN ENTERED BEFORE 2005
8. MFL CLOSED ENTERED BEFORE 20051. FEDERAL
2. STATE
3. COUNTY
4. OTHEREXEMPT FROM GEN.
PROPERTY TAX**TOTAL
ACRES
THIS
LINE**

PARCEL NUMBER	SCHOOL DIST.	VOL/PAGE - REG. DEEDS	TOTAL ACRES OF DESC.	ACREAGE & VALUE OF DESCRIPTION SUBJECT TO GENERAL PROPERTY TAX						6. MFL CLOSED ENTERED AFTER 2004 7. MFL OPEN ENTERED BEFORE 2005 8. MFL CLOSED ENTERED BEFORE 2005		EXEMPT FROM GEN. PROPERTY TAX		ACRES THIS LINE
NAME & ADDRESS	SEC. TN. RANGE DESCRIPTION OF PROPERTY	C O D E	ACRES	LAND VALUE	IMPROVEMENT VALUE	TOTAL VALUE	C O D E	ACRES	VALUE	C O D E	ACRES			
01370230090 01370230090 B&S Reynolds Revocable Living Trust 114 8TH COURT RACINE, WI, 53403	MENOMINEE INDIAN SCHOOL DISTRICT 3434 W2516 TALL MOON ROAD TALL MOON LOT 29 LEGEND LAKE	A	0.60	\$5,600	\$0	\$5,600						0.60		
01370230100 01370230100 MARY K HEIDGER 123 MERTON AVE HARTLAND, WI, 53029	MENOMINEE INDIAN SCHOOL DISTRICT 3434 W2524 TALL MOON ROAD TALL MOON LOT 30 LEGEND LAKE	A	0.60	\$5,600	\$0	\$5,600						0.60		
01370231010 01370231010 LIEBZEIT LAKE HAUS, LLP 1351 N LAKE CT APPLETON, WI, 54913	MENOMINEE INDIAN SCHOOL DISTRICT 3434 W2532 TALL MOON ROAD TALL MOON LOT 31 LEGEND LAKE	A	0.62	\$5,700	\$0	\$5,700						0.62		

YEAR
2023

State No.

ASSESSMENT ROLL FOR MENOMINEE Menominee COUNTYKEY TO
CODES1.A - RESIDENTIAL
2.B - COMMERCIAL
3.C - MANUFACTURING
4.D - AGRICULTURAL5.E - UNDEVELOPED
5m - AGRICULTURAL FOREST
6.F - PRODUCTIVE FOREST LANDS
7.G - OTHER1. PFC REG. ENTERED BEFORE 1/1/72
2. PFC REG. ENTERED AFTER 12/31/71
3. PFC SPECIAL CLASSIFICATION
4. COUNTY FOREST CROP
5. MFL OPEN ENTERED AFTER 2004
6. MFL CLOSED ENTERED AFTER 2004
7. MFL OPEN ENTERED BEFORE 2005
8. MFL CLOSED ENTERED BEFORE 20051. FEDERAL
2. STATE
3. COUNTY
4. OTHEREXEMPT FROM GEN.
PROPERTY TAX**TOTAL
ACRES
THIS
LINE**

PARCEL NUMBER	SCHOOL DIST.	VOL/PAGE - REG. DEEDS	TOTAL ACRES OF DESC.	ACREAGE & VALUE OF DESCRIPTION SUBJECT TO GENERAL PROPERTY TAX					6. MFL CLOSED ENTERED AFTER 2004 7. MFL OPEN ENTERED BEFORE 2005 8. MFL CLOSED ENTERED BEFORE 2005			EXEMPT FROM GEN. PROPERTY TAX		ACRES THIS LINE
NAME & ADDRESS	SEC. TN. RANGE DESCRIPTION OF PROPERTY	C O D E	ACRES	LAND VALUE	IMPROVEMENT VALUE	TOTAL VALUE	C O D E	ACRES	VALUE	C O D E	ACRES			
01370231020 01370231020 DOUGLAS A SMART, KAREN A SMART W2535 TALL MOON ROAD KESHENA, WI, 54135	MENOMINEE INDIAN SCHOOL DISTRICT 3434 W2542 TALL MOON ROAD TALL MOON LOT 32 LEGEND LAKE	A	0.60	\$5,600	\$0	\$5,600						0.60		
01370231030 01370231030 DOUGLAS G HERMSEN W2543 TALL MOON ROAD KESHENA, WI, 54135	MENOMINEE INDIAN SCHOOL DISTRICT 3434 W2548 TALL MOON ROAD TALL MOON LOT 33 LEGEND LAKE	A	0.60	\$5,600	\$0	\$5,600						0.60		
01370231040 01370231040 DAVID VAN BOOGARD, KAREN VAN BOOGARD N370 BREEZEWOOD DRIVE APPLETON, WI, 54915	MENOMINEE INDIAN SCHOOL DISTRICT 3434 W2556 TALL MOON ROAD TALL MOON LOT 34 LEGEND LAKE	A	0.57	\$5,500	\$0	\$5,500						0.57		

YEAR
2023

State No.

ASSESSMENT ROLL FOR MENOMINEE Menominee COUNTYKEY TO
CODES1.A - RESIDENTIAL
2.B - COMMERCIAL
3.C - MANUFACTURING
4.D - AGRICULTURAL5.E - UNDEVELOPED
5m - AGRICULTURAL FOREST
6.F - PRODUCTIVE FOREST LANDS
7.G - OTHER1. PFC REG. ENTERED BEFORE 1/1/72
2. PFC REG. ENTERED AFTER 12/31/71
3. PFC SPECIAL CLASSIFICATION
4. COUNTY FOREST CROP
5. MFL OPEN ENTERED AFTER 2004
6. MFL CLOSED ENTERED AFTER 2004
7. MFL OPEN ENTERED BEFORE 2005
8. MFL CLOSED ENTERED BEFORE 20051. FEDERAL
2. STATE
3. COUNTY
4. OTHEREXEMPT FROM GEN.
PROPERTY TAX**TOTAL
ACRES
THIS
LINE**

PARCEL NUMBER	SCHOOL DIST.	VOL/PAGE - REG. DEEDS	TOTAL ACRES OF DESC.	ACREAGE & VALUE OF DESCRIPTION SUBJECT TO GENERAL PROPERTY TAX						6. MFL CLOSED ENTERED AFTER 2004 7. MFL OPEN ENTERED BEFORE 2005 8. MFL CLOSED ENTERED BEFORE 2005		EXEMPT FROM GEN. PROPERTY TAX		ACRES THIS LINE
NAME & ADDRESS	SEC. TN. RANGE DESCRIPTION OF PROPERTY	C O D E	ACRES	LAND VALUE	IMPROVEMENT VALUE	TOTAL VALUE	C O D E	ACRES	VALUE	C O D E	ACRES			
01370231050 01370231050 DAVID H & SUSAN M STICKNEY, LIVING TRUST DATED MAY 19, 2017 2887 COUNTRYSIDE COURT OSHKOSH, WI, 54804	MENOMINEE INDIAN SCHOOL DISTRICT 3434 W2562 TALL MOON ROAD TALL MOON LOT 35 LEGEND LAKE	A	0.58	\$5,500	\$0	\$5,500						0.58		
01370231060 01370231060 ALEX KAHN, ALYSSA PIEKARZ 671 WEST MAIN STREET EVANSVILLE, WI, 53536	MENOMINEE INDIAN SCHOOL DISTRICT 3434 W2572 TALL MOON ROAD TALL MOON LOT 36 LEGEND LAKE	A	0.53	\$5,300	\$0	\$5,300						0.53		
01380232010 01380232010 RIEHL, MARK & CHRISTINE N4945 HUMPLE ROAD BLACK CREEK, WI, 54106	MENOMINEE INDIAN SCHOOL DISTRICT 3434 N1311 THUNDERBIRD ROAD THUNDERBIRD LOT 1 LEGEND LAKE	A	0.44	\$68,600	\$5,600	\$74,200						0.44		

YEAR
2023

State No.

ASSESSMENT ROLL FOR MENOMINEE Menominee COUNTYKEY TO
CODES1.A - RESIDENTIAL
2.B - COMMERCIAL
3.C - MANUFACTURING
4.D - AGRICULTURAL5.E - UNDEVELOPED
5m - AGRICULTURAL FOREST
6.F - PRODUCTIVE FOREST LANDS
7.G - OTHER1. PFC REG. ENTERED BEFORE 1/1/72
2. PFC REG. ENTERED AFTER 12/31/71
3. PFC SPECIAL CLASSIFICATION
4. COUNTY FOREST CROP
5. MFL OPEN ENTERED AFTER 2004
6. MFL CLOSED ENTERED AFTER 2004
7. MFL OPEN ENTERED BEFORE 2005
8. MFL CLOSED ENTERED BEFORE 20051. FEDERAL
2. STATE
3. COUNTY
4. OTHEREXEMPT FROM GEN.
PROPERTY TAX**TOTAL
ACRES
THIS
LINE**

PARCEL NUMBER	SCHOOL DIST.	VOL/PAGE - REG. DEEDS	TOTAL ACRES OF DESC.	ACREAGE & VALUE OF DESCRIPTION SUBJECT TO GENERAL PROPERTY TAX				6. MFL CLOSED ENTERED AFTER 2004 7. MFL OPEN ENTERED BEFORE 2005 8. MFL CLOSED ENTERED BEFORE 2005			EXEMPT FROM GEN. PROPERTY TAX		ACRES THIS LINE
NAME & ADDRESS	SEC. TN. RANGE DESCRIPTION OF PROPERTY	C O D E	ACRES	LAND VALUE	IMPROVEMENT VALUE	TOTAL VALUE	C O D E	ACRES	VALUE	C O D E	ACRES		
01380232020 01380232020 CHRISTMAN, PHILIP J & SHARON W3767 HIGHVIEW ROAD APPLETON, WI, 54915	MENOMINEE INDIAN SCHOOL DISTRICT 3434 N1317 THUNDERBIRD ROAD THUNDERBIRD LOT 2 LEGEND LAKE	A	0.37	\$67,500	\$205,900	\$273,400						0.37	
01380232030 01380232030 GALKOWSKI, CAROL and Edward 6388 COUNTY ROAD S SOBIESKI, WI, 54171	MENOMINEE INDIAN SCHOOL DISTRICT 3434 N1323 THUNDERBIRD ROAD THUNDERBIRD LOT 3 LEGEND LAKE	A	0.37	\$67,500	\$171,000	\$238,500						0.37	
01380232040 01380232040 GROSSMAN, VIRGINIA 710 ASPEN STREET SOUTH MILWAUKEE, WI, 53172	MENOMINEE INDIAN SCHOOL DISTRICT 3434 N1327 THUNDERBIRD ROAD THUNDERBIRD LOT 4 LEGEND LAKE	A	0.37	\$67,500	\$0	\$67,500						0.37	

1852

1853

1854

YEAR
2023

State No.

ASSESSMENT ROLL FOR MENOMINEE Menominee COUNTYKEY TO
CODES1.A - RESIDENTIAL
2.B - COMMERCIAL
3.C - MANUFACTURING
4.D - AGRICULTURAL5.E - UNDEVELOPED
5m - AGRICULTURAL FOREST
6.F - PRODUCTIVE FOREST LANDS
7.G - OTHER1. PFC REG. ENTERED BEFORE 1/1/72
2. PFC REG. ENTERED AFTER 12/31/71
3. PFC SPECIAL CLASSIFICATION
4. COUNTY FOREST CROP
5. MFL OPEN ENTERED AFTER 2004
6. MFL CLOSED ENTERED AFTER 2004
7. MFL OPEN ENTERED BEFORE 2005
8. MFL CLOSED ENTERED BEFORE 20051. FEDERAL
2. STATE
3. COUNTY
4. OTHEREXEMPT FROM GEN.
PROPERTY TAX**TOTAL
ACRES
THIS
LINE**

PARCEL NUMBER	SCHOOL DIST.	VOL/PAGE - REG. DEEDS	TOTAL ACRES OF DESC.	ACREAGE & VALUE OF DESCRIPTION SUBJECT TO GENERAL PROPERTY TAX						6. MFL CLOSED ENTERED AFTER 2004 7. MFL OPEN ENTERED BEFORE 2005 8. MFL CLOSED ENTERED BEFORE 2005		EXEMPT FROM GEN. PROPERTY TAX		ACRES THIS LINE
NAME & ADDRESS	SEC. TN. RANGE DESCRIPTION OF PROPERTY	C O D E	ACRES	LAND VALUE	IMPROVEMENT VALUE	TOTAL VALUE	C O D E	ACRES	VALUE	C O D E	ACRES			
01380233010 01380233010 MENOMINEE INDIAN SCHOOL DISTRICT 3434 THE TRUSTEE OF THE VAN DYN HOVEN FAMILY TRUST DATED FEBRAURY 21 2022 540 WILLOW DRIVE KAUKAUNA, WI, 54130	N1375 THUNDERBIRD ROAD THUNDERBIRD LOT 11 LEGEND LAKE	A	0.40	\$83,000	\$89,000	\$172,000							0.40	
01380233020 01380233020 MENOMINEE INDIAN SCHOOL DISTRICT 3434 U.S.A. IN TRUST NOT AVAILABLE NOT AVAILABLE, NA, 00000	N1377,N1393,N14 THUNDERBIRD RD THUNDERBIRD LOTS 12,15,16 LEGEND LAKE									X1	0.00		0.00	
01380233030 01380233030 MENOMINEE INDIAN SCHOOL DISTRICT 3434 KENNETH A & JACQUELINE A FISCHER PO BOX 163 GRESHAM, WI, 54128	N1381 THUNDERBIRD ROAD THUNDERBIRD LOT 13 LEGEND LAKE	A	0.45	\$75,600	\$5,000	\$80,600							0.45	

YEAR
2023

State No.

ASSESSMENT ROLL FOR MENOMINEE Menominee COUNTYKEY TO
CODES1.A - RESIDENTIAL
2.B - COMMERCIAL
3.C - MANUFACTURING
4.D - AGRICULTURAL5.E - UNDEVELOPED
5m - AGRICULTURAL FOREST
6.F - PRODUCTIVE FOREST LANDS
7.G - OTHER1. PFC REG. ENTERED BEFORE 1/1/72
2. PFC REG. ENTERED AFTER 12/31/71
3. PFC SPECIAL CLASSIFICATION
4. COUNTY FOREST CROP
5. MFL OPEN ENTERED AFTER 2004
6. MFL CLOSED ENTERED AFTER 2004
7. MFL OPEN ENTERED BEFORE 2005
8. MFL CLOSED ENTERED BEFORE 20051. FEDERAL
2. STATE
3. COUNTY
4. OTHEREXEMPT FROM GEN.
PROPERTY TAX**TOTAL
ACRES
THIS
LINE**

PARCEL NUMBER	SCHOOL DIST.	VOL/PAGE - REG. DEEDS	TOTAL ACRES OF DESC.	ACREAGE & VALUE OF DESCRIPTION SUBJECT TO GENERAL PROPERTY TAX						6. MFL CLOSED ENTERED AFTER 2004 7. MFL OPEN ENTERED BEFORE 2005 8. MFL CLOSED ENTERED BEFORE 2005			EXEMPT FROM GEN. PROPERTY TAX		ACRES THIS LINE
NAME & ADDRESS	SEC. TN. RANGE DESCRIPTION OF PROPERTY	C O D E	ACRES	LAND VALUE	IMPROVEMENT VALUE	TOTAL VALUE	C O D E	ACRES	VALUE	C O D E	ACRES				
01380233040 01380233040 MENOMINEE INDIAN SCHOOL DISTRICT 3434 MARK & DIANE BAUMGART IRREVOCABLE TRUST, DATED AUGUST 29, 2016 N3551 COUNTY ROAD N APPLETON, WI, 54913	N1387 THUNDERBIRD ROAD THUNDERBIRD LOT 14 LEGEND LAKE	A	0.45	\$67,500	\$142,200	\$209,700						0.45			
01380233070 01380233070 MENOMINEE INDIAN SCHOOL DISTRICT 3434 KORI LEE SCHROEDER, KAREN ANN SCHROEDER 10 GREEN HAVEN CT APPLETON, WI, 54911	N1407 THUNDERBIRD ROAD THUNDERBIRD LOT 17 LEGEND LAKE	A	0.44	\$83,000	\$85,200	\$168,200						0.44			
01380233080 01380233080 MENOMINEE INDIAN SCHOOL DISTRICT 3434 FRANKLIN RUSSERT, JR TRUSTEE - REV. LIVING TRUST 11/26/14, ADRIAN M. RUSSERT - TRUSTEE REV. LIVING TRUST 11/26/14 N1413 THUNDERBIRD RD KESHENA, WI, 54135	N1413 THUNDERBIRD ROAD THUNDERBIRD LOT 18 LEGEND LAKE	A	0.40	\$72,000	\$103,700	\$175,700						0.40			

YEAR
2023

State No.

ASSESSMENT ROLL FOR MENOMINEE Menominee COUNTYKEY TO
CODES1.A - RESIDENTIAL
2.B - COMMERCIAL
3.C - MANUFACTURING
4.D - AGRICULTURAL5.E - UNDEVELOPED
5m - AGRICULTURAL FOREST
6.F - PRODUCTIVE FOREST LANDS
7.G - OTHER1. PFC REG. ENTERED BEFORE 1/1/72
2. PFC REG. ENTERED AFTER 12/31/71
3. PFC SPECIAL CLASSIFICATION
4. COUNTY FOREST CROP
5. MFL OPEN ENTERED AFTER 2004
6. MFL CLOSED ENTERED AFTER 2004
7. MFL OPEN ENTERED BEFORE 2005
8. MFL CLOSED ENTERED BEFORE 20051. FEDERAL
2. STATE
3. COUNTY
4. OTHEREXEMPT FROM GEN.
PROPERTY TAX**TOTAL
ACRES
THIS
LINE**

PARCEL NUMBER	SCHOOL DIST.	VOL/PAGE - REG. DEEDS	TOTAL ACRES OF DESC.	ACREAGE & VALUE OF DESCRIPTION SUBJECT TO GENERAL PROPERTY TAX						6. MFL CLOSED ENTERED AFTER 2004 7. MFL OPEN ENTERED BEFORE 2005 8. MFL CLOSED ENTERED BEFORE 2005			EXEMPT FROM GEN. PROPERTY TAX		ACRES THIS LINE
NAME & ADDRESS	SEC. TN. RANGE DESCRIPTION OF PROPERTY	C O D E	ACRES	LAND VALUE	IMPROVEMENT VALUE	TOTAL VALUE	C O D E	ACRES	VALUE	C O D E	ACRES				
01380233090 01380233090 Jesse & Elizabeth Maule 4470 Sherman Rd Slinger, Wisconsin, 53086	MENOMINEE INDIAN SCHOOL DISTRICT 3434 N1414 THUNDERBIRD ROAD THUNDERBIRD LOT 19 LEGEND LAKE	A	0.45	\$97,100	\$5,000	\$102,100						0.45			
01380233100 01380233100 JESSE DAVID & ELIZABETH SCHWANTES MAULE 4770 SHERMAN ROAD SLINGER, WI, 53086	MENOMINEE INDIAN SCHOOL DISTRICT 3434 N1410 THUNDERBIRD ROAD THUNDERBIRD LOT 20 LEGEND LAKE	A	0.40	\$109,200	\$5,400	\$114,600						0.40			
01380234010 01380234010 GILANE, JAMES & CATHERINE N1408 THUNDERBIRD RD KESHENA, WI, 54135	MENOMINEE INDIAN SCHOOL DISTRICT 3434 N1408 THUNDERBIRD ROAD THUNDERBIRD LOT 21 LEGEND LAKE	A	0.50	\$83,300	\$170,000	\$253,300						0.50			

YEAR
2023

State No.

ASSESSMENT ROLL FOR MENOMINEE Menominee COUNTYKEY TO
CODES1.A - RESIDENTIAL
2.B - COMMERCIAL
3.C - MANUFACTURING
4.D - AGRICULTURAL5.E - UNDEVELOPED
5m - AGRICULTURAL FOREST
6.F - PRODUCTIVE FOREST LANDS
7.G - OTHER1. PFC REG. ENTERED BEFORE 1/1/72
2. PFC REG. ENTERED AFTER 12/31/71
3. PFC SPECIAL CLASSIFICATION
4. COUNTY FOREST CROP
5. MFL OPEN ENTERED AFTER 2004
6. MFL CLOSED ENTERED AFTER 2004
7. MFL OPEN ENTERED BEFORE 2005
8. MFL CLOSED ENTERED BEFORE 20051. FEDERAL
2. STATE
3. COUNTY
4. OTHEREXEMPT FROM GEN.
PROPERTY TAX**TOTAL
ACRES
THIS
LINE**

PARCEL NUMBER	SCHOOL DIST.	VOL/PAGE - REG. DEEDS	TOTAL ACRES OF DESC.	ACREAGE & VALUE OF DESCRIPTION SUBJECT TO GENERAL PROPERTY TAX					6. MFL CLOSED ENTERED AFTER 2004 7. MFL OPEN ENTERED BEFORE 2005 8. MFL CLOSED ENTERED BEFORE 2005			EXEMPT FROM GEN. PROPERTY TAX		ACRES THIS LINE
NAME & ADDRESS	SEC. TN. RANGE DESCRIPTION OF PROPERTY	C O D E	ACRES	LAND VALUE	IMPROVEMENT VALUE	TOTAL VALUE	C O D E	ACRES	VALUE	C O D E	ACRES			
01380234020 01380234020 CHIDESTER, EDWARD 4700 HARBOR LANE NORTH PLYMOUTH, MN, 55446	MENOMINEE INDIAN SCHOOL DISTRICT 3434 N1404 THUNDERBIRD ROAD THUNDERBIRD LOT 22 LEGEND LAKE	A	0.51	\$99,500	\$0	\$99,500						0.51		
01380234030 01380234030 BIRKEL FAMILY TRUST dated May 16, 2023 W254N5031 MCKERROW DR PEWAUKEE, Wisconsin, 53072	MENOMINEE INDIAN SCHOOL DISTRICT 3434 N1400 THUNDERBIRD ROAD THUNDERBIRD LOT 23 LEGEND LAKE	A	0.44	\$91,300	\$149,400	\$240,700						0.44		
01380234040 01380234040 MARK SCHOEN, AMY SCHOEN 524 W. CROSSING MEADOWS LN APPLETON, WI, 54913	MENOMINEE INDIAN SCHOOL DISTRICT 3434 N1394 THUNDERBIRD ROAD THUNDERBIRD LOT 24 LEGEND LAKE	A	0.48	\$82,500	\$231,300	\$313,800						0.48		

YEAR
2023

State No.

ASSESSMENT ROLL FOR MENOMINEE Menominee COUNTYKEY TO
CODES1.A - RESIDENTIAL
2.B - COMMERCIAL
3.C - MANUFACTURING
4.D - AGRICULTURAL5.E - UNDEVELOPED
5m - AGRICULTURAL FOREST
6.F - PRODUCTIVE FOREST LANDS
7.G - OTHER1. PFC REG. ENTERED BEFORE 1/1/72
2. PFC REG. ENTERED AFTER 12/31/71
3. PFC SPECIAL CLASSIFICATION
4. COUNTY FOREST CROP
5. MFL OPEN ENTERED AFTER 2004
6. MFL CLOSED ENTERED AFTER 2004
7. MFL OPEN ENTERED BEFORE 2005
8. MFL CLOSED ENTERED BEFORE 20051. FEDERAL
2. STATE
3. COUNTY
4. OTHEREXEMPT FROM GEN.
PROPERTY TAX**TOTAL
ACRES
THIS
LINE**

PARCEL NUMBER	SCHOOL DIST.	VOL/PAGE - REG. DEEDS	TOTAL ACRES OF DESC.	ACREAGE & VALUE OF DESCRIPTION SUBJECT TO GENERAL PROPERTY TAX					6. MFL CLOSED ENTERED AFTER 2004 7. MFL OPEN ENTERED BEFORE 2005 8. MFL CLOSED ENTERED BEFORE 2005			EXEMPT FROM GEN. PROPERTY TAX		ACRES THIS LINE
NAME & ADDRESS	SEC. TN. RANGE DESCRIPTION OF PROPERTY	C O D E	ACRES	LAND VALUE	IMPROVEMENT VALUE	TOTAL VALUE	C O D E	ACRES	VALUE	C O D E	ACRES			
01380234050 01380234050 MENOMINEE INDIAN SCHOOL DISTRICT 3434 ALESCI, NICHOLAS A;; KIATTISARNPIPOP, PRANGE W256N9392 SENOTT CT COLGATE, WI, 53017-9670	N1386 THUNDERBIRD ROAD THUNDERBIRD LOT 25 LEGEND LAKE	A	0.50	\$82,500	\$107,100	\$189,600						0.50		
01380235020 01380235020 MENOMINEE INDIAN SCHOOL DISTRICT 3434 HOUSE, KELLEY D & CATHY E W 249 N 9490 HILSIDE COLGATE, WI, 53017	N1332 THUNDERBIRD ROAD THUNDERBIRD LOT 32 LEGEND LAKE	A	0.52	\$10,500	\$0	\$10,500						0.52		
01380235030 01380235030 MENOMINEE INDIAN SCHOOL DISTRICT 3434 ROBERT M COLLINS 2794 OSLO DRIVE GREEN BAY, WI, 54311	N1326 THUNDERBIRD ROAD THUNDERBIRD LOT 33 LEGEND LAKE	A	0.60	\$8,400	\$0	\$8,400						0.60		

YEAR
2023

State No.

ASSESSMENT ROLL FOR MENOMINEE Menominee COUNTYKEY TO
CODES1.A - RESIDENTIAL
2.B - COMMERCIAL
3.C - MANUFACTURING
4.D - AGRICULTURAL5.E - UNDEVELOPED
5m - AGRICULTURAL FOREST
6.F - PRODUCTIVE FOREST LANDS
7.G - OTHER1. PFC REG. ENTERED BEFORE 1/1/72
2. PFC REG. ENTERED AFTER 12/31/71
3. PFC SPECIAL CLASSIFICATION
4. COUNTY FOREST CROP
5. MFL OPEN ENTERED AFTER 2004
6. MFL CLOSED ENTERED AFTER 2004
7. MFL OPEN ENTERED BEFORE 2005
8. MFL CLOSED ENTERED BEFORE 20051. FEDERAL
2. STATE
3. COUNTY
4. OTHEREXEMPT FROM GEN.
PROPERTY TAX**TOTAL
ACRES
THIS
LINE**

PARCEL NUMBER	SCHOOL DIST.	VOL/PAGE - REG. DEEDS	TOTAL ACRES OF DESC.	ACREAGE & VALUE OF DESCRIPTION SUBJECT TO GENERAL PROPERTY TAX						6. MFL CLOSED ENTERED AFTER 2004 7. MFL OPEN ENTERED BEFORE 2005 8. MFL CLOSED ENTERED BEFORE 2005		EXEMPT FROM GEN. PROPERTY TAX		ACRES THIS LINE
NAME & ADDRESS	SEC. TN. RANGE DESCRIPTION OF PROPERTY	C O D E	ACRES	LAND VALUE	IMPROVEMENT VALUE	TOTAL VALUE	C O D E	ACRES	VALUE	C O D E	ACRES			
01380235040 01380235040 KENNETH M FULLER 1351 SAINT CLAIR STREET GREEN BAY, WI, 54301	MENOMINEE INDIAN SCHOOL DISTRICT 3434 N1320 THUNDERBIRD ROAD THUNDERBIRD LOT 34 LEGEND LAKE	A	0.60	\$5,600	\$0	\$5,600						0.60		
01380235050 01380235050 URBANOVITCH, ELLEN M; GIORDANA, AUDRA M 1805 LIBAL STREET GREEN BAY, WI, 54301	MENOMINEE INDIAN SCHOOL DISTRICT 3434 N1310 THUNDERBIRD ROAD THUNDERBIRD LOT 35 LEGEND LAKE	A	0.55	\$5,400	\$0	\$5,400						0.55		
01380235060 01380235060 DEMARCO, ALISSA M 8 BITTERSWEET COURT APPLETON, WI, 54914	MENOMINEE INDIAN SCHOOL DISTRICT 3434 N1340 THUNDERBIRD CIRCLE THUNDERBIRD LOT 36 LEGEND LAKE	A	0.52	\$5,300	\$0	\$5,300						0.52		

YEAR
2023

State No.

ASSESSMENT ROLL FOR MENOMINEE Menominee COUNTYKEY TO
CODES1.A - RESIDENTIAL
2.B - COMMERCIAL
3.C - MANUFACTURING
4.D - AGRICULTURAL5.E - UNDEVELOPED
5m - AGRICULTURAL FOREST
6.F - PRODUCTIVE FOREST LANDS
7.G - OTHER1. PFC REG. ENTERED BEFORE 1/1/72
2. PFC REG. ENTERED AFTER 12/31/71
3. PFC SPECIAL CLASSIFICATION
4. COUNTY FOREST CROP
5. MFL OPEN ENTERED AFTER 2004
6. MFL CLOSED ENTERED AFTER 2004
7. MFL OPEN ENTERED BEFORE 2005
8. MFL CLOSED ENTERED BEFORE 20051. FEDERAL
2. STATE
3. COUNTY
4. OTHEREXEMPT FROM GEN.
PROPERTY TAX**TOTAL
ACRES
THIS
LINE**

PARCEL NUMBER	SCHOOL DIST.	VOL/PAGE - REG. DEEDS	TOTAL ACRES OF DESC.	ACREAGE & VALUE OF DESCRIPTION SUBJECT TO GENERAL PROPERTY TAX						6. MFL CLOSED ENTERED AFTER 2004 7. MFL OPEN ENTERED BEFORE 2005 8. MFL CLOSED ENTERED BEFORE 2005		EXEMPT FROM GEN. PROPERTY TAX		ACRES THIS LINE
NAME & ADDRESS	SEC. TN. RANGE DESCRIPTION OF PROPERTY	C O D E	ACRES	LAND VALUE	IMPROVEMENT VALUE	TOTAL VALUE	C O D E	ACRES	VALUE	C O D E	ACRES			
01380235070 01380235070 DEMARCO, ALISSA M 8 BITTERSWEET COURT APPLETON, WI, 54914	MENOMINEE INDIAN SCHOOL DISTRICT 3434 N1332 THUNDERBIRD CIRCLE THUNDERBIRD LOT 37 LEGEND LAKE	A	0.52	\$5,300	\$0	\$5,300							0.52	
01380236010 01380236010 U.S.A. IN TRUST NOT AVAILABLE NOT AVAILABLE, NA, 00000	MENOMINEE INDIAN SCHOOL DISTRICT 3434 N1308 THUNDERBIRD CIR THUNDERBIRD LOT 41 LEGEND LAKE									X1	0.00		0.00	
01380236020 01380236020 SPRINGSTROH, GERALD E. & DONNA N1302 THUNDERBIRD CIRCLE KESHENA, WI, 54135	MENOMINEE INDIAN SCHOOL DISTRICT 3434 N1304 THUNDERBIRD CIRCLE THUNDERBIRD LOT 42 LEGEND LAKE	A	0.50	\$5,200	\$14,800	\$20,000							0.50	

YEAR
2023

State No.

ASSESSMENT ROLL FOR MENOMINEE Menominee COUNTYKEY TO
CODES1.A - RESIDENTIAL
2.B - COMMERCIAL
3.C - MANUFACTURING
4.D - AGRICULTURAL5.E - UNDEVELOPED
5m - AGRICULTURAL FOREST
6.F - PRODUCTIVE FOREST LANDS
7.G - OTHER1. PFC REG. ENTERED BEFORE 1/1/72
2. PFC REG. ENTERED AFTER 12/31/71
3. PFC SPECIAL CLASSIFICATION
4. COUNTY FOREST CROP
5. MFL OPEN ENTERED AFTER 2004
6. MFL CLOSED ENTERED AFTER 2004
7. MFL OPEN ENTERED BEFORE 2005
8. MFL CLOSED ENTERED BEFORE 20051. FEDERAL
2. STATE
3. COUNTY
4. OTHEREXEMPT FROM GEN.
PROPERTY TAX**TOTAL
ACRES
THIS
LINE**

PARCEL NUMBER	SCHOOL DIST.	VOL/PAGE - REG. DEEDS	TOTAL ACRES OF DESC.	ACREAGE & VALUE OF DESCRIPTION SUBJECT TO GENERAL PROPERTY TAX				6. MFL CLOSED ENTERED AFTER 2004 7. MFL OPEN ENTERED BEFORE 2005 8. MFL CLOSED ENTERED BEFORE 2005			EXEMPT FROM GEN. PROPERTY TAX		ACRES THIS LINE
NAME & ADDRESS	SEC. TN. RANGE DESCRIPTION OF PROPERTY	C O D E	ACRES	LAND VALUE	IMPROVEMENT VALUE	TOTAL VALUE	C O D E	ACRES	VALUE	C O D E	ACRES		
01380236030 01380236030 MENOMINEE INDIAN SCHOOL DISTRICT 3434 GERALD E & DONNA SPRINGSTROH N1302 THUNDERBIRD CIRCLE KESHENA, WI, 54135	N1320 THUNDERBIRD CIRCLE THUNDERBIRD LOT 43 LEGEND LAKE	A	0.50	\$5,200	\$113,900	\$119,100						0.50	
01380236040 01380236040 MENOMINEE INDIAN SCHOOL DISTRICT 3434 WILLIAM J GILANE N1294 THUNDERBIRD CIRCLE KESHENA, WI, 54135	N1294 THUNDERBIRD CIRCLE THUNDERBIRD LOT 44 LEGEND LAKE	A	0.52	\$5,300	\$194,700	\$200,000						0.52	
01380236050 01380236050 MENOMINEE INDIAN SCHOOL DISTRICT 3434 WRIGHT JOHN & LESLIE 2446 NORTH 102ND STREET WAUWATOSA, WI, 53226	N1290 THUNDERBIRD CIRCLE THUNDERBIRD LOT 45 LEGEND LAKE	A	0.50	\$5,200	\$0	\$5,200						0.50	

YEAR
2023

State No.

ASSESSMENT ROLL FOR MENOMINEE Menominee COUNTYKEY TO
CODES1.A - RESIDENTIAL
2.B - COMMERCIAL
3.C - MANUFACTURING
4.D - AGRICULTURAL5.E - UNDEVELOPED
5m - AGRICULTURAL FOREST
6.F - PRODUCTIVE FOREST LANDS
7.G - OTHER1. PFC REG. ENTERED BEFORE 1/1/72
2. PFC REG. ENTERED AFTER 12/31/71
3. PFC SPECIAL CLASSIFICATION
4. COUNTY FOREST CROP
5. MFL OPEN ENTERED AFTER 2004
6. MFL CLOSED ENTERED AFTER 2004
7. MFL OPEN ENTERED BEFORE 2005
8. MFL CLOSED ENTERED BEFORE 20051. FEDERAL
2. STATE
3. COUNTY
4. OTHEREXEMPT FROM GEN.
PROPERTY TAX**TOTAL
ACRES
THIS
LINE**

PARCEL NUMBER	SCHOOL DIST.	VOL/PAGE - REG. DEEDS	TOTAL ACRES OF DESC.	ACREAGE & VALUE OF DESCRIPTION SUBJECT TO GENERAL PROPERTY TAX						6. MFL CLOSED ENTERED AFTER 2004 7. MFL OPEN ENTERED BEFORE 2005 8. MFL CLOSED ENTERED BEFORE 2005		EXEMPT FROM GEN. PROPERTY TAX		ACRES THIS LINE
NAME & ADDRESS	SEC. TN. RANGE DESCRIPTION OF PROPERTY	C O D E	ACRES	LAND VALUE	IMPROVEMENT VALUE	TOTAL VALUE	C O D E	ACRES	VALUE	C O D E	ACRES			
01380236060 01380236060 ROBERT STUYVENBERG W5443 RED CLOVER TRL APPLETON, WI, 54915	MENOMINEE INDIAN SCHOOL DISTRICT 3434 N1280 THUNDERBIRD CIRCLE THUNDERBIRD LOT 46 LEGEND LAKE	A	0.51	\$5,200	\$101,200	\$106,400						0.51		
01380236070 01380236070 MOSES, RICHARD A., JR N1258 THUNDERBIRD CIRCLE KESHENA, WI, 54135	MENOMINEE INDIAN SCHOOL DISTRICT 3434 N1272 THUNDERBIRD CIRCLE THUNDERBIRD LOT 47 LEGEND LAKE	A	0.50	\$5,200	\$0	\$5,200						0.50		
01380236080 01380236080 MORRIS, DIANA M PO BOX 549 KESHENA, WI, 54135	MENOMINEE INDIAN SCHOOL DISTRICT 3434 N1264 THUNDERBIRD CIRCLE THUNDERBIRD LOT 48 LEGEND LAKE	A	0.48	\$5,100	\$68,300	\$73,400						0.48		

YEAR
2023

State No.

ASSESSMENT ROLL FOR MENOMINEE Menominee COUNTYKEY TO
CODES1.A - RESIDENTIAL
2.B - COMMERCIAL
3.C - MANUFACTURING
4.D - AGRICULTURAL5.E - UNDEVELOPED
5m - AGRICULTURAL FOREST
6.F - PRODUCTIVE FOREST LANDS
7.G - OTHER1. PFC REG. ENTERED BEFORE 1/1/72
2. PFC REG. ENTERED AFTER 12/31/71
3. PFC SPECIAL CLASSIFICATION
4. COUNTY FOREST CROP
5. MFL OPEN ENTERED AFTER 2004
6. MFL CLOSED ENTERED AFTER 2004
7. MFL OPEN ENTERED BEFORE 2005
8. MFL CLOSED ENTERED BEFORE 20051. FEDERAL
2. STATE
3. COUNTY
4. OTHEREXEMPT FROM GEN.
PROPERTY TAX**TOTAL
ACRES
THIS
LINE**

PARCEL NUMBER	SCHOOL DIST.	VOL/PAGE - REG. DEEDS	TOTAL ACRES OF DESC.	ACREAGE & VALUE OF DESCRIPTION SUBJECT TO GENERAL PROPERTY TAX						6. MFL CLOSED ENTERED AFTER 2004 7. MFL OPEN ENTERED BEFORE 2005 8. MFL CLOSED ENTERED BEFORE 2005		EXEMPT FROM GEN. PROPERTY TAX		ACRES THIS LINE
NAME & ADDRESS	SEC. TN. RANGE DESCRIPTION OF PROPERTY	C O D E	ACRES	LAND VALUE	IMPROVEMENT VALUE	TOTAL VALUE	C O D E	ACRES	VALUE	C O D E	ACRES			
01380236090 01380236090 RICHARD A MOSES, JR N1258 THUNDERBIRD CIRCLE KESHENA, WI, 54135	MENOMINEE INDIAN SCHOOL DISTRICT 3434 N1258 THUNDERBIRD CIRCLE THUNDERBIRD LOT 49 LEGEND LAKE	A	0.50	\$5,200	\$41,800	\$47,000						0.50		
01380236100 01380236100 WARRINGTON, CARMELLA N1252 THUNDERBIRD CIRCLE KESHENA, WI, 54135	MENOMINEE INDIAN SCHOOL DISTRICT 3434 N1252 THUNDERBIRD CIRCLE THUNDERBIRD LOT 50 LEGEND LAKE	A	0.52	\$5,300	\$113,500	\$118,800						0.52		
01380237010 01380237010 BOBINSKI, MICHAEL D 1737 BEECH ST SOUTH MILWAUKEE, WI, 53172	MENOMINEE INDIAN SCHOOL DISTRICT 3434 N1243 SILVER CANOE ROAD THUNDERBIRD LOT 51 LEGEND LAKE	A	0.50	\$5,200	\$0	\$5,200						0.50		

YEAR
2023

State No.

ASSESSMENT ROLL FOR MENOMINEE Menominee COUNTYKEY TO
CODES1.A - RESIDENTIAL
2.B - COMMERCIAL
3.C - MANUFACTURING
4.D - AGRICULTURAL5.E - UNDEVELOPED
5m - AGRICULTURAL FOREST
6.F - PRODUCTIVE FOREST LANDS
7.G - OTHER1. PFC REG. ENTERED BEFORE 1/1/72
2. PFC REG. ENTERED AFTER 12/31/71
3. PFC SPECIAL CLASSIFICATION
4. COUNTY FOREST CROP
5. MFL OPEN ENTERED AFTER 2004
6. MFL CLOSED ENTERED AFTER 2004
7. MFL OPEN ENTERED BEFORE 2005
8. MFL CLOSED ENTERED BEFORE 20051. FEDERAL
2. STATE
3. COUNTY
4. OTHEREXEMPT FROM GEN.
PROPERTY TAX**TOTAL
ACRES
THIS
LINE**

PARCEL NUMBER	SCHOOL DIST.	VOL/PAGE - REG. DEEDS	TOTAL ACRES OF DESC.	ACREAGE & VALUE OF DESCRIPTION SUBJECT TO GENERAL PROPERTY TAX								EXEMPT FROM GEN. PROPERTY TAX		TOTAL ACRES THIS LINE
NAME & ADDRESS	SEC. TN. RANGE DESCRIPTION OF PROPERTY	C O D E	ACRES	LAND VALUE	IMPROVEMENT VALUE	TOTAL VALUE	C O D E	ACRES	VALUE	C O D E	ACRES			
1885 01380237020 01380237020 GUY F KESHENA, A SINGLE PERSON FOR & ON BEHALF OF MITW PO BOX 910 KESHENA, WI, 54135	MENOMINEE INDIAN SCHOOL DISTRICT 3434 N1249 SILVER CANOE ROAD THUNDERBIRD LOT 52 LEGEND LAKE									X3	0.00			0.00
1886 01380237030 01380237030 TODD BOIVIN PO BOX 1152 KESHENA, WI, 54135	MENOMINEE INDIAN SCHOOL DISTRICT 3434 N1257 SILVER CANOE ROAD THUNDERBIRD LOT 53 LEGEND LAKE	A	0.50	\$5,200	\$0	\$5,200								0.50
1887 01380237040 01380237040 U.S.A. IN TRUST NOT AVAILABLE NOT AVAILABLE, NA, 00000	MENOMINEE INDIAN SCHOOL DISTRICT 3434 N1269 SILVER CANOE RD THUNDERBIRD LOT 54 LEGEND LAKE									X1	0.00			0.00

YEAR
2023

State No.

ASSESSMENT ROLL FOR MENOMINEE Menominee COUNTYKEY TO
CODES1.A - RESIDENTIAL
2.B - COMMERCIAL
3.C - MANUFACTURING
4.D - AGRICULTURAL5.E - UNDEVELOPED
5m - AGRICULTURAL FOREST
6.F - PRODUCTIVE FOREST LANDS
7.G - OTHER1. PFC REG. ENTERED BEFORE 1/1/72
2. PFC REG. ENTERED AFTER 12/31/71
3. PFC SPECIAL CLASSIFICATION
4. COUNTY FOREST CROP
5. MFL OPEN ENTERED AFTER 2004
6. MFL CLOSED ENTERED AFTER 2004
7. MFL OPEN ENTERED BEFORE 2005
8. MFL CLOSED ENTERED BEFORE 20051. FEDERAL
2. STATE
3. COUNTY
4. OTHEREXEMPT FROM GEN.
PROPERTY TAX**TOTAL
ACRES
THIS
LINE**

PARCEL NUMBER	SCHOOL DIST.	VOL/PAGE - REG. DEEDS	TOTAL ACRES OF DESC.	ACREAGE & VALUE OF DESCRIPTION SUBJECT TO GENERAL PROPERTY TAX						6. MFL CLOSED ENTERED AFTER 2004 7. MFL OPEN ENTERED BEFORE 2005 8. MFL CLOSED ENTERED BEFORE 2005		EXEMPT FROM GEN. PROPERTY TAX		ACRES THIS LINE
NAME & ADDRESS	SEC. TN. RANGE DESCRIPTION OF PROPERTY	C O D E	ACRES	LAND VALUE	IMPROVEMENT VALUE	TOTAL VALUE	C O D E	ACRES	VALUE	C O D E	ACRES			
01380237050 01380237050 U.S.A. TRUST NOT AVAILABLE NOT AVAILABLE, NA, 00000	MENOMINEE INDIAN SCHOOL DISTRICT 3434 N1277 SILVER CANOE RD THUNDERBIRD LOT 55 LEGEND LAKE									X1	0.00	0.00		
01380237060 01380237060 STEVEN & ANITA SMITH 427 W FOSTER ST PORT WASHINGTON, WI, 53074	MENOMINEE INDIAN SCHOOL DISTRICT 3434 N1283 SILVER CANOE ROAD THUNDERBIRD LOT 56 LEGEND LAKE	A	0.62	\$5,700	\$16,500	\$22,200						0.62		
01380237070 01380237070 STEVEN W & ANITA C SMITH 427 W FOSTER ST PORT WASHINGTON, WI, 53074	MENOMINEE INDIAN SCHOOL DISTRICT 3434 N1291 SILVER CANOE ROAD THUNDERBIRD LOT 57 LEGEND LAKE	A	0.55	\$67,800	\$82,200	\$150,000						0.55		

YEAR
2023

State No.

ASSESSMENT ROLL FOR MENOMINEE Menominee COUNTYKEY TO
CODES1.A - RESIDENTIAL
2.B - COMMERCIAL
3.C - MANUFACTURING
4.D - AGRICULTURAL5.E - UNDEVELOPED
5m - AGRICULTURAL FOREST
6.F - PRODUCTIVE FOREST LANDS
7.G - OTHER1. PFC REG. ENTERED BEFORE 1/1/72
2. PFC REG. ENTERED AFTER 12/31/71
3. PFC SPECIAL CLASSIFICATION
4. COUNTY FOREST CROP
5. MFL OPEN ENTERED AFTER 2004
6. MFL CLOSED ENTERED AFTER 2004
7. MFL OPEN ENTERED BEFORE 2005
8. MFL CLOSED ENTERED BEFORE 20051. FEDERAL
2. STATE
3. COUNTY
4. OTHEREXEMPT FROM GEN.
PROPERTY TAX**TOTAL
ACRES
THIS
LINE**

PARCEL NUMBER	SCHOOL DIST.	VOL/PAGE - REG. DEEDS	TOTAL ACRES OF DESC.	ACREAGE & VALUE OF DESCRIPTION SUBJECT TO GENERAL PROPERTY TAX						6. MFL CLOSED ENTERED AFTER 2004 7. MFL OPEN ENTERED BEFORE 2005 8. MFL CLOSED ENTERED BEFORE 2005		EXEMPT FROM GEN. PROPERTY TAX		ACRES THIS LINE
NAME & ADDRESS	SEC. TN. RANGE DESCRIPTION OF PROPERTY	C O D E	ACRES	LAND VALUE	IMPROVEMENT VALUE	TOTAL VALUE	C O D E	ACRES	VALUE	C O D E	ACRES			
01380237080 01380237080 PRESTEEN REV TRUST DATED MARCH 19, 1997, AS AMENDED W3604 SCHROEDER ROAD APPLETON, WI, 54915	MENOMINEE INDIAN SCHOOL DISTRICT 3434 N1297 SILVER CANOE ROAD THUNDERBIRD LOT 58 LEGEND LAKE	A	0.54	\$82,800	\$150,300	\$233,100						0.54		
01380237090 01380237090 BLOM, STEVEN & LINDA S 1619 E. LINCOLN AVENUE LITTLE CHUTE, WI, 54140	MENOMINEE INDIAN SCHOOL DISTRICT 3434 N1305 SILVER CANOE ROAD THUNDERBIRD LOT 59 LEGEND LAKE	A	0.52	\$82,500	\$213,300	\$295,800						0.52		
01380237100 01380237100 RANDY W. BRULL & VICKI L. BRULL, FAMILY TRUST DATED AUGUST 13, 2021 N1311 SILVER CANOE ROAD KESHENA, WI, 54135	MENOMINEE INDIAN SCHOOL DISTRICT 3434 N1311 SILVER CANOE ROAD THUNDERBIRD LOT 60 LEGEND LAKE	A	0.52	\$82,800	\$170,300	\$253,100						0.52		

YEAR
2023

State No.

ASSESSMENT ROLL FOR MENOMINEE Menominee COUNTYKEY TO
CODES1.A - RESIDENTIAL
2.B - COMMERCIAL
3.C - MANUFACTURING
4.D - AGRICULTURAL5.E - UNDEVELOPED
5m - AGRICULTURAL FOREST
6.F - PRODUCTIVE FOREST LANDS
7.G - OTHER1. PFC REG. ENTERED BEFORE 1/1/72
2. PFC REG. ENTERED AFTER 12/31/71
3. PFC SPECIAL CLASSIFICATION
4. COUNTY FOREST CROP
5. MFL OPEN ENTERED AFTER 2004
6. MFL CLOSED ENTERED AFTER 2004
7. MFL OPEN ENTERED BEFORE 2005
8. MFL CLOSED ENTERED BEFORE 20051. FEDERAL
2. STATE
3. COUNTY
4. OTHEREXEMPT FROM GEN.
PROPERTY TAX**TOTAL
ACRES
THIS
LINE**

PARCEL NUMBER	SCHOOL DIST.	VOL/PAGE - REG. DEEDS	TOTAL ACRES OF DESC.	ACREAGE & VALUE OF DESCRIPTION SUBJECT TO GENERAL PROPERTY TAX								EXEMPT FROM GEN. PROPERTY TAX		TOTAL ACRES THIS LINE
NAME & ADDRESS	SEC. TN. RANGE DESCRIPTION OF PROPERTY	C O D E	ACRES	LAND VALUE	IMPROVEMENT VALUE	TOTAL VALUE	C O D E	ACRES	VALUE	C O D E	ACRES			
1894 01380238010 01380238010 MENOMINEE INDIAN SCHOOL DISTRICT 3434 KENNETH A HAAS & JENNIFER L HAAS TRUSTEES, OF REVOCABLE LIVING TRUST DTD FEBRUAR N1317 SILVER CANOE RD KESHENA, WI, 54135	N1317 SILVER CANOE ROAD THUNDERBIRD LOT 61 LEGEND LAKE	A	0.52	\$66,700	\$311,400	\$378,100								0.52
1895 01380238020 01380238020 MENOMINEE INDIAN SCHOOL DISTRICT 3434 SCOT B MUMFORD AND DINA M MUMFORD, TRUSTEES OR THEIR SUCCESSORS IN INTERST OF THE MUMFORD LIVIN N1323 SILVER CANOE ROAD KESHENA, WI, 54135	N1323 SILVER CANOE ROAD THUNDERBIRD LOT 62 LEGEND LAKE	A	0.52	\$82,500	\$142,300	\$224,800								0.52
1896 01380238030 01380238030 MENOMINEE INDIAN SCHOOL DISTRICT 3434 U.S.A. IN TRUST NOT AVAILABLE NOT AVAILABLE, NA, 00000	N1331,N1363 SILVER CANOE RD THUNDERBIRD LOTS 63,68 LEGEND LAKE									X1	0.00			0.00

YEAR
2023

State No.

ASSESSMENT ROLL FOR MENOMINEE Menominee COUNTYKEY TO
CODES1.A - RESIDENTIAL
2.B - COMMERCIAL
3.C - MANUFACTURING
4.D - AGRICULTURAL5.E - UNDEVELOPED
5m - AGRICULTURAL FOREST
6.F - PRODUCTIVE FOREST LANDS
7.G - OTHER1. PFC REG. ENTERED BEFORE 1/1/72
2. PFC REG. ENTERED AFTER 12/31/71
3. PFC SPECIAL CLASSIFICATION
4. COUNTY FOREST CROP
5. MFL OPEN ENTERED AFTER 2004
6. MFL CLOSED ENTERED AFTER 2004
7. MFL OPEN ENTERED BEFORE 2005
8. MFL CLOSED ENTERED BEFORE 20051. FEDERAL
2. STATE
3. COUNTY
4. OTHEREXEMPT FROM GEN.
PROPERTY TAX**TOTAL
ACRES
THIS
LINE**

PARCEL NUMBER	SCHOOL DIST.	VOL/PAGE - REG. DEEDS	TOTAL ACRES OF DESC.	ACREAGE & VALUE OF DESCRIPTION SUBJECT TO GENERAL PROPERTY TAX				6. MFL CLOSED ENTERED AFTER 2004 7. MFL OPEN ENTERED BEFORE 2005 8. MFL CLOSED ENTERED BEFORE 2005			EXEMPT FROM GEN. PROPERTY TAX		ACRES THIS LINE
NAME & ADDRESS	SEC. TN. RANGE DESCRIPTION OF PROPERTY	C O D E	ACRES	LAND VALUE	IMPROVEMENT VALUE	TOTAL VALUE	C O D E	ACRES	VALUE	C O D E	ACRES		
01380238040 01380238040 CAREY & AMY JO REED W5912 EASTER LILY DR APPLETON, WI, 54915	MENOMINEE INDIAN SCHOOL DISTRICT 3434 N1337 SILVER CANOE ROAD THUNDERBIRD LOT 64 LEGEND LAKE	A	0.52	\$82,500	\$251,800	\$334,300						0.52	
01380238050 01380238050 HACKL JODEAN, TURNER BRENDA 12223 W SUNSET LN GREENFIELD, WI, 53228	MENOMINEE INDIAN SCHOOL DISTRICT 3434 N1343 SILVER CANOE ROAD THUNDERBIRD LOT 65 LEGEND LAKE	A	0.52	\$82,800	\$90,700	\$173,500						0.52	
01380238060 01380238060 GRANDLICH TRUST DATED FEBRUARY 18, 2014 N1351 SILVER CANOE ROAD KESHENA, WI, 54135	MENOMINEE INDIAN SCHOOL DISTRICT 3434 N1351 SILVER CANOE ROAD THUNDERBIRD LOT 66 LEGEND LAKE	A	0.49	\$83,300	\$246,100	\$329,400						0.49	

YEAR
2023

State No.

ASSESSMENT ROLL FOR MENOMINEE Menominee COUNTYKEY TO
CODES1.A - RESIDENTIAL
2.B - COMMERCIAL
3.C - MANUFACTURING
4.D - AGRICULTURAL5.E - UNDEVELOPED
5m - AGRICULTURAL FOREST
6.F - PRODUCTIVE FOREST LANDS
7.G - OTHER1. PFC REG. ENTERED BEFORE 1/1/72
2. PFC REG. ENTERED AFTER 12/31/71
3. PFC SPECIAL CLASSIFICATION
4. COUNTY FOREST CROP
5. MFL OPEN ENTERED AFTER 2004
6. MFL CLOSED ENTERED AFTER 2004
7. MFL OPEN ENTERED BEFORE 2005
8. MFL CLOSED ENTERED BEFORE 20051. FEDERAL
2. STATE
3. COUNTY
4. OTHEREXEMPT FROM GEN.
PROPERTY TAX**TOTAL
ACRES
THIS
LINE**

PARCEL NUMBER	SCHOOL DIST.	VOL/PAGE - REG. DEEDS	TOTAL ACRES OF DESC.	ACREAGE & VALUE OF DESCRIPTION SUBJECT TO GENERAL PROPERTY TAX				6. MFL CLOSED ENTERED AFTER 2004 7. MFL OPEN ENTERED BEFORE 2005 8. MFL CLOSED ENTERED BEFORE 2005			EXEMPT FROM GEN. PROPERTY TAX		ACRES THIS LINE
NAME & ADDRESS	SEC. TN. RANGE DESCRIPTION OF PROPERTY	C O D E	ACRES	LAND VALUE	IMPROVEMENT VALUE	TOTAL VALUE	C O D E	ACRES	VALUE	C O D E	ACRES		
01380238070 01380238070 MENOMINEE INDIAN SCHOOL DISTRICT 3434 FREDERICK E HAUSLEIN, TRUST AGREEMENT DATED DECEMBER 19, 1996 N1357 SILVER CANOE ROAD KESHENA, WI, 54135	N1357 SILVER CANOE ROAD THUNDERBIRD LOT 67 LEGEND LAKE	A	0.45	\$86,300	\$175,100	\$261,400						0.45	
01380238090 01380238090 MENOMINEE INDIAN SCHOOL DISTRICT 3434 MILLER, MICHAEL & CAROL 1620 ONEIDA MT. PROSPECT, IL, 60056	N1367 SILVER CANOE ROAD THUNDERBIRD LOT 69 LEGEND LAKE	A	0.53	\$88,000	\$128,600	\$216,600						0.53	
01380238100 01380238100 MENOMINEE INDIAN SCHOOL DISTRICT 3434 THOMAS SANDS PO BOX 1278 KESHENA, WI, 54135	N1369 SILVER CANOE ROAD THUNDERBIRD LOT 70 LEGEND LAKE	A	0.40	\$112,700	\$140,900	\$253,600						0.40	

YEAR
2023

State No.

ASSESSMENT ROLL FOR MENOMINEE Menominee COUNTYKEY TO
CODES1.A - RESIDENTIAL
2.B - COMMERCIAL
3.C - MANUFACTURING
4.D - AGRICULTURAL5.E - UNDEVELOPED
5m - AGRICULTURAL FOREST
6.F - PRODUCTIVE FOREST LANDS
7.G - OTHER1. PFC REG. ENTERED BEFORE 1/1/72
2. PFC REG. ENTERED AFTER 12/31/71
3. PFC SPECIAL CLASSIFICATION
4. COUNTY FOREST CROP
5. MFL OPEN ENTERED AFTER 2004
6. MFL CLOSED ENTERED AFTER 2004
7. MFL OPEN ENTERED BEFORE 2005
8. MFL CLOSED ENTERED BEFORE 20051. FEDERAL
2. STATE
3. COUNTY
4. OTHEREXEMPT FROM GEN.
PROPERTY TAX**TOTAL
ACRES
THIS
LINE**

PARCEL NUMBER	SCHOOL DIST.	VOL/PAGE - REG. DEEDS	TOTAL ACRES OF DESC.	ACREAGE & VALUE OF DESCRIPTION SUBJECT TO GENERAL PROPERTY TAX						6. MFL CLOSED ENTERED AFTER 2004 7. MFL OPEN ENTERED BEFORE 2005 8. MFL CLOSED ENTERED BEFORE 2005			EXEMPT FROM GEN. PROPERTY TAX		ACRES THIS LINE
NAME & ADDRESS	SEC. TN. RANGE DESCRIPTION OF PROPERTY	C O D E	ACRES	LAND VALUE	IMPROVEMENT VALUE	TOTAL VALUE	C O D E	ACRES	VALUE	C O D E	ACRES				
01380239020 01380239020 KUHN, BRUCE J. W5641 FAHRENKRUG ST NICHOLS, WI, 54152	MENOMINEE INDIAN SCHOOL DISTRICT 3434 N1373 SILVER CANOE ROAD THUNDERBIRD LOT 72 LEGEND LAKE	A	0.50	\$83,100	\$6,300	\$89,400						0.50			
01380239040 01380239040 STUYVENBERG, MARK H. N1379 SILVER CANOE ROAD KESHENA, WI, 54135	MENOMINEE INDIAN SCHOOL DISTRICT 3434 N1379 SILVER CANOE ROAD THUNDERBIRD LOTS 74 & 75 LEGEND LAKE N/K /A LOT 1 CSM 113 V3 P133-134	A	1.00	\$64,600	\$190,400	\$255,000						1.00			
01380239060 01380239060 KARIN L WILLES, KAMI L YOUNG 12420 JAMES STREET BROOKFIELD, WI, 53005	MENOMINEE INDIAN SCHOOL DISTRICT 3434 N1405 SILVER CANOE ROAD THUNDERBIRD LOT 76 LEGEND LAKE	A	0.58	\$61,100	\$5,300	\$66,400						0.58			

YEAR
2023

State No.

ASSESSMENT ROLL FOR MENOMINEE Menominee COUNTYKEY TO
CODES1.A - RESIDENTIAL
2.B - COMMERCIAL
3.C - MANUFACTURING
4.D - AGRICULTURAL5.E - UNDEVELOPED
5m - AGRICULTURAL FOREST
6.F - PRODUCTIVE FOREST LANDS
7.G - OTHER1. PFC REG. ENTERED BEFORE 1/1/72
2. PFC REG. ENTERED AFTER 12/31/71
3. PFC SPECIAL CLASSIFICATION
4. COUNTY FOREST CROP
5. MFL OPEN ENTERED AFTER 2004
6. MFL CLOSED ENTERED AFTER 2004
7. MFL OPEN ENTERED BEFORE 2005
8. MFL CLOSED ENTERED BEFORE 20051. FEDERAL
2. STATE
3. COUNTY
4. OTHEREXEMPT FROM GEN.
PROPERTY TAX**TOTAL
ACRES
THIS
LINE**

PARCEL NUMBER	SCHOOL DIST.	VOL/PAGE - REG. DEEDS	TOTAL ACRES OF DESC.	ACREAGE & VALUE OF DESCRIPTION SUBJECT TO GENERAL PROPERTY TAX				6. MFL CLOSED ENTERED AFTER 2004 7. MFL OPEN ENTERED BEFORE 2005 8. MFL CLOSED ENTERED BEFORE 2005			EXEMPT FROM GEN. PROPERTY TAX		ACRES THIS LINE
NAME & ADDRESS	SEC. TN. RANGE DESCRIPTION OF PROPERTY	C O D E	ACRES	LAND VALUE	IMPROVEMENT VALUE	TOTAL VALUE	C O D E	ACRES	VALUE	C O D E	ACRES		
01380239090 01380239090 MENOMINEE INDIAN SCHOOL DISTRICT 3434 MATTHEW J & CYNTHIA A CRIMMINS 1719 ANDRAE CIRCLE SHEBOYGAN, WI, 53081	N1417 SILVER CANOE ROAD THUNDERBIRD LOT 79 LEGEND LAKE	A	0.40	\$83,900	\$240,500	\$324,400						0.40	
01380239100 01380239100 MENOMINEE INDIAN SCHOOL DISTRICT 3434 WILLIAM J RUETH 8827 GARDEN LANE GREENDALE, WI, 53129	N1419 SILVER CANOE ROAD THUNDERBIRD LOT 80 LEGEND LAKE	A	0.38	\$83,100	\$117,300	\$200,400						0.38	
01380240010 01380240010 MENOMINEE INDIAN SCHOOL DISTRICT 3434 MIELKE, DAVID M & WANDA J 606 E. SOUTH RIVER APPLETON, WI, 54915	N1421 SILVER CANOE ROAD THUNDERBIRD LOT 81 LEGEND LAKE	A	0.38	\$82,800	\$208,200	\$291,000						0.38	

YEAR
2023

State No.

ASSESSMENT ROLL FOR MENOMINEE Menominee COUNTYKEY TO
CODES1.A - RESIDENTIAL
2.B - COMMERCIAL
3.C - MANUFACTURING
4.D - AGRICULTURAL5.E - UNDEVELOPED
5m - AGRICULTURAL FOREST
6.F - PRODUCTIVE FOREST LANDS
7.G - OTHER1. PFC REG. ENTERED BEFORE 1/1/72
2. PFC REG. ENTERED AFTER 12/31/71
3. PFC SPECIAL CLASSIFICATION
4. COUNTY FOREST CROP
5. MFL OPEN ENTERED AFTER 2004
6. MFL CLOSED ENTERED AFTER 2004
7. MFL OPEN ENTERED BEFORE 2005
8. MFL CLOSED ENTERED BEFORE 20051. FEDERAL
2. STATE
3. COUNTY
4. OTHEREXEMPT FROM GEN.
PROPERTY TAX**TOTAL
ACRES
THIS
LINE**

PARCEL NUMBER	SCHOOL DIST.	VOL/PAGE - REG. DEEDS	TOTAL ACRES OF DESC.	ACREAGE & VALUE OF DESCRIPTION SUBJECT TO GENERAL PROPERTY TAX						6. MFL CLOSED ENTERED AFTER 2004 7. MFL OPEN ENTERED BEFORE 2005 8. MFL CLOSED ENTERED BEFORE 2005		EXEMPT FROM GEN. PROPERTY TAX		ACRES THIS LINE
NAME & ADDRESS	SEC. TN. RANGE DESCRIPTION OF PROPERTY	C O D E	ACRES	LAND VALUE	IMPROVEMENT VALUE	TOTAL VALUE	C O D E	ACRES	VALUE	C O D E	ACRES			
01380240020 01380240020 BURDICK, ROBERT B & BURDICK, IDA M N1423 SILVER CANOE ROAD KESHENA, WI, 54135	MENOMINEE INDIAN SCHOOL DISTRICT 3434 N1423 SILVER CANOE ROAD THUNDREBIRD LOT 82 LEGEND LAKE	A	0.38	\$83,600	\$143,600	\$227,200						0.38		
01380240030 01380240030 HOERSCH, STEVEN R & BONNIE, LORI A HOERSCH LIVING TRUST W7217 BONNIE DRIVE SHIOCTON, WI, 54170	MENOMINEE INDIAN SCHOOL DISTRICT 3434 N1425 SILVER CANOE ROAD THUNDERBIRD LOT 83 LEGEND LAKE	A	0.38	\$82,500	\$196,900	\$279,400						0.38		
01390241010 01390241010 U.S.A. IN TRUST NOT AVAILABLE NOT AVAILABLE, NA, 00000	MENOMINEE INDIAN SCHOOL DISTRICT 3434 LONG LAKE RD TOMAHAWK LOTS 1-27 LEGEND LAKE									X1	0.00	0.00		

YEAR
2023

State No.

ASSESSMENT ROLL FOR MENOMINEE Menominee COUNTYKEY TO
CODES1.A - RESIDENTIAL
2.B - COMMERCIAL
3.C - MANUFACTURING
4.D - AGRICULTURAL5.E - UNDEVELOPED
5m - AGRICULTURAL FOREST
6.F - PRODUCTIVE FOREST LANDS
7.G - OTHER1. PFC REG. ENTERED BEFORE 1/1/72
2. PFC REG. ENTERED AFTER 12/31/71
3. PFC SPECIAL CLASSIFICATION
4. COUNTY FOREST CROP
5. MFL OPEN ENTERED AFTER 2004
6. MFL CLOSED ENTERED AFTER 2004
7. MFL OPEN ENTERED BEFORE 2005
8. MFL CLOSED ENTERED BEFORE 20051. FEDERAL
2. STATE
3. COUNTY
4. OTHEREXEMPT FROM GEN.
PROPERTY TAX**TOTAL
ACRES
THIS
LINE**

PARCEL NUMBER	SCHOOL DIST.	VOL/PAGE - REG. DEEDS	TOTAL ACRES OF DESC.	ACREAGE & VALUE OF DESCRIPTION SUBJECT TO GENERAL PROPERTY TAX						6. MFL CLOSED ENTERED AFTER 2004 7. MFL OPEN ENTERED BEFORE 2005 8. MFL CLOSED ENTERED BEFORE 2005		EXEMPT FROM GEN. PROPERTY TAX		ACRES THIS LINE
NAME & ADDRESS	SEC. TN. RANGE DESCRIPTION OF PROPERTY	C O D E	ACRES	LAND VALUE	IMPROVEMENT VALUE	TOTAL VALUE	C O D E	ACRES	VALUE	C O D E	ACRES			
01400241010 01400241010 U.S.A. IN TRUST NOT AVAILABLE NOT AVAILABLE, NA, 00000	MENOMINEE INDIAN SCHOOL DISTRICT 3434 W1019-W1064 TRS END TRAILS END LOTS 1-37 LEGEND LAKE									X1	0.00	0.00		
01410241010 01410241010 HEIDI THOMPSON W2343 Timber Trail Keshena, Wisconsin, 54135	MENOMINEE INDIAN SCHOOL DISTRICT 3434 W2343 TIMBER TRAIL WHISPERING PINES LOT 1 LEGEND LAKE	A	0.44	\$90,600	\$116,800	\$207,400						0.44		
01410241020 01410241020 PAUL R. AND JODI L. GARDNER LIVING TRUST DATED JUNE 26, 2023 N8425 HWY 55 SEYMOUR, Wisconsin, 54165	MENOMINEE INDIAN SCHOOL DISTRICT 3434 W2351 TIMBER TRAIL WHISPERING PINES LOT 2 LEGEND LAKE	A	0.45	\$90,600	\$54,400	\$145,000						0.45		

YEAR 2023	State No.
--------------	-----------

ASSESSMENT ROLL FOR MENOMINEE Menominee COUNTY

2023				KEY TO CODES ▶		1.A - RESIDENTIAL 2.B - COMMERCIAL 3.C - MANUFACTURING 4.D - AGRICULTURAL		5.E - UNDEVELOPED 5m - AGRICULTURAL FOREST 6.F - PRODUCTIVE FOREST LANDS 7.G - OTHER		1. PFC REG. ENTERED BEFORE 1/1/72 2. PFC REG. ENTERED AFTER 12/31/71 3. PFC SPECIAL CLASSIFICATION 4. COUNTY FOREST CROP 5. MFL OPEN ENTERED AFTER 2004 6. MFL CLOSED ENTERED AFTER 2004 7. MFL OPEN ENTERED BEFORE 2005 8. MFL CLOSED ENTERED BEFORE 2005		1. FEDERAL 2. STATE 3. COUNTY 4. OTHER		TOTAL ACRES THIS LINE											
PARCEL NUMBER		SCHOOL DIST.		VOL/PAGE - REG. DEEDS		TOTAL ACRES OF DESC.		ACREAGE & VALUE OF DESCRIPTION SUBJECT TO GENERAL PROPERTY TAX								EXEMPT FROM GEN. PROPERTY TAX									
NAME & ADDRESS		SEC. TN. RANGE DESCRIPTION OF PROPERTY		C O D E		ACRES		LAND VALUE		IMPROVEMENT VALUE		TOTAL VALUE		C O D E		ACRES		VALUE		C O D E		ACRES			
01410241030 01410241030 MENOMINEE INDIAN SCHOOL DISTRICT 3434 ROBERT E & NANCY K MCMURRY N15W26510 GOLF VIEW LANE UNIT A PEWAUKEE, WI, 53072		W2359 TIMBER TRAIL WHISPERING PINES LOT 3 LEGEND LAKE		A		0.48		\$90,300		\$203,000		\$293,300												0.48	
01410241040 01410241040 MENOMINEE INDIAN SCHOOL DISTRICT 3434 STEVEN L SCHNEIDER & NANCY L SCHNEIDER, REVOCABLE LIVING TRUST 3385 N AUTUMN CREST DR APPLETON, WI, 54913		W2367 TIMBER TRAIL WHISPERING PINES LOT 4 LEGEND LAKE		A		0.50		\$77,400		\$83,000		\$160,400												0.50	
01410241050 01410241050 MENOMINEE INDIAN SCHOOL DISTRICT 3434 WISNESKI, DAVID & BARBARA W3759 HIGHVIEW DRIVE APPLETON, WI, 54915		W2373 TIMBER TRAIL WHISPERING PINES LOT 5 LEGEND LAKE		A		0.64		\$80,600		\$5,200		\$85,800												0.64	

YEAR
2023

State No.

ASSESSMENT ROLL FOR MENOMINEE Menominee COUNTYKEY TO
CODES1.A - RESIDENTIAL
2.B - COMMERCIAL
3.C - MANUFACTURING
4.D - AGRICULTURAL5.E - UNDEVELOPED
5m - AGRICULTURAL FOREST
6.F - PRODUCTIVE FOREST LANDS
7.G - OTHER1. PFC REG. ENTERED BEFORE 1/1/72
2. PFC REG. ENTERED AFTER 12/31/71
3. PFC SPECIAL CLASSIFICATION
4. COUNTY FOREST CROP
5. MFL OPEN ENTERED AFTER 2004
6. MFL CLOSED ENTERED AFTER 2004
7. MFL OPEN ENTERED BEFORE 2005
8. MFL CLOSED ENTERED BEFORE 20051. FEDERAL
2. STATE
3. COUNTY
4. OTHEREXEMPT FROM GEN.
PROPERTY TAX**TOTAL
ACRES
THIS
LINE**

PARCEL NUMBER	SCHOOL DIST.	VOL/PAGE - REG. DEEDS	TOTAL ACRES OF DESC.	ACREAGE & VALUE OF DESCRIPTION SUBJECT TO GENERAL PROPERTY TAX						6. MFL CLOSED ENTERED AFTER 2004 7. MFL OPEN ENTERED BEFORE 2005 8. MFL CLOSED ENTERED BEFORE 2005		EXEMPT FROM GEN. PROPERTY TAX		ACRES THIS LINE
NAME & ADDRESS	SEC. TN. RANGE DESCRIPTION OF PROPERTY	C O D E	ACRES	LAND VALUE	IMPROVEMENT VALUE	TOTAL VALUE	C O D E	ACRES	VALUE	C O D E	ACRES			
01410241060 01410241060 KYLE AND LAURA THEINE W165N10732 WAGON TRAIL GERMANTOWN, Wisconsin, 53022	MENOMINEE INDIAN SCHOOL DISTRICT 3434 N1154 WHISPERING PINES COURT WHISPERING PINES LOT 6 LEGEND LAKE	A	0.65	\$89,400	\$81,300	\$170,700						0.65		
01410241070 01410241070 Gary S. Lange and Susan L. Lange, Co-Trustees of the Gary S. and Susan L. Lange Revocable Trust N88 W5488 Regency Lane Cedarburg, Wisconsin, 53012	MENOMINEE INDIAN SCHOOL DISTRICT 3434 N1150 WHISPERING PINES COURT WHISPERING PINES LOT 7 LEGEND LAKE	A	0.55	\$90,000	\$123,500	\$213,500						0.55		
01410241080 01410241080 TAYLORBOIS, A LIMITED LIABILITY COMPANY 1441 KEUP ROAD GRAFTON, WI, 53024	MENOMINEE INDIAN SCHOOL DISTRICT 3434 N1142 WHISPERING PINES COURT WHISPERING PINES LOT 8 LEGEND LAKE	A	0.44	\$89,400	\$161,800	\$251,200						0.44		

YEAR
2023

State No.

ASSESSMENT ROLL FOR MENOMINEE Menominee COUNTYKEY TO
CODES1.A - RESIDENTIAL
2.B - COMMERCIAL
3.C - MANUFACTURING
4.D - AGRICULTURAL5.E - UNDEVELOPED
5m - AGRICULTURAL FOREST
6.F - PRODUCTIVE FOREST LANDS
7.G - OTHER1. PFC REG. ENTERED BEFORE 1/1/72
2. PFC REG. ENTERED AFTER 12/31/71
3. PFC SPECIAL CLASSIFICATION
4. COUNTY FOREST CROP
5. MFL OPEN ENTERED AFTER 2004
6. MFL CLOSED ENTERED AFTER 2004
7. MFL OPEN ENTERED BEFORE 2005
8. MFL CLOSED ENTERED BEFORE 20051. FEDERAL
2. STATE
3. COUNTY
4. OTHEREXEMPT FROM GEN.
PROPERTY TAX**TOTAL
ACRES
THIS
LINE**

PARCEL NUMBER	SCHOOL DIST.	VOL/PAGE - REG. DEEDS	TOTAL ACRES OF DESC.	ACREAGE & VALUE OF DESCRIPTION SUBJECT TO GENERAL PROPERTY TAX						6. MFL CLOSED ENTERED AFTER 2004 7. MFL OPEN ENTERED BEFORE 2005 8. MFL CLOSED ENTERED BEFORE 2005		EXEMPT FROM GEN. PROPERTY TAX		ACRES THIS LINE
NAME & ADDRESS	SEC. TN. RANGE DESCRIPTION OF PROPERTY	C O D E	ACRES	LAND VALUE	IMPROVEMENT VALUE	TOTAL VALUE	C O D E	ACRES	VALUE	C O D E	ACRES			
01410241090 01410241090 SEEGERS, SARA; KREUSER, JOLIE 1360 FRIESS LAKE RD HUBERTUS, WI, 53033	MENOMINEE INDIAN SCHOOL DISTRICT 3434 N1136 WHISPERING PINES COURT WHISPERING PINES LOT 9 LEGEND LAKE	A	0.45	\$90,900	\$316,000	\$406,900						0.45		
01410241100 01410241100 JOLIE & SARA SEEGERS KRUESER 1360 FRIESS LAKE RD HUBERTUSS, WI, 53033	MENOMINEE INDIAN SCHOOL DISTRICT 3434 N1130 WHISPERING PINES COURT WHISPERING PINES LOT 10 LEGEND LAKE	A	0.46	\$91,300	\$24,400	\$115,700						0.46		
01410242010 01410242010 PHILIP J & SUSAN J ZUEHLKE, IRREVOCABLE TRUST DTD JULY 13, 2020 N1128 WHISPERING PINES CT. KESHENA, WI, 54135	MENOMINEE INDIAN SCHOOL DISTRICT 3434 N1128 WHISPERING PINES COURT WHISPERING PINES LOT 11 LEGEND LAKE	A	0.45	\$172,200	\$140,700	\$312,900						0.45		

YEAR
2023


State No.

ASSESSMENT ROLL FOR MENOMINEE Menominee COUNTYKEY TO
CODES1.A - RESIDENTIAL
2.B - COMMERCIAL
3.C - MANUFACTURING
4.D - AGRICULTURAL5.E - UNDEVELOPED
5m - AGRICULTURAL FOREST
6.F - PRODUCTIVE FOREST LANDS
7.G - OTHER1. PFC REG. ENTERED BEFORE 1/1/72
2. PFC REG. ENTERED AFTER 12/31/71
3. PFC SPECIAL CLASSIFICATION
4. COUNTY FOREST CROP
5. MFL OPEN ENTERED AFTER 2004
6. MFL CLOSED ENTERED AFTER 2004
7. MFL OPEN ENTERED BEFORE 2005
8. MFL CLOSED ENTERED BEFORE 20051. FEDERAL
2. STATE
3. COUNTY
4. OTHEREXEMPT FROM GEN.
PROPERTY TAX**TOTAL
ACRES
THIS
LINE**

PARCEL NUMBER	SCHOOL DIST.	VOL/PAGE - REG. DEEDS	TOTAL ACRES OF DESC.	ACREAGE & VALUE OF DESCRIPTION SUBJECT TO GENERAL PROPERTY TAX						6. MFL CLOSED ENTERED AFTER 2004 7. MFL OPEN ENTERED BEFORE 2005 8. MFL CLOSED ENTERED BEFORE 2005		EXEMPT FROM GEN. PROPERTY TAX		ACRES THIS LINE
NAME & ADDRESS	SEC. TN. RANGE DESCRIPTION OF PROPERTY	C O D E	ACRES	LAND VALUE	IMPROVEMENT VALUE	TOTAL VALUE	C O D E	ACRES	VALUE	C O D E	ACRES			
01410242020 01410242020 MENOMINEE INDIAN SCHOOL DISTRICT 3434 GRASER, DONALD W; GRASER, ELEONORE H,, GRASER, MICHAEL A N1126 WHISPERING PINES COURT KESHENA, WI, 54135	N1126 WHISPERING PINES COURT WHISPERING PINES LOT 12 LEGEND LAKE	A	0.40	\$191,000	\$150,000	\$341,000						0.40		
01410242030 01410242030 MENOMINEE INDIAN SCHOOL DISTRICT 3434 MORIN, MAURICE D & DIANNA L N40 W32798 WILDWOOD LANE NASHOTAH, WI, 53058	N1123 WHISPERING PINES COURT WHISPERING PINES LOT 13 LEGEND LAKE	A	0.36	\$166,500	\$162,400	\$328,900						0.36		
01410242040 01410242040 MENOMINEE INDIAN SCHOOL DISTRICT 3434 CAROL J THEINE 31 N AIRSTRIP RD TWISP, WA, 98856	N1125 WHISPERING PINES COURT WHISPERING PINES LOT 14 LEGEND LAKE	A	0.37	\$178,500	\$138,400	\$316,900						0.37		

YEAR 2023	State No.
--------------	-----------

ASSESSMENT ROLL FOR MENOMINEE Menominee COUNTY

KEY TO
CODES 

1.A - RESIDENTIAL
2.B - COMMERCIAL
3.C - MANUFACTURING
4.D - AGRICULTURAL

5.E - UNDEVELOPED
5m - AGRICULTURAL FOREST
6.F - PRODUCTIVE FOREST LANDS
7.G - OTHER

1. PFC REG. ENTERED BEFORE 1/1/72
2. PFC REG. ENTERED AFTER 12/31/71
3. PFC SPECIAL CLASSIFICATION
4. COUNTY FOREST CROP
5. MFL OPEN ENTERED AFTER 2004
6. MFL CLOSED ENTERED AFTER 2004
7. MFL OPEN ENTERED BEFORE 2005
8. MFL CLOSED ENTERED BEFORE 2005

1. FEDERAL
2. STATE
3. COUNTY
4. OTHER

EXEMPT FROM GEN.
PROPERTY TAX

**TOTAL
ACRES
THIS
LINE**

PARCEL NUMBER	SCHOOL	VOL/PAGE - REG. DEEDS	TOTAL ACRES	ACREAGE & VALUE OF DESCRIPTION					5. MFL OPEN ENTERED AFTER 2004 6. MFL CLOSED ENTERED AFTER 2004 7. MFL OPEN ENTERED BEFORE 2005 8. MFL CLOSED ENTERED BEFORE 2005				EXEMPT FROM GEN. PROPERTY TAX		ACRES THIS LINE
	DIST.		OF DESC.	SUBJECT TO GENERAL PROPERTY TAX											
NAME & ADDRESS		SEC. TN. RANGE DESCRIPTION OF PROPERTY		C O D E	ACRES	LAND VALUE	IMPROVEMENT VALUE	TOTAL VALUE	C O D E	ACRES	VALUE	C O D E	ACRES		
01410242050 MENOMINEE INDIAN SCHOOL DISTRICT 3434 01410242050 BUHR, DANIEL L & NANCY J N7163 RIVERWOODS DRIVE SHEBOYGAN, WI, 53083		N1127 WHISPERING PINES COURT WHISPERING PINES LOT 15 LEGEND LAKE		A	0.40	\$182,000	\$84,000	\$266,000						0.40	
01410242060 MENOMINEE INDIAN SCHOOL DISTRICT 3434 01410242060 CRAIG A & CATHY M OLSON W6045 AUTUMN MIST TRAIL APPLETON, WI, 54913		N1129 WHISPERING PINES COURT WHISPERING PINES LOT 16 LEGEND LAKE		A	0.55	\$150,000	\$6,300	\$156,300						0.55	
01410242070 MENOMINEE INDIAN SCHOOL DISTRICT 3434 01410242070 C/O WELLS FARGO HOME MORTGAGE DAVID & CATHERIN LOASBY PO BOX 14506 DES MOINES, IA, 50306		N1137 WHISPERING PINES COURT WHISPERING PINES LOT 17 LEGEND LAKE		A	0.45	\$143,000	\$135,900	\$278,900						0.45	

YEAR
2023

State No.

ASSESSMENT ROLL FOR MENOMINEE Menominee COUNTYKEY TO
CODES1.A - RESIDENTIAL
2.B - COMMERCIAL
3.C - MANUFACTURING
4.D - AGRICULTURAL5.E - UNDEVELOPED
5m - AGRICULTURAL FOREST
6.F - PRODUCTIVE FOREST LANDS
7.G - OTHER1. PFC REG. ENTERED BEFORE 1/1/72
2. PFC REG. ENTERED AFTER 12/31/71
3. PFC SPECIAL CLASSIFICATION
4. COUNTY FOREST CROP
5. MFL OPEN ENTERED AFTER 2004
6. MFL CLOSED ENTERED AFTER 2004
7. MFL OPEN ENTERED BEFORE 2005
8. MFL CLOSED ENTERED BEFORE 20051. FEDERAL
2. STATE
3. COUNTY
4. OTHEREXEMPT FROM GEN.
PROPERTY TAX**TOTAL
ACRES
THIS
LINE**

PARCEL NUMBER	SCHOOL DIST.	VOL/PAGE - REG. DEEDS	TOTAL ACRES OF DESC.	ACREAGE & VALUE OF DESCRIPTION SUBJECT TO GENERAL PROPERTY TAX						6. MFL CLOSED ENTERED AFTER 2004 7. MFL OPEN ENTERED BEFORE 2005 8. MFL CLOSED ENTERED BEFORE 2005			EXEMPT FROM GEN. PROPERTY TAX		ACRES THIS LINE
NAME & ADDRESS	SEC. TN. RANGE DESCRIPTION OF PROPERTY	C O D E	ACRES	LAND VALUE	IMPROVEMENT VALUE	TOTAL VALUE	C O D E	ACRES	VALUE	C O D E	ACRES				
01410242080 01410242080 MENOMINEE INDIAN SCHOOL DISTRICT 3434 JEFFREY C KIRCHNER OR SARAH I KIRCHNER TRUSTEES, KIRCHNER TRUST DATED NOVEMBER 15, 2018 N6178 CYPRESS ROAD SHAWANO, WI, 54166	N1145 WHISPERING PINES COURT WHISPERING PINES LOT 18 LEGEND LAKE	A	0.43	\$110,100	\$5,600	\$115,700							0.43		
01410242090 01410242090 MENOMINEE INDIAN SCHOOL DISTRICT 3434 CLARK, ROBERT E & JACALYN J,TRUSTEES N1151 WISPERING PINE CT KESHENA, WI, 54135	N1151 WHISPERING PINES COURT WHISPERING PINES LOT 19 LEGEND LAKE	A	0.45	\$102,000	\$133,000	\$235,000							0.45		
01410243011 01410243011 MENOMINEE INDIAN SCHOOL DISTRICT 3434 KEITH M GONNERING PO BOX 74 LITTLE CHUTE, WI, 54140	W2395 TIMBER TRAIL Lot 20 & 21 Whispering Pines Addition N/K/A Lot 1, Vol 4, Pg63-65 CSM #232	A	0.91	\$184,400	\$364,900	\$549,300							0.91		

YEAR
2023

State No.

ASSESSMENT ROLL FOR MENOMINEE Menominee COUNTYKEY TO
CODES1.A - RESIDENTIAL
2.B - COMMERCIAL
3.C - MANUFACTURING
4.D - AGRICULTURAL5.E - UNDEVELOPED
5m - AGRICULTURAL FOREST
6.F - PRODUCTIVE FOREST LANDS
7.G - OTHER1. PFC REG. ENTERED BEFORE 1/1/72
2. PFC REG. ENTERED AFTER 12/31/71
3. PFC SPECIAL CLASSIFICATION
4. COUNTY FOREST CROP
5. MFL OPEN ENTERED AFTER 2004
6. MFL CLOSED ENTERED AFTER 2004
7. MFL OPEN ENTERED BEFORE 2005
8. MFL CLOSED ENTERED BEFORE 20051. FEDERAL
2. STATE
3. COUNTY
4. OTHEREXEMPT FROM GEN.
PROPERTY TAX**TOTAL
ACRES
THIS
LINE**

PARCEL NUMBER	SCHOOL DIST.	VOL/PAGE - REG. DEEDS	TOTAL ACRES OF DESC.	ACREAGE & VALUE OF DESCRIPTION SUBJECT TO GENERAL PROPERTY TAX						6. MFL CLOSED ENTERED AFTER 2004 7. MFL OPEN ENTERED BEFORE 2005 8. MFL CLOSED ENTERED BEFORE 2005			EXEMPT FROM GEN. PROPERTY TAX		ACRES THIS LINE
NAME & ADDRESS	SEC. TN. RANGE DESCRIPTION OF PROPERTY	C O D E	ACRES	LAND VALUE	IMPROVEMENT VALUE	TOTAL VALUE	C O D E	ACRES	VALUE	C O D E	ACRES				
01410243020 01410243020 ASBURY PROPERTIES, LLC 1143 ASBURY AVE WINNETKA, IL, 60093	MENOMINEE INDIAN SCHOOL DISTRICT 3434 W2403 TIMBER TRAIL WHISPERING PINES LOT 22 LEGEND LAKE	A	0.46	\$146,000	\$103,700	\$249,700						0.46			
01410243030 01410243030 TIMOTHY J & AMY S HOULIHAN PO BOX 816 KESHENA, WI, 54135	MENOMINEE INDIAN SCHOOL DISTRICT 3434 W2411 TIMBER TRAIL WHISPERING PINES LOT 23 LEGEND LAKE	A	0.46	\$142,000	\$282,200	\$424,200						0.46			
01410243040 01410243040 KOK, JEFFREY T. & CAROL A. 4386 114TH ST PLEASANT PRAIRIE, WI, 53158	MENOMINEE INDIAN SCHOOL DISTRICT 3434 W2419 TIMBER TRAIL WHISPERING PINES LOT 24 LEGEND LAKE	A	0.46	\$131,000	\$118,200	\$249,200						0.46			

YEAR
2023

State No.

ASSESSMENT ROLL FOR MENOMINEE Menominee COUNTYKEY TO
CODES1.A - RESIDENTIAL
2.B - COMMERCIAL
3.C - MANUFACTURING
4.D - AGRICULTURAL5.E - UNDEVELOPED
5m - AGRICULTURAL FOREST
6.F - PRODUCTIVE FOREST LANDS
7.G - OTHER1. PFC REG. ENTERED BEFORE 1/1/72
2. PFC REG. ENTERED AFTER 12/31/71
3. PFC SPECIAL CLASSIFICATION
4. COUNTY FOREST CROP
5. MFL OPEN ENTERED AFTER 2004
6. MFL CLOSED ENTERED AFTER 2004
7. MFL OPEN ENTERED BEFORE 2005
8. MFL CLOSED ENTERED BEFORE 20051. FEDERAL
2. STATE
3. COUNTY
4. OTHEREXEMPT FROM GEN.
PROPERTY TAX**TOTAL
ACRES
THIS
LINE**

PARCEL NUMBER	SCHOOL DIST.	VOL/PAGE - REG. DEEDS	TOTAL ACRES OF DESC.	ACREAGE & VALUE OF DESCRIPTION SUBJECT TO GENERAL PROPERTY TAX						6. MFL CLOSED ENTERED AFTER 2004 7. MFL OPEN ENTERED BEFORE 2005 8. MFL CLOSED ENTERED BEFORE 2005		EXEMPT FROM GEN. PROPERTY TAX		ACRES THIS LINE
NAME & ADDRESS	SEC. TN. RANGE DESCRIPTION OF PROPERTY	C O D E	ACRES	LAND VALUE	IMPROVEMENT VALUE	TOTAL VALUE	C O D E	ACRES	VALUE	C O D E	ACRES			
01410243050 01410243050 LIEBZEIT LAKE HAUS, LLP 1351 NORTH LAKE COURT APPLETON, WI, 54913	MENOMINEE INDIAN SCHOOL DISTRICT 3434 W2427 TIMBER TRAIL WHISPERING PINES LOT 25 LEGGEND LAKE	A	0.40	\$65,900	\$105,800	\$171,700						0.40		
01410243060 01410243060 RYAN VAN DERA, BROOKE VAN DERA 1801 VANDENBERG LANE KAUKAUNA, WI, 54130	MENOMINEE INDIAN SCHOOL DISTRICT 3434 W2434 TIMBER TRAIL WHISPERING PINES LOT 26 LEGEND LAKE	A	0.45	\$5,000	\$170,000	\$175,000						0.45		
01410243070 01410243070 HEATHER M DIETZEL, KATIE L SEITZ 2856 N. 80TH ST. MILWAUKEE, WI, 53222	MENOMINEE INDIAN SCHOOL DISTRICT 3434 W2422 TIMBER TRAIL WHISPERING PINES LOT 27 LEGEND LAKE	A	0.56	\$5,400	\$6,700	\$12,100						0.56		

YEAR
2023

State No.

ASSESSMENT ROLL FOR MENOMINEE Menominee COUNTYKEY TO
CODES1.A - RESIDENTIAL
2.B - COMMERCIAL
3.C - MANUFACTURING
4.D - AGRICULTURAL5.E - UNDEVELOPED
5m - AGRICULTURAL FOREST
6.F - PRODUCTIVE FOREST LANDS
7.G - OTHER1. PFC REG. ENTERED BEFORE 1/1/72
2. PFC REG. ENTERED AFTER 12/31/71
3. PFC SPECIAL CLASSIFICATION
4. COUNTY FOREST CROP
5. MFL OPEN ENTERED AFTER 2004
6. MFL CLOSED ENTERED AFTER 2004
7. MFL OPEN ENTERED BEFORE 2005
8. MFL CLOSED ENTERED BEFORE 20051. FEDERAL
2. STATE
3. COUNTY
4. OTHEREXEMPT FROM GEN.
PROPERTY TAX**TOTAL
ACRES
THIS
LINE**

PARCEL NUMBER	SCHOOL DIST.	VOL/PAGE - REG. DEEDS	TOTAL ACRES OF DESC.	ACREAGE & VALUE OF DESCRIPTION SUBJECT TO GENERAL PROPERTY TAX				6. MFL CLOSED ENTERED AFTER 2004 7. MFL OPEN ENTERED BEFORE 2005 8. MFL CLOSED ENTERED BEFORE 2005			EXEMPT FROM GEN. PROPERTY TAX		ACRES THIS LINE
NAME & ADDRESS	SEC. TN. RANGE DESCRIPTION OF PROPERTY	C O D E	ACRES	LAND VALUE	IMPROVEMENT VALUE	TOTAL VALUE	C O D E	ACRES	VALUE	C O D E	ACRES		
01410243080 01410243080 TIMOTHY J HOULIHAN, AMY S HOULIHAN PO BOX 816 KESHENA, WI, 54135	MENOMINEE INDIAN SCHOOL DISTRICT 3434 W2416 TIMBER TRAIL WHISPERING PINES LOT 28 LEGEND LAKE	A	0.54	\$5,400	\$29,000	\$34,400						0.54	
01410243090 01410243090 DENNY, JR.,ELMER N; BOIVIN-DENNY,SUE PO BOX 934 KESHENA, WI, 54135	MENOMINEE INDIAN SCHOOL DISTRICT 3434 W2408 TIMBER TRAIL WHISPERING PINES LOT 29 LEGEND LAKE	A	0.63	\$5,700	\$160,300	\$166,000						0.63	
01410243100 01410243100 WILLIAM D HEBERT, ANDREA M HEBERT 116 JADE AVE WAUSAU, WI, 54401	MENOMINEE INDIAN SCHOOL DISTRICT 3434 W2400 TIMBER TRAIL WHISPERING PINES LOT 30 LEGEND LAKE	A	0.62	\$5,700	\$119,500	\$125,200						0.62	

YEAR
2023

State No.

ASSESSMENT ROLL FOR MENOMINEE Menominee COUNTYKEY TO
CODES1.A - RESIDENTIAL
2.B - COMMERCIAL
3.C - MANUFACTURING
4.D - AGRICULTURAL5.E - UNDEVELOPED
5m - AGRICULTURAL FOREST
6.F - PRODUCTIVE FOREST LANDS
7.G - OTHER1. PFC REG. ENTERED BEFORE 1/1/72
2. PFC REG. ENTERED AFTER 12/31/71
3. PFC SPECIAL CLASSIFICATION
4. COUNTY FOREST CROP
5. MFL OPEN ENTERED AFTER 2004
6. MFL CLOSED ENTERED AFTER 2004
7. MFL OPEN ENTERED BEFORE 2005
8. MFL CLOSED ENTERED BEFORE 20051. FEDERAL
2. STATE
3. COUNTY
4. OTHEREXEMPT FROM GEN.
PROPERTY TAX**TOTAL
ACRES
THIS
LINE**

PARCEL NUMBER	SCHOOL DIST.	VOL/PAGE - REG. DEEDS	TOTAL ACRES OF DESC.	ACREAGE & VALUE OF DESCRIPTION SUBJECT TO GENERAL PROPERTY TAX						6. MFL CLOSED ENTERED AFTER 2004 7. MFL OPEN ENTERED BEFORE 2005 8. MFL CLOSED ENTERED BEFORE 2005		EXEMPT FROM GEN. PROPERTY TAX		ACRES THIS LINE
NAME & ADDRESS	SEC. TN. RANGE DESCRIPTION OF PROPERTY	C O D E	ACRES	LAND VALUE	IMPROVEMENT VALUE	TOTAL VALUE	C O D E	ACRES	VALUE	C O D E	ACRES			
01410244040 01410244040 U.S.A. IN TRUST NOT AVAILABLE NOT AVAILABLE, NA, 00000	MENOMINEE INDIAN SCHOOL DISTRICT 3434 W2360 TIMBER TR WHISPERING PINES LOT 34 LEGEND LAKE									X1	0.00	0.00		
01410244050 01410244050 MARK & LAURIE ZWERG 1202 CHELSEA CT MENASHA, WI, 54952	MENOMINEE INDIAN SCHOOL DISTRICT 3434 W2352 TIMBER TRAIL WHISPERING PINES LOT 35 LEGEND LAKE	A	0.70	\$6,000	\$94,000	\$100,000						0.70		
01410244060 01410244060 RICHARD A BRICKNER N140 BARBERRY LANE APPLETON, WI, 54915	MENOMINEE INDIAN SCHOOL DISTRICT 3434 W2344 TIMBER TRAIL WHISPERING PINES LOT 36 LEGEND LAKE	A	0.46	\$5,000	\$900	\$5,900						0.46		

YEAR 2023	State No.
--------------	-----------

ASSESSMENT ROLL FOR MENOMINEE Menominee COUNTY

KEY TO
CODES ▶

1.A - RESIDENTIAL
2.B - COMMERCIAL
3.C - MANUFACTURING
4.D - AGRICULTURAL

5.E - UNDEVELOPED
5m - AGRICULTURAL FOREST
6.F - PRODUCTIVE FOREST LANDS
7.G - OTHER

1. PFC REG. ENTERED BEFORE 1/1/72
2. PFC REG. ENTERED AFTER 12/31/71
3. PFC SPECIAL CLASSIFICATION
4. COUNTY FOREST CROP
5. MFL OPEN ENTERED AFTER 2004
6. MFL CLOSED ENTERED AFTER 2004
7. MFL OPEN ENTERED BEFORE 2005
8. MFL CLOSED ENTERED BEFORE 2005

1. FEDERAL
2. STATE
3. COUNTY
4. OTHER

EXEMPT FROM GEN.
PROPERTY TAX

**TOTAL
ACRES
THIS
LINE**

Parcel Number	SCHOOL DIST.	VOL/PAGE - REG. DEEDS	TOTAL ACRES OF DESC.	ACREAGE & VALUE OF DESCRIPTION SUBJECT TO GENERAL PROPERTY TAX					5. MFL OPEN ENTERED AFTER 2004 6. MFL CLOSED ENTERED AFTER 2004 7. MFL OPEN ENTERED BEFORE 2005 8. MFL CLOSED ENTERED BEFORE 2005				EXEMPT FROM GEN. PROPERTY TAX		ACRES THIS LINE
				CODE	ACRES	LAND VALUE	IMPROVEMENT VALUE	TOTAL VALUE	CODE	ACRES	VALUE	CODE	ACRES		
01410244070 01410244070	MENOMINEE INDIAN SCHOOL DISTRICT 3434	W2392 TIMBER TRAIL WHISPERING PINES LOT 31 & PT 32 LEGEND LAKE N/K/A LOT 1 CSM 203 0.693 AC	A	0.69	\$6,000	\$0	\$6,000							0.69	
01410244080 01410244080	MENOMINEE INDIAN SCHOOL DISTRICT 3434	W2368 TIMBER TRAIL WHISPERING PINES PT LOT 32 & LOT 33 LEGEND LAKE - N/K/A LOT 2 CSM 203 0.92 AC	A	0.92	\$7,000	\$155,200	\$162,200							0.92	
01420245010 01420245010	MENOMINEE INDIAN SCHOOL DISTRICT 3434	W2137 CTH VV WHITE CLOUD LOT 1 LEGEND LAKE	A	0.36	\$80,200	\$0	\$80,200							0.36	

YEAR 2023	State No.
--------------	-----------

ASSESSMENT ROLL FOR MENOMINEE Menominee COUNTY

KEY TO
CODES

1.A - RESIDENTIAL
2.B - COMMERCIAL
3.C - MANUFACTURING
4.D - AGRICULTURAL

5.E - UNDEVELOPED
5m - AGRICULTURAL FOREST
6.F - PRODUCTIVE FOREST LANDS
7.G - OTHER

1. PFC REG. ENTERED BEFORE 1/1/72
2. PFC REG. ENTERED AFTER 12/31/71
3. PFC SPECIAL CLASSIFICATION
4. COUNTY FOREST CROP
5. MFL OPEN ENTERED AFTER 2004
6. MFL CLOSED ENTERED AFTER 2004
7. MFL OPEN ENTERED BEFORE 2005
8. MFL CLOSED ENTERED BEFORE 2005

1. FEDERAL
2. STATE
3. COUNTY
4. OTHER

EXEMPT FROM GEN.
PROPERTY TAX

TOTAL
ACRES
THIS
LINE

PARCEL NUMBER		SCHOOL DIST.	VOL/PAGE - REG. DEEDS	TOTAL ACRES OF DESC.	ACREAGE & VALUE OF DESCRIPTION SUBJECT TO GENERAL PROPERTY TAX						6. MFL CLOSED ENTERED AFTER 2004 7. MFL OPEN ENTERED BEFORE 2005 8. MFL CLOSED ENTERED BEFORE 2005		EXEMPT FROM GEN. PROPERTY TAX		ACRES THIS LINE
NAME & ADDRESS			SEC. TN. RANGE DESCRIPTION OF PROPERTY		C O D E	ACRES	LAND VALUE	IMPROVEMENT VALUE	TOTAL VALUE	C O D E	ACRES	VALUE	C O D E	ACRES	
1948	01420245020 01420245020		MENOMINEE INDIAN SCHOOL DISTRICT 3434	W2145 CTH VV WHITE CLOUD LOT 2 LEGEND LAKE	A	0.38	\$160,000	\$85,400	\$245,400						0.38
	DETRY, MICHELLE A. 1022 MOHICAN PASS MADISON,, WI, 53711														
1949	01420245030 01420245030		MENOMINEE INDIAN SCHOOL DISTRICT 3434	W2155 CTH VV WHITE CLOUD LOT 3 LEGEND LAKE	A	0.40	\$160,000	\$106,700	\$266,700						0.40
	ALEA L. & LARRY G. PETERSON W2155 CTH VV KESHENA, WI, 54135														
1950	01420245040 01420245040		MENOMINEE INDIAN SCHOOL DISTRICT 3434	W2163 CTH VV WHITE CLOUD LOT 4 LEGEND LAKE	A	0.45	\$161,500	\$187,200	\$348,700						0.45
	ROBERT J & BARBARA P DAVIS 2519 MANDY CIRCLE SHEBOYGAN, WI, 53081														

YEAR
2023

State No.

ASSESSMENT ROLL FOR MENOMINEE Menominee COUNTYKEY TO
CODES1.A - RESIDENTIAL
2.B - COMMERCIAL
3.C - MANUFACTURING
4.D - AGRICULTURAL5.E - UNDEVELOPED
5m - AGRICULTURAL FOREST
6.F - PRODUCTIVE FOREST LANDS
7.G - OTHER1. PFC REG. ENTERED BEFORE 1/1/72
2. PFC REG. ENTERED AFTER 12/31/71
3. PFC SPECIAL CLASSIFICATION
4. COUNTY FOREST CROP
5. MFL OPEN ENTERED AFTER 2004
6. MFL CLOSED ENTERED AFTER 2004
7. MFL OPEN ENTERED BEFORE 2005
8. MFL CLOSED ENTERED BEFORE 20051. FEDERAL
2. STATE
3. COUNTY
4. OTHEREXEMPT FROM GEN.
PROPERTY TAX**TOTAL
ACRES
THIS
LINE**

PARCEL NUMBER	SCHOOL DIST.	VOL/PAGE - REG. DEEDS	TOTAL ACRES OF DESC.	ACREAGE & VALUE OF DESCRIPTION SUBJECT TO GENERAL PROPERTY TAX						6. MFL CLOSED ENTERED AFTER 2004 7. MFL OPEN ENTERED BEFORE 2005 8. MFL CLOSED ENTERED BEFORE 2005		EXEMPT FROM GEN. PROPERTY TAX		ACRES THIS LINE
NAME & ADDRESS	SEC. TN. RANGE DESCRIPTION OF PROPERTY	C O D E	ACRES	LAND VALUE	IMPROVEMENT VALUE	TOTAL VALUE	C O D E	ACRES	VALUE	C O D E	ACRES			
01420245055 01420245055 MENOMINEE INDIAN SCHOOL DISTRICT 3434 DAVIDSEN, ERIK K. & DONNA R. 23 SERENITY WOODS PLACE WOODLAND, TX, 77382	W2179 CTH VV WHITE CLOUD LOTS 5 & 6 LEGEND LAKE	A	1.10	\$203,000	\$132,600	\$335,600						1.10		
01420245070 01420245070 MENOMINEE INDIAN SCHOOL DISTRICT 3434 GREGORY F OR WENDY A KICKBUSH AS TRUSTEES OF, GREGORY F & WENDY A KICKBUSH TRUST DTD MARCH 12, 2020 410 EAST FREISTADT ROAD THIENSVILLE, WI, 53092	W2187 CTH VV WHITE CLOUD LOT 7 LEGEND LAKE	A	0.52	\$150,000	\$141,500	\$291,500						0.52		
01420245080 01420245080 MENOMINEE INDIAN SCHOOL DISTRICT 3434 GREGORY F KICKBUSH OR WENDY A KICKBUSH AS TRUSTEES OF, GREGORY F & WENDY A KICKBUSH TRUST DTD MARCH 12, 2020 410 EAST FREISTADT ROAD THIENSVILLE, WI, 53092	W2195 CTH VV WHITE CLOUD LOT 8 LEGEND LAKE	A	0.51	\$150,500	\$0	\$150,500						0.51		

YEAR
2023

State No.

ASSESSMENT ROLL FOR MENOMINEE Menominee COUNTYKEY TO
CODES1.A - RESIDENTIAL
2.B - COMMERCIAL
3.C - MANUFACTURING
4.D - AGRICULTURAL5.E - UNDEVELOPED
5m - AGRICULTURAL FOREST
6.F - PRODUCTIVE FOREST LANDS
7.G - OTHER1. PFC REG. ENTERED BEFORE 1/1/72
2. PFC REG. ENTERED AFTER 12/31/71
3. PFC SPECIAL CLASSIFICATION
4. COUNTY FOREST CROP
5. MFL OPEN ENTERED AFTER 2004
6. MFL CLOSED ENTERED AFTER 2004
7. MFL OPEN ENTERED BEFORE 2005
8. MFL CLOSED ENTERED BEFORE 20051. FEDERAL
2. STATE
3. COUNTY
4. OTHEREXEMPT FROM GEN.
PROPERTY TAX**TOTAL
ACRES
THIS
LINE**

PARCEL NUMBER	SCHOOL DIST.	VOL/PAGE - REG. DEEDS	TOTAL ACRES OF DESC.	ACREAGE & VALUE OF DESCRIPTION SUBJECT TO GENERAL PROPERTY TAX						6. MFL CLOSED ENTERED AFTER 2004 7. MFL OPEN ENTERED BEFORE 2005 8. MFL CLOSED ENTERED BEFORE 2005		EXEMPT FROM GEN. PROPERTY TAX		ACRES THIS LINE
NAME & ADDRESS	SEC. TN. RANGE DESCRIPTION OF PROPERTY	C O D E	ACRES	LAND VALUE	IMPROVEMENT VALUE	TOTAL VALUE	C O D E	ACRES	VALUE	C O D E	ACRES			
01420245090 01420245090 MENOMINEE INDIAN SCHOOL DISTRICT 3434 SULSKIS, ANDRIUS & ELIZABETH W2201 CTH V V KESHENA, WI, 54135	W2201 CTH VV WHITE CLOUD LOT 9 LEGEND LAKE	A	0.50	\$150,000	\$83,100	\$233,100						0.50		
01420245100 01420245100 MENOMINEE INDIAN SCHOOL DISTRICT 3434 THOMAS J LANINGA, TRUSTEES OF THE LANINGA FAMILY TRUST DTD DECE 23, 2002 17025 RIPON AVE BELLFLOWER, CA, 90706	W2211,W2217 CTH VV WHITE CLOUD LOTS 10,11 LEGEND LAKE	A	1.02	\$202,000	\$213,000	\$415,000						1.02		
01420246020 01420246020 MENOMINEE INDIAN SCHOOL DISTRICT 3434 JEFFREY M BUNKER, IRREVOCABLE TRUST 11 W HILL CT APPLETON, WI, 54913	W2225 CTH VV WHITE CLOUD LOT 12 LEGEND LAKE	A	0.52	\$152,000	\$248,000	\$400,000						0.52		

YEAR
2023

State No.

ASSESSMENT ROLL FOR MENOMINEE Menominee COUNTYKEY TO
CODES1.A - RESIDENTIAL
2.B - COMMERCIAL
3.C - MANUFACTURING
4.D - AGRICULTURAL5.E - UNDEVELOPED
5m - AGRICULTURAL FOREST
6.F - PRODUCTIVE FOREST LANDS
7.G - OTHER1. PFC REG. ENTERED BEFORE 1/1/72
2. PFC REG. ENTERED AFTER 12/31/71
3. PFC SPECIAL CLASSIFICATION
4. COUNTY FOREST CROP
5. MFL OPEN ENTERED AFTER 2004
6. MFL CLOSED ENTERED AFTER 2004
7. MFL OPEN ENTERED BEFORE 2005
8. MFL CLOSED ENTERED BEFORE 20051. FEDERAL
2. STATE
3. COUNTY
4. OTHEREXEMPT FROM GEN.
PROPERTY TAX**TOTAL
ACRES
THIS
LINE**

PARCEL NUMBER	SCHOOL DIST.	VOL/PAGE - REG. DEEDS	TOTAL ACRES OF DESC.	ACREAGE & VALUE OF DESCRIPTION SUBJECT TO GENERAL PROPERTY TAX						6. MFL CLOSED ENTERED AFTER 2004 7. MFL OPEN ENTERED BEFORE 2005 8. MFL CLOSED ENTERED BEFORE 2005		EXEMPT FROM GEN. PROPERTY TAX		ACRES THIS LINE
NAME & ADDRESS	SEC. TN. RANGE DESCRIPTION OF PROPERTY	C O D E	ACRES	LAND VALUE	IMPROVEMENT VALUE	TOTAL VALUE	C O D E	ACRES	VALUE	C O D E	ACRES			
01420246030 01420246030 KENNETH & BARBARA SANDERS N83 W18220 LEMONS DRIVE MENOMONEE FALLS, WI, 53051	MENOMINEE INDIAN SCHOOL DISTRICT 3434 W2233 CTH VV WHITE CLOUD LOT 13 LEGEND LAKE	A	0.46	\$162,000	\$85,000	\$247,000							0.46	
01420246040 01420246040 MENOMINEE INDIAN TRIBE OF WISCONSIN PO BOX 910 KESHENA, WI, 54135	MENOMINEE INDIAN SCHOOL DISTRICT 3434 N2427 & N2425 WEST BRANCH ROAD WHITE CLOUD LOT 14 & 1/2 LOT 15 LEGEND L AKE									X4	0.00		0.00	
01420246060 01420246060 Clay J & Tammy A Eiting N9580 Tyler Ln Kaukauna, Wisconsin, 54130	MENOMINEE INDIAN SCHOOL DISTRICT 3434 W2253 & 1/2 W22 CTH VV WHITE CLOUD LOT 16 & 1/2 LOT 15 LEGEND LAKE	A	0.58	\$185,500	\$310,900	\$496,400							0.58	

YEAR
2023

State No.

ASSESSMENT ROLL FOR MENOMINEE Menominee COUNTYKEY TO
CODES1.A - RESIDENTIAL
2.B - COMMERCIAL
3.C - MANUFACTURING
4.D - AGRICULTURAL5.E - UNDEVELOPED
5m - AGRICULTURAL FOREST
6.F - PRODUCTIVE FOREST LANDS
7.G - OTHER1. PFC REG. ENTERED BEFORE 1/1/72
2. PFC REG. ENTERED AFTER 12/31/71
3. PFC SPECIAL CLASSIFICATION
4. COUNTY FOREST CROP
5. MFL OPEN ENTERED AFTER 2004
6. MFL CLOSED ENTERED AFTER 2004
7. MFL OPEN ENTERED BEFORE 2005
8. MFL CLOSED ENTERED BEFORE 20051. FEDERAL
2. STATE
3. COUNTY
4. OTHEREXEMPT FROM GEN.
PROPERTY TAX**TOTAL
ACRES
THIS
LINE**

PARCEL NUMBER	SCHOOL DIST.	VOL/PAGE - REG. DEEDS	TOTAL ACRES OF DESC.	ACREAGE & VALUE OF DESCRIPTION SUBJECT TO GENERAL PROPERTY TAX						6. MFL CLOSED ENTERED AFTER 2004 7. MFL OPEN ENTERED BEFORE 2005 8. MFL CLOSED ENTERED BEFORE 2005		EXEMPT FROM GEN. PROPERTY TAX		ACRES THIS LINE
NAME & ADDRESS	SEC. TN. RANGE DESCRIPTION OF PROPERTY	C O D E	ACRES	LAND VALUE	IMPROVEMENT VALUE	TOTAL VALUE	C O D E	ACRES	VALUE	C O D E	ACRES			
01420246070 01420246070 MENOMINEE INDIAN SCHOOL DISTRICT 3434 SLANA, VICTOR/STEVEN REVOCABLE TRUST 11706 45TH AVENUE PLEASANT PRAIRIE, WI, 53158	W2267 CTH VV WHITE CLOUD LOT 17 LEGEND LAKE	A	0.55	\$204,500	\$192,400	\$396,900						0.55		
01420246080 01420246080 MENOMINEE INDIAN SCHOOL DISTRICT 3434 JEFFREY A & KELLY JO SCHWOERER 428 JOHNSON ST VALDERS, WI, 54245	W2283 CTH VV WHITE CLOUD LOT 18 LEGEND LAKE	A	0.56	\$208,000	\$221,800	\$429,800						0.56		
01420246090 01420246090 MENOMINEE INDIAN SCHOOL DISTRICT 3434 MARILYN R BERGHS 5721 FOX LAKE DRIVE - UNIT 5 NORTH FORT MYERS, FL, 33917	W2293 CTH VV WHITE CLOUD LOT 19 LEGEND LAKE	A	0.39	\$150,500	\$116,900	\$267,400						0.39		

YEAR
2023

State No.

ASSESSMENT ROLL FOR MENOMINEE Menominee COUNTYKEY TO
CODES1.A - RESIDENTIAL
2.B - COMMERCIAL
3.C - MANUFACTURING
4.D - AGRICULTURAL5.E - UNDEVELOPED
5m - AGRICULTURAL FOREST
6.F - PRODUCTIVE FOREST LANDS
7.G - OTHER1. PFC REG. ENTERED BEFORE 1/1/72
2. PFC REG. ENTERED AFTER 12/31/71
3. PFC SPECIAL CLASSIFICATION
4. COUNTY FOREST CROP
5. MFL OPEN ENTERED AFTER 2004
6. MFL CLOSED ENTERED AFTER 2004
7. MFL OPEN ENTERED BEFORE 2005
8. MFL CLOSED ENTERED BEFORE 20051. FEDERAL
2. STATE
3. COUNTY
4. OTHEREXEMPT FROM GEN.
PROPERTY TAX**TOTAL
ACRES
THIS
LINE**

PARCEL NUMBER	SCHOOL DIST.	VOL/PAGE - REG. DEEDS	TOTAL ACRES OF DESC.	ACREAGE & VALUE OF DESCRIPTION SUBJECT TO GENERAL PROPERTY TAX				6. MFL CLOSED ENTERED AFTER 2004 7. MFL OPEN ENTERED BEFORE 2005 8. MFL CLOSED ENTERED BEFORE 2005			EXEMPT FROM GEN. PROPERTY TAX		ACRES THIS LINE
NAME & ADDRESS	SEC. TN. RANGE DESCRIPTION OF PROPERTY	C O D E	ACRES	LAND VALUE	IMPROVEMENT VALUE	TOTAL VALUE	C O D E	ACRES	VALUE	C O D E	ACRES		
01420246100 01420246100 MATTHEW E & SHANA L KEIL E3372 EBBE LAKE ROAD WAUPACA, WI, 54981	MENOMINEE INDIAN SCHOOL DISTRICT 3434 W2301 CTH VV WHITE CLOUD LOT 20 LEGEND LAKE	A	0.40	\$150,000	\$92,900	\$242,900						0.40	
01420247010 01420247010 THOMA, GARY J. W2309 CTH VV KESHENA, WI, 54135	MENOMINEE INDIAN SCHOOL DISTRICT 3434 W2309 CTH VV WHITE CLOUD LOT 21 LEGEND LAKE	A	0.40	\$150,500	\$249,300	\$399,800						0.40	
01420247020 01420247020 TOCHTERMAN, WILLIAM 2351 SKYLINE PINES DRIVE SUAMICO, WI, 54313	MENOMINEE INDIAN SCHOOL DISTRICT 3434 W2317 CTH VV WHITE CLOUD LOT 22 LEGEND LAKE	A	0.41	\$158,500	\$160,700	\$319,200						0.41	

YEAR
2023

State No.

ASSESSMENT ROLL FOR MENOMINEE Menominee COUNTYKEY TO
CODES1.A - RESIDENTIAL
2.B - COMMERCIAL
3.C - MANUFACTURING
4.D - AGRICULTURAL5.E - UNDEVELOPED
5m - AGRICULTURAL FOREST
6.F - PRODUCTIVE FOREST LANDS
7.G - OTHER1. PFC REG. ENTERED BEFORE 1/1/72
2. PFC REG. ENTERED AFTER 12/31/71
3. PFC SPECIAL CLASSIFICATION
4. COUNTY FOREST CROP
5. MFL OPEN ENTERED AFTER 2004
6. MFL CLOSED ENTERED AFTER 2004
7. MFL OPEN ENTERED BEFORE 2005
8. MFL CLOSED ENTERED BEFORE 20051. FEDERAL
2. STATE
3. COUNTY
4. OTHEREXEMPT FROM GEN.
PROPERTY TAX**TOTAL
ACRES
THIS
LINE**

PARCEL NUMBER	SCHOOL DIST.	VOL/PAGE - REG. DEEDS	TOTAL ACRES OF DESC.	ACREAGE & VALUE OF DESCRIPTION SUBJECT TO GENERAL PROPERTY TAX						6. MFL CLOSED ENTERED AFTER 2004 7. MFL OPEN ENTERED BEFORE 2005 8. MFL CLOSED ENTERED BEFORE 2005		EXEMPT FROM GEN. PROPERTY TAX		ACRES THIS LINE
NAME & ADDRESS	SEC. TN. RANGE DESCRIPTION OF PROPERTY	C O D E	ACRES	LAND VALUE	IMPROVEMENT VALUE	TOTAL VALUE	C O D E	ACRES	VALUE	C O D E	ACRES			
01430248010 01430248010 U.S.A. IN TRUST NOT AVAILABLE NOT AVAILABLE, NA, 00000	MENOMINEE INDIAN SCHOOL DISTRICT 3434 W2725 WHITE FLOWER CT WHITE FLOWER LOT 1 & LOT 8 LEGEND LAKE									X1	0.00	0.00		
01430248020 01430248020 WILLIAM C MICHELSON JR, ELIZABETH L DICKSON-MICHELSON 1985 CARRIAGE HILLS DR. DELAFIELD, WI, 53018	MENOMINEE INDIAN SCHOOL DISTRICT 3434 W2727 WHITE FLOWER COURT WHITE FLOWER LOT 2 LEGEND LAKE	A	0.41	\$99,000	\$266,500	\$365,500						0.41		
01430248070 01430248070 SPREDEMANN, DAVID & TRACY 4614 ANSTON ROAD GREEN BAY, WI, 54313	MENOMINEE INDIAN SCHOOL DISTRICT 3434 W2710 WHITE FLOWER COURT WHITE FLOWER LOT 7 LEGEND LAKE	A	0.60	\$11,200	\$5,600	\$16,800						0.60		

YEAR
2023

State No.

ASSESSMENT ROLL FOR MENOMINEE Menominee COUNTYKEY TO
CODES1.A - RESIDENTIAL
2.B - COMMERCIAL
3.C - MANUFACTURING
4.D - AGRICULTURAL5.E - UNDEVELOPED
5m - AGRICULTURAL FOREST
6.F - PRODUCTIVE FOREST LANDS
7.G - OTHER1. PFC REG. ENTERED BEFORE 1/1/72
2. PFC REG. ENTERED AFTER 12/31/71
3. PFC SPECIAL CLASSIFICATION
4. COUNTY FOREST CROP
5. MFL OPEN ENTERED AFTER 2004
6. MFL CLOSED ENTERED AFTER 2004
7. MFL OPEN ENTERED BEFORE 2005
8. MFL CLOSED ENTERED BEFORE 20051. FEDERAL
2. STATE
3. COUNTY
4. OTHEREXEMPT FROM GEN.
PROPERTY TAX**TOTAL
ACRES
THIS
LINE**

PARCEL NUMBER	SCHOOL DIST.	VOL/PAGE - REG. DEEDS	TOTAL ACRES OF DESC.	ACREAGE & VALUE OF DESCRIPTION SUBJECT TO GENERAL PROPERTY TAX								EXEMPT FROM GEN. PROPERTY TAX		TOTAL ACRES THIS LINE
NAME & ADDRESS	SEC. TN. RANGE DESCRIPTION OF PROPERTY	C O D E	ACRES	LAND VALUE	IMPROVEMENT VALUE	TOTAL VALUE	C O D E	ACRES	VALUE	C O D E	ACRES			
1969 01440248010 01440248010 U.S.A. IN TRUST NOT AVAILABLE NOT AVAILABLE, NA, 00000	MENOMINEE INDIAN SCHOOL DISTRICT 3434 N2379-N2341 LONG LAKE RD WHITE EAGLE LOTS 1-94 LEGEND LAKE									X1	0.00			0.00
1970 01450248010 01450248010 U.S.A. IN TRUST NOT AVAILABLE NOT AVAILABLE, NA, 00000	MENOMINEE INDIAN SCHOOL DISTRICT 3434 WILDERNESS WILDERNESS LOTS 1-45 LEGEND LAKE									X1	0.00			0.00
1971 01460249010 01460249010 STEVEN T & KRISTEN M HARTY, REVOCABLE TRUST DATED AUGUST 19, 2011 739 IRON HORSE WAY GREEN BAY, WI, 54311	MENOMINEE INDIAN SCHOOL DISTRICT 3434 N1280 RED WING TRAIL WOOD DUCK LOT 1 LEGEND LAKE	A	0.58	\$151,500	\$249,100	\$400,600								0.58

YEAR
2023

State No.

ASSESSMENT ROLL FOR MENOMINEE Menominee COUNTYKEY TO
CODES1.A - RESIDENTIAL
2.B - COMMERCIAL
3.C - MANUFACTURING
4.D - AGRICULTURAL5.E - UNDEVELOPED
5m - AGRICULTURAL FOREST
6.F - PRODUCTIVE FOREST LANDS
7.G - OTHER1. PFC REG. ENTERED BEFORE 1/1/72
2. PFC REG. ENTERED AFTER 12/31/71
3. PFC SPECIAL CLASSIFICATION
4. COUNTY FOREST CROP
5. MFL OPEN ENTERED AFTER 2004
6. MFL CLOSED ENTERED AFTER 2004
7. MFL OPEN ENTERED BEFORE 2005
8. MFL CLOSED ENTERED BEFORE 20051. FEDERAL
2. STATE
3. COUNTY
4. OTHEREXEMPT FROM GEN.
PROPERTY TAX**TOTAL
ACRES
THIS
LINE**

PARCEL NUMBER	SCHOOL DIST.	VOL/PAGE - REG. DEEDS	TOTAL ACRES OF DESC.	ACREAGE & VALUE OF DESCRIPTION SUBJECT TO GENERAL PROPERTY TAX					6. MFL CLOSED ENTERED AFTER 2004 7. MFL OPEN ENTERED BEFORE 2005 8. MFL CLOSED ENTERED BEFORE 2005			EXEMPT FROM GEN. PROPERTY TAX		ACRES THIS LINE
NAME & ADDRESS	SEC. TN. RANGE DESCRIPTION OF PROPERTY	C O D E	ACRES	LAND VALUE	IMPROVEMENT VALUE	TOTAL VALUE	C O D E	ACRES	VALUE	C O D E	ACRES			
01460249020 01460249020 MENOMINEE INDIAN SCHOOL DISTRICT 3434 Todd Christopher and Elizabeth Ann Spindler 1284 Red Wing Trail Keshena, Wisconsin, 54135	N1284 RED WING TRAIL WOOD DUCK LOT 2 LEGEND LAKE (GREGORY A., SCOTT J., MARK L., BRADLEY T., JAY M., & STEVEN AMATO)	A	0.48	\$172,500	\$176,500	\$349,000						0.48		
01460249030 01460249030 MENOMINEE INDIAN SCHOOL DISTRICT 3434 RICHTER, GREGORY T; RICHTER, MARY A N1286 REDWING TRAIL KESHENA, WI, 54135	N1286 RED WING TRAIL WOOD DUCK LOT 3 LEGEND LAKE	A	0.45	\$172,500	\$216,000	\$388,500						0.45		
01460249040 01460249040 MENOMINEE INDIAN SCHOOL DISTRICT 3434 PLAMANN, PHILLIP, PLAMANN, SUSAN 213 ARROWHEAD LANE APPLETON, WI, 54913	N1288 RED WING TRAIL WOOD DUCK LOT 4 LEGEND LAKE	A	0.48	\$168,000	\$328,900	\$496,900						0.48		

YEAR
2023

State No.

ASSESSMENT ROLL FOR MENOMINEE Menominee COUNTYKEY TO
CODES1.A - RESIDENTIAL
2.B - COMMERCIAL
3.C - MANUFACTURING
4.D - AGRICULTURAL5.E - UNDEVELOPED
5m - AGRICULTURAL FOREST
6.F - PRODUCTIVE FOREST LANDS
7.G - OTHER1. PFC REG. ENTERED BEFORE 1/1/72
2. PFC REG. ENTERED AFTER 12/31/71
3. PFC SPECIAL CLASSIFICATION
4. COUNTY FOREST CROP
5. MFL OPEN ENTERED AFTER 2004
6. MFL CLOSED ENTERED AFTER 2004
7. MFL OPEN ENTERED BEFORE 2005
8. MFL CLOSED ENTERED BEFORE 20051. FEDERAL
2. STATE
3. COUNTY
4. OTHEREXEMPT FROM GEN.
PROPERTY TAX**TOTAL
ACRES
THIS
LINE**

PARCEL NUMBER	SCHOOL DIST.	VOL/PAGE - REG. DEEDS	TOTAL ACRES OF DESC.	ACREAGE & VALUE OF DESCRIPTION SUBJECT TO GENERAL PROPERTY TAX						6. MFL CLOSED ENTERED AFTER 2004 7. MFL OPEN ENTERED BEFORE 2005 8. MFL CLOSED ENTERED BEFORE 2005		EXEMPT FROM GEN. PROPERTY TAX		ACRES THIS LINE
NAME & ADDRESS	SEC. TN. RANGE DESCRIPTION OF PROPERTY	C O D E	ACRES	LAND VALUE	IMPROVEMENT VALUE	TOTAL VALUE	C O D E	ACRES	VALUE	C O D E	ACRES			
01460249060 01460249060 KOWALIK, ROBERT AND COLETTE M. 18075 ROYAL CREST DRIVE BROOKFEILD, WI, 53045	MENOMINEE INDIAN SCHOOL DISTRICT 3434 N1296 RED WING TRAIL WOOD DUCK LOT 6 LEGEND LAKE	A	0.70	\$151,500	\$109,600	\$261,100						0.70		
01460249070 01460249070 KIRCHNER,CHRISTINA L N4095 SECTION LINE ROAD KAUKAUNA, WI, 54130	MENOMINEE INDIAN SCHOOL DISTRICT 3434 W799 WOOD DUCK COURT LOT 2 CSM	A	1.19	\$151,500	\$197,300	\$348,800						1.19		
01460249080 01460249080 KIRCHNER,CHRISTINA L N4095 SECTION LINE ROAD KAUKAUNA, WI, 54130	MENOMINEE INDIAN SCHOOL DISTRICT 3434 W805 WOOD DUCK COURT LOT 1 CSM	A	0.92	\$141,400	\$0	\$141,400						0.92		

YEAR
2023

State No.

ASSESSMENT ROLL FOR MENOMINEE Menominee COUNTYKEY TO
CODES1.A - RESIDENTIAL
2.B - COMMERCIAL
3.C - MANUFACTURING
4.D - AGRICULTURAL5.E - UNDEVELOPED
5m - AGRICULTURAL FOREST
6.F - PRODUCTIVE FOREST LANDS
7.G - OTHER1. PFC REG. ENTERED BEFORE 1/1/72
2. PFC REG. ENTERED AFTER 12/31/71
3. PFC SPECIAL CLASSIFICATION
4. COUNTY FOREST CROP
5. MFL OPEN ENTERED AFTER 2004
6. MFL CLOSED ENTERED AFTER 2004
7. MFL OPEN ENTERED BEFORE 2005
8. MFL CLOSED ENTERED BEFORE 20051. FEDERAL
2. STATE
3. COUNTY
4. OTHEREXEMPT FROM GEN.
PROPERTY TAX**TOTAL
ACRES
THIS
LINE**

PARCEL NUMBER	SCHOOL DIST.	VOL/PAGE - REG. DEEDS	TOTAL ACRES OF DESC.	ACREAGE & VALUE OF DESCRIPTION SUBJECT TO GENERAL PROPERTY TAX						6. MFL CLOSED ENTERED AFTER 2004 7. MFL OPEN ENTERED BEFORE 2005 8. MFL CLOSED ENTERED BEFORE 2005		EXEMPT FROM GEN. PROPERTY TAX		ACRES THIS LINE
NAME & ADDRESS	SEC. TN. RANGE DESCRIPTION OF PROPERTY	C O D E	ACRES	LAND VALUE	IMPROVEMENT VALUE	TOTAL VALUE	C O D E	ACRES	VALUE	C O D E	ACRES			
01460250020 01460250020 JULE L & GRIER B WILLEMS LIVING TRUST DTD 12/8/99 604 W BRIARKNOLL CT SAUKVILLE, WI, 53080	MENOMINEE INDIAN SCHOOL DISTRICT 3434 W818 WOOD DUCK COURT WOOD DUCK LOT 12 LEGEND LAKE	A	0.66	\$158,000	\$228,400	\$386,400							0.66	
01460250030 01460250030 U.S.A. IN TRUST NOT AVAILABLE NOT AVAILABLE, NA, 00000	MENOMINEE INDIAN SCHOOL DISTRICT 3434 W812 WOOD DUCK CT WOOD DUCK LOT 13 LEGEND LAKE									X1	0.00		0.00	
01460251020 01460251020 PALMER, WILLIAM & JULIE 18181 OLD CORPUS CHRISTI RD ELMENDORF, TX, 78112	MENOMINEE INDIAN SCHOOL DISTRICT 3434 N1350 RED WING TRAIL WOOD DUCK LOT 22 LEGEND LAKE	A	0.52	\$2,600	\$0	\$2,600							0.52	

YEAR
2023

State No.

ASSESSMENT ROLL FOR MENOMINEE Menominee COUNTYKEY TO
CODES1.A - RESIDENTIAL
2.B - COMMERCIAL
3.C - MANUFACTURING
4.D - AGRICULTURAL5.E - UNDEVELOPED
5m - AGRICULTURAL FOREST
6.F - PRODUCTIVE FOREST LANDS
7.G - OTHER1. PFC REG. ENTERED BEFORE 1/1/72
2. PFC REG. ENTERED AFTER 12/31/71
3. PFC SPECIAL CLASSIFICATION
4. COUNTY FOREST CROP
5. MFL OPEN ENTERED AFTER 2004
6. MFL CLOSED ENTERED AFTER 2004
7. MFL OPEN ENTERED BEFORE 2005
8. MFL CLOSED ENTERED BEFORE 20051. FEDERAL
2. STATE
3. COUNTY
4. OTHEREXEMPT FROM GEN.
PROPERTY TAX**TOTAL
ACRES
THIS
LINE**

PARCEL NUMBER	SCHOOL DIST.	VOL/PAGE - REG. DEEDS	TOTAL ACRES OF DESC.	ACREAGE & VALUE OF DESCRIPTION SUBJECT TO GENERAL PROPERTY TAX						6. MFL CLOSED ENTERED AFTER 2004 7. MFL OPEN ENTERED BEFORE 2005 8. MFL CLOSED ENTERED BEFORE 2005		EXEMPT FROM GEN. PROPERTY TAX		ACRES THIS LINE
NAME & ADDRESS	SEC. TN. RANGE DESCRIPTION OF PROPERTY	C O D E	ACRES	LAND VALUE	IMPROVEMENT VALUE	TOTAL VALUE	C O D E	ACRES	VALUE	C O D E	ACRES			
01460251030 01460251030 PALMER, WILLIAM S. & JULIE A. 18181 OLD CORPUS CHRISTI RD ELMENDORF, TX, 78112	MENOMINEE INDIAN SCHOOL DISTRICT 3434 N1358 RED WING TRAIL WOOD DUCK LOT 23 LEGEND LAKE	A	0.52	\$2,600	\$0	\$2,600							0.52	
01460251050 01460251050 U.S.A. IN TRUST NOT AVAILABLE NOT AVAILABLE, NA, 00000	MENOMINEE INDIAN SCHOOL DISTRICT 3434 W757 WOOD DUCK PATH WOOD DUCK LOT 25 LEGEND LAKE									X1	0.00		0.00	
01460251060 01460251060 OTTERBACHER, NEIL & WIFE 38833 N. GREEN BAY ROAD WAUKEGAN, IL, 60087	MENOMINEE INDIAN SCHOOL DISTRICT 3434 W769 WOOD DUCK PATH WOOD DUCK LOT 26 LEGEND LAKE	A	0.60	\$2,800	\$0	\$2,800							0.60	

YEAR
2023

State No.

ASSESSMENT ROLL FOR MENOMINEE Menominee COUNTYKEY TO
CODES1.A - RESIDENTIAL
2.B - COMMERCIAL
3.C - MANUFACTURING
4.D - AGRICULTURAL5.E - UNDEVELOPED
5m - AGRICULTURAL FOREST
6.F - PRODUCTIVE FOREST LANDS
7.G - OTHER1. PFC REG. ENTERED BEFORE 1/1/72
2. PFC REG. ENTERED AFTER 12/31/71
3. PFC SPECIAL CLASSIFICATION
4. COUNTY FOREST CROP
5. MFL OPEN ENTERED AFTER 2004
6. MFL CLOSED ENTERED AFTER 2004
7. MFL OPEN ENTERED BEFORE 2005
8. MFL CLOSED ENTERED BEFORE 20051. FEDERAL
2. STATE
3. COUNTY
4. OTHEREXEMPT FROM GEN.
PROPERTY TAX**TOTAL
ACRES
THIS
LINE**

PARCEL NUMBER	SCHOOL DIST.	VOL/PAGE - REG. DEEDS	TOTAL ACRES OF DESC.	ACREAGE & VALUE OF DESCRIPTION SUBJECT TO GENERAL PROPERTY TAX						6. MFL CLOSED ENTERED AFTER 2004 7. MFL OPEN ENTERED BEFORE 2005 8. MFL CLOSED ENTERED BEFORE 2005		EXEMPT FROM GEN. PROPERTY TAX		ACRES THIS LINE
NAME & ADDRESS	SEC. TN. RANGE DESCRIPTION OF PROPERTY	C O D E	ACRES	LAND VALUE	IMPROVEMENT VALUE	TOTAL VALUE	C O D E	ACRES	VALUE	C O D E	ACRES			
01460251090 01460251090 U.S.A. IN TRUST NOT AVAILABLE NOT AVAILABLE, NA, 00000	MENOMINEE INDIAN SCHOOL DISTRICT 3434 W776 WOOD DUCK PATH WOOD DUCK LOT 29 LEGEND LAKE									X1	0.00	0.00		
01460251100 01460251100 Legend Lake Property Owners Association N1024 Old South Branch Road Keshena, Wisconsin, 54135	MENOMINEE INDIAN SCHOOL DISTRICT 3434 W774 WOOD DUCK PATH WOOD DUCK LOT 30 LEGEND LAKE	A	0.55	\$2,700	\$0	\$2,700						0.55		
01460252010 01460252010 KURT & DOROTHY ARNTZEN 2135 MILTON PARK RIDGE, IL, 60068	MENOMINEE INDIAN SCHOOL DISTRICT 3434 W770 WOOD DUCK PATH WOOD DUCK LOT 31 LEGEND LAKE	A	0.64	\$4,300	\$0	\$4,300						0.64		

YEAR
2023

State No.

ASSESSMENT ROLL FOR MENOMINEE Menominee COUNTYKEY TO
CODES1.A - RESIDENTIAL
2.B - COMMERCIAL
3.C - MANUFACTURING
4.D - AGRICULTURAL5.E - UNDEVELOPED
5m - AGRICULTURAL FOREST
6.F - PRODUCTIVE FOREST LANDS
7.G - OTHER1. PFC REG. ENTERED BEFORE 1/1/72
2. PFC REG. ENTERED AFTER 12/31/71
3. PFC SPECIAL CLASSIFICATION
4. COUNTY FOREST CROP
5. MFL OPEN ENTERED AFTER 2004
6. MFL CLOSED ENTERED AFTER 2004
7. MFL OPEN ENTERED BEFORE 2005
8. MFL CLOSED ENTERED BEFORE 20051. FEDERAL
2. STATE
3. COUNTY
4. OTHEREXEMPT FROM GEN.
PROPERTY TAX**TOTAL
ACRES
THIS
LINE**

PARCEL NUMBER	SCHOOL DIST.	VOL/PAGE - REG. DEEDS	TOTAL ACRES OF DESC.	ACREAGE & VALUE OF DESCRIPTION SUBJECT TO GENERAL PROPERTY TAX						6. MFL CLOSED ENTERED AFTER 2004 7. MFL OPEN ENTERED BEFORE 2005 8. MFL CLOSED ENTERED BEFORE 2005		EXEMPT FROM GEN. PROPERTY TAX		ACRES THIS LINE
NAME & ADDRESS	SEC. TN. RANGE DESCRIPTION OF PROPERTY	C O D E	ACRES	LAND VALUE	IMPROVEMENT VALUE	TOTAL VALUE	C O D E	ACRES	VALUE	C O D E	ACRES			
01460252020 01460252020 GUY F KESHENA, A SINGLE PERSON FOR & ON BEHALF OF MITW PO BOX 910 KESHENA, WI, 54135	MENOMINEE INDIAN SCHOOL DISTRICT 3434 W766 WOOD DUCK PATH WOOD DUCK LOT 32 LEGEND LAKE									X1	0.00	0.00		
01460252030 01460252030 GUY F KESHENA, A SINGLE PERSON FOR & ON BEHALF OF MITW PO BOX 910 KESHENA, WI, 54135	MENOMINEE INDIAN SCHOOL DISTRICT 3434 W762 WOOD DUCK PATH WOOD DUCK LOT 33 LEGEND LAKE									X1	0.00	0.00		
01460252040 01460252040 RENO, LYNN L. 18335 W. NATIONAL AVE NEW BERLIN, WI, 53146	MENOMINEE INDIAN SCHOOL DISTRICT 3434 W758 WOOD DUCK PATH WOOD DUCK LOT 34 LEGEND LAKE	A	0.60	\$2,800	\$0	\$2,800						0.60		

YEAR
2023

State No.

ASSESSMENT ROLL FOR MENOMINEE Menominee COUNTYKEY TO
CODES1.A - RESIDENTIAL
2.B - COMMERCIAL
3.C - MANUFACTURING
4.D - AGRICULTURAL5.E - UNDEVELOPED
5m - AGRICULTURAL FOREST
6.F - PRODUCTIVE FOREST LANDS
7.G - OTHER1. PFC REG. ENTERED BEFORE 1/1/72
2. PFC REG. ENTERED AFTER 12/31/71
3. PFC SPECIAL CLASSIFICATION
4. COUNTY FOREST CROP
5. MFL OPEN ENTERED AFTER 2004
6. MFL CLOSED ENTERED AFTER 2004
7. MFL OPEN ENTERED BEFORE 2005
8. MFL CLOSED ENTERED BEFORE 20051. FEDERAL
2. STATE
3. COUNTY
4. OTHEREXEMPT FROM GEN.
PROPERTY TAX**TOTAL
ACRES
THIS
LINE**

PARCEL NUMBER	SCHOOL DIST.	VOL/PAGE - REG. DEEDS	TOTAL ACRES	ACREAGE & VALUE OF DESCRIPTION					6. MFL CLOSED ENTERED AFTER 2004 7. MFL OPEN ENTERED BEFORE 2005 8. MFL CLOSED ENTERED BEFORE 2005			EXEMPT FROM GEN. PROPERTY TAX		ACRES THIS LINE
		OF DESC.												
NAME & ADDRESS		SEC. TN. RANGE DESCRIPTION OF PROPERTY	C O D E	ACRES	LAND VALUE	IMPROVEMENT VALUE	TOTAL VALUE	C O D E	ACRES	VALUE	C O D E	ACRES		
01460252050 01460252050 MENOMINEE INDIAN SCHOOL DISTRICT 3434 Legend Lake Property Owners Association N1024 Old South Branch Road Keshena, Wisconsin, 54135		W752 WOOD DUCK PATH WOOD DUCK LOT 35 LEGEND LAKE	A	0.60	\$2,800	\$0	\$2,800						0.60	
01460252060 01460252060 MENOMINEE INDIAN SCHOOL DISTRICT 3434 LEGEND LAKE PROTECTION & REHABILITATION; D PO BOX 95 KESHENA, WI, 54135		W746 WOOD DUCK PATH WOOD DUCK LOT 36 LEGEND LAKE									X5	0.00	0.00	
01460252080 01460252080 MENOMINEE INDIAN SCHOOL DISTRICT 3434 JAY A JANSEN 111 W MORNINGSIDE DRIVE KAUKAUNA, WI, 54130		N1447 LONG LAKE ROAD WOOD DUCK LOTS 37 & 38 LEGEND LAKE K/N/ A LOT 1 CSM 121 V3 P157	A	1.05	\$7,600	\$7,200	\$14,800						1.05	

YEAR
2023

State No.

ASSESSMENT ROLL FOR MENOMINEE Menominee COUNTYKEY TO
CODES1.A - RESIDENTIAL
2.B - COMMERCIAL
3.C - MANUFACTURING
4.D - AGRICULTURAL5.E - UNDEVELOPED
5m - AGRICULTURAL FOREST
6.F - PRODUCTIVE FOREST LANDS
7.G - OTHER1. PFC REG. ENTERED BEFORE 1/1/72
2. PFC REG. ENTERED AFTER 12/31/71
3. PFC SPECIAL CLASSIFICATION
4. COUNTY FOREST CROP
5. MFL OPEN ENTERED AFTER 2004
6. MFL CLOSED ENTERED AFTER 2004
7. MFL OPEN ENTERED BEFORE 2005
8. MFL CLOSED ENTERED BEFORE 20051. FEDERAL
2. STATE
3. COUNTY
4. OTHEREXEMPT FROM GEN.
PROPERTY TAX**TOTAL
ACRES
THIS
LINE**

PARCEL NUMBER	SCHOOL DIST.	VOL/PAGE - REG. DEEDS	TOTAL ACRES OF DESC.	ACREAGE & VALUE OF DESCRIPTION SUBJECT TO GENERAL PROPERTY TAX						6. MFL CLOSED ENTERED AFTER 2004 7. MFL OPEN ENTERED BEFORE 2005 8. MFL CLOSED ENTERED BEFORE 2005		EXEMPT FROM GEN. PROPERTY TAX		ACRES THIS LINE
NAME & ADDRESS	SEC. TN. RANGE DESCRIPTION OF PROPERTY	C O D E	ACRES	LAND VALUE	IMPROVEMENT VALUE	TOTAL VALUE	C O D E	ACRES	VALUE	C O D E	ACRES			
01460252090 01460252090 U.S.A. IN TRUST NOT AVAILABLE NOT AVAILABLE, NA, 00000	MENOMINEE INDIAN SCHOOL DISTRICT 3434 N1449 LONG LAKE RD WOOD DUCK LOT 39 LEGEND LAKE									X1	0.00	0.00		
01460252100 01460252100 JODY A & BARBARA J THIEL 3251 MOCKINGBIRD WAY OSHKOSH, WI, 54904	MENOMINEE INDIAN SCHOOL DISTRICT 3434 N1455 LONG LAKE ROAD WOOD DUCK LOT 40 LEGEND LAKE	A	0.52	\$5,300	\$5,000	\$10,300						0.52		
01460253040 01460253040 JEFFREY R & JEAN M KOSTUCH N86W17415 JOSS PLACE MENOMONEE FALLS, WI, 53051	MENOMINEE INDIAN SCHOOL DISTRICT 3434 N1457 WOOD DUCK WAY WOOD DUCK LOTS 43 & 44 LEGEND LAKE N/K/ A LOT 1 CSM 149 V3 P230	A	1.04	\$7,600	\$88,800	\$96,400						1.04		

YEAR
2023

State No.

ASSESSMENT ROLL FOR MENOMINEE Menominee COUNTYKEY TO
CODES1.A - RESIDENTIAL
2.B - COMMERCIAL
3.C - MANUFACTURING
4.D - AGRICULTURAL5.E - UNDEVELOPED
5m - AGRICULTURAL FOREST
6.F - PRODUCTIVE FOREST LANDS
7.G - OTHER1. PFC REG. ENTERED BEFORE 1/1/72
2. PFC REG. ENTERED AFTER 12/31/71
3. PFC SPECIAL CLASSIFICATION
4. COUNTY FOREST CROP
5. MFL OPEN ENTERED AFTER 2004
6. MFL CLOSED ENTERED AFTER 2004
7. MFL OPEN ENTERED BEFORE 2005
8. MFL CLOSED ENTERED BEFORE 20051. FEDERAL
2. STATE
3. COUNTY
4. OTHEREXEMPT FROM GEN.
PROPERTY TAX**TOTAL
ACRES
THIS
LINE**

PARCEL NUMBER	SCHOOL DIST.	VOL/PAGE - REG. DEEDS	TOTAL ACRES OF DESC.	ACREAGE & VALUE OF DESCRIPTION SUBJECT TO GENERAL PROPERTY TAX						6. MFL CLOSED ENTERED AFTER 2004 7. MFL OPEN ENTERED BEFORE 2005 8. MFL CLOSED ENTERED BEFORE 2005		EXEMPT FROM GEN. PROPERTY TAX		ACRES THIS LINE
NAME & ADDRESS	SEC. TN. RANGE DESCRIPTION OF PROPERTY	C O D E	ACRES	LAND VALUE	IMPROVEMENT VALUE	TOTAL VALUE	C O D E	ACRES	VALUE	C O D E	ACRES			
01460253050 01460253050 WILLIAMS, DENNIS, SCHLICHER, JAY 5708 66TH ST KENOSHA, WI, 53142	MENOMINEE INDIAN SCHOOL DISTRICT 3434 N1449 WOOD DUCK WAY WOOD DUCK LOT 45 LEGEND LAKE	A	0.50	\$5,200	\$0	\$5,200						0.50		
01460253060 01460253060 REBECCA BAUMAN N2832 STATE HIGHWAY 15 HORTONVILLE, WI, 54944	MENOMINEE INDIAN SCHOOL DISTRICT 3434 N1441 WOOD DUCK WAY WOOD DUCK LOT 46 LEGEND LAKE	A	0.50	\$5,200	\$0	\$5,200						0.50		
01460253070 01460253070 STANLEY L WILSON N1420 WOOD DUCK WAY KESHENA, WI, 54135	MENOMINEE INDIAN SCHOOL DISTRICT 3434 N1435 WOOD DUCK WAY WOOD DUCK LOT 47 LEGEND LAKE	A	0.51	\$5,200	\$0	\$5,200						0.51		

YEAR
2023

State No.

ASSESSMENT ROLL FOR MENOMINEE Menominee COUNTYKEY TO
CODES1.A - RESIDENTIAL
2.B - COMMERCIAL
3.C - MANUFACTURING
4.D - AGRICULTURAL5.E - UNDEVELOPED
5m - AGRICULTURAL FOREST
6.F - PRODUCTIVE FOREST LANDS
7.G - OTHER1. PFC REG. ENTERED BEFORE 1/1/72
2. PFC REG. ENTERED AFTER 12/31/71
3. PFC SPECIAL CLASSIFICATION
4. COUNTY FOREST CROP
5. MFL OPEN ENTERED AFTER 2004
6. MFL CLOSED ENTERED AFTER 2004
7. MFL OPEN ENTERED BEFORE 2005
8. MFL CLOSED ENTERED BEFORE 20051. FEDERAL
2. STATE
3. COUNTY
4. OTHEREXEMPT FROM GEN.
PROPERTY TAX**TOTAL
ACRES
THIS
LINE**

PARCEL NUMBER	SCHOOL DIST.	VOL/PAGE - REG. DEEDS	TOTAL ACRES OF DESC.	ACREAGE & VALUE OF DESCRIPTION SUBJECT TO GENERAL PROPERTY TAX						6. MFL CLOSED ENTERED AFTER 2004 7. MFL OPEN ENTERED BEFORE 2005 8. MFL CLOSED ENTERED BEFORE 2005			EXEMPT FROM GEN. PROPERTY TAX		ACRES THIS LINE
NAME & ADDRESS	SEC. TN. RANGE DESCRIPTION OF PROPERTY	C O D E	ACRES	LAND VALUE	IMPROVEMENT VALUE	TOTAL VALUE	C O D E	ACRES	VALUE	C O D E	ACRES				
01460253080 01460253080 MENOMINEE INDIAN SCHOOL DISTRICT 3434 WILSON, STANLEY L. & LISA M. N1420 WOOD DUCK WAY KESHENA, WI, 54135	N1425 WOOD DUCK WAY WOOD DUCK LOT 48 LEGEND LAKE	A	0.50	\$5,200	\$0	\$5,200							0.50		
01460253090 01460253090 MENOMINEE INDIAN SCHOOL DISTRICT 3434 WILSON, STANLEY L. & LISA M. N1420 WOOD DUCK WAY KESHENA, WI, 54135	W1417 WOOD DUCK WAY WOOD DUCK LOT 49 LEGEND LAKE	A	0.50	\$5,200	\$0	\$5,200							0.50		
01460253100 01460253100 MENOMINEE INDIAN SCHOOL DISTRICT 3434 U.S.A. IN TRUST NOT AVAILABLE NOT AVAILABLE, NA, 00000	N1409 WOOD DUCK WAY WOOD DUCK LOT 50 LEGEND LAKE									X1	0.00	0.00			

YEAR
2023

State No.

ASSESSMENT ROLL FOR MENOMINEE Menominee COUNTYKEY TO
CODES1.A - RESIDENTIAL
2.B - COMMERCIAL
3.C - MANUFACTURING
4.D - AGRICULTURAL5.E - UNDEVELOPED
5m - AGRICULTURAL FOREST
6.F - PRODUCTIVE FOREST LANDS
7.G - OTHER1. PFC REG. ENTERED BEFORE 1/1/72
2. PFC REG. ENTERED AFTER 12/31/71
3. PFC SPECIAL CLASSIFICATION
4. COUNTY FOREST CROP
5. MFL OPEN ENTERED AFTER 2004
6. MFL CLOSED ENTERED AFTER 2004
7. MFL OPEN ENTERED BEFORE 2005
8. MFL CLOSED ENTERED BEFORE 20051. FEDERAL
2. STATE
3. COUNTY
4. OTHEREXEMPT FROM GEN.
PROPERTY TAX**TOTAL
ACRES
THIS
LINE**

PARCEL NUMBER	SCHOOL DIST.	VOL/PAGE - REG. DEEDS	TOTAL ACRES OF DESC.	ACREAGE & VALUE OF DESCRIPTION SUBJECT TO GENERAL PROPERTY TAX				6. MFL CLOSED ENTERED AFTER 2004 7. MFL OPEN ENTERED BEFORE 2005 8. MFL CLOSED ENTERED BEFORE 2005			EXEMPT FROM GEN. PROPERTY TAX		ACRES THIS LINE
NAME & ADDRESS	SEC. TN. RANGE DESCRIPTION OF PROPERTY	C O D E	ACRES	LAND VALUE	IMPROVEMENT VALUE	TOTAL VALUE	C O D E	ACRES	VALUE	C O D E	ACRES		
01460254050 01460254050 LAST, JAMES M 4942 S 31ST STREET MILWAUKEE, WI, 53221	MENOMINEE INDIAN SCHOOL DISTRICT 3434 N1377 WOOD DUCK WAY WOOD DUCK LOT 55 LEGEND LAKE	A	0.54	\$5,400	\$0	\$5,400						0.54	
01460254060 01460254060 WALBRUN, MICHAEL & LAURA N1375 WOOD DUCK WAY KESHENA, WI, 54135	MENOMINEE INDIAN SCHOOL DISTRICT 3434 N1375 WOOD DUCK WAY WOOD DUCK LOT 56 LEGEND LAKE	A	0.54	\$5,400	\$154,900	\$160,300						0.54	
01460254080 01460254080 MCKENNA, MICHAEL G, REV LIV TRUST 9237 OAK PARK AVE. MORTON GROVE, IL, 60053	MENOMINEE INDIAN SCHOOL DISTRICT 3434 N1374 WOOD DUCK WAY WOOD DUCK LOT 57 & 58(L1,V3,P127) LEGEND LAKE N/K/A LOT 1 CSM 105 V3 P127-128	A	1.50	\$123,100	\$165,900	\$289,000						1.50	

YEAR
2023

State No.

ASSESSMENT ROLL FOR MENOMINEE Menominee COUNTYKEY TO
CODES1.A - RESIDENTIAL
2.B - COMMERCIAL
3.C - MANUFACTURING
4.D - AGRICULTURAL5.E - UNDEVELOPED
5m - AGRICULTURAL FOREST
6.F - PRODUCTIVE FOREST LANDS
7.G - OTHER1. PFC REG. ENTERED BEFORE 1/1/72
2. PFC REG. ENTERED AFTER 12/31/71
3. PFC SPECIAL CLASSIFICATION
4. COUNTY FOREST CROP
5. MFL OPEN ENTERED AFTER 2004
6. MFL CLOSED ENTERED AFTER 2004
7. MFL OPEN ENTERED BEFORE 2005
8. MFL CLOSED ENTERED BEFORE 20051. FEDERAL
2. STATE
3. COUNTY
4. OTHEREXEMPT FROM GEN.
PROPERTY TAX**TOTAL
ACRES
THIS
LINE**

PARCEL NUMBER	SCHOOL DIST.	VOL/PAGE - REG. DEEDS	TOTAL ACRES OF DESC.	ACREAGE & VALUE OF DESCRIPTION SUBJECT TO GENERAL PROPERTY TAX						6. MFL CLOSED ENTERED AFTER 2004 7. MFL OPEN ENTERED BEFORE 2005 8. MFL CLOSED ENTERED BEFORE 2005		EXEMPT FROM GEN. PROPERTY TAX		ACRES THIS LINE
NAME & ADDRESS	SEC. TN. RANGE DESCRIPTION OF PROPERTY	C O D E	ACRES	LAND VALUE	IMPROVEMENT VALUE	TOTAL VALUE	C O D E	ACRES	VALUE	C O D E	ACRES			
01460254090 01460254090 MENOMINEE INDIAN SCHOOL DISTRICT 3434 Renovation Revivalist LLC 9 Gloria Court Appleton, Wisconsin, 54915	N1382 WOOD DUCK WAY WOOD DUCK LOT 59 LEGEND LAKE	A	0.64	\$102,600	\$0	\$102,600						0.64		
01460254100 01460254100 MENOMINEE INDIAN SCHOOL DISTRICT 3434 TYLER HOERSCH, ERICA HOERSCH 417 HIDDEN RIDGES WAY COMBINED LOCKS, WI, 54113	N1386 WOOD DUCK WAY WOOD DUCK LOT 60 LEGEND LAKE	A	0.52	\$92,100	\$132,800	\$224,900						0.52		
01460255010 01460255010 MENOMINEE INDIAN SCHOOL DISTRICT 3434 U.S.A. IN TRUST NOT AVAILABLE NOT AVAILABLE, NA, 00000	N1392 WOOD DUCK WAY WOOD DUCK LOT 61 LEGEND LAKE									X1	0.00	0.00		

YEAR
2023

State No.

ASSESSMENT ROLL FOR MENOMINEE Menominee COUNTYKEY TO
CODES1.A - RESIDENTIAL
2.B - COMMERCIAL
3.C - MANUFACTURING
4.D - AGRICULTURAL5.E - UNDEVELOPED
5m - AGRICULTURAL FOREST
6.F - PRODUCTIVE FOREST LANDS
7.G - OTHER1. PFC REG. ENTERED BEFORE 1/1/72
2. PFC REG. ENTERED AFTER 12/31/71
3. PFC SPECIAL CLASSIFICATION
4. COUNTY FOREST CROP
5. MFL OPEN ENTERED AFTER 2004
6. MFL CLOSED ENTERED AFTER 2004
7. MFL OPEN ENTERED BEFORE 2005
8. MFL CLOSED ENTERED BEFORE 20051. FEDERAL
2. STATE
3. COUNTY
4. OTHEREXEMPT FROM GEN.
PROPERTY TAX**TOTAL
ACRES
THIS
LINE**

PARCEL NUMBER	SCHOOL DIST.	VOL/PAGE - REG. DEEDS	TOTAL ACRES OF DESC.	ACREAGE & VALUE OF DESCRIPTION SUBJECT TO GENERAL PROPERTY TAX						6. MFL CLOSED ENTERED AFTER 2004 7. MFL OPEN ENTERED BEFORE 2005 8. MFL CLOSED ENTERED BEFORE 2005		EXEMPT FROM GEN. PROPERTY TAX		ACRES THIS LINE
NAME & ADDRESS	SEC. TN. RANGE DESCRIPTION OF PROPERTY	C O D E	ACRES	LAND VALUE	IMPROVEMENT VALUE	TOTAL VALUE	C O D E	ACRES	VALUE	C O D E	ACRES			
01460255020 01460255020 MENOMINEE INDIAN SCHOOL DISTRICT 3434 BELSHAWN, KATHLEEN - FAMILY TRUST 230 TRILLIUM TERRACE OAK CREEK, WI, 53154	N1398 WOOD DUCK WAY WOOD DUCK LOT 62 LEGEND LAKE	A	0.45	\$90,000	\$132,000	\$222,000						0.45		
01460255030 01460255030 MENOMINEE INDIAN SCHOOL DISTRICT 3434 U.S.A. IN TRUST NOT AVAILABLE NOT AVAILABLE, NA, 00000	N1406 WOOD DUCK WAY WOOD DUCK LOT 63 LEGEND LAKE									X1	0.00	0.00		
01460255040 01460255040 MENOMINEE INDIAN SCHOOL DISTRICT 3434 JESSE JONES, ROSS JONES N1056 GLENVIEW DRIVE GREENVILLE, WI, 54942	N1412 WOOD DUCK WAY WOOD DUCK LOT 64 LEGEND LAKE	A	0.42	\$84,200	\$191,700	\$275,900						0.42		

YEAR
2023

State No.

ASSESSMENT ROLL FOR MENOMINEE Menominee COUNTYKEY TO
CODES1.A - RESIDENTIAL
2.B - COMMERCIAL
3.C - MANUFACTURING
4.D - AGRICULTURAL5.E - UNDEVELOPED
5m - AGRICULTURAL FOREST
6.F - PRODUCTIVE FOREST LANDS
7.G - OTHER1. PFC REG. ENTERED BEFORE 1/1/72
2. PFC REG. ENTERED AFTER 12/31/71
3. PFC SPECIAL CLASSIFICATION
4. COUNTY FOREST CROP
5. MFL OPEN ENTERED AFTER 2004
6. MFL CLOSED ENTERED AFTER 2004
7. MFL OPEN ENTERED BEFORE 2005
8. MFL CLOSED ENTERED BEFORE 20051. FEDERAL
2. STATE
3. COUNTY
4. OTHEREXEMPT FROM GEN.
PROPERTY TAX**TOTAL
ACRES
THIS
LINE**

PARCEL NUMBER	SCHOOL DIST.	VOL/PAGE - REG. DEEDS	TOTAL ACRES OF DESC.	ACREAGE & VALUE OF DESCRIPTION SUBJECT TO GENERAL PROPERTY TAX						6. MFL CLOSED ENTERED AFTER 2004 7. MFL OPEN ENTERED BEFORE 2005 8. MFL CLOSED ENTERED BEFORE 2005		EXEMPT FROM GEN. PROPERTY TAX		ACRES THIS LINE
NAME & ADDRESS	SEC. TN. RANGE DESCRIPTION OF PROPERTY	C O D E	ACRES	LAND VALUE	IMPROVEMENT VALUE	TOTAL VALUE	C O D E	ACRES	VALUE	C O D E	ACRES			
01460255050 01460255050 MENOMINEE INDIAN SCHOOL DISTRICT 3434 WILSON, STANLEY L & PEACH, LISA M N1420 WOOD DUCK WAY KESHENA, WI, 54135	N1420 WOOD DUCK WAY WOOD DUCK LOT 65 LEGEND LAKE	A	0.43	\$86,300	\$102,700	\$189,000						0.43		
01460255060 01460255060 MENOMINEE INDIAN SCHOOL DISTRICT 3434 MC CARTHY, EDWARD J. 601 S GREENWOOD AVE PARK RIDGE, IL, 60068	N1426 WOOD DUCK WAY WOOD DUCK LOT 66 LEGEND LAKE	A	0.38	\$86,100	\$0	\$86,100						0.38		
01460255081 01460255081 MENOMINEE INDIAN SCHOOL DISTRICT 3434 Jeffrey E. and Melanie S. Lewins 2500 Brookmont Court Hobart, Wisconsin, 54115	N1440 WOOD DUCK WAY BEING LOTS 67 AND 68, WOOD DUCK ADDITION TO LEGEND LAKE, LOCATED IN THE NW1/4 SW1/4 SECTION 14 T28N R16E	A	0.67	\$111,900	\$132,200	\$244,100						0.67		

YEAR
2023

State No.

ASSESSMENT ROLL FOR MENOMINEE Menominee COUNTYKEY TO
CODES1.A - RESIDENTIAL
2.B - COMMERCIAL
3.C - MANUFACTURING
4.D - AGRICULTURAL5.E - UNDEVELOPED
5m - AGRICULTURAL FOREST
6.F - PRODUCTIVE FOREST LANDS
7.G - OTHER1. PFC REG. ENTERED BEFORE 1/1/72
2. PFC REG. ENTERED AFTER 12/31/71
3. PFC SPECIAL CLASSIFICATION
4. COUNTY FOREST CROP
5. MFL OPEN ENTERED AFTER 2004
6. MFL CLOSED ENTERED AFTER 2004
7. MFL OPEN ENTERED BEFORE 2005
8. MFL CLOSED ENTERED BEFORE 20051. FEDERAL
2. STATE
3. COUNTY
4. OTHEREXEMPT FROM GEN.
PROPERTY TAX**TOTAL
ACRES
THIS
LINE**

PARCEL NUMBER	SCHOOL DIST.	VOL/PAGE - REG. DEEDS	TOTAL ACRES OF DESC.	ACREAGE & VALUE OF DESCRIPTION SUBJECT TO GENERAL PROPERTY TAX						6. MFL CLOSED ENTERED AFTER 2004 7. MFL OPEN ENTERED BEFORE 2005 8. MFL CLOSED ENTERED BEFORE 2005		EXEMPT FROM GEN. PROPERTY TAX		ACRES THIS LINE
NAME & ADDRESS	SEC. TN. RANGE DESCRIPTION OF PROPERTY	C O D E	ACRES	LAND VALUE	IMPROVEMENT VALUE	TOTAL VALUE	C O D E	ACRES	VALUE	C O D E	ACRES			
01460255090 01460255090 MENOMINEE INDIAN SCHOOL DISTRICT 3434 SCHLICHER, JAY & WILLIAMS, DENNIS 10223 81ST STREET PLEASANT PRAIRIE, WI, 53158	N1448 WOOD DUCK WAY WOOD DUCK LOT 69 LEGEND LAKE	A	0.38	\$82,500	\$93,800	\$176,300						0.38		
01460255100 01460255100 MENOMINEE INDIAN SCHOOL DISTRICT 3434 ADAMS LIVING TRUST 6909 McCULLOM LAKE RD WONDERLAKE, IL, 60097	N1456 WOOD DUCK WAY WOOD DUCK LOT 70 LEGEND LAKE	A	0.30	\$83,100	\$94,900	\$178,000						0.30		
01460256010 01460256010 MENOMINEE INDIAN SCHOOL DISTRICT 3434 Cheryl Weaver 18 Thistle Down Ct. Appleton, Wisconsin, 54915	N1464 WOOD DUCK WAY WOOD DUCK LOT 71 LEGEND LAKE	A	0.32	\$83,100	\$140,800	\$223,900						0.32		

YEAR
2023

State No.

ASSESSMENT ROLL FOR MENOMINEE Menominee COUNTYKEY TO
CODES1.A - RESIDENTIAL
2.B - COMMERCIAL
3.C - MANUFACTURING
4.D - AGRICULTURAL5.E - UNDEVELOPED
5m - AGRICULTURAL FOREST
6.F - PRODUCTIVE FOREST LANDS
7.G - OTHER1. PFC REG. ENTERED BEFORE 1/1/72
2. PFC REG. ENTERED AFTER 12/31/71
3. PFC SPECIAL CLASSIFICATION
4. COUNTY FOREST CROP
5. MFL OPEN ENTERED AFTER 2004
6. MFL CLOSED ENTERED AFTER 2004
7. MFL OPEN ENTERED BEFORE 2005
8. MFL CLOSED ENTERED BEFORE 20051. FEDERAL
2. STATE
3. COUNTY
4. OTHEREXEMPT FROM GEN.
PROPERTY TAX**TOTAL
ACRES
THIS
LINE**

PARCEL NUMBER	SCHOOL DIST.	VOL/PAGE - REG. DEEDS	TOTAL ACRES OF DESC.	ACREAGE & VALUE OF DESCRIPTION SUBJECT TO GENERAL PROPERTY TAX					6. MFL CLOSED ENTERED AFTER 2004 7. MFL OPEN ENTERED BEFORE 2005 8. MFL CLOSED ENTERED BEFORE 2005			EXEMPT FROM GEN. PROPERTY TAX		ACRES THIS LINE
NAME & ADDRESS	SEC. TN. RANGE DESCRIPTION OF PROPERTY	C O D E	ACRES	LAND VALUE	IMPROVEMENT VALUE	TOTAL VALUE	C O D E	ACRES	VALUE	C O D E	ACRES			
01460256020 01460256020 MC CARTHY, EDWARD 601 S GREENWOOD AVE PARK RIDGE, IL, 60068	MENOMINEE INDIAN SCHOOL DISTRICT 3434 N1472 WOOD DUCK WAY WOOD DUCK LOT 72 LEGEND LAKE	A	0.30	\$82,800	\$73,800	\$156,600						0.30		
01460256030 01460256030 MISCHLER, STEVEN & MARY 2302 COUNTRY RIDGE CT KAUKAUNA, WI, 54130	MENOMINEE INDIAN SCHOOL DISTRICT 3434 N1478 WOOD DUCK WAY WOOD DUCK LOT 73 LEGEND LAKE	A	0.42	\$72,000	\$156,500	\$228,500						0.42		
01460256040 01460256040 JEROME KWATERSKI 744 N MAYFLOWER DRIVE, APT. 10 APPLETON, WI, 54913	MENOMINEE INDIAN SCHOOL DISTRICT 3434 N1488 WOOD DUCK WAY WOOD DUCK LOT 74 LEGEND LAKE	A	0.55	\$60,000	\$234,400	\$294,400						0.55		

YEAR
2023

State No.

ASSESSMENT ROLL FOR MENOMINEE Menominee COUNTYKEY TO
CODES1.A - RESIDENTIAL
2.B - COMMERCIAL
3.C - MANUFACTURING
4.D - AGRICULTURAL5.E - UNDEVELOPED
5m - AGRICULTURAL FOREST
6.F - PRODUCTIVE FOREST LANDS
7.G - OTHER1. PFC REG. ENTERED BEFORE 1/1/72
2. PFC REG. ENTERED AFTER 12/31/71
3. PFC SPECIAL CLASSIFICATION
4. COUNTY FOREST CROP
5. MFL OPEN ENTERED AFTER 2004
6. MFL CLOSED ENTERED AFTER 2004
7. MFL OPEN ENTERED BEFORE 2005
8. MFL CLOSED ENTERED BEFORE 20051. FEDERAL
2. STATE
3. COUNTY
4. OTHEREXEMPT FROM GEN.
PROPERTY TAX**TOTAL
ACRES
THIS
LINE**

PARCEL NUMBER	SCHOOL DIST.	VOL/PAGE - REG. DEEDS	TOTAL ACRES OF DESC.	ACREAGE & VALUE OF DESCRIPTION SUBJECT TO GENERAL PROPERTY TAX								EXEMPT FROM GEN. PROPERTY TAX		TOTAL ACRES THIS LINE
NAME & ADDRESS	SEC. TN. RANGE DESCRIPTION OF PROPERTY	C O D E	ACRES	LAND VALUE	IMPROVEMENT VALUE	TOTAL VALUE	C O D E	ACRES	VALUE	C O D E	ACRES			
2020 01460256050 01460256050 U.S.A. IN TRUST NOT AVAILABLE NOT AVAILABLE, NA, 00000	MENOMINEE INDIAN SCHOOL DISTRICT 3434 N1501,N1507 LONG LAKE RD WOOD DUCK LOT 75,76 LEGEND LAKE									X1	0.00			0.00
2021 01460256070 01460256070 CARL E JOHNSON PO BOX 166 KESHENA, WI, 54135	MENOMINEE INDIAN SCHOOL DISTRICT 3434 N1509 LONG LAKE ROAD WOOD DUCK LOT 77 LEGEND LAKE	A	0.48	\$63,400	\$127,600	\$191,000								0.48
2022 01470257010 01470257010 SHOOTER, DIANE T. PO BOX 33 NEOPIT, WI, 54150	MENOMINEE INDIAN SCHOOL DISTRICT 3434 N3316 STH 47 NEOPIT BLOCK 1 LOT 1 (35-A)	A	0.77	\$3,900	\$53,400	\$57,300								0.77

YEAR
2023

State No.

ASSESSMENT ROLL FOR MENOMINEE Menominee COUNTYKEY TO
CODES1.A - RESIDENTIAL
2.B - COMMERCIAL
3.C - MANUFACTURING
4.D - AGRICULTURAL5.E - UNDEVELOPED
5m - AGRICULTURAL FOREST
6.F - PRODUCTIVE FOREST LANDS
7.G - OTHER1. PFC REG. ENTERED BEFORE 1/1/72
2. PFC REG. ENTERED AFTER 12/31/71
3. PFC SPECIAL CLASSIFICATION
4. COUNTY FOREST CROP
5. MFL OPEN ENTERED AFTER 2004
6. MFL CLOSED ENTERED AFTER 2004
7. MFL OPEN ENTERED BEFORE 2005
8. MFL CLOSED ENTERED BEFORE 20051. FEDERAL
2. STATE
3. COUNTY
4. OTHEREXEMPT FROM GEN.
PROPERTY TAX**TOTAL
ACRES
THIS
LINE**

PARCEL NUMBER	SCHOOL DIST.	VOL/PAGE - REG. DEEDS	TOTAL ACRES OF DESC.	ACREAGE & VALUE OF DESCRIPTION SUBJECT TO GENERAL PROPERTY TAX						EXEMPT FROM GEN. PROPERTY TAX		ACRES THIS LINE
NAME & ADDRESS	SEC. TN. RANGE DESCRIPTION OF PROPERTY	C O D E	ACRES	LAND VALUE	IMPROVEMENT VALUE	TOTAL VALUE	C O D E	ACRES	VALUE	C O D E	ACRES	
01470257020 01470257020 U.S.A. IN TRUST NOT AVAILABLE NOT AVAILABLE, NA, 00000	MENOMINEE INDIAN SCHOOL DISTRICT 3434 N3326 STH 47 NEOPIT BLOCK 1 LOT 2									X1	0.00	0.00
01470257030 01470257030 EARL D MADOSH PO BOX 88 NEOPIT, WI, 54150	MENOMINEE INDIAN SCHOOL DISTRICT 3434 N3338 STH 47 LOTS 24 AND 25 OF RIVERVIEW ADDITION FOR MERLY KNOWN AS NEOPIT BLOCK 1 LOT 3 (35- A) FIRE #N3338 STATE HWY 47	A	0.68	\$3,700	\$92,100	\$95,800						0.68
01470257040 01470257040 U.S.A. IN TRUST; CALDWELL, EUGENE & LIND NOT AVAILABLE NOT AVAILABLE, NA, 00000	MENOMINEE INDIAN SCHOOL DISTRICT 3434 N3356 STH 47 NEOPIT (PART OF) BLOCK 1 LOT 4									X1	0.00	0.00

YEAR
2023

State No.

ASSESSMENT ROLL FOR MENOMINEE Menominee COUNTYKEY TO
CODES1.A - RESIDENTIAL
2.B - COMMERCIAL
3.C - MANUFACTURING
4.D - AGRICULTURAL5.E - UNDEVELOPED
5m - AGRICULTURAL FOREST
6.F - PRODUCTIVE FOREST LANDS
7.G - OTHER1. PFC REG. ENTERED BEFORE 1/1/72
2. PFC REG. ENTERED AFTER 12/31/71
3. PFC SPECIAL CLASSIFICATION
4. COUNTY FOREST CROP
5. MFL OPEN ENTERED AFTER 2004
6. MFL CLOSED ENTERED AFTER 2004
7. MFL OPEN ENTERED BEFORE 2005
8. MFL CLOSED ENTERED BEFORE 20051. FEDERAL
2. STATE
3. COUNTY
4. OTHEREXEMPT FROM GEN.
PROPERTY TAX**TOTAL
ACRES
THIS
LINE**

PARCEL NUMBER	SCHOOL DIST.	VOL/PAGE - REG. DEEDS	TOTAL ACRES OF DESC.	ACREAGE & VALUE OF DESCRIPTION SUBJECT TO GENERAL PROPERTY TAX								EXEMPT FROM GEN. PROPERTY TAX		TOTAL ACRES THIS LINE
NAME & ADDRESS	SEC. TN. RANGE DESCRIPTION OF PROPERTY	C O D E	ACRES	LAND VALUE	IMPROVEMENT VALUE	TOTAL VALUE	C O D E	ACRES	VALUE	C O D E	ACRES			
2026 01470257050 01470257050 MENOMINEE INDIAN TRIBE OF WI. PO BOX 910 KESHENA, WI, 54135	MENOMINEE INDIAN SCHOOL DISTRICT 3434 N3358 STH 47 NEOPIT (PART OF) BLOCK 1 LOT 4 (35-A)									X5	0.00			0.00
2027 01470257060 01470257060 KESHENA, GUY F PO BOX 910 KESHENA, WI, 54135	MENOMINEE INDIAN SCHOOL DISTRICT 3434 N3356 STH 47 NEOPIT BLOCK 1 LOT 5									X1	0.00			0.00
2028 01470257070 01470257070 FOWLER, SANFORD, C/O DORIS DELABRUE N491 CHIEF SOULIGNEY KESHENA, WI, 54135	MENOMINEE INDIAN SCHOOL DISTRICT 3434 N3368 STH 47 NEOPIT BLOCK 1 LOT 6 (34-D)	A	0.45	\$3,100	\$59,200	\$62,300								0.45

YEAR
2023

State No.

ASSESSMENT ROLL FOR MENOMINEE Menominee COUNTYKEY TO
CODES1.A - RESIDENTIAL
2.B - COMMERCIAL
3.C - MANUFACTURING
4.D - AGRICULTURAL5.E - UNDEVELOPED
5m - AGRICULTURAL FOREST
6.F - PRODUCTIVE FOREST LANDS
7.G - OTHER1. PFC REG. ENTERED BEFORE 1/1/72
2. PFC REG. ENTERED AFTER 12/31/71
3. PFC SPECIAL CLASSIFICATION
4. COUNTY FOREST CROP
5. MFL OPEN ENTERED AFTER 2004
6. MFL CLOSED ENTERED AFTER 2004
7. MFL OPEN ENTERED BEFORE 2005
8. MFL CLOSED ENTERED BEFORE 20051. FEDERAL
2. STATE
3. COUNTY
4. OTHEREXEMPT FROM GEN.
PROPERTY TAX**TOTAL
ACRES
THIS
LINE**

PARCEL NUMBER	SCHOOL DIST.	VOL/PAGE - REG. DEEDS	TOTAL ACRES OF DESC.	ACREAGE & VALUE OF DESCRIPTION SUBJECT TO GENERAL PROPERTY TAX					6. MFL CLOSED ENTERED AFTER 2004 7. MFL OPEN ENTERED BEFORE 2005 8. MFL CLOSED ENTERED BEFORE 2005			EXEMPT FROM GEN. PROPERTY TAX		ACRES THIS LINE
NAME & ADDRESS	SEC. TN. RANGE DESCRIPTION OF PROPERTY	C O D E	ACRES	LAND VALUE	IMPROVEMENT VALUE	TOTAL VALUE	C O D E	ACRES	VALUE	C O D E	ACRES			
01470257080 01470257080 U.S.A. IN TRUST NOT AVAILABLE NOT AVAILABLE, NA, 00000	MENOMINEE INDIAN SCHOOL DISTRICT 3434 STH 47 NEOPIT BLOCK A LOTS 7,8 & BLOCK 1 LOT 9 (EXCEPT SOUTHWESTERLY 60 FEET)									X1	0.00	0.00		
01470258010 01470258010 U.S.A. IN TRUST NOT AVAILABLE NOT AVAILABLE, NA, 00000	MENOMINEE INDIAN SCHOOL DISTRICT 3434 STH 47 NEOPIT BLOCK 1 LOT 10 & O.L. 1 & 2 (PART OWNERS TOWN ON LOT LOTS 1 & 2)									X1	0.00	0.00		
01470258040 01470258040 U.S.A IN TRUST NOT AVAILABLE NOT AVAILABLE, NA, 00000	MENOMINEE INDIAN SCHOOL DISTRICT 3434 N3301 STH 47 NEOPIT BLOCK 2 LOT 1									X1	0.00	0.00		

YEAR
2023

State No.

ASSESSMENT ROLL FOR MENOMINEE Menominee COUNTYKEY TO
CODES1.A - RESIDENTIAL
2.B - COMMERCIAL
3.C - MANUFACTURING
4.D - AGRICULTURAL5.E - UNDEVELOPED
5m - AGRICULTURAL FOREST
6.F - PRODUCTIVE FOREST LANDS
7.G - OTHER1. PFC REG. ENTERED BEFORE 1/1/72
2. PFC REG. ENTERED AFTER 12/31/71
3. PFC SPECIAL CLASSIFICATION
4. COUNTY FOREST CROP
5. MFL OPEN ENTERED AFTER 2004
6. MFL CLOSED ENTERED AFTER 2004
7. MFL OPEN ENTERED BEFORE 2005
8. MFL CLOSED ENTERED BEFORE 20051. FEDERAL
2. STATE
3. COUNTY
4. OTHEREXEMPT FROM GEN.
PROPERTY TAX**TOTAL
ACRES
THIS
LINE**

PARCEL NUMBER	SCHOOL DIST.	VOL/PAGE - REG. DEEDS	TOTAL ACRES OF DESC.	ACREAGE & VALUE OF DESCRIPTION SUBJECT TO GENERAL PROPERTY TAX					6. MFL CLOSED ENTERED AFTER 2004 7. MFL OPEN ENTERED BEFORE 2005 8. MFL CLOSED ENTERED BEFORE 2005			EXEMPT FROM GEN. PROPERTY TAX		ACRES THIS LINE
NAME & ADDRESS	SEC. TN. RANGE DESCRIPTION OF PROPERTY	C O D E	ACRES	LAND VALUE	IMPROVEMENT VALUE	TOTAL VALUE	C O D E	ACRES	VALUE	C O D E	ACRES			
01470258070 01470258070 U.S.A. IN TRUST NOT AVAILABLE NOT AVAILABLE, NA, 00000	MENOMINEE INDIAN SCHOOL DISTRICT 3434 N3335 STH 47 NEOPIT BLOCK 2 LOT 4 (DEAN & JENNIE BOIV IN)									X1	0.00	0.00		
01470258080 01470258080 U.S.A. IN TRUST NOT AVAILABLE NOT AVAILABLE, NA, 00000	MENOMINEE INDIAN SCHOOL DISTRICT 3434 N3341 STH 47 NEOPIT BLOCK 2 LOT 5 DEAN & JENNIE BOIVI N									X1	0.00	0.00		
01470258090 01470258090 U.S.A. IN TRUST; LOUIS WEBSTER NOT AVAILABLE NOT AVAILABLE, NA, 00000	MENOMINEE INDIAN SCHOOL DISTRICT 3434 N3347 STH 47 NEOPIT BLOCK 2 LOT 6									X1	0.00	0.00		

YEAR
2023

State No.

ASSESSMENT ROLL FOR MENOMINEE Menominee COUNTYKEY TO
CODES1.A - RESIDENTIAL
2.B - COMMERCIAL
3.C - MANUFACTURING
4.D - AGRICULTURAL5.E - UNDEVELOPED
5m - AGRICULTURAL FOREST
6.F - PRODUCTIVE FOREST LANDS
7.G - OTHER1. PFC REG. ENTERED BEFORE 1/1/72
2. PFC REG. ENTERED AFTER 12/31/71
3. PFC SPECIAL CLASSIFICATION
4. COUNTY FOREST CROP
5. MFL OPEN ENTERED AFTER 2004
6. MFL CLOSED ENTERED AFTER 2004
7. MFL OPEN ENTERED BEFORE 2005
8. MFL CLOSED ENTERED BEFORE 20051. FEDERAL
2. STATE
3. COUNTY
4. OTHEREXEMPT FROM GEN.
PROPERTY TAX**TOTAL
ACRES
THIS
LINE**

PARCEL NUMBER	SCHOOL DIST.	VOL/PAGE - REG. DEEDS	TOTAL ACRES OF DESC.	ACREAGE & VALUE OF DESCRIPTION SUBJECT TO GENERAL PROPERTY TAX						6. MFL CLOSED ENTERED AFTER 2004 7. MFL OPEN ENTERED BEFORE 2005 8. MFL CLOSED ENTERED BEFORE 2005		EXEMPT FROM GEN. PROPERTY TAX		ACRES THIS LINE
NAME & ADDRESS	SEC. TN. RANGE DESCRIPTION OF PROPERTY	C O D E	ACRES	LAND VALUE	IMPROVEMENT VALUE	TOTAL VALUE	C O D E	ACRES	VALUE	C O D E	ACRES			
01470259010 01470259010 GUY KESHENA, FOR & ON BEHALF OF MITW PO BOX 910 KESHENA, WI, 54135	MENOMINEE INDIAN SCHOOL DISTRICT 3434 N3363 STH 47 NEOPIT BLOCK 2 LOT 8 (34-B)									X5	0.45	0.45		
01470259020 01470259020 GUY KESHENA, FOR AND ON BEHALF OF MITW PO BOX 910 KESHENA, WI, 54135	MENOMINEE INDIAN SCHOOL DISTRICT 3434 N3375 STH 47 NEOPIT BLOCK 2 LOT 9 (34-B)									X5	0.44	0.44		
01470259040 01470259040 KENAH MECM INC. DBA MILLER'S MARKET PO BOX 51 NEOPIT, WI, 54150	MENOMINEE INDIAN SCHOOL DISTRICT 3434 N3389 STH 47 NEOPIT BLK 2 LOT 11	B	0.50	\$3,200	\$134,200	\$137,400						0.50		

YEAR
2023

State No.

ASSESSMENT ROLL FOR MENOMINEE Menominee COUNTYKEY TO
CODES1.A - RESIDENTIAL
2.B - COMMERCIAL
3.C - MANUFACTURING
4.D - AGRICULTURAL5.E - UNDEVELOPED
5m - AGRICULTURAL FOREST
6.F - PRODUCTIVE FOREST LANDS
7.G - OTHER1. PFC REG. ENTERED BEFORE 1/1/72
2. PFC REG. ENTERED AFTER 12/31/71
3. PFC SPECIAL CLASSIFICATION
4. COUNTY FOREST CROP
5. MFL OPEN ENTERED AFTER 2004
6. MFL CLOSED ENTERED AFTER 2004
7. MFL OPEN ENTERED BEFORE 2005
8. MFL CLOSED ENTERED BEFORE 20051. FEDERAL
2. STATE
3. COUNTY
4. OTHEREXEMPT FROM GEN.
PROPERTY TAX**TOTAL
ACRES
THIS
LINE**

PARCEL NUMBER	SCHOOL DIST.	VOL/PAGE - REG. DEEDS	TOTAL ACRES OF DESC.	ACREAGE & VALUE OF DESCRIPTION SUBJECT TO GENERAL PROPERTY TAX						6. MFL CLOSED ENTERED AFTER 2004 7. MFL OPEN ENTERED BEFORE 2005 8. MFL CLOSED ENTERED BEFORE 2005		EXEMPT FROM GEN. PROPERTY TAX		ACRES THIS LINE
NAME & ADDRESS	SEC. TN. RANGE DESCRIPTION OF PROPERTY	C O D E	ACRES	LAND VALUE	IMPROVEMENT VALUE	TOTAL VALUE	C O D E	ACRES	VALUE	C O D E	ACRES			
01470259060 01470259060 MENOMINEE INDIAN SCHOOL DISTRICT 3434 PETERS LESLIE, MENOMINEE INDIAN TRIBE OF WISCONSIN PO BOX 910 KESHENA, WI, 54135	STH 47 NEOPIT BLOCK 2 LOT 13 (34-B)									X4	0.30	0.30		
01470259070 01470259070 MENOMINEE INDIAN SCHOOL DISTRICT 3434 U.S.A. IN TRUST NOT AVAILABLE NOT AVAILABLE, NA, 00000	N3407 STH 47 NEOPIT BLOCK 2 LOT 14									X1	0.00	0.00		
01470259080 01470259080 MENOMINEE INDIAN SCHOOL DISTRICT 3434 CALDWELL, RONALD J. N3413 HWY 47 NEOPIT, WI, 54150	N3413 STH 47 NEOPIT BLOCK 2 LOT 15 (34-D)	A	0.18	\$2,000	\$32,800	\$34,800						0.18		

YEAR
2023

State No.

ASSESSMENT ROLL FOR MENOMINEE Menominee COUNTYKEY TO
CODES1.A - RESIDENTIAL
2.B - COMMERCIAL
3.C - MANUFACTURING
4.D - AGRICULTURAL5.E - UNDEVELOPED
5m - AGRICULTURAL FOREST
6.F - PRODUCTIVE FOREST LANDS
7.G - OTHER1. PFC REG. ENTERED BEFORE 1/1/72
2. PFC REG. ENTERED AFTER 12/31/71
3. PFC SPECIAL CLASSIFICATION
4. COUNTY FOREST CROP
5. MFL OPEN ENTERED AFTER 2004
6. MFL CLOSED ENTERED AFTER 2004
7. MFL OPEN ENTERED BEFORE 2005
8. MFL CLOSED ENTERED BEFORE 20051. FEDERAL
2. STATE
3. COUNTY
4. OTHEREXEMPT FROM GEN.
PROPERTY TAX**TOTAL
ACRES
THIS
LINE**

PARCEL NUMBER	SCHOOL DIST.	VOL/PAGE - REG. DEEDS	TOTAL ACRES OF DESC.	ACREAGE & VALUE OF DESCRIPTION SUBJECT TO GENERAL PROPERTY TAX					6. MFL CLOSED ENTERED AFTER 2004 7. MFL OPEN ENTERED BEFORE 2005 8. MFL CLOSED ENTERED BEFORE 2005			EXEMPT FROM GEN. PROPERTY TAX		ACRES THIS LINE
NAME & ADDRESS	SEC. TN. RANGE DESCRIPTION OF PROPERTY	C O D E	ACRES	LAND VALUE	IMPROVEMENT VALUE	TOTAL VALUE	C O D E	ACRES	VALUE	C O D E	ACRES			
01470259090 01470259090 WARRINGTON, ROYAL A. PO BOX 62 NEOPIT, WI, 54150	MENOMINEE INDIAN SCHOOL DISTRICT 3434 N3494 PARK AVENUE NEOPIT BLK 2 LOT 16	A	0.20	\$2,200	\$14,200	\$16,400						0.20		
01470259100 01470259100 U.S.A. IN TRUST NOT AVAILABLE NOT AVAILABLE, NA, 00000	MENOMINEE INDIAN SCHOOL DISTRICT 3434 PARK AVE NEOPIT BLOCK 2 LOT 17									X1	0.00	0.00		
01470260010 01470260010 REITER, ROBERTA L. & EDWARD J. PO BOX 334 NEOPIT, WI, 54150	MENOMINEE INDIAN SCHOOL DISTRICT 3434 N3484 PARK AVENUE NEOPIT BLOCK 2 LOT 18 (34-B)	A	0.20	\$2,200	\$0	\$2,200						0.20		

YEAR
2023

State No.

ASSESSMENT ROLL FOR MENOMINEE Menominee COUNTYKEY TO
CODES1.A - RESIDENTIAL
2.B - COMMERCIAL
3.C - MANUFACTURING
4.D - AGRICULTURAL5.E - UNDEVELOPED
5m - AGRICULTURAL FOREST
6.F - PRODUCTIVE FOREST LANDS
7.G - OTHER1. PFC REG. ENTERED BEFORE 1/1/72
2. PFC REG. ENTERED AFTER 12/31/71
3. PFC SPECIAL CLASSIFICATION
4. COUNTY FOREST CROP
5. MFL OPEN ENTERED AFTER 2004
6. MFL CLOSED ENTERED AFTER 2004
7. MFL OPEN ENTERED BEFORE 2005
8. MFL CLOSED ENTERED BEFORE 20051. FEDERAL
2. STATE
3. COUNTY
4. OTHEREXEMPT FROM GEN.
PROPERTY TAX**TOTAL
ACRES
THIS
LINE**

PARCEL NUMBER	SCHOOL DIST.	VOL/PAGE - REG. DEEDS	TOTAL ACRES OF DESC.	ACREAGE & VALUE OF DESCRIPTION SUBJECT TO GENERAL PROPERTY TAX					6. MFL CLOSED ENTERED AFTER 2004 7. MFL OPEN ENTERED BEFORE 2005 8. MFL CLOSED ENTERED BEFORE 2005			EXEMPT FROM GEN. PROPERTY TAX		ACRES THIS LINE
NAME & ADDRESS	SEC. TN. RANGE DESCRIPTION OF PROPERTY	C O D E	ACRES	LAND VALUE	IMPROVEMENT VALUE	TOTAL VALUE	C O D E	ACRES	VALUE	C O D E	ACRES			
01470260020 01470260020 REITER, ROBERTA PO BOX 334 NEOPIT, WI, 54150	MENOMINEE INDIAN SCHOOL DISTRICT 3434 N3480 PARK AVENUE NEOPIT BLOCK 2 LOT 19 (34-B)	A	0.15	\$1,600	\$0	\$1,600						0.15		
01470260030 01470260030 BOIVIN, ANNETTE M 1547 S. 24TH STREET MILWAUKEE, WI, 53204	MENOMINEE INDIAN SCHOOL DISTRICT 3434 N3474 PARK AVENUE NEOPIT BLOCK 2 LOT 20 (34-B)	A	0.23	\$2,500	\$3,700	\$6,200						0.23		
01470260040 01470260040 KENAH MECHEM-DBA MILLERS MARKET PO BOX 51 NEOPIT, WI, 54150	MENOMINEE INDIAN SCHOOL DISTRICT 3434 STH 47 NEOPIT BLOCK 2 PART OF OUTLOT 1	A	7.60	\$21,000	\$0	\$21,000						7.60		

YEAR
2023

State No.

ASSESSMENT ROLL FOR MENOMINEE Menominee COUNTYKEY TO
CODES1.A - RESIDENTIAL
2.B - COMMERCIAL
3.C - MANUFACTURING
4.D - AGRICULTURAL5.E - UNDEVELOPED
5m - AGRICULTURAL FOREST
6.F - PRODUCTIVE FOREST LANDS
7.G - OTHER1. PFC REG. ENTERED BEFORE 1/1/72
2. PFC REG. ENTERED AFTER 12/31/71
3. PFC SPECIAL CLASSIFICATION
4. COUNTY FOREST CROP
5. MFL OPEN ENTERED AFTER 2004
6. MFL CLOSED ENTERED AFTER 2004
7. MFL OPEN ENTERED BEFORE 2005
8. MFL CLOSED ENTERED BEFORE 20051. FEDERAL
2. STATE
3. COUNTY
4. OTHEREXEMPT FROM GEN.
PROPERTY TAX**TOTAL
ACRES
THIS
LINE**

PARCEL NUMBER	SCHOOL DIST.	VOL/PAGE - REG. DEEDS	TOTAL ACRES OF DESC.	ACREAGE & VALUE OF DESCRIPTION SUBJECT TO GENERAL PROPERTY TAX					6. MFL CLOSED ENTERED AFTER 2004 7. MFL OPEN ENTERED BEFORE 2005 8. MFL CLOSED ENTERED BEFORE 2005			EXEMPT FROM GEN. PROPERTY TAX		ACRES THIS LINE
NAME & ADDRESS	SEC. TN. RANGE DESCRIPTION OF PROPERTY	C O D E	ACRES	LAND VALUE	IMPROVEMENT VALUE	TOTAL VALUE	C O D E	ACRES	VALUE	C O D E	ACRES			
01470260080 01470260080 MENOMINEE INDIAN SCHOOL DISTRICT 3434 RONALD CORN, JR, BURTON W WARRINGTON 621 28TH ST N WISCONSIN RAPIDS, WI, 54494	STH 47 NEOPIT BLOCK 3 LOT 3 (34-D)	A	0.24	\$2,500	\$0	\$2,500						0.24		
01470261010 01470261010 MENOMINEE INDIAN SCHOOL DISTRICT 3434 U.S.A. IN TRUST; OLGA MONORE NOT AVAILABLE NOT AVAILABLE, NA, 00000	N3408 STH 47 NEOPIT BLOCK 3 LOT 6									X1	0.00	0.00		
01470261020 01470261020 MENOMINEE INDIAN SCHOOL DISTRICT 3434 REDKETTLE, CAROL PO BOX 747 KESHENA, WI, 54135	N3414 STH 47 NEOPIT BLOCK 3 LOT 7 (34-D)	A	0.30	\$2,700	\$47,700	\$50,400						0.30		

YEAR 2023	State No.
--------------	-----------

ASSESSMENT ROLL FOR MENOMINEE Menominee COUNTY

KEY TO
CODES

1.A - RESIDENTIAL
2.B - COMMERCIAL
3.C - MANUFACTURING
4.D - AGRICULTURAL

5.E - UNDEVELOPED
5m - AGRICULTURAL FOREST
6.F - PRODUCTIVE FOREST LANDS
7.G - OTHER

1. PFC REG. ENTERED BEFORE 1/1/72
2. PFC REG. ENTERED AFTER 12/31/71
3. PFC SPECIAL CLASSIFICATION
4. COUNTY FOREST CROP
5. MFL OPEN ENTERED AFTER 2004
6. MFL CLOSED ENTERED AFTER 2004
7. MFL OPEN ENTERED BEFORE 2005
8. MFL CLOSED ENTERED BEFORE 2005

1. FEDERAL
2. STATE
3. COUNTY
4. OTHER

EXEMPT FROM GEN.
PROPERTY TAX

**TOTAL
ACRES
THIS
LINE**

PARCEL NUMBER	SCHOOL DIST.	VOL/PAGE - REG. DEEDS	TOTAL ACRES OF DESC.	ACREAGE & VALUE OF DESCRIPTION SUBJECT TO GENERAL PROPERTY TAX					6. MFL CLOSED ENTERED AFTER 2004 7. MFL OPEN ENTERED BEFORE 2005 8. MFL CLOSED ENTERED BEFORE 2005			EXEMPT FROM GEN. PROPERTY TAX		ACRES THIS LINE
NAME & ADDRESS	SEC. TN. RANGE DESCRIPTION OF PROPERTY	C O D E	ACRES	LAND VALUE	IMPROVEMENT VALUE	TOTAL VALUE	C O D E	ACRES	VALUE	C O D E	ACRES			
01470261030 01470261030 GUY F KESHENA PO BOX 910 KESHENA, WI, 54135	MENOMINEE INDIAN SCHOOL DISTRICT 3434 N3422 STH 47 NEOPIT BLOCK 3 LOT 8									X1	0.00	0.00		
01470261040 01470261040 DICKENSON, MICHELLE PO BOX 127 NEOPIT, WI, 54150	MENOMINEE INDIAN SCHOOL DISTRICT 3434 N3426 STH 47 NEOPIT BLOCK 3 LOT 9 (34-D)	A	0.18	\$2,000	\$41,200	\$43,200						0.18		
01470261050 01470261050 GUY F KESHENA PO BOX 910 KESHENA, WI, 54135	MENOMINEE INDIAN SCHOOL DISTRICT 3434 N3434 STH 47 NEOPIT BLOCK 3 LOT 10									X3	0.00	0.00		

YEAR
2023

State No.

ASSESSMENT ROLL FOR MENOMINEE Menominee COUNTYKEY TO
CODES1.A - RESIDENTIAL
2.B - COMMERCIAL
3.C - MANUFACTURING
4.D - AGRICULTURAL5.E - UNDEVELOPED
5m - AGRICULTURAL FOREST
6.F - PRODUCTIVE FOREST LANDS
7.G - OTHER1. PFC REG. ENTERED BEFORE 1/1/72
2. PFC REG. ENTERED AFTER 12/31/71
3. PFC SPECIAL CLASSIFICATION
4. COUNTY FOREST CROP
5. MFL OPEN ENTERED AFTER 2004
6. MFL CLOSED ENTERED AFTER 2004
7. MFL OPEN ENTERED BEFORE 2005
8. MFL CLOSED ENTERED BEFORE 20051. FEDERAL
2. STATE
3. COUNTY
4. OTHEREXEMPT FROM GEN.
PROPERTY TAX**TOTAL
ACRES
THIS
LINE**

PARCEL NUMBER	SCHOOL DIST.	VOL/PAGE - REG. DEEDS	TOTAL ACRES OF DESC.	ACREAGE & VALUE OF DESCRIPTION SUBJECT TO GENERAL PROPERTY TAX					6. MFL CLOSED ENTERED AFTER 2004 7. MFL OPEN ENTERED BEFORE 2005 8. MFL CLOSED ENTERED BEFORE 2005			EXEMPT FROM GEN. PROPERTY TAX		ACRES THIS LINE
NAME & ADDRESS	SEC. TN. RANGE DESCRIPTION OF PROPERTY	C O D E	ACRES	LAND VALUE	IMPROVEMENT VALUE	TOTAL VALUE	C O D E	ACRES	VALUE	C O D E	ACRES			
01470261060 01470261060 ADRIAN MILLER N1659 STH 47 NEOPIT, WI, 54150	MENOMINEE INDIAN SCHOOL DISTRICT 3434 N3440 STH 47 NEOPIT BLOCK 3 LOT 11 (34-D)	A	0.19	\$2,100	\$45,500	\$47,600						0.19		
01470261070 01470261070 U.S.A. IN TRUST NOT AVAILABLE NOT AVAILABLE, NA, 00000	MENOMINEE INDIAN SCHOOL DISTRICT 3434 N3446 STH 47 NEOPIT BLOCK 3 LOT 12									X1	0.00	0.00		
01470261080 01470261080 GUY F KESHENA PO BOX 910 KESHENA, WI, 53135	MENOMINEE INDIAN SCHOOL DISTRICT 3434 N3452 STH 47 NEOPIT BLOCK 3 LOT 13									X3	0.00	0.00		

YEAR
2023

State No.

ASSESSMENT ROLL FOR MENOMINEE Menominee COUNTYKEY TO
CODES1.A - RESIDENTIAL
2.B - COMMERCIAL
3.C - MANUFACTURING
4.D - AGRICULTURAL5.E - UNDEVELOPED
5m - AGRICULTURAL FOREST
6.F - PRODUCTIVE FOREST LANDS
7.G - OTHER1. PFC REG. ENTERED BEFORE 1/1/72
2. PFC REG. ENTERED AFTER 12/31/71
3. PFC SPECIAL CLASSIFICATION
4. COUNTY FOREST CROP
5. MFL OPEN ENTERED AFTER 2004
6. MFL CLOSED ENTERED AFTER 2004
7. MFL OPEN ENTERED BEFORE 2005
8. MFL CLOSED ENTERED BEFORE 20051. FEDERAL
2. STATE
3. COUNTY
4. OTHEREXEMPT FROM GEN.
PROPERTY TAX**TOTAL
ACRES
THIS
LINE**

PARCEL NUMBER	SCHOOL DIST.	VOL/PAGE - REG. DEEDS	TOTAL ACRES OF DESC.	ACREAGE & VALUE OF DESCRIPTION SUBJECT TO GENERAL PROPERTY TAX					6. MFL CLOSED ENTERED AFTER 2004 7. MFL OPEN ENTERED BEFORE 2005 8. MFL CLOSED ENTERED BEFORE 2005		EXEMPT FROM GEN. PROPERTY TAX		ACRES THIS LINE
NAME & ADDRESS	SEC. TN. RANGE DESCRIPTION OF PROPERTY	C O D E	ACRES	LAND VALUE	IMPROVEMENT VALUE	TOTAL VALUE	C O D E	ACRES	VALUE	C O D E	ACRES		
01470261090 01470261090 M.I.T.W. (CRAIG CORN) PO BOX 459 KESHENA, WI, 54135	MENOMINEE INDIAN SCHOOL DISTRICT 3434 N3456 STH 47 NEOPIT BLOCK 3 LOT 14 (34-D)									X5	0.00	0.00	
01470261100 01470261100 GUY F KESHENA PO BOX 910 KESHENA, WI, 54135	MENOMINEE INDIAN SCHOOL DISTRICT 3434 STH 47 NEOPIT BLOCK 3 LOT 15									X3	0.00	0.00	
01470262010 01470262010 GUY F KESHENA PO BOX 910 KESHENA, WI, 54135	MENOMINEE INDIAN SCHOOL DISTRICT 3434 N3464 STH 47 NEOPIT BLOCK 3 LOT 16									X3	0.00	0.00	

YEAR
2023

State No.

ASSESSMENT ROLL FOR MENOMINEE Menominee COUNTYKEY TO
CODES1.A - RESIDENTIAL
2.B - COMMERCIAL
3.C - MANUFACTURING
4.D - AGRICULTURAL5.E - UNDEVELOPED
5m - AGRICULTURAL FOREST
6.F - PRODUCTIVE FOREST LANDS
7.G - OTHER1. PFC REG. ENTERED BEFORE 1/1/72
2. PFC REG. ENTERED AFTER 12/31/71
3. PFC SPECIAL CLASSIFICATION
4. COUNTY FOREST CROP
5. MFL OPEN ENTERED AFTER 2004
6. MFL CLOSED ENTERED AFTER 2004
7. MFL OPEN ENTERED BEFORE 2005
8. MFL CLOSED ENTERED BEFORE 20051. FEDERAL
2. STATE
3. COUNTY
4. OTHEREXEMPT FROM GEN.
PROPERTY TAX**TOTAL
ACRES
THIS
LINE**

PARCEL NUMBER	SCHOOL DIST.	VOL/PAGE - REG. DEEDS	TOTAL ACRES OF DESC.	ACREAGE & VALUE OF DESCRIPTION SUBJECT TO GENERAL PROPERTY TAX						6. MFL CLOSED ENTERED AFTER 2004 7. MFL OPEN ENTERED BEFORE 2005 8. MFL CLOSED ENTERED BEFORE 2005		EXEMPT FROM GEN. PROPERTY TAX		ACRES THIS LINE
NAME & ADDRESS	SEC. TN. RANGE DESCRIPTION OF PROPERTY	C O D E	ACRES	LAND VALUE	IMPROVEMENT VALUE	TOTAL VALUE	C O D E	ACRES	VALUE	C O D E	ACRES			
01470263020 01470263020 U.S.A. IN TRUST NOT AVAILABLE NOT AVAILABLE, NA, 00000	MENOMINEE INDIAN SCHOOL DISTRICT 3434 W6608 RIVER ST NEOPIT BLOCK 3 LOT 27									X1	0.00	0.00		
01470263030 01470263030 U.S.A. IN TRUST NOT AVAILABLE NOT AVAILABLE, NA, 00000	MENOMINEE INDIAN SCHOOL DISTRICT 3434 W6602 RIVER ST NEOPIT BLOCK 3 LOT 28									X1	0.00	0.00		
01470263040 01470263040 U.S.A. IN TRUST NOT AVAILABLE NOT AVAILABLE, NA, 00000	MENOMINEE INDIAN SCHOOL DISTRICT 3434 W6591 RIVER ST NEOPIT BLOCK 3 LOT 29									X1	0.00	0.00		

YEAR
2023

State No.

ASSESSMENT ROLL FOR MENOMINEE Menominee COUNTYKEY TO
CODES1.A - RESIDENTIAL
2.B - COMMERCIAL
3.C - MANUFACTURING
4.D - AGRICULTURAL5.E - UNDEVELOPED
5m - AGRICULTURAL FOREST
6.F - PRODUCTIVE FOREST LANDS
7.G - OTHER1. PFC REG. ENTERED BEFORE 1/1/72
2. PFC REG. ENTERED AFTER 12/31/71
3. PFC SPECIAL CLASSIFICATION
4. COUNTY FOREST CROP
5. MFL OPEN ENTERED AFTER 2004
6. MFL CLOSED ENTERED AFTER 2004
7. MFL OPEN ENTERED BEFORE 2005
8. MFL CLOSED ENTERED BEFORE 20051. FEDERAL
2. STATE
3. COUNTY
4. OTHEREXEMPT FROM GEN.
PROPERTY TAX**TOTAL
ACRES
THIS
LINE**

PARCEL NUMBER	SCHOOL DIST.	VOL/PAGE - REG. DEEDS	TOTAL ACRES OF DESC.	ACREAGE & VALUE OF DESCRIPTION SUBJECT TO GENERAL PROPERTY TAX								EXEMPT FROM GEN. PROPERTY TAX		TOTAL ACRES THIS LINE
NAME & ADDRESS	SEC. TN. RANGE DESCRIPTION OF PROPERTY	C O D E	ACRES	LAND VALUE	IMPROVEMENT VALUE	TOTAL VALUE	C O D E	ACRES	VALUE	C O D E	ACRES			
2062 01470263050 01470263050 U.S.A. IN TRUST NOT AVAILABLE NOT AVAILABLE, NA, 00000	MENOMINEE INDIAN SCHOOL DISTRICT 3434 W6583 RIVER ST NEOPIT BLOCK 3 LOT 30									X1	0.00			0.00
2063 01470263060 01470263060 U.S.A. IN TRUST NOT AVAILABLE NOT AVAILABLE, NA, 00000	MENOMINEE INDIAN SCHOOL DISTRICT 3434 W6573 RIVER ST NEOPIT BLOCK 3 LOT 31									X1	0.00			0.00
2064 01470263070 01470263070 U.S.A. IN TRUST NOT AVAILABLE NOT AVAILABLE, NA, 00000	MENOMINEE INDIAN SCHOOL DISTRICT 3434 W6569 RIVER ST NEOPIT BLOCK 3 LOT 32									X1	0.00			0.00

YEAR
2023

State No.

ASSESSMENT ROLL FOR MENOMINEE Menominee COUNTYKEY TO
CODES1.A - RESIDENTIAL
2.B - COMMERCIAL
3.C - MANUFACTURING
4.D - AGRICULTURAL5.E - UNDEVELOPED
5m - AGRICULTURAL FOREST
6.F - PRODUCTIVE FOREST LANDS
7.G - OTHER1. PFC REG. ENTERED BEFORE 1/1/72
2. PFC REG. ENTERED AFTER 12/31/71
3. PFC SPECIAL CLASSIFICATION
4. COUNTY FOREST CROP
5. MFL OPEN ENTERED AFTER 2004
6. MFL CLOSED ENTERED AFTER 2004
7. MFL OPEN ENTERED BEFORE 2005
8. MFL CLOSED ENTERED BEFORE 20051. FEDERAL
2. STATE
3. COUNTY
4. OTHEREXEMPT FROM GEN.
PROPERTY TAX**TOTAL
ACRES
THIS
LINE**

PARCEL NUMBER	SCHOOL DIST.	VOL/PAGE - REG. DEEDS	TOTAL ACRES OF DESC.	ACREAGE & VALUE OF DESCRIPTION SUBJECT TO GENERAL PROPERTY TAX					6. MFL CLOSED ENTERED AFTER 2004 7. MFL OPEN ENTERED BEFORE 2005 8. MFL CLOSED ENTERED BEFORE 2005			EXEMPT FROM GEN. PROPERTY TAX		ACRES THIS LINE
NAME & ADDRESS	SEC. TN. RANGE DESCRIPTION OF PROPERTY	C O D E	ACRES	LAND VALUE	IMPROVEMENT VALUE	TOTAL VALUE	C O D E	ACRES	VALUE	C O D E	ACRES			
01470263080 01470263080 U.S.A. IN TRUST; LAND USE DEPT. PO BOX 397 KESHENA, WI, 54135	MENOMINEE INDIAN SCHOOL DISTRICT 3434 N3529 PARK AVE NEOPIT BLOCK 3 LOT 33									X1	0.00	0.00		
01470263090 01470263090 U.S.A. IN TRUST; JOSEPH FEATHER NOT AVAILABLE NOT AVAILABLE, NA, 00000	MENOMINEE INDIAN SCHOOL DISTRICT 3434 FEATHER LANE NEOPIT BLOCK 4 LOT 1									X1	0.00	0.00		
01470263100 01470263100 GUY F KESHENA PO BOX 910 KESHENA, WI, 54135	MENOMINEE INDIAN SCHOOL DISTRICT 3434 W6522 RIVER ST NEOPIT BLOCK 4 LOT 2									X3	0.00	0.00		

YEAR 2023	State No.
--------------	-----------

ASSESSMENT ROLL FOR MENOMINEE Menominee COUNTY

KEY TO
CODES

1.A - RESIDENTIAL
2.B - COMMERCIAL
3.C - MANUFACTURING
4.D - AGRICULTURAL

5.E - UNDEVELOPED
5m - AGRICULTURAL FOREST
6.F - PRODUCTIVE FOREST LANDS
7.G - OTHER

1. PFC REG. ENTERED BEFORE 1/1/72
2. PFC REG. ENTERED AFTER 12/31/71
3. PFC SPECIAL CLASSIFICATION
4. COUNTY FOREST CROP
5. MFL OPEN ENTERED AFTER 2004
6. MFL CLOSED ENTERED AFTER 2004
7. MFL OPEN ENTERED BEFORE 2005
8. MFL CLOSED ENTERED BEFORE 2005

1. FEDERAL
2. STATE
3. COUNTY
4. OTHER

EXEMPT FROM GEN.
PROPERTY TAX

**TOTAL
ACRES
THIS
LINE**

PARCEL NUMBER	SCHOOL DIST.	VOL/PAGE - REG. DEEDS	TOTAL ACRES OF DESC.	ACREAGE & VALUE OF DESCRIPTION SUBJECT TO GENERAL PROPERTY TAX								EXEMPT FROM GEN. PROPERTY TAX		TOTAL ACRES THIS LINE
NAME & ADDRESS	SEC. TN. RANGE DESCRIPTION OF PROPERTY	C O D E	ACRES	LAND VALUE	IMPROVEMENT VALUE	TOTAL VALUE	C O D E	ACRES	VALUE	C O D E	ACRES			
2068 01470264010 01470264010 U.S.A. IN TRUST NOT AVAILABLE NOT AVAILABLE, NA, 00000	MENOMINEE INDIAN SCHOOL DISTRICT 3434 RIVER ST NEOPIT BLOCK 4 LOT 3									X1	0.00			0.00
2069 01470264020 01470264020 U.S.A. IN TRUST NOT AVAILABLE NOT AVAILABLE, NA, 00000	MENOMINEE INDIAN SCHOOL DISTRICT 3434 W6536 RIVER ST NEOPIT BLOCK 4 LOT 4 (MENOMINEE ENTERPRISES)									X1	0.00			0.00
2070 01470264030 01470264030 U.S.A. IN TRUST NOT AVAILABLE NOT AVAILABLE, NA, 00000	MENOMINEE INDIAN SCHOOL DISTRICT 3434 W6542 RIVER ST NEOPIT BLOCK 4 LOT 5									X1	0.00			0.00

YEAR
2023

State No.

ASSESSMENT ROLL FOR MENOMINEE Menominee COUNTYKEY TO
CODES1.A - RESIDENTIAL
2.B - COMMERCIAL
3.C - MANUFACTURING
4.D - AGRICULTURAL5.E - UNDEVELOPED
5m - AGRICULTURAL FOREST
6.F - PRODUCTIVE FOREST LANDS
7.G - OTHER1. PFC REG. ENTERED BEFORE 1/1/72
2. PFC REG. ENTERED AFTER 12/31/71
3. PFC SPECIAL CLASSIFICATION
4. COUNTY FOREST CROP
5. MFL OPEN ENTERED AFTER 2004
6. MFL CLOSED ENTERED AFTER 2004
7. MFL OPEN ENTERED BEFORE 2005
8. MFL CLOSED ENTERED BEFORE 20051. FEDERAL
2. STATE
3. COUNTY
4. OTHEREXEMPT FROM GEN.
PROPERTY TAX**TOTAL
ACRES
THIS
LINE**

PARCEL NUMBER	SCHOOL DIST.	VOL/PAGE - REG. DEEDS	TOTAL ACRES OF DESC.	ACREAGE & VALUE OF DESCRIPTION SUBJECT TO GENERAL PROPERTY TAX								EXEMPT FROM GEN. PROPERTY TAX		TOTAL ACRES THIS LINE
NAME & ADDRESS	SEC. TN. RANGE DESCRIPTION OF PROPERTY	C O D E	ACRES	LAND VALUE	IMPROVEMENT VALUE	TOTAL VALUE	C O D E	ACRES	VALUE	C O D E	ACRES			
2071 01470264040 01470264040 GUY F KESHENA PO BOX 910 KESHENA, WI, 54135	MENOMINEE INDIAN SCHOOL DISTRICT 3434 W6548 RIVER ST NEOPIT BLOCK 4 LOT 6									X1	0.00			0.00
2072 01470264050 01470264050 GUY F KESHENA PO BOX 910 KESHENA, WI, 54135	MENOMINEE INDIAN SCHOOL DISTRICT 3434 W6554 RIVER ST NEOPIT BLOCK 4 LOT 7									X1	0.00			0.00
2073 01470264060 01470264060 U.S.A. IN TRUST NOT AVAILABLE NOT AVAILABLE, NA, 00000	MENOMINEE INDIAN SCHOOL DISTRICT 3434 W6576 RIVER ST NEOPIT BLOCK 4 LOT 8									X1	0.00			0.00

YEAR
2023

State No.

ASSESSMENT ROLL FOR MENOMINEE Menominee COUNTYKEY TO
CODES1.A - RESIDENTIAL
2.B - COMMERCIAL
3.C - MANUFACTURING
4.D - AGRICULTURAL5.E - UNDEVELOPED
5m - AGRICULTURAL FOREST
6.F - PRODUCTIVE FOREST LANDS
7.G - OTHER1. PFC REG. ENTERED BEFORE 1/1/72
2. PFC REG. ENTERED AFTER 12/31/71
3. PFC SPECIAL CLASSIFICATION
4. COUNTY FOREST CROP
5. MFL OPEN ENTERED AFTER 2004
6. MFL CLOSED ENTERED AFTER 2004
7. MFL OPEN ENTERED BEFORE 2005
8. MFL CLOSED ENTERED BEFORE 20051. FEDERAL
2. STATE
3. COUNTY
4. OTHEREXEMPT FROM GEN.
PROPERTY TAX**TOTAL
ACRES
THIS
LINE**

PARCEL NUMBER	SCHOOL DIST.	VOL/PAGE - REG. DEEDS	TOTAL ACRES OF DESC.	ACREAGE & VALUE OF DESCRIPTION SUBJECT TO GENERAL PROPERTY TAX						6. MFL CLOSED ENTERED AFTER 2004 7. MFL OPEN ENTERED BEFORE 2005 8. MFL CLOSED ENTERED BEFORE 2005		EXEMPT FROM GEN. PROPERTY TAX		ACRES THIS LINE
NAME & ADDRESS	SEC. TN. RANGE DESCRIPTION OF PROPERTY	C O D E	ACRES	LAND VALUE	IMPROVEMENT VALUE	TOTAL VALUE	C O D E	ACRES	VALUE	C O D E	ACRES			
01470264070 01470264070 DELABRUE, MILTON C AND MARLENE M PO BOX 242 NEOPIT, WI, 54150	MENOMINEE INDIAN SCHOOL DISTRICT 3434 W6596 RIVER STREET NEOPIT BLOCK 4 LOT 9 (34-D)	A	0.80	\$4,000	\$35,100	\$39,100						0.80		
01470264080 01470264080 DELABRUE, CLYDE J AND JANET PO BOX 103 NEOPIT, WI, 54150	MENOMINEE INDIAN SCHOOL DISTRICT 3434 W6609 RIVER STREET NEOPIT LOT A VOLUME 2 PAGE 158 CSM (34-D)	A	0.60	\$3,500	\$91,100	\$94,600						0.60		
01470264090 01470264090 U.S.A. IN TRUST; FRED NOTINOKEY NOT AVAILABLE NOT AVAILABLE, NA, 00000	MENOMINEE INDIAN SCHOOL DISTRICT 3434 N3547 LAWE AVENUE NEOPIT BLOCK 4 LOT 10									X1	0.00	0.00		

YEAR
2023

State No.

ASSESSMENT ROLL FOR MENOMINEE Menominee COUNTYKEY TO
CODES1.A - RESIDENTIAL
2.B - COMMERCIAL
3.C - MANUFACTURING
4.D - AGRICULTURAL5.E - UNDEVELOPED
5m - AGRICULTURAL FOREST
6.F - PRODUCTIVE FOREST LANDS
7.G - OTHER1. PFC REG. ENTERED BEFORE 1/1/72
2. PFC REG. ENTERED AFTER 12/31/71
3. PFC SPECIAL CLASSIFICATION
4. COUNTY FOREST CROP
5. MFL OPEN ENTERED AFTER 2004
6. MFL CLOSED ENTERED AFTER 2004
7. MFL OPEN ENTERED BEFORE 2005
8. MFL CLOSED ENTERED BEFORE 20051. FEDERAL
2. STATE
3. COUNTY
4. OTHEREXEMPT FROM GEN.
PROPERTY TAX**TOTAL
ACRES
THIS
LINE**

PARCEL NUMBER	SCHOOL DIST.	VOL/PAGE - REG. DEEDS	TOTAL ACRES OF DESC.	ACREAGE & VALUE OF DESCRIPTION SUBJECT TO GENERAL PROPERTY TAX					6. MFL CLOSED ENTERED AFTER 2004 7. MFL OPEN ENTERED BEFORE 2005 8. MFL CLOSED ENTERED BEFORE 2005		EXEMPT FROM GEN. PROPERTY TAX		ACRES THIS LINE
NAME & ADDRESS	SEC. TN. RANGE DESCRIPTION OF PROPERTY	C O D E	ACRES	LAND VALUE	IMPROVEMENT VALUE	TOTAL VALUE	C O D E	ACRES	VALUE	C O D E	ACRES		
01470264100 01470264100 U.S.A. IN TRUST; MARY L TUCKER NOT AVAILABLE NOT AVAILABLE, NA, 00000	MENOMINEE INDIAN SCHOOL DISTRICT 3434 N3539 STH 47 NEOPIT BLOCK 4 LOT 11									X1	0.00	0.00	
01470265010 01470265010 U.S.A. IN TRUST NOT AVAILABLE NOT AVAILABLE, NA, 00000	MENOMINEE INDIAN SCHOOL DISTRICT 3434 N3504 STH 47 NEOPIT BLOCK 4 LOT 12									X1	0.00	0.00	
01470265020 01470265020 MENOMINEE ENTERPRISES; RICHARD VIGUE NOT AVAILABLE NOT AVAILABLE, NA, 00000	MENOMINEE INDIAN SCHOOL DISTRICT 3434 N3506 STH 47 NEOPIT BLOCK 4 LOT 13									X1	0.00	0.00	

YEAR
2023

State No.

ASSESSMENT ROLL FOR MENOMINEE Menominee COUNTYKEY TO
CODES1.A - RESIDENTIAL
2.B - COMMERCIAL
3.C - MANUFACTURING
4.D - AGRICULTURAL5.E - UNDEVELOPED
5m - AGRICULTURAL FOREST
6.F - PRODUCTIVE FOREST LANDS
7.G - OTHER1. PFC REG. ENTERED BEFORE 1/1/72
2. PFC REG. ENTERED AFTER 12/31/71
3. PFC SPECIAL CLASSIFICATION
4. COUNTY FOREST CROP
5. MFL OPEN ENTERED AFTER 2004
6. MFL CLOSED ENTERED AFTER 2004
7. MFL OPEN ENTERED BEFORE 2005
8. MFL CLOSED ENTERED BEFORE 20051. FEDERAL
2. STATE
3. COUNTY
4. OTHEREXEMPT FROM GEN.
PROPERTY TAX**TOTAL
ACRES
THIS
LINE**

PARCEL NUMBER	SCHOOL DIST.	VOL/PAGE - REG. DEEDS	TOTAL ACRES OF DESC.	ACREAGE & VALUE OF DESCRIPTION SUBJECT TO GENERAL PROPERTY TAX						6. MFL CLOSED ENTERED AFTER 2004 7. MFL OPEN ENTERED BEFORE 2005 8. MFL CLOSED ENTERED BEFORE 2005		EXEMPT FROM GEN. PROPERTY TAX		ACRES THIS LINE
NAME & ADDRESS	SEC. TN. RANGE DESCRIPTION OF PROPERTY	C O D E	ACRES	LAND VALUE	IMPROVEMENT VALUE	TOTAL VALUE	C O D E	ACRES	VALUE	C O D E	ACRES			
01470265030 01470265030 GUY F KESHENA PO BOX 910 KESHENA, WI, 54135	MENOMINEE INDIAN SCHOOL DISTRICT 3434 N3512 STH 47 NEOPIT BLOCK 4 LOT 14									X1	0.00	0.00		
01470265040 01470265040 GUY F KESHENA PO BOX 910 KESHENA, WI, 54135	MENOMINEE INDIAN SCHOOL DISTRICT 3434 STH 47 NEOPIT BLOCK 4 LOT 15									X1	0.00	0.00		
01470265050 01470265050 U.S.A. IN TRUST NOT AVAILABLE NOT AVAILABLE, NA, 00000	MENOMINEE INDIAN SCHOOL DISTRICT 3434 N3518 STH 47 NEOPIT BLOCK 4 LOT 16									X1	0.00	0.00		

YEAR
2023

State No.

ASSESSMENT ROLL FOR MENOMINEE Menominee COUNTYKEY TO
CODES1.A - RESIDENTIAL
2.B - COMMERCIAL
3.C - MANUFACTURING
4.D - AGRICULTURAL5.E - UNDEVELOPED
5m - AGRICULTURAL FOREST
6.F - PRODUCTIVE FOREST LANDS
7.G - OTHER1. PFC REG. ENTERED BEFORE 1/1/72
2. PFC REG. ENTERED AFTER 12/31/71
3. PFC SPECIAL CLASSIFICATION
4. COUNTY FOREST CROP
5. MFL OPEN ENTERED AFTER 2004
6. MFL CLOSED ENTERED AFTER 2004
7. MFL OPEN ENTERED BEFORE 2005
8. MFL CLOSED ENTERED BEFORE 20051. FEDERAL
2. STATE
3. COUNTY
4. OTHEREXEMPT FROM GEN.
PROPERTY TAX**TOTAL
ACRES
THIS
LINE**

PARCEL NUMBER	SCHOOL DIST.	VOL/PAGE - REG. DEEDS	TOTAL ACRES OF DESC.	ACREAGE & VALUE OF DESCRIPTION SUBJECT TO GENERAL PROPERTY TAX						6. MFL CLOSED ENTERED AFTER 2004 7. MFL OPEN ENTERED BEFORE 2005 8. MFL CLOSED ENTERED BEFORE 2005		EXEMPT FROM GEN. PROPERTY TAX		ACRES THIS LINE
NAME & ADDRESS	SEC. TN. RANGE DESCRIPTION OF PROPERTY	C O D E	ACRES	LAND VALUE	IMPROVEMENT VALUE	TOTAL VALUE	C O D E	ACRES	VALUE	C O D E	ACRES			
01470265060 01470265060 U.S.A. IN TRUST NOT AVAILABLE NOT AVAILABLE, NA, 00000	MENOMINEE INDIAN SCHOOL DISTRICT 3434 STH 47 NEOPIT BLOCK 4 LOT 17									X1	0.00	0.00		
01470265070 01470265070 U.S.A. IN TRUST NOT AVAILABLE NOT AVAILABLE, NA, 00000	MENOMINEE INDIAN SCHOOL DISTRICT 3434 STH 47 NEOPIT BLOCK 4 LOT 18									X1	0.00	0.00		
01470265080 01470265080 MENOMINEE, TOWN OF NOT AVAILABLE NOT AVAILABLE, NA, 00000	MENOMINEE INDIAN SCHOOL DISTRICT 3434 0 NEOPIT BLOCK 4 LOT 19									X1	0.00	0.00		

YEAR
2023

State No.

ASSESSMENT ROLL FOR MENOMINEE Menominee COUNTYKEY TO
CODES1.A - RESIDENTIAL
2.B - COMMERCIAL
3.C - MANUFACTURING
4.D - AGRICULTURAL5.E - UNDEVELOPED
5m - AGRICULTURAL FOREST
6.F - PRODUCTIVE FOREST LANDS
7.G - OTHER1. PFC REG. ENTERED BEFORE 1/1/72
2. PFC REG. ENTERED AFTER 12/31/71
3. PFC SPECIAL CLASSIFICATION
4. COUNTY FOREST CROP
5. MFL OPEN ENTERED AFTER 2004
6. MFL CLOSED ENTERED AFTER 2004
7. MFL OPEN ENTERED BEFORE 2005
8. MFL CLOSED ENTERED BEFORE 20051. FEDERAL
2. STATE
3. COUNTY
4. OTHEREXEMPT FROM GEN.
PROPERTY TAX**TOTAL
ACRES
THIS
LINE**

PARCEL NUMBER	SCHOOL DIST.	VOL/PAGE - REG. DEEDS	TOTAL ACRES OF DESC.	ACREAGE & VALUE OF DESCRIPTION SUBJECT TO GENERAL PROPERTY TAX								EXEMPT FROM GEN. PROPERTY TAX		TOTAL ACRES THIS LINE
NAME & ADDRESS	SEC. TN. RANGE DESCRIPTION OF PROPERTY	C O D E	ACRES	LAND VALUE	IMPROVEMENT VALUE	TOTAL VALUE	C O D E	ACRES	VALUE	C O D E	ACRES			
2086 01470265085 01470265085 U.S.A. IN TRUST NOT AVAILABLE NOT AVAILABLE, NA, 00000	MENOMINEE INDIAN SCHOOL DISTRICT 3434 STH 47 NEOPIT BLOCK 4 LOT 19									X1	0.00			0.00
2087 01470265090 01470265090 U.S.A. IN TRUST NOT AVAILABLE NOT AVAILABLE, NA, 00000	MENOMINEE INDIAN SCHOOL DISTRICT 3434 STH 47 NEOPIT BLOCK 4 LOT 20									X1	0.00			0.00
2088 01470265100 01470265100 U.S.A. IN TRUST NOT AVAILABLE NOT AVAILABLE, NA, 00000	MENOMINEE INDIAN SCHOOL DISTRICT 3434 RIVER ST NEOPIT BLOCK 4 OUT LOT 1									X1	0.00			0.00

YEAR
2023

State No.

ASSESSMENT ROLL FOR MENOMINEE Menominee COUNTYKEY TO
CODES1.A - RESIDENTIAL
2.B - COMMERCIAL
3.C - MANUFACTURING
4.D - AGRICULTURAL5.E - UNDEVELOPED
5m - AGRICULTURAL FOREST
6.F - PRODUCTIVE FOREST LANDS
7.G - OTHER1. PFC REG. ENTERED BEFORE 1/1/72
2. PFC REG. ENTERED AFTER 12/31/71
3. PFC SPECIAL CLASSIFICATION
4. COUNTY FOREST CROP
5. MFL OPEN ENTERED AFTER 2004
6. MFL CLOSED ENTERED AFTER 2004
7. MFL OPEN ENTERED BEFORE 2005
8. MFL CLOSED ENTERED BEFORE 20051. FEDERAL
2. STATE
3. COUNTY
4. OTHEREXEMPT FROM GEN.
PROPERTY TAX**TOTAL
ACRES
THIS
LINE**

PARCEL NUMBER	SCHOOL DIST.	VOL/PAGE - REG. DEEDS	TOTAL ACRES OF DESC.	ACREAGE & VALUE OF DESCRIPTION SUBJECT TO GENERAL PROPERTY TAX								EXEMPT FROM GEN. PROPERTY TAX		TOTAL ACRES THIS LINE
NAME & ADDRESS	SEC. TN. RANGE DESCRIPTION OF PROPERTY	C O D E	ACRES	LAND VALUE	IMPROVEMENT VALUE	TOTAL VALUE	C O D E	ACRES	VALUE	C O D E	ACRES			
2089 01470265101 01470265101 U.S.A. IN TRUST NOT AVAILABLE NOT AVAILABLE, NA, 00000	MENOMINEE INDIAN SCHOOL DISTRICT 3434 RIVER ST NEOPIT BLOCK 4 OUT LOT 2									X1	0.00			0.00
2090 01470266010 01470266010 U.S.A. IN TRUST NOT AVAILABLE NOT AVAILABLE, NA, 00000	MENOMINEE INDIAN SCHOOL DISTRICT 3434 N3543 STH 47 NEOPIT BLOCK 5 LOT 1									X1	0.00			0.00
2091 01470266020 01470266020 GUY F KESHENA PO BOX 910 KESHENA, WI, 54135	MENOMINEE INDIAN SCHOOL DISTRICT 3434 N3535 SOUTH SECOND AVE NEOPIT BLOCK 5 LOT 2									X1	0.00			0.00

YEAR
2023

State No.

ASSESSMENT ROLL FOR MENOMINEE Menominee COUNTYKEY TO
CODES1.A - RESIDENTIAL
2.B - COMMERCIAL
3.C - MANUFACTURING
4.D - AGRICULTURAL5.E - UNDEVELOPED
5m - AGRICULTURAL FOREST
6.F - PRODUCTIVE FOREST LANDS
7.G - OTHER1. PFC REG. ENTERED BEFORE 1/1/72
2. PFC REG. ENTERED AFTER 12/31/71
3. PFC SPECIAL CLASSIFICATION
4. COUNTY FOREST CROP
5. MFL OPEN ENTERED AFTER 2004
6. MFL CLOSED ENTERED AFTER 2004
7. MFL OPEN ENTERED BEFORE 2005
8. MFL CLOSED ENTERED BEFORE 20051. FEDERAL
2. STATE
3. COUNTY
4. OTHEREXEMPT FROM GEN.
PROPERTY TAX**TOTAL
ACRES
THIS
LINE**

PARCEL NUMBER	SCHOOL DIST.	VOL/PAGE - REG. DEEDS	TOTAL ACRES OF DESC.	ACREAGE & VALUE OF DESCRIPTION SUBJECT TO GENERAL PROPERTY TAX						6. MFL CLOSED ENTERED AFTER 2004 7. MFL OPEN ENTERED BEFORE 2005 8. MFL CLOSED ENTERED BEFORE 2005		EXEMPT FROM GEN. PROPERTY TAX		ACRES THIS LINE
NAME & ADDRESS	SEC. TN. RANGE DESCRIPTION OF PROPERTY	C O D E	ACRES	LAND VALUE	IMPROVEMENT VALUE	TOTAL VALUE	C O D E	ACRES	VALUE	C O D E	ACRES			
01470266030 01470266030 GUY F KESHENA PO BOX 910 KESHENA, WI, 54135	MENOMINEE INDIAN SCHOOL DISTRICT 3434 N3535 SOUTH SECOND AVE NEOPIT BLOCK 5 LOT 3									X1	0.00	0.00		
01470266040 01470266040 GUY F KESHENA PO BOX 910 KESHENA, WI, 54135	MENOMINEE INDIAN SCHOOL DISTRICT 3434 N3535 SOUTH SECOND AVE NEOPIT BLOCK 5 LOT 4									X1	0.00	0.00		
01470266050 01470266050 OELKE, KAREN 801 9TH AVENUE UNION GROVE, WI, 53182	MENOMINEE INDIAN SCHOOL DISTRICT 3434 N3525 S SECOND AVENUE NEOPIT BLOCK 5 LOT 5 (34-D)	A	0.19	\$2,100	\$0	\$2,100						0.19		

YEAR
2023

State No.

ASSESSMENT ROLL FOR MENOMINEE Menominee COUNTYKEY TO
CODES1.A - RESIDENTIAL
2.B - COMMERCIAL
3.C - MANUFACTURING
4.D - AGRICULTURAL5.E - UNDEVELOPED
5m - AGRICULTURAL FOREST
6.F - PRODUCTIVE FOREST LANDS
7.G - OTHER1. PFC REG. ENTERED BEFORE 1/1/72
2. PFC REG. ENTERED AFTER 12/31/71
3. PFC SPECIAL CLASSIFICATION
4. COUNTY FOREST CROP
5. MFL OPEN ENTERED AFTER 2004
6. MFL CLOSED ENTERED AFTER 2004
7. MFL OPEN ENTERED BEFORE 2005
8. MFL CLOSED ENTERED BEFORE 20051. FEDERAL
2. STATE
3. COUNTY
4. OTHEREXEMPT FROM GEN.
PROPERTY TAX**TOTAL
ACRES
THIS
LINE**

PARCEL NUMBER	SCHOOL DIST.	VOL/PAGE - REG. DEEDS	TOTAL ACRES OF DESC.	ACREAGE & VALUE OF DESCRIPTION SUBJECT TO GENERAL PROPERTY TAX						6. MFL CLOSED ENTERED AFTER 2004 7. MFL OPEN ENTERED BEFORE 2005 8. MFL CLOSED ENTERED BEFORE 2005		EXEMPT FROM GEN. PROPERTY TAX		ACRES THIS LINE
NAME & ADDRESS	SEC. TN. RANGE DESCRIPTION OF PROPERTY	C O D E	ACRES	LAND VALUE	IMPROVEMENT VALUE	TOTAL VALUE	C O D E	ACRES	VALUE	C O D E	ACRES			
01470266060 01470266060 KAQUATOSH, WARREN & ANITA PO BOX 213 NEOPIT, WI, 54150	MENOMINEE INDIAN SCHOOL DISTRICT 3434 N3519 S SECOND AVENUE NEOPIT BLOCK 5 LOT 6 (34-D)	A	0.16	\$1,700	\$19,900	\$21,600						0.16		
01470266070 01470266070 U.S.A. IN TRUST NOT AVAILABLE NOT AVAILABLE, NA, 00000	MENOMINEE INDIAN SCHOOL DISTRICT 3434 SOUTH SECOND AVE NEOPIT BLOCK 5 LOT 7									X1	0.00	0.00		
01470266080 01470266080 U.S.A. IN TRUST NOT AVAILABLE NOT AVAILABLE, NA, 00000	MENOMINEE INDIAN SCHOOL DISTRICT 3434 N3510 SOUTH FIRST AVE NEOPIT BLOCK 5 LOT 8									X1	0.00	0.00		

YEAR
2023

State No.

ASSESSMENT ROLL FOR MENOMINEE Menominee COUNTYKEY TO
CODES1.A - RESIDENTIAL
2.B - COMMERCIAL
3.C - MANUFACTURING
4.D - AGRICULTURAL5.E - UNDEVELOPED
5m - AGRICULTURAL FOREST
6.F - PRODUCTIVE FOREST LANDS
7.G - OTHER1. PFC REG. ENTERED BEFORE 1/1/72
2. PFC REG. ENTERED AFTER 12/31/71
3. PFC SPECIAL CLASSIFICATION
4. COUNTY FOREST CROP
5. MFL OPEN ENTERED AFTER 2004
6. MFL CLOSED ENTERED AFTER 2004
7. MFL OPEN ENTERED BEFORE 2005
8. MFL CLOSED ENTERED BEFORE 20051. FEDERAL
2. STATE
3. COUNTY
4. OTHEREXEMPT FROM GEN.
PROPERTY TAX**TOTAL
ACRES
THIS
LINE**

PARCEL NUMBER	SCHOOL DIST.	VOL/PAGE - REG. DEEDS	TOTAL ACRES OF DESC.	ACREAGE & VALUE OF DESCRIPTION SUBJECT TO GENERAL PROPERTY TAX					6. MFL CLOSED ENTERED AFTER 2004 7. MFL OPEN ENTERED BEFORE 2005 8. MFL CLOSED ENTERED BEFORE 2005			EXEMPT FROM GEN. PROPERTY TAX		ACRES THIS LINE
NAME & ADDRESS	SEC. TN. RANGE DESCRIPTION OF PROPERTY	C O D E	ACRES	LAND VALUE	IMPROVEMENT VALUE	TOTAL VALUE	C O D E	ACRES	VALUE	C O D E	ACRES			
01470266090 01470266090 U.S.A. IN TRUST NOT AVAILABLE NOT AVAILABLE, NA, 00000	MENOMINEE INDIAN SCHOOL DISTRICT 3434 SOUTH FIRST AVE NEOPIT BLOCK 5 LOT 9									X1	0.00	0.00		
01470266100 01470266100 U.S.A. IN TRUST NOT AVAILABLE NOT AVAILABLE, NA, 00000	MENOMINEE INDIAN SCHOOL DISTRICT 3434 N3518 SOUTH FIRST AVE NEOPIT BLOCK 5 LOT 10									X1	0.00	0.00		
01470267010 01470267010 GUY F KESHENA PO BOX 910 KESHENA, WI, 54135	MENOMINEE INDIAN SCHOOL DISTRICT 3434 N3524 SOUTH FIRST AVE NEOPIT BLOCK 5 LOT 11									X1	0.00	0.00		

YEAR
2023

State No.

ASSESSMENT ROLL FOR MENOMINEE Menominee COUNTYKEY TO
CODES1.A - RESIDENTIAL
2.B - COMMERCIAL
3.C - MANUFACTURING
4.D - AGRICULTURAL5.E - UNDEVELOPED
5m - AGRICULTURAL FOREST
6.F - PRODUCTIVE FOREST LANDS
7.G - OTHER1. PFC REG. ENTERED BEFORE 1/1/72
2. PFC REG. ENTERED AFTER 12/31/71
3. PFC SPECIAL CLASSIFICATION
4. COUNTY FOREST CROP
5. MFL OPEN ENTERED AFTER 2004
6. MFL CLOSED ENTERED AFTER 2004
7. MFL OPEN ENTERED BEFORE 2005
8. MFL CLOSED ENTERED BEFORE 20051. FEDERAL
2. STATE
3. COUNTY
4. OTHEREXEMPT FROM GEN.
PROPERTY TAX**TOTAL
ACRES
THIS
LINE**

PARCEL NUMBER	SCHOOL DIST.	VOL/PAGE - REG. DEEDS	TOTAL ACRES OF DESC.	ACREAGE & VALUE OF DESCRIPTION SUBJECT TO GENERAL PROPERTY TAX						6. MFL CLOSED ENTERED AFTER 2004 7. MFL OPEN ENTERED BEFORE 2005 8. MFL CLOSED ENTERED BEFORE 2005		EXEMPT FROM GEN. PROPERTY TAX		ACRES THIS LINE
NAME & ADDRESS	SEC. TN. RANGE DESCRIPTION OF PROPERTY	C O D E	ACRES	LAND VALUE	IMPROVEMENT VALUE	TOTAL VALUE	C O D E	ACRES	VALUE	C O D E	ACRES			
01470267020 01470267020 GUY F KESHENA PO BOX 910 KESHENA, WI, 54135	MENOMINEE INDIAN SCHOOL DISTRICT 3434 N3530 SOUTH FIRST AVE NEOPIT BLOCK 5 LOT 12									X1	0.00	0.00		
01470267030 01470267030 GUY F KESHENA PO BOX 910 KESHENA, WI, 54135	MENOMINEE INDIAN SCHOOL DISTRICT 3434 N3530 SOUTH FIRST AVE NEOPIT BLOCK 5 LOT 13									X1	0.00	0.00		
01470267040 01470267040 PONFIL-SMART, REBECCA PO BOX 4 NEOPIT, WI, 54150	MENOMINEE INDIAN SCHOOL DISTRICT 3434 N3553 STH 47 NEOPIT BLOCK 5 LOT 14 (34-C&D)	B	0.35	\$2,800	\$73,100	\$75,900						0.35		

YEAR
2023

State No.

ASSESSMENT ROLL FOR MENOMINEE Menominee COUNTYKEY TO
CODES1.A - RESIDENTIAL
2.B - COMMERCIAL
3.C - MANUFACTURING
4.D - AGRICULTURAL5.E - UNDEVELOPED
5m - AGRICULTURAL FOREST
6.F - PRODUCTIVE FOREST LANDS
7.G - OTHER1. PFC REG. ENTERED BEFORE 1/1/72
2. PFC REG. ENTERED AFTER 12/31/71
3. PFC SPECIAL CLASSIFICATION
4. COUNTY FOREST CROP
5. MFL OPEN ENTERED AFTER 2004
6. MFL CLOSED ENTERED AFTER 2004
7. MFL OPEN ENTERED BEFORE 2005
8. MFL CLOSED ENTERED BEFORE 20051. FEDERAL
2. STATE
3. COUNTY
4. OTHEREXEMPT FROM GEN.
PROPERTY TAX**TOTAL
ACRES
THIS
LINE**

PARCEL NUMBER	SCHOOL DIST.	VOL/PAGE - REG. DEEDS	TOTAL ACRES OF DESC.	ACREAGE & VALUE OF DESCRIPTION SUBJECT TO GENERAL PROPERTY TAX								EXEMPT FROM GEN. PROPERTY TAX		TOTAL ACRES THIS LINE
NAME & ADDRESS	SEC. TN. RANGE DESCRIPTION OF PROPERTY	C O D E	ACRES	LAND VALUE	IMPROVEMENT VALUE	TOTAL VALUE	C O D E	ACRES	VALUE	C O D E	ACRES			
2104 01470267060 01470267060 U.S.A. IN TRUST NOT AVAILABLE NOT AVAILABLE, NA, 00000	MENOMINEE INDIAN SCHOOL DISTRICT 3434 N3423 STH 47 NEOPIT BLOCK 6 LOT 1 (34-D)									X1	0.00			0.00
2105 01470267070 01470267070 MENOMINEE INDIAN SCHOOL DISTRICT NOT AVAILABLE NOT AVAILABLE, NA, 00000	MENOMINEE INDIAN SCHOOL DISTRICT 3434 N3435 STH 47 NEOPIT BLOCK 6 LOT 2									X3	0.00			0.00
2106 01470267080 01470267080 MENOMINEE INDIAN SCHOOL DISTRICT NOT AVAILABLE NOT AVAILABLE, NA, 00000	MENOMINEE INDIAN SCHOOL DISTRICT 3434 N3435 STH 47 NEOPIT BLOCK 6 LOT 3									X3	0.00			0.00

YEAR
2023

State No.

ASSESSMENT ROLL FOR MENOMINEE Menominee COUNTYKEY TO
CODES1.A - RESIDENTIAL
2.B - COMMERCIAL
3.C - MANUFACTURING
4.D - AGRICULTURAL5.E - UNDEVELOPED
5m - AGRICULTURAL FOREST
6.F - PRODUCTIVE FOREST LANDS
7.G - OTHER1. PFC REG. ENTERED BEFORE 1/1/72
2. PFC REG. ENTERED AFTER 12/31/71
3. PFC SPECIAL CLASSIFICATION
4. COUNTY FOREST CROP
5. MFL OPEN ENTERED AFTER 2004
6. MFL CLOSED ENTERED AFTER 2004
7. MFL OPEN ENTERED BEFORE 2005
8. MFL CLOSED ENTERED BEFORE 20051. FEDERAL
2. STATE
3. COUNTY
4. OTHEREXEMPT FROM GEN.
PROPERTY TAX**TOTAL
ACRES
THIS
LINE**

PARCEL NUMBER	SCHOOL DIST.	VOL/PAGE - REG. DEEDS	TOTAL ACRES OF DESC.	ACREAGE & VALUE OF DESCRIPTION SUBJECT TO GENERAL PROPERTY TAX					6. MFL CLOSED ENTERED AFTER 2004 7. MFL OPEN ENTERED BEFORE 2005 8. MFL CLOSED ENTERED BEFORE 2005			EXEMPT FROM GEN. PROPERTY TAX		ACRES THIS LINE
NAME & ADDRESS	SEC. TN. RANGE DESCRIPTION OF PROPERTY	C O D E	ACRES	LAND VALUE	IMPROVEMENT VALUE	TOTAL VALUE	C O D E	ACRES	VALUE	C O D E	ACRES			
01470267090 01470267090 MENOMINEE INDIAN SCHOOL DISTRICT 3434 MENOMINEE INDIAN SCHOOL DISTRICT PO BOX 399 KESHENA, WI, 54135	N3435 STH 47 NEOPIT BLOCK 6 LOT 4									X3	0.00	0.00		
01470267100 01470267100 MENOMINEE INDIAN SCHOOL DISTRICT 3434 GUY F KESHENA PO BOX 910 KESHENA, WI, 54135	N3469 STH 47 NEOPIT BLOCK 6 LOT 5									X1	0.00	0.00		
01470268010 01470268010 MENOMINEE INDIAN SCHOOL DISTRICT 3434 GUY F KESHENA PO BOX 910 KESHENA, WI, 54135	N3475 STH 47 NEOPIT BLOCK 6 LOT 6									X1	0.00	0.00		

YEAR 2023	State No.
--------------	-----------

ASSESSMENT ROLL FOR MENOMINEE Menominee COUNTY

KEY TO
CODES

1.A - RESIDENTIAL
2.B - COMMERCIAL
3.C - MANUFACTURING
4.D - AGRICULTURAL

5.E - UNDEVELOPED
5m - AGRICULTURAL FOREST
6.F - PRODUCTIVE FOREST LANDS
7.G - OTHER

1. PFC REG. ENTERED BEFORE 1/1/72
2. PFC REG. ENTERED AFTER 12/31/71
3. PFC SPECIAL CLASSIFICATION
4. COUNTY FOREST CROP
5. MFL OPEN ENTERED AFTER 2004
6. MFL CLOSED ENTERED AFTER 2004
7. MFL OPEN ENTERED BEFORE 2005
8. MFL CLOSED ENTERED BEFORE 2005

1. FEDERAL
2. STATE
3. COUNTY
4. OTHER

EXEMPT FROM GEN.
PROPERTY TAX

**TOTAL
ACRES
THIS
LINE**

PARCEL NUMBER	SCHOOL DIST.	VOL/PAGE - REG. DEEDS	TOTAL ACRES OF DESC.	ACREAGE & VALUE OF DESCRIPTION SUBJECT TO GENERAL PROPERTY TAX								EXEMPT FROM GEN. PROPERTY TAX		TOTAL ACRES THIS LINE
NAME & ADDRESS	SEC. TN. RANGE DESCRIPTION OF PROPERTY	C O D E	ACRES	LAND VALUE	IMPROVEMENT VALUE	TOTAL VALUE	C O D E	ACRES	VALUE	C O D E	ACRES			
2110 01470268020 01470268020 KESHENA, GUY F PO BOX 910 KESHENA, WI, 54135	MENOMINEE INDIAN SCHOOL DISTRICT 3434 N3481 STH 47 NEOPIT BLOCK 6 LOT 7									X1	0.00			0.00
2111 01470268030 01470268030 KESHENA, GUY F PO BOX 910 KESHENA, WI, 54135	MENOMINEE INDIAN SCHOOL DISTRICT 3434 N3487 STH 47 NEOPIT BLOCK 6 LOT 8									X1	0.00			0.00
2112 01470268040 01470268040 OELKE, KAREN 801 9TH AVENUE UNION GROVE, WI, 53182	MENOMINEE INDIAN SCHOOL DISTRICT 3434 STH 47 NEOPIT BLOCK 6 LOT 9 (34-D)	A	0.18	\$2,000	\$0	\$2,000								0.18

YEAR 2023	State No.
--------------	-----------

ASSESSMENT ROLL FOR MENOMINEE Menominee COUNTY

KEY TO
CODES

1.A - RESIDENTIAL
2.B - COMMERCIAL
3.C - MANUFACTURING
4.D - AGRICULTURAL

5.E - UNDEVELOPED
5m - AGRICULTURAL FOREST
6.F - PRODUCTIVE FOREST LANDS
7.G - OTHER

1. PFC REG. ENTERED BEFORE 1/1/72
2. PFC REG. ENTERED AFTER 12/31/71
3. PFC SPECIAL CLASSIFICATION
4. COUNTY FOREST CROP
5. MFL OPEN ENTERED AFTER 2004
6. MFL CLOSED ENTERED AFTER 2004
7. MFL OPEN ENTERED BEFORE 2005
8. MFL CLOSED ENTERED BEFORE 2005

1. FEDERAL
2. STATE
3. COUNTY
4. OTHER

EXEMPT FROM GEN.
PROPERTY TAX

TOTAL
ACRES
THIS
LINE

PARCEL NUMBER	SCHOOL DIST.	VOL/PAGE - REG. DEEDS	TOTAL ACRES OF DESC.	ACREAGE & VALUE OF DESCRIPTION SUBJECT TO GENERAL PROPERTY TAX								EXEMPT FROM GEN. PROPERTY TAX		TOTAL ACRES THIS LINE
NAME & ADDRESS	SEC. TN. RANGE DESCRIPTION OF PROPERTY	C O D E	ACRES	LAND VALUE	IMPROVEMENT VALUE	TOTAL VALUE	C O D E	ACRES	VALUE	C O D E	ACRES			
2113 01470268050 01470268050 OELKE, KAREN 801 9TH AVENUE UNION GROVE, WI, 53182	MENOMINEE INDIAN SCHOOL DISTRICT 3434 N3499 STH 47 NEOPIT BLK 6 LOT 10	A	0.25	\$2,600	\$4,400	\$7,000								0.25
2114 01470268060 01470268060 KESHENA, GUY F PO BOX 910 KESHENA, WI, 54135	MENOMINEE INDIAN SCHOOL DISTRICT 3434 N3505 STH 47 NEOPIT BLOCK 6 LOT 11									X1	0.00			0.00
2115 01470268070 01470268070 GUY F KESHENA PO BOX 910 KESHENA, WI, 54135	MENOMINEE INDIAN SCHOOL DISTRICT 3434 N3513 STH 47 NEOPIT BLOCK 6 LOT 12									X1	0.00			0.00

YEAR
2023

State No.

ASSESSMENT ROLL FOR MENOMINEE Menominee COUNTYKEY TO
CODES1.A - RESIDENTIAL
2.B - COMMERCIAL
3.C - MANUFACTURING
4.D - AGRICULTURAL5.E - UNDEVELOPED
5m - AGRICULTURAL FOREST
6.F - PRODUCTIVE FOREST LANDS
7.G - OTHER1. PFC REG. ENTERED BEFORE 1/1/72
2. PFC REG. ENTERED AFTER 12/31/71
3. PFC SPECIAL CLASSIFICATION
4. COUNTY FOREST CROP
5. MFL OPEN ENTERED AFTER 2004
6. MFL CLOSED ENTERED AFTER 2004
7. MFL OPEN ENTERED BEFORE 2005
8. MFL CLOSED ENTERED BEFORE 20051. FEDERAL
2. STATE
3. COUNTY
4. OTHEREXEMPT FROM GEN.
PROPERTY TAX**TOTAL
ACRES
THIS
LINE**

PARCEL NUMBER	SCHOOL DIST.	VOL/PAGE - REG. DEEDS	TOTAL ACRES OF DESC.	ACREAGE & VALUE OF DESCRIPTION SUBJECT TO GENERAL PROPERTY TAX					6. MFL CLOSED ENTERED AFTER 2004 7. MFL OPEN ENTERED BEFORE 2005 8. MFL CLOSED ENTERED BEFORE 2005		EXEMPT FROM GEN. PROPERTY TAX		ACRES THIS LINE
NAME & ADDRESS	SEC. TN. RANGE DESCRIPTION OF PROPERTY	C O D E	ACRES	LAND VALUE	IMPROVEMENT VALUE	TOTAL VALUE	C O D E	ACRES	VALUE	C O D E	ACRES		
01470268080 01470268080 U.S.A. IN TRUST NOT AVAILABLE NOT AVAILABLE, NA, 00000	MENOMINEE INDIAN SCHOOL DISTRICT 3434 N3523 STH 47 NEOPIT BLOCK 6 LOT 13									X1	0.00	0.00	
01470268090 01470268090 U.S.A. IN TRUST NOT AVAILABLE NOT AVAILABLE, NA, 00000	MENOMINEE INDIAN SCHOOL DISTRICT 3434 N3529 STH 47 NEOPIT BLOCK 6 LOT 14									X1	0.00	0.00	
01470269010 01470269010 PETERS, TERRY L. PO BOX 66 NEOPIT, WI, 54150	MENOMINEE INDIAN SCHOOL DISTRICT 3434 N3528 S SECOND AVENUE NEOPIT BLOCK 6 LOT 16 (34-D)	A	0.25	\$2,600	\$0	\$2,600						0.25	

YEAR
2023

State No.

ASSESSMENT ROLL FOR MENOMINEE Menominee COUNTYKEY TO
CODES1.A - RESIDENTIAL
2.B - COMMERCIAL
3.C - MANUFACTURING
4.D - AGRICULTURAL5.E - UNDEVELOPED
5m - AGRICULTURAL FOREST
6.F - PRODUCTIVE FOREST LANDS
7.G - OTHER1. PFC REG. ENTERED BEFORE 1/1/72
2. PFC REG. ENTERED AFTER 12/31/71
3. PFC SPECIAL CLASSIFICATION
4. COUNTY FOREST CROP
5. MFL OPEN ENTERED AFTER 2004
6. MFL CLOSED ENTERED AFTER 2004
7. MFL OPEN ENTERED BEFORE 2005
8. MFL CLOSED ENTERED BEFORE 20051. FEDERAL
2. STATE
3. COUNTY
4. OTHEREXEMPT FROM GEN.
PROPERTY TAX**TOTAL
ACRES
THIS
LINE**

PARCEL NUMBER	SCHOOL DIST.	VOL/PAGE - REG. DEEDS	TOTAL ACRES OF DESC.	ACREAGE & VALUE OF DESCRIPTION SUBJECT TO GENERAL PROPERTY TAX								EXEMPT FROM GEN. PROPERTY TAX		TOTAL ACRES THIS LINE
NAME & ADDRESS	SEC. TN. RANGE DESCRIPTION OF PROPERTY	C O D E	ACRES	LAND VALUE	IMPROVEMENT VALUE	TOTAL VALUE	C O D E	ACRES	VALUE	C O D E	ACRES			
2119 01470269020 01470269020 U.S.A. IN TRUST NOT AVAILABLE NOT AVAILABLE, NA, 00000	MENOMINEE INDIAN SCHOOL DISTRICT 3434 N3522 SOUTH SECOND AVE NEOPIT BLOCK 6 LOT 17									X1	0.00			0.00
2120 01470269030 01470269030 MENOMINEE COUNTY PO BOX 279 KESHENA, WI, 54135	MENOMINEE INDIAN SCHOOL DISTRICT 3434 N3516 S SECOND AVENUE NEOPIT BLOCK 6 LOT 18 (34-D)									X5	0.00			0.00
2121 01470269040 01470269040 U.S.A. IN TRUST NOT AVAILABLE NOT AVAILABLE, NA, 00000	MENOMINEE INDIAN SCHOOL DISTRICT 3434 MAHKIMETAS ST NEOPIT BLOCK 6 LOT 19									X1	0.00			0.00

YEAR
2023

State No.

ASSESSMENT ROLL FOR MENOMINEE Menominee COUNTYKEY TO
CODES1.A - RESIDENTIAL
2.B - COMMERCIAL
3.C - MANUFACTURING
4.D - AGRICULTURAL5.E - UNDEVELOPED
5m - AGRICULTURAL FOREST
6.F - PRODUCTIVE FOREST LANDS
7.G - OTHER1. PFC REG. ENTERED BEFORE 1/1/72
2. PFC REG. ENTERED AFTER 12/31/71
3. PFC SPECIAL CLASSIFICATION
4. COUNTY FOREST CROP
5. MFL OPEN ENTERED AFTER 2004
6. MFL CLOSED ENTERED AFTER 2004
7. MFL OPEN ENTERED BEFORE 2005
8. MFL CLOSED ENTERED BEFORE 20051. FEDERAL
2. STATE
3. COUNTY
4. OTHEREXEMPT FROM GEN.
PROPERTY TAX**TOTAL
ACRES
THIS
LINE**

PARCEL NUMBER	SCHOOL DIST.	VOL/PAGE - REG. DEEDS	TOTAL ACRES OF DESC.	ACREAGE & VALUE OF DESCRIPTION SUBJECT TO GENERAL PROPERTY TAX						6. MFL CLOSED ENTERED AFTER 2004 7. MFL OPEN ENTERED BEFORE 2005 8. MFL CLOSED ENTERED BEFORE 2005		EXEMPT FROM GEN. PROPERTY TAX		ACRES THIS LINE
NAME & ADDRESS	SEC. TN. RANGE DESCRIPTION OF PROPERTY	C O D E	ACRES	LAND VALUE	IMPROVEMENT VALUE	TOTAL VALUE	C O D E	ACRES	VALUE	C O D E	ACRES			
01470269050 01470269050 U.S.A. IN TRUST NOT AVAILABLE NOT AVAILABLE, NA, 00000	MENOMINEE INDIAN SCHOOL DISTRICT 3434 MAHKIMETAS ST NEOPIT BLOCK 6 LOT 20									X1	0.00	0.00		
01470269060 01470269060 WAUKAU, WENDELL 1116 SOUTH CLEVELAND SHAWANO, WI, 54166	MENOMINEE INDIAN SCHOOL DISTRICT 3434 MAHKIMETAS STREET NEOPIT BLOCK 6 LOT 21 (34-D)	A	0.18	\$2,000	\$0	\$2,000						0.18		
01470269070 01470269070 U.S.A. IN TRUST NOT AVAILABLE NOT AVAILABLE, NA, 00000	MENOMINEE INDIAN SCHOOL DISTRICT 3434 MAHKIMETAS ST NEOPIT BLOCK 6 LOT 22									X1	0.00	0.00		

YEAR
2023

State No.

ASSESSMENT ROLL FOR MENOMINEE Menominee COUNTYKEY TO
CODES1.A - RESIDENTIAL
2.B - COMMERCIAL
3.C - MANUFACTURING
4.D - AGRICULTURAL5.E - UNDEVELOPED
5m - AGRICULTURAL FOREST
6.F - PRODUCTIVE FOREST LANDS
7.G - OTHER1. PFC REG. ENTERED BEFORE 1/1/72
2. PFC REG. ENTERED AFTER 12/31/71
3. PFC SPECIAL CLASSIFICATION
4. COUNTY FOREST CROP
5. MFL OPEN ENTERED AFTER 2004
6. MFL CLOSED ENTERED AFTER 2004
7. MFL OPEN ENTERED BEFORE 2005
8. MFL CLOSED ENTERED BEFORE 20051. FEDERAL
2. STATE
3. COUNTY
4. OTHEREXEMPT FROM GEN.
PROPERTY TAX**TOTAL
ACRES
THIS
LINE**

PARCEL NUMBER	SCHOOL DIST.	VOL/PAGE - REG. DEEDS	TOTAL ACRES OF DESC.	ACREAGE & VALUE OF DESCRIPTION SUBJECT TO GENERAL PROPERTY TAX						6. MFL CLOSED ENTERED AFTER 2004 7. MFL OPEN ENTERED BEFORE 2005 8. MFL CLOSED ENTERED BEFORE 2005		EXEMPT FROM GEN. PROPERTY TAX		ACRES THIS LINE
NAME & ADDRESS	SEC. TN. RANGE DESCRIPTION OF PROPERTY	C O D E	ACRES	LAND VALUE	IMPROVEMENT VALUE	TOTAL VALUE	C O D E	ACRES	VALUE	C O D E	ACRES			
01470269080 01470269080 U.S.A. IN TRUST NOT AVAILABLE NOT AVAILABLE, NA, 00000	MENOMINEE INDIAN SCHOOL DISTRICT 3434 PARK AVE NEOPIT BLOCK 6 OUT LOT 1 (BALL PARK)									X1	0.00	0.00		
01470269090 01470269090 JOINT SCHOOL DISTRICT NOT AVAILABLE NOT AVAILABLE, NA, 00000	MENOMINEE INDIAN SCHOOL DISTRICT 3434 N3455 STH 47 NEOPIT BLOCK 6 OUT LOT 2 (PUBLIC SCHOOL)									X3	0.00	0.00		
01470269100 01470269100 U.S.A. IN TRUST NOT AVAILABLE NOT AVAILABLE, NA, 00000	MENOMINEE INDIAN SCHOOL DISTRICT 3434 SOUTH SECOND AVE NEOPIT BLOCK 6 OUT LOT 3									X1	0.00	0.00		

YEAR
2023

State No.

ASSESSMENT ROLL FOR MENOMINEE Menominee COUNTYKEY TO
CODES1.A - RESIDENTIAL
2.B - COMMERCIAL
3.C - MANUFACTURING
4.D - AGRICULTURAL5.E - UNDEVELOPED
5m - AGRICULTURAL FOREST
6.F - PRODUCTIVE FOREST LANDS
7.G - OTHER1. PFC REG. ENTERED BEFORE 1/1/72
2. PFC REG. ENTERED AFTER 12/31/71
3. PFC SPECIAL CLASSIFICATION
4. COUNTY FOREST CROP
5. MFL OPEN ENTERED AFTER 2004
6. MFL CLOSED ENTERED AFTER 2004
7. MFL OPEN ENTERED BEFORE 2005
8. MFL CLOSED ENTERED BEFORE 20051. FEDERAL
2. STATE
3. COUNTY
4. OTHEREXEMPT FROM GEN.
PROPERTY TAX**TOTAL
ACRES
THIS
LINE**

PARCEL NUMBER	SCHOOL DIST.	VOL/PAGE - REG. DEEDS	TOTAL ACRES OF DESC.	ACREAGE & VALUE OF DESCRIPTION SUBJECT TO GENERAL PROPERTY TAX					6. MFL CLOSED ENTERED AFTER 2004 7. MFL OPEN ENTERED BEFORE 2005 8. MFL CLOSED ENTERED BEFORE 2005			EXEMPT FROM GEN. PROPERTY TAX		ACRES THIS LINE
NAME & ADDRESS	SEC. TN. RANGE DESCRIPTION OF PROPERTY	C O D E	ACRES	LAND VALUE	IMPROVEMENT VALUE	TOTAL VALUE	C O D E	ACRES	VALUE	C O D E	ACRES			
01470270010 01470270010 TOWN OF MENOMINEE (MUNICIPAL BUILDING) NOT AVAILABLE NOT AVAILABLE, NA, 00000	MENOMINEE INDIAN SCHOOL DISTRICT 3434 N3570 STH 47 VOL. 1 Misc; Page 45 (A.K.A. PARCEL M-47)									X3	0.00	0.00		
01470270015 01470270015 U.S.A. IN TRUST NOT AVAILABLE NOT AVAILABLE, NA, 00000	MENOMINEE INDIAN SCHOOL DISTRICT 3434 STH 47 NEOPIT BLOCK 7 LOT 1									X1	0.00	0.00		
01470270020 01470270020 MILLER, VERNA PO BOX 75 NEOPIT, WI, 54150	MENOMINEE INDIAN SCHOOL DISTRICT 3434 W6716 SHAWPOKASIC STREET NEOPIT BLOCK 7 LOT 2 (34-D)	A	0.27	\$2,600	\$60,000	\$62,600						0.27		

YEAR
2023

State No.

ASSESSMENT ROLL FOR MENOMINEE Menominee COUNTY

KEY TO
CODES1.A - RESIDENTIAL
2.B - COMMERCIAL
3.C - MANUFACTURING
4.D - AGRICULTURAL5.E - UNDEVELOPED
5m - AGRICULTURAL FOREST
6.F - PRODUCTIVE FOREST LANDS
7.G - OTHER1. PFC REG. ENTERED BEFORE 1/1/72
2. PFC REG. ENTERED AFTER 12/31/71
3. PFC SPECIAL CLASSIFICATION
4. COUNTY FOREST CROP
5. MFL OPEN ENTERED AFTER 2004
6. MFL CLOSED ENTERED AFTER 2004
7. MFL OPEN ENTERED BEFORE 2005
8. MFL CLOSED ENTERED BEFORE 20051. FEDERAL
2. STATE
3. COUNTY
4. OTHEREXEMPT FROM GEN.
PROPERTY TAXTOTAL
ACRES
THIS
LINE

PARCEL NUMBER	SCHOOL DIST.	VOL/PAGE - REG. DEEDS	TOTAL ACRES OF DESC.	ACREAGE & VALUE OF DESCRIPTION SUBJECT TO GENERAL PROPERTY TAX								EXEMPT FROM GEN. PROPERTY TAX		TOTAL ACRES THIS LINE
NAME & ADDRESS	SEC. TN. RANGE DESCRIPTION OF PROPERTY	C O D E	ACRES	LAND VALUE	IMPROVEMENT VALUE	TOTAL VALUE	C O D E	ACRES	VALUE	C O D E	ACRES			
2131 01470270030 01470270030 MENOMINEE COUNTY PO BOX 279 KESHENA, WI, 54135	MENOMINEE INDIAN SCHOOL DISTRICT 3434 W6715 SHAWPOKASIC STREET NEOPIT BLOCK 7 LOT 3 (34-C)									X5	0.00			0.00
2132 01470270040 01470270040 UNITED STATES OF AMERICA, in TRUST, for the MENOMINEE INDIAN TRIBE OF WISCONSIN PO BOX 910 KESHENA, WI, 54135	MENOMINEE INDIAN SCHOOL DISTRICT 3434 W6717 SHAWPOKASIC STREET NEOPIT BLOCK 7 LOT 4 (34-C)									X4	0.00			0.00
2133 01470270050 01470270050 URBAN TELEPHONE NOT AVAILABLE NOT AVAILABLE, NA, 00000	MENOMINEE INDIAN SCHOOL DISTRICT 3434 W6721 SHAWPOKASIC STREET NEOPIT BLOCK 7 LOT 5 (34-C)									X5	0.00			0.00

YEAR
2023

State No.

ASSESSMENT ROLL FOR MENOMINEE Menominee COUNTYKEY TO
CODES1.A - RESIDENTIAL
2.B - COMMERCIAL
3.C - MANUFACTURING
4.D - AGRICULTURAL5.E - UNDEVELOPED
5m - AGRICULTURAL FOREST
6.F - PRODUCTIVE FOREST LANDS
7.G - OTHER1. PFC REG. ENTERED BEFORE 1/1/72
2. PFC REG. ENTERED AFTER 12/31/71
3. PFC SPECIAL CLASSIFICATION
4. COUNTY FOREST CROP
5. MFL OPEN ENTERED AFTER 2004
6. MFL CLOSED ENTERED AFTER 2004
7. MFL OPEN ENTERED BEFORE 2005
8. MFL CLOSED ENTERED BEFORE 20051. FEDERAL
2. STATE
3. COUNTY
4. OTHEREXEMPT FROM GEN.
PROPERTY TAX**TOTAL
ACRES
THIS
LINE**

PARCEL NUMBER	SCHOOL DIST.	VOL/PAGE - REG. DEEDS	TOTAL ACRES OF DESC.	ACREAGE & VALUE OF DESCRIPTION SUBJECT TO GENERAL PROPERTY TAX								EXEMPT FROM GEN. PROPERTY TAX		TOTAL ACRES THIS LINE
NAME & ADDRESS	SEC. TN. RANGE DESCRIPTION OF PROPERTY	C O D E	ACRES	LAND VALUE	IMPROVEMENT VALUE	TOTAL VALUE	C O D E	ACRES	VALUE	C O D E	ACRES			
2134 01470270060 01470270060 U.S.A. IN TRUST; (BESAW) NOT AVAILABLE NOT AVAILABLE, NA, 00000	MENOMINEE INDIAN SCHOOL DISTRICT 3434 W6727 SHAWPOKASIC STREET NEOPIT BLOCK 7 LOT 6									X1	0.00			0.00
2135 01470270070 01470270070 U.S.A. IN TRUST (MEI BUILDING) NOT AVAILABLE NOT AVAILABLE, NA, 00000	MENOMINEE INDIAN SCHOOL DISTRICT 3434 W6733 SHAWPOKASIC STREET NEOPIT BLOCK 7 LOT 7									X1	0.00			0.00
2136 01470270080 01470270080 U.S.A. IN TRUST; GEORGE PECORE NOT AVAILABLE NOT AVAILABLE, NA, 00000	MENOMINEE INDIAN SCHOOL DISTRICT 3434 W6741 SHAWPOKASIC STREET NEOPIT BLOCK 7 LOT 8									X1	0.00			0.00

YEAR
2023

State No.

ASSESSMENT ROLL FOR MENOMINEE Menominee COUNTYKEY TO
CODES1.A - RESIDENTIAL
2.B - COMMERCIAL
3.C - MANUFACTURING
4.D - AGRICULTURAL5.E - UNDEVELOPED
5m - AGRICULTURAL FOREST
6.F - PRODUCTIVE FOREST LANDS
7.G - OTHER1. PFC REG. ENTERED BEFORE 1/1/72
2. PFC REG. ENTERED AFTER 12/31/71
3. PFC SPECIAL CLASSIFICATION
4. COUNTY FOREST CROP
5. MFL OPEN ENTERED AFTER 2004
6. MFL CLOSED ENTERED AFTER 2004
7. MFL OPEN ENTERED BEFORE 2005
8. MFL CLOSED ENTERED BEFORE 20051. FEDERAL
2. STATE
3. COUNTY
4. OTHEREXEMPT FROM GEN.
PROPERTY TAX**TOTAL
ACRES
THIS
LINE**

PARCEL NUMBER	SCHOOL DIST.	VOL/PAGE - REG. DEEDS	TOTAL ACRES OF DESC.	ACREAGE & VALUE OF DESCRIPTION SUBJECT TO GENERAL PROPERTY TAX								EXEMPT FROM GEN. PROPERTY TAX		TOTAL ACRES THIS LINE
NAME & ADDRESS	SEC. TN. RANGE DESCRIPTION OF PROPERTY	C O D E	ACRES	LAND VALUE	IMPROVEMENT VALUE	TOTAL VALUE	C O D E	ACRES	VALUE	C O D E	ACRES			
2137 01470270090 01470270090 U.S.A. IN TRUST; JOHN HAACK NOT AVAILABLE NOT AVAILABLE, NA, 00000	MENOMINEE INDIAN SCHOOL DISTRICT 3434 N3498 COTTAGE AVENUE NEOPIT BLOCK 7 LOT 9									X1	0.00			0.00
2138 01470270100 01470270100 U.S.A. IN TRUST NOT AVAILABLE NOT AVAILABLE, NA, 00000	MENOMINEE INDIAN SCHOOL DISTRICT 3434 N3492 COTTAGE AVE NEOPIT BLOCK 7 LOT 10									X1	0.00			0.00
2139 01470271010 01470271010 MENOMINEE COUNTY PO BOX 279 KESHENA, WI, 54135	MENOMINEE INDIAN SCHOOL DISTRICT 3434 N3488 COTTAGE AVENUE NEOPIT BLOCK 7 LOT 11 (34-A)									X5	0.00			0.00

YEAR
2023

State No.

ASSESSMENT ROLL FOR MENOMINEE Menominee COUNTYKEY TO
CODES1.A - RESIDENTIAL
2.B - COMMERCIAL
3.C - MANUFACTURING
4.D - AGRICULTURAL5.E - UNDEVELOPED
5m - AGRICULTURAL FOREST
6.F - PRODUCTIVE FOREST LANDS
7.G - OTHER1. PFC REG. ENTERED BEFORE 1/1/72
2. PFC REG. ENTERED AFTER 12/31/71
3. PFC SPECIAL CLASSIFICATION
4. COUNTY FOREST CROP
5. MFL OPEN ENTERED AFTER 2004
6. MFL CLOSED ENTERED AFTER 2004
7. MFL OPEN ENTERED BEFORE 2005
8. MFL CLOSED ENTERED BEFORE 20051. FEDERAL
2. STATE
3. COUNTY
4. OTHEREXEMPT FROM GEN.
PROPERTY TAX**TOTAL
ACRES
THIS
LINE**

PARCEL NUMBER	SCHOOL DIST.	VOL/PAGE - REG. DEEDS	TOTAL ACRES OF DESC.	ACREAGE & VALUE OF DESCRIPTION SUBJECT TO GENERAL PROPERTY TAX								EXEMPT FROM GEN. PROPERTY TAX		TOTAL ACRES THIS LINE
NAME & ADDRESS	SEC. TN. RANGE DESCRIPTION OF PROPERTY	C O D E	ACRES	LAND VALUE	IMPROVEMENT VALUE	TOTAL VALUE	C O D E	ACRES	VALUE	C O D E	ACRES			
2140 01470271020 01470271020 U.S.A. IN TRUST NOT AVAILABLE NOT AVAILABLE, NA, 00000	MENOMINEE INDIAN SCHOOL DISTRICT 3434 N3484 COTTAGE AVE NEOPIT BLOCK 7 LOT 12									X1	0.00			0.00
2141 01470271030 01470271030 MENOMINEE COUNTY PO BOX 279 KESHENA, WI, 54135	MENOMINEE INDIAN SCHOOL DISTRICT 3434 N3480 COTTAGE AVENUE NEOPIT BLK 7 LOT 13									X4	0.00			0.00
2142 01470271040 01470271040 SAINT ANTHONY CHURCH PO BOX 241 NEOPIT, WI, 54150	MENOMINEE INDIAN SCHOOL DISTRICT 3434 N3476 COTTAGE AVENUE NEOPIT BLOCK 7 LOT 14 (34-A)	A	0.15	\$1,600	\$0	\$1,600								0.15

YEAR
2023

State No.

ASSESSMENT ROLL FOR MENOMINEE Menominee COUNTYKEY TO
CODES1.A - RESIDENTIAL
2.B - COMMERCIAL
3.C - MANUFACTURING
4.D - AGRICULTURAL5.E - UNDEVELOPED
5m - AGRICULTURAL FOREST
6.F - PRODUCTIVE FOREST LANDS
7.G - OTHER1. PFC REG. ENTERED BEFORE 1/1/72
2. PFC REG. ENTERED AFTER 12/31/71
3. PFC SPECIAL CLASSIFICATION
4. COUNTY FOREST CROP
5. MFL OPEN ENTERED AFTER 2004
6. MFL CLOSED ENTERED AFTER 2004
7. MFL OPEN ENTERED BEFORE 2005
8. MFL CLOSED ENTERED BEFORE 20051. FEDERAL
2. STATE
3. COUNTY
4. OTHEREXEMPT FROM GEN.
PROPERTY TAX**TOTAL
ACRES
THIS
LINE**

PARCEL NUMBER	SCHOOL DIST.	VOL/PAGE - REG. DEEDS	TOTAL ACRES OF DESC.	ACREAGE & VALUE OF DESCRIPTION SUBJECT TO GENERAL PROPERTY TAX				6. MFL CLOSED ENTERED AFTER 2004 7. MFL OPEN ENTERED BEFORE 2005 8. MFL CLOSED ENTERED BEFORE 2005			EXEMPT FROM GEN. PROPERTY TAX		ACRES THIS LINE
NAME & ADDRESS	SEC. TN. RANGE DESCRIPTION OF PROPERTY	C O D E	ACRES	LAND VALUE	IMPROVEMENT VALUE	TOTAL VALUE	C O D E	ACRES	VALUE	C O D E	ACRES		
01470271050 01470271050 MELODY J SUMMERS N3472 COTTAGE AVE NEOPIT, WI, 54150	MENOMINEE INDIAN SCHOOL DISTRICT 3434 N3472 COTTAGE AVENUE NEOPIT BLOCK 7 LOT 15 (34-A)	A	0.16	\$1,700	\$30,700	\$32,400						0.16	
01470271060 01470271060 NANINE P WAUPOOSE PO BOX 47 NEOPIT, WI, 54150	MENOMINEE INDIAN SCHOOL DISTRICT 3434 N3468 COTTAGE AVENUE NEOPIT BLOCK 7 LOT 16 (34-A)	A	0.15	\$1,600	\$23,300	\$24,900						0.15	
01470271070 01470271070 U.S.A. IN TRUST; HENRY WAUPEKENAY NOT AVAILABLE NOT AVAILABLE, NA, 00000	MENOMINEE INDIAN SCHOOL DISTRICT 3434 N3464 COTTAGE AVENUE NEOPIT BLOCK 7 LOT 17									X1	0.00	0.00	

YEAR
2023

State No.

ASSESSMENT ROLL FOR MENOMINEE Menominee COUNTYKEY TO
CODES1.A - RESIDENTIAL
2.B - COMMERCIAL
3.C - MANUFACTURING
4.D - AGRICULTURAL5.E - UNDEVELOPED
5m - AGRICULTURAL FOREST
6.F - PRODUCTIVE FOREST LANDS
7.G - OTHER1. PFC REG. ENTERED BEFORE 1/1/72
2. PFC REG. ENTERED AFTER 12/31/71
3. PFC SPECIAL CLASSIFICATION
4. COUNTY FOREST CROP
5. MFL OPEN ENTERED AFTER 2004
6. MFL CLOSED ENTERED AFTER 2004
7. MFL OPEN ENTERED BEFORE 2005
8. MFL CLOSED ENTERED BEFORE 20051. FEDERAL
2. STATE
3. COUNTY
4. OTHEREXEMPT FROM GEN.
PROPERTY TAX**TOTAL
ACRES
THIS
LINE**

PARCEL NUMBER	SCHOOL DIST.	VOL/PAGE - REG. DEEDS	TOTAL ACRES OF DESC.	ACREAGE & VALUE OF DESCRIPTION SUBJECT TO GENERAL PROPERTY TAX						5. MFL OPEN ENTERED AFTER 2004 6. MFL CLOSED ENTERED AFTER 2004 7. MFL OPEN ENTERED BEFORE 2005 8. MFL CLOSED ENTERED BEFORE 2005		EXEMPT FROM GEN. PROPERTY TAX		ACRES THIS LINE
NAME & ADDRESS	SEC. TN. RANGE DESCRIPTION OF PROPERTY	C O D E	ACRES	LAND VALUE	IMPROVEMENT VALUE	TOTAL VALUE	C O D E	ACRES	VALUE	C O D E	ACRES			
01470271080 01470271080 U.S.A. IN TRUST NOT AVAILABLE NOT AVAILABLE, NA, 00000	MENOMINEE INDIAN SCHOOL DISTRICT 3434 N3458 COTTAGE AVE NEOPIT BLOCK 7 LOT 18									X1	0.00	0.00		
01470271090 01470271090 U.S.A. IN TRUST; SIMON LATENDER SR. NOT AVAILABLE NOT AVAILABLE, NA, 00000	MENOMINEE INDIAN SCHOOL DISTRICT 3434 N3450 COTTAGE AVENUE NEOPIT BLOCK 7 LOT 19									X1	0.00	0.00		
01470271100 01470271100 U.S.A. IN TRUST; VERINE WAUBANO NOT AVAILABLE NOT AVAILABLE, NA, 00000	MENOMINEE INDIAN SCHOOL DISTRICT 3434 N3444 COTTAGE AVENUE NEOPIT BLOCK 7 LOT 20									X1	0.00	0.00		

YEAR
2023

State No.

ASSESSMENT ROLL FOR MENOMINEE Menominee COUNTYKEY TO
CODES1.A - RESIDENTIAL
2.B - COMMERCIAL
3.C - MANUFACTURING
4.D - AGRICULTURAL5.E - UNDEVELOPED
5m - AGRICULTURAL FOREST
6.F - PRODUCTIVE FOREST LANDS
7.G - OTHER1. PFC REG. ENTERED BEFORE 1/1/72
2. PFC REG. ENTERED AFTER 12/31/71
3. PFC SPECIAL CLASSIFICATION
4. COUNTY FOREST CROP
5. MFL OPEN ENTERED AFTER 2004
6. MFL CLOSED ENTERED AFTER 2004
7. MFL OPEN ENTERED BEFORE 2005
8. MFL CLOSED ENTERED BEFORE 20051. FEDERAL
2. STATE
3. COUNTY
4. OTHEREXEMPT FROM GEN.
PROPERTY TAX**TOTAL
ACRES
THIS
LINE**

PARCEL NUMBER	SCHOOL DIST.	VOL/PAGE - REG. DEEDS	TOTAL ACRES OF DESC.	ACREAGE & VALUE OF DESCRIPTION SUBJECT TO GENERAL PROPERTY TAX					6. MFL CLOSED ENTERED AFTER 2004 7. MFL OPEN ENTERED BEFORE 2005 8. MFL CLOSED ENTERED BEFORE 2005			EXEMPT FROM GEN. PROPERTY TAX		ACRES THIS LINE
NAME & ADDRESS	SEC. TN. RANGE DESCRIPTION OF PROPERTY	C O D E	ACRES	LAND VALUE	IMPROVEMENT VALUE	TOTAL VALUE	C O D E	ACRES	VALUE	C O D E	ACRES			
01470272010 01470272010 U.S.A. IN TRUST NOT AVAILABLE NOT AVAILABLE, NA, 00000	MENOMINEE INDIAN SCHOOL DISTRICT 3434 N3436 COTTAGE AVE NEOPIT BLOCK 7 LOT 21									X1	0.00	0.00		
01470272020 01470272020 U.S.A. IN TRUST NOT AVAILABLE NOT AVAILABLE, NA, 00000	MENOMINEE INDIAN SCHOOL DISTRICT 3434 N3432 COTTAGE AVE NEOPIT BLOCK 7 LOT 22									X1	0.00	0.00		
01470272030 01470272030 MENOMINEE COUNTY PO BOX 279 KESHENA, WI, 54135	MENOMINEE INDIAN SCHOOL DISTRICT 3434 N3424 COTTAGE AVENUE NEOPIT BLOCK 7 LOT 23 (34-A)									X5	0.00	0.00		

YEAR
2023

State No.

ASSESSMENT ROLL FOR MENOMINEE Menominee COUNTYKEY TO
CODES1.A - RESIDENTIAL
2.B - COMMERCIAL
3.C - MANUFACTURING
4.D - AGRICULTURAL5.E - UNDEVELOPED
5m - AGRICULTURAL FOREST
6.F - PRODUCTIVE FOREST LANDS
7.G - OTHER1. PFC REG. ENTERED BEFORE 1/1/72
2. PFC REG. ENTERED AFTER 12/31/71
3. PFC SPECIAL CLASSIFICATION
4. COUNTY FOREST CROP
5. MFL OPEN ENTERED AFTER 2004
6. MFL CLOSED ENTERED AFTER 2004
7. MFL OPEN ENTERED BEFORE 2005
8. MFL CLOSED ENTERED BEFORE 20051. FEDERAL
2. STATE
3. COUNTY
4. OTHEREXEMPT FROM GEN.
PROPERTY TAX**TOTAL
ACRES
THIS
LINE**

PARCEL NUMBER	SCHOOL DIST.	VOL/PAGE - REG. DEEDS	TOTAL ACRES OF DESC.	ACREAGE & VALUE OF DESCRIPTION SUBJECT TO GENERAL PROPERTY TAX						EXEMPT FROM GEN. PROPERTY TAX		ACRES THIS LINE
NAME & ADDRESS	SEC. TN. RANGE DESCRIPTION OF PROPERTY	C O D E	ACRES	LAND VALUE	IMPROVEMENT VALUE	TOTAL VALUE	C O D E	ACRES	VALUE	C O D E	ACRES	
01470272040 01470272040	MENOMINEE INDIAN SCHOOL DISTRICT 3434 N3416 COTTAGE AVE NEOPIT BLOCK 7 LOT 24 (34-A)									X5	0.00	0.00
MENOMINEE INDIAN TRIBE OF WI. PO BOX 910 KESHENA, WI, 54135												
01470272050 01470272050	MENOMINEE INDIAN SCHOOL DISTRICT 3434 N3410 COTTAGE AVENUE NEOPIT BLOCK 7 LOT 25 & S. 1/2 OF LOT 24									X1	0.00	0.00
U.S.A. IN TRUST; KENNETH FISH NOT AVAILABLE NOT AVAILABLE, NA, 00000												
01470272060 01470272060	MENOMINEE INDIAN SCHOOL DISTRICT 3434 N3406 COTTAGE AVE NEOPIT BLOCK 7 LOT 26									X1	0.00	0.00
U.S.A. IN TRUST NOT AVAILABLE NOT AVAILABLE, NA, 00000												

YEAR
2023

State No.

ASSESSMENT ROLL FOR MENOMINEE Menominee COUNTYKEY TO
CODES1.A - RESIDENTIAL
2.B - COMMERCIAL
3.C - MANUFACTURING
4.D - AGRICULTURAL5.E - UNDEVELOPED
5m - AGRICULTURAL FOREST
6.F - PRODUCTIVE FOREST LANDS
7.G - OTHER1. PFC REG. ENTERED BEFORE 1/1/72
2. PFC REG. ENTERED AFTER 12/31/71
3. PFC SPECIAL CLASSIFICATION
4. COUNTY FOREST CROP
5. MFL OPEN ENTERED AFTER 2004
6. MFL CLOSED ENTERED AFTER 2004
7. MFL OPEN ENTERED BEFORE 2005
8. MFL CLOSED ENTERED BEFORE 20051. FEDERAL
2. STATE
3. COUNTY
4. OTHEREXEMPT FROM GEN.
PROPERTY TAX**TOTAL
ACRES
THIS
LINE**

PARCEL NUMBER	SCHOOL DIST.	VOL/PAGE - REG. DEEDS	TOTAL ACRES OF DESC.	ACREAGE & VALUE OF DESCRIPTION SUBJECT TO GENERAL PROPERTY TAX								EXEMPT FROM GEN. PROPERTY TAX		TOTAL ACRES THIS LINE
NAME & ADDRESS	SEC. TN. RANGE DESCRIPTION OF PROPERTY	C O D E	ACRES	LAND VALUE	IMPROVEMENT VALUE	TOTAL VALUE	C O D E	ACRES	VALUE	C O D E	ACRES			
2155 01470272070 01470272070 U.S.A. IN TRUST NOT AVAILABLE NOT AVAILABLE, NA, 00000	MENOMINEE INDIAN SCHOOL DISTRICT 3434 N3400 COTTAGE AVE NEOPIT BLOCK 7 LOT 27									X1	0.00			0.00
2156 01470272080 01470272080 U.S.A. IN TRUST NOT AVAILABLE NOT AVAILABLE, NA, 00000	MENOMINEE INDIAN SCHOOL DISTRICT 3434 N3394 COTTAGE AVE NEOPIT BLOCK 7 LOT 28									X1	0.00			0.00
2157 01470272090 01470272090 U.S.A. IN TRUST NOT AVAILABLE NOT AVAILABLE, NA, 00000	MENOMINEE INDIAN SCHOOL DISTRICT 3434 COTTAGE AVE (GARAGE) NEOPIT BLOCK 7 OUT LOT (GARAGE)									X1	0.00			0.00

YEAR
2023

State No.

ASSESSMENT ROLL FOR MENOMINEE Menominee COUNTYKEY TO
CODES1.A - RESIDENTIAL
2.B - COMMERCIAL
3.C - MANUFACTURING
4.D - AGRICULTURAL5.E - UNDEVELOPED
5m - AGRICULTURAL FOREST
6.F - PRODUCTIVE FOREST LANDS
7.G - OTHER1. PFC REG. ENTERED BEFORE 1/1/72
2. PFC REG. ENTERED AFTER 12/31/71
3. PFC SPECIAL CLASSIFICATION
4. COUNTY FOREST CROP
5. MFL OPEN ENTERED AFTER 2004
6. MFL CLOSED ENTERED AFTER 2004
7. MFL OPEN ENTERED BEFORE 2005
8. MFL CLOSED ENTERED BEFORE 20051. FEDERAL
2. STATE
3. COUNTY
4. OTHEREXEMPT FROM GEN.
PROPERTY TAX**TOTAL
ACRES
THIS
LINE**

PARCEL NUMBER	SCHOOL DIST.	VOL/PAGE - REG. DEEDS	TOTAL ACRES OF DESC.	ACREAGE & VALUE OF DESCRIPTION SUBJECT TO GENERAL PROPERTY TAX								EXEMPT FROM GEN. PROPERTY TAX		TOTAL ACRES THIS LINE
NAME & ADDRESS	SEC. TN. RANGE DESCRIPTION OF PROPERTY	C O D E	ACRES	LAND VALUE	IMPROVEMENT VALUE	TOTAL VALUE	C O D E	ACRES	VALUE	C O D E	ACRES			
2158 01470272100 01470272100 JUSTIN L WILBER, DESIRAE A WILBER N3437 COTTAGE AVE - P O BOX 116 NEOPIT, WI, 54150	MENOMINEE INDIAN SCHOOL DISTRICT 3434 N3443 COTTAGE AVENUE NEOPIT BLOCK 8 LOT 1 (34-A)	A	0.22	\$2,400	\$0	\$2,400								0.22
2159 01470273010 01470273010 U.S.A. IN TRUST; ROBERT & EVA WILBER NOT AVAILABLE NOT AVAILABLE, NA, 00000	MENOMINEE INDIAN SCHOOL DISTRICT 3434 N3437 COTTAGE AVENUE NEOPIT BLOCK 8 LOT 2									X1	0.00			0.00
2160 01470274010 01470274010 MENOMINEE HOUSING AUTHORITY PO BOX 459 KESHENA, WI, 54135	MENOMINEE INDIAN SCHOOL DISTRICT 3434 N3408 WHITE AVENUE NEOPIT BLOCK 8 LOT 12									X1	0.00			0.00

YEAR
2023

State No.

ASSESSMENT ROLL FOR MENOMINEE Menominee COUNTYKEY TO
CODES1.A - RESIDENTIAL
2.B - COMMERCIAL
3.C - MANUFACTURING
4.D - AGRICULTURAL5.E - UNDEVELOPED
5m - AGRICULTURAL FOREST
6.F - PRODUCTIVE FOREST LANDS
7.G - OTHER1. PFC REG. ENTERED BEFORE 1/1/72
2. PFC REG. ENTERED AFTER 12/31/71
3. PFC SPECIAL CLASSIFICATION
4. COUNTY FOREST CROP
5. MFL OPEN ENTERED AFTER 2004
6. MFL CLOSED ENTERED AFTER 2004
7. MFL OPEN ENTERED BEFORE 2005
8. MFL CLOSED ENTERED BEFORE 20051. FEDERAL
2. STATE
3. COUNTY
4. OTHEREXEMPT FROM GEN.
PROPERTY TAX**TOTAL
ACRES
THIS
LINE**

PARCEL NUMBER	SCHOOL DIST.	VOL/PAGE - REG. DEEDS	TOTAL ACRES OF DESC.	ACREAGE & VALUE OF DESCRIPTION SUBJECT TO GENERAL PROPERTY TAX					6. MFL CLOSED ENTERED AFTER 2004 7. MFL OPEN ENTERED BEFORE 2005 8. MFL CLOSED ENTERED BEFORE 2005			EXEMPT FROM GEN. PROPERTY TAX		ACRES THIS LINE
NAME & ADDRESS	SEC. TN. RANGE DESCRIPTION OF PROPERTY	C O D E	ACRES	LAND VALUE	IMPROVEMENT VALUE	TOTAL VALUE	C O D E	ACRES	VALUE	C O D E	ACRES			
01470274050 01470274050 DELABRUE, ROBERT PO BOX 13 NEOPIT, WI, 54150	MENOMINEE INDIAN SCHOOL DISTRICT 3434 N3432 WHITE AVENUE NEOPIT BLOCK 8 LOT 16 (34-A)	A	0.27	\$2,600	\$57,800	\$60,400						0.27		
01470274070 01470274070 GRIGNON, MARCELLA PO BOX 317 NEOPIT, WI, 54150	MENOMINEE INDIAN SCHOOL DISTRICT 3434 N3455 WHITE AVENUE NEOPIT BLOCK 9 LOT 1 (34-A)	A	0.53	\$3,300	\$63,300	\$66,600						0.53		
01470274080 01470274080 U.S.A. IN TRUST; REITER, FRANK AND PAULA NOT AVAILABLE NOT AVAILABLE, NA, 00000	MENOMINEE INDIAN SCHOOL DISTRICT 3434 N3445 WHITE AVENUE NEOPIT BLOCK 9 LOT 2									X1	0.00	0.00		

YEAR
2023

State No.

ASSESSMENT ROLL FOR MENOMINEE Menominee COUNTYKEY TO
CODES1.A - RESIDENTIAL
2.B - COMMERCIAL
3.C - MANUFACTURING
4.D - AGRICULTURAL5.E - UNDEVELOPED
5m - AGRICULTURAL FOREST
6.F - PRODUCTIVE FOREST LANDS
7.G - OTHER1. PFC REG. ENTERED BEFORE 1/1/72
2. PFC REG. ENTERED AFTER 12/31/71
3. PFC SPECIAL CLASSIFICATION
4. COUNTY FOREST CROP
5. MFL OPEN ENTERED AFTER 2004
6. MFL CLOSED ENTERED AFTER 2004
7. MFL OPEN ENTERED BEFORE 2005
8. MFL CLOSED ENTERED BEFORE 20051. FEDERAL
2. STATE
3. COUNTY
4. OTHEREXEMPT FROM GEN.
PROPERTY TAX**TOTAL
ACRES
THIS
LINE**

PARCEL NUMBER	SCHOOL DIST.	VOL/PAGE - REG. DEEDS	TOTAL ACRES OF DESC.	ACREAGE & VALUE OF DESCRIPTION SUBJECT TO GENERAL PROPERTY TAX								EXEMPT FROM GEN. PROPERTY TAX		TOTAL ACRES THIS LINE
NAME & ADDRESS	SEC. TN. RANGE DESCRIPTION OF PROPERTY	C O D E	ACRES	LAND VALUE	IMPROVEMENT VALUE	TOTAL VALUE	C O D E	ACRES	VALUE	C O D E	ACRES			
2164 01470274090 01470274090 U.S.A. IN TRUST NOT AVAILABLE NOT AVAILABLE, NA, 00000	MENOMINEE INDIAN SCHOOL DISTRICT 3434 N3439 WHITE AVE NEOPIT BLOCK 9 LOT 3									X1	0.00			0.00
2165 01470274100 01470274100 U.S.A. IN TRUST; CORN, ARNOLD & JOYCE NOT AVAILABLE NOT AVAILABLE, NA, 00000	MENOMINEE INDIAN SCHOOL DISTRICT 3434 N3433 WHITE AVENUE NEOPIT BLOCK 9 LOT 4									X1	0.00			0.00
2166 01470275010 01470275010 U.S.A. IN TRUST; PAMASKE, GERALD NOT AVAILABLE NOT AVAILABLE, NA, 00000	MENOMINEE INDIAN SCHOOL DISTRICT 3434 N3425 WHITE AVENUE NEOPIT BLOCK 9 LOT 5									X1	0.00			0.00

YEAR
2023

State No.

ASSESSMENT ROLL FOR MENOMINEE Menominee COUNTYKEY TO
CODES1.A - RESIDENTIAL
2.B - COMMERCIAL
3.C - MANUFACTURING
4.D - AGRICULTURAL5.E - UNDEVELOPED
5m - AGRICULTURAL FOREST
6.F - PRODUCTIVE FOREST LANDS
7.G - OTHER1. PFC REG. ENTERED BEFORE 1/1/72
2. PFC REG. ENTERED AFTER 12/31/71
3. PFC SPECIAL CLASSIFICATION
4. COUNTY FOREST CROP
5. MFL OPEN ENTERED AFTER 2004
6. MFL CLOSED ENTERED AFTER 2004
7. MFL OPEN ENTERED BEFORE 2005
8. MFL CLOSED ENTERED BEFORE 20051. FEDERAL
2. STATE
3. COUNTY
4. OTHEREXEMPT FROM GEN.
PROPERTY TAX**TOTAL
ACRES
THIS
LINE**

PARCEL NUMBER	SCHOOL DIST.	VOL/PAGE - REG. DEEDS	TOTAL ACRES OF DESC.	ACREAGE & VALUE OF DESCRIPTION SUBJECT TO GENERAL PROPERTY TAX					6. MFL CLOSED ENTERED AFTER 2004 7. MFL OPEN ENTERED BEFORE 2005 8. MFL CLOSED ENTERED BEFORE 2005			EXEMPT FROM GEN. PROPERTY TAX		ACRES THIS LINE
NAME & ADDRESS	SEC. TN. RANGE DESCRIPTION OF PROPERTY	C O D E	ACRES	LAND VALUE	IMPROVEMENT VALUE	TOTAL VALUE	C O D E	ACRES	VALUE	C O D E	ACRES			
01470275020 01470275020 WAUKAU, ANTOINE PO BOX 161 NEOPIT, WI, 54150	MENOMINEE INDIAN SCHOOL DISTRICT 3434 N3419 WHITE AVENUE NEOPIT BLK 9 LOT 6	A	0.30	\$2,700	\$0	\$2,700						0.30		
01470275030 01470275030 U.S.A. IN TRUST; DELABRUE, LEO NOT AVAILABLE NOT AVAILABLE, NA, 00000	MENOMINEE INDIAN SCHOOL DISTRICT 3434 N3413 WHITE AVENUE NEOPIT BLOCK 9 LOT 7									X1	0.00	0.00		
01470275040 01470275040 GUY F KESHENA PO BOX 910 KESHENA, WI, 54135	MENOMINEE INDIAN SCHOOL DISTRICT 3434 N3407 WHITE AVE NEOPIT BLOCK 9 LOT 8									X1	0.00	0.00		

YEAR
2023

State No.

ASSESSMENT ROLL FOR MENOMINEE Menominee COUNTYKEY TO
CODES1.A - RESIDENTIAL
2.B - COMMERCIAL
3.C - MANUFACTURING
4.D - AGRICULTURAL5.E - UNDEVELOPED
5m - AGRICULTURAL FOREST
6.F - PRODUCTIVE FOREST LANDS
7.G - OTHER1. PFC REG. ENTERED BEFORE 1/1/72
2. PFC REG. ENTERED AFTER 12/31/71
3. PFC SPECIAL CLASSIFICATION
4. COUNTY FOREST CROP
5. MFL OPEN ENTERED AFTER 2004
6. MFL CLOSED ENTERED AFTER 2004
7. MFL OPEN ENTERED BEFORE 2005
8. MFL CLOSED ENTERED BEFORE 20051. FEDERAL
2. STATE
3. COUNTY
4. OTHEREXEMPT FROM GEN.
PROPERTY TAX**TOTAL
ACRES
THIS
LINE**

PARCEL NUMBER	SCHOOL DIST.	VOL/PAGE - REG. DEEDS	TOTAL ACRES OF DESC.	ACREAGE & VALUE OF DESCRIPTION SUBJECT TO GENERAL PROPERTY TAX						EXEMPT FROM GEN. PROPERTY TAX		ACRES THIS LINE
NAME & ADDRESS	SEC. TN. RANGE DESCRIPTION OF PROPERTY	C O D E	ACRES	LAND VALUE	IMPROVEMENT VALUE	TOTAL VALUE	C O D E	ACRES	VALUE	C O D E	ACRES	
01470275050 01470275050 GUY F KESHENA PO BOX 910 KESHENA, WI, 54135	MENOMINEE INDIAN SCHOOL DISTRICT 3434 N3401 WHITE AVE NEOPIT BLOCK 9 LOT 9									X1	0.00	0.00
01470275060 01470275060 U.S.A. IN TRUST; CHEVALIER, JEANETTE NOT AVAILABLE NOT AVAILABLE, NA, 00000	MENOMINEE INDIAN SCHOOL DISTRICT 3434 N3395 WHITE AVENUE NEOPIT BLOCK 9 LOT 10									X1	0.00	0.00
01470275070 01470275070 U.S.A. IN TRUST; CHEVALIER, JEANETTE NOT AVAILABLE NOT AVAILABLE, NA, 00000	MENOMINEE INDIAN SCHOOL DISTRICT 3434 N3389 WHITE AVE NEOPIT BLOCK 9 LOT 11									X1	0.00	0.00

YEAR
2023

State No.

ASSESSMENT ROLL FOR MENOMINEE Menominee COUNTYKEY TO
CODES1.A - RESIDENTIAL
2.B - COMMERCIAL
3.C - MANUFACTURING
4.D - AGRICULTURAL5.E - UNDEVELOPED
5m - AGRICULTURAL FOREST
6.F - PRODUCTIVE FOREST LANDS
7.G - OTHER1. PFC REG. ENTERED BEFORE 1/1/72
2. PFC REG. ENTERED AFTER 12/31/71
3. PFC SPECIAL CLASSIFICATION
4. COUNTY FOREST CROP
5. MFL OPEN ENTERED AFTER 2004
6. MFL CLOSED ENTERED AFTER 2004
7. MFL OPEN ENTERED BEFORE 2005
8. MFL CLOSED ENTERED BEFORE 20051. FEDERAL
2. STATE
3. COUNTY
4. OTHEREXEMPT FROM GEN.
PROPERTY TAX**TOTAL
ACRES
THIS
LINE**

PARCEL NUMBER	SCHOOL DIST.	VOL/PAGE - REG. DEEDS	TOTAL ACRES OF DESC.	ACREAGE & VALUE OF DESCRIPTION SUBJECT TO GENERAL PROPERTY TAX					6. MFL CLOSED ENTERED AFTER 2004 7. MFL OPEN ENTERED BEFORE 2005 8. MFL CLOSED ENTERED BEFORE 2005			EXEMPT FROM GEN. PROPERTY TAX		ACRES THIS LINE
NAME & ADDRESS	SEC. TN. RANGE DESCRIPTION OF PROPERTY	C O D E	ACRES	LAND VALUE	IMPROVEMENT VALUE	TOTAL VALUE	C O D E	ACRES	VALUE	C O D E	ACRES			
01470275080 01470275080 U.S.A. IN TRUST NOT AVAILABLE NOT AVAILABLE, NA, 00000	MENOMINEE INDIAN SCHOOL DISTRICT 3434 W6753 SHAWPOKASIC ST NEOPIT BLOCK 10 LOT 1									X1	0.00	0.00		
01470275090 01470275090 U.S.A. IN TRUST NOT AVAILABLE NOT AVAILABLE, NA, 00000	MENOMINEE INDIAN SCHOOL DISTRICT 3434 N3501 COTTAGE AVE NEOPIT BLOCK 10 LOT 2									X1	0.00	0.00		
01470275100 01470275100 KESHENA, GUY F PO BOX 910 KESHENA, WI, 54135	MENOMINEE INDIAN SCHOOL DISTRICT 3434 N3495 COTTAGE AVE NEOPIT BLOCK 10 LOT 3									X1	0.00	0.00		

YEAR
2023

State No.

ASSESSMENT ROLL FOR MENOMINEE Menominee COUNTYKEY TO
CODES1.A - RESIDENTIAL
2.B - COMMERCIAL
3.C - MANUFACTURING
4.D - AGRICULTURAL5.E - UNDEVELOPED
5m - AGRICULTURAL FOREST
6.F - PRODUCTIVE FOREST LANDS
7.G - OTHER1. PFC REG. ENTERED BEFORE 1/1/72
2. PFC REG. ENTERED AFTER 12/31/71
3. PFC SPECIAL CLASSIFICATION
4. COUNTY FOREST CROP
5. MFL OPEN ENTERED AFTER 2004
6. MFL CLOSED ENTERED AFTER 2004
7. MFL OPEN ENTERED BEFORE 2005
8. MFL CLOSED ENTERED BEFORE 20051. FEDERAL
2. STATE
3. COUNTY
4. OTHEREXEMPT FROM GEN.
PROPERTY TAX**TOTAL
ACRES
THIS
LINE**

PARCEL NUMBER	SCHOOL DIST.	VOL/PAGE - REG. DEEDS	TOTAL ACRES OF DESC.	ACREAGE & VALUE OF DESCRIPTION SUBJECT TO GENERAL PROPERTY TAX						6. MFL CLOSED ENTERED AFTER 2004 7. MFL OPEN ENTERED BEFORE 2005 8. MFL CLOSED ENTERED BEFORE 2005		EXEMPT FROM GEN. PROPERTY TAX		ACRES THIS LINE
NAME & ADDRESS	SEC. TN. RANGE DESCRIPTION OF PROPERTY	C O D E	ACRES	LAND VALUE	IMPROVEMENT VALUE	TOTAL VALUE	C O D E	ACRES	VALUE	C O D E	ACRES			
01470276010 01470276010 U.S.A. IN TRUST NOT AVAILABLE NOT AVAILABLE, NA, 00000	MENOMINEE INDIAN SCHOOL DISTRICT 3434 N3491 COTTAGE AVE NEOPIT BLOCK 10 LOT 4									X1	0.00	0.00		
01470276020 01470276020 U.S.A. IN TRUST; LAND USE DEPARTMENT PO BOX 491 KESHENA, WI, 54135	MENOMINEE INDIAN SCHOOL DISTRICT 3434 N3487 COTTAGE AVENUE NEOPIT BLOCK 10 LOT 5									X1	0.00	0.00		
01470276060 01470276060 USA IN TRUST NOT AVAILABLE NOT AVAILABLE, NA, 00000	MENOMINEE INDIAN SCHOOL DISTRICT 3434 N3471 COTTAGE AVENUE NEOPIT BLOCK 10 LOT 9									X1	0.00	0.00		

YEAR
2023

State No.

ASSESSMENT ROLL FOR MENOMINEE Menominee COUNTYKEY TO
CODES1.A - RESIDENTIAL
2.B - COMMERCIAL
3.C - MANUFACTURING
4.D - AGRICULTURAL5.E - UNDEVELOPED
5m - AGRICULTURAL FOREST
6.F - PRODUCTIVE FOREST LANDS
7.G - OTHER1. PFC REG. ENTERED BEFORE 1/1/72
2. PFC REG. ENTERED AFTER 12/31/71
3. PFC SPECIAL CLASSIFICATION
4. COUNTY FOREST CROP
5. MFL OPEN ENTERED AFTER 2004
6. MFL CLOSED ENTERED AFTER 2004
7. MFL OPEN ENTERED BEFORE 2005
8. MFL CLOSED ENTERED BEFORE 20051. FEDERAL
2. STATE
3. COUNTY
4. OTHEREXEMPT FROM GEN.
PROPERTY TAX**TOTAL
ACRES
THIS
LINE**

PARCEL NUMBER	SCHOOL DIST.	VOL/PAGE - REG. DEEDS	TOTAL ACRES OF DESC.	ACREAGE & VALUE OF DESCRIPTION SUBJECT TO GENERAL PROPERTY TAX						6. MFL CLOSED ENTERED AFTER 2004 7. MFL OPEN ENTERED BEFORE 2005 8. MFL CLOSED ENTERED BEFORE 2005		EXEMPT FROM GEN. PROPERTY TAX		ACRES THIS LINE
NAME & ADDRESS	SEC. TN. RANGE DESCRIPTION OF PROPERTY	C O D E	ACRES	LAND VALUE	IMPROVEMENT VALUE	TOTAL VALUE	C O D E	ACRES	VALUE	C O D E	ACRES			
01470276070 01470276070 MENOMINEE INDIAN SCHOOL DISTRICT 3434 U.S.A. IN TRUST; TILLOTT, BERNARD & JOSE NOT AVAILABLE NOT AVAILABLE, NA, 00000	N3467 COTTAGE AVENUE NEOPIT BLOCK 10 LOT 10									X1	0.00	0.00		
01470276080 01470276080 MENOMINEE INDIAN SCHOOL DISTRICT 3434 U.S.A. IN TRUST NOT AVAILABLE NOT AVAILABLE, NA, 00000	N3463 COTTAGE AVE NEOPIT BLOCK 10 LOT 11									X1	0.00	0.00		
01470276090 01470276090 MENOMINEE INDIAN SCHOOL DISTRICT 3434 U.S.A. IN TRUST NOT AVAILABLE NOT AVAILABLE, NA, 00000	N3457 COTTAGE AVE NEOPIT BLOCK 10 LOT 12									X1	0.00	0.00		

YEAR
2023

State No.

ASSESSMENT ROLL FOR MENOMINEE Menominee COUNTYKEY TO
CODES1.A - RESIDENTIAL
2.B - COMMERCIAL
3.C - MANUFACTURING
4.D - AGRICULTURAL5.E - UNDEVELOPED
5m - AGRICULTURAL FOREST
6.F - PRODUCTIVE FOREST LANDS
7.G - OTHER1. PFC REG. ENTERED BEFORE 1/1/72
2. PFC REG. ENTERED AFTER 12/31/71
3. PFC SPECIAL CLASSIFICATION
4. COUNTY FOREST CROP
5. MFL OPEN ENTERED AFTER 2004
6. MFL CLOSED ENTERED AFTER 2004
7. MFL OPEN ENTERED BEFORE 2005
8. MFL CLOSED ENTERED BEFORE 20051. FEDERAL
2. STATE
3. COUNTY
4. OTHEREXEMPT FROM GEN.
PROPERTY TAX**TOTAL
ACRES
THIS
LINE**

PARCEL NUMBER	SCHOOL DIST.	VOL/PAGE - REG. DEEDS	TOTAL ACRES OF DESC.	ACREAGE & VALUE OF DESCRIPTION SUBJECT TO GENERAL PROPERTY TAX						6. MFL CLOSED ENTERED AFTER 2004 7. MFL OPEN ENTERED BEFORE 2005 8. MFL CLOSED ENTERED BEFORE 2005		EXEMPT FROM GEN. PROPERTY TAX		ACRES THIS LINE
NAME & ADDRESS	SEC. TN. RANGE DESCRIPTION OF PROPERTY	C O D E	ACRES	LAND VALUE	IMPROVEMENT VALUE	TOTAL VALUE	C O D E	ACRES	VALUE	C O D E	ACRES			
01470276100 01470276100 BEAUPREY, MONTY L. SR. PO BOX 328 NEOPIT, WI, 54150	MENOMINEE INDIAN SCHOOL DISTRICT 3434 N3451 COTTAGE AVENUE NEOPIT BLOCK 10 LOT 13 (34-A)	A	0.20	\$2,200	\$30,300	\$32,500						0.20		
01470277010 01470277010 U.S.A IN TRUST PO BOX 910 KESHENA, WI, 54135	MENOMINEE INDIAN SCHOOL DISTRICT 3434 N3448 WHITE AVE NEOPIT BLOCK 10 LOT 14 (34-A)									X5	0.00	0.00		
01470277020 01470277020 U.S.A. IN TRUST NOT AVAILABLE NOT AVAILABLE, NA, 00000	MENOMINEE INDIAN SCHOOL DISTRICT 3434 WHITE AVE NEOPIT BLOCK 10 LOT 15									X1	0.00	0.00		

YEAR
2023

State No.

ASSESSMENT ROLL FOR MENOMINEE Menominee COUNTYKEY TO
CODES1.A - RESIDENTIAL
2.B - COMMERCIAL
3.C - MANUFACTURING
4.D - AGRICULTURAL5.E - UNDEVELOPED
5m - AGRICULTURAL FOREST
6.F - PRODUCTIVE FOREST LANDS
7.G - OTHER1. PFC REG. ENTERED BEFORE 1/1/72
2. PFC REG. ENTERED AFTER 12/31/71
3. PFC SPECIAL CLASSIFICATION
4. COUNTY FOREST CROP
5. MFL OPEN ENTERED AFTER 2004
6. MFL CLOSED ENTERED AFTER 2004
7. MFL OPEN ENTERED BEFORE 2005
8. MFL CLOSED ENTERED BEFORE 20051. FEDERAL
2. STATE
3. COUNTY
4. OTHEREXEMPT FROM GEN.
PROPERTY TAX**TOTAL
ACRES
THIS
LINE**

PARCEL NUMBER	SCHOOL DIST.	VOL/PAGE - REG. DEEDS	TOTAL ACRES OF DESC.	ACREAGE & VALUE OF DESCRIPTION SUBJECT TO GENERAL PROPERTY TAX								EXEMPT FROM GEN. PROPERTY TAX		TOTAL ACRES THIS LINE
NAME & ADDRESS	SEC. TN. RANGE DESCRIPTION OF PROPERTY	C O D E	ACRES	LAND VALUE	IMPROVEMENT VALUE	TOTAL VALUE	C O D E	ACRES	VALUE	C O D E	ACRES			
2185 01470277030 01470277030 U.S.A. IN TRUST NOT AVAILABLE NOT AVAILABLE, NA, 00000	MENOMINEE INDIAN SCHOOL DISTRICT 3434 N3456 A' KWINE MI NEOPIT BLOCK 10 LOT 16									X1	0.00			0.00
2186 01470277040 01470277040 U.S.A. IN TRUST NOT AVAILABLE NOT AVAILABLE, NA, 00000	MENOMINEE INDIAN SCHOOL DISTRICT 3434 A' KWINE MI NEOPIT BLOCK 10 LOT 17									X1	0.00			0.00
2187 01470277050 01470277050 GUY F KESHENA PO BOX 910 KESHENA, WI, 54135	MENOMINEE INDIAN SCHOOL DISTRICT 3434 N3473 A' KWINE MI NEOPIT BLOCK 10 LOT 18									X1	0.00			0.00

YEAR
2023

State No.

ASSESSMENT ROLL FOR MENOMINEE Menominee COUNTYKEY TO
CODES1.A - RESIDENTIAL
2.B - COMMERCIAL
3.C - MANUFACTURING
4.D - AGRICULTURAL5.E - UNDEVELOPED
5m - AGRICULTURAL FOREST
6.F - PRODUCTIVE FOREST LANDS
7.G - OTHER1. PFC REG. ENTERED BEFORE 1/1/72
2. PFC REG. ENTERED AFTER 12/31/71
3. PFC SPECIAL CLASSIFICATION
4. COUNTY FOREST CROP
5. MFL OPEN ENTERED AFTER 2004
6. MFL CLOSED ENTERED AFTER 2004
7. MFL OPEN ENTERED BEFORE 2005
8. MFL CLOSED ENTERED BEFORE 20051. FEDERAL
2. STATE
3. COUNTY
4. OTHEREXEMPT FROM GEN.
PROPERTY TAX**TOTAL
ACRES
THIS
LINE**

PARCEL NUMBER	SCHOOL DIST.	VOL/PAGE - REG. DEEDS	TOTAL ACRES OF DESC.	ACREAGE & VALUE OF DESCRIPTION SUBJECT TO GENERAL PROPERTY TAX					6. MFL CLOSED ENTERED AFTER 2004 7. MFL OPEN ENTERED BEFORE 2005 8. MFL CLOSED ENTERED BEFORE 2005			EXEMPT FROM GEN. PROPERTY TAX		ACRES THIS LINE
NAME & ADDRESS	SEC. TN. RANGE DESCRIPTION OF PROPERTY	C O D E	ACRES	LAND VALUE	IMPROVEMENT VALUE	TOTAL VALUE	C O D E	ACRES	VALUE	C O D E	ACRES			
01470277060 01470277060 M.I.T.W.; GUY KESHENA PO BOX 910 KESHENA, WI, 54135	MENOMINEE INDIAN SCHOOL DISTRICT 3434 N3481 A' KWINE MI NEOPIT BLOCK 10 LOT 19 & S.1/2 OF LOT 20 (34-A)									X5	0.00	0.00		
01470277070 01470277070 MENOMINEE COUNTY PO BOX 279 KESHENA, WI, 54135	MENOMINEE INDIAN SCHOOL DISTRICT 3434 N3485 A' KWINE MI NEOPIT BLOCK 10 LOT 20 N.1/2 (34-A)									X5	0.00	0.00		
01470277080 01470277080 MENOMINEE COUNTY PO BOX 279 KESHENA, WI, 54135	MENOMINEE INDIAN SCHOOL DISTRICT 3434 N3491 A' KWINE MI NEOPIT BLOCK 10 LOT 21 (34-A)									X5	0.00	0.00		

YEAR
2023

State No.

ASSESSMENT ROLL FOR MENOMINEE Menominee COUNTYKEY TO
CODES1.A - RESIDENTIAL
2.B - COMMERCIAL
3.C - MANUFACTURING
4.D - AGRICULTURAL5.E - UNDEVELOPED
5m - AGRICULTURAL FOREST
6.F - PRODUCTIVE FOREST LANDS
7.G - OTHER1. PFC REG. ENTERED BEFORE 1/1/72
2. PFC REG. ENTERED AFTER 12/31/71
3. PFC SPECIAL CLASSIFICATION
4. COUNTY FOREST CROP
5. MFL OPEN ENTERED AFTER 2004
6. MFL CLOSED ENTERED AFTER 2004
7. MFL OPEN ENTERED BEFORE 2005
8. MFL CLOSED ENTERED BEFORE 20051. FEDERAL
2. STATE
3. COUNTY
4. OTHEREXEMPT FROM GEN.
PROPERTY TAX**TOTAL
ACRES
THIS
LINE**

PARCEL NUMBER	SCHOOL DIST.	VOL/PAGE - REG. DEEDS	TOTAL ACRES OF DESC.	ACREAGE & VALUE OF DESCRIPTION SUBJECT TO GENERAL PROPERTY TAX						6. MFL CLOSED ENTERED AFTER 2004 7. MFL OPEN ENTERED BEFORE 2005 8. MFL CLOSED ENTERED BEFORE 2005		EXEMPT FROM GEN. PROPERTY TAX		ACRES THIS LINE
NAME & ADDRESS	SEC. TN. RANGE DESCRIPTION OF PROPERTY	C O D E	ACRES	LAND VALUE	IMPROVEMENT VALUE	TOTAL VALUE	C O D E	ACRES	VALUE	C O D E	ACRES			
01470277090 01470277090 U.S.A. IN TRUST NOT AVAILABLE NOT AVAILABLE, NA, 00000	MENOMINEE INDIAN SCHOOL DISTRICT 3434 W6761 SHAWPOKASIC ST NEOPIT BLOCK 10 LOT 22									X1	0.00	0.00		
01470277100 01470277100 BOBBIE J CALDWELL PO BOX 14 NEOPIT, WI, 54150	MENOMINEE INDIAN SCHOOL DISTRICT 3434 W6767 SHAWPOKASIC STREET NEOPIT BLOCK 10 LOT 23 (34-A)	A	0.25	\$2,600	\$47,100	\$49,700						0.25		
01470278010 01470278010 U.S.A. IN TRUST NOT AVAILABLE NOT AVAILABLE, NA, 00000	MENOMINEE INDIAN SCHOOL DISTRICT 3434 W6771 SHAWPOKASIC ST NEOPIT BLOCK 10 LOT 24									X1	0.00	0.00		

YEAR
2023

State No.

ASSESSMENT ROLL FOR MENOMINEE Menominee COUNTYKEY TO
CODES1.A - RESIDENTIAL
2.B - COMMERCIAL
3.C - MANUFACTURING
4.D - AGRICULTURAL5.E - UNDEVELOPED
5m - AGRICULTURAL FOREST
6.F - PRODUCTIVE FOREST LANDS
7.G - OTHER1. PFC REG. ENTERED BEFORE 1/1/72
2. PFC REG. ENTERED AFTER 12/31/71
3. PFC SPECIAL CLASSIFICATION
4. COUNTY FOREST CROP
5. MFL OPEN ENTERED AFTER 2004
6. MFL CLOSED ENTERED AFTER 2004
7. MFL OPEN ENTERED BEFORE 2005
8. MFL CLOSED ENTERED BEFORE 20051. FEDERAL
2. STATE
3. COUNTY
4. OTHEREXEMPT FROM GEN.
PROPERTY TAX**TOTAL
ACRES
THIS
LINE**

PARCEL NUMBER	SCHOOL DIST.	VOL/PAGE - REG. DEEDS	TOTAL ACRES OF DESC.	ACREAGE & VALUE OF DESCRIPTION SUBJECT TO GENERAL PROPERTY TAX					6. MFL CLOSED ENTERED AFTER 2004 7. MFL OPEN ENTERED BEFORE 2005 8. MFL CLOSED ENTERED BEFORE 2005			EXEMPT FROM GEN. PROPERTY TAX		ACRES THIS LINE
NAME & ADDRESS	SEC. TN. RANGE DESCRIPTION OF PROPERTY	C O D E	ACRES	LAND VALUE	IMPROVEMENT VALUE	TOTAL VALUE	C O D E	ACRES	VALUE	C O D E	ACRES			
01470278020 01470278020 U.S.A. IN TRUST; MARVIN JAMES NOT AVAILABLE NOT AVAILABLE, NA, 00000	MENOMINEE INDIAN SCHOOL DISTRICT 3434 W6775 SHAWPOKASIC STREET NEOPIT BLOCK 10 LOT 25									X1	0.00	0.00		
01470278030 01470278030 U.S.A. IN TRUST NOT AVAILABLE NOT AVAILABLE, NA, 00000	MENOMINEE INDIAN SCHOOL DISTRICT 3434 W6783 SHAWPOKASIC ST NEOPIT BLOCK 10 LOT 26									X1	0.00	0.00		
01470278040 01470278040 U.S.A. IN TRUST NOT AVAILABLE NOT AVAILABLE, NA, 00000	MENOMINEE INDIAN SCHOOL DISTRICT 3434 WHITE AVE NEOPIT BLOCK 10 OUT LOT 1									X1	0.00	0.00		

YEAR
2023

State No.

ASSESSMENT ROLL FOR MENOMINEE Menominee COUNTYKEY TO
CODES1.A - RESIDENTIAL
2.B - COMMERCIAL
3.C - MANUFACTURING
4.D - AGRICULTURAL5.E - UNDEVELOPED
5m - AGRICULTURAL FOREST
6.F - PRODUCTIVE FOREST LANDS
7.G - OTHER1. PFC REG. ENTERED BEFORE 1/1/72
2. PFC REG. ENTERED AFTER 12/31/71
3. PFC SPECIAL CLASSIFICATION
4. COUNTY FOREST CROP
5. MFL OPEN ENTERED AFTER 2004
6. MFL CLOSED ENTERED AFTER 2004
7. MFL OPEN ENTERED BEFORE 2005
8. MFL CLOSED ENTERED BEFORE 20051. FEDERAL
2. STATE
3. COUNTY
4. OTHEREXEMPT FROM GEN.
PROPERTY TAX**TOTAL
ACRES
THIS
LINE**

PARCEL NUMBER	SCHOOL DIST.	VOL/PAGE - REG. DEEDS	TOTAL ACRES OF DESC.	ACREAGE & VALUE OF DESCRIPTION SUBJECT TO GENERAL PROPERTY TAX						6. MFL CLOSED ENTERED AFTER 2004 7. MFL OPEN ENTERED BEFORE 2005 8. MFL CLOSED ENTERED BEFORE 2005		EXEMPT FROM GEN. PROPERTY TAX		ACRES THIS LINE
NAME & ADDRESS	SEC. TN. RANGE DESCRIPTION OF PROPERTY	C O D E	ACRES	LAND VALUE	IMPROVEMENT VALUE	TOTAL VALUE	C O D E	ACRES	VALUE	C O D E	ACRES			
01470278050 01470278050 FRANCISCAN FATHERS ST. ANTHONY'S CHURCH NEOPIT, WI, 54150	MENOMINEE INDIAN SCHOOL DISTRICT 3434 W6799 CHURCH STREET NEOPIT BLOCK 10 OUT LOT 2 ST. ANTHONY'S									X5	0.00	0.00		
01470278060 01470278060 U.S.A. IN TRUST ST. ANTHONY'S SCHOOL NEOPIT, WI, 54150	MENOMINEE INDIAN SCHOOL DISTRICT 3434 W6817 CHURCH ST NEOPIT BLOCK 10 OUT LOT 3									X5	0.00	0.00		
01470278070 01470278070 Martina Frechette N342 STH 47/55 PO Box 567 Keshena, Wisconsin, 54135	MENOMINEE INDIAN SCHOOL DISTRICT 3434 N3640 STH 47 NEOPIT BLOCK 11 LOT 1 (34-C)	A	0.22	\$2,400	\$0	\$2,400						0.22		

YEAR 2023	State No.
--------------	-----------

ASSESSMENT ROLL FOR MENOMINEE Menominee COUNTY

KEY TO
CODES

1.A - RESIDENTIAL
2.B - COMMERCIAL
3.C - MANUFACTURING
4.D - AGRICULTURAL

5.E - UNDEVELOPED
5m - AGRICULTURAL FOREST
6.F - PRODUCTIVE FOREST LANDS
7.G - OTHER

1. PFC REG. ENTERED BEFORE 1/1/72
2. PFC REG. ENTERED AFTER 12/31/71
3. PFC SPECIAL CLASSIFICATION
4. COUNTY FOREST CROP
5. MFL OPEN ENTERED AFTER 2004
6. MFL CLOSED ENTERED AFTER 2004
7. MFL OPEN ENTERED BEFORE 2005
8. MFL CLOSED ENTERED BEFORE 2005

1. FEDERAL
2. STATE
3. COUNTY
4. OTHER

EXEMPT FROM GEN.
PROPERTY TAX

**TOTAL
ACRES
THIS
LINE**

PARCEL NUMBER	SCHOOL DIST.	VOL/PAGE - REG. DEEDS	TOTAL ACRES OF DESC.	ACREAGE & VALUE OF DESCRIPTION SUBJECT TO GENERAL PROPERTY TAX								EXEMPT FROM GEN. PROPERTY TAX		TOTAL ACRES THIS LINE
NAME & ADDRESS	SEC. TN. RANGE DESCRIPTION OF PROPERTY	C O D E	ACRES	LAND VALUE	IMPROVEMENT VALUE	TOTAL VALUE	C O D E	ACRES	VALUE	C O D E	ACRES			
2200 01470278080 01470278080 U.S.A. IN TRUST NOT AVAILABLE NOT AVAILABLE, NA, 00000	MENOMINEE INDIAN SCHOOL DISTRICT 3434 N3658 STH 47 NEOPIT BLOCK 11 LOT 2									X1	0.00			0.00
2201 01470278090 01470278090 U.S.A. IN TRUST NOT AVAILABLE NOT AVAILABLE, NA, 00000	MENOMINEE INDIAN SCHOOL DISTRICT 3434 STH 47 NEOPIT BLOCK 11 LOT 3									X1	0.00			0.00
2202 01470278100 01470278100 U.S.A. IN TRUST NOT AVAILABLE NOT AVAILABLE, NA, 00000	MENOMINEE INDIAN SCHOOL DISTRICT 3434 STH 47 NEOPIT BLOCK 11 LOT 4									X1	0.00			0.00

YEAR
2023

State No.

ASSESSMENT ROLL FOR MENOMINEE Menominee COUNTYKEY TO
CODES1.A - RESIDENTIAL
2.B - COMMERCIAL
3.C - MANUFACTURING
4.D - AGRICULTURAL5.E - UNDEVELOPED
5m - AGRICULTURAL FOREST
6.F - PRODUCTIVE FOREST LANDS
7.G - OTHER1. PFC REG. ENTERED BEFORE 1/1/72
2. PFC REG. ENTERED AFTER 12/31/71
3. PFC SPECIAL CLASSIFICATION
4. COUNTY FOREST CROP
5. MFL OPEN ENTERED AFTER 2004
6. MFL CLOSED ENTERED AFTER 2004
7. MFL OPEN ENTERED BEFORE 2005
8. MFL CLOSED ENTERED BEFORE 20051. FEDERAL
2. STATE
3. COUNTY
4. OTHEREXEMPT FROM GEN.
PROPERTY TAX**TOTAL
ACRES
THIS
LINE**

PARCEL NUMBER	SCHOOL DIST.	VOL/PAGE - REG. DEEDS	TOTAL ACRES OF DESC.	ACREAGE & VALUE OF DESCRIPTION SUBJECT TO GENERAL PROPERTY TAX								EXEMPT FROM GEN. PROPERTY TAX		TOTAL ACRES THIS LINE
NAME & ADDRESS	SEC. TN. RANGE DESCRIPTION OF PROPERTY	C O D E	ACRES	LAND VALUE	IMPROVEMENT VALUE	TOTAL VALUE	C O D E	ACRES	VALUE	C O D E	ACRES			
2203 01470279010 01470279010 FRANCISCAN FATHERS NOT AVAILABLE NEOPIT, WI, 54150	MENOMINEE INDIAN SCHOOL DISTRICT 3434 N6786 CHURCH ST (LOTS 1-3) NEOPIT BLOCK 12 LOTS 1-3									X5	0.00			0.00
2204 01470279025 01470279025 GLEN S GRIESBACH & ROSE MARIE GRIESBACH, REVOCABLE TRUST DATED DECEMBER 14, 2017 507 S. COVENANT LANE APPLETON, WI, 54915	MENOMINEE INDIAN SCHOOL DISTRICT 3434 W6786 CHURCH STREET (POST OFFICE) LOT 1 C/S/M MAP NO. 228, V OLUM 2 PAGE 228 BEING PART OF LOTS 2&3 I N BLOCK 12 OF NEOPIT (34-C)	B	0.26	\$2,600	\$58,200	\$60,800								0.26
2205 01470279050 01470279050 U.S.A. IN TRUST; WESHO, MICHAEL & WILENE NOT AVAILABLE NOT AVAILABLE, NA, 00000	MENOMINEE INDIAN SCHOOL DISTRICT 3434 CHURCH STREET NEOPIT BLOCK 12 LOT 4									X1	0.00			0.00

YEAR
2023

State No.

ASSESSMENT ROLL FOR MENOMINEE Menominee COUNTYKEY TO
CODES1.A - RESIDENTIAL
2.B - COMMERCIAL
3.C - MANUFACTURING
4.D - AGRICULTURAL5.E - UNDEVELOPED
5m - AGRICULTURAL FOREST
6.F - PRODUCTIVE FOREST LANDS
7.G - OTHER1. PFC REG. ENTERED BEFORE 1/1/72
2. PFC REG. ENTERED AFTER 12/31/71
3. PFC SPECIAL CLASSIFICATION
4. COUNTY FOREST CROP
5. MFL OPEN ENTERED AFTER 2004
6. MFL CLOSED ENTERED AFTER 2004
7. MFL OPEN ENTERED BEFORE 2005
8. MFL CLOSED ENTERED BEFORE 20051. FEDERAL
2. STATE
3. COUNTY
4. OTHEREXEMPT FROM GEN.
PROPERTY TAX**TOTAL
ACRES
THIS
LINE**

PARCEL NUMBER	SCHOOL DIST.	VOL/PAGE - REG. DEEDS	TOTAL ACRES OF DESC.	ACREAGE & VALUE OF DESCRIPTION SUBJECT TO GENERAL PROPERTY TAX					6. MFL CLOSED ENTERED AFTER 2004 7. MFL OPEN ENTERED BEFORE 2005 8. MFL CLOSED ENTERED BEFORE 2005		EXEMPT FROM GEN. PROPERTY TAX		ACRES THIS LINE
NAME & ADDRESS	SEC. TN. RANGE DESCRIPTION OF PROPERTY	C O D E	ACRES	LAND VALUE	IMPROVEMENT VALUE	TOTAL VALUE	C O D E	ACRES	VALUE	C O D E	ACRES		
01470279060 01470279060 U.S.A. IN TRUST NOT AVAILABLE NOT AVAILABLE, NA, 00000	MENOMINEE INDIAN SCHOOL DISTRICT 3434 STH 47 NEOPIT BLOCK 13 LOT 1									X1	0.00	0.00	
01470279070 01470279070 U.S.A. IN TRUST NOT AVAILABLE NOT AVAILABLE, NA, 00000	MENOMINEE INDIAN SCHOOL DISTRICT 3434 W6724 SHAWPOKASIC ST NEOPIT BLOCK 14 LOT 1									X1	0.00	0.00	
01470279080 01470279080 U.S.A. IN TRUST NOT AVAILABLE NOT AVAILABLE, NA, 00000	MENOMINEE INDIAN SCHOOL DISTRICT 3434 N3522 COTTAGE AVE NEOPIT BLOCK 14 LOT 2									X1	0.00	0.00	

YEAR
2023

State No.

ASSESSMENT ROLL FOR MENOMINEE Menominee COUNTYKEY TO
CODES1.A - RESIDENTIAL
2.B - COMMERCIAL
3.C - MANUFACTURING
4.D - AGRICULTURAL5.E - UNDEVELOPED
5m - AGRICULTURAL FOREST
6.F - PRODUCTIVE FOREST LANDS
7.G - OTHER1. PFC REG. ENTERED BEFORE 1/1/72
2. PFC REG. ENTERED AFTER 12/31/71
3. PFC SPECIAL CLASSIFICATION
4. COUNTY FOREST CROP
5. MFL OPEN ENTERED AFTER 2004
6. MFL CLOSED ENTERED AFTER 2004
7. MFL OPEN ENTERED BEFORE 2005
8. MFL CLOSED ENTERED BEFORE 20051. FEDERAL
2. STATE
3. COUNTY
4. OTHEREXEMPT FROM GEN.
PROPERTY TAX**TOTAL
ACRES
THIS
LINE**

PARCEL NUMBER	SCHOOL DIST.	VOL/PAGE - REG. DEEDS	TOTAL ACRES OF DESC.	ACREAGE & VALUE OF DESCRIPTION SUBJECT TO GENERAL PROPERTY TAX								EXEMPT FROM GEN. PROPERTY TAX		TOTAL ACRES THIS LINE
NAME & ADDRESS	SEC. TN. RANGE DESCRIPTION OF PROPERTY	C O D E	ACRES	LAND VALUE	IMPROVEMENT VALUE	TOTAL VALUE	C O D E	ACRES	VALUE	C O D E	ACRES			
2209 01470279090 01470279090 U.S.A. IN TRUST NOT AVAILABLE NOT AVAILABLE, NA, 00000	MENOMINEE INDIAN SCHOOL DISTRICT 3434 W6743 NORTH ST NEOPIT BLOCK 15 LOT 1									X1	0.00			0.00
2210 01470279100 01470279100 U.S.A. IN TRUST NOT AVAILABLE NOT AVAILABLE, NA, 00000	MENOMINEE INDIAN SCHOOL DISTRICT 3434 NORTH ST NEOPIT BLOCK 15 LOT 2									X1	0.00			0.00
2211 01470280010 01470280010 U.S.A. IN TRUST NOT AVAILABLE NOT AVAILABLE, NA, 00000	MENOMINEE INDIAN SCHOOL DISTRICT 3434 NORTH ST NEOPIT BLOCK 15 LOT 3									X1	0.00			0.00

YEAR
2023

State No.

ASSESSMENT ROLL FOR MENOMINEE Menominee COUNTYKEY TO
CODES1.A - RESIDENTIAL
2.B - COMMERCIAL
3.C - MANUFACTURING
4.D - AGRICULTURAL5.E - UNDEVELOPED
5m - AGRICULTURAL FOREST
6.F - PRODUCTIVE FOREST LANDS
7.G - OTHER1. PFC REG. ENTERED BEFORE 1/1/72
2. PFC REG. ENTERED AFTER 12/31/71
3. PFC SPECIAL CLASSIFICATION
4. COUNTY FOREST CROP
5. MFL OPEN ENTERED AFTER 2004
6. MFL CLOSED ENTERED AFTER 2004
7. MFL OPEN ENTERED BEFORE 2005
8. MFL CLOSED ENTERED BEFORE 20051. FEDERAL
2. STATE
3. COUNTY
4. OTHEREXEMPT FROM GEN.
PROPERTY TAX**TOTAL
ACRES
THIS
LINE**

PARCEL NUMBER	SCHOOL DIST.	VOL/PAGE - REG. DEEDS	TOTAL ACRES OF DESC.	ACREAGE & VALUE OF DESCRIPTION SUBJECT TO GENERAL PROPERTY TAX						6. MFL CLOSED ENTERED AFTER 2004 7. MFL OPEN ENTERED BEFORE 2005 8. MFL CLOSED ENTERED BEFORE 2005		EXEMPT FROM GEN. PROPERTY TAX		ACRES THIS LINE
NAME & ADDRESS	SEC. TN. RANGE DESCRIPTION OF PROPERTY	C O D E	ACRES	LAND VALUE	IMPROVEMENT VALUE	TOTAL VALUE	C O D E	ACRES	VALUE	C O D E	ACRES			
01470280020 01470280020 U.S.A. IN TRUST NOT AVAILABLE NOT AVAILABLE, NA, 00000	MENOMINEE INDIAN SCHOOL DISTRICT 3434 NORTH ST NEOPIT BLOCK 15 LOT 4									X1	0.00	0.00		
01470280030 01470280030 U.S.A. IN TRUST; ALFRED MCPHERSON NOT AVAILABLE NOT AVAILABLE, NA, 00000	MENOMINEE INDIAN SCHOOL DISTRICT 3434 W6729 WATER STREET NEOPIT BLOCK 15 LOT 5									X1	0.00	0.00		
01470280040 01470280040 MENOMINEE,TOWN OF NOT AVAILABLE NOT AVAILABLE, NA, 00000	MENOMINEE INDIAN SCHOOL DISTRICT 3434 N3603 N 1ST AVENUE NEOPIT BLOCK 15 LOT 6									X3	0.00	0.00		

YEAR
2023

State No.

ASSESSMENT ROLL FOR MENOMINEE Menominee COUNTYKEY TO
CODES1.A - RESIDENTIAL
2.B - COMMERCIAL
3.C - MANUFACTURING
4.D - AGRICULTURAL5.E - UNDEVELOPED
5m - AGRICULTURAL FOREST
6.F - PRODUCTIVE FOREST LANDS
7.G - OTHER1. PFC REG. ENTERED BEFORE 1/1/72
2. PFC REG. ENTERED AFTER 12/31/71
3. PFC SPECIAL CLASSIFICATION
4. COUNTY FOREST CROP
5. MFL OPEN ENTERED AFTER 2004
6. MFL CLOSED ENTERED AFTER 2004
7. MFL OPEN ENTERED BEFORE 2005
8. MFL CLOSED ENTERED BEFORE 20051. FEDERAL
2. STATE
3. COUNTY
4. OTHEREXEMPT FROM GEN.
PROPERTY TAX**TOTAL
ACRES
THIS
LINE**

PARCEL NUMBER	SCHOOL DIST.	VOL/PAGE - REG. DEEDS	TOTAL ACRES OF DESC.	ACREAGE & VALUE OF DESCRIPTION SUBJECT TO GENERAL PROPERTY TAX						EXEMPT FROM GEN. PROPERTY TAX		ACRES THIS LINE
NAME & ADDRESS	SEC. TN. RANGE DESCRIPTION OF PROPERTY	C O D E	ACRES	LAND VALUE	IMPROVEMENT VALUE	TOTAL VALUE	C O D E	ACRES	VALUE	C O D E	ACRES	
01470280050 01470280050 MENOMINEE INDIAN SCHOOL DISTRICT 3434 MENOMINEE, TOWN OF; (SHERIFF'S DEPT. OLD NOT AVAILABLE NOT AVAILABLE, NA, 00000	N3595 N 1ST AVENUE NEOPIT BLOCK 15 LOT 7									X3	0.00	0.00
01470280060 01470280060 MENOMINEE INDIAN SCHOOL DISTRICT 3434 MENOMINEE, TOWN OF NOT AVAILABLE NOT AVAILABLE, NA, 00000	N3587 N 1ST AVENUE NEOPIT BLOCK 15 LOT 8									X3	0.00	0.00
01470280070 01470280070 MENOMINEE INDIAN SCHOOL DISTRICT 3434 U.S.A. IN TRUST NOT AVAILABLE NOT AVAILABLE, NA, 00000	W6719 WATER ST NEOPIT BLOCK 15 LOT 9									X1	0.00	0.00

YEAR
2023

State No.

ASSESSMENT ROLL FOR MENOMINEE Menominee COUNTYKEY TO
CODES1.A - RESIDENTIAL
2.B - COMMERCIAL
3.C - MANUFACTURING
4.D - AGRICULTURAL5.E - UNDEVELOPED
5m - AGRICULTURAL FOREST
6.F - PRODUCTIVE FOREST LANDS
7.G - OTHER1. PFC REG. ENTERED BEFORE 1/1/72
2. PFC REG. ENTERED AFTER 12/31/71
3. PFC SPECIAL CLASSIFICATION
4. COUNTY FOREST CROP
5. MFL OPEN ENTERED AFTER 2004
6. MFL CLOSED ENTERED AFTER 2004
7. MFL OPEN ENTERED BEFORE 2005
8. MFL CLOSED ENTERED BEFORE 20051. FEDERAL
2. STATE
3. COUNTY
4. OTHEREXEMPT FROM GEN.
PROPERTY TAX**TOTAL
ACRES
THIS
LINE**

PARCEL NUMBER	SCHOOL DIST.	VOL/PAGE - REG. DEEDS	TOTAL ACRES OF DESC.	ACREAGE & VALUE OF DESCRIPTION SUBJECT TO GENERAL PROPERTY TAX					6. MFL CLOSED ENTERED AFTER 2004 7. MFL OPEN ENTERED BEFORE 2005 8. MFL CLOSED ENTERED BEFORE 2005		EXEMPT FROM GEN. PROPERTY TAX		ACRES THIS LINE
NAME & ADDRESS	SEC. TN. RANGE DESCRIPTION OF PROPERTY	C O D E	ACRES	LAND VALUE	IMPROVEMENT VALUE	TOTAL VALUE	C O D E	ACRES	VALUE	C O D E	ACRES		
01470280080 01470280080 U.S.A. IN TRUST NOT AVAILABLE NOT AVAILABLE, NA, 00000	MENOMINEE INDIAN SCHOOL DISTRICT 3434 NORTH 2ND AVE NEOPIT BLOCK 15 LOT 10									X1	0.00	0.00	
01470280090 01470280090 U.S.A. IN TRUST NOT AVAILABLE NOT AVAILABLE, NA, 00000	MENOMINEE INDIAN SCHOOL DISTRICT 3434 NORTH 2ND AVE NEOPIT BLOCK 15 LOT 11									X1	0.00	0.00	
01470280100 01470280100 U.S.A. IN TRUST NOT AVAILABLE NOT AVAILABLE, NA, 00000	MENOMINEE INDIAN SCHOOL DISTRICT 3434 NORTH 2ND AVE NEOPIT BLOCK 15 LOT 12									X1	0.00	0.00	

YEAR
2023

State No.

ASSESSMENT ROLL FOR MENOMINEE Menominee COUNTYKEY TO
CODES1.A - RESIDENTIAL
2.B - COMMERCIAL
3.C - MANUFACTURING
4.D - AGRICULTURAL5.E - UNDEVELOPED
5m - AGRICULTURAL FOREST
6.F - PRODUCTIVE FOREST LANDS
7.G - OTHER1. PFC REG. ENTERED BEFORE 1/1/72
2. PFC REG. ENTERED AFTER 12/31/71
3. PFC SPECIAL CLASSIFICATION
4. COUNTY FOREST CROP
5. MFL OPEN ENTERED AFTER 2004
6. MFL CLOSED ENTERED AFTER 2004
7. MFL OPEN ENTERED BEFORE 2005
8. MFL CLOSED ENTERED BEFORE 20051. FEDERAL
2. STATE
3. COUNTY
4. OTHEREXEMPT FROM GEN.
PROPERTY TAX**TOTAL
ACRES
THIS
LINE**

PARCEL NUMBER	SCHOOL DIST.	VOL/PAGE - REG. DEEDS	TOTAL ACRES OF DESC.	ACREAGE & VALUE OF DESCRIPTION SUBJECT TO GENERAL PROPERTY TAX					6. MFL CLOSED ENTERED AFTER 2004 7. MFL OPEN ENTERED BEFORE 2005 8. MFL CLOSED ENTERED BEFORE 2005		EXEMPT FROM GEN. PROPERTY TAX		ACRES THIS LINE
NAME & ADDRESS	SEC. TN. RANGE DESCRIPTION OF PROPERTY	C O D E	ACRES	LAND VALUE	IMPROVEMENT VALUE	TOTAL VALUE	C O D E	ACRES	VALUE	C O D E	ACRES		
01470281010 01470281010 U.S.A. IN TRUST NOT AVAILABLE NOT AVAILABLE, NA, 00000	MENOMINEE INDIAN SCHOOL DISTRICT 3434 NORTH 2ND AVE NEOPIT BLOCK 15 LOT 13									X1	0.00	0.00	
01470281020 01470281020 U.S.A. IN TRUST NOT AVAILABLE NOT AVAILABLE, NA, 00000	MENOMINEE INDIAN SCHOOL DISTRICT 3434 NORTH 2ND AVE NEOPIT BLOCK 15 LOT 14									X1	0.00	0.00	
01470281030 01470281030 U.S.A. IN TRUST NOT AVAILABLE NOT AVAILABLE, NA, 00000	MENOMINEE INDIAN SCHOOL DISTRICT 3434 W6731 NORTH ST NEOPIT BLOCK 15 LOT 15									X1	0.00	0.00	

YEAR
2023

State No.

ASSESSMENT ROLL FOR MENOMINEE Menominee COUNTYKEY TO
CODES1.A - RESIDENTIAL
2.B - COMMERCIAL
3.C - MANUFACTURING
4.D - AGRICULTURAL5.E - UNDEVELOPED
5m - AGRICULTURAL FOREST
6.F - PRODUCTIVE FOREST LANDS
7.G - OTHER1. PFC REG. ENTERED BEFORE 1/1/72
2. PFC REG. ENTERED AFTER 12/31/71
3. PFC SPECIAL CLASSIFICATION
4. COUNTY FOREST CROP
5. MFL OPEN ENTERED AFTER 2004
6. MFL CLOSED ENTERED AFTER 2004
7. MFL OPEN ENTERED BEFORE 2005
8. MFL CLOSED ENTERED BEFORE 20051. FEDERAL
2. STATE
3. COUNTY
4. OTHEREXEMPT FROM GEN.
PROPERTY TAX**TOTAL
ACRES
THIS
LINE**

PARCEL NUMBER	SCHOOL DIST.	VOL/PAGE - REG. DEEDS	TOTAL ACRES	ACREAGE & VALUE OF DESCRIPTION SUBJECT TO GENERAL PROPERTY TAX						EXEMPT FROM GEN. PROPERTY TAX		ACRES THIS LINE	
		OF DESC.											
NAME & ADDRESS		SEC. TN. RANGE DESCRIPTION OF PROPERTY		C O D E	ACRES	LAND VALUE	IMPROVEMENT VALUE	TOTAL VALUE	C O D E	ACRES	VALUE	C O D E	ACRES
01470281040 MENOMINEE INDIAN SCHOOL DISTRICT 3434 01470281040 U.S.A. IN TRUST; CLIFFORD KAQUATOSH NOT AVAILABLE NOT AVAILABLE, NA, 00000		N 1ST AVENUE NEOPIT BLOCK 15 OUT LOT 1 N.1/2										X1	0.00
													0.00
01470281050 MENOMINEE INDIAN SCHOOL DISTRICT 3434 01470281050 MENOMINEE COUNTY (HIGHWAY DEPT) NOT AVAILABLE NOT AVAILABLE, NA, 00000		N 1ST AVENUE NEOPIT BLOCK 15 OUT LOT 1 S.1/2										X3	0.00
													0.00
01470281060 MENOMINEE INDIAN SCHOOL DISTRICT 3434 01470281060 U.S.A. IN TRUST NOT AVAILABLE NOT AVAILABLE, NA, 00000		NORTH 1ST AVE NEOPIT BLOCK 15 OUT LOT 2										X1	0.00
													0.00

YEAR
2023

State No.

ASSESSMENT ROLL FOR MENOMINEE Menominee COUNTYKEY TO
CODES1.A - RESIDENTIAL
2.B - COMMERCIAL
3.C - MANUFACTURING
4.D - AGRICULTURAL5.E - UNDEVELOPED
5m - AGRICULTURAL FOREST
6.F - PRODUCTIVE FOREST LANDS
7.G - OTHER1. PFC REG. ENTERED BEFORE 1/1/72
2. PFC REG. ENTERED AFTER 12/31/71
3. PFC SPECIAL CLASSIFICATION
4. COUNTY FOREST CROP
5. MFL OPEN ENTERED AFTER 2004
6. MFL CLOSED ENTERED AFTER 2004
7. MFL OPEN ENTERED BEFORE 2005
8. MFL CLOSED ENTERED BEFORE 20051. FEDERAL
2. STATE
3. COUNTY
4. OTHEREXEMPT FROM GEN.
PROPERTY TAX**TOTAL
ACRES
THIS
LINE**

PARCEL NUMBER	SCHOOL DIST.	VOL/PAGE - REG. DEEDS	TOTAL ACRES OF DESC.	ACREAGE & VALUE OF DESCRIPTION SUBJECT TO GENERAL PROPERTY TAX						EXEMPT FROM GEN. PROPERTY TAX		ACRES THIS LINE
NAME & ADDRESS	SEC. TN. RANGE DESCRIPTION OF PROPERTY	C O D E	ACRES	LAND VALUE	IMPROVEMENT VALUE	TOTAL VALUE	C O D E	ACRES	VALUE	C O D E	ACRES	
01470281070 01470281070 MENOMINEE INDIAN SCHOOL DISTRICT 3434 MENOMINEE, TOWN OF NOT AVAILABLE NOT AVAILABLE, NA, 00000	NORTH 1ST AVE NEOPIT BLOCK 15 OUT LOT 2 (EXCEPT 100 FE ET)									X3	0.00	0.00
01470281080 01470281080 MENOMINEE INDIAN SCHOOL DISTRICT 3434 U.S.A. IN TRUST NOT AVAILABLE NOT AVAILABLE, NA, 00000	W6744 NORTH 1ST AVE NEOPIT BLOCK 16 LOT 1									X1	0.00	0.00
01470281090 01470281090 MENOMINEE INDIAN SCHOOL DISTRICT 3434 U.S.A. IN TRUST NOT AVAILABLE NOT AVAILABLE, NA, 00000	W6730 NORTH 1ST AVE NEOPIT BLOCK 16 LOT 2									X1	0.00	0.00

YEAR
2023

State No.

ASSESSMENT ROLL FOR MENOMINEE Menominee COUNTYKEY TO
CODES1.A - RESIDENTIAL
2.B - COMMERCIAL
3.C - MANUFACTURING
4.D - AGRICULTURAL5.E - UNDEVELOPED
5m - AGRICULTURAL FOREST
6.F - PRODUCTIVE FOREST LANDS
7.G - OTHER1. PFC REG. ENTERED BEFORE 1/1/72
2. PFC REG. ENTERED AFTER 12/31/71
3. PFC SPECIAL CLASSIFICATION
4. COUNTY FOREST CROP
5. MFL OPEN ENTERED AFTER 2004
6. MFL CLOSED ENTERED AFTER 2004
7. MFL OPEN ENTERED BEFORE 2005
8. MFL CLOSED ENTERED BEFORE 20051. FEDERAL
2. STATE
3. COUNTY
4. OTHEREXEMPT FROM GEN.
PROPERTY TAX**TOTAL
ACRES
THIS
LINE**

PARCEL NUMBER	SCHOOL DIST.	VOL/PAGE - REG. DEEDS	TOTAL ACRES OF DESC.	ACREAGE & VALUE OF DESCRIPTION SUBJECT TO GENERAL PROPERTY TAX						6. MFL CLOSED ENTERED AFTER 2004 7. MFL OPEN ENTERED BEFORE 2005 8. MFL CLOSED ENTERED BEFORE 2005		EXEMPT FROM GEN. PROPERTY TAX		ACRES THIS LINE
NAME & ADDRESS	SEC. TN. RANGE DESCRIPTION OF PROPERTY	C O D E	ACRES	LAND VALUE	IMPROVEMENT VALUE	TOTAL VALUE	C O D E	ACRES	VALUE	C O D E	ACRES			
01470281100 01470281100 U.S.A. IN TRUST NOT AVAILABLE NOT AVAILABLE, NA, 00000	MENOMINEE INDIAN SCHOOL DISTRICT 3434 N3690 KNOTS LANDING NEOPIT BLOCK 16 LOT 3									X1	0.00	0.00		
01470282010 01470282010 U.S.A. IN TRUST NOT AVAILABLE NOT AVAILABLE, NA, 00000	MENOMINEE INDIAN SCHOOL DISTRICT 3434 N3702 KNOTS LANDING NEOPIT BLOCK 16 LOT 4									X1	0.00	0.00		
01470282020 01470282020 U.S.A. IN TRUST NOT AVAILABLE NOT AVAILABLE, NA, 00000	MENOMINEE INDIAN SCHOOL DISTRICT 3434 N3703 KNOTS LANDING NEOPIT BLOCK 16 LOT 5									X1	0.00	0.00		

YEAR
2023

State No.

ASSESSMENT ROLL FOR MENOMINEE Menominee COUNTYKEY TO
CODES1.A - RESIDENTIAL
2.B - COMMERCIAL
3.C - MANUFACTURING
4.D - AGRICULTURAL5.E - UNDEVELOPED
5m - AGRICULTURAL FOREST
6.F - PRODUCTIVE FOREST LANDS
7.G - OTHER1. PFC REG. ENTERED BEFORE 1/1/72
2. PFC REG. ENTERED AFTER 12/31/71
3. PFC SPECIAL CLASSIFICATION
4. COUNTY FOREST CROP
5. MFL OPEN ENTERED AFTER 2004
6. MFL CLOSED ENTERED AFTER 2004
7. MFL OPEN ENTERED BEFORE 2005
8. MFL CLOSED ENTERED BEFORE 20051. FEDERAL
2. STATE
3. COUNTY
4. OTHEREXEMPT FROM GEN.
PROPERTY TAX**TOTAL
ACRES
THIS
LINE**

PARCEL NUMBER	SCHOOL DIST.	VOL/PAGE - REG. DEEDS	TOTAL ACRES OF DESC.	ACREAGE & VALUE OF DESCRIPTION SUBJECT TO GENERAL PROPERTY TAX								EXEMPT FROM GEN. PROPERTY TAX		TOTAL ACRES THIS LINE
NAME & ADDRESS	SEC. TN. RANGE DESCRIPTION OF PROPERTY	C O D E	ACRES	LAND VALUE	IMPROVEMENT VALUE	TOTAL VALUE	C O D E	ACRES	VALUE	C O D E	ACRES			
2233 01470282030 01470282030 U.S.A. IN TRUST NOT AVAILABLE NOT AVAILABLE, NA, 00000	MENOMINEE INDIAN SCHOOL DISTRICT 3434 N3701 KNOTS LANDING NEOPIT BLOCK 16 LOT 6									X1	0.00			0.00
2234 01470282040 01470282040 U.S.A. IN TRUST NOT AVAILABLE NOT AVAILABLE, NA, 00000	MENOMINEE INDIAN SCHOOL DISTRICT 3434 N3689 KNOTS LANDING NEOPIT BLOCK 16 LOT 7									X1	0.00			0.00
2235 01470282050 01470282050 U.S.A. IN TRUST NOT AVAILABLE NOT AVAILABLE, NA, 00000	MENOMINEE INDIAN SCHOOL DISTRICT 3434 KNOTS LANDING NEOPIT BLOCK 16 LOT 8									X1	0.00			0.00

YEAR
2023

State No.

ASSESSMENT ROLL FOR MENOMINEE Menominee COUNTYKEY TO
CODES1.A - RESIDENTIAL
2.B - COMMERCIAL
3.C - MANUFACTURING
4.D - AGRICULTURAL5.E - UNDEVELOPED
5m - AGRICULTURAL FOREST
6.F - PRODUCTIVE FOREST LANDS
7.G - OTHER1. PFC REG. ENTERED BEFORE 1/1/72
2. PFC REG. ENTERED AFTER 12/31/71
3. PFC SPECIAL CLASSIFICATION
4. COUNTY FOREST CROP
5. MFL OPEN ENTERED AFTER 2004
6. MFL CLOSED ENTERED AFTER 2004
7. MFL OPEN ENTERED BEFORE 2005
8. MFL CLOSED ENTERED BEFORE 20051. FEDERAL
2. STATE
3. COUNTY
4. OTHEREXEMPT FROM GEN.
PROPERTY TAX**TOTAL
ACRES
THIS
LINE**

PARCEL NUMBER	SCHOOL DIST.	VOL/PAGE - REG. DEEDS	TOTAL ACRES OF DESC.	ACREAGE & VALUE OF DESCRIPTION SUBJECT TO GENERAL PROPERTY TAX						6. MFL CLOSED ENTERED AFTER 2004 7. MFL OPEN ENTERED BEFORE 2005 8. MFL CLOSED ENTERED BEFORE 2005		EXEMPT FROM GEN. PROPERTY TAX		ACRES THIS LINE
NAME & ADDRESS	SEC. TN. RANGE DESCRIPTION OF PROPERTY	C O D E	ACRES	LAND VALUE	IMPROVEMENT VALUE	TOTAL VALUE	C O D E	ACRES	VALUE	C O D E	ACRES			
01470282060 01470282060 U.S.A. IN TRUST NOT AVAILABLE NOT AVAILABLE, NA, 00000	MENOMINEE INDIAN SCHOOL DISTRICT 3434 KNOTS LANDING NEOPIT BLOCK 16 LOT 9									X1	0.00	0.00		
01470282070 01470282070 U.S.A. IN TRUST NOT AVAILABLE NOT AVAILABLE, NA, 00000	MENOMINEE INDIAN SCHOOL DISTRICT 3434 NORTH 2ND AVE NEOPIT BLOCK 16 OUT LOT 1									X1	0.00	0.00		
01470282080 01470282080 U.S.A. IN TRUST NOT AVAILABLE NOT AVAILABLE, NA, 00000	MENOMINEE INDIAN SCHOOL DISTRICT 3434 NORTH 1ST AVE NEOPIT BLOCK 16 OUT LOT 2									X1	0.00	0.00		

YEAR
2023

State No.

ASSESSMENT ROLL FOR MENOMINEE Menominee COUNTYKEY TO
CODES1.A - RESIDENTIAL
2.B - COMMERCIAL
3.C - MANUFACTURING
4.D - AGRICULTURAL5.E - UNDEVELOPED
5m - AGRICULTURAL FOREST
6.F - PRODUCTIVE FOREST LANDS
7.G - OTHER1. PFC REG. ENTERED BEFORE 1/1/72
2. PFC REG. ENTERED AFTER 12/31/71
3. PFC SPECIAL CLASSIFICATION
4. COUNTY FOREST CROP
5. MFL OPEN ENTERED AFTER 2004
6. MFL CLOSED ENTERED AFTER 2004
7. MFL OPEN ENTERED BEFORE 2005
8. MFL CLOSED ENTERED BEFORE 20051. FEDERAL
2. STATE
3. COUNTY
4. OTHEREXEMPT FROM GEN.
PROPERTY TAX**TOTAL
ACRES
THIS
LINE**

PARCEL NUMBER	SCHOOL DIST.	VOL/PAGE - REG. DEEDS	TOTAL ACRES OF DESC.	ACREAGE & VALUE OF DESCRIPTION SUBJECT TO GENERAL PROPERTY TAX						6. MFL CLOSED ENTERED AFTER 2004 7. MFL OPEN ENTERED BEFORE 2005 8. MFL CLOSED ENTERED BEFORE 2005		EXEMPT FROM GEN. PROPERTY TAX		ACRES THIS LINE
NAME & ADDRESS	SEC. TN. RANGE DESCRIPTION OF PROPERTY	C O D E	ACRES	LAND VALUE	IMPROVEMENT VALUE	TOTAL VALUE	C O D E	ACRES	VALUE	C O D E	ACRES			
01470282090 01470282090 GUY F KESHENA PO BOX 910 KESHENA, WI, 54135	MENOMINEE INDIAN SCHOOL DISTRICT 3434 WATER ST NEOPIT BLOCK 17 LOT 1									X1	0.00	0.00		
01470282100 01470282100 MENOMINEE HOUSING AUTHORITY NOT AVAILABLE NOT AVAILABLE, NA, 00000	MENOMINEE INDIAN SCHOOL DISTRICT 3434 N3626 NORTH 1ST AVE NEOPIT BLOCK 17 LOT 2									X1	0.00	0.00		
01470282101 01470282101 U.S.A. IN TRUST NOT AVAILABLE NOT AVAILABLE, NA, 00000	MENOMINEE INDIAN SCHOOL DISTRICT 3434 N3624 NORTH 1ST AVE NEOPIT BLOCK 17 LOT 3									X1	0.00	0.00		

YEAR
2023

State No.

ASSESSMENT ROLL FOR MENOMINEE Menominee COUNTYKEY TO
CODES1.A - RESIDENTIAL
2.B - COMMERCIAL
3.C - MANUFACTURING
4.D - AGRICULTURAL5.E - UNDEVELOPED
5m - AGRICULTURAL FOREST
6.F - PRODUCTIVE FOREST LANDS
7.G - OTHER1. PFC REG. ENTERED BEFORE 1/1/72
2. PFC REG. ENTERED AFTER 12/31/71
3. PFC SPECIAL CLASSIFICATION
4. COUNTY FOREST CROP
5. MFL OPEN ENTERED AFTER 2004
6. MFL CLOSED ENTERED AFTER 2004
7. MFL OPEN ENTERED BEFORE 2005
8. MFL CLOSED ENTERED BEFORE 20051. FEDERAL
2. STATE
3. COUNTY
4. OTHEREXEMPT FROM GEN.
PROPERTY TAX**TOTAL
ACRES
THIS
LINE**

PARCEL NUMBER	SCHOOL DIST.	VOL/PAGE - REG. DEEDS	TOTAL ACRES OF DESC.	ACREAGE & VALUE OF DESCRIPTION SUBJECT TO GENERAL PROPERTY TAX					6. MFL CLOSED ENTERED AFTER 2004 7. MFL OPEN ENTERED BEFORE 2005 8. MFL CLOSED ENTERED BEFORE 2005			EXEMPT FROM GEN. PROPERTY TAX		ACRES THIS LINE
NAME & ADDRESS	SEC. TN. RANGE DESCRIPTION OF PROPERTY	C O D E	ACRES	LAND VALUE	IMPROVEMENT VALUE	TOTAL VALUE	C O D E	ACRES	VALUE	C O D E	ACRES			
01470283010 01470283010 PETERS, WAYNE & DAVEY J PO BOX 156 NEOPIT, WI, 54150	MENOMINEE INDIAN SCHOOL DISTRICT 3434 N3620 N 1ST AVENUE NEOPIT BLOCK 17 LOT 4 (34-C)	A	0.15	\$1,600	\$0	\$1,600						0.15		
01470283020 01470283020 U.S.A. IN TRUST NOT AVAILABLE NOT AVAILABLE, NA, 00000	MENOMINEE INDIAN SCHOOL DISTRICT 3434 N3616 NORTH 1ST AVE NEOPIT BLOCK 17 LOT 5									X1	0.00	0.00		
01470283030 01470283030 U.S.A. IN TRUST NOT AVAILABLE NOT AVAILABLE, NA, 00000	MENOMINEE INDIAN SCHOOL DISTRICT 3434 W6718 STORE ST NEOPIT BLOCK 17 LOT 6									X1	0.00	0.00		

YEAR
2023

State No.

ASSESSMENT ROLL FOR MENOMINEE Menominee COUNTYKEY TO
CODES1.A - RESIDENTIAL
2.B - COMMERCIAL
3.C - MANUFACTURING
4.D - AGRICULTURAL5.E - UNDEVELOPED
5m - AGRICULTURAL FOREST
6.F - PRODUCTIVE FOREST LANDS
7.G - OTHER1. PFC REG. ENTERED BEFORE 1/1/72
2. PFC REG. ENTERED AFTER 12/31/71
3. PFC SPECIAL CLASSIFICATION
4. COUNTY FOREST CROP
5. MFL OPEN ENTERED AFTER 2004
6. MFL CLOSED ENTERED AFTER 2004
7. MFL OPEN ENTERED BEFORE 2005
8. MFL CLOSED ENTERED BEFORE 20051. FEDERAL
2. STATE
3. COUNTY
4. OTHEREXEMPT FROM GEN.
PROPERTY TAX**TOTAL
ACRES
THIS
LINE**

PARCEL NUMBER	SCHOOL DIST.	VOL/PAGE - REG. DEEDS	TOTAL ACRES OF DESC.	ACREAGE & VALUE OF DESCRIPTION SUBJECT TO GENERAL PROPERTY TAX						6. MFL CLOSED ENTERED AFTER 2004 7. MFL OPEN ENTERED BEFORE 2005 8. MFL CLOSED ENTERED BEFORE 2005		EXEMPT FROM GEN. PROPERTY TAX		ACRES THIS LINE
NAME & ADDRESS	SEC. TN. RANGE DESCRIPTION OF PROPERTY	C O D E	ACRES	LAND VALUE	IMPROVEMENT VALUE	TOTAL VALUE	C O D E	ACRES	VALUE	C O D E	ACRES			
01470283040 01470283040 U.S.A. IN TRUST NOT AVAILABLE NOT AVAILABLE, NA, 00000	MENOMINEE INDIAN SCHOOL DISTRICT 3434 N3621 NORTH 2ND AVE NEOPIT BLOCK 17 LOT 7									X1	0.00	0.00		
01470283050 01470283050 U.S.A. IN TRUST NOT AVAILABLE NOT AVAILABLE, NA, 00000	MENOMINEE INDIAN SCHOOL DISTRICT 3434 N3625 NORTH 2ND AVE NEOPIT BLOCK 17 LOT 8									X1	0.00	0.00		
01470283060 01470283060 VYRON JR & DORETTA N DIXON PO BOX 257 NEOPIT, WI, 54150	MENOMINEE INDIAN SCHOOL DISTRICT 3434 N3629 N 2ND AVENUE NEOPIT BLOCK 17 LOT 9 (34-C)	A	0.15	\$1,600	\$26,700	\$28,300						0.15		

YEAR
2023

State No.

ASSESSMENT ROLL FOR MENOMINEE Menominee COUNTYKEY TO
CODES1.A - RESIDENTIAL
2.B - COMMERCIAL
3.C - MANUFACTURING
4.D - AGRICULTURAL5.E - UNDEVELOPED
5m - AGRICULTURAL FOREST
6.F - PRODUCTIVE FOREST LANDS
7.G - OTHER1. PFC REG. ENTERED BEFORE 1/1/72
2. PFC REG. ENTERED AFTER 12/31/71
3. PFC SPECIAL CLASSIFICATION
4. COUNTY FOREST CROP
5. MFL OPEN ENTERED AFTER 2004
6. MFL CLOSED ENTERED AFTER 2004
7. MFL OPEN ENTERED BEFORE 2005
8. MFL CLOSED ENTERED BEFORE 20051. FEDERAL
2. STATE
3. COUNTY
4. OTHEREXEMPT FROM GEN.
PROPERTY TAX**TOTAL
ACRES
THIS
LINE**

PARCEL NUMBER	SCHOOL DIST.	VOL/PAGE - REG. DEEDS	TOTAL ACRES OF DESC.	ACREAGE & VALUE OF DESCRIPTION SUBJECT TO GENERAL PROPERTY TAX						6. MFL CLOSED ENTERED AFTER 2004 7. MFL OPEN ENTERED BEFORE 2005 8. MFL CLOSED ENTERED BEFORE 2005		EXEMPT FROM GEN. PROPERTY TAX		ACRES THIS LINE
NAME & ADDRESS	SEC. TN. RANGE DESCRIPTION OF PROPERTY	C O D E	ACRES	LAND VALUE	IMPROVEMENT VALUE	TOTAL VALUE	C O D E	ACRES	VALUE	C O D E	ACRES			
01470283070 01470283070 U.S.A.IN TRUST NOT AVAILABLE NOT AVAILABLE, NA, 00000	MENOMINEE INDIAN SCHOOL DISTRICT 3434 N3633 N 2ND AVENUE NEOPIT BLOCK 17 LOT 10 34-C WEBSTER, ELY / DEBBIE									X1	0.00	0.00		
01470283080 01470283080 MENOMINEE INDIAN TRIBE OF WI. PO BOX 910 KESHENA, WI, 54135	MENOMINEE INDIAN SCHOOL DISTRICT 3434 N3639 NORTH 2ND AVE NEOPIT BLOCL 17 LOT 11 (34-C)									X5	0.00	0.00		
01470283090 01470283090 MENOMINEE INDIAN TRIBE OF WISCONSIN PO BOX 910 KESHENA, WI, 54135	MENOMINEE INDIAN SCHOOL DISTRICT 3434 N3643 N 2ND AVENUE NEOPIT BLOCK 17 LOT 12 (34-C)									X5	0.15	0.15		

YEAR
2023

State No.

ASSESSMENT ROLL FOR MENOMINEE Menominee COUNTYKEY TO
CODES1.A - RESIDENTIAL
2.B - COMMERCIAL
3.C - MANUFACTURING
4.D - AGRICULTURAL5.E - UNDEVELOPED
5m - AGRICULTURAL FOREST
6.F - PRODUCTIVE FOREST LANDS
7.G - OTHER1. PFC REG. ENTERED BEFORE 1/1/72
2. PFC REG. ENTERED AFTER 12/31/71
3. PFC SPECIAL CLASSIFICATION
4. COUNTY FOREST CROP
5. MFL OPEN ENTERED AFTER 2004
6. MFL CLOSED ENTERED AFTER 2004
7. MFL OPEN ENTERED BEFORE 2005
8. MFL CLOSED ENTERED BEFORE 20051. FEDERAL
2. STATE
3. COUNTY
4. OTHEREXEMPT FROM GEN.
PROPERTY TAX**TOTAL
ACRES
THIS
LINE**

PARCEL NUMBER	SCHOOL DIST.	VOL/PAGE - REG. DEEDS	TOTAL ACRES OF DESC.	ACREAGE & VALUE OF DESCRIPTION SUBJECT TO GENERAL PROPERTY TAX						6. MFL CLOSED ENTERED AFTER 2004 7. MFL OPEN ENTERED BEFORE 2005 8. MFL CLOSED ENTERED BEFORE 2005		EXEMPT FROM GEN. PROPERTY TAX		ACRES THIS LINE
NAME & ADDRESS	SEC. TN. RANGE DESCRIPTION OF PROPERTY	C O D E	ACRES	LAND VALUE	IMPROVEMENT VALUE	TOTAL VALUE	C O D E	ACRES	VALUE	C O D E	ACRES			
01470283100 01470283100 MENOMINEE INDIAN SCHOOL DISTRICT 3434 MENOMINEE INDIAN TRIBE OF WISCONSIN PO BOX 910 KESHENA, WI, 54135	W6724 WATER STREET NEOPIT BLOCK 17 LOT 13 (34-C)									X5	0.15	0.15		
01470284050 01470284050 MENOMINEE INDIAN SCHOOL DISTRICT 3434 KEITH TOURTILLOTT PO BOX 357 KESHENA, WI, 54135	N3590 N 1ST AVENUE NEOPIT BLOCK 18 LOT 5 (34-C)	A	0.15	\$1,600	\$13,700	\$15,300						0.15		
01470284060 01470284060 MENOMINEE INDIAN SCHOOL DISTRICT 3434 JOSEPH NOTINOKEY JR, JESSICA A NOTINOKEY N3597 N. 2ND STREET NEOPIT, WI, 54150	N3597 N 2ND AVENUE NEOPIT BLOCK 18 LOT 6 (34-C)	A	0.16	\$1,700	\$61,900	\$63,600						0.16		

YEAR
2023

State No.

ASSESSMENT ROLL FOR MENOMINEE Menominee COUNTYKEY TO
CODES1.A - RESIDENTIAL
2.B - COMMERCIAL
3.C - MANUFACTURING
4.D - AGRICULTURAL5.E - UNDEVELOPED
5m - AGRICULTURAL FOREST
6.F - PRODUCTIVE FOREST LANDS
7.G - OTHER1. PFC REG. ENTERED BEFORE 1/1/72
2. PFC REG. ENTERED AFTER 12/31/71
3. PFC SPECIAL CLASSIFICATION
4. COUNTY FOREST CROP
5. MFL OPEN ENTERED AFTER 2004
6. MFL CLOSED ENTERED AFTER 2004
7. MFL OPEN ENTERED BEFORE 2005
8. MFL CLOSED ENTERED BEFORE 20051. FEDERAL
2. STATE
3. COUNTY
4. OTHEREXEMPT FROM GEN.
PROPERTY TAX**TOTAL
ACRES
THIS
LINE**

PARCEL NUMBER	SCHOOL DIST.	VOL/PAGE - REG. DEEDS	TOTAL ACRES OF DESC.	ACREAGE & VALUE OF DESCRIPTION SUBJECT TO GENERAL PROPERTY TAX								EXEMPT FROM GEN. PROPERTY TAX		TOTAL ACRES THIS LINE
NAME & ADDRESS	SEC. TN. RANGE DESCRIPTION OF PROPERTY	C O D E	ACRES	LAND VALUE	IMPROVEMENT VALUE	TOTAL VALUE	C O D E	ACRES	VALUE	C O D E	ACRES			
2254 01470284070 01470284070 U.S.A. IN TRUST; RICHERD MCPHERSON NOT AVAILABLE NOT AVAILABLE, NA, 00000	MENOMINEE INDIAN SCHOOL DISTRICT 3434 N3599 N 2ND AVENUE NEOPIT BLOCK 18 LOT 7									X1	0.00			0.00
2255 01470284080 01470284080 U.S.A. IN TRUST NOT AVAILABLE NOT AVAILABLE, NA, 00000	MENOMINEE INDIAN SCHOOL DISTRICT 3434 N3605 NORTH 2ND AVE NEOPIT BLOCK 18 LOT 8									X1	0.00			0.00
2256 01470284090 01470284090 GUY F KESHENA PO BOX 910 KESHENA, WI, 54135	MENOMINEE INDIAN SCHOOL DISTRICT 3434 STORE ST NEOPIT BLOCK 18 LOT 9									X3	0.00			0.00

YEAR
2023

State No.

ASSESSMENT ROLL FOR MENOMINEE Menominee COUNTYKEY TO
CODES1.A - RESIDENTIAL
2.B - COMMERCIAL
3.C - MANUFACTURING
4.D - AGRICULTURAL5.E - UNDEVELOPED
5m - AGRICULTURAL FOREST
6.F - PRODUCTIVE FOREST LANDS
7.G - OTHER1. PFC REG. ENTERED BEFORE 1/1/72
2. PFC REG. ENTERED AFTER 12/31/71
3. PFC SPECIAL CLASSIFICATION
4. COUNTY FOREST CROP
5. MFL OPEN ENTERED AFTER 2004
6. MFL CLOSED ENTERED AFTER 2004
7. MFL OPEN ENTERED BEFORE 2005
8. MFL CLOSED ENTERED BEFORE 20051. FEDERAL
2. STATE
3. COUNTY
4. OTHEREXEMPT FROM GEN.
PROPERTY TAX**TOTAL
ACRES
THIS
LINE**

PARCEL NUMBER	SCHOOL DIST.	VOL/PAGE - REG. DEEDS	TOTAL ACRES	ACREAGE & VALUE OF DESCRIPTION SUBJECT TO GENERAL PROPERTY TAX						EXEMPT FROM GEN. PROPERTY TAX		ACRES THIS LINE	
		OF DESC.		C O D E	ACRES	LAND VALUE	IMPROVEMENT VALUE	TOTAL VALUE	C O D E	ACRES	VALUE		C O D E
01470284100 01470284100	MENOMINEE INDIAN SCHOOL DISTRICT 3434	W6710 MCCALL ST NEOPIT BLOCK 19 LOT 1									X1	0.00	0.00
U.S.A. IN TRUST NOT AVAILABLE NOT AVAILABLE, NA, 00000													
01470285010 01470285010	MENOMINEE INDIAN SCHOOL DISTRICT 3434	W6702 MCCALL STREET NEOPIT BLOCK 19 LOT 2 (34-C&D)	A	0.29	\$2,700	\$49,000	\$51,700						0.29
HAACK, DONNA L PO BOX 126 NEOPIT, WI, 54150													
01470285020 01470285020	MENOMINEE INDIAN SCHOOL DISTRICT 3434	W6696 STORE STREET NEOPIT BLOCL 19 LOT 3 (34-C&D)	A	0.32	\$2,700	\$0	\$2,700						0.32
SHARON ELAINE WAUPOOSE PO BOX 291 NEOPIT, WI, 54150													

YEAR 2023	State No.
--------------	-----------

ASSESSMENT ROLL FOR MENOMINEE Menominee COUNTY

KEY TO
CODES

1.A - RESIDENTIAL
2.B - COMMERCIAL
3.C - MANUFACTURING
4.D - AGRICULTURAL

5.E - UNDEVELOPED
5m - AGRICULTURAL FOREST
6.F - PRODUCTIVE FOREST LANDS
7.G - OTHER

1. PFC REG. ENTERED BEFORE 1/1/72
2. PFC REG. ENTERED AFTER 12/31/71
3. PFC SPECIAL CLASSIFICATION
4. COUNTY FOREST CROP
5. MFL OPEN ENTERED AFTER 2004
6. MFL CLOSED ENTERED AFTER 2004
7. MFL OPEN ENTERED BEFORE 2005
8. MFL CLOSED ENTERED BEFORE 2005

1. FEDERAL
2. STATE
3. COUNTY
4. OTHER

EXEMPT FROM GEN.
PROPERTY TAX

**TOTAL
ACRES
THIS
LINE**

PARCEL NUMBER	SCHOOL DIST.	VOL/PAGE - REG. DEEDS	TOTAL ACRES OF DESC.	ACREAGE & VALUE OF DESCRIPTION SUBJECT TO GENERAL PROPERTY TAX								EXEMPT FROM GEN. PROPERTY TAX		TOTAL ACRES THIS LINE
NAME & ADDRESS	SEC. TN. RANGE DESCRIPTION OF PROPERTY	C O D E	ACRES	LAND VALUE	IMPROVEMENT VALUE	TOTAL VALUE	C O D E	ACRES	VALUE	C O D E	ACRES			
2260 01470285030 01470285030 U.S.A. IN TRUST; JERRY GRIGNON NOT AVAILABLE NOT AVAILABLE, NA, 00000	MENOMINEE INDIAN SCHOOL DISTRICT 3434 N3594 N 2ND AVENUE NEOPIT BLOCK 19 LOT 4									X1	0.00			0.00
2261 01470285040 01470285040 U.S.A. IN TRUST NOT AVAILABLE NOT AVAILABLE, NA, 00000	MENOMINEE INDIAN SCHOOL DISTRICT 3434 NORTH 1ST AVE NEOPIT BLOCK 19 OUTLOT 1									X1	0.00			0.00
2262 01470285050 01470285050 U.S.A. IN TRUST NOT AVAILABLE NOT AVAILABLE, NA, 00000	MENOMINEE INDIAN SCHOOL DISTRICT 3434 WEST CTH M NEOPIT BLOCK 19 OUTLOT 2									X1	0.00			0.00

YEAR
2023

State No.

ASSESSMENT ROLL FOR MENOMINEE Menominee COUNTYKEY TO
CODES1.A - RESIDENTIAL
2.B - COMMERCIAL
3.C - MANUFACTURING
4.D - AGRICULTURAL5.E - UNDEVELOPED
5m - AGRICULTURAL FOREST
6.F - PRODUCTIVE FOREST LANDS
7.G - OTHER1. PFC REG. ENTERED BEFORE 1/1/72
2. PFC REG. ENTERED AFTER 12/31/71
3. PFC SPECIAL CLASSIFICATION
4. COUNTY FOREST CROP
5. MFL OPEN ENTERED AFTER 2004
6. MFL CLOSED ENTERED AFTER 2004
7. MFL OPEN ENTERED BEFORE 2005
8. MFL CLOSED ENTERED BEFORE 20051. FEDERAL
2. STATE
3. COUNTY
4. OTHEREXEMPT FROM GEN.
PROPERTY TAX**TOTAL
ACRES
THIS
LINE**

PARCEL NUMBER	SCHOOL DIST.	VOL/PAGE - REG. DEEDS	TOTAL ACRES OF DESC.	ACREAGE & VALUE OF DESCRIPTION SUBJECT TO GENERAL PROPERTY TAX								EXEMPT FROM GEN. PROPERTY TAX		TOTAL ACRES THIS LINE
NAME & ADDRESS	SEC. TN. RANGE DESCRIPTION OF PROPERTY	C O D E	ACRES	LAND VALUE	IMPROVEMENT VALUE	TOTAL VALUE	C O D E	ACRES	VALUE	C O D E	ACRES			
2263 01470285060 01470285060 U.S.A. IN TRUST NOT AVAILABLE NOT AVAILABLE, NA, 00000	MENOMINEE INDIAN SCHOOL DISTRICT 3434 WEST CTH M NEOPIT BLOCK 20 OUT LOT 1									X1	0.00			0.00
2264 01470285070 01470285070 Lorenzo Warrington N1218 Spirit Island Trail Keshena, Wisconsin, 54135	MENOMINEE INDIAN SCHOOL DISTRICT 3434 N3600 N 2ND AVENUE NEOPIT BLOCK 21 LOT 5 (34-D)	A	0.14	\$1,500	\$0	\$1,500								0.14
2265 01470285080 01470285080 U.S.A. IN TRUST; LOUIS WIBSTER JR. NOT AVAILABLE NOT AVAILABLE, NA, 00000	MENOMINEE INDIAN SCHOOL DISTRICT 3434 N3604 N 2ND AVENUE NEOPIT BLOCK 21 LOT 6									X1	0.00			0.00

YEAR
2023

State No.

ASSESSMENT ROLL FOR MENOMINEE Menominee COUNTYKEY TO
CODES1.A - RESIDENTIAL
2.B - COMMERCIAL
3.C - MANUFACTURING
4.D - AGRICULTURAL5.E - UNDEVELOPED
5m - AGRICULTURAL FOREST
6.F - PRODUCTIVE FOREST LANDS
7.G - OTHER1. PFC REG. ENTERED BEFORE 1/1/72
2. PFC REG. ENTERED AFTER 12/31/71
3. PFC SPECIAL CLASSIFICATION
4. COUNTY FOREST CROP
5. MFL OPEN ENTERED AFTER 2004
6. MFL CLOSED ENTERED AFTER 2004
7. MFL OPEN ENTERED BEFORE 2005
8. MFL CLOSED ENTERED BEFORE 20051. FEDERAL
2. STATE
3. COUNTY
4. OTHEREXEMPT FROM GEN.
PROPERTY TAX**TOTAL
ACRES
THIS
LINE**

PARCEL NUMBER	SCHOOL DIST.	VOL/PAGE - REG. DEEDS	TOTAL ACRES OF DESC.	ACREAGE & VALUE OF DESCRIPTION SUBJECT TO GENERAL PROPERTY TAX					6. MFL CLOSED ENTERED AFTER 2004 7. MFL OPEN ENTERED BEFORE 2005 8. MFL CLOSED ENTERED BEFORE 2005			EXEMPT FROM GEN. PROPERTY TAX		ACRES THIS LINE
NAME & ADDRESS	SEC. TN. RANGE DESCRIPTION OF PROPERTY	C O D E	ACRES	LAND VALUE	IMPROVEMENT VALUE	TOTAL VALUE	C O D E	ACRES	VALUE	C O D E	ACRES			
01470285090 01470285090 U.S.A. IN TRUST; ALFRED MCPHERSON NOT AVAILABLE NOT AVAILABLE, NA, 00000	MENOMINEE INDIAN SCHOOL DISTRICT 3434 N3608 NORTH 2ND AVE NEOPIT BLOCK 21 LOT 7									X1	0.00	0.00		
01470285100 01470285100 U.S.A IN TRUST NOT AVAILABLE NOT AVAILABLE, NA, 00000	MENOMINEE INDIAN SCHOOL DISTRICT 3434 N3614 NORTH 2ND AVE NEOPIT BLOCK 21 LOT 8									X1	0.00	0.00		
01470286010 01470286010 U.S.A. IN TRUST; DONNA KAQUATOSH NOT AVAILABLE NOT AVAILABLE, NA, 00000	MENOMINEE INDIAN SCHOOL DISTRICT 3434 W6689 STORE STREET NEOPIT BLOCK 21 LOT 9									X1	0.00	0.00		

YEAR
2023

State No.

ASSESSMENT ROLL FOR MENOMINEE Menominee COUNTYKEY TO
CODES1.A - RESIDENTIAL
2.B - COMMERCIAL
3.C - MANUFACTURING
4.D - AGRICULTURAL5.E - UNDEVELOPED
5m - AGRICULTURAL FOREST
6.F - PRODUCTIVE FOREST LANDS
7.G - OTHER1. PFC REG. ENTERED BEFORE 1/1/72
2. PFC REG. ENTERED AFTER 12/31/71
3. PFC SPECIAL CLASSIFICATION
4. COUNTY FOREST CROP
5. MFL OPEN ENTERED AFTER 2004
6. MFL CLOSED ENTERED AFTER 2004
7. MFL OPEN ENTERED BEFORE 2005
8. MFL CLOSED ENTERED BEFORE 20051. FEDERAL
2. STATE
3. COUNTY
4. OTHEREXEMPT FROM GEN.
PROPERTY TAX**TOTAL
ACRES
THIS
LINE**

PARCEL NUMBER	SCHOOL DIST.	VOL/PAGE - REG. DEEDS	TOTAL ACRES OF DESC.	ACREAGE & VALUE OF DESCRIPTION SUBJECT TO GENERAL PROPERTY TAX								EXEMPT FROM GEN. PROPERTY TAX		TOTAL ACRES THIS LINE
NAME & ADDRESS	SEC. TN. RANGE DESCRIPTION OF PROPERTY	C O D E	ACRES	LAND VALUE	IMPROVEMENT VALUE	TOTAL VALUE	C O D E	ACRES	VALUE	C O D E	ACRES			
2269 01470286020 01470286020 U.S.A. IN TRUST NOT AVAILABLE NOT AVAILABLE, NA, 00000	MENOMINEE INDIAN SCHOOL DISTRICT 3434 W6685 STORE ST NEOPIT BLOCK 21 LOT 10									X1	0.00			0.00
2270 01470286030 01470286030 U.S.A. IN TRUST; JAMES KOMANEKIN NOT AVAILABLE NOT AVAILABLE, NA, 00000	MENOMINEE INDIAN SCHOOL DISTRICT 3434 N THIRD ST NEOPIT BLOCK 21 LOT 11									X1	0.00			0.00
2271 01470286040 01470286040 U.S.A. IN TRUST; CHARLES TOURTILLOTT NOT AVAILABLE NOT AVAILABLE, NA, 00000	MENOMINEE INDIAN SCHOOL DISTRICT 3434 N3620 N THIRD ST NEOPIT BLOCK 21 LOT 12									X1	0.00			0.00

YEAR
2023

State No.

ASSESSMENT ROLL FOR MENOMINEE Menominee COUNTYKEY TO
CODES1.A - RESIDENTIAL
2.B - COMMERCIAL
3.C - MANUFACTURING
4.D - AGRICULTURAL5.E - UNDEVELOPED
5m - AGRICULTURAL FOREST
6.F - PRODUCTIVE FOREST LANDS
7.G - OTHER1. PFC REG. ENTERED BEFORE 1/1/72
2. PFC REG. ENTERED AFTER 12/31/71
3. PFC SPECIAL CLASSIFICATION
4. COUNTY FOREST CROP
5. MFL OPEN ENTERED AFTER 2004
6. MFL CLOSED ENTERED AFTER 2004
7. MFL OPEN ENTERED BEFORE 2005
8. MFL CLOSED ENTERED BEFORE 20051. FEDERAL
2. STATE
3. COUNTY
4. OTHEREXEMPT FROM GEN.
PROPERTY TAX**TOTAL
ACRES
THIS
LINE**

PARCEL NUMBER	SCHOOL DIST.	VOL/PAGE - REG. DEEDS	TOTAL ACRES OF DESC.	ACREAGE & VALUE OF DESCRIPTION SUBJECT TO GENERAL PROPERTY TAX					6. MFL CLOSED ENTERED AFTER 2004 7. MFL OPEN ENTERED BEFORE 2005 8. MFL CLOSED ENTERED BEFORE 2005		EXEMPT FROM GEN. PROPERTY TAX		ACRES THIS LINE
NAME & ADDRESS	SEC. TN. RANGE DESCRIPTION OF PROPERTY	C O D E	ACRES	LAND VALUE	IMPROVEMENT VALUE	TOTAL VALUE	C O D E	ACRES	VALUE	C O D E	ACRES		
01470286050 01470286050 U.S.A. IN TRUST NOT AVAILABLE NOT AVAILABLE, NA, 00000	MENOMINEE INDIAN SCHOOL DISTRICT 3434 WEST CTH M NEOPIT BLOCK 21 OUT LOT 3									X1	0.00	0.00	
01470286060 01470286060 U.S.A. IN TRUST NOT AVAILABLE NOT AVAILABLE, NA, 00000	MENOMINEE INDIAN SCHOOL DISTRICT 3434 WEST CTH M NEOPIT BLOCK 21 OUT LOT 4									X1	0.00	0.00	
01470286070 01470286070 U.S.A. IN TRUST; CATHERINE NECONISH NOT AVAILABLE NOT AVAILABLE, NA, 00000	MENOMINEE INDIAN SCHOOL DISTRICT 3434 W6720 WATER STREET NEOPIT BLOCK 22 LOT 1									X1	0.00	0.00	

YEAR
2023

State No.

ASSESSMENT ROLL FOR MENOMINEE Menominee COUNTYKEY TO
CODES1.A - RESIDENTIAL
2.B - COMMERCIAL
3.C - MANUFACTURING
4.D - AGRICULTURAL5.E - UNDEVELOPED
5m - AGRICULTURAL FOREST
6.F - PRODUCTIVE FOREST LANDS
7.G - OTHER1. PFC REG. ENTERED BEFORE 1/1/72
2. PFC REG. ENTERED AFTER 12/31/71
3. PFC SPECIAL CLASSIFICATION
4. COUNTY FOREST CROP
5. MFL OPEN ENTERED AFTER 2004
6. MFL CLOSED ENTERED AFTER 2004
7. MFL OPEN ENTERED BEFORE 2005
8. MFL CLOSED ENTERED BEFORE 20051. FEDERAL
2. STATE
3. COUNTY
4. OTHEREXEMPT FROM GEN.
PROPERTY TAX**TOTAL
ACRES
THIS
LINE**

PARCEL NUMBER	SCHOOL DIST.	VOL/PAGE - REG. DEEDS	TOTAL ACRES OF DESC.	ACREAGE & VALUE OF DESCRIPTION SUBJECT TO GENERAL PROPERTY TAX						6. MFL CLOSED ENTERED AFTER 2004 7. MFL OPEN ENTERED BEFORE 2005 8. MFL CLOSED ENTERED BEFORE 2005		EXEMPT FROM GEN. PROPERTY TAX		ACRES THIS LINE
NAME & ADDRESS	SEC. TN. RANGE DESCRIPTION OF PROPERTY	C O D E	ACRES	LAND VALUE	IMPROVEMENT VALUE	TOTAL VALUE	C O D E	ACRES	VALUE	C O D E	ACRES			
01470286080 01470286080 U.S.A. IN TRUST NOT AVAILABLE NOT AVAILABLE, NA, 00000	MENOMINEE INDIAN SCHOOL DISTRICT 3434 N3644 NORTH 2ND AVE NEOPIT BLOCK 22 LOT 2									X1	0.00	0.00		
01470286090 01470286090 U.S.A. IN TRUST; FRANCIS WAUPOOSE NOT AVAILABLE NOT AVAILABLE, NA, 00000	MENOMINEE INDIAN SCHOOL DISTRICT 3434 N3640 N 2ND AVENUE NEOPIT BLOCK 22 LOT 3									X1	0.00	0.00		
01470286100 01470286100 WEBSTER, CHAUNCEY J. & JOAN M. PO BOX 172 NEOPIT, WI, 54150	MENOMINEE INDIAN SCHOOL DISTRICT 3434 N3638 N 2ND AVENUE NEOPIT BLOCK 22 LOT 4 (34-C&D)	A	0.15	\$1,600	\$49,800	\$51,400						0.15		

YEAR
2023

State No.

ASSESSMENT ROLL FOR MENOMINEE Menominee COUNTYKEY TO
CODES1.A - RESIDENTIAL
2.B - COMMERCIAL
3.C - MANUFACTURING
4.D - AGRICULTURAL5.E - UNDEVELOPED
5m - AGRICULTURAL FOREST
6.F - PRODUCTIVE FOREST LANDS
7.G - OTHER1. PFC REG. ENTERED BEFORE 1/1/72
2. PFC REG. ENTERED AFTER 12/31/71
3. PFC SPECIAL CLASSIFICATION
4. COUNTY FOREST CROP
5. MFL OPEN ENTERED AFTER 2004
6. MFL CLOSED ENTERED AFTER 2004
7. MFL OPEN ENTERED BEFORE 2005
8. MFL CLOSED ENTERED BEFORE 20051. FEDERAL
2. STATE
3. COUNTY
4. OTHEREXEMPT FROM GEN.
PROPERTY TAX**TOTAL
ACRES
THIS
LINE**

PARCEL NUMBER	SCHOOL DIST.	VOL/PAGE - REG. DEEDS	TOTAL ACRES OF DESC.	ACREAGE & VALUE OF DESCRIPTION SUBJECT TO GENERAL PROPERTY TAX						6. MFL CLOSED ENTERED AFTER 2004 7. MFL OPEN ENTERED BEFORE 2005 8. MFL CLOSED ENTERED BEFORE 2005		EXEMPT FROM GEN. PROPERTY TAX		ACRES THIS LINE
NAME & ADDRESS	SEC. TN. RANGE DESCRIPTION OF PROPERTY	C O D E	ACRES	LAND VALUE	IMPROVEMENT VALUE	TOTAL VALUE	C O D E	ACRES	VALUE	C O D E	ACRES			
01470287010 01470287010 U.S.A. IN TRUST; MILDRED KAQUATOSH NOT AVAILABLE NOT AVAILABLE, NA, 00000	MENOMINEE INDIAN SCHOOL DISTRICT 3434 N3634 N 2ND AVENUE NEOPIT BLOCK 22 LOT 5									X1	0.00	0.00		
01470287020 01470287020 U.S.A. IN TRUST NOT AVAILABLE NOT AVAILABLE, NA, 00000	MENOMINEE INDIAN SCHOOL DISTRICT 3434 N3628 NORTH 2ND AVE NEOPIT BLOCK 22 LOT 6									X1	0.00	0.00		
01470287030 01470287030 TOURTILLOTT, PATRICK PO BOX 193 NEOPIT, WI, 54150	MENOMINEE INDIAN SCHOOL DISTRICT 3434 N3622 N 2ND AVENUE NEOPIT BLOCK 22 LOT 7 (34-C&D)	A	0.15	\$1,600	\$26,500	\$28,100						0.15		

YEAR
2023

State No.

ASSESSMENT ROLL FOR MENOMINEE Menominee COUNTYKEY TO
CODES1.A - RESIDENTIAL
2.B - COMMERCIAL
3.C - MANUFACTURING
4.D - AGRICULTURAL5.E - UNDEVELOPED
5m - AGRICULTURAL FOREST
6.F - PRODUCTIVE FOREST LANDS
7.G - OTHER1. PFC REG. ENTERED BEFORE 1/1/72
2. PFC REG. ENTERED AFTER 12/31/71
3. PFC SPECIAL CLASSIFICATION
4. COUNTY FOREST CROP
5. MFL OPEN ENTERED AFTER 2004
6. MFL CLOSED ENTERED AFTER 2004
7. MFL OPEN ENTERED BEFORE 2005
8. MFL CLOSED ENTERED BEFORE 20051. FEDERAL
2. STATE
3. COUNTY
4. OTHEREXEMPT FROM GEN.
PROPERTY TAX**TOTAL
ACRES
THIS
LINE**

PARCEL NUMBER	SCHOOL DIST.	VOL/PAGE - REG. DEEDS	TOTAL ACRES OF DESC.	ACREAGE & VALUE OF DESCRIPTION SUBJECT TO GENERAL PROPERTY TAX					6. MFL CLOSED ENTERED AFTER 2004 7. MFL OPEN ENTERED BEFORE 2005 8. MFL CLOSED ENTERED BEFORE 2005			EXEMPT FROM GEN. PROPERTY TAX		ACRES THIS LINE
NAME & ADDRESS	SEC. TN. RANGE DESCRIPTION OF PROPERTY	C O D E	ACRES	LAND VALUE	IMPROVEMENT VALUE	TOTAL VALUE	C O D E	ACRES	VALUE	C O D E	ACRES			
01470287040 01470287040 U.S.A. IN TRUST; ADRIAN MILLER NOT AVAILABLE NOT AVAILABLE, NA, 00000	MENOMINEE INDIAN SCHOOL DISTRICT 3434 N3629 N THIRD ST NEOPIT BLOCK 22 LOT 8									X1	0.00	0.00		
01470287050 01470287050 GRIGNON, MARY CLAIRE PO BOX 102 NEOPIT, WI, 54150	MENOMINEE INDIAN SCHOOL DISTRICT 3434 N3637 N THIRD AVENUE NEOPIT BLOCK 22 LOT 9 (34-C&D)	A	0.20	\$2,200	\$52,800	\$55,000						0.20		
01470287060 01470287060 U.S.A. IN TRUST; EDWARD MACK NOT AVAILABLE NOT AVAILABLE, NA, 00000	MENOMINEE INDIAN SCHOOL DISTRICT 3434 N3639 N THIRD ST NEOPIT BLOCK 22 LOT 10									X1	0.00	0.00		

YEAR
2023

State No.

ASSESSMENT ROLL FOR MENOMINEE Menominee COUNTYKEY TO
CODES1.A - RESIDENTIAL
2.B - COMMERCIAL
3.C - MANUFACTURING
4.D - AGRICULTURAL5.E - UNDEVELOPED
5m - AGRICULTURAL FOREST
6.F - PRODUCTIVE FOREST LANDS
7.G - OTHER1. PFC REG. ENTERED BEFORE 1/1/72
2. PFC REG. ENTERED AFTER 12/31/71
3. PFC SPECIAL CLASSIFICATION
4. COUNTY FOREST CROP
5. MFL OPEN ENTERED AFTER 2004
6. MFL CLOSED ENTERED AFTER 2004
7. MFL OPEN ENTERED BEFORE 2005
8. MFL CLOSED ENTERED BEFORE 20051. FEDERAL
2. STATE
3. COUNTY
4. OTHEREXEMPT FROM GEN.
PROPERTY TAX**TOTAL
ACRES
THIS
LINE**

PARCEL NUMBER	SCHOOL DIST.	VOL/PAGE - REG. DEEDS	TOTAL ACRES OF DESC.	ACREAGE & VALUE OF DESCRIPTION SUBJECT TO GENERAL PROPERTY TAX								EXEMPT FROM GEN. PROPERTY TAX		TOTAL ACRES THIS LINE
NAME & ADDRESS	SEC. TN. RANGE DESCRIPTION OF PROPERTY	C O D E	ACRES	LAND VALUE	IMPROVEMENT VALUE	TOTAL VALUE	C O D E	ACRES	VALUE	C O D E	ACRES			
2284 01470287070 01470287070 U.S.A. IN TRUST; VICTORIA KENNEY NOT AVAILABLE NOT AVAILABLE, NA, 00000	MENOMINEE INDIAN SCHOOL DISTRICT 3434 N3643 N THIRD ST NEOPIT BLOCK 22 LOT 11									X1	0.00			0.00
2285 01470287080 01470287080 GUY F KESHENA PO BOX 910 KESHENA, WI, 54135	MENOMINEE INDIAN SCHOOL DISTRICT 3434 N3647 NORTH THIRD ST NEOPIT BLOCK 22 LOT 12									X3	0.00			0.00
2286 01470287090 01470287090 GUY F KESHENA PO BOX 910 KESHENA, WI, 54135	MENOMINEE INDIAN SCHOOL DISTRICT 3434 NORTH THIRD ST NEOPIT BLOCK 22 LOT 13									X1	0.00			0.00

YEAR
2023

State No.

ASSESSMENT ROLL FOR MENOMINEE Menominee COUNTYKEY TO
CODES1.A - RESIDENTIAL
2.B - COMMERCIAL
3.C - MANUFACTURING
4.D - AGRICULTURAL5.E - UNDEVELOPED
5m - AGRICULTURAL FOREST
6.F - PRODUCTIVE FOREST LANDS
7.G - OTHER1. PFC REG. ENTERED BEFORE 1/1/72
2. PFC REG. ENTERED AFTER 12/31/71
3. PFC SPECIAL CLASSIFICATION
4. COUNTY FOREST CROP
5. MFL OPEN ENTERED AFTER 2004
6. MFL CLOSED ENTERED AFTER 2004
7. MFL OPEN ENTERED BEFORE 2005
8. MFL CLOSED ENTERED BEFORE 20051. FEDERAL
2. STATE
3. COUNTY
4. OTHEREXEMPT FROM GEN.
PROPERTY TAX**TOTAL
ACRES
THIS
LINE**

PARCEL NUMBER	SCHOOL DIST.	VOL/PAGE - REG. DEEDS	TOTAL ACRES OF DESC.	ACREAGE & VALUE OF DESCRIPTION SUBJECT TO GENERAL PROPERTY TAX								EXEMPT FROM GEN. PROPERTY TAX		TOTAL ACRES THIS LINE
NAME & ADDRESS	SEC. TN. RANGE DESCRIPTION OF PROPERTY	C O D E	ACRES	LAND VALUE	IMPROVEMENT VALUE	TOTAL VALUE	C O D E	ACRES	VALUE	C O D E	ACRES			
2287 01470287100 01470287100 GUY F KESHENA PO BOX 910 KESHENA, WI, 54135	MENOMINEE INDIAN SCHOOL DISTRICT 3434 N3654 NORTH THIRD ST NEOPIT BLOCK 22 LOT 14									X1	0.00			0.00
2288 01470288010 01470288010 U.S.A. IN TRUST NOT AVAILABLE NOT AVAILABLE, NA, 00000	MENOMINEE INDIAN SCHOOL DISTRICT 3434 N3716 NORTH 2ND AVE NEOPIT BLOCK 23 LOT 1									X1	0.00			0.00
2289 01470288020 01470288020 U.S.A. IN TRUST; MARVIN ASKENETTE NOT AVAILABLE NOT AVAILABLE, NA, 00000	MENOMINEE INDIAN SCHOOL DISTRICT 3434 N 2ND AVENUE NEOPIT BLOCK 23 LOT 2									X1	0.00			0.00

YEAR
2023

State No.

ASSESSMENT ROLL FOR MENOMINEE Menominee COUNTYKEY TO
CODES1.A - RESIDENTIAL
2.B - COMMERCIAL
3.C - MANUFACTURING
4.D - AGRICULTURAL5.E - UNDEVELOPED
5m - AGRICULTURAL FOREST
6.F - PRODUCTIVE FOREST LANDS
7.G - OTHER1. PFC REG. ENTERED BEFORE 1/1/72
2. PFC REG. ENTERED AFTER 12/31/71
3. PFC SPECIAL CLASSIFICATION
4. COUNTY FOREST CROP
5. MFL OPEN ENTERED AFTER 2004
6. MFL CLOSED ENTERED AFTER 2004
7. MFL OPEN ENTERED BEFORE 2005
8. MFL CLOSED ENTERED BEFORE 20051. FEDERAL
2. STATE
3. COUNTY
4. OTHEREXEMPT FROM GEN.
PROPERTY TAX**TOTAL
ACRES
THIS
LINE**

PARCEL NUMBER	SCHOOL DIST.	VOL/PAGE - REG. DEEDS	TOTAL ACRES OF DESC.	ACREAGE & VALUE OF DESCRIPTION SUBJECT TO GENERAL PROPERTY TAX								EXEMPT FROM GEN. PROPERTY TAX		TOTAL ACRES THIS LINE
NAME & ADDRESS	SEC. TN. RANGE DESCRIPTION OF PROPERTY	C O D E	ACRES	LAND VALUE	IMPROVEMENT VALUE	TOTAL VALUE	C O D E	ACRES	VALUE	C O D E	ACRES			
2290 01470288030 01470288030 U.S.A. IN TRUST; RONALD LONGLEY NOT AVAILABLE NOT AVAILABLE, NA, 00000	MENOMINEE INDIAN SCHOOL DISTRICT 3434 N3704 N 2ND AVENUE NEOPIT BLOCK 23 LOT 3									X1	0.00			0.00
2291 01470288040 01470288040 U.S.A. IN TRUST; NANCY KOMANEKIN NOT AVAILABLE NOT AVAILABLE, NA, 00000	MENOMINEE INDIAN SCHOOL DISTRICT 3434 N 2ND AVENUE NEOPIT BLOCK 23 LOT 4									X1	0.00			0.00
2292 01470288081 01470288081 U.S.A. IN TRUST; RONALD NECONISH NOT AVAILABLE NOT AVAILABLE, NA, 00000	MENOMINEE INDIAN SCHOOL DISTRICT 3434 M CONNECTOR NEOPIT BLOCK 23 LOT 9									X1	0.00			0.00

YEAR
2023

State No.

ASSESSMENT ROLL FOR MENOMINEE Menominee COUNTYKEY TO
CODES1.A - RESIDENTIAL
2.B - COMMERCIAL
3.C - MANUFACTURING
4.D - AGRICULTURAL5.E - UNDEVELOPED
5m - AGRICULTURAL FOREST
6.F - PRODUCTIVE FOREST LANDS
7.G - OTHER1. PFC REG. ENTERED BEFORE 1/1/72
2. PFC REG. ENTERED AFTER 12/31/71
3. PFC SPECIAL CLASSIFICATION
4. COUNTY FOREST CROP
5. MFL OPEN ENTERED AFTER 2004
6. MFL CLOSED ENTERED AFTER 2004
7. MFL OPEN ENTERED BEFORE 2005
8. MFL CLOSED ENTERED BEFORE 20051. FEDERAL
2. STATE
3. COUNTY
4. OTHEREXEMPT FROM GEN.
PROPERTY TAX**TOTAL
ACRES
THIS
LINE**

PARCEL NUMBER	SCHOOL DIST.	VOL/PAGE - REG. DEEDS	TOTAL ACRES OF DESC.	ACREAGE & VALUE OF DESCRIPTION SUBJECT TO GENERAL PROPERTY TAX						6. MFL CLOSED ENTERED AFTER 2004 7. MFL OPEN ENTERED BEFORE 2005 8. MFL CLOSED ENTERED BEFORE 2005		EXEMPT FROM GEN. PROPERTY TAX		ACRES THIS LINE
NAME & ADDRESS	SEC. TN. RANGE DESCRIPTION OF PROPERTY	C O D E	ACRES	LAND VALUE	IMPROVEMENT VALUE	TOTAL VALUE	C O D E	ACRES	VALUE	C O D E	ACRES			
01470288090 01470288090 U.S.A. IN TRUST NOT AVAILABLE NOT AVAILABLE, NA, 00000	MENOMINEE INDIAN SCHOOL DISTRICT 3434 NORTH 2ND AVE NEOPIT BLOCK 23 LOT 10									X1	0.00	0.00		
01470288091 01470288091 U.S.A. IN TRUST NOT AVAILABLE NOT AVAILABLE, NA, 00000	MENOMINEE INDIAN SCHOOL DISTRICT 3434 N3674 NORTH 2ND AVE NEOPIT BLOCK 23 LOT 11									X1	0.00	0.00		
01470288100 01470288100 U.S.A. IN TRUST NOT AVAILABLE NOT AVAILABLE, NA, 00000	MENOMINEE INDIAN SCHOOL DISTRICT 3434 N3664 NORTH 2ND AVE NEOPIT BLOCK 23 LOT 12									X1	0.00	0.00		

YEAR
2023

State No.

ASSESSMENT ROLL FOR MENOMINEE Menominee COUNTYKEY TO
CODES1.A - RESIDENTIAL
2.B - COMMERCIAL
3.C - MANUFACTURING
4.D - AGRICULTURAL5.E - UNDEVELOPED
5m - AGRICULTURAL FOREST
6.F - PRODUCTIVE FOREST LANDS
7.G - OTHER1. PFC REG. ENTERED BEFORE 1/1/72
2. PFC REG. ENTERED AFTER 12/31/71
3. PFC SPECIAL CLASSIFICATION
4. COUNTY FOREST CROP
5. MFL OPEN ENTERED AFTER 2004
6. MFL CLOSED ENTERED AFTER 2004
7. MFL OPEN ENTERED BEFORE 2005
8. MFL CLOSED ENTERED BEFORE 20051. FEDERAL
2. STATE
3. COUNTY
4. OTHEREXEMPT FROM GEN.
PROPERTY TAX**TOTAL
ACRES
THIS
LINE**

PARCEL NUMBER	SCHOOL DIST.	VOL/PAGE - REG. DEEDS	TOTAL ACRES OF DESC.	ACREAGE & VALUE OF DESCRIPTION SUBJECT TO GENERAL PROPERTY TAX					6. MFL CLOSED ENTERED AFTER 2004 7. MFL OPEN ENTERED BEFORE 2005 8. MFL CLOSED ENTERED BEFORE 2005			EXEMPT FROM GEN. PROPERTY TAX		ACRES THIS LINE
NAME & ADDRESS	SEC. TN. RANGE DESCRIPTION OF PROPERTY	C O D E	ACRES	LAND VALUE	IMPROVEMENT VALUE	TOTAL VALUE	C O D E	ACRES	VALUE	C O D E	ACRES			
01470289010 01470289010 U.S.A. IN TRUST NOT AVAILABLE NOT AVAILABLE, NA, 00000	MENOMINEE INDIAN SCHOOL DISTRICT 3434 WATER ST NEOPIT BLOCK 12 LOT 13									X1	0.00	0.00		
01470289020 01470289020 U.S.A. IN TRUST; MARY KAQUATOSH OLD HOUS NOT AVAILABLE NOT AVAILABLE, NA, 00000	MENOMINEE INDIAN SCHOOL DISTRICT 3434 N3665 M CONNECTOR NEOPIT BLOCK 23 LOT 14									X1	0.00	0.00		
01470289030 01470289030 MILLER, ANTHONY J. & BETTINA L. PO BOX 46 NEOPIT, WI, 54150	MENOMINEE INDIAN SCHOOL DISTRICT 3434 N3648 N THIRD AVENUE NEOPIT BLOCK 23 LOT 15 (34-D)	A	0.33	\$2,800	\$16,000	\$18,800						0.33		

YEAR
2023

State No.

ASSESSMENT ROLL FOR MENOMINEE Menominee COUNTYKEY TO
CODES1.A - RESIDENTIAL
2.B - COMMERCIAL
3.C - MANUFACTURING
4.D - AGRICULTURAL5.E - UNDEVELOPED
5m - AGRICULTURAL FOREST
6.F - PRODUCTIVE FOREST LANDS
7.G - OTHER1. PFC REG. ENTERED BEFORE 1/1/72
2. PFC REG. ENTERED AFTER 12/31/71
3. PFC SPECIAL CLASSIFICATION
4. COUNTY FOREST CROP
5. MFL OPEN ENTERED AFTER 2004
6. MFL CLOSED ENTERED AFTER 2004
7. MFL OPEN ENTERED BEFORE 2005
8. MFL CLOSED ENTERED BEFORE 20051. FEDERAL
2. STATE
3. COUNTY
4. OTHEREXEMPT FROM GEN.
PROPERTY TAX**TOTAL
ACRES
THIS
LINE**

PARCEL NUMBER	SCHOOL DIST.	VOL/PAGE - REG. DEEDS	TOTAL ACRES OF DESC.	ACREAGE & VALUE OF DESCRIPTION SUBJECT TO GENERAL PROPERTY TAX						6. MFL CLOSED ENTERED AFTER 2004 7. MFL OPEN ENTERED BEFORE 2005 8. MFL CLOSED ENTERED BEFORE 2005			EXEMPT FROM GEN. PROPERTY TAX		ACRES THIS LINE
NAME & ADDRESS	SEC. TN. RANGE DESCRIPTION OF PROPERTY	C O D E	ACRES	LAND VALUE	IMPROVEMENT VALUE	TOTAL VALUE	C O D E	ACRES	VALUE	C O D E	ACRES				
01470289040 01470289040 ASKENETTE, BARBARA PO BOX 96 NEOPIT, WI, 54150	MENOMINEE INDIAN SCHOOL DISTRICT 3434 N3644 N THIRD AVENUE NEOPIT BLOCK 23 LOT 16 (34-D)	A	0.16	\$1,700	\$35,000	\$36,700						0.16			
01470289050 01470289050 U.S.A IN TRUST PO BOX 910 KESHENA, WI, 54135	MENOMINEE INDIAN SCHOOL DISTRICT 3434 N3640 NORTH THIRD ST NEOPIT BLOCK 23 LOT 17 (34-D)									X5	0.00	0.00			
01470289060 01470289060 U.S.A. IN TRUST; GORDON WAUPOOSE NOT AVAILABLE NOT AVAILABLE, NA, 00000	MENOMINEE INDIAN SCHOOL DISTRICT 3434 N3636 N THIRD ST NEOPIT BLOCK 23 LOT 18									X1	0.00	0.00			

YEAR
2023

State No.

ASSESSMENT ROLL FOR MENOMINEE Menominee COUNTYKEY TO
CODES1.A - RESIDENTIAL
2.B - COMMERCIAL
3.C - MANUFACTURING
4.D - AGRICULTURAL5.E - UNDEVELOPED
5m - AGRICULTURAL FOREST
6.F - PRODUCTIVE FOREST LANDS
7.G - OTHER1. PFC REG. ENTERED BEFORE 1/1/72
2. PFC REG. ENTERED AFTER 12/31/71
3. PFC SPECIAL CLASSIFICATION
4. COUNTY FOREST CROP
5. MFL OPEN ENTERED AFTER 2004
6. MFL CLOSED ENTERED AFTER 2004
7. MFL OPEN ENTERED BEFORE 2005
8. MFL CLOSED ENTERED BEFORE 20051. FEDERAL
2. STATE
3. COUNTY
4. OTHEREXEMPT FROM GEN.
PROPERTY TAX**TOTAL
ACRES
THIS
LINE**

PARCEL NUMBER	SCHOOL DIST.	VOL/PAGE - REG. DEEDS	TOTAL ACRES OF DESC.	ACREAGE & VALUE OF DESCRIPTION SUBJECT TO GENERAL PROPERTY TAX						6. MFL CLOSED ENTERED AFTER 2004 7. MFL OPEN ENTERED BEFORE 2005 8. MFL CLOSED ENTERED BEFORE 2005			EXEMPT FROM GEN. PROPERTY TAX		ACRES THIS LINE
NAME & ADDRESS	SEC. TN. RANGE DESCRIPTION OF PROPERTY	C O D E	ACRES	LAND VALUE	IMPROVEMENT VALUE	TOTAL VALUE	C O D E	ACRES	VALUE	C O D E	ACRES				
01470289070 01470289070 DEBRA MC PHERSON PO BOX 244 NEOPIT, WI, 54150	MENOMINEE INDIAN SCHOOL DISTRICT 3434 N3634 N THIRD AVENUE NEOPIT BLOCK 23 LOT 19 (34-D)	A	0.16	\$1,700	\$44,000	\$45,700						0.16			
01470289080 01470289080 WEBSTER, CHAUNCEY & JOAN PO BOX 172 NEOPIT, WI, 54150	MENOMINEE INDIAN SCHOOL DISTRICT 3434 N3630 N THIRD AVENUE NEOPIT BLOCK 23 LOT 20 (34-D)	A	0.17	\$1,900	\$42,900	\$44,800						0.17			
01470289090 01470289090 U.S.A. IN TRUST NOT AVAILABLE NOT AVAILABLE, NA, 00000	MENOMINEE INDIAN SCHOOL DISTRICT 3434 M CONNECTOR NEOPIT BLOCK 23 OUT LOTS 1 & 2									X1	0.00	0.00			

YEAR
2023

State No.

ASSESSMENT ROLL FOR MENOMINEE Menominee COUNTYKEY TO
CODES1.A - RESIDENTIAL
2.B - COMMERCIAL
3.C - MANUFACTURING
4.D - AGRICULTURAL5.E - UNDEVELOPED
5m - AGRICULTURAL FOREST
6.F - PRODUCTIVE FOREST LANDS
7.G - OTHER1. PFC REG. ENTERED BEFORE 1/1/72
2. PFC REG. ENTERED AFTER 12/31/71
3. PFC SPECIAL CLASSIFICATION
4. COUNTY FOREST CROP
5. MFL OPEN ENTERED AFTER 2004
6. MFL CLOSED ENTERED AFTER 2004
7. MFL OPEN ENTERED BEFORE 2005
8. MFL CLOSED ENTERED BEFORE 20051. FEDERAL
2. STATE
3. COUNTY
4. OTHEREXEMPT FROM GEN.
PROPERTY TAX**TOTAL
ACRES
THIS
LINE**

PARCEL NUMBER	SCHOOL DIST.	VOL/PAGE - REG. DEEDS	TOTAL ACRES OF DESC.	ACREAGE & VALUE OF DESCRIPTION SUBJECT TO GENERAL PROPERTY TAX						6. MFL CLOSED ENTERED AFTER 2004 7. MFL OPEN ENTERED BEFORE 2005 8. MFL CLOSED ENTERED BEFORE 2005		EXEMPT FROM GEN. PROPERTY TAX		ACRES THIS LINE
NAME & ADDRESS	SEC. TN. RANGE DESCRIPTION OF PROPERTY	C O D E	ACRES	LAND VALUE	IMPROVEMENT VALUE	TOTAL VALUE	C O D E	ACRES	VALUE	C O D E	ACRES			
01470289100 01470289100 U.S.A. IN TRUST NOT AVAILABLE NOT AVAILABLE, NA, 00000	MENOMINEE INDIAN SCHOOL DISTRICT 3434 M CONNECTOR NEOPIT BLOCK 23 OUT LOT 3									X1	0.00	0.00		
01480290010 01480290010 MENOMINEE INDIAN SCHOOL DISTRICT NOT AVAILABLE NOT AVAILABLE, NA, 00000	MENOMINEE INDIAN SCHOOL DISTRICT 3434 N530 & N522 STH 47/55 KESHENA BLOCK 1									X5	0.00	0.00		
01480290020 01480290020 ASSEMBLY OF GOD CHURCH NOT AVAILABLE NOT AVAILABLE, NA, 00000	MENOMINEE INDIAN SCHOOL DISTRICT 3434 W2817-W2819 CHIEF LITTLE WAVE ROAD KESHENA BLOCK 2 LOTS 1 & 2 (3-C)									X5	0.00	0.00		

YEAR
2023

State No.

ASSESSMENT ROLL FOR MENOMINEE Menominee COUNTYKEY TO
CODES1.A - RESIDENTIAL
2.B - COMMERCIAL
3.C - MANUFACTURING
4.D - AGRICULTURAL5.E - UNDEVELOPED
5m - AGRICULTURAL FOREST
6.F - PRODUCTIVE FOREST LANDS
7.G - OTHER1. PFC REG. ENTERED BEFORE 1/1/72
2. PFC REG. ENTERED AFTER 12/31/71
3. PFC SPECIAL CLASSIFICATION
4. COUNTY FOREST CROP
5. MFL OPEN ENTERED AFTER 2004
6. MFL CLOSED ENTERED AFTER 2004
7. MFL OPEN ENTERED BEFORE 2005
8. MFL CLOSED ENTERED BEFORE 20051. FEDERAL
2. STATE
3. COUNTY
4. OTHEREXEMPT FROM GEN.
PROPERTY TAX**TOTAL
ACRES
THIS
LINE**

PARCEL NUMBER	SCHOOL DIST.	VOL/PAGE - REG. DEEDS	TOTAL ACRES OF DESC.	ACREAGE & VALUE OF DESCRIPTION SUBJECT TO GENERAL PROPERTY TAX						EXEMPT FROM GEN. PROPERTY TAX		ACRES THIS LINE
NAME & ADDRESS	SEC. TN. RANGE DESCRIPTION OF PROPERTY	C O D E	ACRES	LAND VALUE	IMPROVEMENT VALUE	TOTAL VALUE	C O D E	ACRES	VALUE	C O D E	ACRES	
01480290040 01480290040 GUY F KESHENA PO BOX 910 KESHENA, WI, 54135	MENOMINEE INDIAN SCHOOL DISTRICT 3434 N590 STH 47/55 KESHENA BLOCK 2 LOT 3 (3-C)									X1	0.00	0.00
01480290050 01480290050 U.S.A. IN TRUST NOT AVAILABLE NOT AVAILABLE, NA, 00000	MENOMINEE INDIAN SCHOOL DISTRICT 3434 N606 STH 47/55 KESHENA BLOCK 2 LOT 4 (3-C) (WICK MODEL HOME)									X1	0.00	0.00
01480290060 01480290060 U.S.A. IN TRUST NOT AVAILABLE NOT AVAILABLE, NA, 00000	MENOMINEE INDIAN SCHOOL DISTRICT 3434 N610 STH 47/55 KESHENA BLOCK 2 LOT 5 (3-C)									X1	0.00	0.00

YEAR
2023

State No.

ASSESSMENT ROLL FOR MENOMINEE Menominee COUNTYKEY TO
CODES1.A - RESIDENTIAL
2.B - COMMERCIAL
3.C - MANUFACTURING
4.D - AGRICULTURAL5.E - UNDEVELOPED
5m - AGRICULTURAL FOREST
6.F - PRODUCTIVE FOREST LANDS
7.G - OTHER1. PFC REG. ENTERED BEFORE 1/1/72
2. PFC REG. ENTERED AFTER 12/31/71
3. PFC SPECIAL CLASSIFICATION
4. COUNTY FOREST CROP
5. MFL OPEN ENTERED AFTER 2004
6. MFL CLOSED ENTERED AFTER 2004
7. MFL OPEN ENTERED BEFORE 2005
8. MFL CLOSED ENTERED BEFORE 20051. FEDERAL
2. STATE
3. COUNTY
4. OTHEREXEMPT FROM GEN.
PROPERTY TAX**TOTAL
ACRES
THIS
LINE**

PARCEL NUMBER	SCHOOL DIST.	VOL/PAGE - REG. DEEDS	TOTAL ACRES OF DESC.	ACREAGE & VALUE OF DESCRIPTION SUBJECT TO GENERAL PROPERTY TAX								EXEMPT FROM GEN. PROPERTY TAX		TOTAL ACRES THIS LINE
NAME & ADDRESS	SEC. TN. RANGE DESCRIPTION OF PROPERTY	C O D E	ACRES	LAND VALUE	IMPROVEMENT VALUE	TOTAL VALUE	C O D E	ACRES	VALUE	C O D E	ACRES			
2311 01480290070 01480290070 U.S.A. IN TRUST NOT AVAILABLE NOT AVAILABLE, NA, 00000	MENOMINEE INDIAN SCHOOL DISTRICT 3434 N614 STH 47/55 KESHENA BLOCK 2 LOT 6									X1	0.00			0.00
2312 01480290080 01480290080 U.S.A. IN TRUST; RICHARD HERRERA NOT AVAILABLE NOT AVAILABLE, NA, 00000	MENOMINEE INDIAN SCHOOL DISTRICT 3434 N622 STH 47/55 KESHENA BLOCK 2 LOT 7									X1	0.00			0.00
2313 01480290090 01480290090 MENCHACA, AMY PO BOX 130 KESHENA, WI, 54135	MENOMINEE INDIAN SCHOOL DISTRICT 3434 N630 STH 47/55 KESHENA BLOCK 2 LOT 8 (3-C)	A	0.53	\$3,300	\$7,000	\$10,300								0.53

YEAR
2023

State No.

ASSESSMENT ROLL FOR MENOMINEE Menominee COUNTYKEY TO
CODES1.A - RESIDENTIAL
2.B - COMMERCIAL
3.C - MANUFACTURING
4.D - AGRICULTURAL5.E - UNDEVELOPED
5m - AGRICULTURAL FOREST
6.F - PRODUCTIVE FOREST LANDS
7.G - OTHER1. PFC REG. ENTERED BEFORE 1/1/72
2. PFC REG. ENTERED AFTER 12/31/71
3. PFC SPECIAL CLASSIFICATION
4. COUNTY FOREST CROP
5. MFL OPEN ENTERED AFTER 2004
6. MFL CLOSED ENTERED AFTER 2004
7. MFL OPEN ENTERED BEFORE 2005
8. MFL CLOSED ENTERED BEFORE 20051. FEDERAL
2. STATE
3. COUNTY
4. OTHEREXEMPT FROM GEN.
PROPERTY TAX**TOTAL
ACRES
THIS
LINE**

PARCEL NUMBER	SCHOOL DIST.	VOL/PAGE - REG. DEEDS	TOTAL ACRES OF DESC.	ACREAGE & VALUE OF DESCRIPTION SUBJECT TO GENERAL PROPERTY TAX						6. MFL CLOSED ENTERED AFTER 2004 7. MFL OPEN ENTERED BEFORE 2005 8. MFL CLOSED ENTERED BEFORE 2005		EXEMPT FROM GEN. PROPERTY TAX		ACRES THIS LINE
NAME & ADDRESS	SEC. TN. RANGE DESCRIPTION OF PROPERTY	C O D E	ACRES	LAND VALUE	IMPROVEMENT VALUE	TOTAL VALUE	C O D E	ACRES	VALUE	C O D E	ACRES			
01480290100 01480290100 U.S.A. IN TRUST; MARIE WILBER NOT AVAILABLE NOT AVAILABLE, NA, 00000	MENOMINEE INDIAN SCHOOL DISTRICT 3434 N638 STH 47/55 KESHENA BLOCK 2 LOT 9									X1	0.00	0.00		
01480291010 01480291010 U.S.A. IN TRUST; BERNARD SKENADORE NOT AVAILABLE NOT AVAILABLE, NA, 00000	MENOMINEE INDIAN SCHOOL DISTRICT 3434 N646 STH 47/55 KESHENA BLOCK 2 LOT 10									X1	0.00	0.00		
01480291020 01480291020 GUY F KESHENA PO BOX 910 KESHENA, WI, 54135	MENOMINEE INDIAN SCHOOL DISTRICT 3434 N652 STH 47/55 KESHENA BLOCK 2 LOT 11									X1	0.00	0.00		

YEAR
2023

State No.

ASSESSMENT ROLL FOR MENOMINEE Menominee COUNTYKEY TO
CODES1.A - RESIDENTIAL
2.B - COMMERCIAL
3.C - MANUFACTURING
4.D - AGRICULTURAL5.E - UNDEVELOPED
5m - AGRICULTURAL FOREST
6.F - PRODUCTIVE FOREST LANDS
7.G - OTHER1. PFC REG. ENTERED BEFORE 1/1/72
2. PFC REG. ENTERED AFTER 12/31/71
3. PFC SPECIAL CLASSIFICATION
4. COUNTY FOREST CROP
5. MFL OPEN ENTERED AFTER 2004
6. MFL CLOSED ENTERED AFTER 2004
7. MFL OPEN ENTERED BEFORE 2005
8. MFL CLOSED ENTERED BEFORE 20051. FEDERAL
2. STATE
3. COUNTY
4. OTHEREXEMPT FROM GEN.
PROPERTY TAX**TOTAL
ACRES
THIS
LINE**

PARCEL NUMBER	SCHOOL DIST.	VOL/PAGE - REG. DEEDS	TOTAL ACRES OF DESC.	ACREAGE & VALUE OF DESCRIPTION SUBJECT TO GENERAL PROPERTY TAX				6. MFL CLOSED ENTERED AFTER 2004 7. MFL OPEN ENTERED BEFORE 2005 8. MFL CLOSED ENTERED BEFORE 2005			EXEMPT FROM GEN. PROPERTY TAX		ACRES THIS LINE
NAME & ADDRESS	SEC. TN. RANGE DESCRIPTION OF PROPERTY	C O D E	ACRES	LAND VALUE	IMPROVEMENT VALUE	TOTAL VALUE	C O D E	ACRES	VALUE	C O D E	ACRES		
01480291030 01480291030 CHERYL COBB-O'BRIEN PO BOX 402 KESHENA, WI, 54135	MENOMINEE INDIAN SCHOOL DISTRICT 3434 N660 STH 47/55 KESHENA BLOCK 2 LOT 12 (3-C)	A	0.34	\$2,800	\$34,500	\$37,300						0.34	
01480291040 01480291040 WAUKECHON, SOSAEH PO BOX 374 KESHENA, WI, 54135	MENOMINEE INDIAN SCHOOL DISTRICT 3434 W2816 CHIEF CARRON ROAD KESHENA BLOCK 2 LOT 13 (3-C)	A	0.35	\$2,800	\$53,200	\$56,000						0.35	
01480291050 01480291050 MENOMINEE PROPANE PO BOX 289 MINOCQUA, WI, 54548	MENOMINEE INDIAN SCHOOL DISTRICT 3434 CHIEF CARRON ROAD KESHENA BLOCK 3 LOT 1 (3-C)	B	0.40	\$2,900	\$0	\$2,900						0.40	

YEAR
2023

State No.

ASSESSMENT ROLL FOR MENOMINEE Menominee COUNTYKEY TO
CODES1.A - RESIDENTIAL
2.B - COMMERCIAL
3.C - MANUFACTURING
4.D - AGRICULTURAL5.E - UNDEVELOPED
5m - AGRICULTURAL FOREST
6.F - PRODUCTIVE FOREST LANDS
7.G - OTHER1. PFC REG. ENTERED BEFORE 1/1/72
2. PFC REG. ENTERED AFTER 12/31/71
3. PFC SPECIAL CLASSIFICATION
4. COUNTY FOREST CROP
5. MFL OPEN ENTERED AFTER 2004
6. MFL CLOSED ENTERED AFTER 2004
7. MFL OPEN ENTERED BEFORE 2005
8. MFL CLOSED ENTERED BEFORE 20051. FEDERAL
2. STATE
3. COUNTY
4. OTHEREXEMPT FROM GEN.
PROPERTY TAX**TOTAL
ACRES
THIS
LINE**

PARCEL NUMBER	SCHOOL DIST.	VOL/PAGE - REG. DEEDS	TOTAL ACRES OF DESC.	ACREAGE & VALUE OF DESCRIPTION SUBJECT TO GENERAL PROPERTY TAX						6. MFL CLOSED ENTERED AFTER 2004 7. MFL OPEN ENTERED BEFORE 2005 8. MFL CLOSED ENTERED BEFORE 2005		EXEMPT FROM GEN. PROPERTY TAX		ACRES THIS LINE
NAME & ADDRESS	SEC. TN. RANGE DESCRIPTION OF PROPERTY	C O D E	ACRES	LAND VALUE	IMPROVEMENT VALUE	TOTAL VALUE	C O D E	ACRES	VALUE	C O D E	ACRES			
01480291060 01480291060 MENOMINEE INDIAN SCHOOL DISTRICT 3434 MENOMINEE GAS INC. PO BOX 289 MINOCQUA, WI, 54548	N690 STH 47/55 KESHENA BLOCK 3 LOT 2 (3-C)	B	0.45	\$3,100	\$131,300	\$134,400						0.45		
01480291070 01480291070 MENOMINEE INDIAN SCHOOL DISTRICT 3434 JESSE VANG 118 WOODLAWN AVE GREEN BAY, Wisconsin, 54303	N698 STH 47/55 KESHENA BLOCK 3 LOT 3 (3-C)	A	0.40	\$2,900	\$61,400	\$64,300						0.40		
01480291100 01480291100 MENOMINEE INDIAN SCHOOL DISTRICT 3434 MICHAEL A SKENADORE PO BOX 542 KESHENA, WI, 54135	N842-N848 STH 47/55 KESHENA BLOCK 3 LOT 4 (HOUSE) (3-D)	B	0.95	\$3,500	\$86,500	\$90,000						0.95		

YEAR
2023

State No.

ASSESSMENT ROLL FOR MENOMINEE Menominee COUNTYKEY TO
CODES1.A - RESIDENTIAL
2.B - COMMERCIAL
3.C - MANUFACTURING
4.D - AGRICULTURAL5.E - UNDEVELOPED
5m - AGRICULTURAL FOREST
6.F - PRODUCTIVE FOREST LANDS
7.G - OTHER1. PFC REG. ENTERED BEFORE 1/1/72
2. PFC REG. ENTERED AFTER 12/31/71
3. PFC SPECIAL CLASSIFICATION
4. COUNTY FOREST CROP
5. MFL OPEN ENTERED AFTER 2004
6. MFL CLOSED ENTERED AFTER 2004
7. MFL OPEN ENTERED BEFORE 2005
8. MFL CLOSED ENTERED BEFORE 20051. FEDERAL
2. STATE
3. COUNTY
4. OTHEREXEMPT FROM GEN.
PROPERTY TAX**TOTAL
ACRES
THIS
LINE**

PARCEL NUMBER	SCHOOL DIST.	VOL/PAGE - REG. DEEDS	TOTAL ACRES OF DESC.	ACREAGE & VALUE OF DESCRIPTION SUBJECT TO GENERAL PROPERTY TAX						6. MFL CLOSED ENTERED AFTER 2004 7. MFL OPEN ENTERED BEFORE 2005 8. MFL CLOSED ENTERED BEFORE 2005			EXEMPT FROM GEN. PROPERTY TAX		ACRES THIS LINE
NAME & ADDRESS	SEC. TN. RANGE DESCRIPTION OF PROPERTY	C O D E	ACRES	LAND VALUE	IMPROVEMENT VALUE	TOTAL VALUE	C O D E	ACRES	VALUE	C O D E	ACRES				
01480292010 01480292010 BOWAN, JR. RONALD PO BOX 1322 KESHENA, WI, 54135	MENOMINEE INDIAN SCHOOL DISTRICT 3434 W2914 CTH VV KESHENA BLOCK 3 OUT LOT 1 PART OF (3-D)	A	0.80	\$4,000	\$23,100	\$27,100						0.80			
01480292020 01480292020 U.S.A. IN TRUST NOT AVAILABLE NOT AVAILABLE, NA, 00000	MENOMINEE INDIAN SCHOOL DISTRICT 3434 OUR CHILDREN'S RD KESHENA BLOCK 3 OUT LOT 1 PART OF									X1	0.00	0.00			
01480292030 01480292030 MENOMINEE, TOWN OF NOT AVAILABLE NOT AVAILABLE, NA, 00000	MENOMINEE INDIAN SCHOOL DISTRICT 3434 OUR CHILDREN'S RD KESHENA BLOCK 3 OUT LOT 1 PART OF									X3	0.00	0.00			

YEAR
2023

State No.

ASSESSMENT ROLL FOR MENOMINEE Menominee COUNTYKEY TO
CODES1.A - RESIDENTIAL
2.B - COMMERCIAL
3.C - MANUFACTURING
4.D - AGRICULTURAL5.E - UNDEVELOPED
5m - AGRICULTURAL FOREST
6.F - PRODUCTIVE FOREST LANDS
7.G - OTHER1. PFC REG. ENTERED BEFORE 1/1/72
2. PFC REG. ENTERED AFTER 12/31/71
3. PFC SPECIAL CLASSIFICATION
4. COUNTY FOREST CROP
5. MFL OPEN ENTERED AFTER 2004
6. MFL CLOSED ENTERED AFTER 2004
7. MFL OPEN ENTERED BEFORE 2005
8. MFL CLOSED ENTERED BEFORE 20051. FEDERAL
2. STATE
3. COUNTY
4. OTHEREXEMPT FROM GEN.
PROPERTY TAX**TOTAL
ACRES
THIS
LINE**

PARCEL NUMBER	SCHOOL DIST.	VOL/PAGE - REG. DEEDS	TOTAL ACRES OF DESC.	ACREAGE & VALUE OF DESCRIPTION SUBJECT TO GENERAL PROPERTY TAX								EXEMPT FROM GEN. PROPERTY TAX		TOTAL ACRES THIS LINE
NAME & ADDRESS	SEC. TN. RANGE DESCRIPTION OF PROPERTY	C O D E	ACRES	LAND VALUE	IMPROVEMENT VALUE	TOTAL VALUE	C O D E	ACRES	VALUE	C O D E	ACRES			
2326 01480292040 01480292040 M.I.T.W. PO BOX 910 KESHENA, WI, 54135	MENOMINEE INDIAN SCHOOL DISTRICT 3434 N711 STH 47/55 KESHENA BLOCK 3 OUT LOT 1 PART OF VOL.2 PAGE 78 (REITER'S GAS STATION) (3-E)									X5	0.00			0.00
2327 01480292050 01480292050 U.S.A. IN TRUST NOT AVAILABLE NOT AVAILABLE, NA, 00000	MENOMINEE INDIAN SCHOOL DISTRICT 3434 OUR CHILDREN'S RD KESHENA BLOCK 3 OUT LOT 1 PART 3									X1	0.00			0.00
2328 01480292070 01480292070 U.S.A. IN TRUST NOT AVAILABLE NOT AVAILABLE, NA, 00000	MENOMINEE INDIAN SCHOOL DISTRICT 3434 OUR CHILDREN'S RD KESHENA BLOCK 3 OUT LOT 1 PART 4									X1	0.00			0.00

YEAR
2023

State No.

ASSESSMENT ROLL FOR MENOMINEE Menominee COUNTYKEY TO
CODES1.A - RESIDENTIAL
2.B - COMMERCIAL
3.C - MANUFACTURING
4.D - AGRICULTURAL5.E - UNDEVELOPED
5m - AGRICULTURAL FOREST
6.F - PRODUCTIVE FOREST LANDS
7.G - OTHER1. PFC REG. ENTERED BEFORE 1/1/72
2. PFC REG. ENTERED AFTER 12/31/71
3. PFC SPECIAL CLASSIFICATION
4. COUNTY FOREST CROP
5. MFL OPEN ENTERED AFTER 2004
6. MFL CLOSED ENTERED AFTER 2004
7. MFL OPEN ENTERED BEFORE 2005
8. MFL CLOSED ENTERED BEFORE 20051. FEDERAL
2. STATE
3. COUNTY
4. OTHEREXEMPT FROM GEN.
PROPERTY TAX**TOTAL
ACRES
THIS
LINE**

PARCEL NUMBER	SCHOOL DIST.	VOL/PAGE - REG. DEEDS	TOTAL ACRES OF DESC.	ACREAGE & VALUE OF DESCRIPTION SUBJECT TO GENERAL PROPERTY TAX						EXEMPT FROM GEN. PROPERTY TAX		ACRES THIS LINE
NAME & ADDRESS	SEC. TN. RANGE DESCRIPTION OF PROPERTY	C O D E	ACRES	LAND VALUE	IMPROVEMENT VALUE	TOTAL VALUE	C O D E	ACRES	VALUE	C O D E	ACRES	
01480292080 01480292080 U.S.A IN TRUST PO BOX 910 KESHENA, WI, 54135	MENOMINEE INDIAN SCHOOL DISTRICT 3434 N753 HEADSTART RD KESHENA BLOCK 3 OUT LOT 1 PART OF (WILBE R'S OLD TAVERN) (3-E)									X5	0.00	0.00
01480292090 01480292090 MENOMINEE HOUSING AUTHORITY NOT AVAILABLE NOT AVAILABLE, NA, 00000	MENOMINEE INDIAN SCHOOL DISTRICT 3434 0 KESHENA PLAT 1 LOTS 1-21 & THE SOUTHERLY 34 FT. OF LOT 8									X5	0.00	0.00
01480292100 01480292100 U.S.A. IN TRUST NOT AVAILABLE NOT AVAILABLE, NA, 00000	MENOMINEE INDIAN SCHOOL DISTRICT 3434 OUR CHILDRENS RD KESHENA BLOCK 3 OUT LOT 3 (GYN)									X1	0.00	0.00

YEAR
2023

State No.

ASSESSMENT ROLL FOR MENOMINEE Menominee COUNTYKEY TO
CODES1.A - RESIDENTIAL
2.B - COMMERCIAL
3.C - MANUFACTURING
4.D - AGRICULTURAL5.E - UNDEVELOPED
5m - AGRICULTURAL FOREST
6.F - PRODUCTIVE FOREST LANDS
7.G - OTHER1. PFC REG. ENTERED BEFORE 1/1/72
2. PFC REG. ENTERED AFTER 12/31/71
3. PFC SPECIAL CLASSIFICATION
4. COUNTY FOREST CROP
5. MFL OPEN ENTERED AFTER 2004
6. MFL CLOSED ENTERED AFTER 2004
7. MFL OPEN ENTERED BEFORE 2005
8. MFL CLOSED ENTERED BEFORE 20051. FEDERAL
2. STATE
3. COUNTY
4. OTHEREXEMPT FROM GEN.
PROPERTY TAX**TOTAL
ACRES
THIS
LINE**

PARCEL NUMBER	SCHOOL DIST.	VOL/PAGE - REG. DEEDS	TOTAL ACRES OF DESC.	ACREAGE & VALUE OF DESCRIPTION SUBJECT TO GENERAL PROPERTY TAX						6. MFL CLOSED ENTERED AFTER 2004 7. MFL OPEN ENTERED BEFORE 2005 8. MFL CLOSED ENTERED BEFORE 2005		EXEMPT FROM GEN. PROPERTY TAX		ACRES THIS LINE
NAME & ADDRESS	SEC. TN. RANGE DESCRIPTION OF PROPERTY	C O D E	ACRES	LAND VALUE	IMPROVEMENT VALUE	TOTAL VALUE	C O D E	ACRES	VALUE	C O D E	ACRES			
01480293010 01480293010 U.S.A. IN TRUST NOT AVAILABLE NOT AVAILABLE, NA, 00000	MENOMINEE INDIAN SCHOOL DISTRICT 3434 STH 47/55 KESHENA BLOCK 4 LOT 1									X1	0.00	0.00		
01480293020 01480293020 WILBER, GRACE & CORN, DAVID PO BOX 85 KESHENA, WI, 54135	MENOMINEE INDIAN SCHOOL DISTRICT 3434 N876 STH 47/55 KESHENA BLOCK 4 LOT 2 (3-D)	A	0.36	\$2,800	\$63,800	\$66,600						0.36		
01480293030 01480293030 WILBER, GRACE PO BOX 85 KESHENA, WI, 54135	MENOMINEE INDIAN SCHOOL DISTRICT 3434 STH 47/55 KESHENA BLOCK 4 LOT 3 (3-D)	A	0.30	\$2,700	\$0	\$2,700						0.30		

YEAR
2023

State No.

ASSESSMENT ROLL FOR MENOMINEE Menominee COUNTYKEY TO
CODES1.A - RESIDENTIAL
2.B - COMMERCIAL
3.C - MANUFACTURING
4.D - AGRICULTURAL5.E - UNDEVELOPED
5m - AGRICULTURAL FOREST
6.F - PRODUCTIVE FOREST LANDS
7.G - OTHER1. PFC REG. ENTERED BEFORE 1/1/72
2. PFC REG. ENTERED AFTER 12/31/71
3. PFC SPECIAL CLASSIFICATION
4. COUNTY FOREST CROP
5. MFL OPEN ENTERED AFTER 2004
6. MFL CLOSED ENTERED AFTER 2004
7. MFL OPEN ENTERED BEFORE 2005
8. MFL CLOSED ENTERED BEFORE 20051. FEDERAL
2. STATE
3. COUNTY
4. OTHEREXEMPT FROM GEN.
PROPERTY TAX**TOTAL
ACRES
THIS
LINE**

PARCEL NUMBER	SCHOOL DIST.	VOL/PAGE - REG. DEEDS	TOTAL ACRES OF DESC.	ACREAGE & VALUE OF DESCRIPTION SUBJECT TO GENERAL PROPERTY TAX						6. MFL CLOSED ENTERED AFTER 2004 7. MFL OPEN ENTERED BEFORE 2005 8. MFL CLOSED ENTERED BEFORE 2005		EXEMPT FROM GEN. PROPERTY TAX		ACRES THIS LINE
NAME & ADDRESS	SEC. TN. RANGE DESCRIPTION OF PROPERTY	C O D E	ACRES	LAND VALUE	IMPROVEMENT VALUE	TOTAL VALUE	C O D E	ACRES	VALUE	C O D E	ACRES			
01480293040 01480293040 URBAN TELEPHONE CO NOT AVAILABLE NOT AVAILABLE, NA, 00000	MENOMINEE INDIAN SCHOOL DISTRICT 3434 N868 STH 47/55 KESHENA BLOCK 4 LOT 4 (3-D)									X5	0.00	0.00		
01480293050 01480293050 DICKENSON, SUSAN 125 W RAINBOW RIDGE APT 501 OAK CREEK, WI, 53154	MENOMINEE INDIAN SCHOOL DISTRICT 3434 N864 STH 47/55 KESHENA BLOCK 4 LOT 5 (3-D)	A	0.34	\$2,800	\$57,600	\$60,400						0.34		
01480293060 01480293060 REYNOLD KATCHENAGO JR 230 S. ANDREWS ST. SHAWANO, WI, 54166	MENOMINEE INDIAN SCHOOL DISTRICT 3434 N862 STH 47/55 KESHENA BLOCK 4 LOT 6 (3-D)	A	0.30	\$2,700	\$24,400	\$27,100						0.30		

YEAR
2023

State No.

ASSESSMENT ROLL FOR MENOMINEE Menominee COUNTYKEY TO
CODES1.A - RESIDENTIAL
2.B - COMMERCIAL
3.C - MANUFACTURING
4.D - AGRICULTURAL5.E - UNDEVELOPED
5m - AGRICULTURAL FOREST
6.F - PRODUCTIVE FOREST LANDS
7.G - OTHER1. PFC REG. ENTERED BEFORE 1/1/72
2. PFC REG. ENTERED AFTER 12/31/71
3. PFC SPECIAL CLASSIFICATION
4. COUNTY FOREST CROP
5. MFL OPEN ENTERED AFTER 2004
6. MFL CLOSED ENTERED AFTER 2004
7. MFL OPEN ENTERED BEFORE 2005
8. MFL CLOSED ENTERED BEFORE 20051. FEDERAL
2. STATE
3. COUNTY
4. OTHEREXEMPT FROM GEN.
PROPERTY TAX**TOTAL
ACRES
THIS
LINE**

PARCEL NUMBER	SCHOOL DIST.	VOL/PAGE - REG. DEEDS	TOTAL ACRES OF DESC.	ACREAGE & VALUE OF DESCRIPTION SUBJECT TO GENERAL PROPERTY TAX								EXEMPT FROM GEN. PROPERTY TAX		TOTAL ACRES THIS LINE
NAME & ADDRESS	SEC. TN. RANGE DESCRIPTION OF PROPERTY	C O D E	ACRES	LAND VALUE	IMPROVEMENT VALUE	TOTAL VALUE	C O D E	ACRES	VALUE	C O D E	ACRES			
2338 01480293070 01480293070 U.S.A. IN TRUST; FRANCIS KESHENA NOT AVAILABLE NOT AVAILABLE, NA, 00000	MENOMINEE INDIAN SCHOOL DISTRICT 3434 N860 STH 47/55 KESHENA BLOCK 4 LOT 7									X1	0.00			0.00
2339 01480293080 01480293080 U.S.A. IN TRUST; ARTHUR CHAPMAN NOT AVAILABLE NOT AVAILABLE, NA, 00000	MENOMINEE INDIAN SCHOOL DISTRICT 3434 N856 STH 47/55 KESHENA BLOCK 4 LOT 8									X1	0.00			0.00
2340 01480293090 01480293090 BILLY JO KOON, C/O BILLY JO FRECHETTE 111 S FRANKLIN ST SHAWANO, WI, 54166	MENOMINEE INDIAN SCHOOL DISTRICT 3434 N854 STH 47/55 KESHENA BLOCK 4 LOT 9 (3-D)	A	0.30	\$2,700	\$47,300	\$50,000								0.30

YEAR
2023

State No.

ASSESSMENT ROLL FOR MENOMINEE Menominee COUNTYKEY TO
CODES1.A - RESIDENTIAL
2.B - COMMERCIAL
3.C - MANUFACTURING
4.D - AGRICULTURAL5.E - UNDEVELOPED
5m - AGRICULTURAL FOREST
6.F - PRODUCTIVE FOREST LANDS
7.G - OTHER1. PFC REG. ENTERED BEFORE 1/1/72
2. PFC REG. ENTERED AFTER 12/31/71
3. PFC SPECIAL CLASSIFICATION
4. COUNTY FOREST CROP
5. MFL OPEN ENTERED AFTER 2004
6. MFL CLOSED ENTERED AFTER 2004
7. MFL OPEN ENTERED BEFORE 2005
8. MFL CLOSED ENTERED BEFORE 20051. FEDERAL
2. STATE
3. COUNTY
4. OTHEREXEMPT FROM GEN.
PROPERTY TAX**TOTAL
ACRES
THIS
LINE**

PARCEL NUMBER	SCHOOL DIST.	VOL/PAGE - REG. DEEDS	TOTAL ACRES OF DESC.	ACREAGE & VALUE OF DESCRIPTION SUBJECT TO GENERAL PROPERTY TAX						6. MFL CLOSED ENTERED AFTER 2004 7. MFL OPEN ENTERED BEFORE 2005 8. MFL CLOSED ENTERED BEFORE 2005		EXEMPT FROM GEN. PROPERTY TAX		ACRES THIS LINE
NAME & ADDRESS	SEC. TN. RANGE DESCRIPTION OF PROPERTY	C O D E	ACRES	LAND VALUE	IMPROVEMENT VALUE	TOTAL VALUE	C O D E	ACRES	VALUE	C O D E	ACRES			
01480293100 01480293100 U.S.A. IN TRUST NOT AVAILABLE NOT AVAILABLE, NA, 00000	MENOMINEE INDIAN SCHOOL DISTRICT 3434 BLACKSMITH RD KESHENA BLOCK 4 LOT 10 (FACTORY)									X1	0.00	0.00		
01480294020 01480294020 USA IN TRUST NOT AVAILABLE NOT AVAILABLE, NA, 00000	MENOMINEE INDIAN SCHOOL DISTRICT 3434 W2938 BLACKSMITH RD KESHENA BLOCK 4 LOT 11									X5	0.00	0.00		
01480294030 01480294030 DIANE L O'BRIEN W2210 CO ROAD M KESHENA, WI, 54135	MENOMINEE INDIAN SCHOOL DISTRICT 3434 W2926 BLACKSMITH ROAD KESHENA BLOCK 4 LOT 12 (3-D)	A	0.32	\$2,700	\$38,900	\$41,600						0.32		

YEAR
2023

State No.

ASSESSMENT ROLL FOR MENOMINEE Menominee COUNTYKEY TO
CODES1.A - RESIDENTIAL
2.B - COMMERCIAL
3.C - MANUFACTURING
4.D - AGRICULTURAL5.E - UNDEVELOPED
5m - AGRICULTURAL FOREST
6.F - PRODUCTIVE FOREST LANDS
7.G - OTHER1. PFC REG. ENTERED BEFORE 1/1/72
2. PFC REG. ENTERED AFTER 12/31/71
3. PFC SPECIAL CLASSIFICATION
4. COUNTY FOREST CROP
5. MFL OPEN ENTERED AFTER 2004
6. MFL CLOSED ENTERED AFTER 2004
7. MFL OPEN ENTERED BEFORE 2005
8. MFL CLOSED ENTERED BEFORE 20051. FEDERAL
2. STATE
3. COUNTY
4. OTHEREXEMPT FROM GEN.
PROPERTY TAX**TOTAL
ACRES
THIS
LINE**

PARCEL NUMBER	SCHOOL DIST.	VOL/PAGE - REG. DEEDS	TOTAL ACRES OF DESC.	ACREAGE & VALUE OF DESCRIPTION SUBJECT TO GENERAL PROPERTY TAX				6. MFL CLOSED ENTERED AFTER 2004 7. MFL OPEN ENTERED BEFORE 2005 8. MFL CLOSED ENTERED BEFORE 2005			EXEMPT FROM GEN. PROPERTY TAX		ACRES THIS LINE
NAME & ADDRESS	SEC. TN. RANGE DESCRIPTION OF PROPERTY	C O D E	ACRES	LAND VALUE	IMPROVEMENT VALUE	TOTAL VALUE	C O D E	ACRES	VALUE	C O D E	ACRES		
01480294040 01480294040 BOWAN, RONALD GEORGE PO BOX 94 KESHENA, WI, 54135	MENOMINEE INDIAN SCHOOL DISTRICT 3434 W2911 CTH VV KESHENA BLOCK 4 LOT 13 (3-D)	A	0.40	\$2,900	\$35,300	\$38,200						0.40	
01480294050 01480294050 SKENADORE, CAROL J PO BOX 573 KESHENA, WI, 54135	MENOMINEE INDIAN SCHOOL DISTRICT 3434 N923 OLD SOUTH BRANCH ROAD KESHENA BLOCK 4 LOT 14 (9-C)	A	0.75	\$3,900	\$4,000	\$7,900						0.75	
01480294060 01480294060 MENOMINEE HOUSING AUTHORITY NOT AVAILABLE NOT AVAILABLE, NA, 00000	MENOMINEE INDIAN SCHOOL DISTRICT 3434 N939 OLD SOUTH BRANCH RD KESHENA BLOCK 4 LOT 15									X1	0.00	0.00	

YEAR
2023

State No.

ASSESSMENT ROLL FOR MENOMINEE Menominee COUNTYKEY TO
CODES1.A - RESIDENTIAL
2.B - COMMERCIAL
3.C - MANUFACTURING
4.D - AGRICULTURAL5.E - UNDEVELOPED
5m - AGRICULTURAL FOREST
6.F - PRODUCTIVE FOREST LANDS
7.G - OTHER1. PFC REG. ENTERED BEFORE 1/1/72
2. PFC REG. ENTERED AFTER 12/31/71
3. PFC SPECIAL CLASSIFICATION
4. COUNTY FOREST CROP
5. MFL OPEN ENTERED AFTER 2004
6. MFL CLOSED ENTERED AFTER 2004
7. MFL OPEN ENTERED BEFORE 2005
8. MFL CLOSED ENTERED BEFORE 20051. FEDERAL
2. STATE
3. COUNTY
4. OTHEREXEMPT FROM GEN.
PROPERTY TAX**TOTAL
ACRES
THIS
LINE**

PARCEL NUMBER	SCHOOL DIST.	VOL/PAGE - REG. DEEDS	TOTAL ACRES OF DESC.	ACREAGE & VALUE OF DESCRIPTION SUBJECT TO GENERAL PROPERTY TAX								EXEMPT FROM GEN. PROPERTY TAX		TOTAL ACRES THIS LINE
NAME & ADDRESS	SEC. TN. RANGE DESCRIPTION OF PROPERTY	C O D E	ACRES	LAND VALUE	IMPROVEMENT VALUE	TOTAL VALUE	C O D E	ACRES	VALUE	C O D E	ACRES			
2347 01480294070 01480294070 GUY KESHENA, FOR AND ON BEHALF OF MITW PO BOX 910 KESHENA, WI, 54135	MENOMINEE INDIAN SCHOOL DISTRICT 3434 N949 OLD SOUTH BRANCH ROAD KESHENA BLOCK 4 LOT 16 (9-C)									X5	0.60			0.60
2348 01480294080 01480294080 U.S.A. IN TRUST NOT AVAILABLE NOT AVAILABLE, NA, 00000	MENOMINEE INDIAN SCHOOL DISTRICT 3434 RABBIT RIDGE RD KESHENA BLOCK 4 LOT 17									X1	0.00			0.00
2349 01480294090 01480294090 GUY F KESHENA PO BOX 910 KESHENA, WI, 54135	MENOMINEE INDIAN SCHOOL DISTRICT 3434 W2860 RABBIT RIDGE CT KESHENA BLOCK 4 LOT 18									X1	0.00			0.00

YEAR
2023

State No.

ASSESSMENT ROLL FOR MENOMINEE Menominee COUNTYKEY TO
CODES1.A - RESIDENTIAL
2.B - COMMERCIAL
3.C - MANUFACTURING
4.D - AGRICULTURAL5.E - UNDEVELOPED
5m - AGRICULTURAL FOREST
6.F - PRODUCTIVE FOREST LANDS
7.G - OTHER1. PFC REG. ENTERED BEFORE 1/1/72
2. PFC REG. ENTERED AFTER 12/31/71
3. PFC SPECIAL CLASSIFICATION
4. COUNTY FOREST CROP
5. MFL OPEN ENTERED AFTER 2004
6. MFL CLOSED ENTERED AFTER 2004
7. MFL OPEN ENTERED BEFORE 2005
8. MFL CLOSED ENTERED BEFORE 20051. FEDERAL
2. STATE
3. COUNTY
4. OTHEREXEMPT FROM GEN.
PROPERTY TAX**TOTAL
ACRES
THIS
LINE**

PARCEL NUMBER	SCHOOL DIST.	VOL/PAGE - REG. DEEDS	TOTAL ACRES OF DESC.	ACREAGE & VALUE OF DESCRIPTION SUBJECT TO GENERAL PROPERTY TAX						6. MFL CLOSED ENTERED AFTER 2004 7. MFL OPEN ENTERED BEFORE 2005 8. MFL CLOSED ENTERED BEFORE 2005		EXEMPT FROM GEN. PROPERTY TAX		ACRES THIS LINE
NAME & ADDRESS	SEC. TN. RANGE DESCRIPTION OF PROPERTY	C O D E	ACRES	LAND VALUE	IMPROVEMENT VALUE	TOTAL VALUE	C O D E	ACRES	VALUE	C O D E	ACRES			
01480294100 01480294100 U.S.A. IN TRUST NOT AVAILABLE NOT AVAILABLE, NA, 00000	MENOMINEE INDIAN SCHOOL DISTRICT 3434 W2864 & 2872 RABBIT RIDGE CT KESHENA BLOCK 4 LOT 19									X1	0.00	0.00		
01480295010 01480295010 U.S.A. IN TRUST NOT AVAILABLE NOT AVAILABLE, NA, 00000	MENOMINEE INDIAN SCHOOL DISTRICT 3434 W2880 & W2886 RABBIT RIDGE CT KESHENA BLOCK 4 LOT 20									X1	0.00	0.00		
01480295020 01480295020 U.S.A. IN TRUST NOT AVAILABLE NOT AVAILABLE, NA, 00000	MENOMINEE INDIAN SCHOOL DISTRICT 3434 W2894 RABBIT RIDGE CT KESHENA BLOCK 4 LOT 21									X1	0.00	0.00		

YEAR
2023

State No.

ASSESSMENT ROLL FOR MENOMINEE Menominee COUNTYKEY TO
CODES1.A - RESIDENTIAL
2.B - COMMERCIAL
3.C - MANUFACTURING
4.D - AGRICULTURAL5.E - UNDEVELOPED
5m - AGRICULTURAL FOREST
6.F - PRODUCTIVE FOREST LANDS
7.G - OTHER1. PFC REG. ENTERED BEFORE 1/1/72
2. PFC REG. ENTERED AFTER 12/31/71
3. PFC SPECIAL CLASSIFICATION
4. COUNTY FOREST CROP
5. MFL OPEN ENTERED AFTER 2004
6. MFL CLOSED ENTERED AFTER 2004
7. MFL OPEN ENTERED BEFORE 2005
8. MFL CLOSED ENTERED BEFORE 20051. FEDERAL
2. STATE
3. COUNTY
4. OTHEREXEMPT FROM GEN.
PROPERTY TAX**TOTAL
ACRES
THIS
LINE**

PARCEL NUMBER	SCHOOL DIST.	VOL/PAGE - REG. DEEDS	TOTAL ACRES OF DESC.	ACREAGE & VALUE OF DESCRIPTION SUBJECT TO GENERAL PROPERTY TAX								EXEMPT FROM GEN. PROPERTY TAX		TOTAL ACRES THIS LINE
NAME & ADDRESS	SEC. TN. RANGE DESCRIPTION OF PROPERTY	C O D E	ACRES	LAND VALUE	IMPROVEMENT VALUE	TOTAL VALUE	C O D E	ACRES	VALUE	C O D E	ACRES			
2353 01480295030 01480295030 U.S.A. IN TRUST NOT AVAILABLE NOT AVAILABLE, NA, 00000	MENOMINEE INDIAN SCHOOL DISTRICT 3434 W2890 RABBIT RIDGE CT KESHENA BLOCK 4 LOT 22									X1	0.00			0.00
2354 01480295040 01480295040 MAHKIMETAS, DAVID L. & PYAWASAY, CANDY PO BOX 1203 KESHENA, WI, 54135	MENOMINEE INDIAN SCHOOL DISTRICT 3434 W2908 RABBIT RIDGE ROAD KESHENA BLOCK 4 LOT 23 (9-B)	A	0.40	\$2,900	\$13,500	\$16,400								0.40
2355 01480295050 01480295050 U.S.A. IN TRUST NOT AVAILABLE NOT AVAILABLE, NA, 00000	MENOMINEE INDIAN SCHOOL DISTRICT 3434 W2918 RABBIT RIDGE RD KESHENA BLOCK 4 LOT 24									X1	0.00			0.00

YEAR
2023

State No.

ASSESSMENT ROLL FOR MENOMINEE Menominee COUNTYKEY TO
CODES1.A - RESIDENTIAL
2.B - COMMERCIAL
3.C - MANUFACTURING
4.D - AGRICULTURAL5.E - UNDEVELOPED
5m - AGRICULTURAL FOREST
6.F - PRODUCTIVE FOREST LANDS
7.G - OTHER1. PFC REG. ENTERED BEFORE 1/1/72
2. PFC REG. ENTERED AFTER 12/31/71
3. PFC SPECIAL CLASSIFICATION
4. COUNTY FOREST CROP
5. MFL OPEN ENTERED AFTER 2004
6. MFL CLOSED ENTERED AFTER 2004
7. MFL OPEN ENTERED BEFORE 2005
8. MFL CLOSED ENTERED BEFORE 20051. FEDERAL
2. STATE
3. COUNTY
4. OTHEREXEMPT FROM GEN.
PROPERTY TAX**TOTAL
ACRES
THIS
LINE**

PARCEL NUMBER	SCHOOL DIST.	VOL/PAGE - REG. DEEDS	TOTAL ACRES OF DESC.	ACREAGE & VALUE OF DESCRIPTION SUBJECT TO GENERAL PROPERTY TAX					6. MFL CLOSED ENTERED AFTER 2004 7. MFL OPEN ENTERED BEFORE 2005 8. MFL CLOSED ENTERED BEFORE 2005		EXEMPT FROM GEN. PROPERTY TAX		ACRES THIS LINE
NAME & ADDRESS	SEC. TN. RANGE DESCRIPTION OF PROPERTY	C O D E	ACRES	LAND VALUE	IMPROVEMENT VALUE	TOTAL VALUE	C O D E	ACRES	VALUE	C O D E	ACRES		
01480295060 01480295060 U.S.A. IN TRUST NOT AVAILABLE NOT AVAILABLE, NA, 00000	MENOMINEE INDIAN SCHOOL DISTRICT 3434 W2926 RABBIT RIDGE RD KESHENA BLOCK 4 LOT 25									X1	0.00	0.00	
01480295070 01480295070 U.S.A. IN TRUST NOT AVAILABLE NOT AVAILABLE, NA, 00000	MENOMINEE INDIAN SCHOOL DISTRICT 3434 W2934 RABBIT RIDGE RD KESHENA BLOCK 4 LOT 26									X1	0.00	0.00	
01480295080 01480295080 U.S.A. IN TRUST NOT AVAILABLE NOT AVAILABLE, NA, 00000	MENOMINEE INDIAN SCHOOL DISTRICT 3434 W2964 RABBIT RIDGE RD KESHENA BLOCK 4 LOT 27									X1	0.00	0.00	

YEAR
2023

State No.

ASSESSMENT ROLL FOR MENOMINEE Menominee COUNTYKEY TO
CODES1.A - RESIDENTIAL
2.B - COMMERCIAL
3.C - MANUFACTURING
4.D - AGRICULTURAL5.E - UNDEVELOPED
5m - AGRICULTURAL FOREST
6.F - PRODUCTIVE FOREST LANDS
7.G - OTHER1. PFC REG. ENTERED BEFORE 1/1/72
2. PFC REG. ENTERED AFTER 12/31/71
3. PFC SPECIAL CLASSIFICATION
4. COUNTY FOREST CROP
5. MFL OPEN ENTERED AFTER 2004
6. MFL CLOSED ENTERED AFTER 2004
7. MFL OPEN ENTERED BEFORE 2005
8. MFL CLOSED ENTERED BEFORE 20051. FEDERAL
2. STATE
3. COUNTY
4. OTHEREXEMPT FROM GEN.
PROPERTY TAX**TOTAL
ACRES
THIS
LINE**

PARCEL NUMBER	SCHOOL DIST.	VOL/PAGE - REG. DEEDS	TOTAL ACRES OF DESC.	ACREAGE & VALUE OF DESCRIPTION SUBJECT TO GENERAL PROPERTY TAX								EXEMPT FROM GEN. PROPERTY TAX		TOTAL ACRES THIS LINE
NAME & ADDRESS	SEC. TN. RANGE DESCRIPTION OF PROPERTY	C O D E	ACRES	LAND VALUE	IMPROVEMENT VALUE	TOTAL VALUE	C O D E	ACRES	VALUE	C O D E	ACRES			
2359 01480295090 01480295090 U.S.A. IN TRUST NOT AVAILABLE NOT AVAILABLE, NA, 00000	MENOMINEE INDIAN SCHOOL DISTRICT 3434 RABBIT RIDGE RD KESHENA BLOCK 4 OUT LOT 1									X1	0.00			0.00
2360 01480295100 01480295100 KESHENA, GUY F. PO BOX 910 KESHENA, WI, 54135	MENOMINEE INDIAN SCHOOL DISTRICT 3434 W2857 & 2865 RABBIT RIDGE CT KESHENA BLOCK 5 LOT 1									X1	0.00			0.00
2361 01480296010 01480296010 MADOSH, ROSE A PO BOX 1284 KESHENA, WI, 54135	MENOMINEE INDIAN SCHOOL DISTRICT 3434 RABBIT RIDGE ROAD KESHENA BLOCK 5 LOT 2 (9-C)	A	0.75	\$3,900	\$0	\$3,900								0.75

YEAR
2023

State No.

ASSESSMENT ROLL FOR MENOMINEE Menominee COUNTYKEY TO
CODES1.A - RESIDENTIAL
2.B - COMMERCIAL
3.C - MANUFACTURING
4.D - AGRICULTURAL5.E - UNDEVELOPED
5m - AGRICULTURAL FOREST
6.F - PRODUCTIVE FOREST LANDS
7.G - OTHER1. PFC REG. ENTERED BEFORE 1/1/72
2. PFC REG. ENTERED AFTER 12/31/71
3. PFC SPECIAL CLASSIFICATION
4. COUNTY FOREST CROP
5. MFL OPEN ENTERED AFTER 2004
6. MFL CLOSED ENTERED AFTER 2004
7. MFL OPEN ENTERED BEFORE 2005
8. MFL CLOSED ENTERED BEFORE 20051. FEDERAL
2. STATE
3. COUNTY
4. OTHEREXEMPT FROM GEN.
PROPERTY TAX**TOTAL
ACRES
THIS
LINE**

PARCEL NUMBER	SCHOOL DIST.	VOL/PAGE - REG. DEEDS	TOTAL ACRES OF DESC.	ACREAGE & VALUE OF DESCRIPTION SUBJECT TO GENERAL PROPERTY TAX								EXEMPT FROM GEN. PROPERTY TAX		TOTAL ACRES THIS LINE
NAME & ADDRESS	SEC. TN. RANGE DESCRIPTION OF PROPERTY	C O D E	ACRES	LAND VALUE	IMPROVEMENT VALUE	TOTAL VALUE	C O D E	ACRES	VALUE	C O D E	ACRES			
2362 01480296020 01480296020 MADOSH, ROSE A PO BOX 1284 KESHENA, WI, 54135	MENOMINEE INDIAN SCHOOL DISTRICT 3434 W2891 RABBIT RIDGE CT KESHENA BLOCK 5 LOT 3 (9-C)	A	0.30	\$2,700	\$0	\$2,700								0.30
2363 01480296030 01480296030 MENDOZA, PATRICIA A AND HEDRICK, JEREMI PO BOX 122 KESHENA, WI, 54135	MENOMINEE INDIAN SCHOOL DISTRICT 3434 W2885 RABBIT RIDGE COURT KESHENA BLOCK 5 LOT 4 (9-C)	A	0.36	\$2,800	\$66,700	\$69,500								0.36
2364 01480296040 01480296040 U.S.A. IN TRUST NOT AVAILABLE NOT AVAILABLE, NA, 00000	MENOMINEE INDIAN SCHOOL DISTRICT 3434 N963 OLD SOUTH BRANCH RD KESHENA BLOCK 6 LOT 1									X1	0.00			0.00

YEAR
2023

State No.

ASSESSMENT ROLL FOR MENOMINEE Menominee COUNTYKEY TO
CODES1.A - RESIDENTIAL
2.B - COMMERCIAL
3.C - MANUFACTURING
4.D - AGRICULTURAL5.E - UNDEVELOPED
5m - AGRICULTURAL FOREST
6.F - PRODUCTIVE FOREST LANDS
7.G - OTHER1. PFC REG. ENTERED BEFORE 1/1/72
2. PFC REG. ENTERED AFTER 12/31/71
3. PFC SPECIAL CLASSIFICATION
4. COUNTY FOREST CROP
5. MFL OPEN ENTERED AFTER 2004
6. MFL CLOSED ENTERED AFTER 2004
7. MFL OPEN ENTERED BEFORE 2005
8. MFL CLOSED ENTERED BEFORE 20051. FEDERAL
2. STATE
3. COUNTY
4. OTHEREXEMPT FROM GEN.
PROPERTY TAX**TOTAL
ACRES
THIS
LINE**

PARCEL NUMBER	SCHOOL DIST.	VOL/PAGE - REG. DEEDS	TOTAL ACRES OF DESC.	ACREAGE & VALUE OF DESCRIPTION SUBJECT TO GENERAL PROPERTY TAX					6. MFL CLOSED ENTERED AFTER 2004 7. MFL OPEN ENTERED BEFORE 2005 8. MFL CLOSED ENTERED BEFORE 2005		EXEMPT FROM GEN. PROPERTY TAX		ACRES THIS LINE
NAME & ADDRESS	SEC. TN. RANGE DESCRIPTION OF PROPERTY	C O D E	ACRES	LAND VALUE	IMPROVEMENT VALUE	TOTAL VALUE	C O D E	ACRES	VALUE	C O D E	ACRES		
01480296050 01480296050 U.S.A. IN TRUST NOT AVAILABLE NOT AVAILABLE, NA, 00000	MENOMINEE INDIAN SCHOOL DISTRICT 3434 W2845 RABBIT RIDGE RD KESHENA BLOCK 6 LOT 2									X1	0.00	0.00	
01480296060 01480296060 U.S.A. IN TRUST NOT AVAILABLE NOT AVAILABLE, NA, 00000	MENOMINEE INDIAN SCHOOL DISTRICT 3434 N975 OLD SOUTH BRANCH RD KESHENA BLOCK 6 LOT 3									X1	0.00	0.00	
01480296070 01480296070 U.S.A. IN TRUST NOT AVAILABLE NOT AVAILABLE, NA, 00000	MENOMINEE INDIAN SCHOOL DISTRICT 3434 W2855 RABBIT RIDGE RD KESHENA BLOCK 6 LOT 4									X1	0.00	0.00	

YEAR
2023

State No.

ASSESSMENT ROLL FOR MENOMINEE Menominee COUNTYKEY TO
CODES1.A - RESIDENTIAL
2.B - COMMERCIAL
3.C - MANUFACTURING
4.D - AGRICULTURAL5.E - UNDEVELOPED
5m - AGRICULTURAL FOREST
6.F - PRODUCTIVE FOREST LANDS
7.G - OTHER1. PFC REG. ENTERED BEFORE 1/1/72
2. PFC REG. ENTERED AFTER 12/31/71
3. PFC SPECIAL CLASSIFICATION
4. COUNTY FOREST CROP
5. MFL OPEN ENTERED AFTER 2004
6. MFL CLOSED ENTERED AFTER 2004
7. MFL OPEN ENTERED BEFORE 2005
8. MFL CLOSED ENTERED BEFORE 20051. FEDERAL
2. STATE
3. COUNTY
4. OTHEREXEMPT FROM GEN.
PROPERTY TAX**TOTAL
ACRES
THIS
LINE**

PARCEL NUMBER	SCHOOL DIST.	VOL/PAGE - REG. DEEDS	TOTAL ACRES OF DESC.	ACREAGE & VALUE OF DESCRIPTION SUBJECT TO GENERAL PROPERTY TAX					6. MFL CLOSED ENTERED AFTER 2004 7. MFL OPEN ENTERED BEFORE 2005 8. MFL CLOSED ENTERED BEFORE 2005		EXEMPT FROM GEN. PROPERTY TAX		ACRES THIS LINE
NAME & ADDRESS	SEC. TN. RANGE DESCRIPTION OF PROPERTY	C O D E	ACRES	LAND VALUE	IMPROVEMENT VALUE	TOTAL VALUE	C O D E	ACRES	VALUE	C O D E	ACRES		
01480296080 01480296080 U.S.A. IN TRUST NOT AVAILABLE NOT AVAILABLE, NA, 00000	MENOMINEE INDIAN SCHOOL DISTRICT 3434 W2903 RABBIT RIDGE RD KESHENA BLOCK 6 LOT 5									X1	0.00	0.00	
01480296090 01480296090 U.S.A. IN TRUST NOT AVAILABLE NOT AVAILABLE, NA, 00000	MENOMINEE INDIAN SCHOOL DISTRICT 3434 RABBIT RIDGE RD KESHENA BLOCK 6 LOT 6									X1	0.00	0.00	
01480296100 01480296100 U.S.A. IN TRUST NOT AVAILABLE NOT AVAILABLE, NA, 00000	MENOMINEE INDIAN SCHOOL DISTRICT 3434 RABBIT RIDGE RD KESHENA BLOCK 6 LOT 7									X1	0.00	0.00	

YEAR
2023

State No.

ASSESSMENT ROLL FOR MENOMINEE Menominee COUNTYKEY TO
CODES1.A - RESIDENTIAL
2.B - COMMERCIAL
3.C - MANUFACTURING
4.D - AGRICULTURAL5.E - UNDEVELOPED
5m - AGRICULTURAL FOREST
6.F - PRODUCTIVE FOREST LANDS
7.G - OTHER1. PFC REG. ENTERED BEFORE 1/1/72
2. PFC REG. ENTERED AFTER 12/31/71
3. PFC SPECIAL CLASSIFICATION
4. COUNTY FOREST CROP
5. MFL OPEN ENTERED AFTER 2004
6. MFL CLOSED ENTERED AFTER 2004
7. MFL OPEN ENTERED BEFORE 2005
8. MFL CLOSED ENTERED BEFORE 20051. FEDERAL
2. STATE
3. COUNTY
4. OTHEREXEMPT FROM GEN.
PROPERTY TAX**TOTAL
ACRES
THIS
LINE**

PARCEL NUMBER	SCHOOL DIST.	VOL/PAGE - REG. DEEDS	TOTAL ACRES OF DESC.	ACREAGE & VALUE OF DESCRIPTION SUBJECT TO GENERAL PROPERTY TAX								EXEMPT FROM GEN. PROPERTY TAX		TOTAL ACRES THIS LINE
NAME & ADDRESS	SEC. TN. RANGE DESCRIPTION OF PROPERTY	C O D E	ACRES	LAND VALUE	IMPROVEMENT VALUE	TOTAL VALUE	C O D E	ACRES	VALUE	C O D E	ACRES			
2371 01480297010 01480297010 U.S.A. IN TRUST NOT AVAILABLE NOT AVAILABLE, NA, 00000	MENOMINEE INDIAN SCHOOL DISTRICT 3434 RABBIT RIDGE RD KESHENA BLOCK 6 LOT 8									X1	0.00			0.00
2372 01480297020 01480297020 BOYD, GARRETT 1901 W. PLAINFIELD AVE. MILWAUKEE, WI, 53221	MENOMINEE INDIAN SCHOOL DISTRICT 3434 W2907 RABBIT RIDGE ROAD KESHENA BLOCK 6 LOT 9 (9-B)	A	0.35	\$2,800	\$0	\$2,800								0.35
2373 01480297030 01480297030 U.S.A. IN TRUST NOT AVAILABLE NOT AVAILABLE, NA, 00000	MENOMINEE INDIAN SCHOOL DISTRICT 3434 RABBIT RIDGE RD KESHENA BLOCK 6 LOT 9									X1	0.00			0.00

YEAR
2023

State No.

ASSESSMENT ROLL FOR MENOMINEE Menominee COUNTYKEY TO
CODES1.A - RESIDENTIAL
2.B - COMMERCIAL
3.C - MANUFACTURING
4.D - AGRICULTURAL5.E - UNDEVELOPED
5m - AGRICULTURAL FOREST
6.F - PRODUCTIVE FOREST LANDS
7.G - OTHER1. PFC REG. ENTERED BEFORE 1/1/72
2. PFC REG. ENTERED AFTER 12/31/71
3. PFC SPECIAL CLASSIFICATION
4. COUNTY FOREST CROP
5. MFL OPEN ENTERED AFTER 2004
6. MFL CLOSED ENTERED AFTER 2004
7. MFL OPEN ENTERED BEFORE 2005
8. MFL CLOSED ENTERED BEFORE 20051. FEDERAL
2. STATE
3. COUNTY
4. OTHEREXEMPT FROM GEN.
PROPERTY TAX**TOTAL
ACRES
THIS
LINE**

PARCEL NUMBER	SCHOOL DIST.	VOL/PAGE - REG. DEEDS	TOTAL ACRES OF DESC.	ACREAGE & VALUE OF DESCRIPTION SUBJECT TO GENERAL PROPERTY TAX								EXEMPT FROM GEN. PROPERTY TAX		TOTAL ACRES THIS LINE
NAME & ADDRESS	SEC. TN. RANGE DESCRIPTION OF PROPERTY	C O D E	ACRES	LAND VALUE	IMPROVEMENT VALUE	TOTAL VALUE	C O D E	ACRES	VALUE	C O D E	ACRES			
2374 01480297040 01480297040 U.S.A. IN TRUST NOT AVAILABLE NOT AVAILABLE, NA, 00000	MENOMINEE INDIAN SCHOOL DISTRICT 3434 W2917 RABBIT RIDGE RD KESHENA BLOCK 6 LOT 11									X1	0.00			0.00
2375 01480297050 01480297050 U.S.A. IN TRUST NOT AVAILABLE NOT AVAILABLE, NA, 00000	MENOMINEE INDIAN SCHOOL DISTRICT 3434 W2925 & 2931 RABBIT RIDGE RD KESHENA BLOCK 6 LOT 12									X1	0.00			0.00
2376 01480297060 01480297060 U.S.A. IN TRUST NOT AVAILABLE NOT AVAILABLE, NA, 00000	MENOMINEE INDIAN SCHOOL DISTRICT 3434 W2943 RABBIT RIDGE RD KESHENA BLOCK 6 LOT 13									X1	0.00			0.00

YEAR
2023

State No.

ASSESSMENT ROLL FOR MENOMINEE Menominee COUNTYKEY TO
CODES1.A - RESIDENTIAL
2.B - COMMERCIAL
3.C - MANUFACTURING
4.D - AGRICULTURAL5.E - UNDEVELOPED
5m - AGRICULTURAL FOREST
6.F - PRODUCTIVE FOREST LANDS
7.G - OTHER1. PFC REG. ENTERED BEFORE 1/1/72
2. PFC REG. ENTERED AFTER 12/31/71
3. PFC SPECIAL CLASSIFICATION
4. COUNTY FOREST CROP
5. MFL OPEN ENTERED AFTER 2004
6. MFL CLOSED ENTERED AFTER 2004
7. MFL OPEN ENTERED BEFORE 2005
8. MFL CLOSED ENTERED BEFORE 20051. FEDERAL
2. STATE
3. COUNTY
4. OTHEREXEMPT FROM GEN.
PROPERTY TAX**TOTAL
ACRES
THIS
LINE**

PARCEL NUMBER	SCHOOL DIST.	VOL/PAGE - REG. DEEDS	TOTAL ACRES OF DESC.	ACREAGE & VALUE OF DESCRIPTION SUBJECT TO GENERAL PROPERTY TAX								EXEMPT FROM GEN. PROPERTY TAX		TOTAL ACRES THIS LINE
NAME & ADDRESS	SEC. TN. RANGE DESCRIPTION OF PROPERTY	C O D E	ACRES	LAND VALUE	IMPROVEMENT VALUE	TOTAL VALUE	C O D E	ACRES	VALUE	C O D E	ACRES			
2377 01480297070 01480297070 MENOMINEE INDIAN TRIBE OF WISCONSIN PO BOX 910 KESHENA, WI, 54135	MENOMINEE INDIAN SCHOOL DISTRICT 3434 W2953 RABBIT RIDGE ROAD KESHENA BLOCK 6 LOT 14 (9-B)									X5	0.00			0.00
2378 01480297080 01480297080 U.S.A. IN TRUST NOT AVAILABLE NOT AVAILABLE, NA, 00000	MENOMINEE INDIAN SCHOOL DISTRICT 3434 W2961 RABBIT RIDGE RD KESHENA BLOCK 6 LOT 15									X1	0.00			0.00
2379 01480297090 01480297090 CECIL J GRIGNON PO BOX 415 KESHENA, WI, 54135	MENOMINEE INDIAN SCHOOL DISTRICT 3434 W3003 RABBIT RIDGE ROAD KESHENA BLOCK 6 LOT 16 (9-B)	A	0.90	\$4,300	\$0	\$4,300								0.90

YEAR
2023

State No.

ASSESSMENT ROLL FOR MENOMINEE Menominee COUNTYKEY TO
CODES1.A - RESIDENTIAL
2.B - COMMERCIAL
3.C - MANUFACTURING
4.D - AGRICULTURAL5.E - UNDEVELOPED
5m - AGRICULTURAL FOREST
6.F - PRODUCTIVE FOREST LANDS
7.G - OTHER1. PFC REG. ENTERED BEFORE 1/1/72
2. PFC REG. ENTERED AFTER 12/31/71
3. PFC SPECIAL CLASSIFICATION
4. COUNTY FOREST CROP
5. MFL OPEN ENTERED AFTER 2004
6. MFL CLOSED ENTERED AFTER 2004
7. MFL OPEN ENTERED BEFORE 2005
8. MFL CLOSED ENTERED BEFORE 20051. FEDERAL
2. STATE
3. COUNTY
4. OTHEREXEMPT FROM GEN.
PROPERTY TAX**TOTAL
ACRES
THIS
LINE**

PARCEL NUMBER	SCHOOL DIST.	VOL/PAGE - REG. DEEDS	TOTAL ACRES OF DESC.	ACREAGE & VALUE OF DESCRIPTION SUBJECT TO GENERAL PROPERTY TAX								EXEMPT FROM GEN. PROPERTY TAX		TOTAL ACRES THIS LINE
NAME & ADDRESS	SEC. TN. RANGE DESCRIPTION OF PROPERTY	C O D E	ACRES	LAND VALUE	IMPROVEMENT VALUE	TOTAL VALUE	C O D E	ACRES	VALUE	C O D E	ACRES			
2380 01480297100 01480297100 JEFFREY D GRIGNON PO BOX 415 KESHENA, WI, 54135	MENOMINEE INDIAN SCHOOL DISTRICT 3434 W3023 RABBIT RIDGE ROAD KESHENA BLOCK 6 LOT 17 (9-B)	A	1.50	\$5,700	\$61,900	\$67,600								1.50
2381 01480298010 01480298010 U.S.A. IN TRUST NOT AVAILABLE NOT AVAILABLE, NA, 00000	MENOMINEE INDIAN SCHOOL DISTRICT 3434 W3031 RABBIT RIDGE RD KESHENA BLOCK 6 LOT 18									X1	0.00			0.00
2382 01480298020 01480298020 U.S.A. IN TRUST NOT AVAILABLE NOT AVAILABLE, NA, 00000	MENOMINEE INDIAN SCHOOL DISTRICT 3434 RABBIT RIDGE RD KESHENA BLOCK 6 LOT 19									X1	0.00			0.00

YEAR
2023

State No.

ASSESSMENT ROLL FOR MENOMINEE Menominee COUNTYKEY TO
CODES1.A - RESIDENTIAL
2.B - COMMERCIAL
3.C - MANUFACTURING
4.D - AGRICULTURAL5.E - UNDEVELOPED
5m - AGRICULTURAL FOREST
6.F - PRODUCTIVE FOREST LANDS
7.G - OTHER1. PFC REG. ENTERED BEFORE 1/1/72
2. PFC REG. ENTERED AFTER 12/31/71
3. PFC SPECIAL CLASSIFICATION
4. COUNTY FOREST CROP
5. MFL OPEN ENTERED AFTER 2004
6. MFL CLOSED ENTERED AFTER 2004
7. MFL OPEN ENTERED BEFORE 2005
8. MFL CLOSED ENTERED BEFORE 20051. FEDERAL
2. STATE
3. COUNTY
4. OTHEREXEMPT FROM GEN.
PROPERTY TAX**TOTAL
ACRES
THIS
LINE**

PARCEL NUMBER	SCHOOL DIST.	VOL/PAGE - REG. DEEDS	TOTAL ACRES OF DESC.	ACREAGE & VALUE OF DESCRIPTION SUBJECT TO GENERAL PROPERTY TAX					6. MFL CLOSED ENTERED AFTER 2004 7. MFL OPEN ENTERED BEFORE 2005 8. MFL CLOSED ENTERED BEFORE 2005			EXEMPT FROM GEN. PROPERTY TAX		ACRES THIS LINE
NAME & ADDRESS	SEC. TN. RANGE DESCRIPTION OF PROPERTY	C O D E	ACRES	LAND VALUE	IMPROVEMENT VALUE	TOTAL VALUE	C O D E	ACRES	VALUE	C O D E	ACRES			
01480298030 01480298030 U.S.A. IN TRUST NOT AVAILABLE NOT AVAILABLE, NA, 00000	MENOMINEE INDIAN SCHOOL DISTRICT 3434 N900 STH 47/55 KESHENA BLOCK 6 LOT 20									X1	0.00	0.00		
01480298040 01480298040 U.S.A. IN TRUST NOT AVAILABLE NOT AVAILABLE, NA, 00000	MENOMINEE INDIAN SCHOOL DISTRICT 3434 STH 47/55 KESHENA BLOCK 6 LOT 21									X1	0.00	0.00		
01480298050 01480298050 U.S.A. IN TRUST NOT AVAILABLE NOT AVAILABLE, NA, 00000	MENOMINEE INDIAN SCHOOL DISTRICT 3434 STH 47/55 KESHENA BLOCK 6 LOT 22									X1	0.00	0.00		

YEAR
2023

State No.

ASSESSMENT ROLL FOR MENOMINEE Menominee COUNTYKEY TO
CODES1.A - RESIDENTIAL
2.B - COMMERCIAL
3.C - MANUFACTURING
4.D - AGRICULTURAL5.E - UNDEVELOPED
5m - AGRICULTURAL FOREST
6.F - PRODUCTIVE FOREST LANDS
7.G - OTHER1. PFC REG. ENTERED BEFORE 1/1/72
2. PFC REG. ENTERED AFTER 12/31/71
3. PFC SPECIAL CLASSIFICATION
4. COUNTY FOREST CROP
5. MFL OPEN ENTERED AFTER 2004
6. MFL CLOSED ENTERED AFTER 2004
7. MFL OPEN ENTERED BEFORE 2005
8. MFL CLOSED ENTERED BEFORE 20051. FEDERAL
2. STATE
3. COUNTY
4. OTHEREXEMPT FROM GEN.
PROPERTY TAX**TOTAL
ACRES
THIS
LINE**

PARCEL NUMBER	SCHOOL DIST.	VOL/PAGE - REG. DEEDS	TOTAL ACRES OF DESC.	ACREAGE & VALUE OF DESCRIPTION SUBJECT TO GENERAL PROPERTY TAX								EXEMPT FROM GEN. PROPERTY TAX		TOTAL ACRES THIS LINE
NAME & ADDRESS	SEC. TN. RANGE DESCRIPTION OF PROPERTY	C O D E	ACRES	LAND VALUE	IMPROVEMENT VALUE	TOTAL VALUE	C O D E	ACRES	VALUE	C O D E	ACRES			
2386 01480298060 01480298060 Bo-Dilly Enterprises, LLC N2544 Hickory Lane Clintonville, Wisconsin, 54929	MENOMINEE INDIAN SCHOOL DISTRICT 3434 N922 STH 47/55 KESHENA BLOCK 6 LOT 23 (9-A)	A	0.70	\$3,700	\$0	\$3,700								0.70
2387 01480298070 01480298070 U.S.A. IN TRUST NOT AVAILABLE NOT AVAILABLE, NA, 00000	MENOMINEE INDIAN SCHOOL DISTRICT 3434 STH 47/55 KESHENA BLOCK 6 OUT LOT 1									X1	0.00			0.00
2388 01480298080 01480298080 U.S.A. IN TRUST NOT AVAILABLE NOT AVAILABLE, NA, 00000	MENOMINEE INDIAN SCHOOL DISTRICT 3434 STH 47/55 KESHENA BLOCK 6 OUT LOT 2 PARCEL #41 PAG E 38 CSM VOLUME 1									X1	0.00			0.00

YEAR
2023

State No.

ASSESSMENT ROLL FOR MENOMINEE Menominee COUNTYKEY TO
CODES1.A - RESIDENTIAL
2.B - COMMERCIAL
3.C - MANUFACTURING
4.D - AGRICULTURAL5.E - UNDEVELOPED
5m - AGRICULTURAL FOREST
6.F - PRODUCTIVE FOREST LANDS
7.G - OTHER1. PFC REG. ENTERED BEFORE 1/1/72
2. PFC REG. ENTERED AFTER 12/31/71
3. PFC SPECIAL CLASSIFICATION
4. COUNTY FOREST CROP
5. MFL OPEN ENTERED AFTER 2004
6. MFL CLOSED ENTERED AFTER 2004
7. MFL OPEN ENTERED BEFORE 2005
8. MFL CLOSED ENTERED BEFORE 20051. FEDERAL
2. STATE
3. COUNTY
4. OTHEREXEMPT FROM GEN.
PROPERTY TAX**TOTAL
ACRES
THIS
LINE**

PARCEL NUMBER	SCHOOL DIST.	VOL/PAGE - REG. DEEDS	TOTAL ACRES OF DESC.	ACREAGE & VALUE OF DESCRIPTION SUBJECT TO GENERAL PROPERTY TAX						6. MFL CLOSED ENTERED AFTER 2004 7. MFL OPEN ENTERED BEFORE 2005 8. MFL CLOSED ENTERED BEFORE 2005		EXEMPT FROM GEN. PROPERTY TAX		ACRES THIS LINE
NAME & ADDRESS	SEC. TN. RANGE DESCRIPTION OF PROPERTY	C O D E	ACRES	LAND VALUE	IMPROVEMENT VALUE	TOTAL VALUE	C O D E	ACRES	VALUE	C O D E	ACRES			
01480298090 01480298090 U.S.A. IN TRUST NOT AVAILABLE NOT AVAILABLE, NA, 00000	MENOMINEE INDIAN SCHOOL DISTRICT 3434 STH 47/55 KESHENA BLOCK 6 OUT LOT 2 PART OF									X1	0.00	0.00		
01480298100 01480298100 MENOMINEE ENTERPRISE/TOWN OF MENOMINEE NOT AVAILABLE NOT AVAILABLE, NA, 00000	MENOMINEE INDIAN SCHOOL DISTRICT 3434 LYONS ROAD KESHENA BLOCK 7 LOT 1									X1	0.00	0.00		
01480299010 01480299010 U.S.A. IN TRUST NOT AVAILABLE NOT AVAILABLE, NA, 00000	MENOMINEE INDIAN SCHOOL DISTRICT 3434 N886 LYONS RD KESHENA BLOCK 7 LOT 2									X1	0.00	0.00		

YEAR
2023

State No.

ASSESSMENT ROLL FOR MENOMINEE Menominee COUNTYKEY TO
CODES1.A - RESIDENTIAL
2.B - COMMERCIAL
3.C - MANUFACTURING
4.D - AGRICULTURAL5.E - UNDEVELOPED
5m - AGRICULTURAL FOREST
6.F - PRODUCTIVE FOREST LANDS
7.G - OTHER1. PFC REG. ENTERED BEFORE 1/1/72
2. PFC REG. ENTERED AFTER 12/31/71
3. PFC SPECIAL CLASSIFICATION
4. COUNTY FOREST CROP
5. MFL OPEN ENTERED AFTER 2004
6. MFL CLOSED ENTERED AFTER 2004
7. MFL OPEN ENTERED BEFORE 2005
8. MFL CLOSED ENTERED BEFORE 20051. FEDERAL
2. STATE
3. COUNTY
4. OTHEREXEMPT FROM GEN.
PROPERTY TAX**TOTAL
ACRES
THIS
LINE**

PARCEL NUMBER	SCHOOL DIST.	VOL/PAGE - REG. DEEDS	TOTAL ACRES OF DESC.	ACREAGE & VALUE OF DESCRIPTION SUBJECT TO GENERAL PROPERTY TAX				6. MFL CLOSED ENTERED AFTER 2004 7. MFL OPEN ENTERED BEFORE 2005 8. MFL CLOSED ENTERED BEFORE 2005			EXEMPT FROM GEN. PROPERTY TAX		ACRES THIS LINE
NAME & ADDRESS	SEC. TN. RANGE DESCRIPTION OF PROPERTY	C O D E	ACRES	LAND VALUE	IMPROVEMENT VALUE	TOTAL VALUE	C O D E	ACRES	VALUE	C O D E	ACRES		
01480299020 01480299020 MEAH M HESSE 132 SCHOOL CT SHAWANO, WI, 54166	MENOMINEE INDIAN SCHOOL DISTRICT 3434 N888 LYONS ROAD KESHENA BLOCK 7 LOT 3 (3-D 9-B)	A	0.25	\$2,600	\$0	\$2,600						0.25	
01480299030 01480299030 HESSE, MEAH M. 132 SCHOOL CT SHAWANO, WI, 54166	MENOMINEE INDIAN SCHOOL DISTRICT 3434 N890 STH 47/55 KESHENA BLOCK 7 LOT 4 (3-D 9-B)	A	0.34	\$2,800	\$34,400	\$37,200						0.34	
01480299040 01480299040 LYONS, HARLEY A. 14145 COUNTY VV GILLET, WI, 54124	MENOMINEE INDIAN SCHOOL DISTRICT 3434 N896 LYONS ROAD KESHENA BLOCK 7 LOT 5 (3-D 9-B)	A	0.60	\$3,500	\$0	\$3,500						0.60	

YEAR
2023

State No.

ASSESSMENT ROLL FOR MENOMINEE Menominee COUNTYKEY TO
CODES1.A - RESIDENTIAL
2.B - COMMERCIAL
3.C - MANUFACTURING
4.D - AGRICULTURAL5.E - UNDEVELOPED
5m - AGRICULTURAL FOREST
6.F - PRODUCTIVE FOREST LANDS
7.G - OTHER1. PFC REG. ENTERED BEFORE 1/1/72
2. PFC REG. ENTERED AFTER 12/31/71
3. PFC SPECIAL CLASSIFICATION
4. COUNTY FOREST CROP
5. MFL OPEN ENTERED AFTER 2004
6. MFL CLOSED ENTERED AFTER 2004
7. MFL OPEN ENTERED BEFORE 2005
8. MFL CLOSED ENTERED BEFORE 20051. FEDERAL
2. STATE
3. COUNTY
4. OTHEREXEMPT FROM GEN.
PROPERTY TAX**TOTAL
ACRES
THIS
LINE**

PARCEL NUMBER	SCHOOL DIST.	VOL/PAGE - REG. DEEDS	TOTAL ACRES OF DESC.	ACREAGE & VALUE OF DESCRIPTION SUBJECT TO GENERAL PROPERTY TAX						EXEMPT FROM GEN. PROPERTY TAX		ACRES THIS LINE
NAME & ADDRESS	SEC. TN. RANGE DESCRIPTION OF PROPERTY	C O D E	ACRES	LAND VALUE	IMPROVEMENT VALUE	TOTAL VALUE	C O D E	ACRES	VALUE	C O D E	ACRES	
01480299050 01480299050 U.S.A. IN TRUST NOT AVAILABLE NOT AVAILABLE, NA, 00000	MENOMINEE INDIAN SCHOOL DISTRICT 3434 N901 LYONS RD KESHENA BLOCK 8 LOT 1									X1	0.00	0.00
01480299060 01480299060 U.S.A. IN TRUST NOT AVAILABLE NOT AVAILABLE, NA, 00000	MENOMINEE INDIAN SCHOOL DISTRICT 3434 N905 LYONS RD KESHENA BLOCK 8 LOT 2									X1	0.00	0.00
01480299070 01480299070 KESHENA, Guy F. PO BOX 910 KESHENA, WI, 54135	MENOMINEE INDIAN SCHOOL DISTRICT 3434 N877 STH 47/55 KESHENA BLOCK 9 LOT 1 (3-D)									X4	0.00	0.00

YEAR
2023

State No.

ASSESSMENT ROLL FOR MENOMINEE Menominee COUNTYKEY TO
CODES1.A - RESIDENTIAL
2.B - COMMERCIAL
3.C - MANUFACTURING
4.D - AGRICULTURAL5.E - UNDEVELOPED
5m - AGRICULTURAL FOREST
6.F - PRODUCTIVE FOREST LANDS
7.G - OTHER1. PFC REG. ENTERED BEFORE 1/1/72
2. PFC REG. ENTERED AFTER 12/31/71
3. PFC SPECIAL CLASSIFICATION
4. COUNTY FOREST CROP
5. MFL OPEN ENTERED AFTER 2004
6. MFL CLOSED ENTERED AFTER 2004
7. MFL OPEN ENTERED BEFORE 2005
8. MFL CLOSED ENTERED BEFORE 20051. FEDERAL
2. STATE
3. COUNTY
4. OTHEREXEMPT FROM GEN.
PROPERTY TAX**TOTAL
ACRES
THIS
LINE**

PARCEL NUMBER	SCHOOL DIST.	VOL/PAGE - REG. DEEDS	TOTAL ACRES OF DESC.	ACREAGE & VALUE OF DESCRIPTION SUBJECT TO GENERAL PROPERTY TAX						6. MFL CLOSED ENTERED AFTER 2004 7. MFL OPEN ENTERED BEFORE 2005 8. MFL CLOSED ENTERED BEFORE 2005		EXEMPT FROM GEN. PROPERTY TAX		ACRES THIS LINE
NAME & ADDRESS	SEC. TN. RANGE DESCRIPTION OF PROPERTY	C O D E	ACRES	LAND VALUE	IMPROVEMENT VALUE	TOTAL VALUE	C O D E	ACRES	VALUE	C O D E	ACRES			
01480299080 01480299080 MENOMINEE INDIAN SCHOOL DISTRICT 3434 WAUKECHON, JOHN & CATHERINE, PIERSANTE,, C/O JONI WAUKECHON 8033 WEDGWOOD DR NORFOLK, VA, 23518	N879 LYONS ROAD KESHENA BLOCK 9 LOT 2 & PART OF LOT 1 (3 -D)	A	0.60	\$3,500	\$0	\$3,500						0.60		
01480299090 01480299090 MENOMINEE INDIAN SCHOOL DISTRICT 3434 RICHMOND, GERADETT; MARGARET ESTATE PO BOX 18 NEOPIT, WI, 54150	N881 LYONS ROAD KESHENA BLOCK 9 LOT 3 (247') (3-D)	A	1.12	\$14,400	\$0	\$14,400						1.12		
01480299100 01480299100 MENOMINEE INDIAN SCHOOL DISTRICT 3434 U.S.A. IN TRUST NOT AVAILABLE NOT AVAILABLE, NA, 00000	N885 LYONS RD KESHENA BLOCK 9 LOT 3 (312')									X1	0.00	0.00		

YEAR
2023

State No.

ASSESSMENT ROLL FOR MENOMINEE Menominee COUNTYKEY TO
CODES1.A - RESIDENTIAL
2.B - COMMERCIAL
3.C - MANUFACTURING
4.D - AGRICULTURAL5.E - UNDEVELOPED
5m - AGRICULTURAL FOREST
6.F - PRODUCTIVE FOREST LANDS
7.G - OTHER1. PFC REG. ENTERED BEFORE 1/1/72
2. PFC REG. ENTERED AFTER 12/31/71
3. PFC SPECIAL CLASSIFICATION
4. COUNTY FOREST CROP
5. MFL OPEN ENTERED AFTER 2004
6. MFL CLOSED ENTERED AFTER 2004
7. MFL OPEN ENTERED BEFORE 2005
8. MFL CLOSED ENTERED BEFORE 20051. FEDERAL
2. STATE
3. COUNTY
4. OTHEREXEMPT FROM GEN.
PROPERTY TAX**TOTAL
ACRES
THIS
LINE**

PARCEL NUMBER	SCHOOL DIST.	VOL/PAGE - REG. DEEDS	TOTAL ACRES OF DESC.	ACREAGE & VALUE OF DESCRIPTION SUBJECT TO GENERAL PROPERTY TAX					6. MFL CLOSED ENTERED AFTER 2004 7. MFL OPEN ENTERED BEFORE 2005 8. MFL CLOSED ENTERED BEFORE 2005			EXEMPT FROM GEN. PROPERTY TAX		ACRES THIS LINE
NAME & ADDRESS	SEC. TN. RANGE DESCRIPTION OF PROPERTY	C O D E	ACRES	LAND VALUE	IMPROVEMENT VALUE	TOTAL VALUE	C O D E	ACRES	VALUE	C O D E	ACRES			
01480300010 01480300010 WILBER, ANTHONY & VICKI PO BOX 820 KESHENA, WI, 54135	MENOMINEE INDIAN SCHOOL DISTRICT 3434 N887 LYONS ROAD KESHENA BLOCK 9 LOT 4 (3-D)	A	4.24	\$37,800	\$43,100	\$80,900						4.24		
01480300020 01480300020 LESLIE J PETERS, FOR AND ON BEHALF OF THE MITW PO BOX 910 KESHENA, WI, 54135	MENOMINEE INDIAN SCHOOL DISTRICT 3434 N891 LYONS ROAD KESHENA BLOCK 9 LOT5									X1	0.00	0.00		
01480300030 01480300030 GAUTHIER, GAIL PO BOX 43 KESHENA, WI, 54135	MENOMINEE INDIAN SCHOOL DISTRICT 3434 N893 LYONS ROAD KESHENA BLOCK 9 LOT 6	A	2.00	\$7,000	\$23,300	\$30,300						2.00		

YEAR
2023

State No.

ASSESSMENT ROLL FOR MENOMINEE Menominee COUNTYKEY TO
CODES1.A - RESIDENTIAL
2.B - COMMERCIAL
3.C - MANUFACTURING
4.D - AGRICULTURAL5.E - UNDEVELOPED
5m - AGRICULTURAL FOREST
6.F - PRODUCTIVE FOREST LANDS
7.G - OTHER1. PFC REG. ENTERED BEFORE 1/1/72
2. PFC REG. ENTERED AFTER 12/31/71
3. PFC SPECIAL CLASSIFICATION
4. COUNTY FOREST CROP
5. MFL OPEN ENTERED AFTER 2004
6. MFL CLOSED ENTERED AFTER 2004
7. MFL OPEN ENTERED BEFORE 2005
8. MFL CLOSED ENTERED BEFORE 20051. FEDERAL
2. STATE
3. COUNTY
4. OTHEREXEMPT FROM GEN.
PROPERTY TAX**TOTAL
ACRES
THIS
LINE**

PARCEL NUMBER	SCHOOL DIST.	VOL/PAGE - REG. DEEDS	TOTAL ACRES OF DESC.	ACREAGE & VALUE OF DESCRIPTION SUBJECT TO GENERAL PROPERTY TAX								EXEMPT FROM GEN. PROPERTY TAX		TOTAL ACRES THIS LINE
NAME & ADDRESS	SEC. TN. RANGE DESCRIPTION OF PROPERTY	C O D E	ACRES	LAND VALUE	IMPROVEMENT VALUE	TOTAL VALUE	C O D E	ACRES	VALUE	C O D E	ACRES			
2404 01480300040 01480300040 U.S.A. IN TRUST NOT AVAILABLE NOT AVAILABLE, NA, 00000	MENOMINEE INDIAN SCHOOL DISTRICT 3434 STH 47/55 KESHENA BLOCK 9 OUT LOT 1 (SHELTER/PARK)									X1	0.00			0.00
2405 01480300050 01480300050 WAUPOCHICK, ANTHONY III W3002 FAIRGROUNDS ROAD KESHENA, WI, 54135	MENOMINEE INDIAN SCHOOL DISTRICT 3434 W3002 FAIRGROUNDS ROAD KESHENA BLOCK 10 LOT 1 (3-D)	A	1.21	\$5,000	\$86,000	\$91,000								1.21
2406 01480300060 01480300060 U.S.A. IN TRUST NOT AVAILABLE NOT AVAILABLE, NA, 00000	MENOMINEE INDIAN SCHOOL DISTRICT 3434 W2994 FAIRGROUNDS RD KESHENA BLOCK 10 LOT 2									X1	0.00			0.00

YEAR
2023

State No.

ASSESSMENT ROLL FOR MENOMINEE Menominee COUNTYKEY TO
CODES1.A - RESIDENTIAL
2.B - COMMERCIAL
3.C - MANUFACTURING
4.D - AGRICULTURAL5.E - UNDEVELOPED
5m - AGRICULTURAL FOREST
6.F - PRODUCTIVE FOREST LANDS
7.G - OTHER1. PFC REG. ENTERED BEFORE 1/1/72
2. PFC REG. ENTERED AFTER 12/31/71
3. PFC SPECIAL CLASSIFICATION
4. COUNTY FOREST CROP
5. MFL OPEN ENTERED AFTER 2004
6. MFL CLOSED ENTERED AFTER 2004
7. MFL OPEN ENTERED BEFORE 2005
8. MFL CLOSED ENTERED BEFORE 20051. FEDERAL
2. STATE
3. COUNTY
4. OTHEREXEMPT FROM GEN.
PROPERTY TAX**TOTAL
ACRES
THIS
LINE**

PARCEL NUMBER	SCHOOL DIST.	VOL/PAGE - REG. DEEDS	TOTAL ACRES OF DESC.	ACREAGE & VALUE OF DESCRIPTION SUBJECT TO GENERAL PROPERTY TAX						6. MFL CLOSED ENTERED AFTER 2004 7. MFL OPEN ENTERED BEFORE 2005 8. MFL CLOSED ENTERED BEFORE 2005		EXEMPT FROM GEN. PROPERTY TAX		ACRES THIS LINE
NAME & ADDRESS	SEC. TN. RANGE DESCRIPTION OF PROPERTY	C O D E	ACRES	LAND VALUE	IMPROVEMENT VALUE	TOTAL VALUE	C O D E	ACRES	VALUE	C O D E	ACRES			
01480300070 01480300070 U.S.A. IN TRUST NOT AVAILABLE NOT AVAILABLE, NA, 00000	MENOMINEE INDIAN SCHOOL DISTRICT 3434 W2986 FAIRGROUNDS RD KESHENA BLOCK 10 LOT 3									X1	0.00	0.00		
01480300080 01480300080 WASHINAWATOK, INGRID 568 BAY RIDGE PKWY FL-2 BROOKLYN, NY, 11209	MENOMINEE INDIAN SCHOOL DISTRICT 3434 W3001 FAIRGROUNDS ROAD KESHENA BLOCK 11 LOT 1 (3-D)	A	0.40	\$2,900	\$400	\$3,300						0.40		
01480300090 01480300090 U.S.A. IN TRUST NOT AVAILABLE NOT AVAILABLE, NA, 00000	MENOMINEE INDIAN SCHOOL DISTRICT 3434 W2993 FAIRGROUNDS RD KESHENA BLOCK 11 LOT 2									X1	0.00	0.00		

YEAR
2023

State No.

ASSESSMENT ROLL FOR MENOMINEE Menominee COUNTYKEY TO
CODES1.A - RESIDENTIAL
2.B - COMMERCIAL
3.C - MANUFACTURING
4.D - AGRICULTURAL5.E - UNDEVELOPED
5m - AGRICULTURAL FOREST
6.F - PRODUCTIVE FOREST LANDS
7.G - OTHER1. PFC REG. ENTERED BEFORE 1/1/72
2. PFC REG. ENTERED AFTER 12/31/71
3. PFC SPECIAL CLASSIFICATION
4. COUNTY FOREST CROP
5. MFL OPEN ENTERED AFTER 2004
6. MFL CLOSED ENTERED AFTER 2004
7. MFL OPEN ENTERED BEFORE 2005
8. MFL CLOSED ENTERED BEFORE 20051. FEDERAL
2. STATE
3. COUNTY
4. OTHEREXEMPT FROM GEN.
PROPERTY TAX**TOTAL
ACRES
THIS
LINE**

PARCEL NUMBER	SCHOOL DIST.	VOL/PAGE - REG. DEEDS	TOTAL ACRES OF DESC.	ACREAGE & VALUE OF DESCRIPTION SUBJECT TO GENERAL PROPERTY TAX								EXEMPT FROM GEN. PROPERTY TAX		TOTAL ACRES THIS LINE
NAME & ADDRESS	SEC. TN. RANGE DESCRIPTION OF PROPERTY	C O D E	ACRES	LAND VALUE	IMPROVEMENT VALUE	TOTAL VALUE	C O D E	ACRES	VALUE	C O D E	ACRES			
2410 01480300100 01480300100 JOSEPH A WAUPEKENAY, DELTA R WAUPEKENAY W2981 FAIRGROUNDS RD KESHENA, WI, 54135	MENOMINEE INDIAN SCHOOL DISTRICT 3434 W2981 FAIRGROUNDS ROAD KESHENA BLOCK 11 LOT 3 (3-D)	A	0.66	\$3,600	\$130,700	\$134,300								0.66
2411 01480301010 01480301010 SUSAN OSHKOSH 153 PO BOX KESHENA, WI, 54135	MENOMINEE INDIAN SCHOOL DISTRICT 3434 W2969 FAIRGROUNDS ROAD KESHENA BLOCK 11 LOT 4 (3-D)	A	1.17	\$4,900	\$0	\$4,900								1.17
2412 01480301020 01480301020 U.S.A. IN TRUST NOT AVAILABLE NOT AVAILABLE, NA, 00000	MENOMINEE INDIAN SCHOOL DISTRICT 3434 FAIRGROUNDS RD KESHENA BLOCK 11 OUT LOT 1									X1	0.00			0.00

YEAR
2023

State No.

ASSESSMENT ROLL FOR MENOMINEE Menominee COUNTYKEY TO
CODES1.A - RESIDENTIAL
2.B - COMMERCIAL
3.C - MANUFACTURING
4.D - AGRICULTURAL5.E - UNDEVELOPED
5m - AGRICULTURAL FOREST
6.F - PRODUCTIVE FOREST LANDS
7.G - OTHER1. PFC REG. ENTERED BEFORE 1/1/72
2. PFC REG. ENTERED AFTER 12/31/71
3. PFC SPECIAL CLASSIFICATION
4. COUNTY FOREST CROP
5. MFL OPEN ENTERED AFTER 2004
6. MFL CLOSED ENTERED AFTER 2004
7. MFL OPEN ENTERED BEFORE 2005
8. MFL CLOSED ENTERED BEFORE 20051. FEDERAL
2. STATE
3. COUNTY
4. OTHEREXEMPT FROM GEN.
PROPERTY TAX**TOTAL
ACRES
THIS
LINE**

PARCEL NUMBER	SCHOOL DIST.	VOL/PAGE - REG. DEEDS	TOTAL ACRES OF DESC.	ACREAGE & VALUE OF DESCRIPTION SUBJECT TO GENERAL PROPERTY TAX						6. MFL CLOSED ENTERED AFTER 2004 7. MFL OPEN ENTERED BEFORE 2005 8. MFL CLOSED ENTERED BEFORE 2005		EXEMPT FROM GEN. PROPERTY TAX		ACRES THIS LINE
NAME & ADDRESS	SEC. TN. RANGE DESCRIPTION OF PROPERTY	C O D E	ACRES	LAND VALUE	IMPROVEMENT VALUE	TOTAL VALUE	C O D E	ACRES	VALUE	C O D E	ACRES			
01480301030 01480301030 U.S.A. IN TRUST NOT AVAILABLE NOT AVAILABLE, NA, 00000	MENOMINEE INDIAN SCHOOL DISTRICT 3434 FAIRGROUNDS RD KESHENA BLOCK 11 LOT 3(96')									X1	0.00	0.00		
01480301050 01480301050 U.S.A. IN TRUST NOT AVAILABLE NOT AVAILABLE, NA, 00000	MENOMINEE INDIAN SCHOOL DISTRICT 3434 W2894 TRIBAL OFFICE LOOP KESHENA BLOCK 12 LOT 1									X1	0.00	0.00		
01480301060 01480301060 Gwendolyn Shawano W2890 Tribal Office Loop Rd, PO Box 36 Keshena, Wisconsin, 54135	MENOMINEE INDIAN SCHOOL DISTRICT 3434 W2890 TRIBAL OFFICE LOOP ROAD KESHENA BLOCK 12 LOT 2 HAWPETOSS, HENRY (3-D)	A	0.31	\$2,700	\$62,400	\$65,100						0.31		

YEAR
2023

State No.

ASSESSMENT ROLL FOR MENOMINEE Menominee COUNTYKEY TO
CODES1.A - RESIDENTIAL
2.B - COMMERCIAL
3.C - MANUFACTURING
4.D - AGRICULTURAL5.E - UNDEVELOPED
5m - AGRICULTURAL FOREST
6.F - PRODUCTIVE FOREST LANDS
7.G - OTHER1. PFC REG. ENTERED BEFORE 1/1/72
2. PFC REG. ENTERED AFTER 12/31/71
3. PFC SPECIAL CLASSIFICATION
4. COUNTY FOREST CROP
5. MFL OPEN ENTERED AFTER 2004
6. MFL CLOSED ENTERED AFTER 2004
7. MFL OPEN ENTERED BEFORE 2005
8. MFL CLOSED ENTERED BEFORE 20051. FEDERAL
2. STATE
3. COUNTY
4. OTHEREXEMPT FROM GEN.
PROPERTY TAX**TOTAL
ACRES
THIS
LINE**

PARCEL NUMBER	SCHOOL DIST.	VOL/PAGE - REG. DEEDS	TOTAL ACRES OF DESC.	ACREAGE & VALUE OF DESCRIPTION SUBJECT TO GENERAL PROPERTY TAX				6. MFL CLOSED ENTERED AFTER 2004 7. MFL OPEN ENTERED BEFORE 2005 8. MFL CLOSED ENTERED BEFORE 2005			EXEMPT FROM GEN. PROPERTY TAX		ACRES THIS LINE
NAME & ADDRESS	SEC. TN. RANGE DESCRIPTION OF PROPERTY	C O D E	ACRES	LAND VALUE	IMPROVEMENT VALUE	TOTAL VALUE	C O D E	ACRES	VALUE	C O D E	ACRES		
01480301070 01480301070 REITER, LAURIE PO BOX 446 KESHENA, WI, 54135	MENOMINEE INDIAN SCHOOL DISTRICT 3434 W2886 TRIBAL OFFICE LOOP ROAD KESHENA BLOCK 12 LOT 3 (3-D)	A	0.27	\$2,600	\$87,300	\$89,900						0.27	
01480301080 01480301080 U.S.A. IN TRUST NOT AVAILABLE NOT AVAILABLE, NA, 00000	MENOMINEE INDIAN SCHOOL DISTRICT 3434 N831 STH 47/55 KESHENA BLOCK 12 LOT 4									X1	0.00	0.00	
01480301090 01480301090 DICKENSON, LUANA PO BOX 742 KESHENA, WI, 54135	MENOMINEE INDIAN SCHOOL DISTRICT 3434 N835 STH 47/55 KESHENA BLOCK 12 LOT 5 (3-D)	A	0.50	\$3,200	\$27,800	\$31,000						0.50	

YEAR
2023

State No.

ASSESSMENT ROLL FOR MENOMINEE Menominee COUNTYKEY TO
CODES1.A - RESIDENTIAL
2.B - COMMERCIAL
3.C - MANUFACTURING
4.D - AGRICULTURAL5.E - UNDEVELOPED
5m - AGRICULTURAL FOREST
6.F - PRODUCTIVE FOREST LANDS
7.G - OTHER1. PFC REG. ENTERED BEFORE 1/1/72
2. PFC REG. ENTERED AFTER 12/31/71
3. PFC SPECIAL CLASSIFICATION
4. COUNTY FOREST CROP
5. MFL OPEN ENTERED AFTER 2004
6. MFL CLOSED ENTERED AFTER 2004
7. MFL OPEN ENTERED BEFORE 2005
8. MFL CLOSED ENTERED BEFORE 20051. FEDERAL
2. STATE
3. COUNTY
4. OTHEREXEMPT FROM GEN.
PROPERTY TAX**TOTAL
ACRES
THIS
LINE**

PARCEL NUMBER	SCHOOL DIST.	VOL/PAGE - REG. DEEDS	TOTAL ACRES OF DESC.	ACREAGE & VALUE OF DESCRIPTION SUBJECT TO GENERAL PROPERTY TAX				6. MFL CLOSED ENTERED AFTER 2004 7. MFL OPEN ENTERED BEFORE 2005 8. MFL CLOSED ENTERED BEFORE 2005			EXEMPT FROM GEN. PROPERTY TAX		ACRES THIS LINE
NAME & ADDRESS	SEC. TN. RANGE DESCRIPTION OF PROPERTY	C O D E	ACRES	LAND VALUE	IMPROVEMENT VALUE	TOTAL VALUE	C O D E	ACRES	VALUE	C O D E	ACRES		
01480301100 01480301100 KCJ PROPERTIES, LLC PO BOX 637 KESHENA, WI, 54135	MENOMINEE INDIAN SCHOOL DISTRICT 3434 N839 STH 47/55 KESHENA BLOCK 12 LOT 6	A	0.50	\$3,200	\$0	\$3,200						0.50	
01480302010 01480302010 KCJ PROPERTIES, LLC PO BOX 637 KESHENA, WI, 54135	MENOMINEE INDIAN SCHOOL DISTRICT 3434 N845 STH 47/55 KESHENA BLOCK 12 LOT 7 (3-D)	B	0.75	\$3,900	\$72,400	\$76,300						0.75	
01480302020 01480302020 KING, MARK PO BOX 362 KESHENA, WI, 54135	MENOMINEE INDIAN SCHOOL DISTRICT 3434 N706 BROOKS LANE KESHENA BLOCK 13 LOT 1 (EXCEPT THE SOUTHERLY 100' THEREOF)	A	0.50	\$3,200	\$34,000	\$37,200						0.50	

YEAR
2023

State No.

ASSESSMENT ROLL FOR MENOMINEE Menominee COUNTYKEY TO
CODES1.A - RESIDENTIAL
2.B - COMMERCIAL
3.C - MANUFACTURING
4.D - AGRICULTURAL5.E - UNDEVELOPED
5m - AGRICULTURAL FOREST
6.F - PRODUCTIVE FOREST LANDS
7.G - OTHER1. PFC REG. ENTERED BEFORE 1/1/72
2. PFC REG. ENTERED AFTER 12/31/71
3. PFC SPECIAL CLASSIFICATION
4. COUNTY FOREST CROP
5. MFL OPEN ENTERED AFTER 2004
6. MFL CLOSED ENTERED AFTER 2004
7. MFL OPEN ENTERED BEFORE 2005
8. MFL CLOSED ENTERED BEFORE 20051. FEDERAL
2. STATE
3. COUNTY
4. OTHEREXEMPT FROM GEN.
PROPERTY TAX**TOTAL
ACRES
THIS
LINE**

PARCEL NUMBER	SCHOOL DIST.	VOL/PAGE - REG. DEEDS	TOTAL ACRES OF DESC.	ACREAGE & VALUE OF DESCRIPTION SUBJECT TO GENERAL PROPERTY TAX						6. MFL CLOSED ENTERED AFTER 2004 7. MFL OPEN ENTERED BEFORE 2005 8. MFL CLOSED ENTERED BEFORE 2005		EXEMPT FROM GEN. PROPERTY TAX		ACRES THIS LINE
NAME & ADDRESS	SEC. TN. RANGE DESCRIPTION OF PROPERTY	C O D E	ACRES	LAND VALUE	IMPROVEMENT VALUE	TOTAL VALUE	C O D E	ACRES	VALUE	C O D E	ACRES			
01480302030 01480302030 U.S.A. IN TRUST NOT AVAILABLE NOT AVAILABLE, NA, 00000	MENOMINEE INDIAN SCHOOL DISTRICT 3434 N698 BROOKS LN KESHENA BLOCK 13 LOT 1 SOUTHERLY 100'									X1	0.00	0.00		
01480302040 01480302040 U.S.A. IN TRUST NOT AVAILABLE NOT AVAILABLE, NA, 00000	MENOMINEE INDIAN SCHOOL DISTRICT 3434 STH 47/55 KESHENA BLOCK 13 LOT 2									X1	0.00	0.00		
01480302050 01480302050 % MENOMIN HAWPETOSS HAWPETOSS, CATHERINE PO BOX 262 KESHENA, WI, 54135	MENOMINEE INDIAN SCHOOL DISTRICT 3434 N781 STH 47/55 KESHENA BLOCK 13 LOT 3 (3-D)	A	0.60	\$3,500	\$18,600	\$22,100						0.60		

YEAR
2023

State No.

ASSESSMENT ROLL FOR MENOMINEE Menominee COUNTYKEY TO
CODES1.A - RESIDENTIAL
2.B - COMMERCIAL
3.C - MANUFACTURING
4.D - AGRICULTURAL5.E - UNDEVELOPED
5m - AGRICULTURAL FOREST
6.F - PRODUCTIVE FOREST LANDS
7.G - OTHER1. PFC REG. ENTERED BEFORE 1/1/72
2. PFC REG. ENTERED AFTER 12/31/71
3. PFC SPECIAL CLASSIFICATION
4. COUNTY FOREST CROP
5. MFL OPEN ENTERED AFTER 2004
6. MFL CLOSED ENTERED AFTER 2004
7. MFL OPEN ENTERED BEFORE 2005
8. MFL CLOSED ENTERED BEFORE 20051. FEDERAL
2. STATE
3. COUNTY
4. OTHEREXEMPT FROM GEN.
PROPERTY TAX**TOTAL
ACRES
THIS
LINE**

PARCEL NUMBER	SCHOOL DIST.	VOL/PAGE - REG. DEEDS	TOTAL ACRES OF DESC.	ACREAGE & VALUE OF DESCRIPTION SUBJECT TO GENERAL PROPERTY TAX						6. MFL CLOSED ENTERED AFTER 2004 7. MFL OPEN ENTERED BEFORE 2005 8. MFL CLOSED ENTERED BEFORE 2005		EXEMPT FROM GEN. PROPERTY TAX		ACRES THIS LINE
NAME & ADDRESS	SEC. TN. RANGE DESCRIPTION OF PROPERTY	C O D E	ACRES	LAND VALUE	IMPROVEMENT VALUE	TOTAL VALUE	C O D E	ACRES	VALUE	C O D E	ACRES			
01480302060 01480302060 GUY KESHENA, FOR AND ON BEHALF OF THE MENOMINEE INDIAN TRIBE OF WISCONSIN PO BOX 910 KESHENA, WI, 54135	MENOMINEE INDIAN SCHOOL DISTRICT 3434 N789 STH 47/55 KESHENA LOT 1 VOL.3 PG. 64 CSM BEING PAR T OF LOT 4 BLOCK 13 (3-D)	A	0.46	\$3,100	\$0	\$3,100						0.46		
01480302061 01480302061 GUY KESHENA, FOR AND ON BEHALF OF THE MENOMINEE INDIAN TRIBE OF WISCONSIN PO BOX 910 KESHENA, WI, 54135	MENOMINEE INDIAN SCHOOL DISTRICT 3434 STH 47/55 KESHENA LOT 2 VOL.3 PG.64 CSM BEING PART OF LOT 4 BLOCK 13 (3-D)									X5	0.00	0.00		
01480302070 01480302070 LESLIE PETERS, FOR & ON BEHALF OF MENOMINEE INDIAN TRIBE OF WISCONSIN PO BOX 910 KESHENA, WI, 54135	MENOMINEE INDIAN SCHOOL DISTRICT 3434 STH 47/55 KESHENA BLOCK 13 LOT 4 (N.W. 70') (3-D)									X5	0.00	0.00		

YEAR
2023

State No.

ASSESSMENT ROLL FOR MENOMINEE Menominee COUNTYKEY TO
CODES1.A - RESIDENTIAL
2.B - COMMERCIAL
3.C - MANUFACTURING
4.D - AGRICULTURAL5.E - UNDEVELOPED
5m - AGRICULTURAL FOREST
6.F - PRODUCTIVE FOREST LANDS
7.G - OTHER1. PFC REG. ENTERED BEFORE 1/1/72
2. PFC REG. ENTERED AFTER 12/31/71
3. PFC SPECIAL CLASSIFICATION
4. COUNTY FOREST CROP
5. MFL OPEN ENTERED AFTER 2004
6. MFL CLOSED ENTERED AFTER 2004
7. MFL OPEN ENTERED BEFORE 2005
8. MFL CLOSED ENTERED BEFORE 20051. FEDERAL
2. STATE
3. COUNTY
4. OTHEREXEMPT FROM GEN.
PROPERTY TAX**TOTAL
ACRES
THIS
LINE**

PARCEL NUMBER	SCHOOL DIST.	VOL/PAGE - REG. DEEDS	TOTAL ACRES OF DESC.	ACREAGE & VALUE OF DESCRIPTION SUBJECT TO GENERAL PROPERTY TAX								EXEMPT FROM GEN. PROPERTY TAX		TOTAL ACRES THIS LINE
NAME & ADDRESS	SEC. TN. RANGE DESCRIPTION OF PROPERTY	C O D E	ACRES	LAND VALUE	IMPROVEMENT VALUE	TOTAL VALUE	C O D E	ACRES	VALUE	C O D E	ACRES			
2428 01480302080 01480302080 LESLIE PETERS, FOR & ON BEHALF OF MENOMINEE INDIAN TRIBE OF WISCONSIN PO BOX 910 KESHENA, WI, 54135	MENOMINEE INDIAN SCHOOL DISTRICT 3434 N803 STH 47/55 KESHENA BLOCK 13 LOT 5 (3-D)									X5	0.00			0.00
2429 01480302090 01480302090 U.S.A. IN TRUST NOT AVAILABLE NOT AVAILABLE, NA, 00000	MENOMINEE INDIAN SCHOOL DISTRICT 3434 N811 STH 47/55 KESHENA BLOCK 13 LOT 6									X1	0.00			0.00
2430 01480302100 01480302100 U.S.A IN TRUST PO BOX 910 KESHENA, WI, 54135	MENOMINEE INDIAN SCHOOL DISTRICT 3434 W2901 TRIBAL OFFICE LOOP KESHENA BLOCK 13 LOT 7 (3-D) RAMSDELL, F RED ELAINE GREGNON									X5	0.00			0.00

YEAR
2023

State No.

ASSESSMENT ROLL FOR MENOMINEE Menominee COUNTYKEY TO
CODES1.A - RESIDENTIAL
2.B - COMMERCIAL
3.C - MANUFACTURING
4.D - AGRICULTURAL5.E - UNDEVELOPED
5m - AGRICULTURAL FOREST
6.F - PRODUCTIVE FOREST LANDS
7.G - OTHER1. PFC REG. ENTERED BEFORE 1/1/72
2. PFC REG. ENTERED AFTER 12/31/71
3. PFC SPECIAL CLASSIFICATION
4. COUNTY FOREST CROP
5. MFL OPEN ENTERED AFTER 2004
6. MFL CLOSED ENTERED AFTER 2004
7. MFL OPEN ENTERED BEFORE 2005
8. MFL CLOSED ENTERED BEFORE 20051. FEDERAL
2. STATE
3. COUNTY
4. OTHEREXEMPT FROM GEN.
PROPERTY TAX**TOTAL
ACRES
THIS
LINE**

PARCEL NUMBER	SCHOOL DIST.	VOL/PAGE - REG. DEEDS	TOTAL ACRES OF DESC.	ACREAGE & VALUE OF DESCRIPTION SUBJECT TO GENERAL PROPERTY TAX						6. MFL CLOSED ENTERED AFTER 2004 7. MFL OPEN ENTERED BEFORE 2005 8. MFL CLOSED ENTERED BEFORE 2005		EXEMPT FROM GEN. PROPERTY TAX		ACRES THIS LINE
NAME & ADDRESS	SEC. TN. RANGE DESCRIPTION OF PROPERTY	C O D E	ACRES	LAND VALUE	IMPROVEMENT VALUE	TOTAL VALUE	C O D E	ACRES	VALUE	C O D E	ACRES			
01480303010 01480303010 U.S.A. IN TRUST NOT AVAILABLE NOT AVAILABLE, NA, 00000	MENOMINEE INDIAN SCHOOL DISTRICT 3434 STH 47/55 KESHENA BLOCK 13 OUT LOT 1									X1	0.00	0.00		
01480303020 01480303020 USA IN TRUST NOT AVAILABLE NOT AVAILABLE, NA, 00000	MENOMINEE INDIAN SCHOOL DISTRICT 3434 STH 47/55 KESHENA BLOCK 13 OUT LOT 1 DISPOSAL PLAN T									X3	0.00	0.00		
01480303030 01480303030 WARRINGTON, BENJAMIN M. PO BOX 991 KESHENA, WI, 54135	MENOMINEE INDIAN SCHOOL DISTRICT 3434 N688 BROOKS LANE KESHENA CSM LOT 1 PG. 2 VOL. 40	A	0.60	\$3,500	\$64,500	\$68,000						0.60		

YEAR
2023

State No.

ASSESSMENT ROLL FOR MENOMINEE Menominee COUNTYKEY TO
CODES1.A - RESIDENTIAL
2.B - COMMERCIAL
3.C - MANUFACTURING
4.D - AGRICULTURAL5.E - UNDEVELOPED
5m - AGRICULTURAL FOREST
6.F - PRODUCTIVE FOREST LANDS
7.G - OTHER1. PFC REG. ENTERED BEFORE 1/1/72
2. PFC REG. ENTERED AFTER 12/31/71
3. PFC SPECIAL CLASSIFICATION
4. COUNTY FOREST CROP
5. MFL OPEN ENTERED AFTER 2004
6. MFL CLOSED ENTERED AFTER 2004
7. MFL OPEN ENTERED BEFORE 2005
8. MFL CLOSED ENTERED BEFORE 20051. FEDERAL
2. STATE
3. COUNTY
4. OTHEREXEMPT FROM GEN.
PROPERTY TAX**TOTAL
ACRES
THIS
LINE**

PARCEL NUMBER	SCHOOL DIST.	VOL/PAGE - REG. DEEDS	TOTAL ACRES OF DESC.	ACREAGE & VALUE OF DESCRIPTION SUBJECT TO GENERAL PROPERTY TAX						6. MFL CLOSED ENTERED AFTER 2004 7. MFL OPEN ENTERED BEFORE 2005 8. MFL CLOSED ENTERED BEFORE 2005		EXEMPT FROM GEN. PROPERTY TAX		ACRES THIS LINE
NAME & ADDRESS	SEC. TN. RANGE DESCRIPTION OF PROPERTY	C O D E	ACRES	LAND VALUE	IMPROVEMENT VALUE	TOTAL VALUE	C O D E	ACRES	VALUE	C O D E	ACRES			
01480303040 01480303040 U.S.A. IN TRUST NOT AVAILABLE NOT AVAILABLE, NA, 00000	MENOMINEE INDIAN SCHOOL DISTRICT 3434 N680 BURNETT LN KESHENA BLOCK 13 LOT 2 PG 40 VOL 2									X1	0.00	0.00		
01480303050 01480303050 KING, MARK PO BOX 362 KESHENA, WI, 54135	MENOMINEE INDIAN SCHOOL DISTRICT 3434 BROOKS LN KESHENA BLOCK 13 VOL.2 PG.77 LOT 1	A	0.60	\$3,500	\$0	\$3,500						0.60		
01480303060 01480303060 TUCKER, LYLE R. & KATHY M. PO BOX 931 KESHENA, WI, 54135	MENOMINEE INDIAN SCHOOL DISTRICT 3434 N644 BROOKS LANE KESHENA BLOCK 14 LOT 1	A	1.52	\$5,800	\$53,500	\$59,300						1.52		

YEAR
2023

State No.

ASSESSMENT ROLL FOR MENOMINEE Menominee COUNTYKEY TO
CODES1.A - RESIDENTIAL
2.B - COMMERCIAL
3.C - MANUFACTURING
4.D - AGRICULTURAL5.E - UNDEVELOPED
5m - AGRICULTURAL FOREST
6.F - PRODUCTIVE FOREST LANDS
7.G - OTHER1. PFC REG. ENTERED BEFORE 1/1/72
2. PFC REG. ENTERED AFTER 12/31/71
3. PFC SPECIAL CLASSIFICATION
4. COUNTY FOREST CROP
5. MFL OPEN ENTERED AFTER 2004
6. MFL CLOSED ENTERED AFTER 2004
7. MFL OPEN ENTERED BEFORE 2005
8. MFL CLOSED ENTERED BEFORE 20051. FEDERAL
2. STATE
3. COUNTY
4. OTHEREXEMPT FROM GEN.
PROPERTY TAX**TOTAL
ACRES
THIS
LINE**

PARCEL NUMBER	SCHOOL DIST.	VOL/PAGE - REG. DEEDS	TOTAL ACRES OF DESC.	ACREAGE & VALUE OF DESCRIPTION SUBJECT TO GENERAL PROPERTY TAX						6. MFL CLOSED ENTERED AFTER 2004 7. MFL OPEN ENTERED BEFORE 2005 8. MFL CLOSED ENTERED BEFORE 2005		EXEMPT FROM GEN. PROPERTY TAX		ACRES THIS LINE
NAME & ADDRESS	SEC. TN. RANGE DESCRIPTION OF PROPERTY	C O D E	ACRES	LAND VALUE	IMPROVEMENT VALUE	TOTAL VALUE	C O D E	ACRES	VALUE	C O D E	ACRES			
01480303070 01480303070 WARREN K WARRINGTON, LEAH M ROUSE 1323 SOUTH LUTZ SHAWANO, WI, 54166	MENOMINEE INDIAN SCHOOL DISTRICT 3434 N656 BROOKS LANE KESHENA BLOCK 14 LOT 2 (3-C)	A	0.73	\$3,300	\$49,500	\$52,800						0.73		
01480303080 01480303080 U.S.A. IN TRUST NOT AVAILABLE NOT AVAILABLE, NA, 00000	MENOMINEE INDIAN SCHOOL DISTRICT 3434 N664 BROOKS LN KESHENA BLOCK 14 LOT 3									X1	0.00	0.00		
01480303090 01480303090 WAUPOOSE, MARIO & NORMAN; BROOKS, LAWREN PO BOX 66 KESHENA, WI, 54135	MENOMINEE INDIAN SCHOOL DISTRICT 3434 N655 BROOKS LANE KESHENA BLOCK 15 LOT 1 (3-C)	A	0.27	\$2,600	\$18,800	\$21,400						0.27		

YEAR
2023

State No.

ASSESSMENT ROLL FOR MENOMINEE Menominee COUNTYKEY TO
CODES1.A - RESIDENTIAL
2.B - COMMERCIAL
3.C - MANUFACTURING
4.D - AGRICULTURAL5.E - UNDEVELOPED
5m - AGRICULTURAL FOREST
6.F - PRODUCTIVE FOREST LANDS
7.G - OTHER1. PFC REG. ENTERED BEFORE 1/1/72
2. PFC REG. ENTERED AFTER 12/31/71
3. PFC SPECIAL CLASSIFICATION
4. COUNTY FOREST CROP
5. MFL OPEN ENTERED AFTER 2004
6. MFL CLOSED ENTERED AFTER 2004
7. MFL OPEN ENTERED BEFORE 2005
8. MFL CLOSED ENTERED BEFORE 20051. FEDERAL
2. STATE
3. COUNTY
4. OTHEREXEMPT FROM GEN.
PROPERTY TAX**TOTAL
ACRES
THIS
LINE**

PARCEL NUMBER	SCHOOL DIST.	VOL/PAGE - REG. DEEDS	TOTAL ACRES OF DESC.	ACREAGE & VALUE OF DESCRIPTION SUBJECT TO GENERAL PROPERTY TAX								EXEMPT FROM GEN. PROPERTY TAX		TOTAL ACRES THIS LINE
NAME & ADDRESS	SEC. TN. RANGE DESCRIPTION OF PROPERTY	C O D E	ACRES	LAND VALUE	IMPROVEMENT VALUE	TOTAL VALUE	C O D E	ACRES	VALUE	C O D E	ACRES			
2440 01480303100 01480303100 MENOMINEE INDIAN SCHOOL DISTRICT 3434 MENOMINEE TRIBE OF WISCONSIN PO BOX 279 KESHENA, WI, 54135	N665 BROOKS LANE KESHENA BLOCK 15 LOT 2 (3-C)									X5	0.00			0.00
2441 01480304010 01480304010 MENOMINEE INDIAN SCHOOL DISTRICT 3434 GUY F KESHENA PO BOX 910 KESHEAN, WI, 54135	N675 BROOKS LN KESHENA BLOCK 15 LOT 3									X3	0.00			0.00
2442 01480304020 01480304020 MENOMINEE INDIAN SCHOOL DISTRICT 3434 U.S.A. IN TRUST NOT AVAILABLE NOT AVAILABLE, NA, 00000	BROOKS LN KESHENA BLOCK 15 LOT 4									X1	0.00			0.00

YEAR
2023

State No.

ASSESSMENT ROLL FOR MENOMINEE Menominee COUNTYKEY TO
CODES1.A - RESIDENTIAL
2.B - COMMERCIAL
3.C - MANUFACTURING
4.D - AGRICULTURAL5.E - UNDEVELOPED
5m - AGRICULTURAL FOREST
6.F - PRODUCTIVE FOREST LANDS
7.G - OTHER1. PFC REG. ENTERED BEFORE 1/1/72
2. PFC REG. ENTERED AFTER 12/31/71
3. PFC SPECIAL CLASSIFICATION
4. COUNTY FOREST CROP
5. MFL OPEN ENTERED AFTER 2004
6. MFL CLOSED ENTERED AFTER 2004
7. MFL OPEN ENTERED BEFORE 2005
8. MFL CLOSED ENTERED BEFORE 20051. FEDERAL
2. STATE
3. COUNTY
4. OTHEREXEMPT FROM GEN.
PROPERTY TAX**TOTAL
ACRES
THIS
LINE**

PARCEL NUMBER	SCHOOL DIST.	VOL/PAGE - REG. DEEDS	TOTAL ACRES OF DESC.	ACREAGE & VALUE OF DESCRIPTION SUBJECT TO GENERAL PROPERTY TAX								EXEMPT FROM GEN. PROPERTY TAX		TOTAL ACRES THIS LINE
NAME & ADDRESS	SEC. TN. RANGE DESCRIPTION OF PROPERTY	C O D E	ACRES	LAND VALUE	IMPROVEMENT VALUE	TOTAL VALUE	C O D E	ACRES	VALUE	C O D E	ACRES			
2443 01480304030 01480304030 U.S.A. IN TRUST (WAYNE V. PECORE) HCR BOX 68 KESHENA, WI, 54135	MENOMINEE INDIAN SCHOOL DISTRICT 3434 N695 BROOKS LANE KESHENA BLOCK 15 LOT 5									X1	0.00			0.00
2444 01480304040 01480304040 WAUPOCHICK, SR TRUST, DATED APRIL 26, 2021 PO BOX 74 KESHENA, WI, 54135	MENOMINEE INDIAN SCHOOL DISTRICT 3434 N701 & N699 STH 47/55 KESHENA BLOCK 15 LOT 6 (3-C)	A	0.80	\$4,000	\$91,600	\$95,600								0.80
2445 01480304050 01480304050 LAW, RICHARD & PATRICIA PO BOX 75 KESHENA, WI, 54135	MENOMINEE INDIAN SCHOOL DISTRICT 3434 N693 STH 47/55 KESHENA BLOCK 15 LOT 7 (3-C)	A	0.45	\$3,100	\$47,000	\$50,100								0.45

YEAR
2023

State No.

ASSESSMENT ROLL FOR MENOMINEE Menominee COUNTYKEY TO
CODES1.A - RESIDENTIAL
2.B - COMMERCIAL
3.C - MANUFACTURING
4.D - AGRICULTURAL5.E - UNDEVELOPED
5m - AGRICULTURAL FOREST
6.F - PRODUCTIVE FOREST LANDS
7.G - OTHER1. PFC REG. ENTERED BEFORE 1/1/72
2. PFC REG. ENTERED AFTER 12/31/71
3. PFC SPECIAL CLASSIFICATION
4. COUNTY FOREST CROP
5. MFL OPEN ENTERED AFTER 2004
6. MFL CLOSED ENTERED AFTER 2004
7. MFL OPEN ENTERED BEFORE 2005
8. MFL CLOSED ENTERED BEFORE 20051. FEDERAL
2. STATE
3. COUNTY
4. OTHEREXEMPT FROM GEN.
PROPERTY TAX**TOTAL
ACRES
THIS
LINE**

PARCEL NUMBER	SCHOOL DIST.	VOL/PAGE - REG. DEEDS	TOTAL ACRES OF DESC.	ACREAGE & VALUE OF DESCRIPTION SUBJECT TO GENERAL PROPERTY TAX						6. MFL CLOSED ENTERED AFTER 2004 7. MFL OPEN ENTERED BEFORE 2005 8. MFL CLOSED ENTERED BEFORE 2005		EXEMPT FROM GEN. PROPERTY TAX		ACRES THIS LINE
NAME & ADDRESS	SEC. TN. RANGE DESCRIPTION OF PROPERTY	C O D E	ACRES	LAND VALUE	IMPROVEMENT VALUE	TOTAL VALUE	C O D E	ACRES	VALUE	C O D E	ACRES			
01480304060 01480304060 U.S.A. IN TRUST NOT AVAILABLE NOT AVAILABLE, NA, 00000	MENOMINEE INDIAN SCHOOL DISTRICT 3434 N685 STH 47/55 KESHENA BLOCK 15 LOT 8									X1	0.00	0.00		
01480304070 01480304070 U.S.A. IN TRUST NOT AVAILABLE NOT AVAILABLE, NA, 00000	MENOMINEE INDIAN SCHOOL DISTRICT 3434 N681 STH 47/55 KESHENA BLOCK 15 LOT 9									X1	0.00	0.00		
01480304080 01480304080 U.S.A. IN TRUST NOT AVAILABLE NOT AVAILABLE, NA, 00000	MENOMINEE INDIAN SCHOOL DISTRICT 3434 STH 47/55 KESHENA BLOCK 15 LOT 10									X1	0.00	0.00		

YEAR
2023

State No.

ASSESSMENT ROLL FOR MENOMINEE Menominee COUNTYKEY TO
CODES1.A - RESIDENTIAL
2.B - COMMERCIAL
3.C - MANUFACTURING
4.D - AGRICULTURAL5.E - UNDEVELOPED
5m - AGRICULTURAL FOREST
6.F - PRODUCTIVE FOREST LANDS
7.G - OTHER1. PFC REG. ENTERED BEFORE 1/1/72
2. PFC REG. ENTERED AFTER 12/31/71
3. PFC SPECIAL CLASSIFICATION
4. COUNTY FOREST CROP
5. MFL OPEN ENTERED AFTER 2004
6. MFL CLOSED ENTERED AFTER 2004
7. MFL OPEN ENTERED BEFORE 2005
8. MFL CLOSED ENTERED BEFORE 20051. FEDERAL
2. STATE
3. COUNTY
4. OTHEREXEMPT FROM GEN.
PROPERTY TAX**TOTAL
ACRES
THIS
LINE**

PARCEL NUMBER	SCHOOL DIST.	VOL/PAGE - REG. DEEDS	TOTAL ACRES OF DESC.	ACREAGE & VALUE OF DESCRIPTION SUBJECT TO GENERAL PROPERTY TAX						6. MFL CLOSED ENTERED AFTER 2004 7. MFL OPEN ENTERED BEFORE 2005 8. MFL CLOSED ENTERED BEFORE 2005		EXEMPT FROM GEN. PROPERTY TAX		ACRES THIS LINE
NAME & ADDRESS	SEC. TN. RANGE DESCRIPTION OF PROPERTY	C O D E	ACRES	LAND VALUE	IMPROVEMENT VALUE	TOTAL VALUE	C O D E	ACRES	VALUE	C O D E	ACRES			
01480304090 01480304090 KESHENA, GUY F PO BOX 910 KESHENA, WI, 54135	MENOMINEE INDIAN SCHOOL DISTRICT 3434 N639 STH 47/55 KESHENA BLOCK 15 LOT 11									X3	0.00	0.00		
01480304100 01480304100 U.S.A. IN TRUST NOT AVAILABLE NOT AVAILABLE, NA, 00000	MENOMINEE INDIAN SCHOOL DISTRICT 3434 MORRIN ST KESHENA BLOCK 15 LOT 12									X1	0.00	0.00		
01480305020 01480305020 U.S.A. IN TRUST NOT AVAILABLE NOT AVAILABLE, NA, 00000	MENOMINEE INDIAN SCHOOL DISTRICT 3434 W2873 MORRIN ST KESHENA BLOCK 16 LOT 2									X1	0.00	0.00		

YEAR
2023

State No.

ASSESSMENT ROLL FOR MENOMINEE Menominee COUNTYKEY TO
CODES1.A - RESIDENTIAL
2.B - COMMERCIAL
3.C - MANUFACTURING
4.D - AGRICULTURAL5.E - UNDEVELOPED
5m - AGRICULTURAL FOREST
6.F - PRODUCTIVE FOREST LANDS
7.G - OTHER1. PFC REG. ENTERED BEFORE 1/1/72
2. PFC REG. ENTERED AFTER 12/31/71
3. PFC SPECIAL CLASSIFICATION
4. COUNTY FOREST CROP
5. MFL OPEN ENTERED AFTER 2004
6. MFL CLOSED ENTERED AFTER 2004
7. MFL OPEN ENTERED BEFORE 2005
8. MFL CLOSED ENTERED BEFORE 20051. FEDERAL
2. STATE
3. COUNTY
4. OTHEREXEMPT FROM GEN.
PROPERTY TAX**TOTAL
ACRES
THIS
LINE**

PARCEL NUMBER	SCHOOL DIST.	VOL/PAGE - REG. DEEDS	TOTAL ACRES OF DESC.	ACREAGE & VALUE OF DESCRIPTION SUBJECT TO GENERAL PROPERTY TAX						6. MFL CLOSED ENTERED AFTER 2004 7. MFL OPEN ENTERED BEFORE 2005 8. MFL CLOSED ENTERED BEFORE 2005		EXEMPT FROM GEN. PROPERTY TAX		ACRES THIS LINE
NAME & ADDRESS	SEC. TN. RANGE DESCRIPTION OF PROPERTY	C O D E	ACRES	LAND VALUE	IMPROVEMENT VALUE	TOTAL VALUE	C O D E	ACRES	VALUE	C O D E	ACRES			
01480305040 01480305040 PERSHING & PAMELA FRECHETTE PO BOX 325 NEOPIT, WI, 54150	MENOMINEE INDIAN SCHOOL DISTRICT 3434 N625 STH 47/55 KESHENA BLOCK 16 LOT 7 & 8 (SEE NOTES) (3-C)	A	1.54	\$5,900	\$0	\$5,900						1.54		
01480305060 01480305060 TUCKER, KATHY & JAMES R. SR. RTE BOX 246A SHAWANO, WI, 54166	MENOMINEE INDIAN SCHOOL DISTRICT 3434 N605 STH 47/55 KESHENA BLOCK 16 LOT 9 (3-C)	A	1.25	\$5,100	\$51,800	\$56,900						1.25		
01490306010 01490306010 USA IN TRUST NOT AVAILABLE NOT AVAILABLE, NA, 00000	MENOMINEE INDIAN SCHOOL DISTRICT 3434 W6427 CTH M ZOAR LOTS 1 & 2									X3	0.00	0.00		

YEAR
2023

State No.

ASSESSMENT ROLL FOR MENOMINEE Menominee COUNTYKEY TO
CODES1.A - RESIDENTIAL
2.B - COMMERCIAL
3.C - MANUFACTURING
4.D - AGRICULTURAL5.E - UNDEVELOPED
5m - AGRICULTURAL FOREST
6.F - PRODUCTIVE FOREST LANDS
7.G - OTHER1. PFC REG. ENTERED BEFORE 1/1/72
2. PFC REG. ENTERED AFTER 12/31/71
3. PFC SPECIAL CLASSIFICATION
4. COUNTY FOREST CROP
5. MFL OPEN ENTERED AFTER 2004
6. MFL CLOSED ENTERED AFTER 2004
7. MFL OPEN ENTERED BEFORE 2005
8. MFL CLOSED ENTERED BEFORE 20051. FEDERAL
2. STATE
3. COUNTY
4. OTHEREXEMPT FROM GEN.
PROPERTY TAX**TOTAL
ACRES
THIS
LINE**

PARCEL NUMBER	SCHOOL DIST.	VOL/PAGE - REG. DEEDS	TOTAL ACRES OF DESC.	ACREAGE & VALUE OF DESCRIPTION SUBJECT TO GENERAL PROPERTY TAX								EXEMPT FROM GEN. PROPERTY TAX		TOTAL ACRES THIS LINE
NAME & ADDRESS	SEC. TN. RANGE DESCRIPTION OF PROPERTY	C O D E	ACRES	LAND VALUE	IMPROVEMENT VALUE	TOTAL VALUE	C O D E	ACRES	VALUE	C O D E	ACRES			
2455 01490306020 01490306020 U.S.A. IN TRUST NOT AVAILABLE NOT AVAILABLE, NA, 00000	MENOMINEE INDIAN SCHOOL DISTRICT 3434 N4475-N4465 STH 47/55 ZOAR LOTS 3,4,5,6									X1	0.00			0.00
2456 01490306030 01490306030 U.S.A. IN TRUST NOT AVAILABLE NOT AVAILABLE, NA, 00000	MENOMINEE INDIAN SCHOOL DISTRICT 3434 STH 47/55 ZOAR LOTS 7,8,9,10									X1	0.00			0.00
2457 01490306040 01490306040 U.S.A. IN TRUST NOT AVAILABLE NOT AVAILABLE, NA, 00000	MENOMINEE INDIAN SCHOOL DISTRICT 3434 STH 47/55 ZOAR TRACT 23 SEC. 28 T30N R13E									X1	0.00			0.00

YEAR 2023	State No.
--------------	-----------

ASSESSMENT ROLL FOR MENOMINEE Menominee COUNTY

KEY TO
CODES

1.A - RESIDENTIAL
2.B - COMMERCIAL
3.C - MANUFACTURING
4.D - AGRICULTURAL

5.E - UNDEVELOPED
5m - AGRICULTURAL FOREST
6.F - PRODUCTIVE FOREST LANDS
7.G - OTHER

1. PFC REG. ENTERED BEFORE 1/1/72
2. PFC REG. ENTERED AFTER 12/31/71
3. PFC SPECIAL CLASSIFICATION
4. COUNTY FOREST CROP
5. MFL OPEN ENTERED AFTER 2004
6. MFL CLOSED ENTERED AFTER 2004
7. MFL OPEN ENTERED BEFORE 2005
8. MFL CLOSED ENTERED BEFORE 2005

1. FEDERAL
2. STATE
3. COUNTY
4. OTHER

EXEMPT FROM GEN.
PROPERTY TAX

**TOTAL
ACRES
THIS
LINE**

PARCEL NUMBER	SCHOOL DIST.	VOL/PAGE - REG. DEEDS	TOTAL ACRES OF DESC.	ACREAGE & VALUE OF DESCRIPTION SUBJECT TO GENERAL PROPERTY TAX								EXEMPT FROM GEN. PROPERTY TAX		TOTAL ACRES THIS LINE
NAME & ADDRESS	SEC. TN. RANGE DESCRIPTION OF PROPERTY	C O D E	ACRES	LAND VALUE	IMPROVEMENT VALUE	TOTAL VALUE	C O D E	ACRES	VALUE	C O D E	ACRES			
2458 01490306050 01490306050 U.S.A. IN TRUST NOT AVAILABLE NOT AVAILABLE, NA, 00000	MENOMINEE INDIAN SCHOOL DISTRICT 3434 STH 47/55 ZOAR SEC.17 T30N R13E TRACT 21									X1	0.00			0.00
2459 01490306060 01490306060 U.S.A IN TRUST NOT AVAILABLE NOT AVAILABLE, NA, 00000	MENOMINEE INDIAN SCHOOL DISTRICT 3434 STH 47/55 ZOAR TRACT 20 OF SEC. 8 T30N R13E									X1	0.00			0.00
2460 01490306070 01490306070 U.S.A. IN TRUST NOT AVAILABLE NOT AVAILABLE, NA, 00000	MENOMINEE INDIAN SCHOOL DISTRICT 3434 STH 47/55 ZOAR TRACT 19 OF SEC. 7 T30N R13E									X1	0.00			0.00

YEAR
2023

State No.

ASSESSMENT ROLL FOR MENOMINEE Menominee COUNTYKEY TO
CODES1.A - RESIDENTIAL
2.B - COMMERCIAL
3.C - MANUFACTURING
4.D - AGRICULTURAL5.E - UNDEVELOPED
5m - AGRICULTURAL FOREST
6.F - PRODUCTIVE FOREST LANDS
7.G - OTHER1. PFC REG. ENTERED BEFORE 1/1/72
2. PFC REG. ENTERED AFTER 12/31/71
3. PFC SPECIAL CLASSIFICATION
4. COUNTY FOREST CROP
5. MFL OPEN ENTERED AFTER 2004
6. MFL CLOSED ENTERED AFTER 2004
7. MFL OPEN ENTERED BEFORE 2005
8. MFL CLOSED ENTERED BEFORE 20051. FEDERAL
2. STATE
3. COUNTY
4. OTHEREXEMPT FROM GEN.
PROPERTY TAX**TOTAL
ACRES
THIS
LINE**

PARCEL NUMBER	SCHOOL DIST.	VOL/PAGE - REG. DEEDS	TOTAL ACRES OF DESC.	ACREAGE & VALUE OF DESCRIPTION SUBJECT TO GENERAL PROPERTY TAX						6. MFL CLOSED ENTERED AFTER 2004 7. MFL OPEN ENTERED BEFORE 2005 8. MFL CLOSED ENTERED BEFORE 2005		EXEMPT FROM GEN. PROPERTY TAX		ACRES THIS LINE
NAME & ADDRESS	SEC. TN. RANGE DESCRIPTION OF PROPERTY	C O D E	ACRES	LAND VALUE	IMPROVEMENT VALUE	TOTAL VALUE	C O D E	ACRES	VALUE	C O D E	ACRES			
01490306080 01490306080 U.S.A. IN TRUST NOT AVAILABLE NOT AVAILABLE, NA, 00000	MENOMINEE INDIAN SCHOOL DISTRICT 3434 STH 47/55 ZOAR LOT 1 VOL.2 PAGE 154 CSM									X1	0.00	0.00		
01490306090 01490306090 U.S.A. IN TRUST STAR ROUTE NEOPIT, WI, 54150	MENOMINEE INDIAN SCHOOL DISTRICT 3434 STAR ROUTE ZOAR PARCEL 2 VOL. 1 PG. 2 MISC. CSM (45)									X1	0.00	0.00		
01490306100 01490306100 ESCALANTE, LUIS & ANTONIO N4754 ACKLEY ROAD NEOPIT, WI, 54150	MENOMINEE INDIAN SCHOOL DISTRICT 3434 W8103 PA YAE WA SAY ZOAR SEC.2 T29N R13E VOL.1 PG.1 MISC.CSM (45)	A	2.51	\$8,300	\$7,700	\$16,000						2.51		

YEAR
2023

State No.

ASSESSMENT ROLL FOR MENOMINEE Menominee COUNTYKEY TO
CODES1.A - RESIDENTIAL
2.B - COMMERCIAL
3.C - MANUFACTURING
4.D - AGRICULTURAL5.E - UNDEVELOPED
5m - AGRICULTURAL FOREST
6.F - PRODUCTIVE FOREST LANDS
7.G - OTHER1. PFC REG. ENTERED BEFORE 1/1/72
2. PFC REG. ENTERED AFTER 12/31/71
3. PFC SPECIAL CLASSIFICATION
4. COUNTY FOREST CROP
5. MFL OPEN ENTERED AFTER 2004
6. MFL CLOSED ENTERED AFTER 2004
7. MFL OPEN ENTERED BEFORE 2005
8. MFL CLOSED ENTERED BEFORE 20051. FEDERAL
2. STATE
3. COUNTY
4. OTHEREXEMPT FROM GEN.
PROPERTY TAX**TOTAL
ACRES
THIS
LINE**

PARCEL NUMBER	SCHOOL DIST.	VOL/PAGE - REG. DEEDS	TOTAL ACRES OF DESC.	ACREAGE & VALUE OF DESCRIPTION SUBJECT TO GENERAL PROPERTY TAX								EXEMPT FROM GEN. PROPERTY TAX		TOTAL ACRES THIS LINE
NAME & ADDRESS	SEC. TN. RANGE DESCRIPTION OF PROPERTY	C O D E	ACRES	LAND VALUE	IMPROVEMENT VALUE	TOTAL VALUE	C O D E	ACRES	VALUE	C O D E	ACRES			
2464 01490307010 01490307010 ZOAR CEMETERY NOT AVAILABLE NOT AVAILABLE, NA, 00000	MENOMINEE INDIAN SCHOOL DISTRICT 3434 STH 47/55 ZOAR PARCEL 22									X5	0.00			0.00
2465 01490307020 01490307020 U.S.A. IN TRUST NOT AVAILABLE NOT AVAILABLE, NA, 00000	MENOMINEE INDIAN SCHOOL DISTRICT 3434 STH 47/55 ZOAR PARCEL 4 VOL.4 PG.3 MISC.CSM									X1	0.00			0.00
2466 01490307030 01490307030 CHRISTINE WAUKAU-PEDREGON 5202 BLUFF SAN ANTONIO, TX, 78228	MENOMINEE INDIAN SCHOOL DISTRICT 3434 N5349 STH 47/55 ZOAR PARCEL 33B VOL.1 PG.30 MISC.CSM (55) SEC31 T30N R13E	A	2.00	\$7,000	\$0	\$7,000								2.00

YEAR
2023

State No.

ASSESSMENT ROLL FOR MENOMINEE Menominee COUNTY

KEY TO
CODES1.A - RESIDENTIAL
2.B - COMMERCIAL
3.C - MANUFACTURING
4.D - AGRICULTURAL5.E - UNDEVELOPED
5m - AGRICULTURAL FOREST
6.F - PRODUCTIVE FOREST LANDS
7.G - OTHER1. PFC REG. ENTERED BEFORE 1/1/72
2. PFC REG. ENTERED AFTER 12/31/71
3. PFC SPECIAL CLASSIFICATION
4. COUNTY FOREST CROP
5. MFL OPEN ENTERED AFTER 2004
6. MFL CLOSED ENTERED AFTER 2004
7. MFL OPEN ENTERED BEFORE 2005
8. MFL CLOSED ENTERED BEFORE 20051. FEDERAL
2. STATE
3. COUNTY
4. OTHEREXEMPT FROM GEN.
PROPERTY TAXTOTAL
ACRES
THIS
LINE

PARCEL NUMBER	SCHOOL DIST.	VOL/PAGE - REG. DEEDS	TOTAL ACRES OF DESC.	ACREAGE & VALUE OF DESCRIPTION SUBJECT TO GENERAL PROPERTY TAX								EXEMPT FROM GEN. PROPERTY TAX		TOTAL ACRES THIS LINE
NAME & ADDRESS	SEC. TN. RANGE DESCRIPTION OF PROPERTY	C O D E	ACRES	LAND VALUE	IMPROVEMENT VALUE	TOTAL VALUE	C O D E	ACRES	VALUE	C O D E	ACRES			
2467 01490307040 01490307040 U.S.A IN TRUST NOT AVAILABLE NOT AVAILABLE, NA, 00000	MENOMINEE INDIAN SCHOOL DISTRICT 3434 STH 47/55 ZOAR PARCELS 5,6									X1	0.00			0.00
2468 01490307050 01490307050 RONALD NECONISH, C/O VIRGINIA WAUPOOSE PO BOX 193 KESHENA, WI, 54135	MENOMINEE INDIAN SCHOOL DISTRICT 3434 STH 47/55 ZOAR TRACT 22 SEC.18 T30N R13E (67)	F E	14.00 13.00	\$28,000 \$4,600	\$0 \$0	\$28,000 \$4,600								27.00
	Parcel Total		27.00	\$32,600	\$0	\$32,600		0.00	\$0		0.00			
2469 01490307060 01490307060 U.S.A. IN TRUST NOT AVAILABLE NOT AVAILABLE, NA, 00000	MENOMINEE INDIAN SCHOOL DISTRICT 3434 STH 47/55 ZOAR PARCEL 9 VOL.1 PG.7 MISC.CSM SE/4 O F NE/4 SEC.18 T29N R13E									X1	0.00			0.00

YEAR
2023

State No.

ASSESSMENT ROLL FOR MENOMINEE Menominee COUNTYKEY TO
CODES1.A - RESIDENTIAL
2.B - COMMERCIAL
3.C - MANUFACTURING
4.D - AGRICULTURAL5.E - UNDEVELOPED
5m - AGRICULTURAL FOREST
6.F - PRODUCTIVE FOREST LANDS
7.G - OTHER1. PFC REG. ENTERED BEFORE 1/1/72
2. PFC REG. ENTERED AFTER 12/31/71
3. PFC SPECIAL CLASSIFICATION
4. COUNTY FOREST CROP
5. MFL OPEN ENTERED AFTER 2004
6. MFL CLOSED ENTERED AFTER 2004
7. MFL OPEN ENTERED BEFORE 2005
8. MFL CLOSED ENTERED BEFORE 20051. FEDERAL
2. STATE
3. COUNTY
4. OTHEREXEMPT FROM GEN.
PROPERTY TAX**TOTAL
ACRES
THIS
LINE**

PARCEL NUMBER	SCHOOL DIST.	VOL/PAGE - REG. DEEDS	TOTAL ACRES OF DESC.	ACREAGE & VALUE OF DESCRIPTION SUBJECT TO GENERAL PROPERTY TAX						6. MFL CLOSED ENTERED AFTER 2004 7. MFL OPEN ENTERED BEFORE 2005 8. MFL CLOSED ENTERED BEFORE 2005		EXEMPT FROM GEN. PROPERTY TAX		ACRES THIS LINE
NAME & ADDRESS	SEC. TN. RANGE DESCRIPTION OF PROPERTY	C O D E	ACRES	LAND VALUE	IMPROVEMENT VALUE	TOTAL VALUE	C O D E	ACRES	VALUE	C O D E	ACRES			
01490307070 01490307070 U.S.A IN TRUST NOT AVAILABLE NOT AVAILABLE, NA, 00000	MENOMINEE INDIAN SCHOOL DISTRICT 3434 STH 47/55 ZOAR PARCEL 9-2 VOL.1 PG.7 MISC.CSM									X1	0.00	0.00		
01490307080 01490307080 U.S.A IN TRUST NOT AVAILABLE NOT AVAILABLE, NA, 00000	MENOMINEE INDIAN SCHOOL DISTRICT 3434 STH 47/55 ZOAR PARCEL 8 VOL.1 PG.6 MISC.CSM									X1	0.00	0.00		
01490307090 01490307090 MADOSH, CLIFFORD JR. W1717 BIG SKY COURT KESHENA, WI, 54135	MENOMINEE INDIAN SCHOOL DISTRICT 3434 STH 47 THAT PART OF THE E/2 OF THE NE/4 OF THE NW/4 NW/4, SEC. 16, T29N, R14E, LYING NORTHERLY OF COUNTY HIGHWAY M.	A	4.75	\$13,900	\$0	\$13,900						4.75		

YEAR
2023

State No.

ASSESSMENT ROLL FOR MENOMINEE Menominee COUNTYKEY TO
CODES1.A - RESIDENTIAL
2.B - COMMERCIAL
3.C - MANUFACTURING
4.D - AGRICULTURAL5.E - UNDEVELOPED
5m - AGRICULTURAL FOREST
6.F - PRODUCTIVE FOREST LANDS
7.G - OTHER1. PFC REG. ENTERED BEFORE 1/1/72
2. PFC REG. ENTERED AFTER 12/31/71
3. PFC SPECIAL CLASSIFICATION
4. COUNTY FOREST CROP
5. MFL OPEN ENTERED AFTER 2004
6. MFL CLOSED ENTERED AFTER 2004
7. MFL OPEN ENTERED BEFORE 2005
8. MFL CLOSED ENTERED BEFORE 20051. FEDERAL
2. STATE
3. COUNTY
4. OTHEREXEMPT FROM GEN.
PROPERTY TAX**TOTAL
ACRES
THIS
LINE**

PARCEL NUMBER	SCHOOL DIST.	VOL/PAGE - REG. DEEDS	TOTAL ACRES OF DESC.	ACREAGE & VALUE OF DESCRIPTION SUBJECT TO GENERAL PROPERTY TAX					6. MFL CLOSED ENTERED AFTER 2004 7. MFL OPEN ENTERED BEFORE 2005 8. MFL CLOSED ENTERED BEFORE 2005		EXEMPT FROM GEN. PROPERTY TAX		ACRES THIS LINE
NAME & ADDRESS	SEC. TN. RANGE DESCRIPTION OF PROPERTY	C O D E	ACRES	LAND VALUE	IMPROVEMENT VALUE	TOTAL VALUE	C O D E	ACRES	VALUE	C O D E	ACRES		
01490307100 01490307100 U.S.A. IN TRUST NOT AVAILABLE NOT AVAILABLE, NA, 00000	MENOMINEE INDIAN SCHOOL DISTRICT 3434 STH 47/55 ZOAR PARCEL 21 VOL.1 MISC.CSM									X1	0.00	0.00	
01490308010 01490308010 U.S.A. IN TRUST NOT AVAILABLE NOT AVAILABLE, NA, 00000	MENOMINEE INDIAN SCHOOL DISTRICT 3434 STH 47/55 ZOAR TRACT 28 T30N R13E									X1	0.00	0.00	
01490308020 01490308020 U.S.A. IN TRUST NOT AVAILABLE NOT AVAILABLE, NA, 00000	MENOMINEE INDIAN SCHOOL DISTRICT 3434 STH 47/55 ZOAR TRACT 24 SEC.28 T30N R13E									X1	0.00	0.00	

YEAR
2023

State No.

ASSESSMENT ROLL FOR MENOMINEE Menominee COUNTYKEY TO
CODES1.A - RESIDENTIAL
2.B - COMMERCIAL
3.C - MANUFACTURING
4.D - AGRICULTURAL5.E - UNDEVELOPED
5m - AGRICULTURAL FOREST
6.F - PRODUCTIVE FOREST LANDS
7.G - OTHER1. PFC REG. ENTERED BEFORE 1/1/72
2. PFC REG. ENTERED AFTER 12/31/71
3. PFC SPECIAL CLASSIFICATION
4. COUNTY FOREST CROP
5. MFL OPEN ENTERED AFTER 2004
6. MFL CLOSED ENTERED AFTER 2004
7. MFL OPEN ENTERED BEFORE 2005
8. MFL CLOSED ENTERED BEFORE 20051. FEDERAL
2. STATE
3. COUNTY
4. OTHEREXEMPT FROM GEN.
PROPERTY TAX**TOTAL
ACRES
THIS
LINE**

PARCEL NUMBER	SCHOOL DIST.	VOL/PAGE - REG. DEEDS	TOTAL ACRES OF DESC.	ACREAGE & VALUE OF DESCRIPTION SUBJECT TO GENERAL PROPERTY TAX					6. MFL CLOSED ENTERED AFTER 2004 7. MFL OPEN ENTERED BEFORE 2005 8. MFL CLOSED ENTERED BEFORE 2005		EXEMPT FROM GEN. PROPERTY TAX		ACRES THIS LINE
NAME & ADDRESS	SEC. TN. RANGE DESCRIPTION OF PROPERTY	C O D E	ACRES	LAND VALUE	IMPROVEMENT VALUE	TOTAL VALUE	C O D E	ACRES	VALUE	C O D E	ACRES		
01490308030 01490308030 U.S.A IN TRUST NOT AVAILABLE NOT AVAILABLE, NA, 00000	MENOMINEE INDIAN SCHOOL DISTRICT 3434 KIS KA HA QUON ZOAR BLOCK 3 LOT 1 (BALL PARK)									X1	0.00	0.00	
01490308040 01490308040 THE UNITED STATES OF AMERICA, IN TRUST FOR MITW PO BOX 910 KESHENA, WI, 54135	MENOMINEE INDIAN SCHOOL DISTRICT 3434 W8103 PA YAE WA SAY ZOAR BLOCK 3 LOT 2 (44-A)									X3	0.00	0.00	
01490308050 01490308050 U.S.A. IN TRUST NOT AVAILABLE NOT AVAILABLE, NA, 00000	MENOMINEE INDIAN SCHOOL DISTRICT 3434 STH 47 ZOAR BLOCK 3 LOT 3									X1	0.00	0.00	

YEAR
2023

State No.

ASSESSMENT ROLL FOR MENOMINEE Menominee COUNTYKEY TO
CODES1.A - RESIDENTIAL
2.B - COMMERCIAL
3.C - MANUFACTURING
4.D - AGRICULTURAL5.E - UNDEVELOPED
5m - AGRICULTURAL FOREST
6.F - PRODUCTIVE FOREST LANDS
7.G - OTHER1. PFC REG. ENTERED BEFORE 1/1/72
2. PFC REG. ENTERED AFTER 12/31/71
3. PFC SPECIAL CLASSIFICATION
4. COUNTY FOREST CROP
5. MFL OPEN ENTERED AFTER 2004
6. MFL CLOSED ENTERED AFTER 2004
7. MFL OPEN ENTERED BEFORE 2005
8. MFL CLOSED ENTERED BEFORE 20051. FEDERAL
2. STATE
3. COUNTY
4. OTHEREXEMPT FROM GEN.
PROPERTY TAX**TOTAL
ACRES
THIS
LINE**

PARCEL NUMBER	SCHOOL DIST.	VOL/PAGE - REG. DEEDS	TOTAL ACRES OF DESC.	ACREAGE & VALUE OF DESCRIPTION SUBJECT TO GENERAL PROPERTY TAX								EXEMPT FROM GEN. PROPERTY TAX		TOTAL ACRES THIS LINE
NAME & ADDRESS	SEC. TN. RANGE DESCRIPTION OF PROPERTY	C O D E	ACRES	LAND VALUE	IMPROVEMENT VALUE	TOTAL VALUE	C O D E	ACRES	VALUE	C O D E	ACRES			
2479 01490308060 01490308060 STEVEN AWONOHOPAY, SR W688 RED WING WAY KESHENA, WI, 54135	MENOMINEE INDIAN SCHOOL DISTRICT 3434 N4468 STH 47 ZOAR BLOCK 3 LOT 4 (44-A) NKA LOT 2, VOL 2, PG 169	A	0.21	\$2,500	\$0	\$2,500								0.21
2480 01490308070 01490308070 STEVEN AWONOHOPAY, SR W688 RED WING WAY KESHENA, WI, 54135	MENOMINEE INDIAN SCHOOL DISTRICT 3434 N4474 STH 47 ZOAR BLOCK 3 LOT 4 (44-A) NKA LOT 1,VOL 2,PG169	A	0.65	\$3,600	\$0	\$3,600								0.65
2481 01490308080 01490308080 U.S.A. IN TRUST NOT AVAILABLE NOT AVAILABLE, NA, 00000	MENOMINEE INDIAN SCHOOL DISTRICT 3434 PA YAE WA SAY ZOAR BLOCK 3 LOT 6									X1	0.00			0.00

YEAR
2023

State No.

ASSESSMENT ROLL FOR MENOMINEE Menominee COUNTYKEY TO
CODES1.A - RESIDENTIAL
2.B - COMMERCIAL
3.C - MANUFACTURING
4.D - AGRICULTURAL5.E - UNDEVELOPED
5m - AGRICULTURAL FOREST
6.F - PRODUCTIVE FOREST LANDS
7.G - OTHER1. PFC REG. ENTERED BEFORE 1/1/72
2. PFC REG. ENTERED AFTER 12/31/71
3. PFC SPECIAL CLASSIFICATION
4. COUNTY FOREST CROP
5. MFL OPEN ENTERED AFTER 2004
6. MFL CLOSED ENTERED AFTER 2004
7. MFL OPEN ENTERED BEFORE 2005
8. MFL CLOSED ENTERED BEFORE 20051. FEDERAL
2. STATE
3. COUNTY
4. OTHEREXEMPT FROM GEN.
PROPERTY TAX**TOTAL
ACRES
THIS
LINE**

PARCEL NUMBER	SCHOOL DIST.	VOL/PAGE - REG. DEEDS	TOTAL ACRES OF DESC.	ACREAGE & VALUE OF DESCRIPTION SUBJECT TO GENERAL PROPERTY TAX						6. MFL CLOSED ENTERED AFTER 2004 7. MFL OPEN ENTERED BEFORE 2005 8. MFL CLOSED ENTERED BEFORE 2005		EXEMPT FROM GEN. PROPERTY TAX		ACRES THIS LINE
NAME & ADDRESS	SEC. TN. RANGE DESCRIPTION OF PROPERTY	C O D E	ACRES	LAND VALUE	IMPROVEMENT VALUE	TOTAL VALUE	C O D E	ACRES	VALUE	C O D E	ACRES			
01490308090 01490308090 GUY F KESHENA PO BOX 910 KESHENA, WI, 54135	MENOMINEE INDIAN SCHOOL DISTRICT 3434 W8057 WA PUN ZOAR BLOCK 4 LOT 1									X3	0.00	0.00		
01490308100 01490308100 U.S.A. IN TRUST NOT AVAILABLE NOT AVAILABLE, NA, 00000	MENOMINEE INDIAN SCHOOL DISTRICT 3434 W4506 KIS KA HA QUON ZOAR BLOCK 4 LOT 2									X1	0.00	0.00		
01490309010 01490309010 GUY F KESHENA PO BOX 910 KESHENA, WI, 54135	MENOMINEE INDIAN SCHOOL DISTRICT 3434 N4478-N4488 KIS KA HA QUON ZOAR BLOCK 4 LOTS 3 & 4									X3	0.00	0.00		

YEAR
2023

State No.

ASSESSMENT ROLL FOR MENOMINEE Menominee COUNTYKEY TO
CODES1.A - RESIDENTIAL
2.B - COMMERCIAL
3.C - MANUFACTURING
4.D - AGRICULTURAL5.E - UNDEVELOPED
5m - AGRICULTURAL FOREST
6.F - PRODUCTIVE FOREST LANDS
7.G - OTHER1. PFC REG. ENTERED BEFORE 1/1/72
2. PFC REG. ENTERED AFTER 12/31/71
3. PFC SPECIAL CLASSIFICATION
4. COUNTY FOREST CROP
5. MFL OPEN ENTERED AFTER 2004
6. MFL CLOSED ENTERED AFTER 2004
7. MFL OPEN ENTERED BEFORE 2005
8. MFL CLOSED ENTERED BEFORE 20051. FEDERAL
2. STATE
3. COUNTY
4. OTHEREXEMPT FROM GEN.
PROPERTY TAX**TOTAL
ACRES
THIS
LINE**

PARCEL NUMBER	SCHOOL DIST.	VOL/PAGE - REG. DEEDS	TOTAL ACRES OF DESC.	ACREAGE & VALUE OF DESCRIPTION SUBJECT TO GENERAL PROPERTY TAX						6. MFL CLOSED ENTERED AFTER 2004 7. MFL OPEN ENTERED BEFORE 2005 8. MFL CLOSED ENTERED BEFORE 2005		EXEMPT FROM GEN. PROPERTY TAX		ACRES THIS LINE
NAME & ADDRESS	SEC. TN. RANGE DESCRIPTION OF PROPERTY	C O D E	ACRES	LAND VALUE	IMPROVEMENT VALUE	TOTAL VALUE	C O D E	ACRES	VALUE	C O D E	ACRES			
01490309020 01490309020 BERNICE SHAWANO N4468 KIS KA HA QUON NEOPIT, WI, 54150	MENOMINEE INDIAN SCHOOL DISTRICT 3434 N4468 KIS KA HA QUON ZOAR BLOCK 4 LOT 5 (44-A)	A	0.60	\$3,500	\$35,900	\$39,400						0.60		
01490309030 01490309030 U.S.A. IN TRUST NOT AVAILABLE NOT AVAILABLE, NA, 00000	MENOMINEE INDIAN SCHOOL DISTRICT 3434 N4491-N4457 STH 47 ZOAR BLOCK 1 LOTS 1-5									X1	0.00	0.00		
01490309040 01490309040 GUIY KESHENA, MENOMINEE INDIAN TRIBE OF WISCONSIN PO BOX 910 KESHENA, WI, 54135	MENOMINEE INDIAN SCHOOL DISTRICT 3434 N4449 STH 47 ZOAR BLOCK 1 LOT 6 (44-A)	A	0.41	\$3,000	\$0	\$3,000						0.41		

YEAR
2023

State No.

ASSESSMENT ROLL FOR MENOMINEE Menominee COUNTYKEY TO
CODES1.A - RESIDENTIAL
2.B - COMMERCIAL
3.C - MANUFACTURING
4.D - AGRICULTURAL5.E - UNDEVELOPED
5m - AGRICULTURAL FOREST
6.F - PRODUCTIVE FOREST LANDS
7.G - OTHER1. PFC REG. ENTERED BEFORE 1/1/72
2. PFC REG. ENTERED AFTER 12/31/71
3. PFC SPECIAL CLASSIFICATION
4. COUNTY FOREST CROP
5. MFL OPEN ENTERED AFTER 2004
6. MFL CLOSED ENTERED AFTER 2004
7. MFL OPEN ENTERED BEFORE 2005
8. MFL CLOSED ENTERED BEFORE 20051. FEDERAL
2. STATE
3. COUNTY
4. OTHEREXEMPT FROM GEN.
PROPERTY TAX**TOTAL
ACRES
THIS
LINE**

PARCEL NUMBER	SCHOOL DIST.	VOL/PAGE - REG. DEEDS	TOTAL ACRES OF DESC.	ACREAGE & VALUE OF DESCRIPTION SUBJECT TO GENERAL PROPERTY TAX					6. MFL CLOSED ENTERED AFTER 2004 7. MFL OPEN ENTERED BEFORE 2005 8. MFL CLOSED ENTERED BEFORE 2005			EXEMPT FROM GEN. PROPERTY TAX		ACRES THIS LINE
NAME & ADDRESS	SEC. TN. RANGE DESCRIPTION OF PROPERTY	C O D E	ACRES	LAND VALUE	IMPROVEMENT VALUE	TOTAL VALUE	C O D E	ACRES	VALUE	C O D E	ACRES			
01490309050 01490309050 U.S.A. IN TRUST NOT AVAILABLE NOT AVAILABLE, NA, 00000	MENOMINEE INDIAN SCHOOL DISTRICT 3434 W8122 PA TAE WA SAY ZOAR BLOCK 2 LOT 1									X1	0.00	0.00		
01490309060 01490309060 U.S.A. IN TRUST NOT AVAILABLE NOT AVAILABLE, NA, 00000	MENOMINEE INDIAN SCHOOL DISTRICT 3434 W8110 PA YAE WA SAY ZOAR BLOCK 2 LOT 2									X1	0.00	0.00		
01490309070 01490309070 M.I.T.W. PO BOX 910 KESHENA, WI, 54135	MENOMINEE INDIAN SCHOOL DISTRICT 3434 W8098 PA YAE WA SAY ZOAR BLOCK 2 LOT 3									X3	0.00	0.00		

YEAR
2023

State No.

ASSESSMENT ROLL FOR MENOMINEE Menominee COUNTYKEY TO
CODES1.A - RESIDENTIAL
2.B - COMMERCIAL
3.C - MANUFACTURING
4.D - AGRICULTURAL5.E - UNDEVELOPED
5m - AGRICULTURAL FOREST
6.F - PRODUCTIVE FOREST LANDS
7.G - OTHER1. PFC REG. ENTERED BEFORE 1/1/72
2. PFC REG. ENTERED AFTER 12/31/71
3. PFC SPECIAL CLASSIFICATION
4. COUNTY FOREST CROP
5. MFL OPEN ENTERED AFTER 2004
6. MFL CLOSED ENTERED AFTER 2004
7. MFL OPEN ENTERED BEFORE 2005
8. MFL CLOSED ENTERED BEFORE 20051. FEDERAL
2. STATE
3. COUNTY
4. OTHEREXEMPT FROM GEN.
PROPERTY TAX**TOTAL
ACRES
THIS
LINE**

PARCEL NUMBER	SCHOOL DIST.	VOL/PAGE - REG. DEEDS	TOTAL ACRES OF DESC.	ACREAGE & VALUE OF DESCRIPTION SUBJECT TO GENERAL PROPERTY TAX						6. MFL CLOSED ENTERED AFTER 2004 7. MFL OPEN ENTERED BEFORE 2005 8. MFL CLOSED ENTERED BEFORE 2005		EXEMPT FROM GEN. PROPERTY TAX		ACRES THIS LINE
NAME & ADDRESS	SEC. TN. RANGE DESCRIPTION OF PROPERTY	C O D E	ACRES	LAND VALUE	IMPROVEMENT VALUE	TOTAL VALUE	C O D E	ACRES	VALUE	C O D E	ACRES			
01500310010 01500310010 U.S.A. IN TRUST NOT AVAILABLE NOT AVAILABLE, NA, 00000	MENOMINEE INDIAN SCHOOL DISTRICT 3434 WEST BRANCH WEST BRANCH PARCEL 44 CSM SEC.34 OF T28N R15E									X1	0.00	0.00		
01500310020 01500310020 U.S.A. IN TRUST NOT AVAILABLE NOT AVAILABLE, NA, 00000	MENOMINEE INDIAN SCHOOL DISTRICT 3434 WEST BRANCH WEST BRANCH PARCEL 40 VOL.1 PG.31 CSM SE C. 34 T29N R15E									X1	0.00	0.00		
01500310030 01500310030 U.S.A IN TRUST NOT AVAILABLE NOT AVAILABLE, NA, 00000	MENOMINEE INDIAN SCHOOL DISTRICT 3434 WEST BRANCH WEST BRANCH PARCEL 13 VOL.1 PG.11 CSM SE C.34 T28N R15E									X1	0.00	0.00		

YEAR
2023

State No.

ASSESSMENT ROLL FOR MENOMINEE Menominee COUNTYKEY TO
CODES1.A - RESIDENTIAL
2.B - COMMERCIAL
3.C - MANUFACTURING
4.D - AGRICULTURAL5.E - UNDEVELOPED
5m - AGRICULTURAL FOREST
6.F - PRODUCTIVE FOREST LANDS
7.G - OTHER1. PFC REG. ENTERED BEFORE 1/1/72
2. PFC REG. ENTERED AFTER 12/31/71
3. PFC SPECIAL CLASSIFICATION
4. COUNTY FOREST CROP
5. MFL OPEN ENTERED AFTER 2004
6. MFL CLOSED ENTERED AFTER 2004
7. MFL OPEN ENTERED BEFORE 2005
8. MFL CLOSED ENTERED BEFORE 20051. FEDERAL
2. STATE
3. COUNTY
4. OTHEREXEMPT FROM GEN.
PROPERTY TAX**TOTAL
ACRES
THIS
LINE**

PARCEL NUMBER	SCHOOL DIST.	VOL/PAGE - REG. DEEDS	TOTAL ACRES OF DESC.	ACREAGE & VALUE OF DESCRIPTION SUBJECT TO GENERAL PROPERTY TAX						6. MFL CLOSED ENTERED AFTER 2004 7. MFL OPEN ENTERED BEFORE 2005 8. MFL CLOSED ENTERED BEFORE 2005		EXEMPT FROM GEN. PROPERTY TAX		ACRES THIS LINE
NAME & ADDRESS	SEC. TN. RANGE DESCRIPTION OF PROPERTY	C O D E	ACRES	LAND VALUE	IMPROVEMENT VALUE	TOTAL VALUE	C O D E	ACRES	VALUE	C O D E	ACRES			
01500310040 01500310040 BENJAMIN R GRIGNON PO BOX 693 KESHENA, WI, 54135	MENOMINEE INDIAN SCHOOL DISTRICT 3434 N2103 WEST BRANCH ROAD WEST BRANCH LOT 1 VOL2 PG 89, SEC 3&4 T28N R15E (14)	A	2.51	\$8,300	\$0	\$8,300						2.51		
01500310050 01500310050 MILLER, DAVID PO BOX 490 KESHENA, WI, 54135	MENOMINEE INDIAN SCHOOL DISTRICT 3434 N2109 WEST BRANCH ROAD WEST BRANCH LOT 2 VOL 2 PG 89 CSM SEC 34 T28N R15E (14)	A	5.00	\$14,500	\$0	\$14,500						5.00		
01500310060 01500310060 U.S.A. IN TRUST NOT AVAILABLE NOT AVAILABLE, NA, 00000	MENOMINEE INDIAN SCHOOL DISTRICT 3434 WEST BRANCH PARCEL 8 SEC.4 T28N R15E 2.43 ACRES SEC. 34 T28N R15E WEST BRANCH									X1	0.00	0.00		

YEAR
2023

State No.

ASSESSMENT ROLL FOR MENOMINEE Menominee COUNTYKEY TO
CODES1.A - RESIDENTIAL
2.B - COMMERCIAL
3.C - MANUFACTURING
4.D - AGRICULTURAL5.E - UNDEVELOPED
5m - AGRICULTURAL FOREST
6.F - PRODUCTIVE FOREST LANDS
7.G - OTHER1. PFC REG. ENTERED BEFORE 1/1/72
2. PFC REG. ENTERED AFTER 12/31/71
3. PFC SPECIAL CLASSIFICATION
4. COUNTY FOREST CROP
5. MFL OPEN ENTERED AFTER 2004
6. MFL CLOSED ENTERED AFTER 2004
7. MFL OPEN ENTERED BEFORE 2005
8. MFL CLOSED ENTERED BEFORE 20051. FEDERAL
2. STATE
3. COUNTY
4. OTHEREXEMPT FROM GEN.
PROPERTY TAX**TOTAL
ACRES
THIS
LINE**

PARCEL NUMBER	SCHOOL DIST.	VOL/PAGE - REG. DEEDS	TOTAL ACRES OF DESC.	ACREAGE & VALUE OF DESCRIPTION SUBJECT TO GENERAL PROPERTY TAX					6. MFL CLOSED ENTERED AFTER 2004 7. MFL OPEN ENTERED BEFORE 2005 8. MFL CLOSED ENTERED BEFORE 2005		EXEMPT FROM GEN. PROPERTY TAX		ACRES THIS LINE
NAME & ADDRESS	SEC. TN. RANGE DESCRIPTION OF PROPERTY	C O D E	ACRES	LAND VALUE	IMPROVEMENT VALUE	TOTAL VALUE	C O D E	ACRES	VALUE	C O D E	ACRES		
01500310070 01500310070 U.S.A. IN TRUST NOT AVAILABLE NOT AVAILABLE, NA, 00000	MENOMINEE INDIAN SCHOOL DISTRICT 3434 WEST BRANCH WEST BRANCH LOT 2 VOL.2 PG.100 CSM									X1	0.00	0.00	
01500310090 01500310090 U.S.A. IN TRUST NOT AVAILABLE NOT AVAILABLE, NA, 00000	MENOMINEE INDIAN SCHOOL DISTRICT 3434 WEST BRANCH WEST BRANCH LOT 3 VOL.2 PG.100 CSM									X1	0.00	0.00	
01500310100 01500310100 U.S.A. IN TRUST NOT AVAILABLE NOT AVAILABLE, NA, 00000	MENOMINEE INDIAN SCHOOL DISTRICT 3434 JIM WISHKENO RD WEST BRANCH LOT 1 VOL.2 PG.101 CSM SEC.3 4 T28N R15E									X1	0.00	0.00	

YEAR
2023

State No.

ASSESSMENT ROLL FOR MENOMINEE Menominee COUNTYKEY TO
CODES1.A - RESIDENTIAL
2.B - COMMERCIAL
3.C - MANUFACTURING
4.D - AGRICULTURAL5.E - UNDEVELOPED
5m - AGRICULTURAL FOREST
6.F - PRODUCTIVE FOREST LANDS
7.G - OTHER1. PFC REG. ENTERED BEFORE 1/1/72
2. PFC REG. ENTERED AFTER 12/31/71
3. PFC SPECIAL CLASSIFICATION
4. COUNTY FOREST CROP
5. MFL OPEN ENTERED AFTER 2004
6. MFL CLOSED ENTERED AFTER 2004
7. MFL OPEN ENTERED BEFORE 2005
8. MFL CLOSED ENTERED BEFORE 20051. FEDERAL
2. STATE
3. COUNTY
4. OTHEREXEMPT FROM GEN.
PROPERTY TAX**TOTAL
ACRES
THIS
LINE**

PARCEL NUMBER	SCHOOL DIST.	VOL/PAGE - REG. DEEDS	TOTAL ACRES OF DESC.	ACREAGE & VALUE OF DESCRIPTION SUBJECT TO GENERAL PROPERTY TAX						6. MFL CLOSED ENTERED AFTER 2004 7. MFL OPEN ENTERED BEFORE 2005 8. MFL CLOSED ENTERED BEFORE 2005		EXEMPT FROM GEN. PROPERTY TAX		ACRES THIS LINE
NAME & ADDRESS	SEC. TN. RANGE DESCRIPTION OF PROPERTY	C O D E	ACRES	LAND VALUE	IMPROVEMENT VALUE	TOTAL VALUE	C O D E	ACRES	VALUE	C O D E	ACRES			
01500311010 01500311010 U.S.A. IN TRUST NOT AVAILABLE NOT AVAILABLE, NA, 00000	MENOMINEE INDIAN SCHOOL DISTRICT 3434 JIM WISHKENO RD WEST BRANCH LOT 2 VOL.2 PG.101 CSM									X1	0.00	0.00		
01500311020 01500311020 U.S.A. IN TRUST NOT AVAILABLE NOT AVAILABLE, NA, 00000	MENOMINEE INDIAN SCHOOL DISTRICT 3434 WEST BRANCH WEST BRANCH LOT 3 VOL.2 PG.101 CSM									X1	0.00	0.00		
01500311030 01500311030 CONDER, ISAAC 2021 KESWICK DR COLUMBUS, OH, 43220	MENOMINEE INDIAN SCHOOL DISTRICT 3434 W3620 JIM WISHKENO ROAD WEST BRANCH LOT 1 VOL.2 PG.156 CSM (26)	A	4.33	\$12,800	\$0	\$12,800						4.33		

YEAR
2023

State No.

ASSESSMENT ROLL FOR MENOMINEE Menominee COUNTYKEY TO
CODES1.A - RESIDENTIAL
2.B - COMMERCIAL
3.C - MANUFACTURING
4.D - AGRICULTURAL5.E - UNDEVELOPED
5m - AGRICULTURAL FOREST
6.F - PRODUCTIVE FOREST LANDS
7.G - OTHER1. PFC REG. ENTERED BEFORE 1/1/72
2. PFC REG. ENTERED AFTER 12/31/71
3. PFC SPECIAL CLASSIFICATION
4. COUNTY FOREST CROP
5. MFL OPEN ENTERED AFTER 2004
6. MFL CLOSED ENTERED AFTER 2004
7. MFL OPEN ENTERED BEFORE 2005
8. MFL CLOSED ENTERED BEFORE 20051. FEDERAL
2. STATE
3. COUNTY
4. OTHEREXEMPT FROM GEN.
PROPERTY TAX**TOTAL
ACRES
THIS
LINE**

PARCEL NUMBER	SCHOOL DIST.	VOL/PAGE - REG. DEEDS	TOTAL ACRES OF DESC.	ACREAGE & VALUE OF DESCRIPTION SUBJECT TO GENERAL PROPERTY TAX					6. MFL CLOSED ENTERED AFTER 2004 7. MFL OPEN ENTERED BEFORE 2005 8. MFL CLOSED ENTERED BEFORE 2005		EXEMPT FROM GEN. PROPERTY TAX		ACRES THIS LINE
NAME & ADDRESS	SEC. TN. RANGE DESCRIPTION OF PROPERTY	C O D E	ACRES	LAND VALUE	IMPROVEMENT VALUE	TOTAL VALUE	C O D E	ACRES	VALUE	C O D E	ACRES		
01500311040 01500311040 U.S.A. IN TRUST NOT AVAILABLE NOT AVAILABLE, NA, 00000	MENOMINEE INDIAN SCHOOL DISTRICT 3434 WEST BRANCH WEST BRANCH LOT 2 VOL.2 PG.156 CSM									X1	0.00	0.00	
01500311050 01500311050 U.S.A. IN TRUST NOT AVAILABLE NOT AVAILABLE, NA, 00000	MENOMINEE INDIAN SCHOOL DISTRICT 3434 WEST BRANCH WEST BRANCH LOT 3 VOL.2 PG.156 CSM									X1	0.00	0.00	
01500311060 01500311060 U.S.A. IN TRUST NOT AVAILABLE NOT AVAILABLE, NA, 00000	MENOMINEE INDIAN SCHOOL DISTRICT 3434 WEST BRANCH WEST BRANCH LOT 4 VOL.2 PG.157 CSM									X1	0.00	0.00	

YEAR
2023

State No.

ASSESSMENT ROLL FOR MENOMINEE Menominee COUNTY

KEY TO
CODES1.A - RESIDENTIAL
2.B - COMMERCIAL
3.C - MANUFACTURING
4.D - AGRICULTURAL5.E - UNDEVELOPED
5m - AGRICULTURAL FOREST
6.F - PRODUCTIVE FOREST LANDS
7.G - OTHER1. PFC REG. ENTERED BEFORE 1/1/72
2. PFC REG. ENTERED AFTER 12/31/71
3. PFC SPECIAL CLASSIFICATION
4. COUNTY FOREST CROP
5. MFL OPEN ENTERED AFTER 2004
6. MFL CLOSED ENTERED AFTER 2004
7. MFL OPEN ENTERED BEFORE 2005
8. MFL CLOSED ENTERED BEFORE 20051. FEDERAL
2. STATE
3. COUNTY
4. OTHEREXEMPT FROM GEN.
PROPERTY TAXTOTAL
ACRES
THIS
LINE

PARCEL NUMBER	SCHOOL DIST.	VOL/PAGE - REG. DEEDS	TOTAL ACRES OF DESC.	ACREAGE & VALUE OF DESCRIPTION SUBJECT TO GENERAL PROPERTY TAX								EXEMPT FROM GEN. PROPERTY TAX		TOTAL ACRES THIS LINE
NAME & ADDRESS	SEC. TN. RANGE DESCRIPTION OF PROPERTY	C O D E	ACRES	LAND VALUE	IMPROVEMENT VALUE	TOTAL VALUE	C O D E	ACRES	VALUE	C O D E	ACRES			
2506 01500311070 01500311070 MESHAN HERNANDEZ, CAROL ZHUCKKAHOSEE PO BOX 234 KESHENA, WI, 54135	MENOMINEE INDIAN SCHOOL DISTRICT 3434 WEST BRANCH ROAD WEST BRANCH LOT 5 VOL.2 PG.157 CSM (26)	A	5.02	\$14,500	\$0	\$14,500								5.02
2507 01500311075 01500311075 ROBERT PEREZ PO BOX 189 KESHENA, WI, 54135	MENOMINEE INDIAN SCHOOL DISTRICT 3434 N2630 WEST BRANCH ROAD WEST BRANCH PT. OF LOT 1 VOL.2 PG.29 CSM (26)	B	2.94	\$9,300	\$5,300	\$14,600								2.94
2508 01500311080 01500311080 PEREZ, ROBERT & WIFE PO BOX 189 KESHENA, WI, 54135	MENOMINEE INDIAN SCHOOL DISTRICT 3434 N2642 WEST BRANCH ROAD WEST BRANCH LOT 1 VOL.2 PG.68 CSM (26)	A F E	1.00 2.00 22.49	\$4,500 \$4,500 \$9,000	\$59,600 \$0 \$0	\$64,100 \$4,500 \$9,000								25.49
			Parcel Total	25.49	\$18,000	\$59,600	\$77,600		0.00	\$0		0.00		

YEAR
2023

State No.

ASSESSMENT ROLL FOR MENOMINEE Menominee COUNTYKEY TO
CODES1.A - RESIDENTIAL
2.B - COMMERCIAL
3.C - MANUFACTURING
4.D - AGRICULTURAL5.E - UNDEVELOPED
5m - AGRICULTURAL FOREST
6.F - PRODUCTIVE FOREST LANDS
7.G - OTHER1. PFC REG. ENTERED BEFORE 1/1/72
2. PFC REG. ENTERED AFTER 12/31/71
3. PFC SPECIAL CLASSIFICATION
4. COUNTY FOREST CROP
5. MFL OPEN ENTERED AFTER 2004
6. MFL CLOSED ENTERED AFTER 2004
7. MFL OPEN ENTERED BEFORE 2005
8. MFL CLOSED ENTERED BEFORE 20051. FEDERAL
2. STATE
3. COUNTY
4. OTHEREXEMPT FROM GEN.
PROPERTY TAX**TOTAL
ACRES
THIS
LINE**

PARCEL NUMBER	SCHOOL DIST.	VOL/PAGE - REG. DEEDS	TOTAL ACRES OF DESC.	ACREAGE & VALUE OF DESCRIPTION SUBJECT TO GENERAL PROPERTY TAX					6. MFL CLOSED ENTERED AFTER 2004 7. MFL OPEN ENTERED BEFORE 2005 8. MFL CLOSED ENTERED BEFORE 2005		EXEMPT FROM GEN. PROPERTY TAX		ACRES THIS LINE
NAME & ADDRESS	SEC. TN. RANGE DESCRIPTION OF PROPERTY	C O D E	ACRES	LAND VALUE	IMPROVEMENT VALUE	TOTAL VALUE	C O D E	ACRES	VALUE	C O D E	ACRES		
01500311090 01500311090 U.S.A. IN TRUST NOT AVAILABLE NOT AVAILABLE, NA, 00000	MENOMINEE INDIAN SCHOOL DISTRICT 3434 WEST BRANCH WEST BRANCH PARCEL 18-2 VOL.1 PG.12 CSM									X1	0.00	0.00	
01500311100 01500311100 U.S.A. IN TRUST NOT AVAILABLE NOT AVAILABLE, NA, 00000	MENOMINEE INDIAN SCHOOL DISTRICT 3434 WEST BRANCH WEST BRANCH PARCEL 17-2 VOL.1 PG.12 CSM									X1	0.00	0.00	
01500312010 01500312010 WEST BRANCH CEMETERY NOT AVAILABLE NOT AVAILABLE, NA, 00000	MENOMINEE INDIAN SCHOOL DISTRICT 3434 WEST BRANCH ROAD WEST BRANCH PARCEL 16									X5	0.00	0.00	

YEAR
2023

State No.

ASSESSMENT ROLL FOR MENOMINEE Menominee COUNTYKEY TO
CODES1.A - RESIDENTIAL
2.B - COMMERCIAL
3.C - MANUFACTURING
4.D - AGRICULTURAL5.E - UNDEVELOPED
5m - AGRICULTURAL FOREST
6.F - PRODUCTIVE FOREST LANDS
7.G - OTHER1. PFC REG. ENTERED BEFORE 1/1/72
2. PFC REG. ENTERED AFTER 12/31/71
3. PFC SPECIAL CLASSIFICATION
4. COUNTY FOREST CROP
5. MFL OPEN ENTERED AFTER 2004
6. MFL CLOSED ENTERED AFTER 2004
7. MFL OPEN ENTERED BEFORE 2005
8. MFL CLOSED ENTERED BEFORE 20051. FEDERAL
2. STATE
3. COUNTY
4. OTHEREXEMPT FROM GEN.
PROPERTY TAX**TOTAL
ACRES
THIS
LINE**

PARCEL NUMBER	SCHOOL DIST.	VOL/PAGE - REG. DEEDS	TOTAL ACRES OF DESC.	ACREAGE & VALUE OF DESCRIPTION SUBJECT TO GENERAL PROPERTY TAX						6. MFL CLOSED ENTERED AFTER 2004 7. MFL OPEN ENTERED BEFORE 2005 8. MFL CLOSED ENTERED BEFORE 2005		EXEMPT FROM GEN. PROPERTY TAX		ACRES THIS LINE
NAME & ADDRESS	SEC. TN. RANGE DESCRIPTION OF PROPERTY	C O D E	ACRES	LAND VALUE	IMPROVEMENT VALUE	TOTAL VALUE	C O D E	ACRES	VALUE	C O D E	ACRES			
01500312020 01500312020 M.I.T.W. PO BOX 910 KESHENA, WI, 54135	MENOMINEE INDIAN SCHOOL DISTRICT 3434 N1628 CROW SETTLEMENT RD WEST BRANCH PARCEL 34 VOL1 PG 27 CSM SEC 17 T28N R15E (7)									X5	0.00	0.00		
01500312030 01500312030 PEREZ, YVONNE, C/O BEN PEREZ, JR PO BOX 186 NEOPIT, WI, 54150	MENOMINEE INDIAN SCHOOL DISTRICT 3434 N2425 & N2427 WEST BRANCH ROAD WEST BRANCH 1/4 PARCEL 1 VOL. 1 PG. 4CSM 14. N/K/A LOT 1, VOL 3, PG 74.	A	2.58	\$8,500	\$39,900	\$48,400						2.58		
01500312040 01500312040 U.S.A. IN TRUST NOT AVAILABLE NOT AVAILABLE, NA, 00000	MENOMINEE INDIAN SCHOOL DISTRICT 3434 WEST BRANCH WEST BRANCH 1/4 PARCEL 1 VOL.1 PG.4 CSM									X1	0.00	0.00		

YEAR
2023

State No.

ASSESSMENT ROLL FOR MENOMINEE Menominee COUNTYKEY TO
CODES1.A - RESIDENTIAL
2.B - COMMERCIAL
3.C - MANUFACTURING
4.D - AGRICULTURAL5.E - UNDEVELOPED
5m - AGRICULTURAL FOREST
6.F - PRODUCTIVE FOREST LANDS
7.G - OTHER1. PFC REG. ENTERED BEFORE 1/1/72
2. PFC REG. ENTERED AFTER 12/31/71
3. PFC SPECIAL CLASSIFICATION
4. COUNTY FOREST CROP
5. MFL OPEN ENTERED AFTER 2004
6. MFL CLOSED ENTERED AFTER 2004
7. MFL OPEN ENTERED BEFORE 2005
8. MFL CLOSED ENTERED BEFORE 20051. FEDERAL
2. STATE
3. COUNTY
4. OTHEREXEMPT FROM GEN.
PROPERTY TAX**TOTAL
ACRES
THIS
LINE**

PARCEL NUMBER	SCHOOL DIST.	VOL/PAGE - REG. DEEDS	TOTAL ACRES OF DESC.	ACREAGE & VALUE OF DESCRIPTION SUBJECT TO GENERAL PROPERTY TAX						EXEMPT FROM GEN. PROPERTY TAX		ACRES THIS LINE
NAME & ADDRESS	SEC. TN. RANGE DESCRIPTION OF PROPERTY	C O D E	ACRES	LAND VALUE	IMPROVEMENT VALUE	TOTAL VALUE	C O D E	ACRES	VALUE	C O D E	ACRES	
01500312050 01500312050 U.S.A. IN TRUST NOT AVAILABLE NOT AVAILABLE, NA, 00000	MENOMINEE INDIAN SCHOOL DISTRICT 3434 WEST BRANCH WEST BRANCH 1/4 PARCEL 1 VOL.4 CSM SEC.3 T28N R15E									X1	0.00	0.00
01500312060 01500312060 U.S.A. IN TRUST NOT AVAILABLE NOT AVAILABLE, NA, 00000	MENOMINEE INDIAN SCHOOL DISTRICT 3434 WEST BRANCH WEST BRANCH 1/4 PARCEL 1 VOL.1 PG.4 CSM SEC.3 T28N R15E									X1	0.00	0.00
01510310010 01510310010 U.S.A. IN TRUST NOT AVAILABLE NOT AVAILABLE, NA, 00000	MENOMINEE INDIAN SCHOOL DISTRICT 3434 STH 47 HWY 47 PARCEL 128 VOL.1 PG.20									X1	0.00	0.00

YEAR
2023

State No.

ASSESSMENT ROLL FOR MENOMINEE Menominee COUNTYKEY TO
CODES1.A - RESIDENTIAL
2.B - COMMERCIAL
3.C - MANUFACTURING
4.D - AGRICULTURAL5.E - UNDEVELOPED
5m - AGRICULTURAL FOREST
6.F - PRODUCTIVE FOREST LANDS
7.G - OTHER1. PFC REG. ENTERED BEFORE 1/1/72
2. PFC REG. ENTERED AFTER 12/31/71
3. PFC SPECIAL CLASSIFICATION
4. COUNTY FOREST CROP
5. MFL OPEN ENTERED AFTER 2004
6. MFL CLOSED ENTERED AFTER 2004
7. MFL OPEN ENTERED BEFORE 2005
8. MFL CLOSED ENTERED BEFORE 20051. FEDERAL
2. STATE
3. COUNTY
4. OTHEREXEMPT FROM GEN.
PROPERTY TAX**TOTAL
ACRES
THIS
LINE**

PARCEL NUMBER	SCHOOL DIST.	VOL/PAGE - REG. DEEDS	TOTAL ACRES OF DESC.	ACREAGE & VALUE OF DESCRIPTION SUBJECT TO GENERAL PROPERTY TAX							6. MFL CLOSED ENTERED AFTER 2004 7. MFL OPEN ENTERED BEFORE 2005 8. MFL CLOSED ENTERED BEFORE 2005		EXEMPT FROM GEN. PROPERTY TAX		ACRES THIS LINE
NAME & ADDRESS	SEC. TN. RANGE DESCRIPTION OF PROPERTY	C O D E	ACRES	LAND VALUE	IMPROVEMENT VALUE	TOTAL VALUE	C O D E	ACRES	VALUE	C O D E	ACRES				
01510313020 01510313020 PAULA A WILBER N107 STATE HIGHWAY 47/55 SHAWANO, WI, 54166	MENOMINEE INDIAN SCHOOL DISTRICT 3434 N107 STH 47/55 HWY 47 PARCEL 127 PG.89(PART OF) (3-A)	A	2.37	\$7,900	\$42,300	\$50,200						2.37			
01510313030 01510313030 TUCKER, ADELAIDE WAUPOOSE, NATHALYN BOX 186 KESHENA, WI, 54135	MENOMINEE INDIAN SCHOOL DISTRICT 3434 N123 STH 47/55 HWY 47 PARCEL 127 PG.89(PART OF) (3-A)	A F E	1.00 15.54 3.00	\$4,500 \$39,100 \$1,200	\$18,500 \$0 \$0	\$23,000 \$39,100 \$1,200						19.54			
Parcel Total			19.54	\$44,800	\$18,500	\$63,300		0.00	\$0		0.00				
01510313033 01510313033 TUCKER, DARYL D. PO BOX 786 KESHENA, WI, 54135	MENOMINEE INDIAN SCHOOL DISTRICT 3434 N131 STH 47/55 HWY 47 PARCEL 127 LOT 1 VOL. 2 PG. 254 (P) AKA #1 HWY 47	A	1.00	\$4,500	\$34,300	\$38,800						1.00			

YEAR
2023

State No.

ASSESSMENT ROLL FOR MENOMINEE Menominee COUNTYKEY TO
CODES1.A - RESIDENTIAL
2.B - COMMERCIAL
3.C - MANUFACTURING
4.D - AGRICULTURAL5.E - UNDEVELOPED
5m - AGRICULTURAL FOREST
6.F - PRODUCTIVE FOREST LANDS
7.G - OTHER1. PFC REG. ENTERED BEFORE 1/1/72
2. PFC REG. ENTERED AFTER 12/31/71
3. PFC SPECIAL CLASSIFICATION
4. COUNTY FOREST CROP
5. MFL OPEN ENTERED AFTER 2004
6. MFL CLOSED ENTERED AFTER 2004
7. MFL OPEN ENTERED BEFORE 2005
8. MFL CLOSED ENTERED BEFORE 20051. FEDERAL
2. STATE
3. COUNTY
4. OTHEREXEMPT FROM GEN.
PROPERTY TAX**TOTAL
ACRES
THIS
LINE**

PARCEL NUMBER	SCHOOL DIST.	VOL/PAGE - REG. DEEDS	TOTAL ACRES OF DESC.	ACREAGE & VALUE OF DESCRIPTION SUBJECT TO GENERAL PROPERTY TAX								EXEMPT FROM GEN. PROPERTY TAX		TOTAL ACRES THIS LINE
NAME & ADDRESS	SEC. TN. RANGE DESCRIPTION OF PROPERTY	C O D E	ACRES	LAND VALUE	IMPROVEMENT VALUE	TOTAL VALUE	C O D E	ACRES	VALUE	C O D E	ACRES			
2521 01510313035 01510313035 U.S.A. IN TRUST NOT AVAILABLE NOT AVAILABLE, NA, 00000	MENOMINEE INDIAN SCHOOL DISTRICT 3434 STH 47/55 - LOT 1 HWY 47 LOT 1 VOL.2 PG.211 CSM (PART OF)									X1	0.00			0.00
2522 01510313036 01510313036 TUCKER, REYNELL,,, PO BOX 923 KESHENA, WI, 54135	MENOMINEE INDIAN SCHOOL DISTRICT 3434 N139 STH 47/55 HWY 47 F/K/A PART OF LOT 1 VOL 2 PG 211 CSM N/K/A LOT 2 PG 242 1 AC	A	1.00	\$4,500	\$0	\$4,500								1.00
2523 01510313040 01510313040 TUCKER, CLARENCE JR. PO BOX 89 KESHENA, WI, 54135	MENOMINEE INDIAN SCHOOL DISTRICT 3434 N143 STH 47/55 PART OF HWY 47 PARCEL 127, AS LOT 1 FROM CSM DATED 11.30.2022	A	1.16	\$4,900	\$84,500	\$89,400								1.16

YEAR
2023

State No.

ASSESSMENT ROLL FOR MENOMINEE Menominee COUNTYKEY TO
CODES1.A - RESIDENTIAL
2.B - COMMERCIAL
3.C - MANUFACTURING
4.D - AGRICULTURAL5.E - UNDEVELOPED
5m - AGRICULTURAL FOREST
6.F - PRODUCTIVE FOREST LANDS
7.G - OTHER1. PFC REG. ENTERED BEFORE 1/1/72
2. PFC REG. ENTERED AFTER 12/31/71
3. PFC SPECIAL CLASSIFICATION
4. COUNTY FOREST CROP
5. MFL OPEN ENTERED AFTER 2004
6. MFL CLOSED ENTERED AFTER 2004
7. MFL OPEN ENTERED BEFORE 2005
8. MFL CLOSED ENTERED BEFORE 20051. FEDERAL
2. STATE
3. COUNTY
4. OTHEREXEMPT FROM GEN.
PROPERTY TAX**TOTAL
ACRES
THIS
LINE**

PARCEL NUMBER	SCHOOL DIST.	VOL/PAGE - REG. DEEDS	TOTAL ACRES OF DESC.	ACREAGE & VALUE OF DESCRIPTION SUBJECT TO GENERAL PROPERTY TAX						6. MFL CLOSED ENTERED AFTER 2004 7. MFL OPEN ENTERED BEFORE 2005 8. MFL CLOSED ENTERED BEFORE 2005		EXEMPT FROM GEN. PROPERTY TAX		ACRES THIS LINE
NAME & ADDRESS	SEC. TN. RANGE DESCRIPTION OF PROPERTY	C O D E	ACRES	LAND VALUE	IMPROVEMENT VALUE	TOTAL VALUE	C O D E	ACRES	VALUE	C O D E	ACRES			
01510313045 01510313045 TUCKER, CLARENCE JR. PO BOX 89 KESHENA, WI, 54135	MENOMINEE INDIAN SCHOOL DISTRICT 3434 STH 47/55 PART OF HWY 47 PARCEL 127, AS LOT 2 FROM CSM DATED 11.30.2022	A	1.98	\$6,900	\$0	\$6,900						1.98		
01510313050 01510313050 BOELTER, THOMAS W. & DEBORAH N1479 BLUE HERON CIRCLE KESHENA, WI, 54135	MENOMINEE INDIAN SCHOOL DISTRICT 3434 N262 STH 47/55 HWY 47 PARCEL 131 VOL.1 PG.92 CSM LOT#1. N/K/A LOT 1, VOL 3, PG 139.	A	1.80	\$6,500	\$0	\$6,500						1.80		
01510313052 01510313052 WILBER, MICHAEL A W13680 BOEHMS ROAD BOWLER, WI, 54416	MENOMINEE INDIAN SCHOOL DISTRICT 3434 N266 STH 47/55 LOT 2 OF CSM 111, VOL. 3, PG. 139-140	A	1.80	\$6,500	\$0	\$6,500						1.80		

YEAR
2023

State No.

ASSESSMENT ROLL FOR MENOMINEE Menominee COUNTYKEY TO
CODES1.A - RESIDENTIAL
2.B - COMMERCIAL
3.C - MANUFACTURING
4.D - AGRICULTURAL5.E - UNDEVELOPED
5m - AGRICULTURAL FOREST
6.F - PRODUCTIVE FOREST LANDS
7.G - OTHER1. PFC REG. ENTERED BEFORE 1/1/72
2. PFC REG. ENTERED AFTER 12/31/71
3. PFC SPECIAL CLASSIFICATION
4. COUNTY FOREST CROP
5. MFL OPEN ENTERED AFTER 2004
6. MFL CLOSED ENTERED AFTER 2004
7. MFL OPEN ENTERED BEFORE 2005
8. MFL CLOSED ENTERED BEFORE 20051. FEDERAL
2. STATE
3. COUNTY
4. OTHEREXEMPT FROM GEN.
PROPERTY TAX**TOTAL
ACRES
THIS
LINE**

PARCEL NUMBER	SCHOOL DIST.	VOL/PAGE - REG. DEEDS	TOTAL ACRES OF DESC.	ACREAGE & VALUE OF DESCRIPTION SUBJECT TO GENERAL PROPERTY TAX								EXEMPT FROM GEN. PROPERTY TAX		TOTAL ACRES THIS LINE
NAME & ADDRESS	SEC. TN. RANGE DESCRIPTION OF PROPERTY	C O D E	ACRES	LAND VALUE	IMPROVEMENT VALUE	TOTAL VALUE	C O D E	ACRES	VALUE	C O D E	ACRES			
2527 01510313053 01510313053 WILBER, BRYAN A. N248 STH 47 55 SHAWANO, WI, 54166-9610	MENOMINEE INDIAN SCHOOL DISTRICT 3434 N236 STH 47/55 HWY 47 PARCEL 131 VOL. 1 PG. 92 CSM LOT #3. N/K/A LOT 3, VOL 3, PG 139.	A	2.15	\$7,400	\$141,100	\$148,500								2.15
2528 01510313054 01510313054 DAWN M WILBER W2844 DUQUAINE RD SHAWANO, WI, 54166	MENOMINEE INDIAN SCHOOL DISTRICT 3434 N242 STH 47/55 HWY 47 PARCEL 131 VOL.1 PG. 92 CSM LOT # 4. N/K/A LOT 4, VOL 3, PG 139.	A	2.20	\$7,500	\$0	\$7,500								2.20
2529 01510313055 01510313055 U.S.A. IN TRUST; EDWIN WILBER NOT AVAILABLE NOT AVAILABLE, NA, 00000	MENOMINEE INDIAN SCHOOL DISTRICT 3434 STH 47/55 HWY 47 LOT 1 VOL.2 PG.325 CSM A/K/A PARC EL 131									X1	0.00			0.00

YEAR
2023

State No.

ASSESSMENT ROLL FOR MENOMINEE Menominee COUNTYKEY TO
CODES1.A - RESIDENTIAL
2.B - COMMERCIAL
3.C - MANUFACTURING
4.D - AGRICULTURAL5.E - UNDEVELOPED
5m - AGRICULTURAL FOREST
6.F - PRODUCTIVE FOREST LANDS
7.G - OTHER1. PFC REG. ENTERED BEFORE 1/1/72
2. PFC REG. ENTERED AFTER 12/31/71
3. PFC SPECIAL CLASSIFICATION
4. COUNTY FOREST CROP
5. MFL OPEN ENTERED AFTER 2004
6. MFL CLOSED ENTERED AFTER 2004
7. MFL OPEN ENTERED BEFORE 2005
8. MFL CLOSED ENTERED BEFORE 20051. FEDERAL
2. STATE
3. COUNTY
4. OTHEREXEMPT FROM GEN.
PROPERTY TAX**TOTAL
ACRES
THIS
LINE**

PARCEL NUMBER	SCHOOL DIST.	VOL/PAGE - REG. DEEDS	TOTAL ACRES OF DESC.	ACREAGE & VALUE OF DESCRIPTION SUBJECT TO GENERAL PROPERTY TAX				6. MFL CLOSED ENTERED AFTER 2004 7. MFL OPEN ENTERED BEFORE 2005 8. MFL CLOSED ENTERED BEFORE 2005			EXEMPT FROM GEN. PROPERTY TAX		ACRES THIS LINE
NAME & ADDRESS	SEC. TN. RANGE DESCRIPTION OF PROPERTY	C O D E	ACRES	LAND VALUE	IMPROVEMENT VALUE	TOTAL VALUE	C O D E	ACRES	VALUE	C O D E	ACRES		
01510313056 01510313056 BRUCE A WILBER, JR PO BOX 686 KESHENA, WI, 54135	MENOMINEE INDIAN SCHOOL DISTRICT 3434 N214 STH 47/55 HWY 47 PARCEL 131 VOL. 1 PG. 92 CSM LOT #5. N/K/A LOT 5, VOL 3, PG 137.	A	5.60	\$16,000	\$0	\$16,000						5.60	
01510313057 01510313057 WILBER, BRUCE A., JR. PO BOX 686 KESHENA, WI, 54135	MENOMINEE INDIAN SCHOOL DISTRICT 3434 N212 STH 47/55 HWY 47 PARCEL 131 VOL. 1 PG. 92 CSM LOT #6. N/K/A LOT 6, VOL 3, PG 137.	A	2.00	\$7,000	\$162,900	\$169,900						2.00	
01510313058 01510313058 CANDACE L WILBER PO BOX 444 KESHENA, WI, 54135	MENOMINEE INDIAN SCHOOL DISTRICT 3434 N210 STH 47/55 HWY 47 PARCEL 131 VOL. 1 PG. 92 CSM LOT #7. N/K/A LOT 7, VOL 3, PG 137.	A	2.00	\$7,000	\$0	\$7,000						2.00	

YEAR
2023

State No.

ASSESSMENT ROLL FOR MENOMINEE Menominee COUNTYKEY TO
CODES1.A - RESIDENTIAL
2.B - COMMERCIAL
3.C - MANUFACTURING
4.D - AGRICULTURAL5.E - UNDEVELOPED
5m - AGRICULTURAL FOREST
6.F - PRODUCTIVE FOREST LANDS
7.G - OTHER1. PFC REG. ENTERED BEFORE 1/1/72
2. PFC REG. ENTERED AFTER 12/31/71
3. PFC SPECIAL CLASSIFICATION
4. COUNTY FOREST CROP
5. MFL OPEN ENTERED AFTER 2004
6. MFL CLOSED ENTERED AFTER 2004
7. MFL OPEN ENTERED BEFORE 2005
8. MFL CLOSED ENTERED BEFORE 20051. FEDERAL
2. STATE
3. COUNTY
4. OTHEREXEMPT FROM GEN.
PROPERTY TAX**TOTAL
ACRES
THIS
LINE**

PARCEL NUMBER	SCHOOL DIST.	VOL/PAGE - REG. DEEDS	TOTAL ACRES OF DESC.	ACREAGE & VALUE OF DESCRIPTION SUBJECT TO GENERAL PROPERTY TAX								EXEMPT FROM GEN. PROPERTY TAX		TOTAL ACRES THIS LINE
NAME & ADDRESS	SEC. TN. RANGE DESCRIPTION OF PROPERTY	C O D E	ACRES	LAND VALUE	IMPROVEMENT VALUE	TOTAL VALUE	C O D E	ACRES	VALUE	C O D E	ACRES			
2533 01510313060 01510313060 M.I.T.W. (WILBER, BRUCE A SR.) PO BOX 910 KESHENA, WI, 54135	MENOMINEE INDIAN SCHOOL DISTRICT 3434 N248 STH 47/55 HWY 47 PARCEL 131 (A/K/A PARCEL 2) TAVEN N, WELL & SEPTIC (3-A)									X5	0.00			0.00
2534 01510313065 01510313065 M.I.T.W. (WILBER, BRUCE A SR.) PO BOX 910 KESHENA, WI, 54135	MENOMINEE INDIAN SCHOOL DISTRICT 3434 N248 STH 47/55 HWY 47 PARCEL 2 VOL.1 PG.92 (PART OF) A/ K/A PARCEL 131 (3-A)									X5	0.00			0.00
2535 01510313070 01510313070 GRIGNON, PAMELA R. N247 STATE HWY 47/55 SHAWANO, WI, 54166	MENOMINEE INDIAN SCHOOL DISTRICT 3434 N247 STH 47/55 HWY 47 PARCEL 126 VOL.1 PG.88 CSM SEC.36 T28N R16E (3-A)	A	1.20	\$5,000	\$33,200	\$38,200								1.20

YEAR
2023

State No.

ASSESSMENT ROLL FOR MENOMINEE Menominee COUNTYKEY TO
CODES1.A - RESIDENTIAL
2.B - COMMERCIAL
3.C - MANUFACTURING
4.D - AGRICULTURAL5.E - UNDEVELOPED
5m - AGRICULTURAL FOREST
6.F - PRODUCTIVE FOREST LANDS
7.G - OTHER1. PFC REG. ENTERED BEFORE 1/1/72
2. PFC REG. ENTERED AFTER 12/31/71
3. PFC SPECIAL CLASSIFICATION
4. COUNTY FOREST CROP
5. MFL OPEN ENTERED AFTER 2004
6. MFL CLOSED ENTERED AFTER 2004
7. MFL OPEN ENTERED BEFORE 2005
8. MFL CLOSED ENTERED BEFORE 20051. FEDERAL
2. STATE
3. COUNTY
4. OTHEREXEMPT FROM GEN.
PROPERTY TAX**TOTAL
ACRES
THIS
LINE**

PARCEL NUMBER	SCHOOL DIST.	VOL/PAGE - REG. DEEDS	TOTAL ACRES OF DESC.	ACREAGE & VALUE OF DESCRIPTION SUBJECT TO GENERAL PROPERTY TAX						6. MFL CLOSED ENTERED AFTER 2004 7. MFL OPEN ENTERED BEFORE 2005 8. MFL CLOSED ENTERED BEFORE 2005		EXEMPT FROM GEN. PROPERTY TAX		ACRES THIS LINE
NAME & ADDRESS	SEC. TN. RANGE DESCRIPTION OF PROPERTY	C O D E	ACRES	LAND VALUE	IMPROVEMENT VALUE	TOTAL VALUE	C O D E	ACRES	VALUE	C O D E	ACRES			
01510313080 01510313080 U.S.A IN TRUST PO BOX 910 KESHENA, WI, 54135	MENOMINEE INDIAN SCHOOL DISTRICT 3434 N276 STH 47/55 HWY 47 LOT 1 VOL.2 PG.68 CSM SEC.36 T28N R15E (3-A)									X5	0.00	0.00		
01510313090 01510313090 U.S.A. IN TRUST NOT AVAILABLE NOT AVAILABLE, NA, 00000	MENOMINEE INDIAN SCHOOL DISTRICT 3434 STH 47/55 HWY 47 PARCEL 122 VOL.1 PG.87 CSM									X1	0.00	0.00		
01510313100 01510313100 U.S.A. IN TRUST; BENNET KING NOT AVAILABLE NOT AVAILABLE, NA, 00000	MENOMINEE INDIAN SCHOOL DISTRICT 3434 STH 47/55 HWY 47 PARCEL 125 PG.88									X1	0.00	0.00		

YEAR
2023

State No.

ASSESSMENT ROLL FOR MENOMINEE Menominee COUNTYKEY TO
CODES1.A - RESIDENTIAL
2.B - COMMERCIAL
3.C - MANUFACTURING
4.D - AGRICULTURAL5.E - UNDEVELOPED
5m - AGRICULTURAL FOREST
6.F - PRODUCTIVE FOREST LANDS
7.G - OTHER1. PFC REG. ENTERED BEFORE 1/1/72
2. PFC REG. ENTERED AFTER 12/31/71
3. PFC SPECIAL CLASSIFICATION
4. COUNTY FOREST CROP
5. MFL OPEN ENTERED AFTER 2004
6. MFL CLOSED ENTERED AFTER 2004
7. MFL OPEN ENTERED BEFORE 2005
8. MFL CLOSED ENTERED BEFORE 20051. FEDERAL
2. STATE
3. COUNTY
4. OTHEREXEMPT FROM GEN.
PROPERTY TAX**TOTAL
ACRES
THIS
LINE**

PARCEL NUMBER	SCHOOL DIST.	VOL/PAGE - REG. DEEDS	TOTAL ACRES OF DESC.	ACREAGE & VALUE OF DESCRIPTION SUBJECT TO GENERAL PROPERTY TAX								EXEMPT FROM GEN. PROPERTY TAX		TOTAL ACRES THIS LINE
NAME & ADDRESS	SEC. TN. RANGE DESCRIPTION OF PROPERTY	C O D E	ACRES	LAND VALUE	IMPROVEMENT VALUE	TOTAL VALUE	C O D E	ACRES	VALUE	C O D E	ACRES			
2539 01510314010 01510314010 U.S.A. IN TRUST NOT AVAILABLE NOT AVAILABLE, NA, 00000	MENOMINEE INDIAN SCHOOL DISTRICT 3434 STH 47/55 HWY 47 PARCEL 130 PG.92 CSM									X1	0.00			0.00
2540 01510314020 01510314020 U.S.A. IN TRUST;MCR NOT AVAILABLE NOT AVAILABLE, NA, 00000	MENOMINEE INDIAN SCHOOL DISTRICT 3434 N277 STH 47/55 HWY 47 LOT 1 VOL.2 PG.123-4 CSM									X1	0.00			0.00
2541 01510314030 01510314030 U.S.A. IN TRUST NOT AVAILABLE NOT AVAILABLE, NA, 00000	MENOMINEE INDIAN SCHOOL DISTRICT 3434 STH 47/55 HWY 47 VOL.1 PG.133 CSM 133.98 ACRES									X1	0.00			0.00

YEAR 2023	State No.
--------------	-----------

ASSESSMENT ROLL FOR MENOMINEE Menominee COUNTY

KEY TO
CODES

1.A - RESIDENTIAL
2.B - COMMERCIAL
3.C - MANUFACTURING
4.D - AGRICULTURAL

5.E - UNDEVELOPED
5m - AGRICULTURAL FOREST
6.F - PRODUCTIVE FOREST LANDS
7.G - OTHER

1. PFC REG. ENTERED BEFORE 1/1/72
2. PFC REG. ENTERED AFTER 12/31/71
3. PFC SPECIAL CLASSIFICATION
4. COUNTY FOREST CROP
5. MFL OPEN ENTERED AFTER 2004
6. MFL CLOSED ENTERED AFTER 2004
7. MFL OPEN ENTERED BEFORE 2005
8. MFL CLOSED ENTERED BEFORE 2005

1. FEDERAL
2. STATE
3. COUNTY
4. OTHER

EXEMPT FROM GEN.
PROPERTY TAX

**TOTAL
ACRES
THIS
LINE**

PARCEL NUMBER	SCHOOL DIST.	VOL/PAGE - REG. DEEDS	TOTAL ACRES OF DESC.	ACREAGE & VALUE OF DESCRIPTION SUBJECT TO GENERAL PROPERTY TAX								EXEMPT FROM GEN. PROPERTY TAX		TOTAL ACRES THIS LINE
NAME & ADDRESS	SEC. TN. RANGE DESCRIPTION OF PROPERTY	C O D E	ACRES	LAND VALUE	IMPROVEMENT VALUE	TOTAL VALUE	C O D E	ACRES	VALUE	C O D E	ACRES			
2542 01510314040 01510314040 U.S.A. IN TRUST NOT AVAILABLE NOT AVAILABLE, NA, 00000	MENOMINEE INDIAN SCHOOL DISTRICT 3434 STH 47/55 HWY 47 LOT 3 VOL.2 PG.133 CSM .98 ACRES									X1	0.00			0.00
2543 01510314050 01510314050 U.S.A. IN TRUST NOT AVAILABLE NOT AVAILABLE, NA, 00000	MENOMINEE INDIAN SCHOOL DISTRICT 3434 STH 47/55 HWY 47 LOT 2 VOL.2 PG.133 CSM .98 ACRES									X1	0.00			0.00
2544 01510314060 01510314060 U.S.A. IN TRUST NOT AVAILABLE NOT AVAILABLE, NA, 00000	MENOMINEE INDIAN SCHOOL DISTRICT 3434 STH 47/55 HWY 47 LOT 1 VOL.2 PG.133 CSM									X1	0.00			0.00

YEAR
2023

State No.

ASSESSMENT ROLL FOR MENOMINEE Menominee COUNTYKEY TO
CODES1.A - RESIDENTIAL
2.B - COMMERCIAL
3.C - MANUFACTURING
4.D - AGRICULTURAL5.E - UNDEVELOPED
5m - AGRICULTURAL FOREST
6.F - PRODUCTIVE FOREST LANDS
7.G - OTHER1. PFC REG. ENTERED BEFORE 1/1/72
2. PFC REG. ENTERED AFTER 12/31/71
3. PFC SPECIAL CLASSIFICATION
4. COUNTY FOREST CROP
5. MFL OPEN ENTERED AFTER 2004
6. MFL CLOSED ENTERED AFTER 2004
7. MFL OPEN ENTERED BEFORE 2005
8. MFL CLOSED ENTERED BEFORE 20051. FEDERAL
2. STATE
3. COUNTY
4. OTHEREXEMPT FROM GEN.
PROPERTY TAX**TOTAL
ACRES
THIS
LINE**

PARCEL NUMBER	SCHOOL DIST.	VOL/PAGE - REG. DEEDS	TOTAL ACRES OF DESC.	ACREAGE & VALUE OF DESCRIPTION SUBJECT TO GENERAL PROPERTY TAX							6. MFL CLOSED ENTERED AFTER 2004 7. MFL OPEN ENTERED BEFORE 2005 8. MFL CLOSED ENTERED BEFORE 2005		EXEMPT FROM GEN. PROPERTY TAX		ACRES THIS LINE
NAME & ADDRESS	SEC. TN. RANGE DESCRIPTION OF PROPERTY	C O D E	ACRES	LAND VALUE	IMPROVEMENT VALUE	TOTAL VALUE	C O D E	ACRES	VALUE	C O D E	ACRES				
01510314069 01510314069 TOURTILLOTT, SHARON W2914 DUQUAINE RD SHAWANO, WI, 54166	MENOMINEE INDIAN SCHOOL DISTRICT 3434 W2914 DUQUAINE ROAD HWY 47 LOT 1 VOL3 PG124&125 CSM 103	A	1.00	\$4,000	\$95,100	\$99,100								1.00	
01510314070 01510314070 DUQUAIN, PATRICIA J & DUQUAIN, WILLIAM A W2900 DUQUAIN RD SHAWANO, WI, 54166	MENOMINEE INDIAN SCHOOL DISTRICT 3434 W2900 DUQUAINE ROAD HWY 47 PARCEL 119 VOL.1 PG.85 CSM (3-A)	E A	9.47 1.00	\$8,500 \$4,500	\$0 \$51,400	\$8,500 \$55,900								10.47	
Parcel Total			10.47	\$13,000	\$51,400	\$64,400		0.00	\$0				0.00		
01510314080 01510314080 GUY F. KESHENA PO BOX 910 KESHENA, WI, 54135	MENOMINEE INDIAN SCHOOL DISTRICT 3434 N308 STH 47/55 47/55 \$ RT.85 LOT 3 VOL 3 PG 79 CSM #69 (3-B)									X5			0.00	0.00	

YEAR
2023

State No.

ASSESSMENT ROLL FOR MENOMINEE Menominee COUNTYKEY TO
CODES1.A - RESIDENTIAL
2.B - COMMERCIAL
3.C - MANUFACTURING
4.D - AGRICULTURAL5.E - UNDEVELOPED
5m - AGRICULTURAL FOREST
6.F - PRODUCTIVE FOREST LANDS
7.G - OTHER1. PFC REG. ENTERED BEFORE 1/1/72
2. PFC REG. ENTERED AFTER 12/31/71
3. PFC SPECIAL CLASSIFICATION
4. COUNTY FOREST CROP
5. MFL OPEN ENTERED AFTER 2004
6. MFL CLOSED ENTERED AFTER 2004
7. MFL OPEN ENTERED BEFORE 2005
8. MFL CLOSED ENTERED BEFORE 20051. FEDERAL
2. STATE
3. COUNTY
4. OTHEREXEMPT FROM GEN.
PROPERTY TAX**TOTAL
ACRES
THIS
LINE**

PARCEL NUMBER	SCHOOL DIST.	VOL/PAGE - REG. DEEDS	TOTAL ACRES OF DESC.	ACREAGE & VALUE OF DESCRIPTION SUBJECT TO GENERAL PROPERTY TAX				6. MFL CLOSED ENTERED AFTER 2004 7. MFL OPEN ENTERED BEFORE 2005 8. MFL CLOSED ENTERED BEFORE 2005			EXEMPT FROM GEN. PROPERTY TAX		ACRES THIS LINE
NAME & ADDRESS	SEC. TN. RANGE DESCRIPTION OF PROPERTY	C O D E	ACRES	LAND VALUE	IMPROVEMENT VALUE	TOTAL VALUE	C O D E	ACRES	VALUE	C O D E	ACRES		
01510314081 01510314081 WILBER, ELMER PO BOX 905 KESHENA, WI, 54135	MENOMINEE INDIAN SCHOOL DISTRICT 3434 W2805 GO AROUND ROAD 47/55 & RT.85 LOT 2 VOL 3 PG 79 CSM #69 (3-B)	A	0.81	\$4,000	\$79,600	\$83,600						0.81	
01510314082 01510314082 FRECHETTE, MARTINA D PO BOX 567 KESHENA, WI, 54135	MENOMINEE INDIAN SCHOOL DISTRICT 3434 GO AROUND ROAD 47/55 & RT.85 LOT 1 VOL 3 PG 79 CSM #69 (3-B)	A	0.66	\$3,600	\$0	\$3,600						0.66	
01510314086 01510314086 MENOMINEE COUNTY PO BOX 279 KESHENA, WI, 54135	MENOMINEE INDIAN SCHOOL DISTRICT 3434 W2857 DODGE ROAD LOT 10, CSM 101, VOL 3, PG 121 (JAMES)									X3	0.00	0.00	

YEAR
2023

State No.

ASSESSMENT ROLL FOR MENOMINEE Menominee COUNTYKEY TO
CODES1.A - RESIDENTIAL
2.B - COMMERCIAL
3.C - MANUFACTURING
4.D - AGRICULTURAL5.E - UNDEVELOPED
5m - AGRICULTURAL FOREST
6.F - PRODUCTIVE FOREST LANDS
7.G - OTHER1. PFC REG. ENTERED BEFORE 1/1/72
2. PFC REG. ENTERED AFTER 12/31/71
3. PFC SPECIAL CLASSIFICATION
4. COUNTY FOREST CROP
5. MFL OPEN ENTERED AFTER 2004
6. MFL CLOSED ENTERED AFTER 2004
7. MFL OPEN ENTERED BEFORE 2005
8. MFL CLOSED ENTERED BEFORE 20051. FEDERAL
2. STATE
3. COUNTY
4. OTHEREXEMPT FROM GEN.
PROPERTY TAX**TOTAL
ACRES
THIS
LINE**

PARCEL NUMBER	SCHOOL DIST.	VOL/PAGE - REG. DEEDS	TOTAL ACRES OF DESC.	ACREAGE & VALUE OF DESCRIPTION SUBJECT TO GENERAL PROPERTY TAX				6. MFL CLOSED ENTERED AFTER 2004 7. MFL OPEN ENTERED BEFORE 2005 8. MFL CLOSED ENTERED BEFORE 2005			EXEMPT FROM GEN. PROPERTY TAX		ACRES THIS LINE
NAME & ADDRESS	SEC. TN. RANGE DESCRIPTION OF PROPERTY	C O D E	ACRES	LAND VALUE	IMPROVEMENT VALUE	TOTAL VALUE	C O D E	ACRES	VALUE	C O D E	ACRES		
01510314088 01510314088 CORN, LEE ANN PO BOX 245 KESHENA, WI, 54135	MENOMINEE INDIAN SCHOOL DISTRICT 3434 DODGE ROAD LOT 11, CSM 101, VOL 3, PG 121	A	1.60	\$6,000	\$4,400	\$10,400						1.60	
01510314091 01510314091 CARLA WILBER PO BOX 491 KESHENA, WI, 54135	MENOMINEE INDIAN SCHOOL DISTRICT 3434 W2873 DODGE ROAD HWY 47 PARCEL 30-A LOT 4 VOL.3 PG.27 (P) 1 ACRE (3-B)	A	1.49	\$5,700	\$100,500	\$106,200						1.49	
01510314094 01510314094 THOMAS B CORN 1115 BARRY AVENUE EAU CLAIRE, WI, 54701	MENOMINEE INDIAN SCHOOL DISTRICT 3434 W2876 DUQUAINE ROAD LOT 7, CSM 99, VOL 3, PG 117	A	1.49	\$5,700	\$0	\$5,700						1.49	

YEAR
2023

State No.

ASSESSMENT ROLL FOR MENOMINEE Menominee COUNTYKEY TO
CODES1.A - RESIDENTIAL
2.B - COMMERCIAL
3.C - MANUFACTURING
4.D - AGRICULTURAL5.E - UNDEVELOPED
5m - AGRICULTURAL FOREST
6.F - PRODUCTIVE FOREST LANDS
7.G - OTHER1. PFC REG. ENTERED BEFORE 1/1/72
2. PFC REG. ENTERED AFTER 12/31/71
3. PFC SPECIAL CLASSIFICATION
4. COUNTY FOREST CROP
5. MFL OPEN ENTERED AFTER 2004
6. MFL CLOSED ENTERED AFTER 2004
7. MFL OPEN ENTERED BEFORE 2005
8. MFL CLOSED ENTERED BEFORE 20051. FEDERAL
2. STATE
3. COUNTY
4. OTHEREXEMPT FROM GEN.
PROPERTY TAX**TOTAL
ACRES
THIS
LINE**

PARCEL NUMBER	SCHOOL DIST.	VOL/PAGE - REG. DEEDS	TOTAL ACRES OF DESC.	ACREAGE & VALUE OF DESCRIPTION SUBJECT TO GENERAL PROPERTY TAX						6. MFL CLOSED ENTERED AFTER 2004 7. MFL OPEN ENTERED BEFORE 2005 8. MFL CLOSED ENTERED BEFORE 2005		EXEMPT FROM GEN. PROPERTY TAX		ACRES THIS LINE
NAME & ADDRESS	SEC. TN. RANGE DESCRIPTION OF PROPERTY	C O D E	ACRES	LAND VALUE	IMPROVEMENT VALUE	TOTAL VALUE	C O D E	ACRES	VALUE	C O D E	ACRES			
01510314096 01510314096 RONALD CORN JR W2197 OTTER PONDS ROAD KESHENA, WI, 54135	MENOMINEE INDIAN SCHOOL DISTRICT 3434 DUQUAINE RD LOT 8, CSM 101, VOL 3, PG121	A	1.88	\$6,700	\$0	\$6,700						1.88		
01510314098 01510314098 CORN, DAVID PO BOX 85 KESHENA, WI, 54135	MENOMINEE INDIAN SCHOOL DISTRICT 3434 W2844 DUQUAINE ROAD LOT 9, CSM 101, VOL 3 PG 121	A	1.40	\$5,500	\$0	\$5,500						1.40		
01510314100 01510314100 Karl Peters, Jennifer Peters N1319 Spotted Fawn Trail Keshena, Wisconsin, 54135	MENOMINEE INDIAN SCHOOL DISTRICT 3434 DODGE ROAD HWY 47 PARCEL 117 PG.84 CK# SEC.36 T28N R15E PG.25 MISC.CSM (3-B) (LOT 1, CSM 100, VOL3, PG 119) (OLGA PETERS) BACK LO T	A	2.00	\$7,000	\$0	\$7,000						2.00		

YEAR
2023

State No.

ASSESSMENT ROLL FOR MENOMINEE Menominee COUNTYKEY TO
CODES1.A - RESIDENTIAL
2.B - COMMERCIAL
3.C - MANUFACTURING
4.D - AGRICULTURAL5.E - UNDEVELOPED
5m - AGRICULTURAL FOREST
6.F - PRODUCTIVE FOREST LANDS
7.G - OTHER1. PFC REG. ENTERED BEFORE 1/1/72
2. PFC REG. ENTERED AFTER 12/31/71
3. PFC SPECIAL CLASSIFICATION
4. COUNTY FOREST CROP
5. MFL OPEN ENTERED AFTER 2004
6. MFL CLOSED ENTERED AFTER 2004
7. MFL OPEN ENTERED BEFORE 2005
8. MFL CLOSED ENTERED BEFORE 20051. FEDERAL
2. STATE
3. COUNTY
4. OTHEREXEMPT FROM GEN.
PROPERTY TAX**TOTAL
ACRES
THIS
LINE**

PARCEL NUMBER	SCHOOL DIST.	VOL/PAGE - REG. DEEDS	TOTAL ACRES OF DESC.	ACREAGE & VALUE OF DESCRIPTION SUBJECT TO GENERAL PROPERTY TAX					6. MFL CLOSED ENTERED AFTER 2004 7. MFL OPEN ENTERED BEFORE 2005 8. MFL CLOSED ENTERED BEFORE 2005			EXEMPT FROM GEN. PROPERTY TAX		ACRES THIS LINE
NAME & ADDRESS	SEC. TN. RANGE DESCRIPTION OF PROPERTY	C O D E	ACRES	LAND VALUE	IMPROVEMENT VALUE	TOTAL VALUE	C O D E	ACRES	VALUE	C O D E	ACRES			
01510314101 01510314101 CORN, ROGER & RENITA PO BOX 263 KESHENA, WI, 54135	MENOMINEE INDIAN SCHOOL DISTRICT 3434 W2846 DODGE ROAD HWY 47 PARCEL 117 (A. CORN SR. PROPERTY) (3-B)	A	1.55	\$5,900	\$97,300	\$103,200						1.55		
01510314102 01510314102 BLONG, SUSAN & DAVID PO BOX 415 WASHBURN, WI, 54891	MENOMINEE INDIAN SCHOOL DISTRICT 3434 N371 STH 47/55 S.T.H. 47/55 LOT 1, VOL 3, PG.102 C.S.M.	A	1.22	\$5,000	\$81,300	\$86,300						1.22		
01510314103 01510314103 RONALD CORN W661 RED WING WAY KESHENA, WI, 54135	MENOMINEE INDIAN SCHOOL DISTRICT 3434 W2888 DODGE ROAD LOT 2, CSM 100, VOL 3, PG 119 (BACK LOT)	A	2.19	\$7,500	\$0	\$7,500						2.19		

YEAR
2023

State No.

ASSESSMENT ROLL FOR MENOMINEE Menominee COUNTYKEY TO
CODES1.A - RESIDENTIAL
2.B - COMMERCIAL
3.C - MANUFACTURING
4.D - AGRICULTURAL5.E - UNDEVELOPED
5m - AGRICULTURAL FOREST
6.F - PRODUCTIVE FOREST LANDS
7.G - OTHER1. PFC REG. ENTERED BEFORE 1/1/72
2. PFC REG. ENTERED AFTER 12/31/71
3. PFC SPECIAL CLASSIFICATION
4. COUNTY FOREST CROP
5. MFL OPEN ENTERED AFTER 2004
6. MFL CLOSED ENTERED AFTER 2004
7. MFL OPEN ENTERED BEFORE 2005
8. MFL CLOSED ENTERED BEFORE 20051. FEDERAL
2. STATE
3. COUNTY
4. OTHEREXEMPT FROM GEN.
PROPERTY TAX**TOTAL
ACRES
THIS
LINE**

PARCEL NUMBER	SCHOOL DIST.	VOL/PAGE - REG. DEEDS	TOTAL ACRES OF DESC.	ACREAGE & VALUE OF DESCRIPTION SUBJECT TO GENERAL PROPERTY TAX					6. MFL CLOSED ENTERED AFTER 2004 7. MFL OPEN ENTERED BEFORE 2005 8. MFL CLOSED ENTERED BEFORE 2005			EXEMPT FROM GEN. PROPERTY TAX		ACRES THIS LINE
NAME & ADDRESS	SEC. TN. RANGE DESCRIPTION OF PROPERTY	C O D E	ACRES	LAND VALUE	IMPROVEMENT VALUE	TOTAL VALUE	C O D E	ACRES	VALUE	C O D E	ACRES			
01510314105 01510314105 JEAN M CORN W2893 DODGE ROAD KESHENA, WI, 54135	MENOMINEE INDIAN SCHOOL DISTRICT 3434 W2893 DODGE ROAD HWY 47 PARCEL ____ PG.26 CSM PART OF SW/4 OF THE NW/4 OF SEC.36 T28N R15E LOT 5, CSM99, VOL 3, PG 117 (3-B)	A	1.50	\$5,700	\$81,300	\$87,000						1.50		
01510314106 01510314106 CORN, WILLIAM PO BOX 935 KESHENA, WI, 54135	MENOMINEE INDIAN SCHOOL DISTRICT 3434 W2896 DODGE ROAD LOT 3, CSM 100, VOL. 3 PG. 119	A	2.16	\$7,400	\$24,500	\$31,900						2.16		
01510314107 01510314107 TRACY A FOWLER PO BOX 245 KESHENA, WI, 54135	MENOMINEE INDIAN SCHOOL DISTRICT 3434 W2894 DUQUAINE ROAD LOT 6, CSM 99, VOL 3, PG 117	A	1.50	\$5,700	\$0	\$5,700						1.50		

YEAR
2023

State No.

ASSESSMENT ROLL FOR MENOMINEE Menominee COUNTYKEY TO
CODES1.A - RESIDENTIAL
2.B - COMMERCIAL
3.C - MANUFACTURING
4.D - AGRICULTURAL5.E - UNDEVELOPED
5m - AGRICULTURAL FOREST
6.F - PRODUCTIVE FOREST LANDS
7.G - OTHER1. PFC REG. ENTERED BEFORE 1/1/72
2. PFC REG. ENTERED AFTER 12/31/71
3. PFC SPECIAL CLASSIFICATION
4. COUNTY FOREST CROP
5. MFL OPEN ENTERED AFTER 2004
6. MFL CLOSED ENTERED AFTER 2004
7. MFL OPEN ENTERED BEFORE 2005
8. MFL CLOSED ENTERED BEFORE 20051. FEDERAL
2. STATE
3. COUNTY
4. OTHEREXEMPT FROM GEN.
PROPERTY TAX**TOTAL
ACRES
THIS
LINE**

PARCEL NUMBER	SCHOOL DIST.	VOL/PAGE - REG. DEEDS	TOTAL ACRES OF DESC.	ACREAGE & VALUE OF DESCRIPTION SUBJECT TO GENERAL PROPERTY TAX								EXEMPT FROM GEN. PROPERTY TAX		TOTAL ACRES THIS LINE
NAME & ADDRESS	SEC. TN. RANGE DESCRIPTION OF PROPERTY	C O D E	ACRES	LAND VALUE	IMPROVEMENT VALUE	TOTAL VALUE	C O D E	ACRES	VALUE	C O D E	ACRES			
2563 01510314200 01510314200 SKENANDORE, LEON & CARRIE RT 6 BOX 252 SHAWANO, WI, 54135	MENOMINEE INDIAN SCHOOL DISTRICT 3434 W2872 DODGE ROAD LOT 2, CSM 98, VOL 3, PG 116	A	1.00	\$4,500	\$82,000	\$86,500								1.00
2564 01510314210 01510314210 KALA J WILBER PO BOX 45 KESHENA, WI, 54135	MENOMINEE INDIAN SCHOOL DISTRICT 3434 W2860 DODGE ROAD LOT 1, CSM 98, VOL3. PG116	A	1.00	\$4,500	\$81,300	\$85,800								1.00
2565 01510315010 01510315010 DODGE, RICHARD R. & PAULINE F. (TRUST) 5216 BISHOPS BAY PKWY #228 MIDDLETON, WI, 53597	MENOMINEE INDIAN SCHOOL DISTRICT 3434 W2945 DODGE ROAD E/4 & THE E/2 OF THE W/2 OF THE SE/4 & T HAT PART OF W/2 OF THE W/2 OF THE SW/4 O F THE SE/4 OF THE NW/4 OF THE WOLF RIVER SEC. 35 T 28N R15E (3-B)	A F E	1.00 28.77 3.00	\$4,500 \$64,700 \$1,200	\$57,100 \$0 \$0	\$61,600 \$64,700 \$1,200								32.77
			Parcel Total	32.77	\$70,400	\$57,100	\$127,500		0.00	\$0		0.00		

YEAR
2023

State No.

ASSESSMENT ROLL FOR MENOMINEE Menominee COUNTYKEY TO
CODES1.A - RESIDENTIAL
2.B - COMMERCIAL
3.C - MANUFACTURING
4.D - AGRICULTURAL5.E - UNDEVELOPED
5m - AGRICULTURAL FOREST
6.F - PRODUCTIVE FOREST LANDS
7.G - OTHER1. PFC REG. ENTERED BEFORE 1/1/72
2. PFC REG. ENTERED AFTER 12/31/71
3. PFC SPECIAL CLASSIFICATION
4. COUNTY FOREST CROP
5. MFL OPEN ENTERED AFTER 2004
6. MFL CLOSED ENTERED AFTER 2004
7. MFL OPEN ENTERED BEFORE 2005
8. MFL CLOSED ENTERED BEFORE 20051. FEDERAL
2. STATE
3. COUNTY
4. OTHEREXEMPT FROM GEN.
PROPERTY TAX**TOTAL
ACRES
THIS
LINE**

PARCEL NUMBER	SCHOOL DIST.	VOL/PAGE - REG. DEEDS	TOTAL ACRES OF DESC.	ACREAGE & VALUE OF DESCRIPTION SUBJECT TO GENERAL PROPERTY TAX						6. MFL CLOSED ENTERED AFTER 2004 7. MFL OPEN ENTERED BEFORE 2005 8. MFL CLOSED ENTERED BEFORE 2005		EXEMPT FROM GEN. PROPERTY TAX		ACRES THIS LINE
NAME & ADDRESS	SEC. TN. RANGE DESCRIPTION OF PROPERTY	C O D E	ACRES	LAND VALUE	IMPROVEMENT VALUE	TOTAL VALUE	C O D E	ACRES	VALUE	C O D E	ACRES			
01510315011 01510315011 DODGE, STEVEN PO BOX 1030 KESHENA, WI, 54135	MENOMINEE INDIAN SCHOOL DISTRICT 3434 W2910 DODGE ROAD PART OF PARCEL 1 VOL. 1 PG. 84-84A CSM A KA PARCEL 118 MEASURING 208.71X208.71X 2 08.71X208.71 (3-B)	A	1.00	\$4,500	\$66,000	\$70,500						1.00		
01510315020 01510315020 USA IN TRUST PO BOX 910 KESHENA, WI, 54135	MENOMINEE INDIAN SCHOOL DISTRICT 3434 N400 STH 47/55 HWY 47 LOT 1 PARCEL 123 VOL.2 PG.309 CSM (3-B) (EXCEPT LOT 1 V3 P32 CSM)									X5	0.00	0.00		
01510315021 01510315021 M.I.T.W.; (BASINA, DELIA & VARLIN) PO BOX 910 KESHENA, WI, 54135	MENOMINEE INDIAN SCHOOL DISTRICT 3434 STH 47/55 47 / 55 LOT 1 V3 P32 CSM									X5	0.00	0.00		

YEAR
2023

State No.

ASSESSMENT ROLL FOR MENOMINEE Menominee COUNTYKEY TO
CODES1.A - RESIDENTIAL
2.B - COMMERCIAL
3.C - MANUFACTURING
4.D - AGRICULTURAL5.E - UNDEVELOPED
5m - AGRICULTURAL FOREST
6.F - PRODUCTIVE FOREST LANDS
7.G - OTHER1. PFC REG. ENTERED BEFORE 1/1/72
2. PFC REG. ENTERED AFTER 12/31/71
3. PFC SPECIAL CLASSIFICATION
4. COUNTY FOREST CROP
5. MFL OPEN ENTERED AFTER 2004
6. MFL CLOSED ENTERED AFTER 2004
7. MFL OPEN ENTERED BEFORE 2005
8. MFL CLOSED ENTERED BEFORE 20051. FEDERAL
2. STATE
3. COUNTY
4. OTHEREXEMPT FROM GEN.
PROPERTY TAX**TOTAL
ACRES
THIS
LINE**

PARCEL NUMBER	SCHOOL DIST.	VOL/PAGE - REG. DEEDS	TOTAL ACRES OF DESC.	ACREAGE & VALUE OF DESCRIPTION SUBJECT TO GENERAL PROPERTY TAX					6. MFL CLOSED ENTERED AFTER 2004 7. MFL OPEN ENTERED BEFORE 2005 8. MFL CLOSED ENTERED BEFORE 2005			EXEMPT FROM GEN. PROPERTY TAX		ACRES THIS LINE
NAME & ADDRESS	SEC. TN. RANGE DESCRIPTION OF PROPERTY	C O D E	ACRES	LAND VALUE	IMPROVEMENT VALUE	TOTAL VALUE	C O D E	ACRES	VALUE	C O D E	ACRES			
01510315022 01510315022 WARREN K WILBER JR PO BOX 1266 KESHENA, WI, 54135	MENOMINEE INDIAN SCHOOL DISTRICT 3434 N358 STH 47/55 HWY 47 LOT 2 PARCEL 123 VOL.2 PG.309 CSM (3-B) N/K/A LOT 1, CSM 309 VOL2, PAGE 309 1.030 ACRES	A	1.33	\$5,300	\$163,600	\$168,900						1.33		
01510315023 01510315023 FRECHETTE, MARTINA PO BOX 567 KESHENA, WI, 54135	MENOMINEE INDIAN SCHOOL DISTRICT 3434 N350 STH 47/55 HWY 47 LOT 2 PARCEL 123 VOL 2 PG 309 CSM (3-B) N/K/A LOT 2 CSM 309 VOL 2, PAGE 309 1.030 ACRES	A	1.03	\$4,600	\$0	\$4,600						1.03		
01510315024 01510315024 FRECHETTE, MARTINA PO BOX 567 KESHENA, WI, 54135	MENOMINEE INDIAN SCHOOL DISTRICT 3434 N342 STH 47/55 N342 STH 47/55 HWY 47 LOT 3 VOL.3 PG.334-335 1.376 ACRES	A	1.38	\$5,400	\$114,500	\$119,900						1.38		

YEAR
2023

State No.

ASSESSMENT ROLL FOR MENOMINEE Menominee COUNTYKEY TO
CODES1.A - RESIDENTIAL
2.B - COMMERCIAL
3.C - MANUFACTURING
4.D - AGRICULTURAL5.E - UNDEVELOPED
5m - AGRICULTURAL FOREST
6.F - PRODUCTIVE FOREST LANDS
7.G - OTHER1. PFC REG. ENTERED BEFORE 1/1/72
2. PFC REG. ENTERED AFTER 12/31/71
3. PFC SPECIAL CLASSIFICATION
4. COUNTY FOREST CROP
5. MFL OPEN ENTERED AFTER 2004
6. MFL CLOSED ENTERED AFTER 2004
7. MFL OPEN ENTERED BEFORE 2005
8. MFL CLOSED ENTERED BEFORE 20051. FEDERAL
2. STATE
3. COUNTY
4. OTHEREXEMPT FROM GEN.
PROPERTY TAX**TOTAL
ACRES
THIS
LINE**

PARCEL NUMBER	SCHOOL DIST.	VOL/PAGE - REG. DEEDS	TOTAL ACRES OF DESC.	ACREAGE & VALUE OF DESCRIPTION SUBJECT TO GENERAL PROPERTY TAX						6. MFL CLOSED ENTERED AFTER 2004 7. MFL OPEN ENTERED BEFORE 2005 8. MFL CLOSED ENTERED BEFORE 2005		EXEMPT FROM GEN. PROPERTY TAX		ACRES THIS LINE
NAME & ADDRESS	SEC. TN. RANGE DESCRIPTION OF PROPERTY	C O D E	ACRES	LAND VALUE	IMPROVEMENT VALUE	TOTAL VALUE	C O D E	ACRES	VALUE	C O D E	ACRES			
01510315025 01510315025 FRECHETTE, MARTINA PO BOX 567 KESHENA, WI, 54135	MENOMINEE INDIAN SCHOOL DISTRICT 3434 N330 STH 47/55 HWY 47 LOT 2 PARCEL 123 VOL 2 PG 309 CSM (3-B) N/K/A LOT 4, CSM 309 VOL 2, PAGE 309 1.070 ACRES	A	1.07	\$4,700	\$0	\$4,700						1.07		
01510315026 01510315026 U.S.A. IN TRUST; WILBER, CHERLENE ANN NOT AVAILABLE NOT AVAILABLE, NA, 00000	MENOMINEE INDIAN SCHOOL DISTRICT 3434 STH 47/55 HWY 47 LOT 1 VOL.2 PG.306									X1	0.00	0.00		
01510315028 01510315028 PETER F MARTIN, LYNETTE H MARTIN N410 STH 47/55 SHAWANO, WI, 54166	MENOMINEE INDIAN SCHOOL DISTRICT 3434 N410 STH 47/55 HWY 47 PARCEL 121 VOL.1 PG.86 (S 1/2 OF) (3-B)	A	0.70	\$3,700	\$29,400	\$33,100						0.70		

YEAR
2023

State No.

ASSESSMENT ROLL FOR MENOMINEE Menominee COUNTYKEY TO
CODES1.A - RESIDENTIAL
2.B - COMMERCIAL
3.C - MANUFACTURING
4.D - AGRICULTURAL5.E - UNDEVELOPED
5m - AGRICULTURAL FOREST
6.F - PRODUCTIVE FOREST LANDS
7.G - OTHER1. PFC REG. ENTERED BEFORE 1/1/72
2. PFC REG. ENTERED AFTER 12/31/71
3. PFC SPECIAL CLASSIFICATION
4. COUNTY FOREST CROP
5. MFL OPEN ENTERED AFTER 2004
6. MFL CLOSED ENTERED AFTER 2004
7. MFL OPEN ENTERED BEFORE 2005
8. MFL CLOSED ENTERED BEFORE 20051. FEDERAL
2. STATE
3. COUNTY
4. OTHEREXEMPT FROM GEN.
PROPERTY TAX**TOTAL
ACRES
THIS
LINE**

PARCEL NUMBER	SCHOOL DIST.	VOL/PAGE - REG. DEEDS	TOTAL ACRES OF DESC.	ACREAGE & VALUE OF DESCRIPTION SUBJECT TO GENERAL PROPERTY TAX								EXEMPT FROM GEN. PROPERTY TAX		TOTAL ACRES THIS LINE
NAME & ADDRESS	SEC. TN. RANGE DESCRIPTION OF PROPERTY	C O D E	ACRES	LAND VALUE	IMPROVEMENT VALUE	TOTAL VALUE	C O D E	ACRES	VALUE	C O D E	ACRES			
2575 01510315030 01510315030 MENOMINEE INDIAN SCHOOL DISTRICT 3434 MENOMINEE INDIAN SCHOOL DISTRICT PO BOX 399 KESHENA, WI, 54135	N432 STH 47/55 HWY 47 PARCEL 121 VOL.1 PG.86 CSM (3-B)									X5	0.00			0.00
2576 01510315034 01510315034 MENOMINEE INDIAN SCHOOL DISTRICT 3434 MIEDA, LLC,,, PO BOX 460 KESHENA, WI, 54135	W2818-W2820 WARRINGTON ROAD W2820 WARRINGTON RD HWY 47 LOT 1, VOL 3, PG 332 CSM #197	B	5.00	\$75,000	\$1,672,600	\$1,747,600								5.00
2577 01510315035 01510315035 MENOMINEE INDIAN SCHOOL DISTRICT 3434 MENOMINI YOU INC PO BOX 1108 KESHENA, WI, 54135	STH 47/55 HWY 47 LOT 1 VOL. 2 PG. 310 CSM BEING PA RT OF PARCEL 1 AKA PARCEL 121 (7 ACRES) 3 -B. N/K/A PART OF LOT 2 CSM #197, VOL 3, PG 332	B	3.52	\$15,800	\$0	\$15,800								3.52

YEAR
2023

State No.

ASSESSMENT ROLL FOR MENOMINEE Menominee COUNTYKEY TO
CODES1.A - RESIDENTIAL
2.B - COMMERCIAL
3.C - MANUFACTURING
4.D - AGRICULTURAL5.E - UNDEVELOPED
5m - AGRICULTURAL FOREST
6.F - PRODUCTIVE FOREST LANDS
7.G - OTHER1. PFC REG. ENTERED BEFORE 1/1/72
2. PFC REG. ENTERED AFTER 12/31/71
3. PFC SPECIAL CLASSIFICATION
4. COUNTY FOREST CROP
5. MFL OPEN ENTERED AFTER 2004
6. MFL CLOSED ENTERED AFTER 2004
7. MFL OPEN ENTERED BEFORE 2005
8. MFL CLOSED ENTERED BEFORE 20051. FEDERAL
2. STATE
3. COUNTY
4. OTHEREXEMPT FROM GEN.
PROPERTY TAX**TOTAL
ACRES
THIS
LINE**

PARCEL NUMBER	SCHOOL DIST.	VOL/PAGE - REG. DEEDS	TOTAL ACRES OF DESC.	ACREAGE & VALUE OF DESCRIPTION SUBJECT TO GENERAL PROPERTY TAX						6. MFL CLOSED ENTERED AFTER 2004 7. MFL OPEN ENTERED BEFORE 2005 8. MFL CLOSED ENTERED BEFORE 2005		EXEMPT FROM GEN. PROPERTY TAX		ACRES THIS LINE
NAME & ADDRESS	SEC. TN. RANGE DESCRIPTION OF PROPERTY	C O D E	ACRES	LAND VALUE	IMPROVEMENT VALUE	TOTAL VALUE	C O D E	ACRES	VALUE	C O D E	ACRES			
01510315040 01510315040 MENOMINEE INDIAN SCHOOL DISTRICT 3434 MENOMINEE INDIAN SCHOOL DISTRICT NOT AVAILABLE NOT AVAILABLE, NA, 00000	STH 47/55 HWY 47 PARCEL 120 PG.83									X3	0.00	0.00		
01510315050 01510315050 MENOMINEE INDIAN SCHOOL DISTRICT 3434 VILLAGOMEZ, JOSEPH & LAUREN PO BOX 400 KESHENA, WI, 54135	W2753 WARRINGTON ROAD HWY 47 LOT 1 VOL.2 PG.19 CSM (3-C)	A	2.30	\$7,700	\$59,900	\$67,600						2.30		
01510315060 01510315060 MENOMINEE INDIAN SCHOOL DISTRICT 3434 PAULA KATHLEEN WAUPOCHICK BHALLA 1606 LOTUS GLEN ESCONDIDO, CA, 92026	W2693 WARRINGTON ROAD HWY 47 LOT 1, VOL 2, PG 308.	A	0.59	\$3,400	\$0	\$3,400						0.59		

YEAR
2023

State No.

ASSESSMENT ROLL FOR MENOMINEE Menominee COUNTYKEY TO
CODES1.A - RESIDENTIAL
2.B - COMMERCIAL
3.C - MANUFACTURING
4.D - AGRICULTURAL5.E - UNDEVELOPED
5m - AGRICULTURAL FOREST
6.F - PRODUCTIVE FOREST LANDS
7.G - OTHER1. PFC REG. ENTERED BEFORE 1/1/72
2. PFC REG. ENTERED AFTER 12/31/71
3. PFC SPECIAL CLASSIFICATION
4. COUNTY FOREST CROP
5. MFL OPEN ENTERED AFTER 2004
6. MFL CLOSED ENTERED AFTER 2004
7. MFL OPEN ENTERED BEFORE 2005
8. MFL CLOSED ENTERED BEFORE 20051. FEDERAL
2. STATE
3. COUNTY
4. OTHEREXEMPT FROM GEN.
PROPERTY TAX**TOTAL
ACRES
THIS
LINE**

PARCEL NUMBER	SCHOOL DIST.	VOL/PAGE - REG. DEEDS	TOTAL ACRES OF DESC.	ACREAGE & VALUE OF DESCRIPTION SUBJECT TO GENERAL PROPERTY TAX						6. MFL CLOSED ENTERED AFTER 2004 7. MFL OPEN ENTERED BEFORE 2005 8. MFL CLOSED ENTERED BEFORE 2005		EXEMPT FROM GEN. PROPERTY TAX		ACRES THIS LINE
NAME & ADDRESS	SEC. TN. RANGE DESCRIPTION OF PROPERTY	C O D E	ACRES	LAND VALUE	IMPROVEMENT VALUE	TOTAL VALUE	C O D E	ACRES	VALUE	C O D E	ACRES			
01510315070 01510315070 MENOMINEE INDIAN SCHOOL DISTRICT 3434 BENJAMIN & BETTY JEAN WARRINGTON PO BOX 65 KESHENA, WI, 54135	WARRINGTON ROAD HWY 47 PARCEL 129 VOL.1 PG.91 (PART OF) 150'X 145' LOT (3)	A	0.49	\$2,200	\$0	\$2,200						0.49		
01510315080 01510315080 MENOMINEE INDIAN SCHOOL DISTRICT 3434 U.S.A. IN TRUST NOT AVAILABLE NOT AVAILABLE, NA, 00000	STH 47/55 HWY 47 PARCEL 129 VOL.1 PG.91 CSM (EXCEP T 150'X 145' LOT TO B.WARRINGTON)									X1	0.00	0.00		
01510315090 01510315090 MENOMINEE INDIAN SCHOOL DISTRICT 3434 U.S.A. IN TRUST NOT AVAILABLE NOT AVAILABLE, NA, 00000	STH 47/55 SW/4 OF THE SW/4 OF THE SW/4 OF SEC.30 & NW/4 OF THE NW/4 OF THE NW/4 OF SEC.31 T28N R16E (25 ACRES)									X1	0.00	0.00		

YEAR
2023

State No.

ASSESSMENT ROLL FOR MENOMINEE Menominee COUNTYKEY TO
CODES1.A - RESIDENTIAL
2.B - COMMERCIAL
3.C - MANUFACTURING
4.D - AGRICULTURAL5.E - UNDEVELOPED
5m - AGRICULTURAL FOREST
6.F - PRODUCTIVE FOREST LANDS
7.G - OTHER1. PFC REG. ENTERED BEFORE 1/1/72
2. PFC REG. ENTERED AFTER 12/31/71
3. PFC SPECIAL CLASSIFICATION
4. COUNTY FOREST CROP
5. MFL OPEN ENTERED AFTER 2004
6. MFL CLOSED ENTERED AFTER 2004
7. MFL OPEN ENTERED BEFORE 2005
8. MFL CLOSED ENTERED BEFORE 20051. FEDERAL
2. STATE
3. COUNTY
4. OTHEREXEMPT FROM GEN.
PROPERTY TAX**TOTAL
ACRES
THIS
LINE**

PARCEL NUMBER	SCHOOL DIST.	VOL/PAGE - REG. DEEDS	TOTAL ACRES OF DESC.	ACREAGE & VALUE OF DESCRIPTION SUBJECT TO GENERAL PROPERTY TAX								EXEMPT FROM GEN. PROPERTY TAX		TOTAL ACRES THIS LINE
NAME & ADDRESS	SEC. TN. RANGE DESCRIPTION OF PROPERTY	C O D E	ACRES	LAND VALUE	IMPROVEMENT VALUE	TOTAL VALUE	C O D E	ACRES	VALUE	C O D E	ACRES			
2584 01510315100 01510315100 MENOMINEE INDIAN TRIBE OF WISCONSIN PO BOX 910 KESHENA, WI, 54135	MENOMINEE INDIAN SCHOOL DISTRICT 3434 N545 STH 47/55 HWY 47 PARCEL 115 PG.83 CSM SE.35 T28N R 15E (3-C) V.2 & P.195									X4	0.00			0.00
2585 01510315105 01510315105 TUCKER, ANNALEE PO BOX 764 KESHENA, WI, 54135	MENOMINEE INDIAN SCHOOL DISTRICT 3434 N571 STH 47/55 HWY 47 PARCEL 1 VOL.2 PG.83 CSM(PART OF) (3-C.). N/K/A LOT 1, VOL 2, PG 193.	A	1.06	\$4,700	\$27,300	\$32,000								1.06
2586 01510316010 01510316010 U.S.A. IN TRUST; JOYCE RICHTER NOT AVAILABLE NOT AVAILABLE, NA, 00000	MENOMINEE INDIAN SCHOOL DISTRICT 3434 STH 47/55 PART OF THE SW/4 OF THE SW/4 OF SEC.25 T 28N R15E									X1	0.00			0.00

YEAR
2023

State No.

ASSESSMENT ROLL FOR MENOMINEE Menominee COUNTYKEY TO
CODES1.A - RESIDENTIAL
2.B - COMMERCIAL
3.C - MANUFACTURING
4.D - AGRICULTURAL5.E - UNDEVELOPED
5m - AGRICULTURAL FOREST
6.F - PRODUCTIVE FOREST LANDS
7.G - OTHER1. PFC REG. ENTERED BEFORE 1/1/72
2. PFC REG. ENTERED AFTER 12/31/71
3. PFC SPECIAL CLASSIFICATION
4. COUNTY FOREST CROP
5. MFL OPEN ENTERED AFTER 2004
6. MFL CLOSED ENTERED AFTER 2004
7. MFL OPEN ENTERED BEFORE 2005
8. MFL CLOSED ENTERED BEFORE 20051. FEDERAL
2. STATE
3. COUNTY
4. OTHEREXEMPT FROM GEN.
PROPERTY TAX**TOTAL
ACRES
THIS
LINE**

PARCEL NUMBER	SCHOOL DIST.	VOL/PAGE - REG. DEEDS	TOTAL ACRES OF DESC.	ACREAGE & VALUE OF DESCRIPTION SUBJECT TO GENERAL PROPERTY TAX								EXEMPT FROM GEN. PROPERTY TAX		TOTAL ACRES THIS LINE
NAME & ADDRESS	SEC. TN. RANGE DESCRIPTION OF PROPERTY	C O D E	ACRES	LAND VALUE	IMPROVEMENT VALUE	TOTAL VALUE	C O D E	ACRES	VALUE	C O D E	ACRES			
2587 01510316020 01510316020 U.S.A. IN TRUST NOT AVAILABLE NOT AVAILABLE, NA, 00000	MENOMINEE INDIAN SCHOOL DISTRICT 3434 STH 47/55 HWY 47 PARCEL 97 VOL.1 PG.67 CSM SCE.25 T28N R16E									X1	0.00			0.00
2588 01510316030 01510316030 MENOMINEE GAS INC. PO BOX 289 MINOCQUA, WI, 54548	MENOMINEE INDIAN SCHOOL DISTRICT 3434 CHIEF CARRON RD HWY 47 PARCEL 28 VOL. 1 PG 21 & 22 SEC. 23,24,25 T28N R1_E (3-C)	A	1.17	\$4,900	\$0	\$4,900								1.17
2589 01510316035 01510316035 U.S.A. IN TRUST NOT AVAILABLE NOT AVAILABLE, NA, 00000	MENOMINEE INDIAN SCHOOL DISTRICT 3434 STH 47/55 HWY 47 PARCEL 40 VOL.1 PG.23,24 SEC.23,2 4,25 T28N R1_E									X1	0.00			0.00

YEAR
2023

State No.

ASSESSMENT ROLL FOR MENOMINEE Menominee COUNTYKEY TO
CODES1.A - RESIDENTIAL
2.B - COMMERCIAL
3.C - MANUFACTURING
4.D - AGRICULTURAL5.E - UNDEVELOPED
5m - AGRICULTURAL FOREST
6.F - PRODUCTIVE FOREST LANDS
7.G - OTHER1. PFC REG. ENTERED BEFORE 1/1/72
2. PFC REG. ENTERED AFTER 12/31/71
3. PFC SPECIAL CLASSIFICATION
4. COUNTY FOREST CROP
5. MFL OPEN ENTERED AFTER 2004
6. MFL CLOSED ENTERED AFTER 2004
7. MFL OPEN ENTERED BEFORE 2005
8. MFL CLOSED ENTERED BEFORE 20051. FEDERAL
2. STATE
3. COUNTY
4. OTHEREXEMPT FROM GEN.
PROPERTY TAX**TOTAL
ACRES
THIS
LINE**

PARCEL NUMBER	SCHOOL DIST.	VOL/PAGE - REG. DEEDS	TOTAL ACRES OF DESC.	ACREAGE & VALUE OF DESCRIPTION SUBJECT TO GENERAL PROPERTY TAX						6. MFL CLOSED ENTERED AFTER 2004 7. MFL OPEN ENTERED BEFORE 2005 8. MFL CLOSED ENTERED BEFORE 2005		EXEMPT FROM GEN. PROPERTY TAX		ACRES THIS LINE
NAME & ADDRESS	SEC. TN. RANGE DESCRIPTION OF PROPERTY	C O D E	ACRES	LAND VALUE	IMPROVEMENT VALUE	TOTAL VALUE	C O D E	ACRES	VALUE	C O D E	ACRES			
01510316040 01510316040 U.S.A. IN TRUST NOT AVAILABLE NOT AVAILABLE, NA, 00000	MENOMINEE INDIAN SCHOOL DISTRICT 3434 STH 47/55 HWY 47 PARCEL 40 VOL.1 PG.37 CSM									X1	0.00	0.00		
01510316050 01510316050 Bo-Dilly Enterprises, LLC N2544 Hickory Lane Clintonville, Wisconsin, 54929	MENOMINEE INDIAN SCHOOL DISTRICT 3434 N924 STH 47/55 HWY 47 LOT 1 VOL.2 PG.10,11 CSM (3-G 9-A)	A	1.50	\$5,700	\$0	\$5,700						1.50		
01510316060 01510316060 Bo-Dilly Enterprises, LLC N2544 Hickory Lane Clintonville, Wisconsin, 54929	MENOMINEE INDIAN SCHOOL DISTRICT 3434 N926 STH 47/55 HWY 47 LOT 2 VOL. 2 PG. 10 CSM (3-G 9-A)	B	3.44	\$16,000	\$288,600	\$304,600						3.44		

YEAR
2023

State No.

ASSESSMENT ROLL FOR MENOMINEE Menominee COUNTYKEY TO
CODES1.A - RESIDENTIAL
2.B - COMMERCIAL
3.C - MANUFACTURING
4.D - AGRICULTURAL5.E - UNDEVELOPED
5m - AGRICULTURAL FOREST
6.F - PRODUCTIVE FOREST LANDS
7.G - OTHER1. PFC REG. ENTERED BEFORE 1/1/72
2. PFC REG. ENTERED AFTER 12/31/71
3. PFC SPECIAL CLASSIFICATION
4. COUNTY FOREST CROP
5. MFL OPEN ENTERED AFTER 2004
6. MFL CLOSED ENTERED AFTER 2004
7. MFL OPEN ENTERED BEFORE 2005
8. MFL CLOSED ENTERED BEFORE 20051. FEDERAL
2. STATE
3. COUNTY
4. OTHEREXEMPT FROM GEN.
PROPERTY TAX**TOTAL
ACRES
THIS
LINE**

PARCEL NUMBER	SCHOOL DIST.	VOL/PAGE - REG. DEEDS	TOTAL ACRES OF DESC.	ACREAGE & VALUE OF DESCRIPTION SUBJECT TO GENERAL PROPERTY TAX						6. MFL CLOSED ENTERED AFTER 2004 7. MFL OPEN ENTERED BEFORE 2005 8. MFL CLOSED ENTERED BEFORE 2005		EXEMPT FROM GEN. PROPERTY TAX		ACRES THIS LINE
NAME & ADDRESS	SEC. TN. RANGE DESCRIPTION OF PROPERTY	C O D E	ACRES	LAND VALUE	IMPROVEMENT VALUE	TOTAL VALUE	C O D E	ACRES	VALUE	C O D E	ACRES			
01510316070 01510316070 WILLIAM A MARTIN W8937 COUNTY ROAD A SHAWANO, WI, 54166	MENOMINEE INDIAN SCHOOL DISTRICT 3434 N927 STH 47/55 HWY 47 PARCEL 65 VOL.1 PG.68 CSM (3-C 9- A). N/K/A LOT 2, VOL 2, PG 326.	A	1.64	\$6,100	\$0	\$6,100						1.64		
01510316080 01510316080 MARTIN, WILLIAM A W8937 CTY RD A SHAWANO, WI, 54166	MENOMINEE INDIAN SCHOOL DISTRICT 3434 N929 STH 47/55 HWY 47 PARCEL 65 VOL. 1 PG. 68 CSM (WOLF RIVER PLAZA OR HILL STOP) 3-G 9- A	B	0.80	\$4,000	\$160,100	\$164,100						0.80		
01510316090 01510316090 U.S.A. IN TRUST NOT AVAILABLE NOT AVAILABLE, NA, 00000	MENOMINEE INDIAN SCHOOL DISTRICT 3434 STH 47/55 HWY 47 LOT 1 VOL.2 PG.72 CSM									X1	0.00	0.00		

YEAR
2023

State No.

ASSESSMENT ROLL FOR MENOMINEE Menominee COUNTYKEY TO
CODES1.A - RESIDENTIAL
2.B - COMMERCIAL
3.C - MANUFACTURING
4.D - AGRICULTURAL5.E - UNDEVELOPED
5m - AGRICULTURAL FOREST
6.F - PRODUCTIVE FOREST LANDS
7.G - OTHER1. PFC REG. ENTERED BEFORE 1/1/72
2. PFC REG. ENTERED AFTER 12/31/71
3. PFC SPECIAL CLASSIFICATION
4. COUNTY FOREST CROP
5. MFL OPEN ENTERED AFTER 2004
6. MFL CLOSED ENTERED AFTER 2004
7. MFL OPEN ENTERED BEFORE 2005
8. MFL CLOSED ENTERED BEFORE 20051. FEDERAL
2. STATE
3. COUNTY
4. OTHEREXEMPT FROM GEN.
PROPERTY TAX**TOTAL
ACRES
THIS
LINE**

PARCEL NUMBER	SCHOOL DIST.	VOL/PAGE - REG. DEEDS	TOTAL ACRES OF DESC.	ACREAGE & VALUE OF DESCRIPTION SUBJECT TO GENERAL PROPERTY TAX						6. MFL CLOSED ENTERED AFTER 2004 7. MFL OPEN ENTERED BEFORE 2005 8. MFL CLOSED ENTERED BEFORE 2005		EXEMPT FROM GEN. PROPERTY TAX		ACRES THIS LINE
NAME & ADDRESS	SEC. TN. RANGE DESCRIPTION OF PROPERTY	C O D E	ACRES	LAND VALUE	IMPROVEMENT VALUE	TOTAL VALUE	C O D E	ACRES	VALUE	C O D E	ACRES			
01510316100 01510316100 U.S.A. IN TRUST NOT AVAILABLE NOT AVAILABLE, NA, 00000	MENOMINEE INDIAN SCHOOL DISTRICT 3434 STH 47/55 HWY 47 PARCEL 46 PG.44 CSM									X1	0.00	0.00		
01510317010 01510317010 U.S.A. IN TRUST; JOSEPH SANAPAW NOT AVAILABLE NOT AVAILABLE, NA, 00000	MENOMINEE INDIAN SCHOOL DISTRICT 3434 STH 47/55 HWY 47 PARCEL 41 PG.32 CSM									X1	0.00	0.00		
01510317020 01510317020 COURTNEY A WINDORSKI N1491 ST HWY 47 NEOPIT, WI, 54150	MENOMINEE INDIAN SCHOOL DISTRICT 3434 N1154 STH 47 HWY 47 PARCEL 43 VOL.1 PG.33 CSM (8-A)	A	1.48	\$5,700	\$9,900	\$15,600						1.48		

YEAR
2023

State No.

ASSESSMENT ROLL FOR MENOMINEE Menominee COUNTYKEY TO
CODES1.A - RESIDENTIAL
2.B - COMMERCIAL
3.C - MANUFACTURING
4.D - AGRICULTURAL5.E - UNDEVELOPED
5m - AGRICULTURAL FOREST
6.F - PRODUCTIVE FOREST LANDS
7.G - OTHER1. PFC REG. ENTERED BEFORE 1/1/72
2. PFC REG. ENTERED AFTER 12/31/71
3. PFC SPECIAL CLASSIFICATION
4. COUNTY FOREST CROP
5. MFL OPEN ENTERED AFTER 2004
6. MFL CLOSED ENTERED AFTER 2004
7. MFL OPEN ENTERED BEFORE 2005
8. MFL CLOSED ENTERED BEFORE 20051. FEDERAL
2. STATE
3. COUNTY
4. OTHEREXEMPT FROM GEN.
PROPERTY TAX**TOTAL
ACRES
THIS
LINE**

PARCEL NUMBER	SCHOOL DIST.	VOL/PAGE - REG. DEEDS	TOTAL ACRES OF DESC.	ACREAGE & VALUE OF DESCRIPTION SUBJECT TO GENERAL PROPERTY TAX						6. MFL CLOSED ENTERED AFTER 2004 7. MFL OPEN ENTERED BEFORE 2005 8. MFL CLOSED ENTERED BEFORE 2005		EXEMPT FROM GEN. PROPERTY TAX		ACRES THIS LINE
NAME & ADDRESS	SEC. TN. RANGE DESCRIPTION OF PROPERTY	C O D E	ACRES	LAND VALUE	IMPROVEMENT VALUE	TOTAL VALUE	C O D E	ACRES	VALUE	C O D E	ACRES			
01510317030 01510317030 GAUTHIER, THEODORE & DOREEN PO BOX 903 KESHENA, WI, 54135	MENOMINEE INDIAN SCHOOL DISTRICT 3434 N1160 STH 47 HWY 47 PARCEL 42 VOL.1 PG.33 CSM (8-A)	A	0.56	\$3,400	\$72,100	\$75,500						0.56		
01510317040 01510317040 U.S.A. IN TRUST NOT AVAILABLE NOT AVAILABLE, NA, 00000	MENOMINEE INDIAN SCHOOL DISTRICT 3434 N1166 STH 47 HWY 47 LOT 1 VOL.2 PG.132 CSM									X1	0.00	0.00		
01510317050 01510317050 U.S.A. IN TRUST NOT AVAILABLE NOT AVAILABLE, NA, 00000	MENOMINEE INDIAN SCHOOL DISTRICT 3434 N1172 STH 47 HWY 47 LOT 2 VOL.2 PG.132 CSM									X1	0.00	0.00		

YEAR
2023

State No.

ASSESSMENT ROLL FOR MENOMINEE Menominee COUNTYKEY TO
CODES1.A - RESIDENTIAL
2.B - COMMERCIAL
3.C - MANUFACTURING
4.D - AGRICULTURAL5.E - UNDEVELOPED
5m - AGRICULTURAL FOREST
6.F - PRODUCTIVE FOREST LANDS
7.G - OTHER1. PFC REG. ENTERED BEFORE 1/1/72
2. PFC REG. ENTERED AFTER 12/31/71
3. PFC SPECIAL CLASSIFICATION
4. COUNTY FOREST CROP
5. MFL OPEN ENTERED AFTER 2004
6. MFL CLOSED ENTERED AFTER 2004
7. MFL OPEN ENTERED BEFORE 2005
8. MFL CLOSED ENTERED BEFORE 20051. FEDERAL
2. STATE
3. COUNTY
4. OTHEREXEMPT FROM GEN.
PROPERTY TAX**TOTAL
ACRES
THIS
LINE**

PARCEL NUMBER	SCHOOL DIST.	VOL/PAGE - REG. DEEDS	TOTAL ACRES OF DESC.	ACREAGE & VALUE OF DESCRIPTION SUBJECT TO GENERAL PROPERTY TAX						6. MFL CLOSED ENTERED AFTER 2004 7. MFL OPEN ENTERED BEFORE 2005 8. MFL CLOSED ENTERED BEFORE 2005			EXEMPT FROM GEN. PROPERTY TAX		ACRES THIS LINE
NAME & ADDRESS	SEC. TN. RANGE DESCRIPTION OF PROPERTY	C O D E	ACRES	LAND VALUE	IMPROVEMENT VALUE	TOTAL VALUE	C O D E	ACRES	VALUE	C O D E	ACRES				
01510317060 01510317060 CHEVALIER, GARY M. & MICHELLE L. PO BOX 1013 KESHENA, WI, 54135	MENOMINEE INDIAN SCHOOL DISTRICT 3434 N1180 STH 47 HWY 47 LOT 2 VOL.2 PG.132 CSM (8-A)	A	0.92	\$4,300	\$75,000	\$79,300							0.92		
01510317070 01510317070 U.S.A. IN TRUST NOT AVAILABLE NOT AVAILABLE, NA, 00000	MENOMINEE INDIAN SCHOOL DISTRICT 3434 STH 47 HWY 47 LOT 1 VOL.2 PG.34 CSM SEC. 21 T28 N R15E									X1	0.00		0.00		
01510317080 01510317080 GAUTHIER, THEODORE & CYNTHIA N1250 STH 47 NEOPIT, WI, 54150	MENOMINEE INDIAN SCHOOL DISTRICT 3434 N1238 STH 47 HWY 47 PARCEL 38 VOL.1 PG.29 CSM (8)	A	1.30	\$5,300	\$19,000	\$24,300							1.30		

YEAR
2023

State No.

ASSESSMENT ROLL FOR MENOMINEE Menominee COUNTYKEY TO
CODES1.A - RESIDENTIAL
2.B - COMMERCIAL
3.C - MANUFACTURING
4.D - AGRICULTURAL5.E - UNDEVELOPED
5m - AGRICULTURAL FOREST
6.F - PRODUCTIVE FOREST LANDS
7.G - OTHER1. PFC REG. ENTERED BEFORE 1/1/72
2. PFC REG. ENTERED AFTER 12/31/71
3. PFC SPECIAL CLASSIFICATION
4. COUNTY FOREST CROP
5. MFL OPEN ENTERED AFTER 2004
6. MFL CLOSED ENTERED AFTER 2004
7. MFL OPEN ENTERED BEFORE 2005
8. MFL CLOSED ENTERED BEFORE 20051. FEDERAL
2. STATE
3. COUNTY
4. OTHEREXEMPT FROM GEN.
PROPERTY TAX**TOTAL
ACRES
THIS
LINE**

PARCEL NUMBER	SCHOOL DIST.	VOL/PAGE - REG. DEEDS	TOTAL ACRES OF DESC.	ACREAGE & VALUE OF DESCRIPTION SUBJECT TO GENERAL PROPERTY TAX						6. MFL CLOSED ENTERED AFTER 2004 7. MFL OPEN ENTERED BEFORE 2005 8. MFL CLOSED ENTERED BEFORE 2005		EXEMPT FROM GEN. PROPERTY TAX		ACRES THIS LINE
NAME & ADDRESS	SEC. TN. RANGE DESCRIPTION OF PROPERTY	C O D E	ACRES	LAND VALUE	IMPROVEMENT VALUE	TOTAL VALUE	C O D E	ACRES	VALUE	C O D E	ACRES			
01510317090 01510317090 U.S.A. IN TRUST; FLORA MUNOZ NOT AVAILABLE NOT AVAILABLE, NA, 00000	MENOMINEE INDIAN SCHOOL DISTRICT 3434 N1250 STH 47 HWY 47 PARCEL 37 PG.30 CSM									X1	0.00	0.00		
01510317100 01510317100 U.S.A. IN TRUST NOT AVAILABLE NOT AVAILABLE, NA, 00000	MENOMINEE INDIAN SCHOOL DISTRICT 3434 N1256 STH 47 HWY 47 PARCEL 36 VOL.1 PG.29 CSM									X1	0.00	0.00		
01510318010 01510318010 GAUTHIER, THEODORE & CYNTHIA N1250 STH 47 NEOPIT, WI, 54150	MENOMINEE INDIAN SCHOOL DISTRICT 3434 N1250 STH 47 HWY 47 LOT 1 VOL.2 PG.22 CSM (8)	A	0.59	\$3,400	\$47,400	\$50,800						0.59		

YEAR
2023

State No.

ASSESSMENT ROLL FOR MENOMINEE Menominee COUNTYKEY TO
CODES1.A - RESIDENTIAL
2.B - COMMERCIAL
3.C - MANUFACTURING
4.D - AGRICULTURAL5.E - UNDEVELOPED
5m - AGRICULTURAL FOREST
6.F - PRODUCTIVE FOREST LANDS
7.G - OTHER1. PFC REG. ENTERED BEFORE 1/1/72
2. PFC REG. ENTERED AFTER 12/31/71
3. PFC SPECIAL CLASSIFICATION
4. COUNTY FOREST CROP
5. MFL OPEN ENTERED AFTER 2004
6. MFL CLOSED ENTERED AFTER 2004
7. MFL OPEN ENTERED BEFORE 2005
8. MFL CLOSED ENTERED BEFORE 20051. FEDERAL
2. STATE
3. COUNTY
4. OTHEREXEMPT FROM GEN.
PROPERTY TAX**TOTAL
ACRES
THIS
LINE**

PARCEL NUMBER	SCHOOL DIST.	VOL/PAGE - REG. DEEDS	TOTAL ACRES OF DESC.	ACREAGE & VALUE OF DESCRIPTION SUBJECT TO GENERAL PROPERTY TAX						6. MFL CLOSED ENTERED AFTER 2004 7. MFL OPEN ENTERED BEFORE 2005 8. MFL CLOSED ENTERED BEFORE 2005		EXEMPT FROM GEN. PROPERTY TAX		ACRES THIS LINE
NAME & ADDRESS	SEC. TN. RANGE DESCRIPTION OF PROPERTY	C O D E	ACRES	LAND VALUE	IMPROVEMENT VALUE	TOTAL VALUE	C O D E	ACRES	VALUE	C O D E	ACRES			
01510318020 01510318020 M.I.T.W. (WHITE, LEE & CLAIRE) PO BOX 910 KESHENA, WI, 54135	MENOMINEE INDIAN SCHOOL DISTRICT 3434 N1280 STH 47 HWY 47 PARCEL 39 VOL.1 PG.30 CSM (8)									X5	0.00	0.00		
01510318030 01510318030 U.S.A IN TRUST NOT AVAILABLE NOT AVAILABLE, NA, 00000	MENOMINEE INDIAN SCHOOL DISTRICT 3434 N1202 STH 47 HWY 47 S1/2 OF THE SE/4 OF THE NE/4 OF T HE NE/4 SEC. 21 T28N R15E (8-A) (LISA LY ONS)									X1	0.00	0.00		
01510318040 01510318040 U.S.A. IN TRUST NOT AVAILABLE NOT AVAILABLE, NA, 00000	MENOMINEE INDIAN SCHOOL DISTRICT 3434 STH 47 HWY 47 PARCEL 26 VOL.1 PG.26 CSM									X1	0.00	0.00		

YEAR
2023

State No.

ASSESSMENT ROLL FOR MENOMINEE Menominee COUNTYKEY TO
CODES1.A - RESIDENTIAL
2.B - COMMERCIAL
3.C - MANUFACTURING
4.D - AGRICULTURAL5.E - UNDEVELOPED
5m - AGRICULTURAL FOREST
6.F - PRODUCTIVE FOREST LANDS
7.G - OTHER1. PFC REG. ENTERED BEFORE 1/1/72
2. PFC REG. ENTERED AFTER 12/31/71
3. PFC SPECIAL CLASSIFICATION
4. COUNTY FOREST CROP
5. MFL OPEN ENTERED AFTER 2004
6. MFL CLOSED ENTERED AFTER 2004
7. MFL OPEN ENTERED BEFORE 2005
8. MFL CLOSED ENTERED BEFORE 20051. FEDERAL
2. STATE
3. COUNTY
4. OTHEREXEMPT FROM GEN.
PROPERTY TAX**TOTAL
ACRES
THIS
LINE**

PARCEL NUMBER	SCHOOL DIST.	VOL/PAGE - REG. DEEDS	TOTAL ACRES OF DESC.	ACREAGE & VALUE OF DESCRIPTION SUBJECT TO GENERAL PROPERTY TAX						6. MFL CLOSED ENTERED AFTER 2004 7. MFL OPEN ENTERED BEFORE 2005 8. MFL CLOSED ENTERED BEFORE 2005		EXEMPT FROM GEN. PROPERTY TAX		ACRES THIS LINE
NAME & ADDRESS	SEC. TN. RANGE DESCRIPTION OF PROPERTY	C O D E	ACRES	LAND VALUE	IMPROVEMENT VALUE	TOTAL VALUE	C O D E	ACRES	VALUE	C O D E	ACRES			
01510318050 01510318050 U.S.A. IN TRUST NOT AVAILABLE NOT AVAILABLE, NA, 00000	MENOMINEE INDIAN SCHOOL DISTRICT 3434 N1411 STH 47 HWY 47 PARCEL 29 VOL.1 PG.24 CSM									X1	0.00	0.00		
01510318060 01510318060 USA IN TRUST FOR FOR THE MENOMINEE INDIAN TRIBE OF WI PO BOX 910 KESHENA, WI, 54135	MENOMINEE INDIAN SCHOOL DISTRICT 3434 N1432-N1448 STH 47 HWY 47 PARCEL 27 VOL.1 PG.22 CSM (8) DEN NISON DICKENSON									X5	0.00	0.00		
01510318070 01510318070 U.S.A. IN TRUST NOT AVAILABLE NOT AVAILABLE, NA, 00000	MENOMINEE INDIAN SCHOOL DISTRICT 3434 STH 47 HWY 47 PARCEL 28 PG.23 CSM									X1	0.00	0.00		

YEAR
2023

State No.

ASSESSMENT ROLL FOR MENOMINEE Menominee COUNTYKEY TO
CODES1.A - RESIDENTIAL
2.B - COMMERCIAL
3.C - MANUFACTURING
4.D - AGRICULTURAL5.E - UNDEVELOPED
5m - AGRICULTURAL FOREST
6.F - PRODUCTIVE FOREST LANDS
7.G - OTHER1. PFC REG. ENTERED BEFORE 1/1/72
2. PFC REG. ENTERED AFTER 12/31/71
3. PFC SPECIAL CLASSIFICATION
4. COUNTY FOREST CROP
5. MFL OPEN ENTERED AFTER 2004
6. MFL CLOSED ENTERED AFTER 2004
7. MFL OPEN ENTERED BEFORE 2005
8. MFL CLOSED ENTERED BEFORE 20051. FEDERAL
2. STATE
3. COUNTY
4. OTHEREXEMPT FROM GEN.
PROPERTY TAX**TOTAL
ACRES
THIS
LINE**

PARCEL NUMBER	SCHOOL DIST.	VOL/PAGE - REG. DEEDS	TOTAL ACRES OF DESC.	ACREAGE & VALUE OF DESCRIPTION SUBJECT TO GENERAL PROPERTY TAX								EXEMPT FROM GEN. PROPERTY TAX		TOTAL ACRES THIS LINE
NAME & ADDRESS	SEC. TN. RANGE DESCRIPTION OF PROPERTY	C O D E	ACRES	LAND VALUE	IMPROVEMENT VALUE	TOTAL VALUE	C O D E	ACRES	VALUE	C O D E	ACRES			
2614 01510318080 01510318080 LEILA R BEAUPREY PO BOX 796 KESHENA, WI, 54135	MENOMINEE INDIAN SCHOOL DISTRICT 3434 N1413 STH 47 HWY 47 PARCEL 30 CSM SEC.16 T28N R16E (8)	A	2.72	\$8,800	\$90,900	\$99,700								2.72
2615 01510318090 01510318090 GARDNER, MYLAN K SR. & KAREN W13758 FAIRVIEW RD BOWLER, WI, 54416	MENOMINEE INDIAN SCHOOL DISTRICT 3434 N1590-N1618 STH 47 HWY 47 PARCEL 33 VOL.1 PG.26 CSM (6.78 A CRES) (7)	A	6.70	\$18,700	\$76,700	\$95,400								6.70
2616 01510318095 01510318095 U.S.A. IN TRUST NOT AVAILABLE NOT AVAILABLE, NA, 00000	MENOMINEE INDIAN SCHOOL DISTRICT 3434 STH 47 HWY 47 PARCEL 1 VOL.1 PG.26 & 27A CSM A/ K/A PARCEL 33 (11 ACRES) (7)									X1	0.00			0.00

YEAR
2023

State No.

ASSESSMENT ROLL FOR MENOMINEE Menominee COUNTYKEY TO
CODES1.A - RESIDENTIAL
2.B - COMMERCIAL
3.C - MANUFACTURING
4.D - AGRICULTURAL5.E - UNDEVELOPED
5m - AGRICULTURAL FOREST
6.F - PRODUCTIVE FOREST LANDS
7.G - OTHER1. PFC REG. ENTERED BEFORE 1/1/72
2. PFC REG. ENTERED AFTER 12/31/71
3. PFC SPECIAL CLASSIFICATION
4. COUNTY FOREST CROP
5. MFL OPEN ENTERED AFTER 2004
6. MFL CLOSED ENTERED AFTER 2004
7. MFL OPEN ENTERED BEFORE 2005
8. MFL CLOSED ENTERED BEFORE 20051. FEDERAL
2. STATE
3. COUNTY
4. OTHEREXEMPT FROM GEN.
PROPERTY TAX**TOTAL
ACRES
THIS
LINE**

PARCEL NUMBER	SCHOOL DIST.	VOL/PAGE - REG. DEEDS	TOTAL ACRES OF DESC.	ACREAGE & VALUE OF DESCRIPTION SUBJECT TO GENERAL PROPERTY TAX						EXEMPT FROM GEN. PROPERTY TAX		ACRES THIS LINE
NAME & ADDRESS	SEC. TN. RANGE DESCRIPTION OF PROPERTY	C O D E	ACRES	LAND VALUE	IMPROVEMENT VALUE	TOTAL VALUE	C O D E	ACRES	VALUE	C O D E	ACRES	
01510318100 01510318100 U.S.A. IN TRUST NOT AVAILABLE NOT AVAILABLE, NA, 00000	MENOMINEE INDIAN SCHOOL DISTRICT 3434 CROW SETTLEMENT RD HWY 47 PARCEL 11 VOL.1 PG.9 CSM BEING PA RT OF THE SE/4 OF THE SE/4 OF SEC.6 AND PART OF THE NE/4 OF THE NE/4 OF SEC.7									X1	0.00	0.00
01510319010 01510319010 U.S.A. IN TRUST NOT AVAILABLE NOT AVAILABLE, NA, 00000	MENOMINEE INDIAN SCHOOL DISTRICT 3434 N1552 CROW SETTLEMENT RD HWY 47 LOT 1 VOL.2 PG.47 CSM (7)									X1	0.00	0.00
01510319020 01510319020 U.S.A. IN TRUST NOT AVAILABLE NOT AVAILABLE, NA, 00000	MENOMINEE INDIAN SCHOOL DISTRICT 3434 N1613 STH 47 HWY 47 LOT 1 VOL.2 PG.44 CSM									X1	0.00	0.00

YEAR
2023

State No.

ASSESSMENT ROLL FOR MENOMINEE Menominee COUNTY

KEY TO
CODES1.A - RESIDENTIAL
2.B - COMMERCIAL
3.C - MANUFACTURING
4.D - AGRICULTURAL5.E - UNDEVELOPED
5m - AGRICULTURAL FOREST
6.F - PRODUCTIVE FOREST LANDS
7.G - OTHER1. PFC REG. ENTERED BEFORE 1/1/72
2. PFC REG. ENTERED AFTER 12/31/71
3. PFC SPECIAL CLASSIFICATION
4. COUNTY FOREST CROP
5. MFL OPEN ENTERED AFTER 2004
6. MFL CLOSED ENTERED AFTER 2004
7. MFL OPEN ENTERED BEFORE 2005
8. MFL CLOSED ENTERED BEFORE 20051. FEDERAL
2. STATE
3. COUNTY
4. OTHEREXEMPT FROM GEN.
PROPERTY TAXTOTAL
ACRES
THIS
LINE

PARCEL NUMBER	SCHOOL DIST.	VOL/PAGE - REG. DEEDS	TOTAL ACRES OF DESC.	ACREAGE & VALUE OF DESCRIPTION SUBJECT TO GENERAL PROPERTY TAX								EXEMPT FROM GEN. PROPERTY TAX		TOTAL ACRES THIS LINE
NAME & ADDRESS	SEC. TN. RANGE DESCRIPTION OF PROPERTY	C O D E	ACRES	LAND VALUE	IMPROVEMENT VALUE	TOTAL VALUE	C O D E	ACRES	VALUE	C O D E	ACRES			
2620 01510319030 01510319030 MILLER, ADRIAN & LYNNETTE A. N1659 STH 47 NEOPIT, WI, 54150	MENOMINEE INDIAN SCHOOL DISTRICT 3434 N1663-N1665 STH 47 HWY 47 PARCEL 35 VOL.1 PG.28 CSM (7)	F E	7.68 30.00	\$19,200 \$12,000	\$0 \$0	\$19,200 \$12,000								37.68
	Parcel Total		37.68	\$31,200	\$0	\$31,200		0.00	\$0					
2621 01510319031 01510319031 U.S.A. IN TRUST NOT AVAILABLE NOT AVAILABLE, NA, 00000	MENOMINEE INDIAN SCHOOL DISTRICT 3434 N1643 STH 47 HWY 47 PARCEL 35 VOL.1 PG.28 CSM									X1	0.00			0.00
2622 01510319033 01510319033 U.S.A. IN TRUST NOT AVAILABLE NOT AVAILABLE, NA, 00000	MENOMINEE INDIAN SCHOOL DISTRICT 3434 N1659 STH 47 HWY 47 LOT 1 VOL.2 PG.301 CSM (BEING PAR T OF PARCEL 35 VOL.1 PG 28 & 28A CSM)									X1	0.00			0.00

YEAR
2023

State No.

ASSESSMENT ROLL FOR MENOMINEE Menominee COUNTYKEY TO
CODES1.A - RESIDENTIAL
2.B - COMMERCIAL
3.C - MANUFACTURING
4.D - AGRICULTURAL5.E - UNDEVELOPED
5m - AGRICULTURAL FOREST
6.F - PRODUCTIVE FOREST LANDS
7.G - OTHER1. PFC REG. ENTERED BEFORE 1/1/72
2. PFC REG. ENTERED AFTER 12/31/71
3. PFC SPECIAL CLASSIFICATION
4. COUNTY FOREST CROP
5. MFL OPEN ENTERED AFTER 2004
6. MFL CLOSED ENTERED AFTER 2004
7. MFL OPEN ENTERED BEFORE 2005
8. MFL CLOSED ENTERED BEFORE 20051. FEDERAL
2. STATE
3. COUNTY
4. OTHEREXEMPT FROM GEN.
PROPERTY TAX**TOTAL
ACRES
THIS
LINE**

PARCEL NUMBER	SCHOOL DIST.	VOL/PAGE - REG. DEEDS	TOTAL ACRES OF DESC.	ACREAGE & VALUE OF DESCRIPTION SUBJECT TO GENERAL PROPERTY TAX						6. MFL CLOSED ENTERED AFTER 2004 7. MFL OPEN ENTERED BEFORE 2005 8. MFL CLOSED ENTERED BEFORE 2005		EXEMPT FROM GEN. PROPERTY TAX		ACRES THIS LINE
NAME & ADDRESS	SEC. TN. RANGE DESCRIPTION OF PROPERTY	C O D E	ACRES	LAND VALUE	IMPROVEMENT VALUE	TOTAL VALUE	C O D E	ACRES	VALUE	C O D E	ACRES			
01510319035 01510319035 MITCHELL, KIM L. N1655 STH 47 NEOPIT, WI, 54150	MENOMINEE INDIAN SCHOOL DISTRICT 3434 N1655 STH 47 HWY 47 LOT 2 VOL 3 PG 13 CSM (7)	A	1.48	\$5,700	\$102,700	\$108,400						1.48		
01510319036 01510319036 U.S.A. IN TRUST NOT AVAILABLE NOT AVAILABLE, NA, 00000	MENOMINEE INDIAN SCHOOL DISTRICT 3434 N1661 STH 47 HWY 47 LOT 1 VOL.1 PG.55 CSM (BEING PART OF PARCEL 35 VOL.1 PG 28 & 28A CSM)									X1	0.00	0.00		
01510319037 01510319037 U.S.A. IN TRUST; (JERRY POCAN) C/O MENOM CO KESHENA, WI, 54135	MENOMINEE INDIAN SCHOOL DISTRICT 3434 N1683 STH 47 HWY 47 LOT 4 VOL.2 PG.74 CSM (7)									X1	0.00	0.00		

YEAR
2023

State No.

ASSESSMENT ROLL FOR MENOMINEE Menominee COUNTYKEY TO
CODES1.A - RESIDENTIAL
2.B - COMMERCIAL
3.C - MANUFACTURING
4.D - AGRICULTURAL5.E - UNDEVELOPED
5m - AGRICULTURAL FOREST
6.F - PRODUCTIVE FOREST LANDS
7.G - OTHER1. PFC REG. ENTERED BEFORE 1/1/72
2. PFC REG. ENTERED AFTER 12/31/71
3. PFC SPECIAL CLASSIFICATION
4. COUNTY FOREST CROP
5. MFL OPEN ENTERED AFTER 2004
6. MFL CLOSED ENTERED AFTER 2004
7. MFL OPEN ENTERED BEFORE 2005
8. MFL CLOSED ENTERED BEFORE 20051. FEDERAL
2. STATE
3. COUNTY
4. OTHEREXEMPT FROM GEN.
PROPERTY TAX**TOTAL
ACRES
THIS
LINE**

PARCEL NUMBER	SCHOOL DIST.	VOL/PAGE - REG. DEEDS	TOTAL ACRES OF DESC.	ACREAGE & VALUE OF DESCRIPTION SUBJECT TO GENERAL PROPERTY TAX								EXEMPT FROM GEN. PROPERTY TAX		TOTAL ACRES THIS LINE
NAME & ADDRESS	SEC. TN. RANGE DESCRIPTION OF PROPERTY	C O D E	ACRES	LAND VALUE	IMPROVEMENT VALUE	TOTAL VALUE	C O D E	ACRES	VALUE	C O D E	ACRES			
2626 01510319040 01510319040 U.S.A. IN TRUST NOT AVAILABLE NOT AVAILABLE, NA, 00000	MENOMINEE INDIAN SCHOOL DISTRICT 3434 N1783 STH 47 HWY 47 LOT 4 VOL.2 PG.74 CSM									X1	0.00			0.00
2627 01510319050 01510319050 WAYKA, ROSE N1795 STH 47 NEOPIT, WI, 54150	MENOMINEE INDIAN SCHOOL DISTRICT 3434 N1795 STH 47 HWY 47 LOT 3 VOL.2 PG.74 CSM (13)	A	2.50	\$8,300	\$145,800	\$154,100								2.50
2628 01510319060 01510319060 U.S.A. IN TRUST NOT AVAILABLE NOT AVAILABLE, NA, 00000	MENOMINEE INDIAN SCHOOL DISTRICT 3434 N1807 STH 47 HWY 47 LOT 2 VOL.2 PG.74 CSM									X1	0.00			0.00

YEAR
2023

State No.

ASSESSMENT ROLL FOR MENOMINEE Menominee COUNTY

KEY TO
CODES1.A - RESIDENTIAL
2.B - COMMERCIAL
3.C - MANUFACTURING
4.D - AGRICULTURAL5.E - UNDEVELOPED
5m - AGRICULTURAL FOREST
6.F - PRODUCTIVE FOREST LANDS
7.G - OTHER1. PFC REG. ENTERED BEFORE 1/1/72
2. PFC REG. ENTERED AFTER 12/31/71
3. PFC SPECIAL CLASSIFICATION
4. COUNTY FOREST CROP
5. MFL OPEN ENTERED AFTER 2004
6. MFL CLOSED ENTERED AFTER 2004
7. MFL OPEN ENTERED BEFORE 2005
8. MFL CLOSED ENTERED BEFORE 20051. FEDERAL
2. STATE
3. COUNTY
4. OTHEREXEMPT FROM GEN.
PROPERTY TAXTOTAL
ACRES
THIS
LINE

PARCEL NUMBER	SCHOOL DIST.	VOL/PAGE - REG. DEEDS	TOTAL ACRES OF DESC.	ACREAGE & VALUE OF DESCRIPTION SUBJECT TO GENERAL PROPERTY TAX								EXEMPT FROM GEN. PROPERTY TAX		TOTAL ACRES THIS LINE
NAME & ADDRESS	SEC. TN. RANGE DESCRIPTION OF PROPERTY	C O D E	ACRES	LAND VALUE	IMPROVEMENT VALUE	TOTAL VALUE	C O D E	ACRES	VALUE	C O D E	ACRES			
2629 01510319070 01510319070 U.S.A. IN TRUST NOT AVAILABLE NOT AVAILABLE, NA, 00000	MENOMINEE INDIAN SCHOOL DISTRICT 3434 N1835 STH 47 HWY 47 LOT 1 VOL.2 PG.74 CSM									X1	0.00			0.00
2630 01510319080 01510319080 WHITE, PETER & LARENA N2534 HWY 47 NEOPIT, WI, 54150	MENOMINEE INDIAN SCHOOL DISTRICT 3434 N2534 STH 47 THE S/2 OF THE SW/4 OF THE SE/4 OF THE S W/4 AND THAT PART OF SW/4 OF THE SE/4 OF THE SW/4 LYING EAST OF HWY 47 SEC.35 T2 9N R15E (46 ACRES) (24) (-5 ACRES TO SON CRAIG)	A F E	1.00 34.00 6.00	\$4,500 \$85,000 \$2,400	\$37,200 \$0 \$0	\$41,700 \$85,000 \$2,400								41.00
Parcel Total			41.00	\$91,900	\$37,200	\$129,100		0.00	\$0		0.00			
2631 01510319085 01510319085 WHITE, CRAIG A. N2536 STH 47 NEOPIT, WI, 54150	MENOMINEE INDIAN SCHOOL DISTRICT 3434 N2536 STH 47 W1/2 OF THE SE 1/4 OF THE SE 1/4 OF THE SW 1/4 OF SECTION 35, TOWNSHIP 29 NORTH, RANGE 14 (DOC 3 24684	A	5.00	\$14,500	\$117,100	\$131,600								5.00

YEAR
2023

State No.

ASSESSMENT ROLL FOR MENOMINEE Menominee COUNTYKEY TO
CODES1.A - RESIDENTIAL
2.B - COMMERCIAL
3.C - MANUFACTURING
4.D - AGRICULTURAL5.E - UNDEVELOPED
5m - AGRICULTURAL FOREST
6.F - PRODUCTIVE FOREST LANDS
7.G - OTHER1. PFC REG. ENTERED BEFORE 1/1/72
2. PFC REG. ENTERED AFTER 12/31/71
3. PFC SPECIAL CLASSIFICATION
4. COUNTY FOREST CROP
5. MFL OPEN ENTERED AFTER 2004
6. MFL CLOSED ENTERED AFTER 2004
7. MFL OPEN ENTERED BEFORE 2005
8. MFL CLOSED ENTERED BEFORE 20051. FEDERAL
2. STATE
3. COUNTY
4. OTHEREXEMPT FROM GEN.
PROPERTY TAX**TOTAL
ACRES
THIS
LINE**

PARCEL NUMBER	SCHOOL DIST.	VOL/PAGE - REG. DEEDS	TOTAL ACRES OF DESC.	ACREAGE & VALUE OF DESCRIPTION SUBJECT TO GENERAL PROPERTY TAX						6. MFL CLOSED ENTERED AFTER 2004 7. MFL OPEN ENTERED BEFORE 2005 8. MFL CLOSED ENTERED BEFORE 2005		EXEMPT FROM GEN. PROPERTY TAX		ACRES THIS LINE
NAME & ADDRESS	SEC. TN. RANGE DESCRIPTION OF PROPERTY	C O D E	ACRES	LAND VALUE	IMPROVEMENT VALUE	TOTAL VALUE	C O D E	ACRES	VALUE	C O D E	ACRES			
01510319090 01510319090 U.S.A. IN TRUST NOT AVAILABLE NOT AVAILABLE, NA, 00000	MENOMINEE INDIAN SCHOOL DISTRICT 3434 PEAVEY FALLS PEAVEY FALLS									X1	0.00	0.00		
01510319100 01510319100 PETERS LESLIE, MENOMINEE INDIAN TRIBE OF WISCONSIN PO BOX 910 KESHENA, WI, 54135	MENOMINEE INDIAN SCHOOL DISTRICT 3434 N3232 STH 47 HWY 47 PARCEL 1 VOL 1 PG. 10 CSM (23) (R AINBOW BAR)									X4	3.05	3.05		
01510320010 01510320010 U.S.A. IN TRUST NOT AVAILABLE NOT AVAILABLE, NA, 00000	MENOMINEE INDIAN SCHOOL DISTRICT 3434 STH 47 HWY 47 PARCEL 1 VOL.1 PG.9 CSM									X1	0.00	0.00		

YEAR
2023

State No.

ASSESSMENT ROLL FOR MENOMINEE Menominee COUNTYKEY TO
CODES1.A - RESIDENTIAL
2.B - COMMERCIAL
3.C - MANUFACTURING
4.D - AGRICULTURAL5.E - UNDEVELOPED
5m - AGRICULTURAL FOREST
6.F - PRODUCTIVE FOREST LANDS
7.G - OTHER1. PFC REG. ENTERED BEFORE 1/1/72
2. PFC REG. ENTERED AFTER 12/31/71
3. PFC SPECIAL CLASSIFICATION
4. COUNTY FOREST CROP
5. MFL OPEN ENTERED AFTER 2004
6. MFL CLOSED ENTERED AFTER 2004
7. MFL OPEN ENTERED BEFORE 2005
8. MFL CLOSED ENTERED BEFORE 20051. FEDERAL
2. STATE
3. COUNTY
4. OTHEREXEMPT FROM GEN.
PROPERTY TAX**TOTAL
ACRES
THIS
LINE**

PARCEL NUMBER	SCHOOL DIST.	VOL/PAGE - REG. DEEDS	TOTAL ACRES OF DESC.	ACREAGE & VALUE OF DESCRIPTION SUBJECT TO GENERAL PROPERTY TAX								EXEMPT FROM GEN. PROPERTY TAX		TOTAL ACRES THIS LINE
NAME & ADDRESS	SEC. TN. RANGE DESCRIPTION OF PROPERTY	C O D E	ACRES	LAND VALUE	IMPROVEMENT VALUE	TOTAL VALUE	C O D E	ACRES	VALUE	C O D E	ACRES			
2635 01510320020 01510320020 U.S.A. IN TRUST NOT AVAILABLE NOT AVAILABLE, NA, 00000	MENOMINEE INDIAN SCHOOL DISTRICT 3434 STH 47 HWY 47 PARCEL 1 VOL.2 PG.70 CSM									X1	0.00			0.00
2636 01510320030 01510320030 U.S.A. IN TRUST NOT AVAILABLE NOT AVAILABLE, NA, 00000	MENOMINEE INDIAN SCHOOL DISTRICT 3434 N123 STH 47 HWY 47 LOT 1 VOL.2 PG.27 CSM (PART OF)									X1	0.00			0.00
2637 01510320040 01510320040 U.S.A. IN TRUST NOT AVAILABLE NOT AVAILABLE, NA, 00000	MENOMINEE INDIAN SCHOOL DISTRICT 3434 0 THAT PART OF THE E/2 OF THE SW/4 OF THE NE/4 OF THE NE/4 OF SEC.19 T29N R14E (CO LIN LAWE)									X1	0.00			0.00

YEAR
2023

State No.

ASSESSMENT ROLL FOR MENOMINEE Menominee COUNTYKEY TO
CODES1.A - RESIDENTIAL
2.B - COMMERCIAL
3.C - MANUFACTURING
4.D - AGRICULTURAL5.E - UNDEVELOPED
5m - AGRICULTURAL FOREST
6.F - PRODUCTIVE FOREST LANDS
7.G - OTHER1. PFC REG. ENTERED BEFORE 1/1/72
2. PFC REG. ENTERED AFTER 12/31/71
3. PFC SPECIAL CLASSIFICATION
4. COUNTY FOREST CROP
5. MFL OPEN ENTERED AFTER 2004
6. MFL CLOSED ENTERED AFTER 2004
7. MFL OPEN ENTERED BEFORE 2005
8. MFL CLOSED ENTERED BEFORE 20051. FEDERAL
2. STATE
3. COUNTY
4. OTHEREXEMPT FROM GEN.
PROPERTY TAX**TOTAL
ACRES
THIS
LINE**

PARCEL NUMBER	SCHOOL DIST.	VOL/PAGE - REG. DEEDS	TOTAL ACRES OF DESC.	ACREAGE & VALUE OF DESCRIPTION SUBJECT TO GENERAL PROPERTY TAX						6. MFL CLOSED ENTERED AFTER 2004 7. MFL OPEN ENTERED BEFORE 2005 8. MFL CLOSED ENTERED BEFORE 2005		EXEMPT FROM GEN. PROPERTY TAX		ACRES THIS LINE
NAME & ADDRESS	SEC. TN. RANGE DESCRIPTION OF PROPERTY	C O D E	ACRES	LAND VALUE	IMPROVEMENT VALUE	TOTAL VALUE	C O D E	ACRES	VALUE	C O D E	ACRES			
01510320050 01510320050 U.S.A. IN TRUST NOT AVAILABLE NOT AVAILABLE, NA, 00000	MENOMINEE INDIAN SCHOOL DISTRICT 3434 STH 47 HWY 47 PARCEL 11 VOL.11 PG.8 CSM									X1	0.00	0.00		
01510320060 01510320060 ST. ANTHONY'S CEMETERY NOT AVAILABLE NOT AVAILABLE, NA, 00000	MENOMINEE INDIAN SCHOOL DISTRICT 3434 STH 47 HWY 47 PARCEL 13 VOL.1 PG.8 CSM (34)									X5	0.00	0.00		
01510320070 01510320070 THOMAS F WESO, DENISE L LOW-WESO 610 ALTA VISTA DRIVE HEALDSBURG, CA, 95448	MENOMINEE INDIAN SCHOOL DISTRICT 3434 N3706 STH 47 HWY 47 PARCEL 12 VOL1M PG 8 CSM(34)	A	1.08	\$4,700	\$14,800	\$19,500						1.08		

YEAR
2023

State No.

ASSESSMENT ROLL FOR MENOMINEE Menominee COUNTYKEY TO
CODES1.A - RESIDENTIAL
2.B - COMMERCIAL
3.C - MANUFACTURING
4.D - AGRICULTURAL5.E - UNDEVELOPED
5m - AGRICULTURAL FOREST
6.F - PRODUCTIVE FOREST LANDS
7.G - OTHER1. PFC REG. ENTERED BEFORE 1/1/72
2. PFC REG. ENTERED AFTER 12/31/71
3. PFC SPECIAL CLASSIFICATION
4. COUNTY FOREST CROP
5. MFL OPEN ENTERED AFTER 2004
6. MFL CLOSED ENTERED AFTER 2004
7. MFL OPEN ENTERED BEFORE 2005
8. MFL CLOSED ENTERED BEFORE 20051. FEDERAL
2. STATE
3. COUNTY
4. OTHEREXEMPT FROM GEN.
PROPERTY TAX**TOTAL
ACRES
THIS
LINE**

PARCEL NUMBER	SCHOOL DIST.	VOL/PAGE - REG. DEEDS	TOTAL ACRES OF DESC.	ACREAGE & VALUE OF DESCRIPTION SUBJECT TO GENERAL PROPERTY TAX								EXEMPT FROM GEN. PROPERTY TAX		TOTAL ACRES THIS LINE
NAME & ADDRESS	SEC. TN. RANGE DESCRIPTION OF PROPERTY	C O D E	ACRES	LAND VALUE	IMPROVEMENT VALUE	TOTAL VALUE	C O D E	ACRES	VALUE	C O D E	ACRES			
2641 01510320080 01510320080 U.S.A. IN TRUST NOT AVAILABLE NOT AVAILABLE, NA, 00000	MENOMINEE INDIAN SCHOOL DISTRICT 3434 N3674 WHELOCK RD HWY 47 PARCEL 7 VOL.1 PG.5 CSM									X1	0.00			0.00
2642 01510320090 01510320090 DIXON, BEVERLY M. N3688 WHELOCK ROAD NEOPIT, WI, 54150	MENOMINEE INDIAN SCHOOL DISTRICT 3434 N3688 WHELOCK ROAD HWY 47 LOT 1 VOL.2 PG.49 CSM (33)	A	1.40	\$5,500	\$58,500	\$64,000								1.40
2643 01520321010 01520321010 ROGER A & ALICE M MORROW 922 ROBERTSON STREET WAUWATOSA, WI, 53213	MENOMINEE INDIAN SCHOOL DISTRICT 3434 W104 S.E. BASS LAKE ROAD PARCEL 50A VOL.1 PG.49 CSM T28N R16E & L OT 1 VOL.2 PG.138 CSM T28N R16E S.E. BAS S LAKE	A	1.65	\$89,900	\$69,000	\$158,900								1.65

YEAR
2023

State No.

ASSESSMENT ROLL FOR MENOMINEE Menominee COUNTY

KEY TO
CODES1.A - RESIDENTIAL
2.B - COMMERCIAL
3.C - MANUFACTURING
4.D - AGRICULTURAL5.E - UNDEVELOPED
5m - AGRICULTURAL FOREST
6.F - PRODUCTIVE FOREST LANDS
7.G - OTHER1. PFC REG. ENTERED BEFORE 1/1/72
2. PFC REG. ENTERED AFTER 12/31/71
3. PFC SPECIAL CLASSIFICATION
4. COUNTY FOREST CROP
5. MFL OPEN ENTERED AFTER 2004
6. MFL CLOSED ENTERED AFTER 2004
7. MFL OPEN ENTERED BEFORE 2005
8. MFL CLOSED ENTERED BEFORE 20051. FEDERAL
2. STATE
3. COUNTY
4. OTHEREXEMPT FROM GEN.
PROPERTY TAXTOTAL
ACRES
THIS
LINE

PARCEL NUMBER	SCHOOL DIST.	VOL/PAGE - REG. DEEDS	TOTAL ACRES OF DESC.	ACREAGE & VALUE OF DESCRIPTION SUBJECT TO GENERAL PROPERTY TAX								EXEMPT FROM GEN. PROPERTY TAX		TOTAL ACRES THIS LINE
NAME & ADDRESS	SEC. TN. RANGE DESCRIPTION OF PROPERTY	C O D E	ACRES	LAND VALUE	IMPROVEMENT VALUE	TOTAL VALUE	C O D E	ACRES	VALUE	C O D E	ACRES			
2644 01520321020 01520321020 LESLIE PETERS FOR AND ON BEHALF OF THE MENOMINEE INDIAN TRIBE OF WISCONSIN P. O. BOX 910 KESHENA, WI, 54135	MENOMINEE INDIAN SCHOOL DISTRICT 3434 W108 S.E. BASS LAKE ROAD PARCEL 50 VOL.1 PG.49 CSM S.E. BASS LAKE									X4	0.00			0.00
2645 01520321030 01520321030 U.S.A. IN TRUST; DAVID WILBER NOT AVAILABLE NOT AVAILABLE, NA, 00000	MENOMINEE INDIAN SCHOOL DISTRICT 3434 W130 S.E. BASS LAKE ROAD S.E. BASS LAKE LOT 2									X1	0.00			0.00
2646 01520321040 01520321040 U.S.A. IN TRUST NOT AVAILABLE NOT AVAILABLE, NA, 00000	MENOMINEE INDIAN SCHOOL DISTRICT 3434 W112 S.E. BASS LAKE RD S.E. BASS LAKE LOT 1									X1	0.00			0.00

YEAR
2023

State No.

ASSESSMENT ROLL FOR MENOMINEE Menominee COUNTYKEY TO
CODES1.A - RESIDENTIAL
2.B - COMMERCIAL
3.C - MANUFACTURING
4.D - AGRICULTURAL5.E - UNDEVELOPED
5m - AGRICULTURAL FOREST
6.F - PRODUCTIVE FOREST LANDS
7.G - OTHER1. PFC REG. ENTERED BEFORE 1/1/72
2. PFC REG. ENTERED AFTER 12/31/71
3. PFC SPECIAL CLASSIFICATION
4. COUNTY FOREST CROP
5. MFL OPEN ENTERED AFTER 2004
6. MFL CLOSED ENTERED AFTER 2004
7. MFL OPEN ENTERED BEFORE 2005
8. MFL CLOSED ENTERED BEFORE 20051. FEDERAL
2. STATE
3. COUNTY
4. OTHEREXEMPT FROM GEN.
PROPERTY TAX**TOTAL
ACRES
THIS
LINE**

PARCEL NUMBER	SCHOOL DIST.	VOL/PAGE - REG. DEEDS	TOTAL ACRES OF DESC.	ACREAGE & VALUE OF DESCRIPTION SUBJECT TO GENERAL PROPERTY TAX						6. MFL CLOSED ENTERED AFTER 2004 7. MFL OPEN ENTERED BEFORE 2005 8. MFL CLOSED ENTERED BEFORE 2005		EXEMPT FROM GEN. PROPERTY TAX		ACRES THIS LINE
NAME & ADDRESS	SEC. TN. RANGE DESCRIPTION OF PROPERTY	C O D E	ACRES	LAND VALUE	IMPROVEMENT VALUE	TOTAL VALUE	C O D E	ACRES	VALUE	C O D E	ACRES			
01520321050 01520321050 M.I.T.W. PO BOX 910 KESHENA, WI, 54135	MENOMINEE INDIAN SCHOOL DISTRICT 3434 W140 S.E. BASS LAKE RD S.E. BASS LAKE LOT 3 VOL.2 PG.84 CSM									X5	0.00	0.00		
01520321060 01520321060 CHRISTIANSSEN, RANDAL L. & PAULA 251 CEDAR COURT WHITELAW, WI, 54247	MENOMINEE INDIAN SCHOOL DISTRICT 3434 W152 S.E. BASS LAKE ROAD S.E. BASS LAKE LOT 4 VOL.2 PG.85 CSM	A	1.50	\$78,700	\$98,500	\$177,200						1.50		
01520321070 01520321070 U.S.A. IN TRUST; WAUKAU, LLOYD & YVONNE PO BOX 412 KESHENA, WI, 54135	MENOMINEE INDIAN SCHOOL DISTRICT 3434 W164 S.E. BASS LAKE ROAD S.E. BASS LAKE LOT 5									X1	0.00	0.00		

YEAR
2023

State No.

ASSESSMENT ROLL FOR MENOMINEE Menominee COUNTYKEY TO
CODES1.A - RESIDENTIAL
2.B - COMMERCIAL
3.C - MANUFACTURING
4.D - AGRICULTURAL5.E - UNDEVELOPED
5m - AGRICULTURAL FOREST
6.F - PRODUCTIVE FOREST LANDS
7.G - OTHER1. PFC REG. ENTERED BEFORE 1/1/72
2. PFC REG. ENTERED AFTER 12/31/71
3. PFC SPECIAL CLASSIFICATION
4. COUNTY FOREST CROP
5. MFL OPEN ENTERED AFTER 2004
6. MFL CLOSED ENTERED AFTER 2004
7. MFL OPEN ENTERED BEFORE 2005
8. MFL CLOSED ENTERED BEFORE 20051. FEDERAL
2. STATE
3. COUNTY
4. OTHEREXEMPT FROM GEN.
PROPERTY TAX**TOTAL
ACRES
THIS
LINE**

PARCEL NUMBER	SCHOOL DIST.	VOL/PAGE - REG. DEEDS	TOTAL ACRES OF DESC.	ACREAGE & VALUE OF DESCRIPTION SUBJECT TO GENERAL PROPERTY TAX								EXEMPT FROM GEN. PROPERTY TAX		TOTAL ACRES THIS LINE
NAME & ADDRESS	SEC. TN. RANGE DESCRIPTION OF PROPERTY	C O D E	ACRES	LAND VALUE	IMPROVEMENT VALUE	TOTAL VALUE	C O D E	ACRES	VALUE	C O D E	ACRES			
2650 01520321080 01520321080 HOLLOWAY, GARY & JUDITH 3016 PAR ROAD SEBRING, FL, 33872	MENOMINEE INDIAN SCHOOL DISTRICT 3434 W184 S.E. BASS LAKE ROAD S.E. BASS LAKE LOT 6	A	1.67	\$56,800	\$62,600	\$119,400								1.67
2651 01520321090 01520321090 U.S.A. IN TRUST NOT AVAILABLE NOT AVAILABLE, NA, 00000	MENOMINEE INDIAN SCHOOL DISTRICT 3434 W200 S.E. BASS LAKE RD S.E. BASS LAKE LOT 7									X1	0.00			0.00
2652 01520321100 01520321100 USA IN TRUST, FOR & ON BEHALF OF MITW PO BOX 910 KESHENA, WI, 54135	MENOMINEE INDIAN SCHOOL DISTRICT 3434 W212 S.E. BASS LAKE ROAD S.E. BASS LAKE LOT 8 VOL.2 PG.82 CSM									X1	0.00			0.00

YEAR
2023

State No.

ASSESSMENT ROLL FOR MENOMINEE Menominee COUNTYKEY TO
CODES1.A - RESIDENTIAL
2.B - COMMERCIAL
3.C - MANUFACTURING
4.D - AGRICULTURAL5.E - UNDEVELOPED
5m - AGRICULTURAL FOREST
6.F - PRODUCTIVE FOREST LANDS
7.G - OTHER1. PFC REG. ENTERED BEFORE 1/1/72
2. PFC REG. ENTERED AFTER 12/31/71
3. PFC SPECIAL CLASSIFICATION
4. COUNTY FOREST CROP
5. MFL OPEN ENTERED AFTER 2004
6. MFL CLOSED ENTERED AFTER 2004
7. MFL OPEN ENTERED BEFORE 2005
8. MFL CLOSED ENTERED BEFORE 20051. FEDERAL
2. STATE
3. COUNTY
4. OTHEREXEMPT FROM GEN.
PROPERTY TAX**TOTAL
ACRES
THIS
LINE**

PARCEL NUMBER	SCHOOL DIST.	VOL/PAGE - REG. DEEDS	TOTAL ACRES OF DESC.	ACREAGE & VALUE OF DESCRIPTION SUBJECT TO GENERAL PROPERTY TAX						6. MFL CLOSED ENTERED AFTER 2004 7. MFL OPEN ENTERED BEFORE 2005 8. MFL CLOSED ENTERED BEFORE 2005		EXEMPT FROM GEN. PROPERTY TAX		ACRES THIS LINE
NAME & ADDRESS	SEC. TN. RANGE DESCRIPTION OF PROPERTY	C O D E	ACRES	LAND VALUE	IMPROVEMENT VALUE	TOTAL VALUE	C O D E	ACRES	VALUE	C O D E	ACRES			
01520322010 01520322010 U.S.A. IN TRUST NOT AVAILABLE NOT AVAILABLE, NA, 00000	MENOMINEE INDIAN SCHOOL DISTRICT 3434 W226 S.E. BASS LAKE RD S.E. BASS LAKE LOT 9									X1	0.00	0.00		
01520322020 01520322020 JAMES & LORRAINE REITER, C/O MARIE PUTNAM W13710 PUTNAM LANE BOWLER, WI, 54416	MENOMINEE INDIAN SCHOOL DISTRICT 3434 W240 S.E. BASS LAKE ROAD S.E. BASS LAKE LOT 10	A	1.50	\$78,500	\$0	\$78,500						1.50		
01520322030 01520322030 NIENSTEDT, NOEL & WANDA W250 SE BASS LAKE ROAD GILLET, WI, 54124	MENOMINEE INDIAN SCHOOL DISTRICT 3434 W250 S.E. BASS LAKE ROAD S.E. BASS LAKE LOT 11	A	1.50	\$78,500	\$252,900	\$331,400						1.50		

YEAR
2023

State No.

ASSESSMENT ROLL FOR MENOMINEE Menominee COUNTYKEY TO
CODES1.A - RESIDENTIAL
2.B - COMMERCIAL
3.C - MANUFACTURING
4.D - AGRICULTURAL5.E - UNDEVELOPED
5m - AGRICULTURAL FOREST
6.F - PRODUCTIVE FOREST LANDS
7.G - OTHER1. PFC REG. ENTERED BEFORE 1/1/72
2. PFC REG. ENTERED AFTER 12/31/71
3. PFC SPECIAL CLASSIFICATION
4. COUNTY FOREST CROP
5. MFL OPEN ENTERED AFTER 2004
6. MFL CLOSED ENTERED AFTER 2004
7. MFL OPEN ENTERED BEFORE 2005
8. MFL CLOSED ENTERED BEFORE 20051. FEDERAL
2. STATE
3. COUNTY
4. OTHEREXEMPT FROM GEN.
PROPERTY TAX**TOTAL
ACRES
THIS
LINE**

PARCEL NUMBER	SCHOOL DIST.	VOL/PAGE - REG. DEEDS	TOTAL ACRES OF DESC.	ACREAGE & VALUE OF DESCRIPTION SUBJECT TO GENERAL PROPERTY TAX								EXEMPT FROM GEN. PROPERTY TAX		TOTAL ACRES THIS LINE
NAME & ADDRESS	SEC. TN. RANGE DESCRIPTION OF PROPERTY	C O D E	ACRES	LAND VALUE	IMPROVEMENT VALUE	TOTAL VALUE	C O D E	ACRES	VALUE	C O D E	ACRES			
2656 01520322040 01520322040 WETTSTEIN, DANIEL & TONI 622 WINDMILL DR KIMBERLY, WI, 54136	MENOMINEE INDIAN SCHOOL DISTRICT 3434 W260 S.E. BASS LAKE ROAD S.E. BASS LAKE LOT 12	A	1.26	\$81,300	\$156,100	\$237,400								1.26
2657 01520322050 01520322050 LUDWIG, LOIS W268 S.E. BASS LAKE ROAD GILLETT, WI, 54124	MENOMINEE INDIAN SCHOOL DISTRICT 3434 W268 S.E. BASS LAKE ROAD S.E. BASS LAKE LOT 13 VOL.2 PG.86 CSM	A	1.50	\$78,500	\$122,700	\$201,200								1.50
2658 01520322060 01520322060 U.S.A. IN TRUST NOT AVAILABLE NOT AVAILABLE, NA, 00000	MENOMINEE INDIAN SCHOOL DISTRICT 3434 W278 S.E. BASS LAKE RD S.E. BASS LAKE LOT 14									X1	0.00			0.00

YEAR
2023

State No.

ASSESSMENT ROLL FOR MENOMINEE Menominee COUNTYKEY TO
CODES1.A - RESIDENTIAL
2.B - COMMERCIAL
3.C - MANUFACTURING
4.D - AGRICULTURAL5.E - UNDEVELOPED
5m - AGRICULTURAL FOREST
6.F - PRODUCTIVE FOREST LANDS
7.G - OTHER1. PFC REG. ENTERED BEFORE 1/1/72
2. PFC REG. ENTERED AFTER 12/31/71
3. PFC SPECIAL CLASSIFICATION
4. COUNTY FOREST CROP
5. MFL OPEN ENTERED AFTER 2004
6. MFL CLOSED ENTERED AFTER 2004
7. MFL OPEN ENTERED BEFORE 2005
8. MFL CLOSED ENTERED BEFORE 20051. FEDERAL
2. STATE
3. COUNTY
4. OTHEREXEMPT FROM GEN.
PROPERTY TAX**TOTAL
ACRES
THIS
LINE**

PARCEL NUMBER	SCHOOL DIST.	VOL/PAGE - REG. DEEDS	TOTAL ACRES OF DESC.	ACREAGE & VALUE OF DESCRIPTION SUBJECT TO GENERAL PROPERTY TAX						6. MFL CLOSED ENTERED AFTER 2004 7. MFL OPEN ENTERED BEFORE 2005 8. MFL CLOSED ENTERED BEFORE 2005		EXEMPT FROM GEN. PROPERTY TAX		ACRES THIS LINE
NAME & ADDRESS	SEC. TN. RANGE DESCRIPTION OF PROPERTY	C O D E	ACRES	LAND VALUE	IMPROVEMENT VALUE	TOTAL VALUE	C O D E	ACRES	VALUE	C O D E	ACRES			
01520322070 01520322070 CHRISTINE M SMITH 2436 RAYMOND ROAD FRANKSVILLE, WI, 53216	MENOMINEE INDIAN SCHOOL DISTRICT 3434 W288 S.E. BASS LAKE ROAD S.E. BASS LAKE LOT 15 VOL.2 PG.86 CSM	A	1.25	\$80,400	\$10,100	\$90,500						1.25		
01520322080 01520322080 U.S.A. IN TRUST NOT AVAILABLE NOT AVAILABLE, NA, 00000	MENOMINEE INDIAN SCHOOL DISTRICT 3434 W296 S.E. BASS LAKE RD S.E. BASS LAKE LOT 16									X1	0.00	0.00		
01520322090 01520322090 BAHR FAMILY IRREVOCABLE TRUST, DATED SEPTEMBER 29,2021 W310 SE BASS LAKE RD. GILLET, WI, 54124	MENOMINEE INDIAN SCHOOL DISTRICT 3434 W310 S.E. BASS LAKE ROAD S.E. BASS LAKE LOT 17 VOL.2 PG.87 CSM	A	1.75	\$78,700	\$233,500	\$312,200						1.75		

YEAR
2023

State No.

ASSESSMENT ROLL FOR MENOMINEE Menominee COUNTYKEY TO
CODES1.A - RESIDENTIAL
2.B - COMMERCIAL
3.C - MANUFACTURING
4.D - AGRICULTURAL5.E - UNDEVELOPED
5m - AGRICULTURAL FOREST
6.F - PRODUCTIVE FOREST LANDS
7.G - OTHER1. PFC REG. ENTERED BEFORE 1/1/72
2. PFC REG. ENTERED AFTER 12/31/71
3. PFC SPECIAL CLASSIFICATION
4. COUNTY FOREST CROP
5. MFL OPEN ENTERED AFTER 2004
6. MFL CLOSED ENTERED AFTER 2004
7. MFL OPEN ENTERED BEFORE 2005
8. MFL CLOSED ENTERED BEFORE 20051. FEDERAL
2. STATE
3. COUNTY
4. OTHEREXEMPT FROM GEN.
PROPERTY TAX**TOTAL
ACRES
THIS
LINE**

PARCEL NUMBER	SCHOOL DIST.	VOL/PAGE - REG. DEEDS	TOTAL ACRES OF DESC.	ACREAGE & VALUE OF DESCRIPTION SUBJECT TO GENERAL PROPERTY TAX					6. MFL CLOSED ENTERED AFTER 2004 7. MFL OPEN ENTERED BEFORE 2005 8. MFL CLOSED ENTERED BEFORE 2005			EXEMPT FROM GEN. PROPERTY TAX		ACRES THIS LINE
NAME & ADDRESS	SEC. TN. RANGE DESCRIPTION OF PROPERTY	C O D E	ACRES	LAND VALUE	IMPROVEMENT VALUE	TOTAL VALUE	C O D E	ACRES	VALUE	C O D E	ACRES			
01520322100 01520322100 C/O LONA TOURTILLOTT NINHAM, BENJAMIN PO BOX 357 KESHENA, WI, 54135	MENOMINEE INDIAN SCHOOL DISTRICT 3434 W322 S.E. BASS LAKE ROAD S.E. BASS LAKE LOT 18 VOL.2 PG.87	A	1.50	\$78,500	\$0	\$78,500						1.50		
01520323010 01520323010 GEORGE C & JAMES M SCHWECHLER 1014 S. CLARA STREET APPLETON, WI, 54911	MENOMINEE INDIAN SCHOOL DISTRICT 3434 W332 S.E. BASS LAKE ROAD S.E. BASS LAKE LOT 19	A	1.50	\$78,500	\$3,400	\$81,900						1.50		
01520323020 01520323020 U.S.A. IN TRUST NOT AVAILABLE NOT AVAILABLE, NA, 00000	MENOMINEE INDIAN SCHOOL DISTRICT 3434 W344, N452 S.E. BASS LAKE RD S.E. BASS LAKE LOTS 20,21									X1	0.00	0.00		

YEAR
2023

State No.

ASSESSMENT ROLL FOR MENOMINEE Menominee COUNTYKEY TO
CODES1.A - RESIDENTIAL
2.B - COMMERCIAL
3.C - MANUFACTURING
4.D - AGRICULTURAL5.E - UNDEVELOPED
5m - AGRICULTURAL FOREST
6.F - PRODUCTIVE FOREST LANDS
7.G - OTHER1. PFC REG. ENTERED BEFORE 1/1/72
2. PFC REG. ENTERED AFTER 12/31/71
3. PFC SPECIAL CLASSIFICATION
4. COUNTY FOREST CROP
5. MFL OPEN ENTERED AFTER 2004
6. MFL CLOSED ENTERED AFTER 2004
7. MFL OPEN ENTERED BEFORE 2005
8. MFL CLOSED ENTERED BEFORE 20051. FEDERAL
2. STATE
3. COUNTY
4. OTHEREXEMPT FROM GEN.
PROPERTY TAX**TOTAL
ACRES
THIS
LINE**

PARCEL NUMBER	SCHOOL DIST.	VOL/PAGE - REG. DEEDS	TOTAL ACRES OF DESC.	ACREAGE & VALUE OF DESCRIPTION SUBJECT TO GENERAL PROPERTY TAX								EXEMPT FROM GEN. PROPERTY TAX		TOTAL ACRES THIS LINE
NAME & ADDRESS	SEC. TN. RANGE DESCRIPTION OF PROPERTY	C O D E	ACRES	LAND VALUE	IMPROVEMENT VALUE	TOTAL VALUE	C O D E	ACRES	VALUE	C O D E	ACRES			
2665 01520323040 01520323040 CARMEN D CASTRO-GARZA W386 SE BASS LAKE RD GILLET, WI, 54124	MENOMINEE INDIAN SCHOOL DISTRICT 3434 W386 S.E. BASS LAKE ROAD S.E. BASS LAKE LOT 22 VOL.2 PG.92-92A	A	1.60	\$64,200	\$22,400	\$86,600								1.60
2666 01520323050 01520323050 U.S.A IN TRUST PO BOX 910 KESHENA, WI, 54135	MENOMINEE INDIAN SCHOOL DISTRICT 3434 N458 S.E. BASS LAKE RD S.E. BASS LAKE LOT 23 VOL.2 PG 92-92A									X5	0.00			0.00
2667 01520323060 01520323060 U.S.A. IN TRUST NOT AVAILABLE NOT AVAILABLE, NA, 00000	MENOMINEE INDIAN SCHOOL DISTRICT 3434 N476 S.E. BASS LAKE RD S.E. BASS LAKE LOT 24									X1	0.00			0.00

YEAR
2023

State No.

ASSESSMENT ROLL FOR MENOMINEE Menominee COUNTYKEY TO
CODES1.A - RESIDENTIAL
2.B - COMMERCIAL
3.C - MANUFACTURING
4.D - AGRICULTURAL5.E - UNDEVELOPED
5m - AGRICULTURAL FOREST
6.F - PRODUCTIVE FOREST LANDS
7.G - OTHER1. PFC REG. ENTERED BEFORE 1/1/72
2. PFC REG. ENTERED AFTER 12/31/71
3. PFC SPECIAL CLASSIFICATION
4. COUNTY FOREST CROP
5. MFL OPEN ENTERED AFTER 2004
6. MFL CLOSED ENTERED AFTER 2004
7. MFL OPEN ENTERED BEFORE 2005
8. MFL CLOSED ENTERED BEFORE 20051. FEDERAL
2. STATE
3. COUNTY
4. OTHEREXEMPT FROM GEN.
PROPERTY TAX**TOTAL
ACRES
THIS
LINE**

PARCEL NUMBER	SCHOOL DIST.	VOL/PAGE - REG. DEEDS	TOTAL ACRES OF DESC.	ACREAGE & VALUE OF DESCRIPTION SUBJECT TO GENERAL PROPERTY TAX						6. MFL CLOSED ENTERED AFTER 2004 7. MFL OPEN ENTERED BEFORE 2005 8. MFL CLOSED ENTERED BEFORE 2005		EXEMPT FROM GEN. PROPERTY TAX		ACRES THIS LINE
NAME & ADDRESS	SEC. TN. RANGE DESCRIPTION OF PROPERTY	C O D E	ACRES	LAND VALUE	IMPROVEMENT VALUE	TOTAL VALUE	C O D E	ACRES	VALUE	C O D E	ACRES			
01520323070 01520323070 M.I.T.W. PO BOX 910 KESHENA, WI, 54135	MENOMINEE INDIAN SCHOOL DISTRICT 3434 N494 S.E. BASS LAKE RD S.E. BASS LAKE LOT 25 VOL.2 PG.93 CSM									X5	0.00	0.00		
01520323080 01520323080 U.S.A. IN TRUST NOT AVAILABLE NOT AVAILABLE, NA, 00000	MENOMINEE INDIAN SCHOOL DISTRICT 3434 N510 S.E. BASS LAKE RD S.E. BASS LAKE LOT 26 VOL.2 PG.93 CSM									X1	0.00	0.00		
01520323090 01520323090 MUDD, ALAXANDER V 825 SUMMIT AVE APT 510 MINNEAPOLIS, MN, 55403	MENOMINEE INDIAN SCHOOL DISTRICT 3434 N524 S.E. BASS LAKE ROAD S.E. BASS LAKE LOT 27 VOL.2 PG.93 CSM	A	1.75	\$79,100	\$91,200	\$170,300						1.75		

YEAR
2023

State No.

ASSESSMENT ROLL FOR MENOMINEE Menominee COUNTYKEY TO
CODES1.A - RESIDENTIAL
2.B - COMMERCIAL
3.C - MANUFACTURING
4.D - AGRICULTURAL5.E - UNDEVELOPED
5m - AGRICULTURAL FOREST
6.F - PRODUCTIVE FOREST LANDS
7.G - OTHER1. PFC REG. ENTERED BEFORE 1/1/72
2. PFC REG. ENTERED AFTER 12/31/71
3. PFC SPECIAL CLASSIFICATION
4. COUNTY FOREST CROP
5. MFL OPEN ENTERED AFTER 2004
6. MFL CLOSED ENTERED AFTER 2004
7. MFL OPEN ENTERED BEFORE 2005
8. MFL CLOSED ENTERED BEFORE 20051. FEDERAL
2. STATE
3. COUNTY
4. OTHEREXEMPT FROM GEN.
PROPERTY TAX**TOTAL
ACRES
THIS
LINE**

PARCEL NUMBER	SCHOOL DIST.	VOL/PAGE - REG. DEEDS	TOTAL ACRES OF DESC.	ACREAGE & VALUE OF DESCRIPTION SUBJECT TO GENERAL PROPERTY TAX								EXEMPT FROM GEN. PROPERTY TAX		TOTAL ACRES THIS LINE
NAME & ADDRESS	SEC. TN. RANGE DESCRIPTION OF PROPERTY	C O D E	ACRES	LAND VALUE	IMPROVEMENT VALUE	TOTAL VALUE	C O D E	ACRES	VALUE	C O D E	ACRES			
2671 01520323100 01520323100 U.S.A. IN TRUST NOT AVAILABLE NOT AVAILABLE, NA, 00000	MENOMINEE INDIAN SCHOOL DISTRICT 3434 N536 S.E. BASS LAKE RD S.E. BASS LAKE LOT 28 VOL 2 PG 94 CSM									X1	0.00			0.00
2672 01520324010 01520324010 STURZL, STUART F. & KAREN S. N7556 COUNTY ROAD E PLYMOUTH, WI, 53073	MENOMINEE INDIAN SCHOOL DISTRICT 3434 N554 S.E. BASS LAKE ROAD S.E. BASS LAKE LOT 29 VOL.2 PG.94 CSM	A	2.50	\$87,200	\$109,000	\$196,200								2.50
2673 01520324020 01520324020 WEYENBERG, RICHARD R. & ANN W961 CTY RD S KAUKAUNA, WI, 54130	MENOMINEE INDIAN SCHOOL DISTRICT 3434 N572 S.E. BASS LAKE ROAD S.E. BASS LAKE LOT 30 VOL.2 PG.95 CSM	A	1.40	\$77,600	\$101,200	\$178,800								1.40

YEAR
2023

State No.

ASSESSMENT ROLL FOR MENOMINEE Menominee COUNTYKEY TO
CODES1.A - RESIDENTIAL
2.B - COMMERCIAL
3.C - MANUFACTURING
4.D - AGRICULTURAL5.E - UNDEVELOPED
5m - AGRICULTURAL FOREST
6.F - PRODUCTIVE FOREST LANDS
7.G - OTHER1. PFC REG. ENTERED BEFORE 1/1/72
2. PFC REG. ENTERED AFTER 12/31/71
3. PFC SPECIAL CLASSIFICATION
4. COUNTY FOREST CROP
5. MFL OPEN ENTERED AFTER 2004
6. MFL CLOSED ENTERED AFTER 2004
7. MFL OPEN ENTERED BEFORE 2005
8. MFL CLOSED ENTERED BEFORE 20051. FEDERAL
2. STATE
3. COUNTY
4. OTHEREXEMPT FROM GEN.
PROPERTY TAX**TOTAL
ACRES
THIS
LINE**

PARCEL NUMBER	SCHOOL DIST.	VOL/PAGE - REG. DEEDS	TOTAL ACRES OF DESC.	ACREAGE & VALUE OF DESCRIPTION SUBJECT TO GENERAL PROPERTY TAX								EXEMPT FROM GEN. PROPERTY TAX		TOTAL ACRES THIS LINE
NAME & ADDRESS	SEC. TN. RANGE DESCRIPTION OF PROPERTY	C O D E	ACRES	LAND VALUE	IMPROVEMENT VALUE	TOTAL VALUE	C O D E	ACRES	VALUE	C O D E	ACRES			
2674 01520324030 01520324030 KESHENA, GUY F. PO BOX 910 KESHENA, WI, 54135	MENOMINEE INDIAN SCHOOL DISTRICT 3434 N588 S.E. BASS LAKE RD S.E. BASS LAKE LOT 31									X4	0.00			0.00
2675 01520324040 01520324040 KESHENA, GUY F. PO BOX 910 KESHENA, WI, 54135	MENOMINEE INDIAN SCHOOL DISTRICT 3434 N600 S.E. BASS LAKE RD S.E. BASS LAKE LOT 32									X4	0.00			0.00
2676 01520324050 01520324050 U.S.A. IN TRUST NOT AVAILABLE NOT AVAILABLE, NA, 00000	MENOMINEE INDIAN SCHOOL DISTRICT 3434 N608 S.E. BASS LAKE RD S.E. BASS LAKE LOT 33									X1	0.00			0.00

YEAR
2023

State No.

ASSESSMENT ROLL FOR MENOMINEE Menominee COUNTYKEY TO
CODES1.A - RESIDENTIAL
2.B - COMMERCIAL
3.C - MANUFACTURING
4.D - AGRICULTURAL5.E - UNDEVELOPED
5m - AGRICULTURAL FOREST
6.F - PRODUCTIVE FOREST LANDS
7.G - OTHER1. PFC REG. ENTERED BEFORE 1/1/72
2. PFC REG. ENTERED AFTER 12/31/71
3. PFC SPECIAL CLASSIFICATION
4. COUNTY FOREST CROP
5. MFL OPEN ENTERED AFTER 2004
6. MFL CLOSED ENTERED AFTER 2004
7. MFL OPEN ENTERED BEFORE 2005
8. MFL CLOSED ENTERED BEFORE 20051. FEDERAL
2. STATE
3. COUNTY
4. OTHEREXEMPT FROM GEN.
PROPERTY TAX**TOTAL
ACRES
THIS
LINE**

PARCEL NUMBER	SCHOOL DIST.	VOL/PAGE - REG. DEEDS	TOTAL ACRES OF DESC.	ACREAGE & VALUE OF DESCRIPTION SUBJECT TO GENERAL PROPERTY TAX						6. MFL CLOSED ENTERED AFTER 2004 7. MFL OPEN ENTERED BEFORE 2005 8. MFL CLOSED ENTERED BEFORE 2005		EXEMPT FROM GEN. PROPERTY TAX		ACRES THIS LINE
NAME & ADDRESS	SEC. TN. RANGE DESCRIPTION OF PROPERTY	C O D E	ACRES	LAND VALUE	IMPROVEMENT VALUE	TOTAL VALUE	C O D E	ACRES	VALUE	C O D E	ACRES			
01520324060 01520324060 THE ESTATE OF ERWIN & BEVERLY WHITE N622 S.E. BASS LAKE ROAD GILLETT, WI, 54124	MENOMINEE INDIAN SCHOOL DISTRICT 3434 N618 S.E. BASS LAKE ROAD S.E. BASS LAKE LOT 34 VOL.2 PG.96-96A	A	1.50	\$79,200	\$0	\$79,200						1.50		
01520324070 01520324070 U.S.A. IN TRUST NOT AVAILABLE NOT AVAILABLE, NA, 00000	MENOMINEE INDIAN SCHOOL DISTRICT 3434 N622 S.E. BASS LAKE RD S.E. BASS LAKE LOT 1 VOL.2 PG.66 CSM									X1	0.00	0.00		
01520324090 01520324090 U.S.A. IN TRUST NOT AVAILABLE NOT AVAILABLE, NA, 00000	MENOMINEE INDIAN SCHOOL DISTRICT 3434 N626-N628 S.E. BASS LAKE RD S.E. BASS LAKE LOT 2 VOL.2 PG.66 CSM (PA RT OF)									X1	0.00	0.00		

YEAR
2023

State No.

ASSESSMENT ROLL FOR MENOMINEE Menominee COUNTYKEY TO
CODES1.A - RESIDENTIAL
2.B - COMMERCIAL
3.C - MANUFACTURING
4.D - AGRICULTURAL5.E - UNDEVELOPED
5m - AGRICULTURAL FOREST
6.F - PRODUCTIVE FOREST LANDS
7.G - OTHER1. PFC REG. ENTERED BEFORE 1/1/72
2. PFC REG. ENTERED AFTER 12/31/71
3. PFC SPECIAL CLASSIFICATION
4. COUNTY FOREST CROP
5. MFL OPEN ENTERED AFTER 2004
6. MFL CLOSED ENTERED AFTER 2004
7. MFL OPEN ENTERED BEFORE 2005
8. MFL CLOSED ENTERED BEFORE 20051. FEDERAL
2. STATE
3. COUNTY
4. OTHEREXEMPT FROM GEN.
PROPERTY TAX**TOTAL
ACRES
THIS
LINE**

PARCEL NUMBER	SCHOOL DIST.	VOL/PAGE - REG. DEEDS	TOTAL ACRES OF DESC.	ACREAGE & VALUE OF DESCRIPTION SUBJECT TO GENERAL PROPERTY TAX						6. MFL CLOSED ENTERED AFTER 2004 7. MFL OPEN ENTERED BEFORE 2005 8. MFL CLOSED ENTERED BEFORE 2005		EXEMPT FROM GEN. PROPERTY TAX		ACRES THIS LINE
NAME & ADDRESS	SEC. TN. RANGE DESCRIPTION OF PROPERTY	C O D E	ACRES	LAND VALUE	IMPROVEMENT VALUE	TOTAL VALUE	C O D E	ACRES	VALUE	C O D E	ACRES			
01520324100 01520324100 RONALD OTRADOVIC N632 SE BASS LAKE ROAD GILLETT, WI, 54124	MENOMINEE INDIAN SCHOOL DISTRICT 3434 N632 S.E. BASS LAKE ROAD S.E. BASS LAKE LOT 2 VOL.2 PG.66 CSM (PART OF)	A	0.50	\$53,900	\$171,500	\$225,400							0.50	
01520325010 01520325010 U.S.A. IN TRUST NOT AVAILABLE NOT AVAILABLE, NA, 00000	MENOMINEE INDIAN SCHOOL DISTRICT 3434 N634 S.E. BASS LAKE RD S.E. BASS LAKE LOT 2 VOL.2 PG.66 CSM (PART OF)									X1	0.00		0.00	
01520325020 01520325020 EDLER, REBECCA R. N642 S.E. BASS LAKE ROAD GILLETT, WI, 54124	MENOMINEE INDIAN SCHOOL DISTRICT 3434 N642 S.E. BASS LAKE ROAD S.E. BASS LAKE LOT 35 VOL.2 PG.97 CSM	A	1.60	\$83,200	\$195,600	\$278,800							1.60	

YEAR
2023

State No.

ASSESSMENT ROLL FOR MENOMINEE Menominee COUNTYKEY TO
CODES1.A - RESIDENTIAL
2.B - COMMERCIAL
3.C - MANUFACTURING
4.D - AGRICULTURAL5.E - UNDEVELOPED
5m - AGRICULTURAL FOREST
6.F - PRODUCTIVE FOREST LANDS
7.G - OTHER1. PFC REG. ENTERED BEFORE 1/1/72
2. PFC REG. ENTERED AFTER 12/31/71
3. PFC SPECIAL CLASSIFICATION
4. COUNTY FOREST CROP
5. MFL OPEN ENTERED AFTER 2004
6. MFL CLOSED ENTERED AFTER 2004
7. MFL OPEN ENTERED BEFORE 2005
8. MFL CLOSED ENTERED BEFORE 20051. FEDERAL
2. STATE
3. COUNTY
4. OTHEREXEMPT FROM GEN.
PROPERTY TAX**TOTAL
ACRES
THIS
LINE**

PARCEL NUMBER	SCHOOL DIST.	VOL/PAGE - REG. DEEDS	TOTAL ACRES OF DESC.	ACREAGE & VALUE OF DESCRIPTION SUBJECT TO GENERAL PROPERTY TAX						6. MFL CLOSED ENTERED AFTER 2004 7. MFL OPEN ENTERED BEFORE 2005 8. MFL CLOSED ENTERED BEFORE 2005		EXEMPT FROM GEN. PROPERTY TAX		ACRES THIS LINE
NAME & ADDRESS	SEC. TN. RANGE DESCRIPTION OF PROPERTY	C O D E	ACRES	LAND VALUE	IMPROVEMENT VALUE	TOTAL VALUE	C O D E	ACRES	VALUE	C O D E	ACRES			
01520325030 01520325030 U.S.A. IN TRUST NOT AVAILABLE NOT AVAILABLE, NA, 00000	MENOMINEE INDIAN SCHOOL DISTRICT 3434 N650 S.E. BASS LAKE RD S,E, BASS LAKE LOT 36 VOL.2 PG.96 CSM									X1	0.00	0.00		
01520325040 01520325040 U.S.A. IN TRUST NOT AVAILABLE NOT AVAILABLE, NA, 00000	MENOMINEE INDIAN SCHOOL DISTRICT 3434 N658 S.E. BASS LAKE RD S,E, BASS LAKE LOT 37									X1	0.00	0.00		
01520325060 01520325060 U.S.A. IN TRUST NOT AVAILABLE NOT AVAILABLE, NA, 00000	MENOMINEE INDIAN SCHOOL DISTRICT 3434 N664 S.E. BASS LAKE RD S.E. BASS LAKE LOT 38									X1	0.00	0.00		

YEAR
2023

State No.

ASSESSMENT ROLL FOR MENOMINEE Menominee COUNTYKEY TO
CODES1.A - RESIDENTIAL
2.B - COMMERCIAL
3.C - MANUFACTURING
4.D - AGRICULTURAL5.E - UNDEVELOPED
5m - AGRICULTURAL FOREST
6.F - PRODUCTIVE FOREST LANDS
7.G - OTHER1. PFC REG. ENTERED BEFORE 1/1/72
2. PFC REG. ENTERED AFTER 12/31/71
3. PFC SPECIAL CLASSIFICATION
4. COUNTY FOREST CROP
5. MFL OPEN ENTERED AFTER 2004
6. MFL CLOSED ENTERED AFTER 2004
7. MFL OPEN ENTERED BEFORE 2005
8. MFL CLOSED ENTERED BEFORE 20051. FEDERAL
2. STATE
3. COUNTY
4. OTHEREXEMPT FROM GEN.
PROPERTY TAX**TOTAL
ACRES
THIS
LINE**

PARCEL NUMBER	SCHOOL DIST.	VOL/PAGE - REG. DEEDS	TOTAL ACRES OF DESC.	ACREAGE & VALUE OF DESCRIPTION SUBJECT TO GENERAL PROPERTY TAX						6. MFL CLOSED ENTERED AFTER 2004 7. MFL OPEN ENTERED BEFORE 2005 8. MFL CLOSED ENTERED BEFORE 2005		EXEMPT FROM GEN. PROPERTY TAX		ACRES THIS LINE
NAME & ADDRESS	SEC. TN. RANGE DESCRIPTION OF PROPERTY	C O D E	ACRES	LAND VALUE	IMPROVEMENT VALUE	TOTAL VALUE	C O D E	ACRES	VALUE	C O D E	ACRES			
01520325070 01520325070 WESLEY CHRISTOPHER MARTIN III 18 MESA CT. APT. #1 MADISON, WI, 53719	MENOMINEE INDIAN SCHOOL DISTRICT 3434 N670 S.E. BASS LAKE ROAD S.E. BASS LAKE LOT 1 VOL. 2 PG 61 CSM	A	0.57	\$57,700	\$7,200	\$64,900						0.57		
01520325080 01520325080 SCOTT A & LORI M WHITMAN N1872 SHORT ROAD HORTONVILLE, WI, 54944	MENOMINEE INDIAN SCHOOL DISTRICT 3434 N684 S.E. BASS LAKE ROAD S.E. BASS LAKE LOT 39	A	1.50	\$74,900	\$0	\$74,900						1.50		
01520325090 01520325090 U.S.A. IN TRUST NOT AVAILABLE NOT AVAILABLE, NA, 00000	MENOMINEE INDIAN SCHOOL DISTRICT 3434 N702 S.E. BASS LAKE RD S.E. BASS LAKE LOT 40									X1	0.00	0.00		

YEAR
2023

State No.

ASSESSMENT ROLL FOR MENOMINEE Menominee COUNTYKEY TO
CODES1.A - RESIDENTIAL
2.B - COMMERCIAL
3.C - MANUFACTURING
4.D - AGRICULTURAL5.E - UNDEVELOPED
5m - AGRICULTURAL FOREST
6.F - PRODUCTIVE FOREST LANDS
7.G - OTHER1. PFC REG. ENTERED BEFORE 1/1/72
2. PFC REG. ENTERED AFTER 12/31/71
3. PFC SPECIAL CLASSIFICATION
4. COUNTY FOREST CROP
5. MFL OPEN ENTERED AFTER 2004
6. MFL CLOSED ENTERED AFTER 2004
7. MFL OPEN ENTERED BEFORE 2005
8. MFL CLOSED ENTERED BEFORE 20051. FEDERAL
2. STATE
3. COUNTY
4. OTHEREXEMPT FROM GEN.
PROPERTY TAX**TOTAL
ACRES
THIS
LINE**

PARCEL NUMBER	SCHOOL DIST.	VOL/PAGE - REG. DEEDS	TOTAL ACRES OF DESC.	ACREAGE & VALUE OF DESCRIPTION SUBJECT TO GENERAL PROPERTY TAX						6. MFL CLOSED ENTERED AFTER 2004 7. MFL OPEN ENTERED BEFORE 2005 8. MFL CLOSED ENTERED BEFORE 2005		EXEMPT FROM GEN. PROPERTY TAX		ACRES THIS LINE
NAME & ADDRESS	SEC. TN. RANGE DESCRIPTION OF PROPERTY	C O D E	ACRES	LAND VALUE	IMPROVEMENT VALUE	TOTAL VALUE	C O D E	ACRES	VALUE	C O D E	ACRES			
01520325100 01520325100 MENOMINEE INDIAN SCHOOL DISTRICT 3434 KWIATKOWSKI, JOHN & CAROL 2794 HWY 145 RICHFIELD, WI, 53076	N720 S.E. BASS LAKE ROAD S.E. BASS LAKE LOT 41 VOL.2 PG.99 CSM	A	1.82	\$76,200	\$144,100	\$220,300						1.82		
01530326010 01530326010 MENOMINEE INDIAN SCHOOL DISTRICT 3434 KNUDSON,GREGORY J. AND SUSAN M. 18 BRENTWOOD LANE APPLETON, WI, 54915	W211 HIGHWATER ROAD MOSHAWQUIT LAKE LOT 41 & WEST 40' OF LOT 40	A	0.91	\$187,600	\$223,700	\$411,300						0.91		
01530326020 01530326020 MENOMINEE INDIAN SCHOOL DISTRICT 3434 CHOJNACKI, JOSEPH M. & KATHRYN A. W219 HIGH WATER ROAD GILLET, WI, 54124	W219 HIGHWATER ROAD MOSHAWQUIT LAKE LOT 42	A	0.44	\$157,300	\$206,900	\$364,200						0.44		

YEAR
2023

State No.

ASSESSMENT ROLL FOR MENOMINEE Menominee COUNTYKEY TO
CODES1.A - RESIDENTIAL
2.B - COMMERCIAL
3.C - MANUFACTURING
4.D - AGRICULTURAL5.E - UNDEVELOPED
5m - AGRICULTURAL FOREST
6.F - PRODUCTIVE FOREST LANDS
7.G - OTHER1. PFC REG. ENTERED BEFORE 1/1/72
2. PFC REG. ENTERED AFTER 12/31/71
3. PFC SPECIAL CLASSIFICATION
4. COUNTY FOREST CROP
5. MFL OPEN ENTERED AFTER 2004
6. MFL CLOSED ENTERED AFTER 2004
7. MFL OPEN ENTERED BEFORE 2005
8. MFL CLOSED ENTERED BEFORE 20051. FEDERAL
2. STATE
3. COUNTY
4. OTHEREXEMPT FROM GEN.
PROPERTY TAX**TOTAL
ACRES
THIS
LINE**

PARCEL NUMBER	SCHOOL DIST.	VOL/PAGE - REG. DEEDS	TOTAL ACRES OF DESC.	ACREAGE & VALUE OF DESCRIPTION SUBJECT TO GENERAL PROPERTY TAX					6. MFL CLOSED ENTERED AFTER 2004 7. MFL OPEN ENTERED BEFORE 2005 8. MFL CLOSED ENTERED BEFORE 2005			EXEMPT FROM GEN. PROPERTY TAX		ACRES THIS LINE
NAME & ADDRESS	SEC. TN. RANGE DESCRIPTION OF PROPERTY	C O D E	ACRES	LAND VALUE	IMPROVEMENT VALUE	TOTAL VALUE	C O D E	ACRES	VALUE	C O D E	ACRES			
01530326030 01530326030 PATRICK J HAWLEY & CARRIE JO HAWLEY, JOINT REVOCABLE TRUST 900 E PONDVIEW COURT APPLETON, WI, 54913	MENOMINEE INDIAN SCHOOL DISTRICT 3434 W227 HIGHWATER ROAD MOSHAWQUIT LOKE LOT 43	A	0.43	\$157,300	\$114,500	\$271,800						0.43		
01530326040 01530326040 PALESSE, CATHRYN 756 LAKE CREST DR MENASHA, WI, 54952	MENOMINEE INDIAN SCHOOL DISTRICT 3434 W235 HIGHWATER ROAD MOSHAWQUIT LAKE LOT 44	A	0.40	\$155,100	\$99,900	\$255,000						0.40		
01530326050 01530326050 MICHAEL R HOFFMAN 4132 N PAULINE CHICAGO, IL, 60613	MENOMINEE INDIAN SCHOOL DISTRICT 3434 W243 HIGHWATER ROAD MOSHAWQUIT LAKE LOT 45	A	0.40	\$165,600	\$155,900	\$321,500						0.40		

YEAR
2023

State No.

ASSESSMENT ROLL FOR MENOMINEE Menominee COUNTYKEY TO
CODES1.A - RESIDENTIAL
2.B - COMMERCIAL
3.C - MANUFACTURING
4.D - AGRICULTURAL5.E - UNDEVELOPED
5m - AGRICULTURAL FOREST
6.F - PRODUCTIVE FOREST LANDS
7.G - OTHER1. PFC REG. ENTERED BEFORE 1/1/72
2. PFC REG. ENTERED AFTER 12/31/71
3. PFC SPECIAL CLASSIFICATION
4. COUNTY FOREST CROP
5. MFL OPEN ENTERED AFTER 2004
6. MFL CLOSED ENTERED AFTER 2004
7. MFL OPEN ENTERED BEFORE 2005
8. MFL CLOSED ENTERED BEFORE 20051. FEDERAL
2. STATE
3. COUNTY
4. OTHEREXEMPT FROM GEN.
PROPERTY TAX**TOTAL
ACRES
THIS
LINE**

PARCEL NUMBER	SCHOOL DIST.	VOL/PAGE - REG. DEEDS	TOTAL ACRES OF DESC.	ACREAGE & VALUE OF DESCRIPTION SUBJECT TO GENERAL PROPERTY TAX					6. MFL CLOSED ENTERED AFTER 2004 7. MFL OPEN ENTERED BEFORE 2005 8. MFL CLOSED ENTERED BEFORE 2005		EXEMPT FROM GEN. PROPERTY TAX		ACRES THIS LINE
NAME & ADDRESS	SEC. TN. RANGE DESCRIPTION OF PROPERTY	C O D E	ACRES	LAND VALUE	IMPROVEMENT VALUE	TOTAL VALUE	C O D E	ACRES	VALUE	C O D E	ACRES		
01530326060 01530326060 C/O SHIRLEY WUNDERLICH WUNDERLICH FAMILY LLC 327 N. OLK STREET HORTONVILLE, WI, 54944	MENOMINEE INDIAN SCHOOL DISTRICT 3434 N1391 MOSHAWQUIT LAKE ROAD MOSHAWQUIT LAKE LOT 46	A	0.40	\$165,600	\$99,000	\$264,600						0.40	
01530326070 01530326070 TONY HAWLEY;; GREG CALMES; RYAN CALMES; DAVID CALMES N3361 MEADE STREET APPLETON, WI, 54913	MENOMINEE INDIAN SCHOOL DISTRICT 3434 N1399 MOSHAWQUIT LAKE ROAD MOSHAWQUIT LAKE LOT 47	A	0.40	\$165,000	\$292,600	\$457,600						0.40	
01530326080 01530326080 TIMOTHY J EBBEN & JULIE A EBBEN, REVOCABLE LIVING TRUST N1407 MOSHAWQUIT LAKE RD GILLET, WI, 54124	MENOMINEE INDIAN SCHOOL DISTRICT 3434 N1407 MOSHAWQUIT LAKE ROAD MOSHAWQUIT LAKE LOT 48	A	0.40	\$165,000	\$211,800	\$376,800						0.40	

YEAR
2023

State No.

ASSESSMENT ROLL FOR MENOMINEE Menominee COUNTYKEY TO
CODES1.A - RESIDENTIAL
2.B - COMMERCIAL
3.C - MANUFACTURING
4.D - AGRICULTURAL5.E - UNDEVELOPED
5m - AGRICULTURAL FOREST
6.F - PRODUCTIVE FOREST LANDS
7.G - OTHER1. PFC REG. ENTERED BEFORE 1/1/72
2. PFC REG. ENTERED AFTER 12/31/71
3. PFC SPECIAL CLASSIFICATION
4. COUNTY FOREST CROP
5. MFL OPEN ENTERED AFTER 2004
6. MFL CLOSED ENTERED AFTER 2004
7. MFL OPEN ENTERED BEFORE 2005
8. MFL CLOSED ENTERED BEFORE 20051. FEDERAL
2. STATE
3. COUNTY
4. OTHEREXEMPT FROM GEN.
PROPERTY TAX**TOTAL
ACRES
THIS
LINE**

PARCEL NUMBER	SCHOOL DIST.	VOL/PAGE - REG. DEEDS	TOTAL ACRES OF DESC.	ACREAGE & VALUE OF DESCRIPTION SUBJECT TO GENERAL PROPERTY TAX						6. MFL CLOSED ENTERED AFTER 2004 7. MFL OPEN ENTERED BEFORE 2005 8. MFL CLOSED ENTERED BEFORE 2005		EXEMPT FROM GEN. PROPERTY TAX		ACRES THIS LINE
NAME & ADDRESS	SEC. TN. RANGE DESCRIPTION OF PROPERTY	C O D E	ACRES	LAND VALUE	IMPROVEMENT VALUE	TOTAL VALUE	C O D E	ACRES	VALUE	C O D E	ACRES			
01530326090 01530326090 01530326090 0153														

YEAR
2023

State No.

ASSESSMENT ROLL FOR MENOMINEE Menominee COUNTYKEY TO
CODES1.A - RESIDENTIAL
2.B - COMMERCIAL
3.C - MANUFACTURING
4.D - AGRICULTURAL5.E - UNDEVELOPED
5m - AGRICULTURAL FOREST
6.F - PRODUCTIVE FOREST LANDS
7.G - OTHER1. PFC REG. ENTERED BEFORE 1/1/72
2. PFC REG. ENTERED AFTER 12/31/71
3. PFC SPECIAL CLASSIFICATION
4. COUNTY FOREST CROP
5. MFL OPEN ENTERED AFTER 2004
6. MFL CLOSED ENTERED AFTER 2004
7. MFL OPEN ENTERED BEFORE 2005
8. MFL CLOSED ENTERED BEFORE 20051. FEDERAL
2. STATE
3. COUNTY
4. OTHEREXEMPT FROM GEN.
PROPERTY TAX**TOTAL
ACRES
THIS
LINE**

PARCEL NUMBER	SCHOOL DIST.	VOL/PAGE - REG. DEEDS	TOTAL ACRES OF DESC.	ACREAGE & VALUE OF DESCRIPTION SUBJECT TO GENERAL PROPERTY TAX						6. MFL CLOSED ENTERED AFTER 2004 7. MFL OPEN ENTERED BEFORE 2005 8. MFL CLOSED ENTERED BEFORE 2005		EXEMPT FROM GEN. PROPERTY TAX		ACRES THIS LINE
NAME & ADDRESS	SEC. TN. RANGE DESCRIPTION OF PROPERTY	C O D E	ACRES	LAND VALUE	IMPROVEMENT VALUE	TOTAL VALUE	C O D E	ACRES	VALUE	C O D E	ACRES			
01530327020 01530327020 MENOMINEE INDIAN SCHOOL DISTRICT 3434 TREVR J & DAWN M SMITHLIN N1433 MOSHAWQUIT LAKE ROAD GILLETT, WI, 54124	N1433 MOSHAWQUIT LAKE ROAD MOSHAWQUIT LAKE LOT 51,52	A	0.77	\$219,400	\$730,600	\$950,000						0.77		
01530327030 01530327030 MENOMINEE INDIAN SCHOOL DISTRICT 3434 KACZOROWSKI, LEROY & NANCY N. 151 LANEY ROAD SEYMOUR, WI, 54165	N1439 MOSHAWQUIT LAKE ROAD MOSHAWQUIT LAKE LOT 53	A	0.40	\$161,700	\$211,000	\$372,700						0.40		
01530327040 01530327040 MENOMINEE INDIAN SCHOOL DISTRICT 3434 DORROUGH, MICHAEL & WIFE 5221 COLLIER PLACE WOODLAND HILLS, CA, 91364	N1443 MOSHAWQUIT LAKE ROAD MOSHAWQUIT LAKE LOT 54	A	0.40	\$160,600	\$121,100	\$281,700						0.40		

YEAR
2023

State No.

ASSESSMENT ROLL FOR MENOMINEE Menominee COUNTYKEY TO
CODES1.A - RESIDENTIAL
2.B - COMMERCIAL
3.C - MANUFACTURING
4.D - AGRICULTURAL5.E - UNDEVELOPED
5m - AGRICULTURAL FOREST
6.F - PRODUCTIVE FOREST LANDS
7.G - OTHER1. PFC REG. ENTERED BEFORE 1/1/72
2. PFC REG. ENTERED AFTER 12/31/71
3. PFC SPECIAL CLASSIFICATION
4. COUNTY FOREST CROP
5. MFL OPEN ENTERED AFTER 2004
6. MFL CLOSED ENTERED AFTER 2004
7. MFL OPEN ENTERED BEFORE 2005
8. MFL CLOSED ENTERED BEFORE 20051. FEDERAL
2. STATE
3. COUNTY
4. OTHEREXEMPT FROM GEN.
PROPERTY TAX**TOTAL
ACRES
THIS
LINE**

PARCEL NUMBER	SCHOOL DIST.	VOL/PAGE - REG. DEEDS	TOTAL ACRES OF DESC.	ACREAGE & VALUE OF DESCRIPTION SUBJECT TO GENERAL PROPERTY TAX				6. MFL CLOSED ENTERED AFTER 2004 7. MFL OPEN ENTERED BEFORE 2005 8. MFL CLOSED ENTERED BEFORE 2005			EXEMPT FROM GEN. PROPERTY TAX		ACRES THIS LINE
NAME & ADDRESS	SEC. TN. RANGE DESCRIPTION OF PROPERTY	C O D E	ACRES	LAND VALUE	IMPROVEMENT VALUE	TOTAL VALUE	C O D E	ACRES	VALUE	C O D E	ACRES		
01530327050 01530327050 DAVID V BUSS REVOCABLE LIVING TRUST RESTATEMENT W6166 GREENVILLE DRIVE GREENVILLE, WI, 54942	MENOMINEE INDIAN SCHOOL DISTRICT 3434 N1455 MOSHAWQUIT LAKE ROAD MOSHAWQUIT LAKE LOT 55	A	0.35	\$160,600	\$267,900	\$428,500						0.35	
01530327060 01530327060 WILLIAM J & KAREN A KOLOSSO W4191 DEL ROSE LN APPLETON, WI, 54913	MENOMINEE INDIAN SCHOOL DISTRICT 3434 N1455 MOSHAWQUIT LAKE ROAD MOSHAWQUIT LAKE LOT 56	A	0.40	\$161,700	\$180,400	\$342,100						0.40	
01530327070 01530327070 JAMES E TRUNK 6655 N KUREY DR APPLETON, WI, 54913	MENOMINEE INDIAN SCHOOL DISTRICT 3434 N1461 MOSHAWQUIT LAKE ROAD MOSHAWQUIT LAKE LOT 57	A	0.40	\$161,700	\$241,300	\$403,000						0.40	

YEAR
2023

State No.

ASSESSMENT ROLL FOR MENOMINEE Menominee COUNTYKEY TO
CODES1.A - RESIDENTIAL
2.B - COMMERCIAL
3.C - MANUFACTURING
4.D - AGRICULTURAL5.E - UNDEVELOPED
5m - AGRICULTURAL FOREST
6.F - PRODUCTIVE FOREST LANDS
7.G - OTHER1. PFC REG. ENTERED BEFORE 1/1/72
2. PFC REG. ENTERED AFTER 12/31/71
3. PFC SPECIAL CLASSIFICATION
4. COUNTY FOREST CROP
5. MFL OPEN ENTERED AFTER 2004
6. MFL CLOSED ENTERED AFTER 2004
7. MFL OPEN ENTERED BEFORE 2005
8. MFL CLOSED ENTERED BEFORE 20051. FEDERAL
2. STATE
3. COUNTY
4. OTHEREXEMPT FROM GEN.
PROPERTY TAX**TOTAL
ACRES
THIS
LINE**

PARCEL NUMBER	SCHOOL DIST.	VOL/PAGE - REG. DEEDS	TOTAL ACRES OF DESC.	ACREAGE & VALUE OF DESCRIPTION SUBJECT TO GENERAL PROPERTY TAX						6. MFL CLOSED ENTERED AFTER 2004 7. MFL OPEN ENTERED BEFORE 2005 8. MFL CLOSED ENTERED BEFORE 2005		EXEMPT FROM GEN. PROPERTY TAX		ACRES THIS LINE
NAME & ADDRESS	SEC. TN. RANGE DESCRIPTION OF PROPERTY	C O D E	ACRES	LAND VALUE	IMPROVEMENT VALUE	TOTAL VALUE	C O D E	ACRES	VALUE	C O D E	ACRES			
01530327085 01530327085 VOISSEM, TED J. & KARI A. 5 BROOKWOOD CT APPLETON, WI, 54914	MENOMINEE INDIAN SCHOOL DISTRICT 3434 N1479 MOSHAWQUIT LAKE ROAD CSM 219	A	1.04	\$250,800	\$835,600	\$1,086,400						1.04		
01530327100 01530327100 JOSEPH R & WENDIE S KRONSIER REVOCABLE TRUST DATED 11/26/12 N1091 ALEXANDRA WAY GREENVILLE, WI, 54942	MENOMINEE INDIAN SCHOOL DISTRICT 3434 N1485 MOSHAWQUIT LAKE ROAD MOSHAWQUIT LAKE LOT 60	A	0.35	\$136,400	\$179,800	\$316,200						0.35		
01530328010 01530328010 Thomas R. & Michelle R. Baerenwald W2505 Fieldside Ct. Appleton, Wisconsin, 54915	MENOMINEE INDIAN SCHOOL DISTRICT 3434 N1491 MOSHAWQUIT LAKE ROAD MOSHAWQUIT LAKE LOT 61	A	0.35	\$136,400	\$250,100	\$386,500						0.35		

YEAR
2023

State No.

ASSESSMENT ROLL FOR MENOMINEE Menominee COUNTYKEY TO
CODES1.A - RESIDENTIAL
2.B - COMMERCIAL
3.C - MANUFACTURING
4.D - AGRICULTURAL5.E - UNDEVELOPED
5m - AGRICULTURAL FOREST
6.F - PRODUCTIVE FOREST LANDS
7.G - OTHER1. PFC REG. ENTERED BEFORE 1/1/72
2. PFC REG. ENTERED AFTER 12/31/71
3. PFC SPECIAL CLASSIFICATION
4. COUNTY FOREST CROP
5. MFL OPEN ENTERED AFTER 2004
6. MFL CLOSED ENTERED AFTER 2004
7. MFL OPEN ENTERED BEFORE 2005
8. MFL CLOSED ENTERED BEFORE 20051. FEDERAL
2. STATE
3. COUNTY
4. OTHEREXEMPT FROM GEN.
PROPERTY TAX**TOTAL
ACRES
THIS
LINE**

PARCEL NUMBER	SCHOOL DIST.	VOL/PAGE - REG. DEEDS	TOTAL ACRES OF DESC.	ACREAGE & VALUE OF DESCRIPTION SUBJECT TO GENERAL PROPERTY TAX						6. MFL CLOSED ENTERED AFTER 2004 7. MFL OPEN ENTERED BEFORE 2005 8. MFL CLOSED ENTERED BEFORE 2005		EXEMPT FROM GEN. PROPERTY TAX		ACRES THIS LINE
NAME & ADDRESS	SEC. TN. RANGE DESCRIPTION OF PROPERTY	C O D E	ACRES	LAND VALUE	IMPROVEMENT VALUE	TOTAL VALUE	C O D E	ACRES	VALUE	C O D E	ACRES			
01530328020 01530328020 MENOMINEE INDIAN SCHOOL DISTRICT 3434 FRANK T & RACHELLE D DEBRUIN 1663 CRIMSON CT DE PERE, WI, 54115	N1497 MOSHAWQUIT LAKE ROAD MOSHAWQUIT LAKE LOT 62	A	0.36	\$139,700	\$160,300	\$300,000						0.36		
01530328030 01530328030 MENOMINEE INDIAN SCHOOL DISTRICT 3434 PEERENBOOM REVOCABLE TRUST, UA DATED MARCH 18, 2005 1727 GROSS AVE GREEN BAY, WI, 54304	N1503 MOSHAWQUIT LAKE ROAD MOSHAWQUIT LAKE LOT 63	A	0.40	\$154,000	\$133,900	\$287,900						0.40		
01530328040 01530328040 MENOMINEE INDIAN SCHOOL DISTRICT 3434 VAN HOOFF, DAVID P & TARI A 4908 N ALTAMONT DR APPLETON, WI, 54913	N1509 MOSHAWQUIT LAKE ROAD MOSHAWQUIT LAKE LOT 64 (CSM 138) RECORDE D JULY 2003	A	0.58	\$155,100	\$376,900	\$532,000						0.58		

YEAR
2023

State No.

ASSESSMENT ROLL FOR MENOMINEE Menominee COUNTYKEY TO
CODES1.A - RESIDENTIAL
2.B - COMMERCIAL
3.C - MANUFACTURING
4.D - AGRICULTURAL5.E - UNDEVELOPED
5m - AGRICULTURAL FOREST
6.F - PRODUCTIVE FOREST LANDS
7.G - OTHER1. PFC REG. ENTERED BEFORE 1/1/72
2. PFC REG. ENTERED AFTER 12/31/71
3. PFC SPECIAL CLASSIFICATION
4. COUNTY FOREST CROP
5. MFL OPEN ENTERED AFTER 2004
6. MFL CLOSED ENTERED AFTER 2004
7. MFL OPEN ENTERED BEFORE 2005
8. MFL CLOSED ENTERED BEFORE 20051. FEDERAL
2. STATE
3. COUNTY
4. OTHEREXEMPT FROM GEN.
PROPERTY TAX**TOTAL
ACRES
THIS
LINE**

PARCEL NUMBER	SCHOOL DIST.	VOL/PAGE - REG. DEEDS	TOTAL ACRES OF DESC.	ACREAGE & VALUE OF DESCRIPTION SUBJECT TO GENERAL PROPERTY TAX						6. MFL CLOSED ENTERED AFTER 2004 7. MFL OPEN ENTERED BEFORE 2005 8. MFL CLOSED ENTERED BEFORE 2005		EXEMPT FROM GEN. PROPERTY TAX		ACRES THIS LINE
NAME & ADDRESS	SEC. TN. RANGE DESCRIPTION OF PROPERTY	C O D E	ACRES	LAND VALUE	IMPROVEMENT VALUE	TOTAL VALUE	C O D E	ACRES	VALUE	C O D E	ACRES			
01530328050 01530328050 3 THE ROLF & JOHANNA ZETTERSTEN TRUST 199 MOUTTRIE PARK NASHVILLE, TN, 37205	MENOMINEE INDIAN SCHOOL DISTRICT 3434 W195 HIGHWATER ROAD MOSHAWQUIT LAKE LOT 3 VOL.2 PG.19 CSM	A	0.45	\$165,000	\$123,600	\$288,600						0.45		
01530328060 01530328060 4 ROBERT T KEMPS 81 BELLEVUE PLACE APPLETON, WI, 54913	MENOMINEE INDIAN SCHOOL DISTRICT 3434 W189 HIGHWATER ROAD MOSHAWQUIT LAKE LOT 1 VOL.2 PG.19 CSM GO V'T LOTS 1&2 SEC.13 T28N R16E	A	1.01	\$203,500	\$328,800	\$532,300						1.01		
01530328080 01530328080 5 HIETPAS, GARY N. & BARBARA M. W171 HIGHWATER RD GILLET, WI, 54124	MENOMINEE INDIAN SCHOOL DISTRICT 3434 W171 HIGHWATER ROAD MOSHAWQUIT LAKE LOT 1 VOL.1 PG.14 CSM	A	0.50	\$162,800	\$332,200	\$495,000						0.50		

YEAR
2023

State No.

ASSESSMENT ROLL FOR MENOMINEE Menominee COUNTYKEY TO
CODES1.A - RESIDENTIAL
2.B - COMMERCIAL
3.C - MANUFACTURING
4.D - AGRICULTURAL5.E - UNDEVELOPED
5m - AGRICULTURAL FOREST
6.F - PRODUCTIVE FOREST LANDS
7.G - OTHER1. PFC REG. ENTERED BEFORE 1/1/72
2. PFC REG. ENTERED AFTER 12/31/71
3. PFC SPECIAL CLASSIFICATION
4. COUNTY FOREST CROP
5. MFL OPEN ENTERED AFTER 2004
6. MFL CLOSED ENTERED AFTER 2004
7. MFL OPEN ENTERED BEFORE 2005
8. MFL CLOSED ENTERED BEFORE 20051. FEDERAL
2. STATE
3. COUNTY
4. OTHEREXEMPT FROM GEN.
PROPERTY TAX**TOTAL
ACRES
THIS
LINE**

PARCEL NUMBER	SCHOOL DIST.	VOL/PAGE - REG. DEEDS	TOTAL ACRES OF DESC.	ACREAGE & VALUE OF DESCRIPTION SUBJECT TO GENERAL PROPERTY TAX						6. MFL CLOSED ENTERED AFTER 2004 7. MFL OPEN ENTERED BEFORE 2005 8. MFL CLOSED ENTERED BEFORE 2005		EXEMPT FROM GEN. PROPERTY TAX		ACRES THIS LINE
NAME & ADDRESS	SEC. TN. RANGE DESCRIPTION OF PROPERTY	C O D E	ACRES	LAND VALUE	IMPROVEMENT VALUE	TOTAL VALUE	C O D E	ACRES	VALUE	C O D E	ACRES			
01530328100 01530328100 U.S.A. IN TRUST NOT AVAILABLE NOT AVAILABLE, NA, 00000	MENOMINEE INDIAN SCHOOL DISTRICT 3434 MOSHAWQUIT LAKE OUT LOT B MOSHAWQUIT LAKE OUT LOT B									X1	0.00	0.00		
01530329010 01530329010 U.S.A. IN TRUST NOT AVAILABLE NOT AVAILABLE, NA, 00000	MENOMINEE INDIAN SCHOOL DISTRICT 3434 EMILE CT MOSHAWQUIT LAKE LOTS 1-10									X1	0.00	0.00		
01530329020 01530329020 SSF GILLET, LLC 520 MATZIG COVE BUDA, TX, 78610	MENOMINEE INDIAN SCHOOL DISTRICT 3434 N1233 EMILE COURT MOSHAWQUIT LAKE LOT 11 AND 73.26'X 30' E NTRY WAY LYING BETWEEN LOTS 11 & 33	A	0.30	\$2,700	\$0	\$2,700						0.30		

YEAR
2023

State No.

ASSESSMENT ROLL FOR MENOMINEE Menominee COUNTYKEY TO
CODES1.A - RESIDENTIAL
2.B - COMMERCIAL
3.C - MANUFACTURING
4.D - AGRICULTURAL5.E - UNDEVELOPED
5m - AGRICULTURAL FOREST
6.F - PRODUCTIVE FOREST LANDS
7.G - OTHER1. PFC REG. ENTERED BEFORE 1/1/72
2. PFC REG. ENTERED AFTER 12/31/71
3. PFC SPECIAL CLASSIFICATION
4. COUNTY FOREST CROP
5. MFL OPEN ENTERED AFTER 2004
6. MFL CLOSED ENTERED AFTER 2004
7. MFL OPEN ENTERED BEFORE 2005
8. MFL CLOSED ENTERED BEFORE 20051. FEDERAL
2. STATE
3. COUNTY
4. OTHEREXEMPT FROM GEN.
PROPERTY TAX**TOTAL
ACRES
THIS
LINE**

PARCEL NUMBER	SCHOOL DIST.	VOL/PAGE - REG. DEEDS	TOTAL ACRES OF DESC.	ACREAGE & VALUE OF DESCRIPTION SUBJECT TO GENERAL PROPERTY TAX						6. MFL CLOSED ENTERED AFTER 2004 7. MFL OPEN ENTERED BEFORE 2005 8. MFL CLOSED ENTERED BEFORE 2005		EXEMPT FROM GEN. PROPERTY TAX		ACRES THIS LINE
NAME & ADDRESS	SEC. TN. RANGE DESCRIPTION OF PROPERTY	C O D E	ACRES	LAND VALUE	IMPROVEMENT VALUE	TOTAL VALUE	C O D E	ACRES	VALUE	C O D E	ACRES			
01530329030 01530329030 BRADLEY M & MICHELLE L WEYENBERG N4574 FRENCH RD SEYMOUR, WI, 54165	MENOMINEE INDIAN SCHOOL DISTRICT 3434 N1219 MOSHAWQUIT LAKE ROAD MOSHAWQUIT LAKE LOT 12	A	0.33	\$2,800	\$0	\$2,800							0.33	
01530329040 01530329040 DALE MANLICK W357 DELAFIELD RD OCONOMOWOC, WI, 53066	MENOMINEE INDIAN SCHOOL DISTRICT 3434 W136 CIRCLE COURT MOSHAWQUIT LAKE LOT 13	A	0.34	\$2,800	\$0	\$2,800							0.34	
01530329070 01530329070 ROY J MUELLER AND CONNE J MUELLER RECOVABLE TRUST DATED DECEMBER 4, 2020 6865 NORTH GRINNELL COURT APPLETON, WI, 54913	MENOMINEE INDIAN SCHOOL DISTRICT 3434 W148 HUCKLEBERRY COURT MOSHAWQUIT LAKE LOT 16	A	0.30	\$2,700	\$0	\$2,700							0.30	

YEAR
2023

State No.

ASSESSMENT ROLL FOR MENOMINEE Menominee COUNTYKEY TO
CODES1.A - RESIDENTIAL
2.B - COMMERCIAL
3.C - MANUFACTURING
4.D - AGRICULTURAL5.E - UNDEVELOPED
5m - AGRICULTURAL FOREST
6.F - PRODUCTIVE FOREST LANDS
7.G - OTHER1. PFC REG. ENTERED BEFORE 1/1/72
2. PFC REG. ENTERED AFTER 12/31/71
3. PFC SPECIAL CLASSIFICATION
4. COUNTY FOREST CROP
5. MFL OPEN ENTERED AFTER 2004
6. MFL CLOSED ENTERED AFTER 2004
7. MFL OPEN ENTERED BEFORE 2005
8. MFL CLOSED ENTERED BEFORE 20051. FEDERAL
2. STATE
3. COUNTY
4. OTHEREXEMPT FROM GEN.
PROPERTY TAX**TOTAL
ACRES
THIS
LINE**

PARCEL NUMBER	SCHOOL DIST.	VOL/PAGE - REG. DEEDS	TOTAL ACRES OF DESC.	ACREAGE & VALUE OF DESCRIPTION SUBJECT TO GENERAL PROPERTY TAX								EXEMPT FROM GEN. PROPERTY TAX		TOTAL ACRES THIS LINE
NAME & ADDRESS	SEC. TN. RANGE DESCRIPTION OF PROPERTY	C O D E	ACRES	LAND VALUE	IMPROVEMENT VALUE	TOTAL VALUE	C O D E	ACRES	VALUE	C O D E	ACRES			
2722 01530329100 01530329100 ERWIN A & JEAN E POLENZ, TRUSTEES, LIVING TRUST DATED DECEMBER 9, 2021 1855 N MARGARET APPLETON, WI, 54913	MENOMINEE INDIAN SCHOOL DISTRICT 3434 N1157 MOSHAWQUIT LAKE ROAD MOSHAWQUIT LAKE LOT 18 SOUTH PART OF LOT	A	0.30	\$2,700	\$0	\$2,700								0.30
2723 01530330010 01530330010 RODGER G MUELLER REV. TR MARCH 3, 2014, DAVID L MUELLER, TRUSTEE 4072 WOODED RIDGE TRAIL COLGATE, WI, 53017	MENOMINEE INDIAN SCHOOL DISTRICT 3434 N1133 MOSHAWQUIT LAKE ROAD MOSHAWQUIT LAKE LOT 19	A	0.48	\$133,100	\$71,500	\$204,600								0.48
2724 01530330020 01530330020 SHORTT, JERRY AND HELEN 5 PENBROOK CIRCLE APPLETON, WI, 54913	MENOMINEE INDIAN SCHOOL DISTRICT 3434 N1141 MOSHAWQUIT LAKE ROAD MOSHAWQUIT LAKE LOT 20									X1	0.00			0.00

YEAR
2023

State No.

ASSESSMENT ROLL FOR MENOMINEE Menominee COUNTYKEY TO
CODES1.A - RESIDENTIAL
2.B - COMMERCIAL
3.C - MANUFACTURING
4.D - AGRICULTURAL5.E - UNDEVELOPED
5m - AGRICULTURAL FOREST
6.F - PRODUCTIVE FOREST LANDS
7.G - OTHER1. PFC REG. ENTERED BEFORE 1/1/72
2. PFC REG. ENTERED AFTER 12/31/71
3. PFC SPECIAL CLASSIFICATION
4. COUNTY FOREST CROP
5. MFL OPEN ENTERED AFTER 2004
6. MFL CLOSED ENTERED AFTER 2004
7. MFL OPEN ENTERED BEFORE 2005
8. MFL CLOSED ENTERED BEFORE 20051. FEDERAL
2. STATE
3. COUNTY
4. OTHEREXEMPT FROM GEN.
PROPERTY TAX**TOTAL
ACRES
THIS
LINE**

PARCEL NUMBER	SCHOOL DIST.	VOL/PAGE - REG. DEEDS	TOTAL ACRES OF DESC.	ACREAGE & VALUE OF DESCRIPTION SUBJECT TO GENERAL PROPERTY TAX						6. MFL CLOSED ENTERED AFTER 2004 7. MFL OPEN ENTERED BEFORE 2005 8. MFL CLOSED ENTERED BEFORE 2005		EXEMPT FROM GEN. PROPERTY TAX		ACRES THIS LINE
NAME & ADDRESS	SEC. TN. RANGE DESCRIPTION OF PROPERTY	C O D E	ACRES	LAND VALUE	IMPROVEMENT VALUE	TOTAL VALUE	C O D E	ACRES	VALUE	C O D E	ACRES			
01530330030 01530330030 JOHN H SCHROEDER & MARGARET SCHROEDER, REVOCABLE LIVING TRUST 4847 CANVASBACK CIRCLE APPLETON, WI, 54913	MENOMINEE INDIAN SCHOOL DISTRICT 3434 N1147 MOSHAWQUIT LAKE ROAD MOSHAWQUIT LAKE LOT 21	A	0.47	\$165,000	\$404,100	\$569,100						0.47		
01530330040 01530330040 PETERSON FAMILY REVOCABLE LIVING TRUST W2205 CTH J KAUKAUNA, WI, 54130	MENOMINEE INDIAN SCHOOL DISTRICT 3434 N1151 MOSHAWQUIT LAKE ROAD MOSHAWQUIT LAKE LOT 22	A	0.56	\$165,000	\$89,400	\$254,400						0.56		
01530330050 01530330050 ERWIN A & JEAN E POLENZ, TRUSTEES, LIVING TRUST DATED DECEMBER 9, 2021 1855 N MARGARET APPLETON, WI, 54913	MENOMINEE INDIAN SCHOOL DISTRICT 3434 N1155 MOSHAWQUIT LAKE ROAD MOSHAWQUIT LAKE LOT 23	A	0.48	\$165,000	\$96,100	\$261,100						0.48		

YEAR
2023

State No.

ASSESSMENT ROLL FOR MENOMINEE Menominee COUNTY

KEY TO
CODES1.A - RESIDENTIAL
2.B - COMMERCIAL
3.C - MANUFACTURING
4.D - AGRICULTURAL5.E - UNDEVELOPED
5m - AGRICULTURAL FOREST
6.F - PRODUCTIVE FOREST LANDS
7.G - OTHER1. PFC REG. ENTERED BEFORE 1/1/72
2. PFC REG. ENTERED AFTER 12/31/71
3. PFC SPECIAL CLASSIFICATION
4. COUNTY FOREST CROP
5. MFL OPEN ENTERED AFTER 2004
6. MFL CLOSED ENTERED AFTER 2004
7. MFL OPEN ENTERED BEFORE 2005
8. MFL CLOSED ENTERED BEFORE 20051. FEDERAL
2. STATE
3. COUNTY
4. OTHEREXEMPT FROM GEN.
PROPERTY TAXTOTAL
ACRES
THIS
LINE

PARCEL NUMBER	SCHOOL DIST.	VOL/PAGE - REG. DEEDS	TOTAL ACRES OF DESC.	ACREAGE & VALUE OF DESCRIPTION SUBJECT TO GENERAL PROPERTY TAX								EXEMPT FROM GEN. PROPERTY TAX		TOTAL ACRES THIS LINE
NAME & ADDRESS	SEC. TN. RANGE DESCRIPTION OF PROPERTY	C O D E	ACRES	LAND VALUE	IMPROVEMENT VALUE	TOTAL VALUE	C O D E	ACRES	VALUE	C O D E	ACRES			
2728 01530330061 01530330061 Nicholas Viall, MENOMINEE INDIAN TRIBE OF WISCONSIN PO BOX 910 KESHENA, WI, 54135	MENOMINEE INDIAN SCHOOL DISTRICT 3434 W155 HUCKLEBERRY COURT Lot 1, VOL 4, CSM 211	A	0.00	\$0	\$0	\$0				X4	0.94			0.94
Parcel Total			0.00	\$0	\$0	\$0		0.00	\$0		0.94			
2729 01530330070 01530330070 ELLINGSTAD, MARYELLEN & RICHARD A.TRUST 241 SOUTH KANE STREET BURLINGTON, WI, 53105	MENOMINEE INDIAN SCHOOL DISTRICT 3434 W157 HUCKLEBERRY COURT MOSHAWQUIT LAKE LOT 25	A	0.37	\$165,600	\$141,700	\$307,300								0.37
2730 01530330080 01530330080 ROY J MUELLER AND CONNE J MUELLER RECOVERABLE TRUST DATED DECEMBER 4, 2020 6865 NORTH GRINNELL COURT APPLETON, WI, 54913	MENOMINEE INDIAN SCHOOL DISTRICT 3434 W156 HUCKLEBERRY COURT MOSHAWQUIT LAKE LOT 26 AND THE E. PART O F LOT 27 LYING BETWEEN LOTS 16&26 BOUNDE D ON THE N. BY A LINE FROM THE N/E OF LO T 16	A	0.37	\$165,000	\$154,700	\$319,700								0.37

YEAR
2023

State No.

ASSESSMENT ROLL FOR MENOMINEE Menominee COUNTYKEY TO
CODES1.A - RESIDENTIAL
2.B - COMMERCIAL
3.C - MANUFACTURING
4.D - AGRICULTURAL5.E - UNDEVELOPED
5m - AGRICULTURAL FOREST
6.F - PRODUCTIVE FOREST LANDS
7.G - OTHER1. PFC REG. ENTERED BEFORE 1/1/72
2. PFC REG. ENTERED AFTER 12/31/71
3. PFC SPECIAL CLASSIFICATION
4. COUNTY FOREST CROP
5. MFL OPEN ENTERED AFTER 2004
6. MFL CLOSED ENTERED AFTER 2004
7. MFL OPEN ENTERED BEFORE 2005
8. MFL CLOSED ENTERED BEFORE 20051. FEDERAL
2. STATE
3. COUNTY
4. OTHEREXEMPT FROM GEN.
PROPERTY TAX**TOTAL
ACRES
THIS
LINE**

PARCEL NUMBER	SCHOOL DIST.	VOL/PAGE - REG. DEEDS	TOTAL ACRES OF DESC.	ACREAGE & VALUE OF DESCRIPTION SUBJECT TO GENERAL PROPERTY TAX				6. MFL CLOSED ENTERED AFTER 2004 7. MFL OPEN ENTERED BEFORE 2005 8. MFL CLOSED ENTERED BEFORE 2005			EXEMPT FROM GEN. PROPERTY TAX		ACRES THIS LINE
NAME & ADDRESS	SEC. TN. RANGE DESCRIPTION OF PROPERTY	C O D E	ACRES	LAND VALUE	IMPROVEMENT VALUE	TOTAL VALUE	C O D E	ACRES	VALUE	C O D E	ACRES		
01530330200 01530330200 MENOMINEE INDIAN SCHOOL DISTRICT 3434 ROBERT & SAUNDRA LASKOWSKI W143 CIRCLE COURT GILLETT, WI, 54124	W143 CIRCLE COURT N/K/A Lot 1, VOL 4, PG 29-30 CSM #216	A	0.89	\$91,700	\$105,000	\$196,700						0.89	
01530330300 01530330300 MENOMINEE INDIAN SCHOOL DISTRICT 3434 ROBERT J & JANE E COMSTOCK W143 CIRCLE COURT GILLETT, WI, 54124	N1185 MOSHAWQUIT LAKE ROAD N/K/A LOT 2, VOL 4, PG 29-30 CSM #216	A	0.87	\$86,400	\$302,800	\$389,200						0.87	
01530331010 01530331010 MENOMINEE INDIAN SCHOOL DISTRICT 3434 MEGAN KLEIBER 6267 CTY RD G GILLETT, WI, 54124	W145 CIRCLE COURT MOSHAWQUIT LAKE LOT 29	A	0.33	\$157,700	\$167,700	\$325,400						0.33	

YEAR
2023

State No.

ASSESSMENT ROLL FOR MENOMINEE Menominee COUNTYKEY TO
CODES1.A - RESIDENTIAL
2.B - COMMERCIAL
3.C - MANUFACTURING
4.D - AGRICULTURAL5.E - UNDEVELOPED
5m - AGRICULTURAL FOREST
6.F - PRODUCTIVE FOREST LANDS
7.G - OTHER1. PFC REG. ENTERED BEFORE 1/1/72
2. PFC REG. ENTERED AFTER 12/31/71
3. PFC SPECIAL CLASSIFICATION
4. COUNTY FOREST CROP
5. MFL OPEN ENTERED AFTER 2004
6. MFL CLOSED ENTERED AFTER 2004
7. MFL OPEN ENTERED BEFORE 2005
8. MFL CLOSED ENTERED BEFORE 20051. FEDERAL
2. STATE
3. COUNTY
4. OTHEREXEMPT FROM GEN.
PROPERTY TAX**TOTAL
ACRES
THIS
LINE**

PARCEL NUMBER	SCHOOL DIST.	VOL/PAGE - REG. DEEDS	TOTAL ACRES OF DESC.	ACREAGE & VALUE OF DESCRIPTION SUBJECT TO GENERAL PROPERTY TAX						6. MFL CLOSED ENTERED AFTER 2004 7. MFL OPEN ENTERED BEFORE 2005 8. MFL CLOSED ENTERED BEFORE 2005		EXEMPT FROM GEN. PROPERTY TAX		ACRES THIS LINE
NAME & ADDRESS	SEC. TN. RANGE DESCRIPTION OF PROPERTY	C O D E	ACRES	LAND VALUE	IMPROVEMENT VALUE	TOTAL VALUE	C O D E	ACRES	VALUE	C O D E	ACRES			
01530331020 01530331020 BAUER, DANIEL & LISA JRT 4/13/07 W144 CIRCLE CT GILLETT, WI, 54124	MENOMINEE INDIAN SCHOOL DISTRICT 3434 W144 CIRCLE COURT MOSHAWQUIT LAKE LOT 30	A	0.33	\$156,700	\$120,000	\$276,700						0.33		
01530331030 01530331030 DALE MANLICK W357 DELAFIELD RD OCONOMOWOC, WI, 53066	MENOMINEE INDIAN SCHOOL DISTRICT 3434 W140 CIRCLE COURT MOSHAWQUIT LAKE LOT 31	A	0.45	\$165,000	\$73,000	\$238,000						0.45		
01530331040 01530331040 WEYENBERG, BRADLEY & MICHELLE N4574 FRENCH RD SEYMOUR, WI, 54165	MENOMINEE INDIAN SCHOOL DISTRICT 3434 N1235 EMILE COURT MOSHAWQUIT LAKE LOT 32 AND 2' OF LOT 33	A	0.71	\$150,000	\$124,200	\$274,200						0.71		

YEAR
2023

State No.

ASSESSMENT ROLL FOR MENOMINEE Menominee COUNTYKEY TO
CODES1.A - RESIDENTIAL
2.B - COMMERCIAL
3.C - MANUFACTURING
4.D - AGRICULTURAL5.E - UNDEVELOPED
5m - AGRICULTURAL FOREST
6.F - PRODUCTIVE FOREST LANDS
7.G - OTHER1. PFC REG. ENTERED BEFORE 1/1/72
2. PFC REG. ENTERED AFTER 12/31/71
3. PFC SPECIAL CLASSIFICATION
4. COUNTY FOREST CROP
5. MFL OPEN ENTERED AFTER 2004
6. MFL CLOSED ENTERED AFTER 2004
7. MFL OPEN ENTERED BEFORE 2005
8. MFL CLOSED ENTERED BEFORE 20051. FEDERAL
2. STATE
3. COUNTY
4. OTHEREXEMPT FROM GEN.
PROPERTY TAX**TOTAL
ACRES
THIS
LINE**

PARCEL NUMBER	SCHOOL DIST.	VOL/PAGE - REG. DEEDS	TOTAL ACRES OF DESC.	ACREAGE & VALUE OF DESCRIPTION SUBJECT TO GENERAL PROPERTY TAX				6. MFL CLOSED ENTERED AFTER 2004 7. MFL OPEN ENTERED BEFORE 2005 8. MFL CLOSED ENTERED BEFORE 2005			EXEMPT FROM GEN. PROPERTY TAX		ACRES THIS LINE
NAME & ADDRESS	SEC. TN. RANGE DESCRIPTION OF PROPERTY	C O D E	ACRES	LAND VALUE	IMPROVEMENT VALUE	TOTAL VALUE	C O D E	ACRES	VALUE	C O D E	ACRES		
01530331050 01530331050 SSF GILLETT LLC 520 MATZIG COVE BUDA, TX, 78610	MENOMINEE INDIAN SCHOOL DISTRICT 3434 N1237 EMILE COURT MOSHAWQUIT LAKE LOT 33 (EXCEPT 2' LYING NEXT TO LOT 32)	A	0.64	\$183,200	\$359,900	\$543,100						0.64	
01530331055 01530331055 SSF GILLETT LLC 520 MATZIG COVE BUDA, TX, 78610	MENOMINEE INDIAN SCHOOL DISTRICT 3434 N1245 EMILE COURT MOSHAWQUIT LAKE LOT 1 VOL.2 PG.24 CSE (P ART OF OUT LOT A 85')	A	0.31	\$149,600	\$526,700	\$676,300						0.31	
01530331060 01530331060 WEYENBERG REVOCABLE LIVING TRUST 34 KINGSWOOD CIRCLE VERONA, WI, 53593	MENOMINEE INDIAN SCHOOL DISTRICT 3434 N1253 EMILE COURT MOSHAWQUIT LAKE OUT LOT A	A	0.50	\$171,600	\$230,200	\$401,800						0.50	

YEAR
2023

State No.

ASSESSMENT ROLL FOR MENOMINEE Menominee COUNTYKEY TO
CODES1.A - RESIDENTIAL
2.B - COMMERCIAL
3.C - MANUFACTURING
4.D - AGRICULTURAL5.E - UNDEVELOPED
5m - AGRICULTURAL FOREST
6.F - PRODUCTIVE FOREST LANDS
7.G - OTHER1. PFC REG. ENTERED BEFORE 1/1/72
2. PFC REG. ENTERED AFTER 12/31/71
3. PFC SPECIAL CLASSIFICATION
4. COUNTY FOREST CROP
5. MFL OPEN ENTERED AFTER 2004
6. MFL CLOSED ENTERED AFTER 2004
7. MFL OPEN ENTERED BEFORE 2005
8. MFL CLOSED ENTERED BEFORE 20051. FEDERAL
2. STATE
3. COUNTY
4. OTHEREXEMPT FROM GEN.
PROPERTY TAX**TOTAL
ACRES
THIS
LINE**

PARCEL NUMBER	SCHOOL DIST.	VOL/PAGE - REG. DEEDS	TOTAL ACRES OF DESC.	ACREAGE & VALUE OF DESCRIPTION SUBJECT TO GENERAL PROPERTY TAX					6. MFL CLOSED ENTERED AFTER 2004 7. MFL OPEN ENTERED BEFORE 2005 8. MFL CLOSED ENTERED BEFORE 2005			EXEMPT FROM GEN. PROPERTY TAX		ACRES THIS LINE
NAME & ADDRESS	SEC. TN. RANGE DESCRIPTION OF PROPERTY	C O D E	ACRES	LAND VALUE	IMPROVEMENT VALUE	TOTAL VALUE	C O D E	ACRES	VALUE	C O D E	ACRES			
01530331070 01530331070 GEURTS, JOSEPH & SHIRLEY N3550 COUNTY ROAD E APPLETON, WI, 54913	MENOMINEE INDIAN SCHOOL DISTRICT 3434 N1263 EMILE COURT MOSHAWQUIT LAKE LOT 34	A	0.30	\$135,300	\$183,400	\$318,700						0.30		
01530331080 01530331080 DE WITT, ANN E 4535 NORTH DELCO AVENUE WAUWATOSA, WI, 53225	MENOMINEE INDIAN SCHOOL DISTRICT 3434 N1271 EMILE COURT MOSHAWQUIT LAKE LOT 35	A	0.35	\$163,900	\$102,900	\$266,800						0.35		
01530331090 01530331090 KRISTI M KIRK W326N4277 REGATTA COURT NASHOTAH, WI, 53058	MENOMINEE INDIAN SCHOOL DISTRICT 3434 N1279 EMILE COURT MOSHAWQUIT LAKE LOT 36	A	0.35	\$157,300	\$190,100	\$347,400						0.35		

YEAR
2023

State No.

ASSESSMENT ROLL FOR MENOMINEE Menominee COUNTYKEY TO
CODES1.A - RESIDENTIAL
2.B - COMMERCIAL
3.C - MANUFACTURING
4.D - AGRICULTURAL5.E - UNDEVELOPED
5m - AGRICULTURAL FOREST
6.F - PRODUCTIVE FOREST LANDS
7.G - OTHER1. PFC REG. ENTERED BEFORE 1/1/72
2. PFC REG. ENTERED AFTER 12/31/71
3. PFC SPECIAL CLASSIFICATION
4. COUNTY FOREST CROP
5. MFL OPEN ENTERED AFTER 2004
6. MFL CLOSED ENTERED AFTER 2004
7. MFL OPEN ENTERED BEFORE 2005
8. MFL CLOSED ENTERED BEFORE 20051. FEDERAL
2. STATE
3. COUNTY
4. OTHEREXEMPT FROM GEN.
PROPERTY TAX**TOTAL
ACRES
THIS
LINE**

PARCEL NUMBER	SCHOOL DIST.	VOL/PAGE - REG. DEEDS	TOTAL ACRES OF DESC.	ACREAGE & VALUE OF DESCRIPTION SUBJECT TO GENERAL PROPERTY TAX						6. MFL CLOSED ENTERED AFTER 2004 7. MFL OPEN ENTERED BEFORE 2005 8. MFL CLOSED ENTERED BEFORE 2005		EXEMPT FROM GEN. PROPERTY TAX		ACRES THIS LINE
NAME & ADDRESS	SEC. TN. RANGE DESCRIPTION OF PROPERTY	C O D E	ACRES	LAND VALUE	IMPROVEMENT VALUE	TOTAL VALUE	C O D E	ACRES	VALUE	C O D E	ACRES			
01530331100 01530331100 HARRIS REVOCABLE TRUST, DATED OCTOBER 3, 2018 W5844 CENTER VALLEY ROAD BLACK CREEK, WI, 54106	MENOMINEE INDIAN SCHOOL DISTRICT 3434 N1285 EMILE COURT MOSHAWQUIT LAKE LOT 37	A	0.35	\$154,000	\$94,900	\$248,900						0.35		
01530332010 01530332010 JEAN F RAYFORD REVOCABLE TRUST N1293 EMILE CT. GILLET, WI, 54124	MENOMINEE INDIAN SCHOOL DISTRICT 3434 N1293 EMILE COURT MOSHAWQUIT LAKE LOT 38	A	0.40	\$166,100	\$209,800	\$375,900						0.40		
01530332020 01530332020 LAUX, PATRICK THOMAS & JEAN MARIE 340 WILLOW LANE MENASHA, WI, 54952	MENOMINEE INDIAN SCHOOL DISTRICT 3434 N1299 EMILE COURT MOSHAWQUIT LAKE LOT 39	A	0.40	\$135,600	\$74,500	\$210,100						0.40		

YEAR
2023

State No.

ASSESSMENT ROLL FOR MENOMINEE Menominee COUNTYKEY TO
CODES1.A - RESIDENTIAL
2.B - COMMERCIAL
3.C - MANUFACTURING
4.D - AGRICULTURAL5.E - UNDEVELOPED
5m - AGRICULTURAL FOREST
6.F - PRODUCTIVE FOREST LANDS
7.G - OTHER1. PFC REG. ENTERED BEFORE 1/1/72
2. PFC REG. ENTERED AFTER 12/31/71
3. PFC SPECIAL CLASSIFICATION
4. COUNTY FOREST CROP
5. MFL OPEN ENTERED AFTER 2004
6. MFL CLOSED ENTERED AFTER 2004
7. MFL OPEN ENTERED BEFORE 2005
8. MFL CLOSED ENTERED BEFORE 20051. FEDERAL
2. STATE
3. COUNTY
4. OTHEREXEMPT FROM GEN.
PROPERTY TAX**TOTAL
ACRES
THIS
LINE**

PARCEL NUMBER	SCHOOL DIST.	VOL/PAGE - REG. DEEDS	TOTAL ACRES OF DESC.	ACREAGE & VALUE OF DESCRIPTION SUBJECT TO GENERAL PROPERTY TAX						6. MFL CLOSED ENTERED AFTER 2004 7. MFL OPEN ENTERED BEFORE 2005 8. MFL CLOSED ENTERED BEFORE 2005		EXEMPT FROM GEN. PROPERTY TAX		ACRES THIS LINE
NAME & ADDRESS	SEC. TN. RANGE DESCRIPTION OF PROPERTY	C O D E	ACRES	LAND VALUE	IMPROVEMENT VALUE	TOTAL VALUE	C O D E	ACRES	VALUE	C O D E	ACRES			
01530332030 01530332030 5 William J. Parry and Jill M. Parry Revocable Trust dated January 30, 2023 403 E. Timberline Drive Appleton, Wisconsin, 54913	MENOMINEE INDIAN SCHOOL DISTRICT 3434 N1125 MOSHAWQUIT LAKE ROAD MOSHAWQUIT LAKE LOT 1 VOL.1 PG.8&9 CSM	A	0.45	\$166,600	\$157,700	\$324,300						0.45		
01530332040 01530332040 7 Joseph Ponfil, Roxanne Ponfil N1121 Moshawquit Lake Road Gillett, Wisconsin, 54124	MENOMINEE INDIAN SCHOOL DISTRICT 3434 N1121 MOSHAWQUIT LAKE ROAD MOSHAWQUIT LAKE LOT 2 VOL.2 PG.8&9 CSM	A	0.45	\$166,100	\$75,700	\$241,800						0.45		
01530332050 01530332050 8 HARTJES, JOEL & LINDSAY 5513 SANDHILL DR MIDDLETON, WI, 53562	MENOMINEE INDIAN SCHOOL DISTRICT 3434 N1115 MOSHAWQUIT LAKE ROAD MOSHAWQUIT LAKE LOT 3 VOL.2 PG.8&9 CSM	A	0.69	\$130,900	\$177,000	\$307,900						0.69		

YEAR
2023

State No.

ASSESSMENT ROLL FOR MENOMINEE Menominee COUNTYKEY TO
CODES1.A - RESIDENTIAL
2.B - COMMERCIAL
3.C - MANUFACTURING
4.D - AGRICULTURAL5.E - UNDEVELOPED
5m - AGRICULTURAL FOREST
6.F - PRODUCTIVE FOREST LANDS
7.G - OTHER1. PFC REG. ENTERED BEFORE 1/1/72
2. PFC REG. ENTERED AFTER 12/31/71
3. PFC SPECIAL CLASSIFICATION
4. COUNTY FOREST CROP
5. MFL OPEN ENTERED AFTER 2004
6. MFL CLOSED ENTERED AFTER 2004
7. MFL OPEN ENTERED BEFORE 2005
8. MFL CLOSED ENTERED BEFORE 20051. FEDERAL
2. STATE
3. COUNTY
4. OTHEREXEMPT FROM GEN.
PROPERTY TAX**TOTAL
ACRES
THIS
LINE**

PARCEL NUMBER	SCHOOL DIST.	VOL/PAGE - REG. DEEDS	TOTAL ACRES	ACREAGE & VALUE OF DESCRIPTION					6. MFL CLOSED ENTERED AFTER 2004 7. MFL OPEN ENTERED BEFORE 2005 8. MFL CLOSED ENTERED BEFORE 2005			EXEMPT FROM GEN. PROPERTY TAX		ACRES THIS LINE
		OF DESC.												
NAME & ADDRESS		SEC. TN. RANGE DESCRIPTION OF PROPERTY	C O D E	ACRES	LAND VALUE	IMPROVEMENT VALUE	TOTAL VALUE	C O D E	ACRES	VALUE	C O D E	ACRES		
01530332060 01530332060 CLOUD COTTAGE LLC 1524 RIVERVIEW LANE APPLETON, WI, 54914		MENOMINEE INDIAN SCHOOL DISTRICT 3434 W209 CTH VV MOSHAWQUIT LAKE LOT 4 VOL.2 PG.8&9 CSM	A	0.48	\$155,100	\$155,500	\$310,600						0.48	
01530332070 01530332070 ROBERT A WEISKE & REBECCA L WEISKE, JOINT REVOCABLE TRUST DATED OCTOBER 5, 2016 W215 CTH VV GILLET, WI, 54124		MENOMINEE INDIAN SCHOOL DISTRICT 3434 W215 CTH VV MOSHAWQUIT LAKE LOT 1 VOL.2 PG.32 CSM	A	0.45	\$148,500	\$430,200	\$578,700						0.45	
01530332080 01530332080 LAMICA, ANNA 1071 GERMAN RD STEWART, IL, 60553		MENOMINEE INDIAN SCHOOL DISTRICT 3434 W225 CTH VV MOSHAWQUIT LAKE LOT 2 VOL.2 PG.32 CSM	A	0.40	\$122,300	\$49,200	\$171,500						0.40	

YEAR
2023

State No.

ASSESSMENT ROLL FOR MENOMINEE Menominee COUNTYKEY TO
CODES1.A - RESIDENTIAL
2.B - COMMERCIAL
3.C - MANUFACTURING
4.D - AGRICULTURAL5.E - UNDEVELOPED
5m - AGRICULTURAL FOREST
6.F - PRODUCTIVE FOREST LANDS
7.G - OTHER1. PFC REG. ENTERED BEFORE 1/1/72
2. PFC REG. ENTERED AFTER 12/31/71
3. PFC SPECIAL CLASSIFICATION
4. COUNTY FOREST CROP
5. MFL OPEN ENTERED AFTER 2004
6. MFL CLOSED ENTERED AFTER 2004
7. MFL OPEN ENTERED BEFORE 2005
8. MFL CLOSED ENTERED BEFORE 20051. FEDERAL
2. STATE
3. COUNTY
4. OTHEREXEMPT FROM GEN.
PROPERTY TAX**TOTAL
ACRES
THIS
LINE**

PARCEL NUMBER	SCHOOL DIST.	VOL/PAGE - REG. DEEDS	TOTAL ACRES OF DESC.	ACREAGE & VALUE OF DESCRIPTION SUBJECT TO GENERAL PROPERTY TAX						6. MFL CLOSED ENTERED AFTER 2004 7. MFL OPEN ENTERED BEFORE 2005 8. MFL CLOSED ENTERED BEFORE 2005		EXEMPT FROM GEN. PROPERTY TAX		ACRES THIS LINE
NAME & ADDRESS	SEC. TN. RANGE DESCRIPTION OF PROPERTY	C O D E	ACRES	LAND VALUE	IMPROVEMENT VALUE	TOTAL VALUE	C O D E	ACRES	VALUE	C O D E	ACRES			
01530332090 01530332090 KELLER TRUST TRUSTEES 1514 TEMPLEMORE LANE GREEN BAY, WI, 54913	MENOMINEE INDIAN SCHOOL DISTRICT 3434 W233 CTH W MOSHAWQUIT LAKE LOT 3 VOL.2 PG.32 CSM	A	0.40	\$119,700	\$93,000	\$212,700						0.40		
01530332100 01530332100 MYERS, JOHN OR JEANNE 6054 ROSEWOOD DRIVE APPLETON, WI, 54913	MENOMINEE INDIAN SCHOOL DISTRICT 3434 W241 CTH W MOSHAWQUIT LAKE LOT 4 VOL.2 PG.32 CSM AN D EASTERN 10'	A	0.50	\$125,000	\$81,200	\$206,200						0.50		
01530333010 01530333010 BRANTMEIER, RICHARD 303 PENNSYLVANIA AVE UNIT #404 SHEBOYGAN, WI, 53081-4673	MENOMINEE INDIAN SCHOOL DISTRICT 3434 W251 CTH W MOSHAWQUIT LAKE LOT 1 VOL.1 PG.32 CSM	A	0.50	\$149,000	\$404,100	\$553,100						0.50		

YEAR
2023

State No.

ASSESSMENT ROLL FOR MENOMINEE Menominee COUNTYKEY TO
CODES1.A - RESIDENTIAL
2.B - COMMERCIAL
3.C - MANUFACTURING
4.D - AGRICULTURAL5.E - UNDEVELOPED
5m - AGRICULTURAL FOREST
6.F - PRODUCTIVE FOREST LANDS
7.G - OTHER1. PFC REG. ENTERED BEFORE 1/1/72
2. PFC REG. ENTERED AFTER 12/31/71
3. PFC SPECIAL CLASSIFICATION
4. COUNTY FOREST CROP
5. MFL OPEN ENTERED AFTER 2004
6. MFL CLOSED ENTERED AFTER 2004
7. MFL OPEN ENTERED BEFORE 2005
8. MFL CLOSED ENTERED BEFORE 20051. FEDERAL
2. STATE
3. COUNTY
4. OTHEREXEMPT FROM GEN.
PROPERTY TAX**TOTAL
ACRES
THIS
LINE**

PARCEL NUMBER	SCHOOL DIST.	VOL/PAGE - REG. DEEDS	TOTAL ACRES OF DESC.	ACREAGE & VALUE OF DESCRIPTION SUBJECT TO GENERAL PROPERTY TAX						6. MFL CLOSED ENTERED AFTER 2004 7. MFL OPEN ENTERED BEFORE 2005 8. MFL CLOSED ENTERED BEFORE 2005		EXEMPT FROM GEN. PROPERTY TAX		ACRES THIS LINE
NAME & ADDRESS	SEC. TN. RANGE DESCRIPTION OF PROPERTY	C O D E	ACRES	LAND VALUE	IMPROVEMENT VALUE	TOTAL VALUE	C O D E	ACRES	VALUE	C O D E	ACRES			
01530333020 01530333020 PAUL J WILKE W261 COUNTY VV GILLETT, WI, 54124	MENOMINEE INDIAN SCHOOL DISTRICT 3434 W261 CTH VV MOSHAWQUIT LAKE LOT 1 VOL.2 PG.31 CSM	A	0.45	\$172,700	\$105,200	\$277,900						0.45		
01530333030 01530333030 WAYNE KALLIES W271 COUNTY HWY VV GILLETT, WI, 54124	MENOMINEE INDIAN SCHOOL DISTRICT 3434 W271 CTH VV MOSHAWQUIT LAKE LOT 1 VOL.2 PG.12 CSM	A	0.55	\$165,000	\$300,600	\$465,600						0.55		
01530333040 01530333040 BOYD, ROBERT & TAMMY N1098 SE BASS LAKE ROAD GILLETT, WI, 54124	MENOMINEE INDIAN SCHOOL DISTRICT 3434 N1098 S.E. BASS LAKE ROAD MOSHAWQUIT LAKE LOT 1 VOL.2 PG.34 CSM	A	0.81	\$6,500	\$31,300	\$37,800						0.81		

YEAR
2023

State No.

ASSESSMENT ROLL FOR MENOMINEE Menominee COUNTYKEY TO
CODES1.A - RESIDENTIAL
2.B - COMMERCIAL
3.C - MANUFACTURING
4.D - AGRICULTURAL5.E - UNDEVELOPED
5m - AGRICULTURAL FOREST
6.F - PRODUCTIVE FOREST LANDS
7.G - OTHER1. PFC REG. ENTERED BEFORE 1/1/72
2. PFC REG. ENTERED AFTER 12/31/71
3. PFC SPECIAL CLASSIFICATION
4. COUNTY FOREST CROP
5. MFL OPEN ENTERED AFTER 2004
6. MFL CLOSED ENTERED AFTER 2004
7. MFL OPEN ENTERED BEFORE 2005
8. MFL CLOSED ENTERED BEFORE 20051. FEDERAL
2. STATE
3. COUNTY
4. OTHEREXEMPT FROM GEN.
PROPERTY TAX**TOTAL
ACRES
THIS
LINE**

PARCEL NUMBER	SCHOOL DIST.	VOL/PAGE - REG. DEEDS	TOTAL ACRES OF DESC.	ACREAGE & VALUE OF DESCRIPTION SUBJECT TO GENERAL PROPERTY TAX						6. MFL CLOSED ENTERED AFTER 2004 7. MFL OPEN ENTERED BEFORE 2005 8. MFL CLOSED ENTERED BEFORE 2005		EXEMPT FROM GEN. PROPERTY TAX		ACRES THIS LINE
NAME & ADDRESS	SEC. TN. RANGE DESCRIPTION OF PROPERTY	C O D E	ACRES	LAND VALUE	IMPROVEMENT VALUE	TOTAL VALUE	C O D E	ACRES	VALUE	C O D E	ACRES			
01530333050 01530333050 WILLOUGHBY, MICHELLE B 8392 EGRET MEADOW LANE WEST PALM BEACH , FL, 33412	MENOMINEE INDIAN SCHOOL DISTRICT 3434 W279 CTH VV MOSHAWQUIT LAKE LOT 70	A	0.59	\$148,900	\$249,700	\$398,600							0.59	
01530333060 01530333060 LESLIE PETERS, FOR & ON BEHALF OF MITW PO BOX 910 KESHENA, WI, 54135	MENOMINEE INDIAN SCHOOL DISTRICT 3434 W286 MIP ANAQ ROAD MOSHAWQUIT LAKE LOT 71									X4	0.00		0.00	
01530333070 01530333070 JEANNE M MORENO, LIVING TRUST W292 MIP ANAQ RD GILLETT, WI, 54124	MENOMINEE INDIAN SCHOOL DISTRICT 3434 W292 MIP ANAQ ROAD MOSHAWQUIT LAKE LOT 72 (MARY 1/4 INTERES T)	A	0.70	\$168,300	\$150,200	\$318,500							0.70	

YEAR
2023

State No.

ASSESSMENT ROLL FOR MENOMINEE Menominee COUNTYKEY TO
CODES1.A - RESIDENTIAL
2.B - COMMERCIAL
3.C - MANUFACTURING
4.D - AGRICULTURAL5.E - UNDEVELOPED
5m - AGRICULTURAL FOREST
6.F - PRODUCTIVE FOREST LANDS
7.G - OTHER1. PFC REG. ENTERED BEFORE 1/1/72
2. PFC REG. ENTERED AFTER 12/31/71
3. PFC SPECIAL CLASSIFICATION
4. COUNTY FOREST CROP
5. MFL OPEN ENTERED AFTER 2004
6. MFL CLOSED ENTERED AFTER 2004
7. MFL OPEN ENTERED BEFORE 2005
8. MFL CLOSED ENTERED BEFORE 20051. FEDERAL
2. STATE
3. COUNTY
4. OTHEREXEMPT FROM GEN.
PROPERTY TAX**TOTAL
ACRES
THIS
LINE**

PARCEL NUMBER	SCHOOL DIST.	VOL/PAGE - REG. DEEDS	TOTAL ACRES OF DESC.	ACREAGE & VALUE OF DESCRIPTION SUBJECT TO GENERAL PROPERTY TAX					6. MFL CLOSED ENTERED AFTER 2004 7. MFL OPEN ENTERED BEFORE 2005 8. MFL CLOSED ENTERED BEFORE 2005			EXEMPT FROM GEN. PROPERTY TAX		ACRES THIS LINE
NAME & ADDRESS	SEC. TN. RANGE DESCRIPTION OF PROPERTY	C O D E	ACRES	LAND VALUE	IMPROVEMENT VALUE	TOTAL VALUE	C O D E	ACRES	VALUE	C O D E	ACRES			
01530333080 01530333080 MENOMINEE INDIAN SCHOOL DISTRICT 3434 GEIMER, ROBERT & CATHLEEN 2333 RIVERSIDE DR GREEN BAY, WI, 54301	W298 MIP ANAQ ROAD MOSHAWQUIT LAKE LOT 73	A	0.52	\$161,700	\$274,500	\$436,200						0.52		
01530333090 01530333090 MENOMINEE INDIAN SCHOOL DISTRICT 3434 JORGENSEN, GARY D. & JEAN M. W306 MIP ANAQ ROAD GILLET, WI, 54124	W306 MIP ANAQ ROAD MOSHAWQUIT LAKE LOT 74	A	0.55	\$166,100	\$156,900	\$323,000						0.55		
01530333100 01530333100 MENOMINEE INDIAN SCHOOL DISTRICT 3434 STEPHEN E & AMY B O'SHEA N68W5410 COLUMBIA RAD CEDARBURG, WI, 53012	W314 MIP ANAQ ROAD MOSHAWQUIT LAKE LOT 75	A	0.50	\$171,600	\$140,800	\$312,400						0.50		

YEAR
2023

State No.

ASSESSMENT ROLL FOR MENOMINEE Menominee COUNTYKEY TO
CODES1.A - RESIDENTIAL
2.B - COMMERCIAL
3.C - MANUFACTURING
4.D - AGRICULTURAL5.E - UNDEVELOPED
5m - AGRICULTURAL FOREST
6.F - PRODUCTIVE FOREST LANDS
7.G - OTHER1. PFC REG. ENTERED BEFORE 1/1/72
2. PFC REG. ENTERED AFTER 12/31/71
3. PFC SPECIAL CLASSIFICATION
4. COUNTY FOREST CROP
5. MFL OPEN ENTERED AFTER 2004
6. MFL CLOSED ENTERED AFTER 2004
7. MFL OPEN ENTERED BEFORE 2005
8. MFL CLOSED ENTERED BEFORE 20051. FEDERAL
2. STATE
3. COUNTY
4. OTHEREXEMPT FROM GEN.
PROPERTY TAX**TOTAL
ACRES
THIS
LINE**

PARCEL NUMBER	SCHOOL DIST.	VOL/PAGE - REG. DEEDS	TOTAL ACRES OF DESC.	ACREAGE & VALUE OF DESCRIPTION SUBJECT TO GENERAL PROPERTY TAX						6. MFL CLOSED ENTERED AFTER 2004 7. MFL OPEN ENTERED BEFORE 2005 8. MFL CLOSED ENTERED BEFORE 2005			EXEMPT FROM GEN. PROPERTY TAX		ACRES THIS LINE
NAME & ADDRESS	SEC. TN. RANGE DESCRIPTION OF PROPERTY	C O D E	ACRES	LAND VALUE	IMPROVEMENT VALUE	TOTAL VALUE	C O D E	ACRES	VALUE	C O D E	ACRES				
01530334010 01530334010 DERCKS, ROBERT & ELLYN W320 MIP ANAQ ROAD GILLETT, WI, 54124	MENOMINEE INDIAN SCHOOL DISTRICT 3434 W320 MIP ANAQ ROAD MOSHAWQUIT LAKE LOT 76	A	0.45	\$165,000	\$161,100	\$326,100						0.45			
01530334020 01530334020 CHERI BROWN 2216 WEST SPRING HOLLOW DRIVE APPLETON, WI, 54914	MENOMINEE INDIAN SCHOOL DISTRICT 3434 W328 MIP ANAQ ROAD MOSHAWQUIT LAKE LOT 77	A	0.45	\$165,000	\$172,000	\$337,000						0.45			
01530334030 01530334030 MARK F EMERICK & ALICE M EMERICK, REVOCABLE TRUST OF 1993 W334 MIP ANAQ RD GILLETT, WI, 54124-9626	MENOMINEE INDIAN SCHOOL DISTRICT 3434 W334 MIP ANAQ ROAD MOSHAWQUIT LAKE LOT 78	A	0.45	\$165,000	\$158,200	\$323,200						0.45			

YEAR
2023

State No.

ASSESSMENT ROLL FOR MENOMINEE Menominee COUNTYKEY TO
CODES1.A - RESIDENTIAL
2.B - COMMERCIAL
3.C - MANUFACTURING
4.D - AGRICULTURAL5.E - UNDEVELOPED
5m - AGRICULTURAL FOREST
6.F - PRODUCTIVE FOREST LANDS
7.G - OTHER1. PFC REG. ENTERED BEFORE 1/1/72
2. PFC REG. ENTERED AFTER 12/31/71
3. PFC SPECIAL CLASSIFICATION
4. COUNTY FOREST CROP
5. MFL OPEN ENTERED AFTER 2004
6. MFL CLOSED ENTERED AFTER 2004
7. MFL OPEN ENTERED BEFORE 2005
8. MFL CLOSED ENTERED BEFORE 20051. FEDERAL
2. STATE
3. COUNTY
4. OTHEREXEMPT FROM GEN.
PROPERTY TAX**TOTAL
ACRES
THIS
LINE**

PARCEL NUMBER	SCHOOL DIST.	VOL/PAGE - REG. DEEDS	TOTAL ACRES OF DESC.	ACREAGE & VALUE OF DESCRIPTION SUBJECT TO GENERAL PROPERTY TAX					6. MFL CLOSED ENTERED AFTER 2004 7. MFL OPEN ENTERED BEFORE 2005 8. MFL CLOSED ENTERED BEFORE 2005			EXEMPT FROM GEN. PROPERTY TAX		ACRES THIS LINE
NAME & ADDRESS	SEC. TN. RANGE DESCRIPTION OF PROPERTY	C O D E	ACRES	LAND VALUE	IMPROVEMENT VALUE	TOTAL VALUE	C O D E	ACRES	VALUE	C O D E	ACRES			
01530334040 01530334040 FROELICH, HAROLD 1008 E. MARNIE LANE APPLETON, WI, 54911	MENOMINEE INDIAN SCHOOL DISTRICT 3434 W340 MIP ANAQ ROAD MOSHAWQUIT LAKE LOT 79	A	0.45	\$168,300	\$158,800	\$327,100						0.45		
01530334050 01530334050 TIMOTHY L WILKINSON & NANCY CHANDLER WILKINSON, LIVING TRUST u/a/d DECEMBER 11, 2015 1489 CEDARTON PARKWAY GRAFTON, WI, 53024	MENOMINEE INDIAN SCHOOL DISTRICT 3434 W340 TRILLIUM ROAD MOSHAWQUIT LAKE LOT 80	A	0.46	\$182,600	\$700	\$183,300						0.46		
01530334060 01530334060 KIM FRANK SIMONS 1608 GLEN VIEW AVE KAUKAUNA, WI, 54130	MENOMINEE INDIAN SCHOOL DISTRICT 3434 W346 TRILLIUM ROAD MOSHAWQUIT LAKE LOT 81	A	0.35	\$168,800	\$1,200	\$170,000						0.35		

YEAR
2023

State No.

ASSESSMENT ROLL FOR MENOMINEE Menominee COUNTYKEY TO
CODES1.A - RESIDENTIAL
2.B - COMMERCIAL
3.C - MANUFACTURING
4.D - AGRICULTURAL5.E - UNDEVELOPED
5m - AGRICULTURAL FOREST
6.F - PRODUCTIVE FOREST LANDS
7.G - OTHER1. PFC REG. ENTERED BEFORE 1/1/72
2. PFC REG. ENTERED AFTER 12/31/71
3. PFC SPECIAL CLASSIFICATION
4. COUNTY FOREST CROP
5. MFL OPEN ENTERED AFTER 2004
6. MFL CLOSED ENTERED AFTER 2004
7. MFL OPEN ENTERED BEFORE 2005
8. MFL CLOSED ENTERED BEFORE 20051. FEDERAL
2. STATE
3. COUNTY
4. OTHEREXEMPT FROM GEN.
PROPERTY TAX**TOTAL
ACRES
THIS
LINE**

PARCEL NUMBER	SCHOOL DIST.	VOL/PAGE - REG. DEEDS	TOTAL ACRES OF DESC.	ACREAGE & VALUE OF DESCRIPTION SUBJECT TO GENERAL PROPERTY TAX				6. MFL CLOSED ENTERED AFTER 2004 7. MFL OPEN ENTERED BEFORE 2005 8. MFL CLOSED ENTERED BEFORE 2005			EXEMPT FROM GEN. PROPERTY TAX		ACRES THIS LINE
NAME & ADDRESS	SEC. TN. RANGE DESCRIPTION OF PROPERTY	C O D E	ACRES	LAND VALUE	IMPROVEMENT VALUE	TOTAL VALUE	C O D E	ACRES	VALUE	C O D E	ACRES		
01530334070 01530334070 MOONLIGHT LLC 1489 CEDARTON PARKWAY GRAFTON, WI, 53024	MENOMINEE INDIAN SCHOOL DISTRICT 3434 W348 TRILLIUM ROAD MOSHAWQUIT LAKE LOT 82	A	0.35	\$166,100	\$212,600	\$378,700						0.35	
01530334080 01530334080 JANE E STURTEVANT (LE) 4762 TONY CT APPLETON, WI, 54913	MENOMINEE INDIAN SCHOOL DISTRICT 3434 W354 TRILLIUM ROAD MOSHAWQUIT LAKE LOT 83	A	0.35	\$148,500	\$150,000	\$298,500						0.35	
01530334090 01530334090 MCDOWELL SURVIVOR'S TRUST 11423 W WOODSIDE DR HALES CORNERS, WI, 54130	MENOMINEE INDIAN SCHOOL DISTRICT 3434 W358 TRILLIUM ROAD MOSHAWQUIT LAKE LOT 84	A	0.42	\$165,600	\$194,500	\$360,100						0.42	

YEAR
2023

State No.

ASSESSMENT ROLL FOR MENOMINEE Menominee COUNTYKEY TO
CODES1.A - RESIDENTIAL
2.B - COMMERCIAL
3.C - MANUFACTURING
4.D - AGRICULTURAL5.E - UNDEVELOPED
5m - AGRICULTURAL FOREST
6.F - PRODUCTIVE FOREST LANDS
7.G - OTHER1. PFC REG. ENTERED BEFORE 1/1/72
2. PFC REG. ENTERED AFTER 12/31/71
3. PFC SPECIAL CLASSIFICATION
4. COUNTY FOREST CROP
5. MFL OPEN ENTERED AFTER 2004
6. MFL CLOSED ENTERED AFTER 2004
7. MFL OPEN ENTERED BEFORE 2005
8. MFL CLOSED ENTERED BEFORE 20051. FEDERAL
2. STATE
3. COUNTY
4. OTHEREXEMPT FROM GEN.
PROPERTY TAX**TOTAL
ACRES
THIS
LINE**

PARCEL NUMBER	SCHOOL DIST.	VOL/PAGE - REG. DEEDS	TOTAL ACRES OF DESC.	ACREAGE & VALUE OF DESCRIPTION SUBJECT TO GENERAL PROPERTY TAX						6. MFL CLOSED ENTERED AFTER 2004 7. MFL OPEN ENTERED BEFORE 2005 8. MFL CLOSED ENTERED BEFORE 2005		EXEMPT FROM GEN. PROPERTY TAX		ACRES THIS LINE
NAME & ADDRESS	SEC. TN. RANGE DESCRIPTION OF PROPERTY	C O D E	ACRES	LAND VALUE	IMPROVEMENT VALUE	TOTAL VALUE	C O D E	ACRES	VALUE	C O D E	ACRES			
01530334100 01530334100 MC DOWELL, PAUL W 14402 BRYNMAWR DR FISHER, IN, 46038	MENOMINEE INDIAN SCHOOL DISTRICT 3434 W364 TRILLIUM ROAD MOSHAWQUIT LAKE LOT 85	A	0.42	\$165,600	\$0	\$165,600						0.42		
01530335010 01530335010 JOHN W FENSKE W368 TRILLIUM ROAD GILLET, WI, 54124	MENOMINEE INDIAN SCHOOL DISTRICT 3434 W368 TRILLIUM ROAD MOSHAWQUIT LAKE LOT 86	A	0.42	\$165,000	\$186,600	\$351,600						0.42		
01530335020 01530335020 FISHER, KENNETH & BEVERLY (TRUST) 602 RUGGLES STREET FOND DU LAC, WI, 54935	MENOMINEE INDIAN SCHOOL DISTRICT 3434 W374 TRILLIUM ROAD MOSHAWQUIT LAKE LOT 87	A	0.42	\$165,600	\$111,500	\$277,100						0.42		

YEAR
2023

State No.

ASSESSMENT ROLL FOR MENOMINEE Menominee COUNTY

KEY TO
CODES1.A - RESIDENTIAL
2.B - COMMERCIAL
3.C - MANUFACTURING
4.D - AGRICULTURAL5.E - UNDEVELOPED
5m - AGRICULTURAL FOREST
6.F - PRODUCTIVE FOREST LANDS
7.G - OTHER1. PFC REG. ENTERED BEFORE 1/1/72
2. PFC REG. ENTERED AFTER 12/31/71
3. PFC SPECIAL CLASSIFICATION
4. COUNTY FOREST CROP
5. MFL OPEN ENTERED AFTER 2004
6. MFL CLOSED ENTERED AFTER 2004
7. MFL OPEN ENTERED BEFORE 2005
8. MFL CLOSED ENTERED BEFORE 20051. FEDERAL
2. STATE
3. COUNTY
4. OTHEREXEMPT FROM GEN.
PROPERTY TAXTOTAL
ACRES
THIS
LINE

PARCEL NUMBER	SCHOOL DIST.	VOL/PAGE - REG. DEEDS	TOTAL ACRES OF DESC.	ACREAGE & VALUE OF DESCRIPTION SUBJECT TO GENERAL PROPERTY TAX								EXEMPT FROM GEN. PROPERTY TAX		TOTAL ACRES THIS LINE
NAME & ADDRESS	SEC. TN. RANGE DESCRIPTION OF PROPERTY	C O D E	ACRES	LAND VALUE	IMPROVEMENT VALUE	TOTAL VALUE	C O D E	ACRES	VALUE	C O D E	ACRES			
2776 01530335030 01530335030 LESHUK LOPEZ FAMILY TRUST, DATED AUGUST 1, 2017 2913 PARDO LANE DAVIS, CA, 95618	MENOMINEE INDIAN SCHOOL DISTRICT 3434 W380 TRILLIUM ROAD MOSHAWQUIT LAKE LOT 88	A	0.42	\$165,600	\$180,500	\$346,100								0.42
2777 01530335040 01530335040 OPPOR ENTERPRISES, LLC 1047 SPRING COVE DRIVE SCHAUMBURG, IL, 60193	MENOMINEE INDIAN SCHOOL DISTRICT 3434 W386 TRILLIUM ROAD MOSHAWQUIT LAKE LOT 89	A	0.42	\$165,000	\$166,300	\$331,300								0.42
2778 01530335050 01530335050 U.S.A. IN TRUST NOT AVAILABLE NOT AVAILABLE, NA, 00000	MENOMINEE INDIAN SCHOOL DISTRICT 3434 W390 TRILLIUM RD MOSHAWQUIT LAKE LOT 90									X1	0.00			0.00

YEAR
2023

State No.

ASSESSMENT ROLL FOR MENOMINEE Menominee COUNTYKEY TO
CODES1.A - RESIDENTIAL
2.B - COMMERCIAL
3.C - MANUFACTURING
4.D - AGRICULTURAL5.E - UNDEVELOPED
5m - AGRICULTURAL FOREST
6.F - PRODUCTIVE FOREST LANDS
7.G - OTHER1. PFC REG. ENTERED BEFORE 1/1/72
2. PFC REG. ENTERED AFTER 12/31/71
3. PFC SPECIAL CLASSIFICATION
4. COUNTY FOREST CROP
5. MFL OPEN ENTERED AFTER 2004
6. MFL CLOSED ENTERED AFTER 2004
7. MFL OPEN ENTERED BEFORE 2005
8. MFL CLOSED ENTERED BEFORE 20051. FEDERAL
2. STATE
3. COUNTY
4. OTHEREXEMPT FROM GEN.
PROPERTY TAX**TOTAL
ACRES
THIS
LINE**

PARCEL NUMBER	SCHOOL DIST.	VOL/PAGE - REG. DEEDS	TOTAL ACRES OF DESC.	ACREAGE & VALUE OF DESCRIPTION SUBJECT TO GENERAL PROPERTY TAX						6. MFL CLOSED ENTERED AFTER 2004 7. MFL OPEN ENTERED BEFORE 2005 8. MFL CLOSED ENTERED BEFORE 2005		EXEMPT FROM GEN. PROPERTY TAX		ACRES THIS LINE
NAME & ADDRESS	SEC. TN. RANGE DESCRIPTION OF PROPERTY	C O D E	ACRES	LAND VALUE	IMPROVEMENT VALUE	TOTAL VALUE	C O D E	ACRES	VALUE	C O D E	ACRES			
01530335060 01530335060 VICTOR A & LYNN M MURPHY 2904 WESTLINE ROAD GREEN BAY, WI, 54313	MENOMINEE INDIAN SCHOOL DISTRICT 3434 W396 TRILLIUM ROAD MOSHAWQUIT LAKE LOT 91	A	0.35	\$143,000	\$170,900	\$313,900						0.35		
01530335070 01530335070 TIMOTHY O. AND CONSTANCE K. HURLEY LIVING TRUST DATED AUGUST 18, 2022 711 EAST BYRD STREET APPLETON, WI, 54911	MENOMINEE INDIAN SCHOOL DISTRICT 3434 W402 TRILLIUM ROAD MOSHAWQUIT LAKE LOT 92	A	0.43	\$125,400	\$119,700	\$245,100						0.43		
01530335080 01530335080 CASEY, LAWRENCE & JOYCE, JT REV TRUST 312 W MICHIGAN STREET APPLETON, WI, 54911	MENOMINEE INDIAN SCHOOL DISTRICT 3434 W408 TRILLIUM ROAD MOSHAWQUIT LAKE LOT 93	A	0.42	\$125,400	\$147,200	\$272,600						0.42		

YEAR
2023

State No.

ASSESSMENT ROLL FOR MENOMINEE Menominee COUNTYKEY TO
CODES1.A - RESIDENTIAL
2.B - COMMERCIAL
3.C - MANUFACTURING
4.D - AGRICULTURAL5.E - UNDEVELOPED
5m - AGRICULTURAL FOREST
6.F - PRODUCTIVE FOREST LANDS
7.G - OTHER1. PFC REG. ENTERED BEFORE 1/1/72
2. PFC REG. ENTERED AFTER 12/31/71
3. PFC SPECIAL CLASSIFICATION
4. COUNTY FOREST CROP
5. MFL OPEN ENTERED AFTER 2004
6. MFL CLOSED ENTERED AFTER 2004
7. MFL OPEN ENTERED BEFORE 2005
8. MFL CLOSED ENTERED BEFORE 20051. FEDERAL
2. STATE
3. COUNTY
4. OTHEREXEMPT FROM GEN.
PROPERTY TAX**TOTAL
ACRES
THIS
LINE**

PARCEL NUMBER	SCHOOL DIST.	VOL/PAGE - REG. DEEDS	TOTAL ACRES OF DESC.	ACREAGE & VALUE OF DESCRIPTION SUBJECT TO GENERAL PROPERTY TAX						6. MFL CLOSED ENTERED AFTER 2004 7. MFL OPEN ENTERED BEFORE 2005 8. MFL CLOSED ENTERED BEFORE 2005		EXEMPT FROM GEN. PROPERTY TAX		ACRES THIS LINE
NAME & ADDRESS	SEC. TN. RANGE DESCRIPTION OF PROPERTY	C O D E	ACRES	LAND VALUE	IMPROVEMENT VALUE	TOTAL VALUE	C O D E	ACRES	VALUE	C O D E	ACRES			
01530335090 01530335090 DAVID C & CELESTE F SELLECK W416 TRILLIUM RD GILLETT, WI, 54124	MENOMINEE INDIAN SCHOOL DISTRICT 3434 W416 TRILLIUM ROAD MOSHAWQUIT LAKE LOT 94	A	0.35	\$135,300	\$159,300	\$294,600						0.35		
01530335100 01530335100 B.E.K.F.INVESTMENTS, L.L.C.; (BARBARA KE 831 1ST STREET MENASHA, WI, 54952	MENOMINEE INDIAN SCHOOL DISTRICT 3434 W422 TRILLIUM ROAD MOSHAWQUIT LAKE LOT 95	A	0.35	\$137,500	\$158,700	\$296,200						0.35		
01530336010 01530336010 NICHOLAS G & RACHEL ROMENSKO W727 RIVER BEND DR KAUKAUNA, WI, 54130	MENOMINEE INDIAN SCHOOL DISTRICT 3434 W428 TRILLIUM ROAD MOSHAWQUIT LAKE LOT 96	A	0.45	\$167,200	\$135,300	\$302,500						0.45		

YEAR
2023

State No.

ASSESSMENT ROLL FOR MENOMINEE Menominee COUNTYKEY TO
CODES1.A - RESIDENTIAL
2.B - COMMERCIAL
3.C - MANUFACTURING
4.D - AGRICULTURAL5.E - UNDEVELOPED
5m - AGRICULTURAL FOREST
6.F - PRODUCTIVE FOREST LANDS
7.G - OTHER1. PFC REG. ENTERED BEFORE 1/1/72
2. PFC REG. ENTERED AFTER 12/31/71
3. PFC SPECIAL CLASSIFICATION
4. COUNTY FOREST CROP
5. MFL OPEN ENTERED AFTER 2004
6. MFL CLOSED ENTERED AFTER 2004
7. MFL OPEN ENTERED BEFORE 2005
8. MFL CLOSED ENTERED BEFORE 20051. FEDERAL
2. STATE
3. COUNTY
4. OTHEREXEMPT FROM GEN.
PROPERTY TAX**TOTAL
ACRES
THIS
LINE**

PARCEL NUMBER	SCHOOL DIST.	VOL/PAGE - REG. DEEDS	TOTAL ACRES OF DESC.	ACREAGE & VALUE OF DESCRIPTION SUBJECT TO GENERAL PROPERTY TAX						6. MFL CLOSED ENTERED AFTER 2004 7. MFL OPEN ENTERED BEFORE 2005 8. MFL CLOSED ENTERED BEFORE 2005		EXEMPT FROM GEN. PROPERTY TAX		ACRES THIS LINE
NAME & ADDRESS	SEC. TN. RANGE DESCRIPTION OF PROPERTY	C O D E	ACRES	LAND VALUE	IMPROVEMENT VALUE	TOTAL VALUE	C O D E	ACRES	VALUE	C O D E	ACRES			
01530336020 01530336020 MENOMINEE INDIAN SCHOOL DISTRICT 3434 THE BUSS FAMILY TRUST DATED JULY 13, 2018, STEVEN D & JANICE K BUSS, TRUSTEES W6994 SUNRISE TRAIL APPLETON, WI, 54914	W436 TRILLIUM ROAD MOSHAWQUIT LAKE LOT 97	A	0.45	\$166,100	\$237,300	\$403,400						0.45		
01530336030 01530336030 MENOMINEE INDIAN SCHOOL DISTRICT 3434 EUGENE J FINN 2529 KARAKUL CT FITCHBRG, WI, 53711	W442 TRILLIUM ROAD MOSHAWQUIT LAKE LOT 98	A	0.45	\$165,000	\$185,000	\$350,000						0.45		
01530336040 01530336040 MENOMINEE INDIAN SCHOOL DISTRICT 3434 DEGROOT, STEVE W452 TRILLIUM ROAD GILLET, WI, 54124	W452 TRILLIUM ROAD MOSHAWQUIT LAKE LOT 99	A	0.48	\$136,400	\$114,300	\$250,700						0.48		

YEAR
2023

State No.

ASSESSMENT ROLL FOR MENOMINEE Menominee COUNTYKEY TO
CODES1.A - RESIDENTIAL
2.B - COMMERCIAL
3.C - MANUFACTURING
4.D - AGRICULTURAL5.E - UNDEVELOPED
5m - AGRICULTURAL FOREST
6.F - PRODUCTIVE FOREST LANDS
7.G - OTHER1. PFC REG. ENTERED BEFORE 1/1/72
2. PFC REG. ENTERED AFTER 12/31/71
3. PFC SPECIAL CLASSIFICATION
4. COUNTY FOREST CROP
5. MFL OPEN ENTERED AFTER 2004
6. MFL CLOSED ENTERED AFTER 2004
7. MFL OPEN ENTERED BEFORE 2005
8. MFL CLOSED ENTERED BEFORE 20051. FEDERAL
2. STATE
3. COUNTY
4. OTHEREXEMPT FROM GEN.
PROPERTY TAX**TOTAL
ACRES
THIS
LINE**

PARCEL NUMBER	SCHOOL DIST.	VOL/PAGE - REG. DEEDS	TOTAL ACRES OF DESC.	ACREAGE & VALUE OF DESCRIPTION SUBJECT TO GENERAL PROPERTY TAX					6. MFL CLOSED ENTERED AFTER 2004 7. MFL OPEN ENTERED BEFORE 2005 8. MFL CLOSED ENTERED BEFORE 2005			EXEMPT FROM GEN. PROPERTY TAX		ACRES THIS LINE
NAME & ADDRESS	SEC. TN. RANGE DESCRIPTION OF PROPERTY	C O D E	ACRES	LAND VALUE	IMPROVEMENT VALUE	TOTAL VALUE	C O D E	ACRES	VALUE	C O D E	ACRES			
01530336050 01530336050 VANSELOW, THOMAS N2623 CHALET DRIVE APPLETON, WI, 54913	MENOMINEE INDIAN SCHOOL DISTRICT 3434 W462 TRILLIUM ROAD MOSHAWQUIT LAKE LOT 100	A	0.48	\$140,800	\$114,900	\$255,700						0.48		
01540337020 01540337020 MARY HUSBY PO BOX 27 KESHENA, WI, 54135	MENOMINEE INDIAN SCHOOL DISTRICT 3434 N970 LAMOTTE LAKE COURT LAMOTTE LAKE LOT 18	A	0.40	\$77,600	\$117,700	\$195,300						0.40		
01540337030 01540337030 U.S.A. IN TRUST NOT AVAILABLE NOT AVAILABLE, NA, 00000	MENOMINEE INDIAN SCHOOL DISTRICT 3434 N964 LAMOTTE LAKE CT LAMOTTE LAKE LOT 19									X1	0.00	0.00		

YEAR
2023

State No.

ASSESSMENT ROLL FOR MENOMINEE Menominee COUNTYKEY TO
CODES1.A - RESIDENTIAL
2.B - COMMERCIAL
3.C - MANUFACTURING
4.D - AGRICULTURAL5.E - UNDEVELOPED
5m - AGRICULTURAL FOREST
6.F - PRODUCTIVE FOREST LANDS
7.G - OTHER1. PFC REG. ENTERED BEFORE 1/1/72
2. PFC REG. ENTERED AFTER 12/31/71
3. PFC SPECIAL CLASSIFICATION
4. COUNTY FOREST CROP
5. MFL OPEN ENTERED AFTER 2004
6. MFL CLOSED ENTERED AFTER 2004
7. MFL OPEN ENTERED BEFORE 2005
8. MFL CLOSED ENTERED BEFORE 20051. FEDERAL
2. STATE
3. COUNTY
4. OTHEREXEMPT FROM GEN.
PROPERTY TAX**TOTAL
ACRES
THIS
LINE**

PARCEL NUMBER	SCHOOL DIST.	VOL/PAGE - REG. DEEDS	TOTAL ACRES OF DESC.	ACREAGE & VALUE OF DESCRIPTION SUBJECT TO GENERAL PROPERTY TAX						6. MFL CLOSED ENTERED AFTER 2004 7. MFL OPEN ENTERED BEFORE 2005 8. MFL CLOSED ENTERED BEFORE 2005		EXEMPT FROM GEN. PROPERTY TAX		ACRES THIS LINE
NAME & ADDRESS	SEC. TN. RANGE DESCRIPTION OF PROPERTY	C O D E	ACRES	LAND VALUE	IMPROVEMENT VALUE	TOTAL VALUE	C O D E	ACRES	VALUE	C O D E	ACRES			
01540337040 01540337040 U.S.A. IN TRUST NOT AVAILABLE NOT AVAILABLE, NA, 00000	MENOMINEE INDIAN SCHOOL DISTRICT 3434 N958 LAMOTTE LAKE CT LAMOTTE LAKE LOT 20									X1	0.00	0.00		
01540337055 01540337055 THOMAS W FISCHER, JOANNE M FISCHER 4966 STONE PILLAR RD GREEN BAY, WI, 54311	MENOMINEE INDIAN SCHOOL DISTRICT 3434 N940 LAMOTTE LAKE DRIVE BEING LOTS 21 & 22, PLAT OF EAST LA MOTTE HIGHLANDS, LOCATED IN GOVERNMENT LOT 1, SECTION 20 T28N R16E Lot 1, Vol, 4, Pg 74-75,CSM #237	A	0.98	\$107,800	\$133,200	\$241,000						0.98		
01540337070 01540337070 JOHN & MARY HOFMANN 1555 LYON DRIVE APT 221 NEENAH, WI, 54956	MENOMINEE INDIAN SCHOOL DISTRICT 3434 N932 LAMOTTE LAKE DRIVE LAMOTTE LAKE LOT 23	A	0.40	\$78,600	\$99,000	\$177,600						0.40		

YEAR
2023

State No.

ASSESSMENT ROLL FOR MENOMINEE Menominee COUNTYKEY TO
CODES1.A - RESIDENTIAL
2.B - COMMERCIAL
3.C - MANUFACTURING
4.D - AGRICULTURAL5.E - UNDEVELOPED
5m - AGRICULTURAL FOREST
6.F - PRODUCTIVE FOREST LANDS
7.G - OTHER1. PFC REG. ENTERED BEFORE 1/1/72
2. PFC REG. ENTERED AFTER 12/31/71
3. PFC SPECIAL CLASSIFICATION
4. COUNTY FOREST CROP
5. MFL OPEN ENTERED AFTER 2004
6. MFL CLOSED ENTERED AFTER 2004
7. MFL OPEN ENTERED BEFORE 2005
8. MFL CLOSED ENTERED BEFORE 20051. FEDERAL
2. STATE
3. COUNTY
4. OTHEREXEMPT FROM GEN.
PROPERTY TAX**TOTAL
ACRES
THIS
LINE**

PARCEL NUMBER	SCHOOL DIST.	VOL/PAGE - REG. DEEDS	TOTAL ACRES OF DESC.	ACREAGE & VALUE OF DESCRIPTION SUBJECT TO GENERAL PROPERTY TAX					6. MFL CLOSED ENTERED AFTER 2004 7. MFL OPEN ENTERED BEFORE 2005 8. MFL CLOSED ENTERED BEFORE 2005			EXEMPT FROM GEN. PROPERTY TAX		ACRES THIS LINE
NAME & ADDRESS	SEC. TN. RANGE DESCRIPTION OF PROPERTY	C O D E	ACRES	LAND VALUE	IMPROVEMENT VALUE	TOTAL VALUE	C O D E	ACRES	VALUE	C O D E	ACRES			
01540337080 01540337080 GULBRANDSON, BRAD E. & ELLEN R. 5469 371ST AVE BURLINGTON, WI, 53105	MENOMINEE INDIAN SCHOOL DISTRICT 3434 N924 LAMOTTE LAKE DRIVE LAMOTTE LAKE LOT 24	A	0.40	\$82,800	\$0	\$82,800						0.40		
01540337090 01540337090 PENDER, MARIANNE N918 LAMOTTE LAKE DRIVE KESHENA, WI, 54135	MENOMINEE INDIAN SCHOOL DISTRICT 3434 N918 LAMOTTE LAKE DRIVE LAMOTTE LAKE LOT 25	A	0.40	\$82,500	\$97,600	\$180,100						0.40		
01540337100 01540337100 STEVEN & ELIZABETH ZALESKI JTT 13426 N 1950TH AVE GENESCO, IL, 61254	MENOMINEE INDIAN SCHOOL DISTRICT 3434 N910 LAMOTTE LAKE DRIVE LAMOTTE LAKE LOT 26	A	0.40	\$82,500	\$187,400	\$269,900						0.40		

YEAR
2023

State No.

ASSESSMENT ROLL FOR MENOMINEE Menominee COUNTYKEY TO
CODES1.A - RESIDENTIAL
2.B - COMMERCIAL
3.C - MANUFACTURING
4.D - AGRICULTURAL5.E - UNDEVELOPED
5m - AGRICULTURAL FOREST
6.F - PRODUCTIVE FOREST LANDS
7.G - OTHER1. PFC REG. ENTERED BEFORE 1/1/72
2. PFC REG. ENTERED AFTER 12/31/71
3. PFC SPECIAL CLASSIFICATION
4. COUNTY FOREST CROP
5. MFL OPEN ENTERED AFTER 2004
6. MFL CLOSED ENTERED AFTER 2004
7. MFL OPEN ENTERED BEFORE 2005
8. MFL CLOSED ENTERED BEFORE 20051. FEDERAL
2. STATE
3. COUNTY
4. OTHEREXEMPT FROM GEN.
PROPERTY TAX**TOTAL
ACRES
THIS
LINE**

PARCEL NUMBER	SCHOOL DIST.	VOL/PAGE - REG. DEEDS	TOTAL ACRES OF DESC.	ACREAGE & VALUE OF DESCRIPTION SUBJECT TO GENERAL PROPERTY TAX						6. MFL CLOSED ENTERED AFTER 2004 7. MFL OPEN ENTERED BEFORE 2005 8. MFL CLOSED ENTERED BEFORE 2005		EXEMPT FROM GEN. PROPERTY TAX		ACRES THIS LINE
NAME & ADDRESS	SEC. TN. RANGE DESCRIPTION OF PROPERTY	C O D E	ACRES	LAND VALUE	IMPROVEMENT VALUE	TOTAL VALUE	C O D E	ACRES	VALUE	C O D E	ACRES			
01540338010 01540338010 SHIRLEY M GULBRANDSON REVOCABLE TRUST 5220 HIGHWOOD DRIVE RACINE, WI, 53406	MENOMINEE INDIAN SCHOOL DISTRICT 3434 N902 LAMOTTE LAKE DRIVE LAMOTTE LAKE LOT 27	A	0.40	\$82,500	\$92,400	\$174,900						0.40		
01540338020 01540338020 PENDER, MARIANNE N918 LAMOTTE LAKE DRIVE KESHENA, WI, 54135	MENOMINEE INDIAN SCHOOL DISTRICT 3434 N917 LAMOTTE LAKE DRIVE LAMOTTE LAKE OUT LOT A	A	0.50	\$5,200	\$10,400	\$15,600						0.50		
01540338030 01540338030 U.S.A. IN TRUST NOT AVAILABLE NOT AVAILABLE, NA, 00000	MENOMINEE INDIAN SCHOOL DISTRICT 3434 LAMOTTE LAKE LAMOTTE LAKE OUT LOTS A,B,C									X1	0.00	0.00		

YEAR
2023

State No.

ASSESSMENT ROLL FOR MENOMINEE Menominee COUNTYKEY TO
CODES1.A - RESIDENTIAL
2.B - COMMERCIAL
3.C - MANUFACTURING
4.D - AGRICULTURAL5.E - UNDEVELOPED
5m - AGRICULTURAL FOREST
6.F - PRODUCTIVE FOREST LANDS
7.G - OTHER1. PFC REG. ENTERED BEFORE 1/1/72
2. PFC REG. ENTERED AFTER 12/31/71
3. PFC SPECIAL CLASSIFICATION
4. COUNTY FOREST CROP
5. MFL OPEN ENTERED AFTER 2004
6. MFL CLOSED ENTERED AFTER 2004
7. MFL OPEN ENTERED BEFORE 2005
8. MFL CLOSED ENTERED BEFORE 20051. FEDERAL
2. STATE
3. COUNTY
4. OTHEREXEMPT FROM GEN.
PROPERTY TAX**TOTAL
ACRES
THIS
LINE**

PARCEL NUMBER	SCHOOL DIST.	VOL/PAGE - REG. DEEDS	TOTAL ACRES OF DESC.	ACREAGE & VALUE OF DESCRIPTION SUBJECT TO GENERAL PROPERTY TAX								EXEMPT FROM GEN. PROPERTY TAX		TOTAL ACRES THIS LINE
NAME & ADDRESS	SEC. TN. RANGE DESCRIPTION OF PROPERTY	C O D E	ACRES	LAND VALUE	IMPROVEMENT VALUE	TOTAL VALUE	C O D E	ACRES	VALUE	C O D E	ACRES			
2800 01540338040 01540338040 U.S.A. IN TRUST NOT AVAILABLE NOT AVAILABLE, NA, 00000	MENOMINEE INDIAN SCHOOL DISTRICT 3434 LAMOTTE LAKE LAMOTTE LAKE OUT LOT D									X1	0.00			0.00
2801 01540338050 01540338050 BUNDE/BIROUSTE, ANNE W. NOT AVAILABLE NOT AVAILABLE, NA, 00000	MENOMINEE INDIAN SCHOOL DISTRICT 3434 W2154 CTH VV LAMOTTE LAKE LOT 28	A	0.99	\$84,400	\$77,400	\$161,800								0.99
2802 01540338060 01540338060 GOKING, JAMES & JANELLE 1404 N. 5TH ST SHEBOYGAN, WI, 53081	MENOMINEE INDIAN SCHOOL DISTRICT 3434 W2160 CTH VV LAMOTTE LAKE LOT 29	A	1.01	\$84,700	\$91,600	\$176,300								1.01

YEAR
2023

State No.

ASSESSMENT ROLL FOR MENOMINEE Menominee COUNTYKEY TO
CODES1.A - RESIDENTIAL
2.B - COMMERCIAL
3.C - MANUFACTURING
4.D - AGRICULTURAL5.E - UNDEVELOPED
5m - AGRICULTURAL FOREST
6.F - PRODUCTIVE FOREST LANDS
7.G - OTHER1. PFC REG. ENTERED BEFORE 1/1/72
2. PFC REG. ENTERED AFTER 12/31/71
3. PFC SPECIAL CLASSIFICATION
4. COUNTY FOREST CROP
5. MFL OPEN ENTERED AFTER 2004
6. MFL CLOSED ENTERED AFTER 2004
7. MFL OPEN ENTERED BEFORE 2005
8. MFL CLOSED ENTERED BEFORE 20051. FEDERAL
2. STATE
3. COUNTY
4. OTHEREXEMPT FROM GEN.
PROPERTY TAX**TOTAL
ACRES
THIS
LINE**

PARCEL NUMBER	SCHOOL DIST.	VOL/PAGE - REG. DEEDS	TOTAL ACRES OF DESC.	ACREAGE & VALUE OF DESCRIPTION SUBJECT TO GENERAL PROPERTY TAX						6. MFL CLOSED ENTERED AFTER 2004 7. MFL OPEN ENTERED BEFORE 2005 8. MFL CLOSED ENTERED BEFORE 2005		EXEMPT FROM GEN. PROPERTY TAX		ACRES THIS LINE
NAME & ADDRESS	SEC. TN. RANGE DESCRIPTION OF PROPERTY	C O D E	ACRES	LAND VALUE	IMPROVEMENT VALUE	TOTAL VALUE	C O D E	ACRES	VALUE	C O D E	ACRES			
01540338070 01540338070 LACORTE, ANTONIO; LACORTE, ANNA 7628 ARCADIA STREET MORTON GROVE, IL, 60053	MENOMINEE INDIAN SCHOOL DISTRICT 3434 W2168 CTH VV LAMOTTE LAKE LOT 30	A	0.96	\$84,900	\$88,100	\$173,000						0.96		
01540338080 01540338080 MENOMINEE INDIAN TRIBE OF WISCONSIN PO BOX 910 KESHENA, WI, 54135	MENOMINEE INDIAN SCHOOL DISTRICT 3434 W2176 CTH VV LAMOTTE LAKE LOT 31									X4	0.00	0.00		
01540338090 01540338090 M.I.T.W. (GUY KESHENA) PO BOX 910 KESHENA, WI, 54135	MENOMINEE INDIAN SCHOOL DISTRICT 3434 W2184 CTH VV LAMOTTE LAKE LOT 32									X5	0.00	0.00		

YEAR
2023

State No.

ASSESSMENT ROLL FOR MENOMINEE Menominee COUNTYKEY TO
CODES1.A - RESIDENTIAL
2.B - COMMERCIAL
3.C - MANUFACTURING
4.D - AGRICULTURAL5.E - UNDEVELOPED
5m - AGRICULTURAL FOREST
6.F - PRODUCTIVE FOREST LANDS
7.G - OTHER1. PFC REG. ENTERED BEFORE 1/1/72
2. PFC REG. ENTERED AFTER 12/31/71
3. PFC SPECIAL CLASSIFICATION
4. COUNTY FOREST CROP
5. MFL OPEN ENTERED AFTER 2004
6. MFL CLOSED ENTERED AFTER 2004
7. MFL OPEN ENTERED BEFORE 2005
8. MFL CLOSED ENTERED BEFORE 20051. FEDERAL
2. STATE
3. COUNTY
4. OTHEREXEMPT FROM GEN.
PROPERTY TAX**TOTAL
ACRES
THIS
LINE**

PARCEL NUMBER	SCHOOL DIST.	VOL/PAGE - REG. DEEDS	TOTAL ACRES OF DESC.	ACREAGE & VALUE OF DESCRIPTION SUBJECT TO GENERAL PROPERTY TAX					6. MFL CLOSED ENTERED AFTER 2004 7. MFL OPEN ENTERED BEFORE 2005 8. MFL CLOSED ENTERED BEFORE 2005			EXEMPT FROM GEN. PROPERTY TAX		ACRES THIS LINE
NAME & ADDRESS	SEC. TN. RANGE DESCRIPTION OF PROPERTY	C O D E	ACRES	LAND VALUE	IMPROVEMENT VALUE	TOTAL VALUE	C O D E	ACRES	VALUE	C O D E	ACRES			
01540338100 01540338100 WILSON, JERRY & KERRY 438 FASSBENDER ROAD KAUKAUNA, WI, 54130	MENOMINEE INDIAN SCHOOL DISTRICT 3434 W2192 CTH VV LAMOTTE LAKE LOT 33	A	0.80	\$83,700	\$80,300	\$164,000						0.80		
01540339010 01540339010 U.S.A. IN TRUST NOT AVAILABLE NOT AVAILABLE, NA, 00000	MENOMINEE INDIAN SCHOOL DISTRICT 3434 W2453 LAMOTTE LAKE RD LAMOTTE LAKE LOT 1 VOL.2 PG.126 CSM									X1	0.00	0.00		
01540339020 01540339020 NANCY J HASELOW & JOHN L NASH, JOINT REVOCABLE LIVING TRUST APRIL 12, 2019 803 GRANT PLACE NEENAH, WI, 54956	MENOMINEE INDIAN SCHOOL DISTRICT 3434 W2330 LAMOTTE LAKE ROAD LAMOTTE LAKE LOT 1 VOL.2 PG.23 CSM	A	0.55	\$110,000	\$67,600	\$177,600						0.55		

YEAR
2023

State No.

ASSESSMENT ROLL FOR MENOMINEE Menominee COUNTYKEY TO
CODES1.A - RESIDENTIAL
2.B - COMMERCIAL
3.C - MANUFACTURING
4.D - AGRICULTURAL5.E - UNDEVELOPED
5m - AGRICULTURAL FOREST
6.F - PRODUCTIVE FOREST LANDS
7.G - OTHER1. PFC REG. ENTERED BEFORE 1/1/72
2. PFC REG. ENTERED AFTER 12/31/71
3. PFC SPECIAL CLASSIFICATION
4. COUNTY FOREST CROP
5. MFL OPEN ENTERED AFTER 2004
6. MFL CLOSED ENTERED AFTER 2004
7. MFL OPEN ENTERED BEFORE 2005
8. MFL CLOSED ENTERED BEFORE 20051. FEDERAL
2. STATE
3. COUNTY
4. OTHEREXEMPT FROM GEN.
PROPERTY TAX**TOTAL
ACRES
THIS
LINE**

PARCEL NUMBER	SCHOOL DIST.	VOL/PAGE - REG. DEEDS	TOTAL ACRES OF DESC.	ACREAGE & VALUE OF DESCRIPTION SUBJECT TO GENERAL PROPERTY TAX						6. MFL CLOSED ENTERED AFTER 2004 7. MFL OPEN ENTERED BEFORE 2005 8. MFL CLOSED ENTERED BEFORE 2005		EXEMPT FROM GEN. PROPERTY TAX		ACRES THIS LINE
NAME & ADDRESS	SEC. TN. RANGE DESCRIPTION OF PROPERTY	C O D E	ACRES	LAND VALUE	IMPROVEMENT VALUE	TOTAL VALUE	C O D E	ACRES	VALUE	C O D E	ACRES			
01540339030 01540339030 MENOMINEE INDIAN SCHOOL DISTRICT 3434 TREMEL, CARL M AND KAREN A 2120 RIDGE HAVEN LANE APPLETON, WI, 55913	W2342 LAMOTTE LAKE ROAD LAMOTTE LAKE LOT 2 VOL.2 PG.23 CSM	A	0.90	\$110,000	\$153,900	\$263,900						0.90		
01540339050 01540339050 MENOMINEE INDIAN SCHOOL DISTRICT 3434 RICHARD J VRANEY & VIRGINIA E VRANEY FAMILY TRUST DATED APRIL 4, 2014 W2248 COUNTY ROAD VV KESHENA, WI, 54135	W2248 CTH VV LAMOTTE LAKE LOT 39 & 40 N/K/A LOT 1, VO L.3, PG 257-258, CSM #161	A	1.84	\$114,500	\$321,200	\$435,700						1.84		
01540339060 01540339060 MENOMINEE INDIAN SCHOOL DISTRICT 3434 THE DARYL E BZDAWKA & MURIEL D BZDAWKA, FAMILY TRUST DATED SEPTEMBER 24, 2019 W2256 CTH V V KESHENA, WI, 54135	W2256 CTH VV LAMOTTE LAKE LOT 41	A	1.03	\$85,500	\$138,100	\$223,600						1.03		

YEAR
2023

State No.

ASSESSMENT ROLL FOR MENOMINEE Menominee COUNTYKEY TO
CODES1.A - RESIDENTIAL
2.B - COMMERCIAL
3.C - MANUFACTURING
4.D - AGRICULTURAL5.E - UNDEVELOPED
5m - AGRICULTURAL FOREST
6.F - PRODUCTIVE FOREST LANDS
7.G - OTHER1. PFC REG. ENTERED BEFORE 1/1/72
2. PFC REG. ENTERED AFTER 12/31/71
3. PFC SPECIAL CLASSIFICATION
4. COUNTY FOREST CROP
5. MFL OPEN ENTERED AFTER 2004
6. MFL CLOSED ENTERED AFTER 2004
7. MFL OPEN ENTERED BEFORE 2005
8. MFL CLOSED ENTERED BEFORE 20051. FEDERAL
2. STATE
3. COUNTY
4. OTHEREXEMPT FROM GEN.
PROPERTY TAX**TOTAL
ACRES
THIS
LINE**

PARCEL NUMBER	SCHOOL DIST.	VOL/PAGE - REG. DEEDS	TOTAL ACRES OF DESC.	ACREAGE & VALUE OF DESCRIPTION SUBJECT TO GENERAL PROPERTY TAX						6. MFL CLOSED ENTERED AFTER 2004 7. MFL OPEN ENTERED BEFORE 2005 8. MFL CLOSED ENTERED BEFORE 2005		EXEMPT FROM GEN. PROPERTY TAX		ACRES THIS LINE
NAME & ADDRESS	SEC. TN. RANGE DESCRIPTION OF PROPERTY	C O D E	ACRES	LAND VALUE	IMPROVEMENT VALUE	TOTAL VALUE	C O D E	ACRES	VALUE	C O D E	ACRES			
01540339070 01540339070	MENOMINEE INDIAN SCHOOL DISTRICT 3434 W2266 CTH VV LAMOTTE LAKE PARCEL 33A									X4	0.00	0.00		
MITW PO BOX 910 KESHENA, WI, 54135														
01540339075 01540339075	MENOMINEE INDIAN SCHOOL DISTRICT 3434 W2270 CTH VV LAMOTTE LAKE PARCEL 1 VOL.1 PG.30A CSM F ILED WITH WHITE CLOUD LOT 18									X1	0.00	0.00		
MENOMINEE INDIAN TRIBE OF WISCONSIN PO BOX 1354 KESHENA, WI, 54135														
01540339080 01540339080	MENOMINEE INDIAN SCHOOL DISTRICT 3434 W2282 CTH VV LAMOTTE LAKE LOT 1 VOL.2 PG.30 CSM	A	0.80	\$185,800	\$189,900	\$375,700						0.80		
ROLAND O MEYLE & JANET J MEYLE, JOINT REVOCABLE LIVING TRUST 2072 UPPER RIDGE ROAD PORT WASHINGTON, WI, 53074														

YEAR
2023

State No.

ASSESSMENT ROLL FOR MENOMINEE Menominee COUNTYKEY TO
CODES1.A - RESIDENTIAL
2.B - COMMERCIAL
3.C - MANUFACTURING
4.D - AGRICULTURAL5.E - UNDEVELOPED
5m - AGRICULTURAL FOREST
6.F - PRODUCTIVE FOREST LANDS
7.G - OTHER1. PFC REG. ENTERED BEFORE 1/1/72
2. PFC REG. ENTERED AFTER 12/31/71
3. PFC SPECIAL CLASSIFICATION
4. COUNTY FOREST CROP
5. MFL OPEN ENTERED AFTER 2004
6. MFL CLOSED ENTERED AFTER 2004
7. MFL OPEN ENTERED BEFORE 2005
8. MFL CLOSED ENTERED BEFORE 20051. FEDERAL
2. STATE
3. COUNTY
4. OTHEREXEMPT FROM GEN.
PROPERTY TAX**TOTAL
ACRES
THIS
LINE**

PARCEL NUMBER	SCHOOL DIST.	VOL/PAGE - REG. DEEDS	TOTAL ACRES OF DESC.	ACREAGE & VALUE OF DESCRIPTION SUBJECT TO GENERAL PROPERTY TAX				6. MFL CLOSED ENTERED AFTER 2004 7. MFL OPEN ENTERED BEFORE 2005 8. MFL CLOSED ENTERED BEFORE 2005			EXEMPT FROM GEN. PROPERTY TAX		ACRES THIS LINE
NAME & ADDRESS	SEC. TN. RANGE DESCRIPTION OF PROPERTY	C O D E	ACRES	LAND VALUE	IMPROVEMENT VALUE	TOTAL VALUE	C O D E	ACRES	VALUE	C O D E	ACRES		
01540339090 01540339090 MENOMINEE INDIAN SCHOOL DISTRICT 3434 MERKL, TIMMY W. & MATTIE L., REVOCABLE TRUST OF 2013 103 PROSPECT STREET COMBINED LOCKS, WI, 54113	W2290 CTH VV LAMOTTE LAKE LOT 2 VOL.2 PG.30 CSM	A	0.60	\$89,100	\$124,200	\$213,300						0.60	
01540339100 01540339100 MENOMINEE INDIAN SCHOOL DISTRICT 3434 James Englebert, asTrustee of the Englebert Joint Trust 3512 Elmwood Road Two Rivers, Wisconsin, 54241	W2298 CTH VV LAMOTTE LAKE LOT 3 VOL.2 PG.30 CSM	A	0.50	\$82,800	\$93,100	\$175,900						0.50	
01540340010 01540340010 MENOMINEE INDIAN SCHOOL DISTRICT 3434 LYONS, JOSEPH J W2200 CTH VV KESHENA, WI, 54135	W2200 CTH VV LAMOTTE LAKE LOT 34	A	0.80	\$83,400	\$108,400	\$191,800						0.80	

YEAR
2023

State No.

ASSESSMENT ROLL FOR MENOMINEE Menominee COUNTYKEY TO
CODES1.A - RESIDENTIAL
2.B - COMMERCIAL
3.C - MANUFACTURING
4.D - AGRICULTURAL5.E - UNDEVELOPED
5m - AGRICULTURAL FOREST
6.F - PRODUCTIVE FOREST LANDS
7.G - OTHER1. PFC REG. ENTERED BEFORE 1/1/72
2. PFC REG. ENTERED AFTER 12/31/71
3. PFC SPECIAL CLASSIFICATION
4. COUNTY FOREST CROP
5. MFL OPEN ENTERED AFTER 2004
6. MFL CLOSED ENTERED AFTER 2004
7. MFL OPEN ENTERED BEFORE 2005
8. MFL CLOSED ENTERED BEFORE 20051. FEDERAL
2. STATE
3. COUNTY
4. OTHEREXEMPT FROM GEN.
PROPERTY TAX**TOTAL
ACRES
THIS
LINE**

PARCEL NUMBER	SCHOOL DIST.	VOL/PAGE - REG. DEEDS	TOTAL ACRES OF DESC.	ACREAGE & VALUE OF DESCRIPTION SUBJECT TO GENERAL PROPERTY TAX					6. MFL CLOSED ENTERED AFTER 2004 7. MFL OPEN ENTERED BEFORE 2005 8. MFL CLOSED ENTERED BEFORE 2005			EXEMPT FROM GEN. PROPERTY TAX		ACRES THIS LINE
NAME & ADDRESS	SEC. TN. RANGE DESCRIPTION OF PROPERTY	C O D E	ACRES	LAND VALUE	IMPROVEMENT VALUE	TOTAL VALUE	C O D E	ACRES	VALUE	C O D E	ACRES			
01540340020 01540340020 KLARSON LLC 6914 PLESAANT VALLEY RD GRAFTON, WI, 53024	MENOMINEE INDIAN SCHOOL DISTRICT 3434 W2206 CTH VV LAMOTTE LAKE LOT 35	A	0.80	\$75,700	\$196,000	\$271,700						0.80		
01540340030 01540340030 COOK, NORMAN & SANDRA W2214 CTH VV KESHENA, WI, 54135	MENOMINEE INDIAN SCHOOL DISTRICT 3434 W2214 CTH VV LAMOTTE LAKE LOT S1/2 36 & ALL OF LOT 3 7	A	1.35	\$103,100	\$138,300	\$241,400						1.35		
01540340040 01540340040 U.S.A. IN TRUST NOT AVAILABLE NOT AVAILABLE, NA, 00000	MENOMINEE INDIAN SCHOOL DISTRICT 3434 W2216 CTH VV LAMOTTE LAKE LOT 36 (NORTHERLY 180')									X1	0.00	0.00		

YEAR
2023

State No.

ASSESSMENT ROLL FOR MENOMINEE Menominee COUNTYKEY TO
CODES1.A - RESIDENTIAL
2.B - COMMERCIAL
3.C - MANUFACTURING
4.D - AGRICULTURAL5.E - UNDEVELOPED
5m - AGRICULTURAL FOREST
6.F - PRODUCTIVE FOREST LANDS
7.G - OTHER1. PFC REG. ENTERED BEFORE 1/1/72
2. PFC REG. ENTERED AFTER 12/31/71
3. PFC SPECIAL CLASSIFICATION
4. COUNTY FOREST CROP
5. MFL OPEN ENTERED AFTER 2004
6. MFL CLOSED ENTERED AFTER 2004
7. MFL OPEN ENTERED BEFORE 2005
8. MFL CLOSED ENTERED BEFORE 20051. FEDERAL
2. STATE
3. COUNTY
4. OTHEREXEMPT FROM GEN.
PROPERTY TAX**TOTAL
ACRES
THIS
LINE**

PARCEL NUMBER	SCHOOL DIST.	VOL/PAGE - REG. DEEDS	TOTAL ACRES OF DESC.	ACREAGE & VALUE OF DESCRIPTION SUBJECT TO GENERAL PROPERTY TAX						6. MFL CLOSED ENTERED AFTER 2004 7. MFL OPEN ENTERED BEFORE 2005 8. MFL CLOSED ENTERED BEFORE 2005		EXEMPT FROM GEN. PROPERTY TAX		ACRES THIS LINE
NAME & ADDRESS	SEC. TN. RANGE DESCRIPTION OF PROPERTY	C O D E	ACRES	LAND VALUE	IMPROVEMENT VALUE	TOTAL VALUE	C O D E	ACRES	VALUE	C O D E	ACRES			
01540340060 01540340060 JOANNE T. SIMON W2232 CTH VV KESHENA, WI, 54135	MENOMINEE INDIAN SCHOOL DISTRICT 3434 W2232 CTH VV LAMOTTE LAKE LOT 38	A	0.35	\$84,700	\$83,000	\$167,700						0.35		
01540340090 01540340090 U.S.A. IN TRUST NOT AVAILABLE NOT AVAILABLE, NA, 00000	MENOMINEE INDIAN SCHOOL DISTRICT 3434 W2443-W2423 LAMOTTE LAKE RD LAMOTTE LAKE LOTS 2&3 VOL.2 PG.126 CSM									X1	0.00	0.00		
01540341010 01540341010 CHRISTOPHER J WURZER, JOANN M WURZER W3075 MATHISON RD FREEDOM, WI, 54913	MENOMINEE INDIAN SCHOOL DISTRICT 3434 W2304 CTH VV LAMOTTE LAKE LOT 4 VOL.2 PG.30 CSM	A	0.40	\$82,500	\$5,000	\$87,500						0.40		

YEAR
2023

State No.

ASSESSMENT ROLL FOR MENOMINEE Menominee COUNTYKEY TO
CODES1.A - RESIDENTIAL
2.B - COMMERCIAL
3.C - MANUFACTURING
4.D - AGRICULTURAL5.E - UNDEVELOPED
5m - AGRICULTURAL FOREST
6.F - PRODUCTIVE FOREST LANDS
7.G - OTHER1. PFC REG. ENTERED BEFORE 1/1/72
2. PFC REG. ENTERED AFTER 12/31/71
3. PFC SPECIAL CLASSIFICATION
4. COUNTY FOREST CROP
5. MFL OPEN ENTERED AFTER 2004
6. MFL CLOSED ENTERED AFTER 2004
7. MFL OPEN ENTERED BEFORE 2005
8. MFL CLOSED ENTERED BEFORE 20051. FEDERAL
2. STATE
3. COUNTY
4. OTHEREXEMPT FROM GEN.
PROPERTY TAX**TOTAL
ACRES
THIS
LINE**

PARCEL NUMBER	SCHOOL DIST.	VOL/PAGE - REG. DEEDS	TOTAL ACRES OF DESC.	ACREAGE & VALUE OF DESCRIPTION SUBJECT TO GENERAL PROPERTY TAX						EXEMPT FROM GEN. PROPERTY TAX		ACRES THIS LINE
NAME & ADDRESS	SEC. TN. RANGE DESCRIPTION OF PROPERTY	C O D E	ACRES	LAND VALUE	IMPROVEMENT VALUE	TOTAL VALUE	C O D E	ACRES	VALUE	C O D E	ACRES	
01540341020 01540341020 U.S.A. IN TRUST NOT AVAILABLE NOT AVAILABLE, NA, 00000	MENOMINEE INDIAN SCHOOL DISTRICT 3434 W2409 LAMOTTE LAKE RD LAMOTTE LAKE LOTS 4&5 VOL.2 PG.126 CSM									X1	0.00	0.00
01540341030 01540341030 JOHN R DEPIES REVOCABLE TRUST, MONICA J DEPIES REVOCABLE TRUST 2135 MARY LANE NEENAH, WI, 54956	MENOMINEE INDIAN SCHOOL DISTRICT 3434 W2352 LAMOTTE LAKE ROAD LAMOTTE LAKE LOT 4 VOL.2 PG.23 CSM	A	0.45	\$82,500	\$135,500	\$218,000						0.45
01540341040 01540341040 MORT'S PORT LLC 14518 KELSON CIRCLE NAPLES, FL, 34114	MENOMINEE INDIAN SCHOOL DISTRICT 3434 W2362 LAMOTTE LAKE ROAD LAMOTTE LAKE LOT 1 VOL.2 PG.24 CSM	A	1.25	\$142,500	\$112,300	\$254,800						1.25

YEAR
2023

State No.

ASSESSMENT ROLL FOR MENOMINEE Menominee COUNTYKEY TO
CODES1.A - RESIDENTIAL
2.B - COMMERCIAL
3.C - MANUFACTURING
4.D - AGRICULTURAL5.E - UNDEVELOPED
5m - AGRICULTURAL FOREST
6.F - PRODUCTIVE FOREST LANDS
7.G - OTHER1. PFC REG. ENTERED BEFORE 1/1/72
2. PFC REG. ENTERED AFTER 12/31/71
3. PFC SPECIAL CLASSIFICATION
4. COUNTY FOREST CROP
5. MFL OPEN ENTERED AFTER 2004
6. MFL CLOSED ENTERED AFTER 2004
7. MFL OPEN ENTERED BEFORE 2005
8. MFL CLOSED ENTERED BEFORE 20051. FEDERAL
2. STATE
3. COUNTY
4. OTHEREXEMPT FROM GEN.
PROPERTY TAX**TOTAL
ACRES
THIS
LINE**

PARCEL NUMBER	SCHOOL DIST.	VOL/PAGE - REG. DEEDS	TOTAL ACRES OF DESC.	ACREAGE & VALUE OF DESCRIPTION SUBJECT TO GENERAL PROPERTY TAX						6. MFL CLOSED ENTERED AFTER 2004 7. MFL OPEN ENTERED BEFORE 2005 8. MFL CLOSED ENTERED BEFORE 2005			EXEMPT FROM GEN. PROPERTY TAX		ACRES THIS LINE
NAME & ADDRESS	SEC. TN. RANGE DESCRIPTION OF PROPERTY	C O D E	ACRES	LAND VALUE	IMPROVEMENT VALUE	TOTAL VALUE	C O D E	ACRES	VALUE	C O D E	ACRES				
01540341050 01540341050 MORT'S PORT LLC 14518 KELSON CIRCLE NAPLES, FL, 34114	MENOMINEE INDIAN SCHOOL DISTRICT 3434 W2372 LAMOTTE LAKE ROAD LAMOTTE LAKE LOT 2 VOL.2 PG.24 CSM	A	0.45	\$83,900	\$0	\$83,900						0.45			
01540341060 01540341060 ENGLEBERT, BRAD J & CHRISTINE M 10895 DIVISION DRIVE TWO RIVERS, WI, 54241	MENOMINEE INDIAN SCHOOL DISTRICT 3434 W2380 LAMOTTE LAKE ROAD LAMOTTE LAKE LOT 3 VOL.2 PG.24 CSM	A	0.57	\$91,000	\$112,000	\$203,000						0.57			
01540341070 01540341070 JOE & KARI A MOR 3513 N MORRISON ST APPLETON, WI, 54911	MENOMINEE INDIAN SCHOOL DISTRICT 3434 W2390 LAMOTTE LAKE ROAD LAMOTTE LAKE LOT 4 VOL.2 PG.24 CSM	A	0.55	\$82,800	\$191,700	\$274,500						0.55			

YEAR
2023

State No.

ASSESSMENT ROLL FOR MENOMINEE Menominee COUNTYKEY TO
CODES1.A - RESIDENTIAL
2.B - COMMERCIAL
3.C - MANUFACTURING
4.D - AGRICULTURAL5.E - UNDEVELOPED
5m - AGRICULTURAL FOREST
6.F - PRODUCTIVE FOREST LANDS
7.G - OTHER1. PFC REG. ENTERED BEFORE 1/1/72
2. PFC REG. ENTERED AFTER 12/31/71
3. PFC SPECIAL CLASSIFICATION
4. COUNTY FOREST CROP
5. MFL OPEN ENTERED AFTER 2004
6. MFL CLOSED ENTERED AFTER 2004
7. MFL OPEN ENTERED BEFORE 2005
8. MFL CLOSED ENTERED BEFORE 20051. FEDERAL
2. STATE
3. COUNTY
4. OTHEREXEMPT FROM GEN.
PROPERTY TAX**TOTAL
ACRES
THIS
LINE**

PARCEL NUMBER	SCHOOL DIST.	VOL/PAGE - REG. DEEDS	TOTAL ACRES OF DESC.	ACREAGE & VALUE OF DESCRIPTION SUBJECT TO GENERAL PROPERTY TAX						6. MFL CLOSED ENTERED AFTER 2004 7. MFL OPEN ENTERED BEFORE 2005 8. MFL CLOSED ENTERED BEFORE 2005		EXEMPT FROM GEN. PROPERTY TAX		ACRES THIS LINE
NAME & ADDRESS	SEC. TN. RANGE DESCRIPTION OF PROPERTY	C O D E	ACRES	LAND VALUE	IMPROVEMENT VALUE	TOTAL VALUE	C O D E	ACRES	VALUE	C O D E	ACRES			
01540341080 01540341080 FRANK, ARLENE RT UA 4/1/96 8618 N. LAWNDALE AVENUE SKOKIE, IL, 60076	MENOMINEE INDIAN SCHOOL DISTRICT 3434 W2396 LAMOTTE LAKE ROAD LAMOTTE LAKE LOT 1 VOL.2 PG.60 CSM	A	0.55	\$82,800	\$127,300	\$210,100						0.55		
01540341090 01540341090 JANICE J WILLETTE W2404 LAMOTTE LAKE ROAD KESHENA, WI, 54135	MENOMINEE INDIAN SCHOOL DISTRICT 3434 W2404 LAMOTTE LAKE ROAD LAMOTTE LAKE LOT 2 VOL.2 PG.60 CSM	A	0.55	\$84,700	\$118,100	\$202,800						0.55		
01540341100 01540341100 HARMON, CHARLES (TRUST) 416 PARK CREST DR THIENSVILLE, WI, 53092	MENOMINEE INDIAN SCHOOL DISTRICT 3434 W2410 LAMOTTE LAKE ROAD LAMOTTE LAKE LOT 3 VOL.2 PG.60 CSM	A	0.55	\$84,700	\$222,700	\$307,400						0.55		

YEAR
2023

State No.

ASSESSMENT ROLL FOR MENOMINEE Menominee COUNTYKEY TO
CODES1.A - RESIDENTIAL
2.B - COMMERCIAL
3.C - MANUFACTURING
4.D - AGRICULTURAL5.E - UNDEVELOPED
5m - AGRICULTURAL FOREST
6.F - PRODUCTIVE FOREST LANDS
7.G - OTHER1. PFC REG. ENTERED BEFORE 1/1/72
2. PFC REG. ENTERED AFTER 12/31/71
3. PFC SPECIAL CLASSIFICATION
4. COUNTY FOREST CROP
5. MFL OPEN ENTERED AFTER 2004
6. MFL CLOSED ENTERED AFTER 2004
7. MFL OPEN ENTERED BEFORE 2005
8. MFL CLOSED ENTERED BEFORE 20051. FEDERAL
2. STATE
3. COUNTY
4. OTHEREXEMPT FROM GEN.
PROPERTY TAX**TOTAL
ACRES
THIS
LINE**

PARCEL NUMBER	SCHOOL DIST.	VOL/PAGE - REG. DEEDS	TOTAL ACRES OF DESC.	ACREAGE & VALUE OF DESCRIPTION SUBJECT TO GENERAL PROPERTY TAX					6. MFL CLOSED ENTERED AFTER 2004 7. MFL OPEN ENTERED BEFORE 2005 8. MFL CLOSED ENTERED BEFORE 2005			EXEMPT FROM GEN. PROPERTY TAX		ACRES THIS LINE
NAME & ADDRESS	SEC. TN. RANGE DESCRIPTION OF PROPERTY	C O D E	ACRES	LAND VALUE	IMPROVEMENT VALUE	TOTAL VALUE	C O D E	ACRES	VALUE	C O D E	ACRES			
01540342010 01540342010 MENOMINEE INDIAN SCHOOL DISTRICT 3434 WETZEL, TODD R & WETZEL, ERIC J, TRUSTEES OF THE WETZEL FAMILY IRREV TRUST DTD MAY 24, 2016 N3381 LEMMENES PARKWAY WAUPUN, WI, 53963-8731	W2418 LAMOTTE LAKE ROAD LAMOTTE LAKE LOT 4 VOL.2 PG.60 CSM	A	0.55	\$83,300	\$191,700	\$275,000						0.55		
01540342020 01540342020 MENOMINEE INDIAN SCHOOL DISTRICT 3434 SARAH R KOZIKOWSKI 230266 PINE HILLS DR WAUSAU, WI, 54403	W2456 LAMOTTE LAKE ROAD LAMOTTE LAKE LOT 1 VOL.2 PG.52 CSM	A	0.70	\$81,700	\$1,500	\$83,200						0.70		
01540342030 01540342030 MENOMINEE INDIAN SCHOOL DISTRICT 3434 U.S.A. IN TRUST NOT AVAILABLE NOT AVAILABLE, NA, 00000	W2480 CTH VV LAMOTTE LAKE LOT 1 VOL.2 PG.25 CSM									X1	0.00	0.00		

YEAR
2023

State No.

ASSESSMENT ROLL FOR MENOMINEE Menominee COUNTYKEY TO
CODES1.A - RESIDENTIAL
2.B - COMMERCIAL
3.C - MANUFACTURING
4.D - AGRICULTURAL5.E - UNDEVELOPED
5m - AGRICULTURAL FOREST
6.F - PRODUCTIVE FOREST LANDS
7.G - OTHER1. PFC REG. ENTERED BEFORE 1/1/72
2. PFC REG. ENTERED AFTER 12/31/71
3. PFC SPECIAL CLASSIFICATION
4. COUNTY FOREST CROP
5. MFL OPEN ENTERED AFTER 2004
6. MFL CLOSED ENTERED AFTER 2004
7. MFL OPEN ENTERED BEFORE 2005
8. MFL CLOSED ENTERED BEFORE 20051. FEDERAL
2. STATE
3. COUNTY
4. OTHEREXEMPT FROM GEN.
PROPERTY TAX**TOTAL
ACRES
THIS
LINE**

PARCEL NUMBER	SCHOOL DIST.	VOL/PAGE - REG. DEEDS	TOTAL ACRES OF DESC.	ACREAGE & VALUE OF DESCRIPTION SUBJECT TO GENERAL PROPERTY TAX								EXEMPT FROM GEN. PROPERTY TAX		TOTAL ACRES THIS LINE
NAME & ADDRESS	SEC. TN. RANGE DESCRIPTION OF PROPERTY	C O D E	ACRES	LAND VALUE	IMPROVEMENT VALUE	TOTAL VALUE	C O D E	ACRES	VALUE	C O D E	ACRES			
2836 01540342040 01540342040 KESHENA, Guy F. PO BOX 910 KESHENA, WI, 54135	MENOMINEE INDIAN SCHOOL DISTRICT 3434 N888 KENOTE RD LAMOTTE LAKE PARCEL 86 VOL.1 PG.86 CSM (3-F)									X5	0.00			0.00
2837 01540342045 01540342045 KENOTE, THOMAS PO BOX 225 KESHENA, WI, 54135	MENOMINEE INDIAN SCHOOL DISTRICT 3434 N892 KENOTE ROAD LOT 2, CSM 102, VOL 3, PG 123 LA MOTTE L AKE SOUTH	A	1.00	\$4,500	\$145,900	\$150,400								1.00
2838 01540342050 01540342050 U.S.A. IN TRUST NOT AVAILABLE NOT AVAILABLE, NA, 00000	MENOMINEE INDIAN SCHOOL DISTRICT 3434 N893-N897 KENOTE RD LAMOTTE LAKE PARCEL 87 VOL.1 PG.61 CSM A /K/A PARCEL #2									X1	0.00			0.00

YEAR
2023

State No.

ASSESSMENT ROLL FOR MENOMINEE Menominee COUNTYKEY TO
CODES1.A - RESIDENTIAL
2.B - COMMERCIAL
3.C - MANUFACTURING
4.D - AGRICULTURAL5.E - UNDEVELOPED
5m - AGRICULTURAL FOREST
6.F - PRODUCTIVE FOREST LANDS
7.G - OTHER1. PFC REG. ENTERED BEFORE 1/1/72
2. PFC REG. ENTERED AFTER 12/31/71
3. PFC SPECIAL CLASSIFICATION
4. COUNTY FOREST CROP
5. MFL OPEN ENTERED AFTER 2004
6. MFL CLOSED ENTERED AFTER 2004
7. MFL OPEN ENTERED BEFORE 2005
8. MFL CLOSED ENTERED BEFORE 20051. FEDERAL
2. STATE
3. COUNTY
4. OTHEREXEMPT FROM GEN.
PROPERTY TAX**TOTAL
ACRES
THIS
LINE**

PARCEL NUMBER	SCHOOL DIST.	VOL/PAGE - REG. DEEDS	TOTAL ACRES OF DESC.	ACREAGE & VALUE OF DESCRIPTION SUBJECT TO GENERAL PROPERTY TAX								EXEMPT FROM GEN. PROPERTY TAX		TOTAL ACRES THIS LINE
NAME & ADDRESS	SEC. TN. RANGE DESCRIPTION OF PROPERTY	C O D E	ACRES	LAND VALUE	IMPROVEMENT VALUE	TOTAL VALUE	C O D E	ACRES	VALUE	C O D E	ACRES			
2839 01540342060 01540342060 U.S.A. IN TRUST NOT AVAILABLE NOT AVAILABLE, NA, 00000	MENOMINEE INDIAN SCHOOL DISTRICT 3434 KESHENA LAKE RD LAMOTTE LAKE PARCEL 4 (12 ACRES)									X1	0.00			0.00
2840 01540342070 01540342070 WAUPOCHICK, SR TRUST, DATED APRIL 26, 2021 PO BOX 74 KESHENA, WI, 54135	MENOMINEE INDIAN SCHOOL DISTRICT 3434 W2409 KESHENA LAKE ROAD LAMOTTE LAKE LOT 1 OF GOV'T LOT 2 CSM (4 -A)	A	2.33	\$188,500	\$0	\$188,500								2.33
2841 01540343010 01540343010 DOSS, RICHARD W & CARMAN S PO BOX 993 KESHENA, WI, 54135	MENOMINEE INDIAN SCHOOL DISTRICT 3434 W2418 KESHENA LAKE ROAD LAMOTTE LAKE LOT 2 OF GOV'T LOT 2 VOL.2 PG.144 CSM (4-A)	A	0.50	\$3,200	\$0	\$3,200								0.50

YEAR
2023

State No.

ASSESSMENT ROLL FOR MENOMINEE Menominee COUNTYKEY TO
CODES1.A - RESIDENTIAL
2.B - COMMERCIAL
3.C - MANUFACTURING
4.D - AGRICULTURAL5.E - UNDEVELOPED
5m - AGRICULTURAL FOREST
6.F - PRODUCTIVE FOREST LANDS
7.G - OTHER1. PFC REG. ENTERED BEFORE 1/1/72
2. PFC REG. ENTERED AFTER 12/31/71
3. PFC SPECIAL CLASSIFICATION
4. COUNTY FOREST CROP
5. MFL OPEN ENTERED AFTER 2004
6. MFL CLOSED ENTERED AFTER 2004
7. MFL OPEN ENTERED BEFORE 2005
8. MFL CLOSED ENTERED BEFORE 20051. FEDERAL
2. STATE
3. COUNTY
4. OTHEREXEMPT FROM GEN.
PROPERTY TAX**TOTAL
ACRES
THIS
LINE**

PARCEL NUMBER	SCHOOL DIST.	VOL/PAGE - REG. DEEDS	TOTAL ACRES OF DESC.	ACREAGE & VALUE OF DESCRIPTION SUBJECT TO GENERAL PROPERTY TAX					6. MFL CLOSED ENTERED AFTER 2004 7. MFL OPEN ENTERED BEFORE 2005 8. MFL CLOSED ENTERED BEFORE 2005			EXEMPT FROM GEN. PROPERTY TAX		ACRES THIS LINE
NAME & ADDRESS	SEC. TN. RANGE DESCRIPTION OF PROPERTY	C O D E	ACRES	LAND VALUE	IMPROVEMENT VALUE	TOTAL VALUE	C O D E	ACRES	VALUE	C O D E	ACRES			
01540343020 01540343020 ADRIAN SCHLICHTING W2402 KESHENA LAKE ROAD KESHENA, WI, 54135	MENOMINEE INDIAN SCHOOL DISTRICT 3434 W2398 KESHENA LAKE ROAD LAMOTTE LAKE LOT 3 OF GOV'T LOT 2 VOL.2 PG.144 CSM (4-A)	A	0.50	\$3,200	\$0	\$3,200						0.50		
01540343030 01540343030 KAY F KESHENA 1325 MORRIS AVE APT E GREEN BAY, WI, 54304	MENOMINEE INDIAN SCHOOL DISTRICT 3434 W2416 KESHENA LAKE ROAD LAMOTTE LAKE LOT 1 OF GOV'T LOT 2 VOL.2 PG.142 CSM (4-A)	A	0.50	\$1,700	\$0	\$1,700						0.50		
01540343040 01540343040 ADRIAN SCHLICHTING W2402 KESHENA LAKE ROAD KESHENA, WI, 54135	MENOMINEE INDIAN SCHOOL DISTRICT 3434 W2400 KESHENA LAKE ROAD LAMOTTE LAKE LOT 2 OF GOV'T LOT 2 VOL.2 PG.142 CSM (4-A)	A	0.50	\$3,200	\$0	\$3,200						0.50		

2842

2843

2844

YEAR
2023

State No.

ASSESSMENT ROLL FOR MENOMINEE Menominee COUNTYKEY TO
CODES1.A - RESIDENTIAL
2.B - COMMERCIAL
3.C - MANUFACTURING
4.D - AGRICULTURAL5.E - UNDEVELOPED
5m - AGRICULTURAL FOREST
6.F - PRODUCTIVE FOREST LANDS
7.G - OTHER1. PFC REG. ENTERED BEFORE 1/1/72
2. PFC REG. ENTERED AFTER 12/31/71
3. PFC SPECIAL CLASSIFICATION
4. COUNTY FOREST CROP
5. MFL OPEN ENTERED AFTER 2004
6. MFL CLOSED ENTERED AFTER 2004
7. MFL OPEN ENTERED BEFORE 2005
8. MFL CLOSED ENTERED BEFORE 20051. FEDERAL
2. STATE
3. COUNTY
4. OTHEREXEMPT FROM GEN.
PROPERTY TAX**TOTAL
ACRES
THIS
LINE**

PARCEL NUMBER	SCHOOL DIST.	VOL/PAGE - REG. DEEDS	TOTAL ACRES OF DESC.	ACREAGE & VALUE OF DESCRIPTION SUBJECT TO GENERAL PROPERTY TAX				6. MFL CLOSED ENTERED AFTER 2004 7. MFL OPEN ENTERED BEFORE 2005 8. MFL CLOSED ENTERED BEFORE 2005			EXEMPT FROM GEN. PROPERTY TAX		ACRES THIS LINE
NAME & ADDRESS	SEC. TN. RANGE DESCRIPTION OF PROPERTY	C O D E	ACRES	LAND VALUE	IMPROVEMENT VALUE	TOTAL VALUE	C O D E	ACRES	VALUE	C O D E	ACRES		
01540343050 01540343050 WHITE, SCOTT L PO BOX 276 KESHENA, WI, 54135	MENOMINEE INDIAN SCHOOL DISTRICT 3434 W2414 KESHENA LAKE ROAD LAMOTTE LAKE LOT 3 OF GOV'T LOT 2 VOL.2 PG.142 CSM (4-A)	A	0.50	\$3,200	\$0	\$3,200						0.50	
01540343060 01540343060 ADRIAN & VERDENE SCHLICHTING PO BOX 117 KESHENA, WI, 54135	MENOMINEE INDIAN SCHOOL DISTRICT 3434 W2402 KESHENA LAKE ROAD LAMOTTE LAKE LOT 1 OF GOV'T LOT 2 VOL.2 PG.141 CSM (4-A)	A	0.50	\$5,200	\$0	\$5,200						0.50	
01540343070 01540343070 WHITE, SCOTT L PO BOX 276 KESHENA, WI, 54135	MENOMINEE INDIAN SCHOOL DISTRICT 3434 W2412 KESHENA LAKE ROAD LAMOTTE LAKE LOT 2 OF GOV'T LOT 2 VOL.2 PG.144 (4-A)	A	0.50	\$3,200	\$9,200	\$12,400						0.50	

YEAR
2023

State No.

ASSESSMENT ROLL FOR MENOMINEE Menominee COUNTYKEY TO
CODES1.A - RESIDENTIAL
2.B - COMMERCIAL
3.C - MANUFACTURING
4.D - AGRICULTURAL5.E - UNDEVELOPED
5m - AGRICULTURAL FOREST
6.F - PRODUCTIVE FOREST LANDS
7.G - OTHER1. PFC REG. ENTERED BEFORE 1/1/72
2. PFC REG. ENTERED AFTER 12/31/71
3. PFC SPECIAL CLASSIFICATION
4. COUNTY FOREST CROP
5. MFL OPEN ENTERED AFTER 2004
6. MFL CLOSED ENTERED AFTER 2004
7. MFL OPEN ENTERED BEFORE 2005
8. MFL CLOSED ENTERED BEFORE 20051. FEDERAL
2. STATE
3. COUNTY
4. OTHEREXEMPT FROM GEN.
PROPERTY TAX**TOTAL
ACRES
THIS
LINE**

PARCEL NUMBER	SCHOOL DIST.	VOL/PAGE - REG. DEEDS	TOTAL ACRES OF DESC.	ACREAGE & VALUE OF DESCRIPTION SUBJECT TO GENERAL PROPERTY TAX						6. MFL CLOSED ENTERED AFTER 2004 7. MFL OPEN ENTERED BEFORE 2005 8. MFL CLOSED ENTERED BEFORE 2005		EXEMPT FROM GEN. PROPERTY TAX		ACRES THIS LINE
NAME & ADDRESS	SEC. TN. RANGE DESCRIPTION OF PROPERTY	C O D E	ACRES	LAND VALUE	IMPROVEMENT VALUE	TOTAL VALUE	C O D E	ACRES	VALUE	C O D E	ACRES			
01540343080 01540343080 ADRIAN & VERDENE SCHLICHTING PO BOX 117 KESHENA, WI, 54135	MENOMINEE INDIAN SCHOOL DISTRICT 3434 W2404 KESHENA LAKE ROAD LAMOTTE LAKE LOT 3 OF GOV'T LOT 2 VOL.2 PG.141 CSM (4-A)	A	0.50	\$5,200	\$99,400	\$104,600						0.50		
01540343090 01540343090 WHITE, ROBIN W2410 KESHENA LAKE ROAD KESHENA, WI, 54135	MENOMINEE INDIAN SCHOOL DISTRICT 3434 W2410 KESHENA LAKE ROAD LAMOTTE LAKE LOT 1 OF GOV'T LOT 1 VOL.2 PG.143 CSM (4-A)	A	0.69	\$3,700	\$0	\$3,700						0.69		
01540343100 01540343100 WHITE, ROBIN W2410 KESHENA LAKE ROAD KESHENA, WI, 54135	MENOMINEE INDIAN SCHOOL DISTRICT 3434 W2406 KESHENA LAKE ROAD LAMOTTE LAKE LOTS 2 OF GOV'T LOT 2 VOL.2 PG.143 (4-A)	A	0.69	\$3,700	\$0	\$3,700						0.69		

YEAR
2023

State No.

ASSESSMENT ROLL FOR MENOMINEE Menominee COUNTYKEY TO
CODES1.A - RESIDENTIAL
2.B - COMMERCIAL
3.C - MANUFACTURING
4.D - AGRICULTURAL5.E - UNDEVELOPED
5m - AGRICULTURAL FOREST
6.F - PRODUCTIVE FOREST LANDS
7.G - OTHER1. PFC REG. ENTERED BEFORE 1/1/72
2. PFC REG. ENTERED AFTER 12/31/71
3. PFC SPECIAL CLASSIFICATION
4. COUNTY FOREST CROP
5. MFL OPEN ENTERED AFTER 2004
6. MFL CLOSED ENTERED AFTER 2004
7. MFL OPEN ENTERED BEFORE 2005
8. MFL CLOSED ENTERED BEFORE 20051. FEDERAL
2. STATE
3. COUNTY
4. OTHEREXEMPT FROM GEN.
PROPERTY TAX**TOTAL
ACRES
THIS
LINE**

PARCEL NUMBER	SCHOOL DIST.	VOL/PAGE - REG. DEEDS	TOTAL ACRES OF DESC.	ACREAGE & VALUE OF DESCRIPTION SUBJECT TO GENERAL PROPERTY TAX						6. MFL CLOSED ENTERED AFTER 2004 7. MFL OPEN ENTERED BEFORE 2005 8. MFL CLOSED ENTERED BEFORE 2005		EXEMPT FROM GEN. PROPERTY TAX		ACRES THIS LINE
NAME & ADDRESS	SEC. TN. RANGE DESCRIPTION OF PROPERTY	C O D E	ACRES	LAND VALUE	IMPROVEMENT VALUE	TOTAL VALUE	C O D E	ACRES	VALUE	C O D E	ACRES			
01540343110 01540343110 MENOMINEE INDIAN SCHOOL DISTRICT 3434 WASHINAWATOK, LOUIS JR. W2092 KESHENA LAKE RD KESHENA, WI, 54135	W2408 KESHENA LAKE ROAD LOT 3 P143 V2 CSM (4-A)	A	1.26	\$5,100	\$0	\$5,100							1.26	
01540344010 01540344010 MENOMINEE INDIAN SCHOOL DISTRICT 3434 Leslie Peters, for and on behalf of the Menominee Indian Tribe of Wisconsin W2908 Tribal Office Loop Road Keshena, Wisconsin, 54135	W2417 KESHENA LAKE ROAD LAMOTTE LAKE LOT 2 VOL.2 PG.63 CSM (4-A)	A	3.52	\$83,200	\$173,600	\$256,800							3.52	
01540344020 01540344020 MENOMINEE INDIAN SCHOOL DISTRICT 3434 MENOMINEE INDIAN TRIBE OF WISCONSIN PO BOX 910 KESHENA, WI, 54135	KESHENA LAKE RD LAMOTTE LAKE LOT 2 VOL.2 PG.163 CSM (4-A)									X4	0.00	0.00		

YEAR
2023

State No.

ASSESSMENT ROLL FOR MENOMINEE Menominee COUNTYKEY TO
CODES1.A - RESIDENTIAL
2.B - COMMERCIAL
3.C - MANUFACTURING
4.D - AGRICULTURAL5.E - UNDEVELOPED
5m - AGRICULTURAL FOREST
6.F - PRODUCTIVE FOREST LANDS
7.G - OTHER1. PFC REG. ENTERED BEFORE 1/1/72
2. PFC REG. ENTERED AFTER 12/31/71
3. PFC SPECIAL CLASSIFICATION
4. COUNTY FOREST CROP
5. MFL OPEN ENTERED AFTER 2004
6. MFL CLOSED ENTERED AFTER 2004
7. MFL OPEN ENTERED BEFORE 2005
8. MFL CLOSED ENTERED BEFORE 20051. FEDERAL
2. STATE
3. COUNTY
4. OTHEREXEMPT FROM GEN.
PROPERTY TAX**TOTAL
ACRES
THIS
LINE**

PARCEL NUMBER	SCHOOL DIST.	VOL/PAGE - REG. DEEDS	TOTAL ACRES OF DESC.	ACREAGE & VALUE OF DESCRIPTION SUBJECT TO GENERAL PROPERTY TAX								EXEMPT FROM GEN. PROPERTY TAX		TOTAL ACRES THIS LINE
NAME & ADDRESS	SEC. TN. RANGE DESCRIPTION OF PROPERTY	C O D E	ACRES	LAND VALUE	IMPROVEMENT VALUE	TOTAL VALUE	C O D E	ACRES	VALUE	C O D E	ACRES			
2854 01540344030 01540344030 USA IN TRUST, ON BEHALF OF MITW PO BOX 910 KESHENA, WI, 54135	MENOMINEE INDIAN SCHOOL DISTRICT 3434 W2435 KESHENA LAKE ROAD LAMOTTE LAKE LOT 3 VOL.2 PG.163 CSM (4-A)									X1	0.00			0.00
2855 01540344040 01540344040 ALICE KESSEN WAUKECHON, C/O COVANTAGE CREDIT UNION 723 6TH AVE ANTIGO, WI, 54409	MENOMINEE INDIAN SCHOOL DISTRICT 3434 W2447 KESHENA LAKE ROAD Prt GOV LOT 2, SEC.30 T.28N. R.16E. COM W QTR OF SEC.30 S.87deg35' E.570.24 FEET ; N. 1deg55'02" E.1403 FEET +\ TO THE W ATERS EDGE OF LAMOTTE LK AND POB. RETRAC E LAST DESCRIBED LINE; THEN S.87deg35' E. 285.12 FEET; N.01deg59'18" E1393 FEET +\	A	7.50	\$140,100	\$0	\$140,100								7.50
2856 01540344041 01540344041 WHITE, CARLA PO BOX 654 KESHENA, WI, 54135	MENOMINEE INDIAN SCHOOL DISTRICT 3434 W2450 KESHENA LAKE ROAD LAMOTTE LAKE LOT 1 V3 P92 CSM #81	A	1.00	\$7,400	\$85,500	\$92,900								1.00

YEAR
2023

State No.

ASSESSMENT ROLL FOR MENOMINEE Menominee COUNTYKEY TO
CODES1.A - RESIDENTIAL
2.B - COMMERCIAL
3.C - MANUFACTURING
4.D - AGRICULTURAL5.E - UNDEVELOPED
5m - AGRICULTURAL FOREST
6.F - PRODUCTIVE FOREST LANDS
7.G - OTHER1. PFC REG. ENTERED BEFORE 1/1/72
2. PFC REG. ENTERED AFTER 12/31/71
3. PFC SPECIAL CLASSIFICATION
4. COUNTY FOREST CROP
5. MFL OPEN ENTERED AFTER 2004
6. MFL CLOSED ENTERED AFTER 2004
7. MFL OPEN ENTERED BEFORE 2005
8. MFL CLOSED ENTERED BEFORE 20051. FEDERAL
2. STATE
3. COUNTY
4. OTHEREXEMPT FROM GEN.
PROPERTY TAX**TOTAL
ACRES
THIS
LINE**

PARCEL NUMBER	SCHOOL DIST.	VOL/PAGE - REG. DEEDS	TOTAL ACRES OF DESC.	ACREAGE & VALUE OF DESCRIPTION SUBJECT TO GENERAL PROPERTY TAX						6. MFL CLOSED ENTERED AFTER 2004 7. MFL OPEN ENTERED BEFORE 2005 8. MFL CLOSED ENTERED BEFORE 2005			EXEMPT FROM GEN. PROPERTY TAX		ACRES THIS LINE
NAME & ADDRESS	SEC. TN. RANGE DESCRIPTION OF PROPERTY	C O D E	ACRES	LAND VALUE	IMPROVEMENT VALUE	TOTAL VALUE	C O D E	ACRES	VALUE	C O D E	ACRES				
01540344050 01540344050 WAUKECHON, PETER C/O DONALD WAUKECHON PO BOX 118 KESHENA, WI, 54135	MENOMINEE INDIAN SCHOOL DISTRICT 3434 W2464 KESHENA LAKE ROAD LEMOTTE LAKE (PART OF GOV'T LOT 2) (4-A)	A	6.80	\$19,000	\$0	\$19,000						6.80			
01540344060 01540344060 O'KIMOSH, BASIL & WALDINE W2473 KESHENA LAKE ROAD KESHENA, WI, 54135	MENOMINEE INDIAN SCHOOL DISTRICT 3434 W2465 KESHENA LAKE ROAD LAMOTTE LAKE LOT 1 VOL.2 PG.63 CSM (4-A)	A	0.90	\$85,900	\$0	\$85,900						0.90			
01540344070 01540344070 O'KIMOSH, BASIL & WALDINE W2473 KESHENA LAKE ROAD KESHENA, WI, 54135	MENOMINEE INDIAN SCHOOL DISTRICT 3434 W2471 KESHENA LAKE ROAD LAMOTTE LAKE LOT 2 VOL.2 PG.63 CSM (4-A)	A	0.90	\$85,100	\$0	\$85,100						0.90			

YEAR
2023

State No.

ASSESSMENT ROLL FOR MENOMINEE Menominee COUNTYKEY TO
CODES1.A - RESIDENTIAL
2.B - COMMERCIAL
3.C - MANUFACTURING
4.D - AGRICULTURAL5.E - UNDEVELOPED
5m - AGRICULTURAL FOREST
6.F - PRODUCTIVE FOREST LANDS
7.G - OTHER1. PFC REG. ENTERED BEFORE 1/1/72
2. PFC REG. ENTERED AFTER 12/31/71
3. PFC SPECIAL CLASSIFICATION
4. COUNTY FOREST CROP
5. MFL OPEN ENTERED AFTER 2004
6. MFL CLOSED ENTERED AFTER 2004
7. MFL OPEN ENTERED BEFORE 2005
8. MFL CLOSED ENTERED BEFORE 20051. FEDERAL
2. STATE
3. COUNTY
4. OTHEREXEMPT FROM GEN.
PROPERTY TAX**TOTAL
ACRES
THIS
LINE**

PARCEL NUMBER	SCHOOL DIST.	VOL/PAGE - REG. DEEDS	TOTAL ACRES OF DESC.	ACREAGE & VALUE OF DESCRIPTION SUBJECT TO GENERAL PROPERTY TAX						6. MFL CLOSED ENTERED AFTER 2004 7. MFL OPEN ENTERED BEFORE 2005 8. MFL CLOSED ENTERED BEFORE 2005		EXEMPT FROM GEN. PROPERTY TAX		ACRES THIS LINE
NAME & ADDRESS	SEC. TN. RANGE DESCRIPTION OF PROPERTY	C O D E	ACRES	LAND VALUE	IMPROVEMENT VALUE	TOTAL VALUE	C O D E	ACRES	VALUE	C O D E	ACRES			
01540344080 01540344080 O'KIMOSH, BASIL & WALDINE W2473 KESHENA LAKE ROAD KESHENA, WI, 54135	MENOMINEE INDIAN SCHOOL DISTRICT 3434 W2473 KESHENA LAKE ROAD LAMOTTE LAKE LOT 3 VOL.2 PG.63 CSM (4-A)	A	0.96	\$84,800	\$109,600	\$194,400							0.96	
01540344090 01540344090 U.S.A. IN TRUST NOT AVAILABLE NOT AVAILABLE, NA, 00000	MENOMINEE INDIAN SCHOOL DISTRICT 3434 KESHENA LAKE RD LAMOTTE LAKE (PART OF GOV'T LOT 2)									X1	0.00		0.00	
01540344100 01540344100 U.S.A. IN TRUST NOT AVAILABLE NOT AVAILABLE, NA, 00000	MENOMINEE INDIAN SCHOOL DISTRICT 3434 KESHENA LAKE RD LAMOTTE LAKE (PART OF GOV'T LOY 2) PART OF WAUKECHON SUBDIVISION 300'X 142'									X1	0.00		0.00	

YEAR
2023

State No.

ASSESSMENT ROLL FOR MENOMINEE Menominee COUNTYKEY TO
CODES1.A - RESIDENTIAL
2.B - COMMERCIAL
3.C - MANUFACTURING
4.D - AGRICULTURAL5.E - UNDEVELOPED
5m - AGRICULTURAL FOREST
6.F - PRODUCTIVE FOREST LANDS
7.G - OTHER1. PFC REG. ENTERED BEFORE 1/1/72
2. PFC REG. ENTERED AFTER 12/31/71
3. PFC SPECIAL CLASSIFICATION
4. COUNTY FOREST CROP
5. MFL OPEN ENTERED AFTER 2004
6. MFL CLOSED ENTERED AFTER 2004
7. MFL OPEN ENTERED BEFORE 2005
8. MFL CLOSED ENTERED BEFORE 20051. FEDERAL
2. STATE
3. COUNTY
4. OTHEREXEMPT FROM GEN.
PROPERTY TAX**TOTAL
ACRES
THIS
LINE**

PARCEL NUMBER	SCHOOL DIST.	VOL/PAGE - REG. DEEDS	TOTAL ACRES OF DESC.	ACREAGE & VALUE OF DESCRIPTION SUBJECT TO GENERAL PROPERTY TAX						6. MFL CLOSED ENTERED AFTER 2004 7. MFL OPEN ENTERED BEFORE 2005 8. MFL CLOSED ENTERED BEFORE 2005		EXEMPT FROM GEN. PROPERTY TAX		ACRES THIS LINE
NAME & ADDRESS	SEC. TN. RANGE DESCRIPTION OF PROPERTY	C O D E	ACRES	LAND VALUE	IMPROVEMENT VALUE	TOTAL VALUE	C O D E	ACRES	VALUE	C O D E	ACRES			
01540345010 01540345010 KORTUM, ALLEN N & MARQUERITE PO BOX 505 KESHENA, WI, 54135	MENOMINEE INDIAN SCHOOL DISTRICT 3434 W2490-W2486 KESHENA LAKE ROAD LAMOTTE LAKE LOT 2 VOL.2 PG.171 CSM (4-A)	A	5.80	\$19,500	\$158,000	\$177,500						5.80		
01540345020 01540345020 U.S.A. IN TRUST NOT AVAILABLE NOT AVAILABLE, NA, 00000	MENOMINEE INDIAN SCHOOL DISTRICT 3434 KESHENA LAKE RD LAMOTTE LAKE LOT 1 VOL.2 PG.81 CSM									X1	0.00	0.00		
01540345030 01540345030 U.S.A. IN TRUST NOT AVAILABLE NOT AVAILABLE, NA, 00000	MENOMINEE INDIAN SCHOOL DISTRICT 3434 W2367 KESHENA LAKE RD LAMOTTE LAKE LOT 1 VOL.2 PG.35 CSM									X1	0.00	0.00		

YEAR
2023

State No.

ASSESSMENT ROLL FOR MENOMINEE Menominee COUNTYKEY TO
CODES1.A - RESIDENTIAL
2.B - COMMERCIAL
3.C - MANUFACTURING
4.D - AGRICULTURAL5.E - UNDEVELOPED
5m - AGRICULTURAL FOREST
6.F - PRODUCTIVE FOREST LANDS
7.G - OTHER1. PFC REG. ENTERED BEFORE 1/1/72
2. PFC REG. ENTERED AFTER 12/31/71
3. PFC SPECIAL CLASSIFICATION
4. COUNTY FOREST CROP
5. MFL OPEN ENTERED AFTER 2004
6. MFL CLOSED ENTERED AFTER 2004
7. MFL OPEN ENTERED BEFORE 2005
8. MFL CLOSED ENTERED BEFORE 20051. FEDERAL
2. STATE
3. COUNTY
4. OTHEREXEMPT FROM GEN.
PROPERTY TAX**TOTAL
ACRES
THIS
LINE**

PARCEL NUMBER	SCHOOL DIST.	VOL/PAGE - REG. DEEDS	TOTAL ACRES OF DESC.	ACREAGE & VALUE OF DESCRIPTION SUBJECT TO GENERAL PROPERTY TAX						6. MFL CLOSED ENTERED AFTER 2004 7. MFL OPEN ENTERED BEFORE 2005 8. MFL CLOSED ENTERED BEFORE 2005		EXEMPT FROM GEN. PROPERTY TAX		ACRES THIS LINE
NAME & ADDRESS	SEC. TN. RANGE DESCRIPTION OF PROPERTY	C O D E	ACRES	LAND VALUE	IMPROVEMENT VALUE	TOTAL VALUE	C O D E	ACRES	VALUE	C O D E	ACRES			
01540345040 01540345040 U.S.A. IN TRUST NOT AVAILABLE NOT AVAILABLE, NA, 00000	MENOMINEE INDIAN SCHOOL DISTRICT 3434 JOE SUMMERS RD LAMOTTE LAKE PARCEL 21									X1	0.00	0.00		
01540345050 01540345050 U.S.A. IN TRUST NOT AVAILABLE NOT AVAILABLE, NA, 00000	MENOMINEE INDIAN SCHOOL DISTRICT 3434 JOE SUMMERS RD LAMOTTE LAKE LOTS 100,101									X1	0.00	0.00		
01540345060 01540345060 GUY KESHENA, FOR & ON BEHALF OF THE MITW PO BOX 910 KESHENA, WI, 54135	MENOMINEE INDIAN SCHOOL DISTRICT 3434 W2235 JOE SUMMERS RD LAMOTTE LAKE LOT 102 (4-B)									X5	0.00	0.00		

YEAR
2023

State No.

ASSESSMENT ROLL FOR MENOMINEE Menominee COUNTYKEY TO
CODES1.A - RESIDENTIAL
2.B - COMMERCIAL
3.C - MANUFACTURING
4.D - AGRICULTURAL5.E - UNDEVELOPED
5m - AGRICULTURAL FOREST
6.F - PRODUCTIVE FOREST LANDS
7.G - OTHER1. PFC REG. ENTERED BEFORE 1/1/72
2. PFC REG. ENTERED AFTER 12/31/71
3. PFC SPECIAL CLASSIFICATION
4. COUNTY FOREST CROP
5. MFL OPEN ENTERED AFTER 2004
6. MFL CLOSED ENTERED AFTER 2004
7. MFL OPEN ENTERED BEFORE 2005
8. MFL CLOSED ENTERED BEFORE 20051. FEDERAL
2. STATE
3. COUNTY
4. OTHEREXEMPT FROM GEN.
PROPERTY TAX**TOTAL
ACRES
THIS
LINE**

PARCEL NUMBER	SCHOOL DIST.	VOL/PAGE - REG. DEEDS	TOTAL ACRES OF DESC.	ACREAGE & VALUE OF DESCRIPTION SUBJECT TO GENERAL PROPERTY TAX						6. MFL CLOSED ENTERED AFTER 2004 7. MFL OPEN ENTERED BEFORE 2005 8. MFL CLOSED ENTERED BEFORE 2005		EXEMPT FROM GEN. PROPERTY TAX		ACRES THIS LINE
NAME & ADDRESS	SEC. TN. RANGE DESCRIPTION OF PROPERTY	C O D E	ACRES	LAND VALUE	IMPROVEMENT VALUE	TOTAL VALUE	C O D E	ACRES	VALUE	C O D E	ACRES			
01540345070 01540345070 U.S.A. IN TRUST NOT AVAILABLE NOT AVAILABLE, NA, 00000	MENOMINEE INDIAN SCHOOL DISTRICT 3434 JOE SUMMERS RD LAMOTTE LAKE LOT 103									X1	0.00	0.00		
01540345080 01540345080 U.S.A. IN TRUST NOT AVAILABLE NOT AVAILABLE, NA, 00000	MENOMINEE INDIAN SCHOOL DISTRICT 3434 W2255 JOE SUMMERS RD LAMOTTE LAKE LOT 104 (4-B)									X1	0.00	0.00		
01540345090 01540345090 CHAD A & MICHELLE L DE BAUCH 10585 CTY RD G COLEMAN, WI, 54112	MENOMINEE INDIAN SCHOOL DISTRICT 3434 W2267 JOE SUMMERS ROAD LAMOTTE LAKE LOT 105 (4-B)	A	0.45	\$82,500	\$200	\$82,700						0.45		

YEAR
2023

State No.

ASSESSMENT ROLL FOR MENOMINEE Menominee COUNTYKEY TO
CODES1.A - RESIDENTIAL
2.B - COMMERCIAL
3.C - MANUFACTURING
4.D - AGRICULTURAL5.E - UNDEVELOPED
5m - AGRICULTURAL FOREST
6.F - PRODUCTIVE FOREST LANDS
7.G - OTHER1. PFC REG. ENTERED BEFORE 1/1/72
2. PFC REG. ENTERED AFTER 12/31/71
3. PFC SPECIAL CLASSIFICATION
4. COUNTY FOREST CROP
5. MFL OPEN ENTERED AFTER 2004
6. MFL CLOSED ENTERED AFTER 2004
7. MFL OPEN ENTERED BEFORE 2005
8. MFL CLOSED ENTERED BEFORE 20051. FEDERAL
2. STATE
3. COUNTY
4. OTHEREXEMPT FROM GEN.
PROPERTY TAX**TOTAL
ACRES
THIS
LINE**

PARCEL NUMBER	SCHOOL DIST.	VOL/PAGE - REG. DEEDS	TOTAL ACRES OF DESC.	ACREAGE & VALUE OF DESCRIPTION SUBJECT TO GENERAL PROPERTY TAX						6. MFL CLOSED ENTERED AFTER 2004 7. MFL OPEN ENTERED BEFORE 2005 8. MFL CLOSED ENTERED BEFORE 2005		EXEMPT FROM GEN. PROPERTY TAX		ACRES THIS LINE
NAME & ADDRESS	SEC. TN. RANGE DESCRIPTION OF PROPERTY	C O D E	ACRES	LAND VALUE	IMPROVEMENT VALUE	TOTAL VALUE	C O D E	ACRES	VALUE	C O D E	ACRES			
01540345100 01540345100 MENOMINEE INDIAN SCHOOL DISTRICT 3434 EMANUELE, JOHN J; HEINRITZ, GREGORY J W2273 JOE SUMMERS RD KESHENA, WI, 54135	W2273 JOE SUMMERS ROAD LAMOTTE LAKE LOT 106 (4-B)	A	0.47	\$82,800	\$109,000	\$191,800							0.47	
01540346010 01540346010 MENOMINEE INDIAN SCHOOL DISTRICT 3434 MITW PO BOX 910 KESHENA, WI, 54135	W2281 JOE SUMMERS RD LAMOTTE LAKE LOT 107 (4-B)									X4	0.00		0.00	
01540346020 01540346020 MENOMINEE INDIAN SCHOOL DISTRICT 3434 TREML, DOROTHY IRET 8/23/2010 W3492 KRUEGER RD SEYMOUR, WI, 54165	W2285 JOE SUMMERS ROAD LAMOTTE LAKE LOT 108 (4-B)	A	0.47	\$73,200	\$84,800	\$158,000							0.47	

YEAR 2023	State No.
--------------	-----------

ASSESSMENT ROLL FOR MENOMINEE Menominee COUNTY

KEY TO
CODES

1.A - RESIDENTIAL
2.B - COMMERCIAL
3.C - MANUFACTURING
4.D - AGRICULTURAL

5.E - UNDEVELOPED
5m - AGRICULTURAL FOREST
6.F - PRODUCTIVE FOREST LANDS
7.G - OTHER

1. PFC REG. ENTERED BEFORE 1/1/72
2. PFC REG. ENTERED AFTER 12/31/71
3. PFC SPECIAL CLASSIFICATION
4. COUNTY FOREST CROP
5. MFL OPEN ENTERED AFTER 2004
6. MFL CLOSED ENTERED AFTER 2004
7. MFL OPEN ENTERED BEFORE 2005
8. MFL CLOSED ENTERED BEFORE 2005

1. FEDERAL
2. STATE
3. COUNTY
4. OTHER

EXEMPT FROM GEN.
PROPERTY TAX

TOTAL
ACRES
THIS
LINE

PARCEL NUMBER		SCHOOL DIST.	VOL/PAGE - REG. DEEDS	TOTAL ACRES OF DESC.		ACREAGE & VALUE OF DESCRIPTION SUBJECT TO GENERAL PROPERTY TAX					6. MFL CLOSED ENTERED AFTER 2004 7. MFL OPEN ENTERED BEFORE 2005 8. MFL CLOSED ENTERED BEFORE 2005		EXEMPT FROM GEN. PROPERTY TAX		ACRES THIS LINE	
NAME & ADDRESS			SEC. TN. RANGE DESCRIPTION OF PROPERTY		C O D E	ACRES	LAND VALUE	IMPROVEMENT VALUE	TOTAL VALUE	C O D E	ACRES	VALUE	C O D E	ACRES		
2875	01540346030 01540346030		MENOMINEE INDIAN SCHOOL DISTRICT 3434	W2295 JOE SUMMERS ROAD LAMOTTE LAKE LOT 109 (4-B)		A	0.50	\$69,300	\$59,600	\$128,900						0.50
	CORAGGIO, GUY A AND JANE E N94W24711 BARK RD COLGATE, WI, 53017															
2876	01540346040 01540346040		MENOMINEE INDIAN SCHOOL DISTRICT 3434	W2301 JOE SUMMERS ROAD LAMOTTE LAKE LOT 110 A/K/A LOT 1 VOL.2 P G.57 CSM (4-B)		A	0.20	\$84,400	\$40,300	\$124,700						0.20
	BURTON W WARRINGTON, CINDY L WARRINGTON 621 28TH ST N. WISCONSIN RAPIDS, WI, 54494															
2877	01540346050 01540346050		MENOMINEE INDIAN SCHOOL DISTRICT 3434	W2301 JOE SUMMERS ROAD LAMOTTE LAKE LOT 111 A/K/A LOT 2 VOL.2 P G.57 CSM (4-B)		A	0.40	\$82,800	\$0	\$82,800						0.40
	BURTON W WARRINGTON, CINDY L WARRINGTON 621 28TH ST N. WISCONSIN RAPIDS, WI, 54494															

YEAR
2023

State No.

ASSESSMENT ROLL FOR MENOMINEE Menominee COUNTYKEY TO
CODES1.A - RESIDENTIAL
2.B - COMMERCIAL
3.C - MANUFACTURING
4.D - AGRICULTURAL5.E - UNDEVELOPED
5m - AGRICULTURAL FOREST
6.F - PRODUCTIVE FOREST LANDS
7.G - OTHER1. PFC REG. ENTERED BEFORE 1/1/72
2. PFC REG. ENTERED AFTER 12/31/71
3. PFC SPECIAL CLASSIFICATION
4. COUNTY FOREST CROP
5. MFL OPEN ENTERED AFTER 2004
6. MFL CLOSED ENTERED AFTER 2004
7. MFL OPEN ENTERED BEFORE 2005
8. MFL CLOSED ENTERED BEFORE 20051. FEDERAL
2. STATE
3. COUNTY
4. OTHEREXEMPT FROM GEN.
PROPERTY TAX**TOTAL
ACRES
THIS
LINE**

PARCEL NUMBER	SCHOOL DIST.	VOL/PAGE - REG. DEEDS	TOTAL ACRES OF DESC.	ACREAGE & VALUE OF DESCRIPTION SUBJECT TO GENERAL PROPERTY TAX				6. MFL CLOSED ENTERED AFTER 2004 7. MFL OPEN ENTERED BEFORE 2005 8. MFL CLOSED ENTERED BEFORE 2005			EXEMPT FROM GEN. PROPERTY TAX		ACRES THIS LINE
NAME & ADDRESS	SEC. TN. RANGE DESCRIPTION OF PROPERTY	C O D E	ACRES	LAND VALUE	IMPROVEMENT VALUE	TOTAL VALUE	C O D E	ACRES	VALUE	C O D E	ACRES		
01550347020 01550347020 SMITALA, PAUL M. N7017 RIVERWOODS DRIVE SHEBOYGAN, WI, 53083	MENOMINEE INDIAN SCHOOL DISTRICT 3434 N7101 ELTON ROAD UPPER BASS LAKE LOT 2 PARCEL 42 PG.39 CS (81)	A	1.20	\$30,900	\$5,000	\$35,900						1.20	
01550347030 01550347030 KENNETH & MARGARET SMITALA 7407 RYANAMY DRIVE WESTON, WI, 54476	MENOMINEE INDIAN SCHOOL DISTRICT 3434 N7187 ELTON ROAD UPPER BASS LAKE LOT 2 VOL.2 PG.7 CSM (81)	A	1.60	\$31,200	\$0	\$31,200						1.60	
01550347040 01550347040 WILLIAM H VOLKMANN 69 HAMPSHIRE ROAD WELLESLEY, MA, 02481	MENOMINEE INDIAN SCHOOL DISTRICT 3434 N7091 ELTON ROAD UPPER BASS LAKE LOT 2 VOL.2 PG.6 CSM (81)	A	0.65	\$30,000	\$324,300	\$354,300						0.65	

YEAR
2023

State No.

ASSESSMENT ROLL FOR MENOMINEE Menominee COUNTYKEY TO
CODES1.A - RESIDENTIAL
2.B - COMMERCIAL
3.C - MANUFACTURING
4.D - AGRICULTURAL5.E - UNDEVELOPED
5m - AGRICULTURAL FOREST
6.F - PRODUCTIVE FOREST LANDS
7.G - OTHER1. PFC REG. ENTERED BEFORE 1/1/72
2. PFC REG. ENTERED AFTER 12/31/71
3. PFC SPECIAL CLASSIFICATION
4. COUNTY FOREST CROP
5. MFL OPEN ENTERED AFTER 2004
6. MFL CLOSED ENTERED AFTER 2004
7. MFL OPEN ENTERED BEFORE 2005
8. MFL CLOSED ENTERED BEFORE 20051. FEDERAL
2. STATE
3. COUNTY
4. OTHEREXEMPT FROM GEN.
PROPERTY TAX**TOTAL
ACRES
THIS
LINE**

PARCEL NUMBER	SCHOOL DIST.	VOL/PAGE - REG. DEEDS	TOTAL ACRES OF DESC.	ACREAGE & VALUE OF DESCRIPTION SUBJECT TO GENERAL PROPERTY TAX				6. MFL CLOSED ENTERED AFTER 2004 7. MFL OPEN ENTERED BEFORE 2005 8. MFL CLOSED ENTERED BEFORE 2005			EXEMPT FROM GEN. PROPERTY TAX		ACRES THIS LINE
NAME & ADDRESS	SEC. TN. RANGE DESCRIPTION OF PROPERTY	C O D E	ACRES	LAND VALUE	IMPROVEMENT VALUE	TOTAL VALUE	C O D E	ACRES	VALUE	C O D E	ACRES		
01550347050 01550347050 VOLKMAN, WILLIAM 69 HAMPSHIRE ROAD WELLESLEY, MA, 02481	MENOMINEE INDIAN SCHOOL DISTRICT 3434 N7099 ELTON ROAD UPPER BASS LAKE LOT 1 VOL.2 PG.6 CSM (81)	A	1.07	\$30,600	\$0	\$30,600						1.07	
01550347060 01550347060 JAMES W KOPRIVA JR 536 PHILLIPPA STREET HINSDALE, IL, 60521	MENOMINEE INDIAN SCHOOL DISTRICT 3434 N7201 ELTON ROAD UPPER BASS LAKE LOT 1 VOL.2 PG.7 CSM (81)	A	1.60	\$30,600	\$76,500	\$107,100						1.60	
01550347070 01550347070 U.S.A. IN TRUST NOT AVAILABLE NOT AVAILABLE, NA, 00000	MENOMINEE INDIAN SCHOOL DISTRICT 3434 N7119 ELTON RD UPPER BASS LAKE LOT 1 VOL.1 PG.39 CSM									X1	0.00	0.00	

YEAR
2023

State No.

ASSESSMENT ROLL FOR MENOMINEE Menominee COUNTYKEY TO
CODES1.A - RESIDENTIAL
2.B - COMMERCIAL
3.C - MANUFACTURING
4.D - AGRICULTURAL5.E - UNDEVELOPED
5m - AGRICULTURAL FOREST
6.F - PRODUCTIVE FOREST LANDS
7.G - OTHER1. PFC REG. ENTERED BEFORE 1/1/72
2. PFC REG. ENTERED AFTER 12/31/71
3. PFC SPECIAL CLASSIFICATION
4. COUNTY FOREST CROP
5. MFL OPEN ENTERED AFTER 2004
6. MFL CLOSED ENTERED AFTER 2004
7. MFL OPEN ENTERED BEFORE 2005
8. MFL CLOSED ENTERED BEFORE 20051. FEDERAL
2. STATE
3. COUNTY
4. OTHEREXEMPT FROM GEN.
PROPERTY TAX**TOTAL
ACRES
THIS
LINE**

PARCEL NUMBER	SCHOOL DIST.	VOL/PAGE - REG. DEEDS	TOTAL ACRES OF DESC.	ACREAGE & VALUE OF DESCRIPTION SUBJECT TO GENERAL PROPERTY TAX						6. MFL CLOSED ENTERED AFTER 2004 7. MFL OPEN ENTERED BEFORE 2005 8. MFL CLOSED ENTERED BEFORE 2005		EXEMPT FROM GEN. PROPERTY TAX		ACRES THIS LINE
NAME & ADDRESS	SEC. TN. RANGE DESCRIPTION OF PROPERTY	C O D E	ACRES	LAND VALUE	IMPROVEMENT VALUE	TOTAL VALUE	C O D E	ACRES	VALUE	C O D E	ACRES			
01560348010 01560348010 JOHN KOZLIK N75 W27323 OAKWOOD ROAD HARTLAND, WI, 53029	MENOMINEE INDIAN SCHOOL DISTRICT 3434 N1060 BERRY LAKE N SHORE ROAD BERRY LAKE PARCEL 26 VOL.1 PG.18 CSM (12 -C)	A	0.70	\$105,300	\$52,900	\$158,200						0.70		
01560348020 01560348020 DAVIS, RITA M. 241 E. RIVERWOOD DRIVE OCONOMOWOC, WI, 53066	MENOMINEE INDIAN SCHOOL DISTRICT 3434 W107 CTH VV BERRY LAKE PARCEL 1 VOL.2 PG.150 CSM (12 -C)	A	0.65	\$73,400	\$11,100	\$84,500						0.65		
01560348030 01560348030 MENOMINEE INDIAN TRIBE OF WISCONSIN PO BOX 910 KESHENA, WI, 54135	MENOMINEE INDIAN SCHOOL DISTRICT 3434 W106-W110 CTH VV BERRY LAKE PARCEL 43 VOL. 1 PG 40 CSM (S ERVICE STATION) (12-C)									X4	0.00	0.00		

YEAR
2023

State No.

ASSESSMENT ROLL FOR MENOMINEE Menominee COUNTYKEY TO
CODES1.A - RESIDENTIAL
2.B - COMMERCIAL
3.C - MANUFACTURING
4.D - AGRICULTURAL5.E - UNDEVELOPED
5m - AGRICULTURAL FOREST
6.F - PRODUCTIVE FOREST LANDS
7.G - OTHER1. PFC REG. ENTERED BEFORE 1/1/72
2. PFC REG. ENTERED AFTER 12/31/71
3. PFC SPECIAL CLASSIFICATION
4. COUNTY FOREST CROP
5. MFL OPEN ENTERED AFTER 2004
6. MFL CLOSED ENTERED AFTER 2004
7. MFL OPEN ENTERED BEFORE 2005
8. MFL CLOSED ENTERED BEFORE 20051. FEDERAL
2. STATE
3. COUNTY
4. OTHEREXEMPT FROM GEN.
PROPERTY TAX**TOTAL
ACRES
THIS
LINE**

PARCEL NUMBER	SCHOOL DIST.	VOL/PAGE - REG. DEEDS	TOTAL ACRES OF DESC.	ACREAGE & VALUE OF DESCRIPTION SUBJECT TO GENERAL PROPERTY TAX						6. MFL CLOSED ENTERED AFTER 2004 7. MFL OPEN ENTERED BEFORE 2005 8. MFL CLOSED ENTERED BEFORE 2005		EXEMPT FROM GEN. PROPERTY TAX		ACRES THIS LINE
NAME & ADDRESS	SEC. TN. RANGE DESCRIPTION OF PROPERTY	C O D E	ACRES	LAND VALUE	IMPROVEMENT VALUE	TOTAL VALUE	C O D E	ACRES	VALUE	C O D E	ACRES			
01560348035 01560348035 MENOMINEE INDIAN SCHOOL DISTRICT 3434 MENOMINEE INDIAN TRIBE OF WISCONSIN PO BOX 910 KESHENA, WI, 54135	W112 CTH W BERRY LAKE PARCEL 43 VOL.1 PG.40 CSM (HO USE) (12-C)									X4	0.00	0.00		
01560348040 01560348040 MENOMINEE INDIAN SCHOOL DISTRICT 3434 USA IN TRUST PO BOX 910 KESHENA, WI, 54135	W118 CTH W BERRY LAKE LOT 1 VOL.2 PG.173 CSM (12-C)									X4	0.00	0.00		
01560348050 01560348050 MENOMINEE INDIAN SCHOOL DISTRICT 3434 GUY KESHENA, MENOMINEE INDIAN TRIBE OF WISCONSIN PO BOX 910 KESHENA, WI, 54135	N909 EAST COUNTY LINE ROAD BERRY LAKE LOT 2 VOL.2 PG.151,152 CSM (1 2-C) now Lot 1 CSM 248	A	0.00	\$0	\$0	\$0				X4	3.02	3.03		
Parcel Total			0.00	\$0	\$0	\$0		0.00	\$0		3.03			

YEAR
2023

State No.

ASSESSMENT ROLL FOR MENOMINEE Menominee COUNTYKEY TO
CODES1.A - RESIDENTIAL
2.B - COMMERCIAL
3.C - MANUFACTURING
4.D - AGRICULTURAL5.E - UNDEVELOPED
5m - AGRICULTURAL FOREST
6.F - PRODUCTIVE FOREST LANDS
7.G - OTHER1. PFC REG. ENTERED BEFORE 1/1/72
2. PFC REG. ENTERED AFTER 12/31/71
3. PFC SPECIAL CLASSIFICATION
4. COUNTY FOREST CROP
5. MFL OPEN ENTERED AFTER 2004
6. MFL CLOSED ENTERED AFTER 2004
7. MFL OPEN ENTERED BEFORE 2005
8. MFL CLOSED ENTERED BEFORE 20051. FEDERAL
2. STATE
3. COUNTY
4. OTHEREXEMPT FROM GEN.
PROPERTY TAX**TOTAL
ACRES
THIS
LINE**

PARCEL NUMBER	SCHOOL DIST.	VOL/PAGE - REG. DEEDS	TOTAL ACRES OF DESC.	ACREAGE & VALUE OF DESCRIPTION SUBJECT TO GENERAL PROPERTY TAX				6. MFL CLOSED ENTERED AFTER 2004 7. MFL OPEN ENTERED BEFORE 2005 8. MFL CLOSED ENTERED BEFORE 2005			EXEMPT FROM GEN. PROPERTY TAX		ACRES THIS LINE
NAME & ADDRESS	SEC. TN. RANGE DESCRIPTION OF PROPERTY	C O D E	ACRES	LAND VALUE	IMPROVEMENT VALUE	TOTAL VALUE	C O D E	ACRES	VALUE	C O D E	ACRES		
01560348055 01560348055 RICHARD MOSES, BETH MOSES N1188 S CLEVELAND ST SHAWANO, WI, 54166	MENOMINEE INDIAN SCHOOL DISTRICT 3434 N883 EAST COUNTY LINE ROAD BERRY LAKE LOT 2 (A PART OF LOUIS MOSES JR. PROPERTY) (12-C OR 6) now Lot 2 CSM 248	A	1.98	\$9,000	\$69,200	\$78,200						1.98	
01560348060 01560348060 U.S.A. IN TRUST NOT AVAILABLE NOT AVAILABLE, NA, 00000	MENOMINEE INDIAN SCHOOL DISTRICT 3434 N875 EAST LINE RD BERRY LAKE LOT 3 VOL.2 PG.151,152 CSM									X1	0.00	0.00	
01570349010 01570349010 WILLIAM J FILTZ 1705 COUNTY HWY J NORTH CUSTER, WI, 54423	MENOMINEE INDIAN SCHOOL DISTRICT 3434 W1510 CTH VV ROUND LAKE LOT 1	A	0.55	\$62,200	\$129,100	\$191,300						0.55	

YEAR
2023

State No.

ASSESSMENT ROLL FOR MENOMINEE Menominee COUNTYKEY TO
CODES1.A - RESIDENTIAL
2.B - COMMERCIAL
3.C - MANUFACTURING
4.D - AGRICULTURAL5.E - UNDEVELOPED
5m - AGRICULTURAL FOREST
6.F - PRODUCTIVE FOREST LANDS
7.G - OTHER1. PFC REG. ENTERED BEFORE 1/1/72
2. PFC REG. ENTERED AFTER 12/31/71
3. PFC SPECIAL CLASSIFICATION
4. COUNTY FOREST CROP
5. MFL OPEN ENTERED AFTER 2004
6. MFL CLOSED ENTERED AFTER 2004
7. MFL OPEN ENTERED BEFORE 2005
8. MFL CLOSED ENTERED BEFORE 20051. FEDERAL
2. STATE
3. COUNTY
4. OTHEREXEMPT FROM GEN.
PROPERTY TAX**TOTAL
ACRES
THIS
LINE**

PARCEL NUMBER	SCHOOL DIST.	VOL/PAGE - REG. DEEDS	TOTAL ACRES OF DESC.	ACREAGE & VALUE OF DESCRIPTION SUBJECT TO GENERAL PROPERTY TAX						6. MFL CLOSED ENTERED AFTER 2004 7. MFL OPEN ENTERED BEFORE 2005 8. MFL CLOSED ENTERED BEFORE 2005		EXEMPT FROM GEN. PROPERTY TAX		ACRES THIS LINE
NAME & ADDRESS	SEC. TN. RANGE DESCRIPTION OF PROPERTY	C O D E	ACRES	LAND VALUE	IMPROVEMENT VALUE	TOTAL VALUE	C O D E	ACRES	VALUE	C O D E	ACRES			
01570349020 01570349020 THE DAVID & DEBORAH SPEARS TRUST, DATED MARCH 2, 2011 1087 RIVER SPRING DR NASHVILLE, TN, 37221	MENOMINEE INDIAN SCHOOL DISTRICT 3434 W1518 CTH VV ROUND LAKE LOT 2	A	0.60	\$62,400	\$105,900	\$168,300							0.60	
01570349030 01570349030 U.S.A. IN TRUST NOT AVAILABLE NOT AVAILABLE, NA, 00000	MENOMINEE INDIAN SCHOOL DISTRICT 3434 W1526 CTH VV ROUND LAKE LOT 3									X1	0.00		0.00	
01570349040 01570349040 MCINTOSH, TIMOTHY 1732 MADISON AVE. SOUTH MILWAUKEE, WI, 53172	MENOMINEE INDIAN SCHOOL DISTRICT 3434 W1534 CTH VV ROUND LAKE LOT 4	A	0.45	\$60,200	\$16,000	\$76,200							0.45	

YEAR
2023

State No.

ASSESSMENT ROLL FOR MENOMINEE Menominee COUNTYKEY TO
CODES1.A - RESIDENTIAL
2.B - COMMERCIAL
3.C - MANUFACTURING
4.D - AGRICULTURAL5.E - UNDEVELOPED
5m - AGRICULTURAL FOREST
6.F - PRODUCTIVE FOREST LANDS
7.G - OTHER1. PFC REG. ENTERED BEFORE 1/1/72
2. PFC REG. ENTERED AFTER 12/31/71
3. PFC SPECIAL CLASSIFICATION
4. COUNTY FOREST CROP
5. MFL OPEN ENTERED AFTER 2004
6. MFL CLOSED ENTERED AFTER 2004
7. MFL OPEN ENTERED BEFORE 2005
8. MFL CLOSED ENTERED BEFORE 20051. FEDERAL
2. STATE
3. COUNTY
4. OTHEREXEMPT FROM GEN.
PROPERTY TAX**TOTAL
ACRES
THIS
LINE**

PARCEL NUMBER	SCHOOL DIST.	VOL/PAGE - REG. DEEDS	TOTAL ACRES OF DESC.	ACREAGE & VALUE OF DESCRIPTION SUBJECT TO GENERAL PROPERTY TAX				6. MFL CLOSED ENTERED AFTER 2004 7. MFL OPEN ENTERED BEFORE 2005 8. MFL CLOSED ENTERED BEFORE 2005			EXEMPT FROM GEN. PROPERTY TAX		ACRES THIS LINE
NAME & ADDRESS	SEC. TN. RANGE DESCRIPTION OF PROPERTY	C O D E	ACRES	LAND VALUE	IMPROVEMENT VALUE	TOTAL VALUE	C O D E	ACRES	VALUE	C O D E	ACRES		
01570349050 01570349050 BERG, RAYMOND K W1540 CTY VV KESHENA, WI, 54135	MENOMINEE INDIAN SCHOOL DISTRICT 3434 W1540 CTH VV ROUND LAKE LOT 5	A	0.45	\$60,200	\$249,400	\$309,600						0.45	
01570349060 01570349060 JANSEN, DENNIS R/STUYVENBERG W1548 CTH VV KESHENA, WI, 54135	MENOMINEE INDIAN SCHOOL DISTRICT 3434 W1548 CTH VV ROUND LAKE LOT 6	A	0.50	\$60,600	\$132,100	\$192,700						0.50	
01570349070 01570349070 JANSEN, DENNIS R & JUDITH M W1548 CTY VV KESHENA, WI, 54135	MENOMINEE INDIAN SCHOOL DISTRICT 3434 W1556 CTH VV ROUND LAKE LOT 7	A	0.50	\$60,000	\$0	\$60,000						0.50	

YEAR
2023

State No.

ASSESSMENT ROLL FOR MENOMINEE Menominee COUNTYKEY TO
CODES1.A - RESIDENTIAL
2.B - COMMERCIAL
3.C - MANUFACTURING
4.D - AGRICULTURAL5.E - UNDEVELOPED
5m - AGRICULTURAL FOREST
6.F - PRODUCTIVE FOREST LANDS
7.G - OTHER1. PFC REG. ENTERED BEFORE 1/1/72
2. PFC REG. ENTERED AFTER 12/31/71
3. PFC SPECIAL CLASSIFICATION
4. COUNTY FOREST CROP
5. MFL OPEN ENTERED AFTER 2004
6. MFL CLOSED ENTERED AFTER 2004
7. MFL OPEN ENTERED BEFORE 2005
8. MFL CLOSED ENTERED BEFORE 20051. FEDERAL
2. STATE
3. COUNTY
4. OTHEREXEMPT FROM GEN.
PROPERTY TAX**TOTAL
ACRES
THIS
LINE**

PARCEL NUMBER	SCHOOL DIST.	VOL/PAGE - REG. DEEDS	TOTAL ACRES OF DESC.	ACREAGE & VALUE OF DESCRIPTION SUBJECT TO GENERAL PROPERTY TAX						6. MFL CLOSED ENTERED AFTER 2004 7. MFL OPEN ENTERED BEFORE 2005 8. MFL CLOSED ENTERED BEFORE 2005		EXEMPT FROM GEN. PROPERTY TAX		ACRES THIS LINE
NAME & ADDRESS	SEC. TN. RANGE DESCRIPTION OF PROPERTY	C O D E	ACRES	LAND VALUE	IMPROVEMENT VALUE	TOTAL VALUE	C O D E	ACRES	VALUE	C O D E	ACRES			
01570349080 01570349080 U.S.A. IN TRUST NOT AVAILABLE NOT AVAILABLE, NA, 00000	MENOMINEE INDIAN SCHOOL DISTRICT 3434 W1564 CTH VV ROUND LAKE LOT 8									X1	0.00	0.00		
01570349090 01570349090 LITTLE, ALAXANDER & KARE N1580 CTH VV KESHENA, WI, 54135	MENOMINEE INDIAN SCHOOL DISTRICT 3434 W1570 CTH VV ROUND LAKE LOT 9	A	0.53	\$60,000	\$0	\$60,000						0.53		
01570349100 01570349100 LITTLE, ALEXANDER & KARE W1580 CTH VV KESHENA, WI, 54135	MENOMINEE INDIAN SCHOOL DISTRICT 3434 W1580 CTH VV ROUND LAKE LOT 10	A	0.53	\$60,000	\$75,500	\$135,500						0.53		

YEAR
2023

State No.

ASSESSMENT ROLL FOR MENOMINEE Menominee COUNTYKEY TO
CODES1.A - RESIDENTIAL
2.B - COMMERCIAL
3.C - MANUFACTURING
4.D - AGRICULTURAL5.E - UNDEVELOPED
5m - AGRICULTURAL FOREST
6.F - PRODUCTIVE FOREST LANDS
7.G - OTHER1. PFC REG. ENTERED BEFORE 1/1/72
2. PFC REG. ENTERED AFTER 12/31/71
3. PFC SPECIAL CLASSIFICATION
4. COUNTY FOREST CROP
5. MFL OPEN ENTERED AFTER 2004
6. MFL CLOSED ENTERED AFTER 2004
7. MFL OPEN ENTERED BEFORE 2005
8. MFL CLOSED ENTERED BEFORE 20051. FEDERAL
2. STATE
3. COUNTY
4. OTHEREXEMPT FROM GEN.
PROPERTY TAX**TOTAL
ACRES
THIS
LINE**

PARCEL NUMBER	SCHOOL DIST.	VOL/PAGE - REG. DEEDS	TOTAL ACRES OF DESC.	ACREAGE & VALUE OF DESCRIPTION SUBJECT TO GENERAL PROPERTY TAX						6. MFL CLOSED ENTERED AFTER 2004 7. MFL OPEN ENTERED BEFORE 2005 8. MFL CLOSED ENTERED BEFORE 2005		EXEMPT FROM GEN. PROPERTY TAX		ACRES THIS LINE
NAME & ADDRESS	SEC. TN. RANGE DESCRIPTION OF PROPERTY	C O D E	ACRES	LAND VALUE	IMPROVEMENT VALUE	TOTAL VALUE	C O D E	ACRES	VALUE	C O D E	ACRES			
01570350010 01570350010 THE JAMES AND TAMMY WEDEMEYER REVOCABLE TRUST 1601 W MAIN ST APPLETON, WI, 54911	MENOMINEE INDIAN SCHOOL DISTRICT 3434 W1586 CTH VV ROUND LAKE LOT 11	A	0.54	\$60,200	\$96,600	\$156,800							0.54	
01570350011 01570350011 ALLEN L. LAMERS REVOCABLE LIVING TRUST, U/A/D 11/5/2004 2863 GENTLE HILLS CT DEPERE, WI, 54115	MENOMINEE INDIAN SCHOOL DISTRICT 3434 W1594 CTH VV ROUND LAKE LOT 12	A	0.50	\$23,000	\$0	\$23,000							0.50	
01570350020 01570350020 U.S.A IN TRUST PO BOX 910 KESHENA, WI, 54135	MENOMINEE INDIAN SCHOOL DISTRICT 3434 W1604 CTH VV ROUND LAKE LOT 13									X5	0.00	0.00		

YEAR
2023

State No.

ASSESSMENT ROLL FOR MENOMINEE Menominee COUNTYKEY TO
CODES1.A - RESIDENTIAL
2.B - COMMERCIAL
3.C - MANUFACTURING
4.D - AGRICULTURAL5.E - UNDEVELOPED
5m - AGRICULTURAL FOREST
6.F - PRODUCTIVE FOREST LANDS
7.G - OTHER1. PFC REG. ENTERED BEFORE 1/1/72
2. PFC REG. ENTERED AFTER 12/31/71
3. PFC SPECIAL CLASSIFICATION
4. COUNTY FOREST CROP
5. MFL OPEN ENTERED AFTER 2004
6. MFL CLOSED ENTERED AFTER 2004
7. MFL OPEN ENTERED BEFORE 2005
8. MFL CLOSED ENTERED BEFORE 20051. FEDERAL
2. STATE
3. COUNTY
4. OTHEREXEMPT FROM GEN.
PROPERTY TAX**TOTAL
ACRES
THIS
LINE**

PARCEL NUMBER	SCHOOL DIST.	VOL/PAGE - REG. DEEDS	TOTAL ACRES OF DESC.	ACREAGE & VALUE OF DESCRIPTION SUBJECT TO GENERAL PROPERTY TAX						6. MFL CLOSED ENTERED AFTER 2004 7. MFL OPEN ENTERED BEFORE 2005 8. MFL CLOSED ENTERED BEFORE 2005		EXEMPT FROM GEN. PROPERTY TAX		ACRES THIS LINE
NAME & ADDRESS	SEC. TN. RANGE DESCRIPTION OF PROPERTY	C O D E	ACRES	LAND VALUE	IMPROVEMENT VALUE	TOTAL VALUE	C O D E	ACRES	VALUE	C O D E	ACRES			
01570350030 01570350030 U.S.A IN TRUST PO BOX 910 KESHENA, WI, 54135	MENOMINEE INDIAN SCHOOL DISTRICT 3434 W1612 CTH VV ROUND LAKE LOT 14									X5	0.00	0.00		
01570350040 01570350040 U.S.A IN TRUST PO BOX 910 KESHENA, WI, 54135	MENOMINEE INDIAN SCHOOL DISTRICT 3434 W1622 CTH VV ROUND LAKE LOT 15									X5	0.00	0.00		
01570350060 01570350060 U.S.A. IN TRUST NOT AVAILABLE NOT AVAILABLE, NA, 00000	MENOMINEE INDIAN SCHOOL DISTRICT 3434 N1133 ROUND LAKE RD ROUND LAKE LOT 1 VOL.2 PG.145 CSM									X1	0.00	0.00		

YEAR
2023

State No.

ASSESSMENT ROLL FOR MENOMINEE Menominee COUNTYKEY TO
CODES1.A - RESIDENTIAL
2.B - COMMERCIAL
3.C - MANUFACTURING
4.D - AGRICULTURAL5.E - UNDEVELOPED
5m - AGRICULTURAL FOREST
6.F - PRODUCTIVE FOREST LANDS
7.G - OTHER1. PFC REG. ENTERED BEFORE 1/1/72
2. PFC REG. ENTERED AFTER 12/31/71
3. PFC SPECIAL CLASSIFICATION
4. COUNTY FOREST CROP
5. MFL OPEN ENTERED AFTER 2004
6. MFL CLOSED ENTERED AFTER 2004
7. MFL OPEN ENTERED BEFORE 2005
8. MFL CLOSED ENTERED BEFORE 20051. FEDERAL
2. STATE
3. COUNTY
4. OTHEREXEMPT FROM GEN.
PROPERTY TAX**TOTAL
ACRES
THIS
LINE**

PARCEL NUMBER	SCHOOL DIST.	VOL/PAGE - REG. DEEDS	TOTAL ACRES OF DESC.	ACREAGE & VALUE OF DESCRIPTION SUBJECT TO GENERAL PROPERTY TAX								EXEMPT FROM GEN. PROPERTY TAX		TOTAL ACRES THIS LINE
NAME & ADDRESS	SEC. TN. RANGE DESCRIPTION OF PROPERTY	C O D E	ACRES	LAND VALUE	IMPROVEMENT VALUE	TOTAL VALUE	C O D E	ACRES	VALUE	C O D E	ACRES			
2908 01570350070 01570350070 U.S.A. IN TRUST NOT AVAILABLE NOT AVAILABLE, NA, 00000	MENOMINEE INDIAN SCHOOL DISTRICT 3434 N1123 ROUND LAKE RD ROUND LAKE LOT 2 VOL.2 PG.145 CSM									X1	0.00			0.00
2909 01570350080 01570350080 U.S.A. IN TRUST NOT AVAILABLE NOT AVAILABLE, NA, 00000	MENOMINEE INDIAN SCHOOL DISTRICT 3434 N1113 ROUND LAKE RD ROUND LAKE LOT 3 VOL.2 PG.145 CSM									X1	0.00			0.00
2910 01570350090 01570350090 U.S.A. IN TRUST NOT AVAILABLE NOT AVAILABLE, NA, 00000	MENOMINEE INDIAN SCHOOL DISTRICT 3434 N1105 ROUND LAKE RD ROUND LAKE LOTS 4,5,6 VOL.2 PG.146 CSM									X1	0.00			0.00

YEAR
2023

State No.

ASSESSMENT ROLL FOR MENOMINEE Menominee COUNTYKEY TO
CODES1.A - RESIDENTIAL
2.B - COMMERCIAL
3.C - MANUFACTURING
4.D - AGRICULTURAL5.E - UNDEVELOPED
5m - AGRICULTURAL FOREST
6.F - PRODUCTIVE FOREST LANDS
7.G - OTHER1. PFC REG. ENTERED BEFORE 1/1/72
2. PFC REG. ENTERED AFTER 12/31/71
3. PFC SPECIAL CLASSIFICATION
4. COUNTY FOREST CROP
5. MFL OPEN ENTERED AFTER 2004
6. MFL CLOSED ENTERED AFTER 2004
7. MFL OPEN ENTERED BEFORE 2005
8. MFL CLOSED ENTERED BEFORE 20051. FEDERAL
2. STATE
3. COUNTY
4. OTHEREXEMPT FROM GEN.
PROPERTY TAX**TOTAL
ACRES
THIS
LINE**

PARCEL NUMBER	SCHOOL DIST.	VOL/PAGE - REG. DEEDS	TOTAL ACRES OF DESC.	ACREAGE & VALUE OF DESCRIPTION SUBJECT TO GENERAL PROPERTY TAX								EXEMPT FROM GEN. PROPERTY TAX		TOTAL ACRES THIS LINE
NAME & ADDRESS	SEC. TN. RANGE DESCRIPTION OF PROPERTY	C O D E	ACRES	LAND VALUE	IMPROVEMENT VALUE	TOTAL VALUE	C O D E	ACRES	VALUE	C O D E	ACRES			
2911 01570350100 01570350100 U.S.A. IN TRUST NOT AVAILABLE NOT AVAILABLE, NA, 00000	MENOMINEE INDIAN SCHOOL DISTRICT 3434 N1083 ROUND LAKE RD ROUND LAKE LOT 7 VOL.2 PG.104 CSM									X1	0.00			0.00
2912 01570351010 01570351010 CYNTHIA MANN 9367 N HAMPSHIRE DRIVE TUCSON, AZ, 85742	MENOMINEE INDIAN SCHOOL DISTRICT 3434 N1075 ROUND LAKE RD ROUND LAKE LOT 8 VOL.2 PG.104-112 CSM	A	0.50	\$60,000	\$0	\$60,000								0.50
2913 01570351020 01570351020 U.S.A. IN TRUST NOT AVAILABLE NOT AVAILABLE, NA, 00000	MENOMINEE INDIAN SCHOOL DISTRICT 3434 N1061 ROUND LAKE RDS ROUND LAKE LOTS 9,10 VOL.2 PG.104-112 CS									X1	0.00			0.00

YEAR
2023

State No.

ASSESSMENT ROLL FOR MENOMINEE Menominee COUNTYKEY TO
CODES1.A - RESIDENTIAL
2.B - COMMERCIAL
3.C - MANUFACTURING
4.D - AGRICULTURAL5.E - UNDEVELOPED
5m - AGRICULTURAL FOREST
6.F - PRODUCTIVE FOREST LANDS
7.G - OTHER1. PFC REG. ENTERED BEFORE 1/1/72
2. PFC REG. ENTERED AFTER 12/31/71
3. PFC SPECIAL CLASSIFICATION
4. COUNTY FOREST CROP
5. MFL OPEN ENTERED AFTER 2004
6. MFL CLOSED ENTERED AFTER 2004
7. MFL OPEN ENTERED BEFORE 2005
8. MFL CLOSED ENTERED BEFORE 20051. FEDERAL
2. STATE
3. COUNTY
4. OTHEREXEMPT FROM GEN.
PROPERTY TAX**TOTAL
ACRES
THIS
LINE**

PARCEL NUMBER	SCHOOL DIST.	VOL/PAGE - REG. DEEDS	TOTAL ACRES OF DESC.	ACREAGE & VALUE OF DESCRIPTION SUBJECT TO GENERAL PROPERTY TAX					6. MFL CLOSED ENTERED AFTER 2004 7. MFL OPEN ENTERED BEFORE 2005 8. MFL CLOSED ENTERED BEFORE 2005			EXEMPT FROM GEN. PROPERTY TAX		ACRES THIS LINE
NAME & ADDRESS	SEC. TN. RANGE DESCRIPTION OF PROPERTY	C O D E	ACRES	LAND VALUE	IMPROVEMENT VALUE	TOTAL VALUE	C O D E	ACRES	VALUE	C O D E	ACRES			
01570351040 01570351040 U.S.A. IN TRUST NOT AVAILABLE NOT AVAILABLE, NA, 00000	MENOMINEE INDIAN SCHOOL DISTRICT 3434 N1053 ROUND LAKE RD ROUND LAKE LOTS 11,12 VOL.2 PG.153 CSM									X1	0.00	0.00		
01580352010 01580352010 U.S.A. IN TRUST NOT AVAILABLE NOT AVAILABLE, NA, 00000	MENOMINEE INDIAN SCHOOL DISTRICT 3434 STH 55 WOLF RIVER & 55 PAR.144 VOL.1 PG.82 CSM									X1	0.00	0.00		
01580352020 01580352020 U.S.A. IN TRUST NOT AVAILABLE NOT AVAILABLE, NA, 00000	MENOMINEE INDIAN SCHOOL DISTRICT 3434 STH 55 WOLF RIVER & 55 PAR,103 VOL.1 PG.72 CSM									X1	0.00	0.00		

YEAR
2023

State No.

ASSESSMENT ROLL FOR MENOMINEE Menominee COUNTYKEY TO
CODES1.A - RESIDENTIAL
2.B - COMMERCIAL
3.C - MANUFACTURING
4.D - AGRICULTURAL5.E - UNDEVELOPED
5m - AGRICULTURAL FOREST
6.F - PRODUCTIVE FOREST LANDS
7.G - OTHER1. PFC REG. ENTERED BEFORE 1/1/72
2. PFC REG. ENTERED AFTER 12/31/71
3. PFC SPECIAL CLASSIFICATION
4. COUNTY FOREST CROP
5. MFL OPEN ENTERED AFTER 2004
6. MFL CLOSED ENTERED AFTER 2004
7. MFL OPEN ENTERED BEFORE 2005
8. MFL CLOSED ENTERED BEFORE 20051. FEDERAL
2. STATE
3. COUNTY
4. OTHEREXEMPT FROM GEN.
PROPERTY TAX**TOTAL
ACRES
THIS
LINE**

PARCEL NUMBER	SCHOOL DIST.	VOL/PAGE - REG. DEEDS	TOTAL ACRES OF DESC.	ACREAGE & VALUE OF DESCRIPTION SUBJECT TO GENERAL PROPERTY TAX						6. MFL CLOSED ENTERED AFTER 2004 7. MFL OPEN ENTERED BEFORE 2005 8. MFL CLOSED ENTERED BEFORE 2005		EXEMPT FROM GEN. PROPERTY TAX		ACRES THIS LINE
NAME & ADDRESS	SEC. TN. RANGE DESCRIPTION OF PROPERTY	C O D E	ACRES	LAND VALUE	IMPROVEMENT VALUE	TOTAL VALUE	C O D E	ACRES	VALUE	C O D E	ACRES			
01580352030 01580352030 U.S.A. IN TRUST NOT AVAILABLE NOT AVAILABLE, NA, 00000	MENOMINEE INDIAN SCHOOL DISTRICT 3434 STH 55 WOLF RIVER & 55 PAR.102 VOL.1 PG.71 CSM									X1	0.00	0.00		
01580352040 01580352040 DIXON, LOREDANA 7408 BROOKLYN RD TAMPA, FL, 33625	MENOMINEE INDIAN SCHOOL DISTRICT 3434 W3062 KITTECON ROAD WOLF RIVER & 55 PAR.106 VOL.1 PG.74 CSM (3-D)	A	2.15	\$11,100	\$0	\$11,100						2.15		
01580352050 01580352050 U.S.A. IN TRUST NOT AVAILABLE NOT AVAILABLE, NA, 00000	MENOMINEE INDIAN SCHOOL DISTRICT 3434 STH 55 WOLF RIVER & 55 PAR.108 VOL.1 PG.76 CSM									X1	0.00	0.00		

YEAR
2023

State No.

ASSESSMENT ROLL FOR MENOMINEE Menominee COUNTYKEY TO
CODES1.A - RESIDENTIAL
2.B - COMMERCIAL
3.C - MANUFACTURING
4.D - AGRICULTURAL5.E - UNDEVELOPED
5m - AGRICULTURAL FOREST
6.F - PRODUCTIVE FOREST LANDS
7.G - OTHER1. PFC REG. ENTERED BEFORE 1/1/72
2. PFC REG. ENTERED AFTER 12/31/71
3. PFC SPECIAL CLASSIFICATION
4. COUNTY FOREST CROP
5. MFL OPEN ENTERED AFTER 2004
6. MFL CLOSED ENTERED AFTER 2004
7. MFL OPEN ENTERED BEFORE 2005
8. MFL CLOSED ENTERED BEFORE 20051. FEDERAL
2. STATE
3. COUNTY
4. OTHEREXEMPT FROM GEN.
PROPERTY TAX**TOTAL
ACRES
THIS
LINE**

PARCEL NUMBER	SCHOOL DIST.	VOL/PAGE - REG. DEEDS	TOTAL ACRES OF DESC.	ACREAGE & VALUE OF DESCRIPTION SUBJECT TO GENERAL PROPERTY TAX						6. MFL CLOSED ENTERED AFTER 2004 7. MFL OPEN ENTERED BEFORE 2005 8. MFL CLOSED ENTERED BEFORE 2005		EXEMPT FROM GEN. PROPERTY TAX		ACRES THIS LINE
NAME & ADDRESS	SEC. TN. RANGE DESCRIPTION OF PROPERTY	C O D E	ACRES	LAND VALUE	IMPROVEMENT VALUE	TOTAL VALUE	C O D E	ACRES	VALUE	C O D E	ACRES			
01580352060 01580352060 KESHENA, KATE PO BOX 430 KESHENA, WI, 54135	MENOMINEE INDIAN SCHOOL DISTRICT 3434 W3497 FREDENBURG DRIVE WOLF RIVER & 55 PAR.1 VOL.1 PG.75 CSM (3 -D)	E	2.10	\$800	\$0	\$800						2.10		
01580352070 01580352070 FARMERS HOME ADM.(CO-OP) NOT AVAILABLE NOT AVAILABLE, NA, 00000	MENOMINEE INDIAN SCHOOL DISTRICT 3434 STH 55 WOLF RIVER & 55 LOT 1 VOL.2 PG.39 CSM									X3	0.00	0.00		
01580352080 01580352080 U.S.A. IN TRUST NOT AVAILABLE NOT AVAILABLE, NA, 00000	MENOMINEE INDIAN SCHOOL DISTRICT 3434 N974 STH 47/55 WOLF RIVER & 55 PAR.51 VOL.1 PG.39 CSM									X1	0.00	0.00		

YEAR
2023

State No.

ASSESSMENT ROLL FOR MENOMINEE Menominee COUNTYKEY TO
CODES1.A - RESIDENTIAL
2.B - COMMERCIAL
3.C - MANUFACTURING
4.D - AGRICULTURAL5.E - UNDEVELOPED
5m - AGRICULTURAL FOREST
6.F - PRODUCTIVE FOREST LANDS
7.G - OTHER1. PFC REG. ENTERED BEFORE 1/1/72
2. PFC REG. ENTERED AFTER 12/31/71
3. PFC SPECIAL CLASSIFICATION
4. COUNTY FOREST CROP
5. MFL OPEN ENTERED AFTER 2004
6. MFL CLOSED ENTERED AFTER 2004
7. MFL OPEN ENTERED BEFORE 2005
8. MFL CLOSED ENTERED BEFORE 20051. FEDERAL
2. STATE
3. COUNTY
4. OTHEREXEMPT FROM GEN.
PROPERTY TAX**TOTAL
ACRES
THIS
LINE**

PARCEL NUMBER	SCHOOL DIST.	VOL/PAGE - REG. DEEDS	TOTAL ACRES OF DESC.	ACREAGE & VALUE OF DESCRIPTION SUBJECT TO GENERAL PROPERTY TAX						6. MFL CLOSED ENTERED AFTER 2004 7. MFL OPEN ENTERED BEFORE 2005 8. MFL CLOSED ENTERED BEFORE 2005		EXEMPT FROM GEN. PROPERTY TAX		ACRES THIS LINE
NAME & ADDRESS	SEC. TN. RANGE DESCRIPTION OF PROPERTY	C O D E	ACRES	LAND VALUE	IMPROVEMENT VALUE	TOTAL VALUE	C O D E	ACRES	VALUE	C O D E	ACRES			
01580352090 01580352090 U.S.A. IN TRUST NOT AVAILABLE NOT AVAILABLE, NA, 00000	MENOMINEE INDIAN SCHOOL DISTRICT 3434 W3280 ASKENETTE RD WOLF RIVER & 55 LOT 1 VOL.2 PG.45 CSM									X1	0.00	0.00		
01580352100 01580352100 U.S.A. IN TRUST; MENOMINEE INDIAN FOUNDA NOT AVAILABLE NOT AVAILABLE, NA, 00000	MENOMINEE INDIAN SCHOOL DISTRICT 3434 W3287 ASKENETTE ROAD WOLF RIVER & 55 VOL.2 PG.58059 CSM									X1	0.00	0.00		
01580353010 01580353010 U.S.A. IN TRUST NOT AVAILABLE NOT AVAILABLE, NA, 00000	MENOMINEE INDIAN SCHOOL DISTRICT 3434 STH 55 WOLF RIVER & 55 LOT 45 VOL.1 PG.35 CSM									X1	0.00	0.00		

YEAR
2023

State No.

ASSESSMENT ROLL FOR MENOMINEE Menominee COUNTYKEY TO
CODES1.A - RESIDENTIAL
2.B - COMMERCIAL
3.C - MANUFACTURING
4.D - AGRICULTURAL5.E - UNDEVELOPED
5m - AGRICULTURAL FOREST
6.F - PRODUCTIVE FOREST LANDS
7.G - OTHER1. PFC REG. ENTERED BEFORE 1/1/72
2. PFC REG. ENTERED AFTER 12/31/71
3. PFC SPECIAL CLASSIFICATION
4. COUNTY FOREST CROP
5. MFL OPEN ENTERED AFTER 2004
6. MFL CLOSED ENTERED AFTER 2004
7. MFL OPEN ENTERED BEFORE 2005
8. MFL CLOSED ENTERED BEFORE 20051. FEDERAL
2. STATE
3. COUNTY
4. OTHEREXEMPT FROM GEN.
PROPERTY TAX**TOTAL
ACRES
THIS
LINE**

PARCEL NUMBER	SCHOOL DIST.	VOL/PAGE - REG. DEEDS	TOTAL ACRES OF DESC.	ACREAGE & VALUE OF DESCRIPTION SUBJECT TO GENERAL PROPERTY TAX				6. MFL CLOSED ENTERED AFTER 2004 7. MFL OPEN ENTERED BEFORE 2005 8. MFL CLOSED ENTERED BEFORE 2005			EXEMPT FROM GEN. PROPERTY TAX		ACRES THIS LINE
NAME & ADDRESS	SEC. TN. RANGE DESCRIPTION OF PROPERTY	C O D E	ACRES	LAND VALUE	IMPROVEMENT VALUE	TOTAL VALUE	C O D E	ACRES	VALUE	C O D E	ACRES		
01580353020 01580353020 AARON J WAUKAU PO BOX 667 KESHENA, WI, 54135	MENOMINEE INDIAN SCHOOL DISTRICT 3434 N1041 OSHKOSH ROAD WOLF RIVER & 55 LOT 1 VOL.2 PG.21 CSM (8 -A)	A	1.10	\$4,800	\$41,200	\$46,000						1.10	
01580353030 01580353030 KATE KESHENA PO BOX 430 KESHENA, WI, 54135	MENOMINEE INDIAN SCHOOL DISTRICT 3434 W3329 KESHENA FALLS ROAD WOLF RIVER & 55 LOT 50 VOL. 1 PG. 38 CSM (OLD STORE)	A	1.40	\$5,500	\$0	\$5,500						1.40	
01580353040 01580353040 KATE KESHENA PO BOX 430 KESHENA, WI, 54135	MENOMINEE INDIAN SCHOOL DISTRICT 3434 N1099 OSHKOSH ROAD WOLF RIVER & 55 LOT 47 VOL.1 PG.37 CSM (8-A)	A	4.22	\$12,500	\$93,400	\$105,900						4.22	

YEAR
2023

State No.

ASSESSMENT ROLL FOR MENOMINEE Menominee COUNTY

KEY TO
CODES1.A - RESIDENTIAL
2.B - COMMERCIAL
3.C - MANUFACTURING
4.D - AGRICULTURAL5.E - UNDEVELOPED
5m - AGRICULTURAL FOREST
6.F - PRODUCTIVE FOREST LANDS
7.G - OTHER1. PFC REG. ENTERED BEFORE 1/1/72
2. PFC REG. ENTERED AFTER 12/31/71
3. PFC SPECIAL CLASSIFICATION
4. COUNTY FOREST CROP
5. MFL OPEN ENTERED AFTER 2004
6. MFL CLOSED ENTERED AFTER 2004
7. MFL OPEN ENTERED BEFORE 2005
8. MFL CLOSED ENTERED BEFORE 20051. FEDERAL
2. STATE
3. COUNTY
4. OTHEREXEMPT FROM GEN.
PROPERTY TAXTOTAL
ACRES
THIS
LINE

PARCEL NUMBER	SCHOOL DIST.	VOL/PAGE - REG. DEEDS	TOTAL ACRES OF DESC.	ACREAGE & VALUE OF DESCRIPTION SUBJECT TO GENERAL PROPERTY TAX								EXEMPT FROM GEN. PROPERTY TAX		TOTAL ACRES THIS LINE
NAME & ADDRESS	SEC. TN. RANGE DESCRIPTION OF PROPERTY	C O D E	ACRES	LAND VALUE	IMPROVEMENT VALUE	TOTAL VALUE	C O D E	ACRES	VALUE	C O D E	ACRES			
2929 01580353050 01580353050 U.S.A. IN TRUST NOT AVAILABLE NOT AVAILABLE, NA, 00000	MENOMINEE INDIAN SCHOOL DISTRICT 3434 WEST BRANCH RD WOLF RIVER & 55 LOT 42 VOL.1 PG.37 CSM									X1	0.00			0.00
2930 01580353060 01580353060 U.S.A. IN TRUST NOT AVAILABLE NOT AVAILABLE, NA, 00000	MENOMINEE INDIAN SCHOOL DISTRICT 3434 WEST BRANCH RD WOLF RIVER & 55 LOT 49 VOL.1 PG.37 CSM									X1	0.00			0.00
2931 01580353070 01580353070 ADA E DEER, CONSTANCE E DEER 2537 MUTCHLER ROAD FITCHBURG, WI, 53711	MENOMINEE INDIAN SCHOOL DISTRICT 3434 WEST BRANCH ROAD WOLF RIVER & 55 LOT 53 VOL.1 PG.40 CSM (8-A) S1/2	F E	0.37 8.00	\$900 \$3,200	\$0 \$0	\$900 \$3,200								8.37
			Parcel Total	8.37	\$4,100	\$0	\$4,100		0.00	\$0	0.00			

YEAR
2023

State No.

ASSESSMENT ROLL FOR MENOMINEE Menominee COUNTYKEY TO
CODES1.A - RESIDENTIAL
2.B - COMMERCIAL
3.C - MANUFACTURING
4.D - AGRICULTURAL5.E - UNDEVELOPED
5m - AGRICULTURAL FOREST
6.F - PRODUCTIVE FOREST LANDS
7.G - OTHER1. PFC REG. ENTERED BEFORE 1/1/72
2. PFC REG. ENTERED AFTER 12/31/71
3. PFC SPECIAL CLASSIFICATION
4. COUNTY FOREST CROP
5. MFL OPEN ENTERED AFTER 2004
6. MFL CLOSED ENTERED AFTER 2004
7. MFL OPEN ENTERED BEFORE 2005
8. MFL CLOSED ENTERED BEFORE 20051. FEDERAL
2. STATE
3. COUNTY
4. OTHEREXEMPT FROM GEN.
PROPERTY TAX**TOTAL
ACRES
THIS
LINE**

PARCEL NUMBER	SCHOOL DIST.	VOL/PAGE - REG. DEEDS	TOTAL ACRES OF DESC.	ACREAGE & VALUE OF DESCRIPTION SUBJECT TO GENERAL PROPERTY TAX						6. MFL CLOSED ENTERED AFTER 2004 7. MFL OPEN ENTERED BEFORE 2005 8. MFL CLOSED ENTERED BEFORE 2005		EXEMPT FROM GEN. PROPERTY TAX		ACRES THIS LINE
NAME & ADDRESS	SEC. TN. RANGE DESCRIPTION OF PROPERTY	C O D E	ACRES	LAND VALUE	IMPROVEMENT VALUE	TOTAL VALUE	C O D E	ACRES	VALUE	C O D E	ACRES			
01580353080 01580353080 MENOMINEE INDIAN SCHOOL DISTRICT 3434 ADA E DEER ., CONSTANCE E DEER 2537 MUTCHLER ROAD FITCHBURG, WI, 53711	WEST BRANCH RD WOLF RIVER & 55 LOT 53 VOL.1 PG.40 CSM (8) N1/2	F E	6.20 8.00	\$15,500 \$3,200	\$0 \$0	\$15,500 \$3,200						14.20		
Parcel Total			14.20	\$18,700	\$0	\$18,700		0.00	\$0		0.00			
01580353090 01580353090 MENOMINEE INDIAN SCHOOL DISTRICT 3434 U.S.A. IN TRUST NOT AVAILABLE NOT AVAILABLE, NA, 00000	WEST BRANCH RD WOLF RIVER & 55 LOT 59 VOL.1 PG.37 CSM									X1	0.00	0.00		
01580353100 01580353100 MENOMINEE INDIAN SCHOOL DISTRICT 3434 U.S.A. IN TRUST NOT AVAILABLE NOT AVAILABLE, NA, 00000	WEST BRANCH RD WOLF RIVER & 55 LOT 49 VOL.1 PG.37 CSM									X1	0.00	0.00		

YEAR
2023

State No.

ASSESSMENT ROLL FOR MENOMINEE Menominee COUNTYKEY TO
CODES1.A - RESIDENTIAL
2.B - COMMERCIAL
3.C - MANUFACTURING
4.D - AGRICULTURAL5.E - UNDEVELOPED
5m - AGRICULTURAL FOREST
6.F - PRODUCTIVE FOREST LANDS
7.G - OTHER1. PFC REG. ENTERED BEFORE 1/1/72
2. PFC REG. ENTERED AFTER 12/31/71
3. PFC SPECIAL CLASSIFICATION
4. COUNTY FOREST CROP
5. MFL OPEN ENTERED AFTER 2004
6. MFL CLOSED ENTERED AFTER 2004
7. MFL OPEN ENTERED BEFORE 2005
8. MFL CLOSED ENTERED BEFORE 20051. FEDERAL
2. STATE
3. COUNTY
4. OTHEREXEMPT FROM GEN.
PROPERTY TAX**TOTAL
ACRES
THIS
LINE**

PARCEL NUMBER	SCHOOL DIST.	VOL/PAGE - REG. DEEDS	TOTAL ACRES OF DESC.	ACREAGE & VALUE OF DESCRIPTION SUBJECT TO GENERAL PROPERTY TAX						6. MFL CLOSED ENTERED AFTER 2004 7. MFL OPEN ENTERED BEFORE 2005 8. MFL CLOSED ENTERED BEFORE 2005		EXEMPT FROM GEN. PROPERTY TAX		ACRES THIS LINE
NAME & ADDRESS	SEC. TN. RANGE DESCRIPTION OF PROPERTY	C O D E	ACRES	LAND VALUE	IMPROVEMENT VALUE	TOTAL VALUE	C O D E	ACRES	VALUE	C O D E	ACRES			
01580354010 01580354010 U.S.A. IN TRUST NOT AVAILABLE NOT AVAILABLE, NA, 00000	MENOMINEE INDIAN SCHOOL DISTRICT 3434 WEST BRANCH RD WOLF RIVER & 55 LOT 62 VOL.2 PG.46 CSM									X1	0.00	0.00		
01580354020 01580354020 WESCOTT, RONALD LEE PO BOX 974 KESHENA, WI, 54135	MENOMINEE INDIAN SCHOOL DISTRICT 3434 N1102 STH 55 WOLF RIVER & 55 LOT 60 VOL.1 PG.44 CSM (9-A)	A	0.63	\$3,500	\$30,100	\$33,600						0.63		
01580354030 01580354030 U.S.A. IN TRUST NOT AVAILABLE NOT AVAILABLE, NA, 00000	MENOMINEE INDIAN SCHOOL DISTRICT 3434 LOUIE TOMOW RD WOLF RIVER & 55 LOT 63 VOL.1 PG.47 CSM									X1	0.00	0.00		

YEAR
2023

State No.

ASSESSMENT ROLL FOR MENOMINEE Menominee COUNTYKEY TO
CODES1.A - RESIDENTIAL
2.B - COMMERCIAL
3.C - MANUFACTURING
4.D - AGRICULTURAL5.E - UNDEVELOPED
5m - AGRICULTURAL FOREST
6.F - PRODUCTIVE FOREST LANDS
7.G - OTHER1. PFC REG. ENTERED BEFORE 1/1/72
2. PFC REG. ENTERED AFTER 12/31/71
3. PFC SPECIAL CLASSIFICATION
4. COUNTY FOREST CROP
5. MFL OPEN ENTERED AFTER 2004
6. MFL CLOSED ENTERED AFTER 2004
7. MFL OPEN ENTERED BEFORE 2005
8. MFL CLOSED ENTERED BEFORE 20051. FEDERAL
2. STATE
3. COUNTY
4. OTHEREXEMPT FROM GEN.
PROPERTY TAX**TOTAL
ACRES
THIS
LINE**

PARCEL NUMBER	SCHOOL DIST.	VOL/PAGE - REG. DEEDS	TOTAL ACRES OF DESC.	ACREAGE & VALUE OF DESCRIPTION SUBJECT TO GENERAL PROPERTY TAX								EXEMPT FROM GEN. PROPERTY TAX		TOTAL ACRES THIS LINE
NAME & ADDRESS	SEC. TN. RANGE DESCRIPTION OF PROPERTY	C O D E	ACRES	LAND VALUE	IMPROVEMENT VALUE	TOTAL VALUE	C O D E	ACRES	VALUE	C O D E	ACRES			
2938 01580354040 01580354040 SLADE KING W3092 LOUIE TOMOW ROAD KESHENA, WI, 54135	MENOMINEE INDIAN SCHOOL DISTRICT 3434 STH 55 WOLF RIVER & 55 (PART OF THE SW/4 OF SEC .23 T28N R15E (9)	A	2.91	\$7,300	\$103,400	\$110,700								2.91
2939 01580354050 01580354050 U.S.A. IN TRUST NOT AVAILABLE NOT AVAILABLE, NA, 00000	MENOMINEE INDIAN SCHOOL DISTRICT 3434 STH 55 WOLF RIVER & 55 PAR.57 VOL.1 PG.42 CSM A /K/A PARCEL 3									X1	0.00			0.00
2940 01580354060 01580354060 U.S.A. IN TRUST NOT AVAILABLE NOT AVAILABLE, NA, 00000	MENOMINEE INDIAN SCHOOL DISTRICT 3434 STH 55 WOLF RIVER & 55 PAR.58 VOL.1 PG.42 CSM									X1	0.00			0.00

YEAR
2023

State No.

ASSESSMENT ROLL FOR MENOMINEE Menominee COUNTYKEY TO
CODES1.A - RESIDENTIAL
2.B - COMMERCIAL
3.C - MANUFACTURING
4.D - AGRICULTURAL5.E - UNDEVELOPED
5m - AGRICULTURAL FOREST
6.F - PRODUCTIVE FOREST LANDS
7.G - OTHER1. PFC REG. ENTERED BEFORE 1/1/72
2. PFC REG. ENTERED AFTER 12/31/71
3. PFC SPECIAL CLASSIFICATION
4. COUNTY FOREST CROP
5. MFL OPEN ENTERED AFTER 2004
6. MFL CLOSED ENTERED AFTER 2004
7. MFL OPEN ENTERED BEFORE 2005
8. MFL CLOSED ENTERED BEFORE 20051. FEDERAL
2. STATE
3. COUNTY
4. OTHEREXEMPT FROM GEN.
PROPERTY TAX**TOTAL
ACRES
THIS
LINE**

PARCEL NUMBER	SCHOOL DIST.	VOL/PAGE - REG. DEEDS	TOTAL ACRES OF DESC.	ACREAGE & VALUE OF DESCRIPTION SUBJECT TO GENERAL PROPERTY TAX						EXEMPT FROM GEN. PROPERTY TAX		ACRES THIS LINE
NAME & ADDRESS	SEC. TN. RANGE DESCRIPTION OF PROPERTY	C O D E	ACRES	LAND VALUE	IMPROVEMENT VALUE	TOTAL VALUE	C O D E	ACRES	VALUE	C O D E	ACRES	
01580354070 01580354070 U.S.A IN TRUST NOT AVAILABLE NOT AVAILABLE, NA, 00000	MENOMINEE INDIAN SCHOOL DISTRICT 3434 STH 55 WOLF RIVER & 55 PAR.2 VOL.1 PG.42 CSM A/ K/A PARCEL 56									X1	0.00	0.00
01580354080 01580354080 U.S.A. IN TRUST NOT AVAILABLE NOT AVAILABLE, NA, 00000	MENOMINEE INDIAN SCHOOL DISTRICT 3434 STH 55 WOLF RIVER & 55 PAR.1 VOL.1 PG.42,42A CS A/K/A PARCEL 55									X1	0.00	0.00
01580354100 01580354100 U.S.A. IN TRUST NOT AVAILABLE NOT AVAILABLE, NA, 00000	MENOMINEE INDIAN SCHOOL DISTRICT 3434 STH 55 WOLF RIVER & 55 PAR.64 VOL.1 PG.48 CSM									X1	0.00	0.00

YEAR
2023

State No.

ASSESSMENT ROLL FOR MENOMINEE Menominee COUNTYKEY TO
CODES1.A - RESIDENTIAL
2.B - COMMERCIAL
3.C - MANUFACTURING
4.D - AGRICULTURAL5.E - UNDEVELOPED
5m - AGRICULTURAL FOREST
6.F - PRODUCTIVE FOREST LANDS
7.G - OTHER1. PFC REG. ENTERED BEFORE 1/1/72
2. PFC REG. ENTERED AFTER 12/31/71
3. PFC SPECIAL CLASSIFICATION
4. COUNTY FOREST CROP
5. MFL OPEN ENTERED AFTER 2004
6. MFL CLOSED ENTERED AFTER 2004
7. MFL OPEN ENTERED BEFORE 2005
8. MFL CLOSED ENTERED BEFORE 20051. FEDERAL
2. STATE
3. COUNTY
4. OTHEREXEMPT FROM GEN.
PROPERTY TAX**TOTAL
ACRES
THIS
LINE**

PARCEL NUMBER	SCHOOL DIST.	VOL/PAGE - REG. DEEDS	TOTAL ACRES OF DESC.	ACREAGE & VALUE OF DESCRIPTION SUBJECT TO GENERAL PROPERTY TAX					6. MFL CLOSED ENTERED AFTER 2004 7. MFL OPEN ENTERED BEFORE 2005 8. MFL CLOSED ENTERED BEFORE 2005		EXEMPT FROM GEN. PROPERTY TAX		ACRES THIS LINE
NAME & ADDRESS	SEC. TN. RANGE DESCRIPTION OF PROPERTY	C O D E	ACRES	LAND VALUE	IMPROVEMENT VALUE	TOTAL VALUE	C O D E	ACRES	VALUE	C O D E	ACRES		
01580355010 01580355010 U.S.A. IN TRUST NOT AVAILABLE NOT AVAILABLE, NA, 00000	MENOMINEE INDIAN SCHOOL DISTRICT 3434 STH 55 WOLF RIVER & 55 PAR.24 VOL.1 PG.19 CSM									X1	0.00	0.00	
01580355020 01580355020 U.S.A. IN TRUST NOT AVAILABLE NOT AVAILABLE, NA, 00000	MENOMINEE INDIAN SCHOOL DISTRICT 3434 STH 55 WOLF RIVER & 55 (ROBERT SENNET)									X1	0.00	0.00	
01580355030 01580355030 U.S.A. IN TRUST NOT AVAILABLE NOT AVAILABLE, NA, 00000	MENOMINEE INDIAN SCHOOL DISTRICT 3434 STH 55 WOLF RIVER & 55 (ROBERT SENNET)									X1	0.00	0.00	

YEAR 2023	State No.
--------------	-----------

ASSESSMENT ROLL FOR MENOMINEE Menominee COUNTY

KEY TO
CODES

1.A - RESIDENTIAL
2.B - COMMERCIAL
3.C - MANUFACTURING
4.D - AGRICULTURAL

5.E - UNDEVELOPED
5m - AGRICULTURAL FOREST
6.F - PRODUCTIVE FOREST LANDS
7.G - OTHER

1. PFC REG. ENTERED BEFORE 1/1/72
2. PFC REG. ENTERED AFTER 12/31/71
3. PFC SPECIAL CLASSIFICATION
4. COUNTY FOREST CROP
5. MFL OPEN ENTERED AFTER 2004
6. MFL CLOSED ENTERED AFTER 2004
7. MFL OPEN ENTERED BEFORE 2005
8. MFL CLOSED ENTERED BEFORE 2005

1. FEDERAL
2. STATE
3. COUNTY
4. OTHER

EXEMPT FROM GEN.
PROPERTY TAX

**TOTAL
ACRES
THIS
LINE**

PARCEL NUMBER	SCHOOL DIST.	VOL/PAGE - REG. DEEDS	TOTAL ACRES OF DESC.	ACREAGE & VALUE OF DESCRIPTION SUBJECT TO GENERAL PROPERTY TAX						6. MFL CLOSED ENTERED AFTER 2004 7. MFL OPEN ENTERED BEFORE 2005 8. MFL CLOSED ENTERED BEFORE 2005		EXEMPT FROM GEN. PROPERTY TAX		ACRES THIS LINE
NAME & ADDRESS	SEC. TN. RANGE DESCRIPTION OF PROPERTY	C O D E	ACRES	LAND VALUE	IMPROVEMENT VALUE	TOTAL VALUE	C O D E	ACRES	VALUE	C O D E	ACRES			
01580355040 01580355040 U.S.A. IN TRUST NOT AVAILABLE NOT AVAILABLE, NA, 00000	MENOMINEE INDIAN SCHOOL DISTRICT 3434 STH 55 WOLF RIVER & 55 (ROBERT SENNET)									X1	0.00	0.00		
01580355050 01580355050 U.S.A. IN TRUST NOT AVAILABLE NOT AVAILABLE, NA, 00000	MENOMINEE INDIAN SCHOOL DISTRICT 3434 STH 55 WOLF RIVER & 55 (ROBERT SENNET)									X1	0.00	0.00		
01580355060 01580355060 TOURTILLOTT, MILE NOT AVAILABLE NOT AVAILABLE, NA, 00000	MENOMINEE INDIAN SCHOOL DISTRICT 3434 N1597 STH 55 WOLF RIVER & 55 PAR.20 VOL.1 PG.17,17A C SM (PARCEL SPLIT SEE VOL.2 PG.233,234 23 5 CSM)									X1	0.00	0.00		

YEAR
2023

State No.

ASSESSMENT ROLL FOR MENOMINEE Menominee COUNTYKEY TO
CODES1.A - RESIDENTIAL
2.B - COMMERCIAL
3.C - MANUFACTURING
4.D - AGRICULTURAL5.E - UNDEVELOPED
5m - AGRICULTURAL FOREST
6.F - PRODUCTIVE FOREST LANDS
7.G - OTHER1. PFC REG. ENTERED BEFORE 1/1/72
2. PFC REG. ENTERED AFTER 12/31/71
3. PFC SPECIAL CLASSIFICATION
4. COUNTY FOREST CROP
5. MFL OPEN ENTERED AFTER 2004
6. MFL CLOSED ENTERED AFTER 2004
7. MFL OPEN ENTERED BEFORE 2005
8. MFL CLOSED ENTERED BEFORE 20051. FEDERAL
2. STATE
3. COUNTY
4. OTHEREXEMPT FROM GEN.
PROPERTY TAX**TOTAL
ACRES
THIS
LINE**

PARCEL NUMBER	SCHOOL DIST.	VOL/PAGE - REG. DEEDS	TOTAL ACRES OF DESC.	ACREAGE & VALUE OF DESCRIPTION SUBJECT TO GENERAL PROPERTY TAX								EXEMPT FROM GEN. PROPERTY TAX		TOTAL ACRES THIS LINE
NAME & ADDRESS	SEC. TN. RANGE DESCRIPTION OF PROPERTY	C O D E	ACRES	LAND VALUE	IMPROVEMENT VALUE	TOTAL VALUE	C O D E	ACRES	VALUE	C O D E	ACRES			
2950 01580355061 01580355061 U.S.A. IN TRUST NOT AVAILABLE NOT AVAILABLE, NA, 00000	MENOMINEE INDIAN SCHOOL DISTRICT 3434 N1583 STH 55 WOLF RIVER & 55 LOT 1 VOL.2 PG.233,234, 235 CSM									X1	0.00			0.00
2951 01580355062 01580355062 TOURTILLOTT, SEAN R 1734 S 60TH ST WEST ALLIS, WI, 53214	MENOMINEE INDIAN SCHOOL DISTRICT 3434 N1575 STH 55 WOLF RIVER & 55 LOT 2 VOL.2 PG.233,234, 235 CSM (9-G)	A	0.83	\$4,100	\$0	\$4,100								0.83
2952 01580355064 01580355064 KESHENA, GUY F PO BOX 910 KESHENA, WI, 54135	MENOMINEE INDIAN SCHOOL DISTRICT 3434 N1561 STH 55 WOLF RIVER & 55 LOT 3 VOL.2 PG.233,234, 235 CSM (9-G)									X4	0.00			0.00

YEAR
2023

State No.

ASSESSMENT ROLL FOR MENOMINEE Menominee COUNTYKEY TO
CODES1.A - RESIDENTIAL
2.B - COMMERCIAL
3.C - MANUFACTURING
4.D - AGRICULTURAL5.E - UNDEVELOPED
5m - AGRICULTURAL FOREST
6.F - PRODUCTIVE FOREST LANDS
7.G - OTHER1. PFC REG. ENTERED BEFORE 1/1/72
2. PFC REG. ENTERED AFTER 12/31/71
3. PFC SPECIAL CLASSIFICATION
4. COUNTY FOREST CROP
5. MFL OPEN ENTERED AFTER 2004
6. MFL CLOSED ENTERED AFTER 2004
7. MFL OPEN ENTERED BEFORE 2005
8. MFL CLOSED ENTERED BEFORE 20051. FEDERAL
2. STATE
3. COUNTY
4. OTHEREXEMPT FROM GEN.
PROPERTY TAX**TOTAL
ACRES
THIS
LINE**

PARCEL NUMBER	SCHOOL DIST.	VOL/PAGE - REG. DEEDS	TOTAL ACRES OF DESC.	ACREAGE & VALUE OF DESCRIPTION SUBJECT TO GENERAL PROPERTY TAX						6. MFL CLOSED ENTERED AFTER 2004 7. MFL OPEN ENTERED BEFORE 2005 8. MFL CLOSED ENTERED BEFORE 2005		EXEMPT FROM GEN. PROPERTY TAX		ACRES THIS LINE
NAME & ADDRESS	SEC. TN. RANGE DESCRIPTION OF PROPERTY	C O D E	ACRES	LAND VALUE	IMPROVEMENT VALUE	TOTAL VALUE	C O D E	ACRES	VALUE	C O D E	ACRES			
01580355066 01580355066 TOURTILLOTT, ELIZABETH N883 EAST LINE ROAD GILLETT, WI, 54124	MENOMINEE INDIAN SCHOOL DISTRICT 3434 N1551 STH 55 WOLF RIVER & 55 LOT 4 VOL.2 PG.233,234, 235 CSM (9-G)	A	0.91	\$700	\$0	\$700							0.91	
01580355068 01580355068 U.S.A. IN TRUST NOT AVAILABLE NOT AVAILABLE, NA, 00000	MENOMINEE INDIAN SCHOOL DISTRICT 3434 N1541 STH 55 WOLF RIVER & 55 LOT 5 VOL.2 PG.233,234, 235 CSM									X1	0.00		0.00	
01580355069 01580355069 JEFFREY J. DIXON, JR N1155 GRAY EAGLE TRAIL KESHENA, WI, 54135	MENOMINEE INDIAN SCHOOL DISTRICT 3434 N1529 STH 55 WOLF RIVER & 55 LOT 6 VOL.2 PG.233,234, 235 CSM	A	0.91	\$4,300	\$0	\$4,300							0.91	

YEAR 2023	State No.
--------------	-----------

ASSESSMENT ROLL FOR MENOMINEE Menominee COUNTY

KEY TO
CODES ►

1.A - RESIDENTIAL
2.B - COMMERCIAL
3.C - MANUFACTURING
4.D - AGRICULTURAL

5.E - UNDEVELOPED
5m - AGRICULTURAL FOREST
6.F - PRODUCTIVE FOREST LANDS
7.G - OTHER

1. PFC REG. ENTERED BEFORE 1/1/72
2. PFC REG. ENTERED AFTER 12/31/71
3. PFC SPECIAL CLASSIFICATION
4. COUNTY FOREST CROP
5. MFL OPEN ENTERED AFTER 2004
6. MFL CLOSED ENTERED AFTER 2004
7. MFL OPEN ENTERED BEFORE 2005
8. MFL CLOSED ENTERED BEFORE 2005

1. FEDERAL
2. STATE
3. COUNTY
4. OTHER

EXEMPT FROM GEN.
PROPERTY TAX

**TOTAL
ACRES
THIS
LINE**

PARCEL NUMBER	SCHOOL DIST.	VOL/PAGE - REG. DEEDS	TOTAL ACRES OF DESC.	ACREAGE & VALUE OF DESCRIPTION SUBJECT TO GENERAL PROPERTY TAX						6. MFL CLOSED ENTERED AFTER 2004 7. MFL OPEN ENTERED BEFORE 2005 8. MFL CLOSED ENTERED BEFORE 2005		EXEMPT FROM GEN. PROPERTY TAX		ACRES THIS LINE
NAME & ADDRESS	SEC. TN. RANGE DESCRIPTION OF PROPERTY	C O D E	ACRES	LAND VALUE	IMPROVEMENT VALUE	TOTAL VALUE	C O D E	ACRES	VALUE	C O D E	ACRES			
01580355070 01580355070 TOURTILLOTT, MILES NOT AVAILABLE NOT AVAILABLE, NA, 00000	MENOMINEE INDIAN SCHOOL DISTRICT 3434 N1592 STH 55 WOLF RIVER & 55 PAR.21 VOL.1 PG.17,17A C SM (PARCEL SPLIT SEE VOL.2 PG.233,234, 2 35 CSM)									X1	0.00	0.00		
01580355072 01580355072 U.S.A. IN TRUST NOT AVAILABLE NOT AVAILABLE, NA, 00000	MENOMINEE INDIAN SCHOOL DISTRICT 3434 N1523-N1515 STH 55 WOLF RIVER & 55 LOT 7 VOL.2 PG.233,234, 235 CSM									X1	0.00	0.00		
01580355074 01580355074 U.S.A. IN TRUST NOT AVAILABLE NOT AVAILABLE, NA, 00000	MENOMINEE INDIAN SCHOOL DISTRICT 3434 N1509 STH 55 WOLF RIVER & 55 LOT 8 VOL.2 PG.233,234, 235 CSM									X1	0.00	0.00		

YEAR
2023

State No.

ASSESSMENT ROLL FOR MENOMINEE Menominee COUNTYKEY TO
CODES1.A - RESIDENTIAL
2.B - COMMERCIAL
3.C - MANUFACTURING
4.D - AGRICULTURAL5.E - UNDEVELOPED
5m - AGRICULTURAL FOREST
6.F - PRODUCTIVE FOREST LANDS
7.G - OTHER1. PFC REG. ENTERED BEFORE 1/1/72
2. PFC REG. ENTERED AFTER 12/31/71
3. PFC SPECIAL CLASSIFICATION
4. COUNTY FOREST CROP
5. MFL OPEN ENTERED AFTER 2004
6. MFL CLOSED ENTERED AFTER 2004
7. MFL OPEN ENTERED BEFORE 2005
8. MFL CLOSED ENTERED BEFORE 20051. FEDERAL
2. STATE
3. COUNTY
4. OTHEREXEMPT FROM GEN.
PROPERTY TAX**TOTAL
ACRES
THIS
LINE**

PARCEL NUMBER	SCHOOL DIST.	VOL/PAGE - REG. DEEDS	TOTAL ACRES OF DESC.	ACREAGE & VALUE OF DESCRIPTION SUBJECT TO GENERAL PROPERTY TAX						6. MFL CLOSED ENTERED AFTER 2004 7. MFL OPEN ENTERED BEFORE 2005 8. MFL CLOSED ENTERED BEFORE 2005		EXEMPT FROM GEN. PROPERTY TAX		ACRES THIS LINE
NAME & ADDRESS	SEC. TN. RANGE DESCRIPTION OF PROPERTY	C O D E	ACRES	LAND VALUE	IMPROVEMENT VALUE	TOTAL VALUE	C O D E	ACRES	VALUE	C O D E	ACRES			
01580355076 01580355076 SEAN R TOURTILLOTT 1734 S 60TH STREET WEST ALLIS, WI, 53214	MENOMINEE INDIAN SCHOOL DISTRICT 3434 N1578 STH 55 WOLF RIVER & 55 LOT 9 VOL.2 PG.233,234, 235 CSM (9-G)	A	1.04	\$4,600	\$0	\$4,600						1.04		
01580355078 01580355078 OMH LLC PO BOX 289 MINOCQUA, WI, 54548	MENOMINEE INDIAN SCHOOL DISTRICT 3434 N1556 STH 55 WOLF RI ER & 55 LOT 10 VOL.2 PG.233,234, 235 CS M (9-G)	A	1.04	\$4,600	\$0	\$4,600						1.04		
01580355079 01580355079 OMH LLC 8783 HANSEN ROAD MINOCQUA, WI, 54548	MENOMINEE INDIAN SCHOOL DISTRICT 3434 N1524 STH 55 WOLF RIVER & 55 LOT 11 VOL. 2 PG. 233, 2 34,235 CSM (9-G)	B	1.04	\$4,600	\$25,200	\$29,800						1.04		

YEAR
2023

State No.

ASSESSMENT ROLL FOR MENOMINEE Menominee COUNTYKEY TO
CODES1.A - RESIDENTIAL
2.B - COMMERCIAL
3.C - MANUFACTURING
4.D - AGRICULTURAL5.E - UNDEVELOPED
5m - AGRICULTURAL FOREST
6.F - PRODUCTIVE FOREST LANDS
7.G - OTHER1. PFC REG. ENTERED BEFORE 1/1/72
2. PFC REG. ENTERED AFTER 12/31/71
3. PFC SPECIAL CLASSIFICATION
4. COUNTY FOREST CROP
5. MFL OPEN ENTERED AFTER 2004
6. MFL CLOSED ENTERED AFTER 2004
7. MFL OPEN ENTERED BEFORE 2005
8. MFL CLOSED ENTERED BEFORE 20051. FEDERAL
2. STATE
3. COUNTY
4. OTHEREXEMPT FROM GEN.
PROPERTY TAX**TOTAL
ACRES
THIS
LINE**

PARCEL NUMBER	SCHOOL DIST.	VOL/PAGE - REG. DEEDS	TOTAL ACRES OF DESC.	ACREAGE & VALUE OF DESCRIPTION SUBJECT TO GENERAL PROPERTY TAX								EXEMPT FROM GEN. PROPERTY TAX		TOTAL ACRES THIS LINE
NAME & ADDRESS	SEC. TN. RANGE DESCRIPTION OF PROPERTY	C O D E	ACRES	LAND VALUE	IMPROVEMENT VALUE	TOTAL VALUE	C O D E	ACRES	VALUE	C O D E	ACRES			
2962 01580355080 01580355080 U.S.A. IN TRUST NOT AVAILABLE NOT AVAILABLE, NA, 00000	MENOMINEE INDIAN SCHOOL DISTRICT 3434 STH 55 WOLF RIVER & 55 PAR.20 VOL.1 PG.17 (NORT HERLY 200'OF)									X1	0.00			0.00
2963 01580355090 01580355090 U.S.A. IN TRUST NOT AVAILABLE NOT AVAILABLE, NA, 00000	MENOMINEE INDIAN SCHOOL DISTRICT 3434 STH 55 WOLF RIVER & 55 PAR.18 VOL.1 PG.16 CSM									X1	0.00			0.00
2964 01580355100 01580355100 MENCHACA, AMY PO BOX 130 KESHENA, WI, 54135	MENOMINEE INDIAN SCHOOL DISTRICT 3434 N1592 STH 55 WOLF RIVER & 55 PAR.21 VOL.1 PG.17,17A C SM (NORTHERLY 300'OF) (96)	A	1.70	\$6,300	\$5,000	\$11,300								1.70

YEAR
2023

State No.

ASSESSMENT ROLL FOR MENOMINEE Menominee COUNTYKEY TO
CODES1.A - RESIDENTIAL
2.B - COMMERCIAL
3.C - MANUFACTURING
4.D - AGRICULTURAL5.E - UNDEVELOPED
5m - AGRICULTURAL FOREST
6.F - PRODUCTIVE FOREST LANDS
7.G - OTHER1. PFC REG. ENTERED BEFORE 1/1/72
2. PFC REG. ENTERED AFTER 12/31/71
3. PFC SPECIAL CLASSIFICATION
4. COUNTY FOREST CROP
5. MFL OPEN ENTERED AFTER 2004
6. MFL CLOSED ENTERED AFTER 2004
7. MFL OPEN ENTERED BEFORE 2005
8. MFL CLOSED ENTERED BEFORE 20051. FEDERAL
2. STATE
3. COUNTY
4. OTHEREXEMPT FROM GEN.
PROPERTY TAX**TOTAL
ACRES
THIS
LINE**

PARCEL NUMBER	SCHOOL DIST.	VOL/PAGE - REG. DEEDS	TOTAL ACRES OF DESC.	ACREAGE & VALUE OF DESCRIPTION SUBJECT TO GENERAL PROPERTY TAX								EXEMPT FROM GEN. PROPERTY TAX		TOTAL ACRES THIS LINE
NAME & ADDRESS	SEC. TN. RANGE DESCRIPTION OF PROPERTY	C O D E	ACRES	LAND VALUE	IMPROVEMENT VALUE	TOTAL VALUE	C O D E	ACRES	VALUE	C O D E	ACRES			
2965 01580356010 01580356010 MARCUS PEREZ 3190 DEVROY LN GREEN BAY, WI, 54313	MENOMINEE INDIAN SCHOOL DISTRICT 3434 WOLF RIVER & 55 PAR.18 VOL.1 PG.16 CSM WOLF RIVER & 55 PAR.18 VOL.1 PG.16 CSM (EXCEPT PART SOLD TO R.A.DODGE) (96)	A	4.25	\$12,600	\$0	\$12,600								4.25
2966 01580356013 01580356013 U.S.A. IN TRUST NOT AVAILABLE NOT AVAILABLE, NA, 00000	MENOMINEE INDIAN SCHOOL DISTRICT 3434 STH 55 WOLF RIVER & 55 LOT 1 VOL.2 PG.285 CSM									X1	0.00			0.00
2967 01580356020 01580356020 U.S.A. IN TRUST NOT AVAILABLE NOT AVAILABLE, NA, 00000	MENOMINEE INDIAN SCHOOL DISTRICT 3434 STH 55 WOLF RIVER & 55 LOT 19-2 VOL.1 PG.16 CSM									X1	0.00			0.00

YEAR
2023

State No.

ASSESSMENT ROLL FOR MENOMINEE Menominee COUNTYKEY TO
CODES1.A - RESIDENTIAL
2.B - COMMERCIAL
3.C - MANUFACTURING
4.D - AGRICULTURAL5.E - UNDEVELOPED
5m - AGRICULTURAL FOREST
6.F - PRODUCTIVE FOREST LANDS
7.G - OTHER1. PFC REG. ENTERED BEFORE 1/1/72
2. PFC REG. ENTERED AFTER 12/31/71
3. PFC SPECIAL CLASSIFICATION
4. COUNTY FOREST CROP
5. MFL OPEN ENTERED AFTER 2004
6. MFL CLOSED ENTERED AFTER 2004
7. MFL OPEN ENTERED BEFORE 2005
8. MFL CLOSED ENTERED BEFORE 20051. FEDERAL
2. STATE
3. COUNTY
4. OTHEREXEMPT FROM GEN.
PROPERTY TAX**TOTAL
ACRES
THIS
LINE**

PARCEL NUMBER	SCHOOL DIST.	VOL/PAGE - REG. DEEDS	TOTAL ACRES OF DESC.	ACREAGE & VALUE OF DESCRIPTION SUBJECT TO GENERAL PROPERTY TAX						6. MFL CLOSED ENTERED AFTER 2004 7. MFL OPEN ENTERED BEFORE 2005 8. MFL CLOSED ENTERED BEFORE 2005		EXEMPT FROM GEN. PROPERTY TAX		ACRES THIS LINE
NAME & ADDRESS	SEC. TN. RANGE DESCRIPTION OF PROPERTY	C O D E	ACRES	LAND VALUE	IMPROVEMENT VALUE	TOTAL VALUE	C O D E	ACRES	VALUE	C O D E	ACRES			
01580356030 01580356030 U.S.A. IN TRUST NOT AVAILABLE NOT AVAILABLE, NA, 00000	MENOMINEE INDIAN SCHOOL DISTRICT 3434 STH 55 WOLF RIVER & 55 LOT 16 VOL.1 PG.16 CSM									X1	0.00	0.00		
01580356040 01580356040 U.S.A. IN TRUST NOT AVAILABLE NOT AVAILABLE, NA, 00000	MENOMINEE INDIAN SCHOOL DISTRICT 3434 STH 55 WOLF RIVER & 55 LOT 15 VOL.1 PG.13 CSM									X1	0.00	0.00		
01580356050 01580356050 ROBERT WAUPEKENAY PO BOX 308 KESHENA, WI, 54135	MENOMINEE INDIAN SCHOOL DISTRICT 3434 N1942 STH 55 PARCEL NO 51, VOLUME 1, PAGE 50 MISCELLANOUS CERTIFIED SURVEYS	A	1.85	\$6,600	\$0	\$6,600						1.85		

YEAR
2023

State No.

ASSESSMENT ROLL FOR MENOMINEE Menominee COUNTYKEY TO
CODES1.A - RESIDENTIAL
2.B - COMMERCIAL
3.C - MANUFACTURING
4.D - AGRICULTURAL5.E - UNDEVELOPED
5m - AGRICULTURAL FOREST
6.F - PRODUCTIVE FOREST LANDS
7.G - OTHER1. PFC REG. ENTERED BEFORE 1/1/72
2. PFC REG. ENTERED AFTER 12/31/71
3. PFC SPECIAL CLASSIFICATION
4. COUNTY FOREST CROP
5. MFL OPEN ENTERED AFTER 2004
6. MFL CLOSED ENTERED AFTER 2004
7. MFL OPEN ENTERED BEFORE 2005
8. MFL CLOSED ENTERED BEFORE 20051. FEDERAL
2. STATE
3. COUNTY
4. OTHEREXEMPT FROM GEN.
PROPERTY TAX**TOTAL
ACRES
THIS
LINE**

PARCEL NUMBER	SCHOOL DIST.	VOL/PAGE - REG. DEEDS	TOTAL ACRES OF DESC.	ACREAGE & VALUE OF DESCRIPTION SUBJECT TO GENERAL PROPERTY TAX					6. MFL CLOSED ENTERED AFTER 2004 7. MFL OPEN ENTERED BEFORE 2005 8. MFL CLOSED ENTERED BEFORE 2005			EXEMPT FROM GEN. PROPERTY TAX		ACRES THIS LINE
NAME & ADDRESS	SEC. TN. RANGE DESCRIPTION OF PROPERTY	C O D E	ACRES	LAND VALUE	IMPROVEMENT VALUE	TOTAL VALUE	C O D E	ACRES	VALUE	C O D E	ACRES			
01580356060 01580356060 KESHENA, GUY F. PO BOX 910 KESHENA, WI, 54135	MENOMINEE INDIAN SCHOOL DISTRICT 3434 N2129 FANNY LEMAY RD PT OF WOLF RIVER & 55 LOT 49 VOL.1 PG.47 CSM (15)									X4	0.00	0.00		
01580356065 01580356065 KESHENA, GUY F. PO BOX 910 KESHENA, WI, 54135	MENOMINEE INDIAN SCHOOL DISTRICT 3434 N2137 FANNY LEMAY ROAD PT OF WOLF RIVER & 55 LOT 49 VOL.1 PG 47 CSM (15)									X4	0.00	0.00		
01580356070 01580356070 KESHENA, GUY F. PO BOX 910 KESHENA, WI, 54135	MENOMINEE INDIAN SCHOOL DISTRICT 3434 FANNY LEMAY RD WOLF RIVER & 55 LOT 49 VOL.1 PG.47 CSM (15)									X4	0.00	0.00		

YEAR
2023

State No.

ASSESSMENT ROLL FOR MENOMINEE Menominee COUNTYKEY TO
CODES1.A - RESIDENTIAL
2.B - COMMERCIAL
3.C - MANUFACTURING
4.D - AGRICULTURAL5.E - UNDEVELOPED
5m - AGRICULTURAL FOREST
6.F - PRODUCTIVE FOREST LANDS
7.G - OTHER1. PFC REG. ENTERED BEFORE 1/1/72
2. PFC REG. ENTERED AFTER 12/31/71
3. PFC SPECIAL CLASSIFICATION
4. COUNTY FOREST CROP
5. MFL OPEN ENTERED AFTER 2004
6. MFL CLOSED ENTERED AFTER 2004
7. MFL OPEN ENTERED BEFORE 2005
8. MFL CLOSED ENTERED BEFORE 20051. FEDERAL
2. STATE
3. COUNTY
4. OTHEREXEMPT FROM GEN.
PROPERTY TAX**TOTAL
ACRES
THIS
LINE**

PARCEL NUMBER	SCHOOL DIST.	VOL/PAGE - REG. DEEDS	TOTAL ACRES OF DESC.	ACREAGE & VALUE OF DESCRIPTION SUBJECT TO GENERAL PROPERTY TAX						6. MFL CLOSED ENTERED AFTER 2004 7. MFL OPEN ENTERED BEFORE 2005 8. MFL CLOSED ENTERED BEFORE 2005		EXEMPT FROM GEN. PROPERTY TAX		ACRES THIS LINE
NAME & ADDRESS	SEC. TN. RANGE DESCRIPTION OF PROPERTY	C O D E	ACRES	LAND VALUE	IMPROVEMENT VALUE	TOTAL VALUE	C O D E	ACRES	VALUE	C O D E	ACRES			
01580356071 01580356071 KESHENA, GUY F. PO BOX 910 KESHENA, WI, 54135	MENOMINEE INDIAN SCHOOL DISTRICT 3434 STH 55 HWY 55 LOT 1 V3 P97 CSM #84									X4	0.00	0.00		
01580356080 01580356080 KESHENA, GUY F. PO BOX 910 KESHENA, WI, 54135	MENOMINEE INDIAN SCHOOL DISTRICT 3434 N2103 FANNY LEMAY RD WOLF RIVER & 55 (PART OF LOT 49 100'X 34 0') LOT 49 VOL.1 PG.47 CSM (15)									X4	0.00	0.00		
01580356090 01580356090 U.S.A. IN TRUST NOT AVAILABLE NOT AVAILABLE, NA, 00000	MENOMINEE INDIAN SCHOOL DISTRICT 3434 STH 55 WOLF RIVER & 55 LOT 2 (MIKE KESHENA)									X1	0.00	0.00		

YEAR
2023

State No.

ASSESSMENT ROLL FOR MENOMINEE Menominee COUNTYKEY TO
CODES1.A - RESIDENTIAL
2.B - COMMERCIAL
3.C - MANUFACTURING
4.D - AGRICULTURAL5.E - UNDEVELOPED
5m - AGRICULTURAL FOREST
6.F - PRODUCTIVE FOREST LANDS
7.G - OTHER1. PFC REG. ENTERED BEFORE 1/1/72
2. PFC REG. ENTERED AFTER 12/31/71
3. PFC SPECIAL CLASSIFICATION
4. COUNTY FOREST CROP
5. MFL OPEN ENTERED AFTER 2004
6. MFL CLOSED ENTERED AFTER 2004
7. MFL OPEN ENTERED BEFORE 2005
8. MFL CLOSED ENTERED BEFORE 20051. FEDERAL
2. STATE
3. COUNTY
4. OTHEREXEMPT FROM GEN.
PROPERTY TAX**TOTAL
ACRES
THIS
LINE**

PARCEL NUMBER	SCHOOL DIST.	VOL/PAGE - REG. DEEDS	TOTAL ACRES OF DESC.	ACREAGE & VALUE OF DESCRIPTION SUBJECT TO GENERAL PROPERTY TAX						6. MFL CLOSED ENTERED AFTER 2004 7. MFL OPEN ENTERED BEFORE 2005 8. MFL CLOSED ENTERED BEFORE 2005		EXEMPT FROM GEN. PROPERTY TAX		ACRES THIS LINE
NAME & ADDRESS	SEC. TN. RANGE DESCRIPTION OF PROPERTY	C O D E	ACRES	LAND VALUE	IMPROVEMENT VALUE	TOTAL VALUE	C O D E	ACRES	VALUE	C O D E	ACRES			
01580356100 01580356100 U.S.A. IN TRUST NOT AVAILABLE NOT AVAILABLE, NA, 00000	MENOMINEE INDIAN SCHOOL DISTRICT 3434 STH 55 WOLF RIVER & 55 LOT 1(PAUL HAWPETOSS)									X1	0.00	0.00		
01580357010 01580357010 U.S.A. IN TRUST NOT AVAILABLE NOT AVAILABLE, NA, 00000	MENOMINEE INDIAN SCHOOL DISTRICT 3434 STH 55 WOLF RIVER & 55 LOT 4 VOL.1 PG.2,3 CSM									X1	0.00	0.00		
01580357020 01580357020 OELKE, KAREN 801 9TH AVENUE UNION GROVE, WI, 53182	MENOMINEE INDIAN SCHOOL DISTRICT 3434 N2826 STH 55 WOLF RIVER & 55 LOT 1 VOL.2 PG.33 CSM (2 7)	A	1.63	\$6,100	\$2,600	\$8,700						1.63		

YEAR
2023

State No.

ASSESSMENT ROLL FOR MENOMINEE Menominee COUNTYKEY TO
CODES1.A - RESIDENTIAL
2.B - COMMERCIAL
3.C - MANUFACTURING
4.D - AGRICULTURAL5.E - UNDEVELOPED
5m - AGRICULTURAL FOREST
6.F - PRODUCTIVE FOREST LANDS
7.G - OTHER1. PFC REG. ENTERED BEFORE 1/1/72
2. PFC REG. ENTERED AFTER 12/31/71
3. PFC SPECIAL CLASSIFICATION
4. COUNTY FOREST CROP
5. MFL OPEN ENTERED AFTER 2004
6. MFL CLOSED ENTERED AFTER 2004
7. MFL OPEN ENTERED BEFORE 2005
8. MFL CLOSED ENTERED BEFORE 20051. FEDERAL
2. STATE
3. COUNTY
4. OTHEREXEMPT FROM GEN.
PROPERTY TAX**TOTAL
ACRES
THIS
LINE**

PARCEL NUMBER	SCHOOL DIST.	VOL/PAGE - REG. DEEDS	TOTAL ACRES OF DESC.	ACREAGE & VALUE OF DESCRIPTION SUBJECT TO GENERAL PROPERTY TAX						6. MFL CLOSED ENTERED AFTER 2004 7. MFL OPEN ENTERED BEFORE 2005 8. MFL CLOSED ENTERED BEFORE 2005		EXEMPT FROM GEN. PROPERTY TAX		ACRES THIS LINE
NAME & ADDRESS	SEC. TN. RANGE DESCRIPTION OF PROPERTY	C O D E	ACRES	LAND VALUE	IMPROVEMENT VALUE	TOTAL VALUE	C O D E	ACRES	VALUE	C O D E	ACRES			
01580357030 01580357030 BOIVIN, RODERICK & LAURIE N2840 STH 55 KESHENA, WI, 54135	MENOMINEE INDIAN SCHOOL DISTRICT 3434 N2840 STH 55 THAT PART OF THE SE/4 OF THE NE/4 OF SEC .35 LYING E. OF HWY 55 AND THE W/4 OF TH E SW/4 OF THE NW/4 OF THE NW/4 OF SEC.36 (EXCEPT THAT PART OF LOT 1) (27)	A	4.30	\$12,700	\$189,600	\$202,300						4.30		
01580357040 01580357040 HAYES, RICHARD L PO BOX 106 KESHENA, WI, 54135	MENOMINEE INDIAN SCHOOL DISTRICT 3434 N2928 STH 55 THAT PART OF THR S/2 OF THE N/2 OF THE S W/4 OF THE S/2 OF THE W/2 OF SEC.25 LYIN G E OF HWY 55 (27) LOT 2	A F	1.00 18.16	\$4,500 \$45,400	\$0 \$0	\$4,500 \$45,400						19.16		
Parcel Total			19.16	\$49,900	\$0	\$49,900		0.00	\$0		0.00			
01580357045 01580357045 DICKIE, RICHARD A, JR. & MARGUERITA PO BOX 106 KESHENA, WI, 54135	MENOMINEE INDIAN SCHOOL DISTRICT 3434 N2944 STH 55 THAT PART OF THE S/2 OF THE N/2 OF THE S W/4 OF THE S/2 OF THE W/2 OF SEC.25 LYIN G E OF HWY 55 (27) LOT 1	A	0.90	\$4,300	\$75,600	\$79,900						0.90		

YEAR
2023

State No.

ASSESSMENT ROLL FOR MENOMINEE Menominee COUNTYKEY TO
CODES1.A - RESIDENTIAL
2.B - COMMERCIAL
3.C - MANUFACTURING
4.D - AGRICULTURAL5.E - UNDEVELOPED
5m - AGRICULTURAL FOREST
6.F - PRODUCTIVE FOREST LANDS
7.G - OTHER1. PFC REG. ENTERED BEFORE 1/1/72
2. PFC REG. ENTERED AFTER 12/31/71
3. PFC SPECIAL CLASSIFICATION
4. COUNTY FOREST CROP
5. MFL OPEN ENTERED AFTER 2004
6. MFL CLOSED ENTERED AFTER 2004
7. MFL OPEN ENTERED BEFORE 2005
8. MFL CLOSED ENTERED BEFORE 20051. FEDERAL
2. STATE
3. COUNTY
4. OTHEREXEMPT FROM GEN.
PROPERTY TAX**TOTAL
ACRES
THIS
LINE**

PARCEL NUMBER	SCHOOL DIST.	VOL/PAGE - REG. DEEDS	TOTAL ACRES OF DESC.	ACREAGE & VALUE OF DESCRIPTION SUBJECT TO GENERAL PROPERTY TAX						6. MFL CLOSED ENTERED AFTER 2004 7. MFL OPEN ENTERED BEFORE 2005 8. MFL CLOSED ENTERED BEFORE 2005		EXEMPT FROM GEN. PROPERTY TAX		ACRES THIS LINE
NAME & ADDRESS	SEC. TN. RANGE DESCRIPTION OF PROPERTY	C O D E	ACRES	LAND VALUE	IMPROVEMENT VALUE	TOTAL VALUE	C O D E	ACRES	VALUE	C O D E	ACRES			
01580357046 01580357046 DICK, RICHARD 106 SUNSET AVE LODI, WI, 53555	MENOMINEE INDIAN SCHOOL DISTRICT 3434 STH 55 THAT PART OF THE S/2 OF THE N/2 OF THE S W/4 OF THE S/2 OF THE W/2 OF SEC.25 LYIN G E OF HWY 55 (27) LOT 2	A	0.86	\$4,100	\$0	\$4,100						0.86		
01580357047 01580357047 DICK, RICHARD 106 SUNSET AVE LODI, WI, 53555	MENOMINEE INDIAN SCHOOL DISTRICT 3434 STH 55 THAT PART OF THE S/2 OF THE N/2 OF THE S W/4 OF THE S/2 OF THE W/2 OF SEC.25 LYIN G E OF HWY 55 (27) LOT 3	A	1.00	\$4,500	\$0	\$4,500						1.00		
01580357050 01580357050 DICKIE, RONALD N3055 STATE HIGHWAY 55 KESHENA, WI, 54135	MENOMINEE INDIAN SCHOOL DISTRICT 3434 N3055-N3077 STH 55 THAT PART OF THE N/2 OF THE NW/2 OF THE SW/4 OF SEC.25 LYING E OF HWY 55 (27)	F E A	3.00 14.16 2.00	\$7,500 \$5,700 \$7,000	\$0 \$0 \$109,000	\$7,500 \$5,700 \$116,000						19.16		
Parcel Total			19.16	\$20,200	\$109,000	\$129,200		0.00	\$0		0.00			

YEAR
2023

State No.

ASSESSMENT ROLL FOR MENOMINEE Menominee COUNTYKEY TO
CODES1.A - RESIDENTIAL
2.B - COMMERCIAL
3.C - MANUFACTURING
4.D - AGRICULTURAL5.E - UNDEVELOPED
5m - AGRICULTURAL FOREST
6.F - PRODUCTIVE FOREST LANDS
7.G - OTHER1. PFC REG. ENTERED BEFORE 1/1/72
2. PFC REG. ENTERED AFTER 12/31/71
3. PFC SPECIAL CLASSIFICATION
4. COUNTY FOREST CROP
5. MFL OPEN ENTERED AFTER 2004
6. MFL CLOSED ENTERED AFTER 2004
7. MFL OPEN ENTERED BEFORE 2005
8. MFL CLOSED ENTERED BEFORE 20051. FEDERAL
2. STATE
3. COUNTY
4. OTHEREXEMPT FROM GEN.
PROPERTY TAX**TOTAL
ACRES
THIS
LINE**

PARCEL NUMBER	SCHOOL DIST.	VOL/PAGE - REG. DEEDS	TOTAL ACRES OF DESC.	ACREAGE & VALUE OF DESCRIPTION SUBJECT TO GENERAL PROPERTY TAX								EXEMPT FROM GEN. PROPERTY TAX		TOTAL ACRES THIS LINE
NAME & ADDRESS	SEC. TN. RANGE DESCRIPTION OF PROPERTY	C O D E	ACRES	LAND VALUE	IMPROVEMENT VALUE	TOTAL VALUE	C O D E	ACRES	VALUE	C O D E	ACRES			
2986 01580357060 01580357060 DICKIE, RONALD N3055 STATE HIGHWAY 55 KESHENA, WI, 54135	MENOMINEE INDIAN SCHOOL DISTRICT 3434 STH 55 PART OF THE N/2 OF THE SW/2 OF THE NW/4 OF SEC.25 (27)	A	6.36	\$17,900	\$0	\$17,900								6.36
2987 01580357070 01580357070 USA IN TRUST NOT AVAILABLE NOT AVAILABLE, NA, 00000	MENOMINEE INDIAN SCHOOL DISTRICT 3434 STH 55 PART OF THE N/2 OF THE SW/4 OF THE SW/4 OF SEC.25 LYING W OF HWY 55 (27)									X3	0.00			0.00
2988 01580357090 01580357090 U.S.A. IN TRUST NOT AVAILABLE NOT AVAILABLE, NA, 00000	MENOMINEE INDIAN SCHOOL DISTRICT 3434 STH 55 WOLF RIVER & 55 LOT 1 VOL.2 PG.4 CSM									X1	0.00			0.00

YEAR
2023

State No.

ASSESSMENT ROLL FOR MENOMINEE Menominee COUNTYKEY TO
CODES1.A - RESIDENTIAL
2.B - COMMERCIAL
3.C - MANUFACTURING
4.D - AGRICULTURAL5.E - UNDEVELOPED
5m - AGRICULTURAL FOREST
6.F - PRODUCTIVE FOREST LANDS
7.G - OTHER1. PFC REG. ENTERED BEFORE 1/1/72
2. PFC REG. ENTERED AFTER 12/31/71
3. PFC SPECIAL CLASSIFICATION
4. COUNTY FOREST CROP
5. MFL OPEN ENTERED AFTER 2004
6. MFL CLOSED ENTERED AFTER 2004
7. MFL OPEN ENTERED BEFORE 2005
8. MFL CLOSED ENTERED BEFORE 20051. FEDERAL
2. STATE
3. COUNTY
4. OTHEREXEMPT FROM GEN.
PROPERTY TAX**TOTAL
ACRES
THIS
LINE**

PARCEL NUMBER	SCHOOL DIST.	VOL/PAGE - REG. DEEDS	TOTAL ACRES OF DESC.	ACREAGE & VALUE OF DESCRIPTION SUBJECT TO GENERAL PROPERTY TAX						6. MFL CLOSED ENTERED AFTER 2004 7. MFL OPEN ENTERED BEFORE 2005 8. MFL CLOSED ENTERED BEFORE 2005		EXEMPT FROM GEN. PROPERTY TAX		ACRES THIS LINE
NAME & ADDRESS	SEC. TN. RANGE DESCRIPTION OF PROPERTY	C O D E	ACRES	LAND VALUE	IMPROVEMENT VALUE	TOTAL VALUE	C O D E	ACRES	VALUE	C O D E	ACRES			
01580357100 01580357100 U.S.A. IN TRUST NOT AVAILABLE NOT AVAILABLE, NA, 00000	MENOMINEE INDIAN SCHOOL DISTRICT 3434 STH 55 WOLF RIVER & 55 LOT 53 SEC.25									X1	0.00	0.00		
01580358010 01580358010 U.S.A. TRUST; (STEVE ARNOLD) C/O MENOM CO KESHENA, WI, 54135	MENOMINEE INDIAN SCHOOL DISTRICT 3434 STH 55 WOLF RIVER & 55 LOT 1 VOL.2 PG.73 CSM (3 9)									X1	0.00	0.00		
01580358020 01580358020 FORREST KING, C/O FORREST PEREZ N3336 STH 55 KESHENA, WI, 54135	MENOMINEE INDIAN SCHOOL DISTRICT 3434 N3328 STH 55 WOLF RIVER & 55 5.5 ACRES	A	5.50	\$15,700	\$21,400	\$37,100						5.50		

YEAR
2023

State No.

ASSESSMENT ROLL FOR MENOMINEE Menominee COUNTYKEY TO
CODES1.A - RESIDENTIAL
2.B - COMMERCIAL
3.C - MANUFACTURING
4.D - AGRICULTURAL5.E - UNDEVELOPED
5m - AGRICULTURAL FOREST
6.F - PRODUCTIVE FOREST LANDS
7.G - OTHER1. PFC REG. ENTERED BEFORE 1/1/72
2. PFC REG. ENTERED AFTER 12/31/71
3. PFC SPECIAL CLASSIFICATION
4. COUNTY FOREST CROP
5. MFL OPEN ENTERED AFTER 2004
6. MFL CLOSED ENTERED AFTER 2004
7. MFL OPEN ENTERED BEFORE 2005
8. MFL CLOSED ENTERED BEFORE 20051. FEDERAL
2. STATE
3. COUNTY
4. OTHEREXEMPT FROM GEN.
PROPERTY TAX**TOTAL
ACRES
THIS
LINE**

PARCEL NUMBER	SCHOOL DIST.	VOL/PAGE - REG. DEEDS	TOTAL ACRES OF DESC.	ACREAGE & VALUE OF DESCRIPTION SUBJECT TO GENERAL PROPERTY TAX						6. MFL CLOSED ENTERED AFTER 2004 7. MFL OPEN ENTERED BEFORE 2005 8. MFL CLOSED ENTERED BEFORE 2005		EXEMPT FROM GEN. PROPERTY TAX		ACRES THIS LINE
NAME & ADDRESS	SEC. TN. RANGE DESCRIPTION OF PROPERTY	C O D E	ACRES	LAND VALUE	IMPROVEMENT VALUE	TOTAL VALUE	C O D E	ACRES	VALUE	C O D E	ACRES			
01580358025 01580358025 HENRY J TOMOW JR 706 S MAIN ST PLAINWELL, MI, 49080	MENOMINEE INDIAN SCHOOL DISTRICT 3434 N3320 STH 55 WOLF RIVER & 55 TRACT #2 (39) LOT 1, VOL 2, PG 300, T29N R 15E S24	A	1.00	\$4,500	\$0	\$4,500						1.00		
01580358030 01580358030 U.S.A. IN TRUST NOT AVAILABLE NOT AVAILABLE, NA, 00000	MENOMINEE INDIAN SCHOOL DISTRICT 3434 STH 55 WOLF RIVER & 55 TRACT #52									X1	0.00	0.00		
01580358040 01580358040 U.S.A. IN TRUST NOT AVAILABLE NOT AVAILABLE, NA, 00000	MENOMINEE INDIAN SCHOOL DISTRICT 3434 STH 55 WOLF RIVER & 55 LOT 1 VOL.2 PG.41 CSM									X1	0.00	0.00		

YEAR
2023

State No.

ASSESSMENT ROLL FOR MENOMINEE Menominee COUNTYKEY TO
CODES1.A - RESIDENTIAL
2.B - COMMERCIAL
3.C - MANUFACTURING
4.D - AGRICULTURAL5.E - UNDEVELOPED
5m - AGRICULTURAL FOREST
6.F - PRODUCTIVE FOREST LANDS
7.G - OTHER1. PFC REG. ENTERED BEFORE 1/1/72
2. PFC REG. ENTERED AFTER 12/31/71
3. PFC SPECIAL CLASSIFICATION
4. COUNTY FOREST CROP
5. MFL OPEN ENTERED AFTER 2004
6. MFL CLOSED ENTERED AFTER 2004
7. MFL OPEN ENTERED BEFORE 2005
8. MFL CLOSED ENTERED BEFORE 20051. FEDERAL
2. STATE
3. COUNTY
4. OTHEREXEMPT FROM GEN.
PROPERTY TAX**TOTAL
ACRES
THIS
LINE**

PARCEL NUMBER	SCHOOL DIST.	VOL/PAGE - REG. DEEDS	TOTAL ACRES OF DESC.	ACREAGE & VALUE OF DESCRIPTION SUBJECT TO GENERAL PROPERTY TAX						6. MFL CLOSED ENTERED AFTER 2004 7. MFL OPEN ENTERED BEFORE 2005 8. MFL CLOSED ENTERED BEFORE 2005		EXEMPT FROM GEN. PROPERTY TAX		ACRES THIS LINE
NAME & ADDRESS	SEC. TN. RANGE DESCRIPTION OF PROPERTY	C O D E	ACRES	LAND VALUE	IMPROVEMENT VALUE	TOTAL VALUE	C O D E	ACRES	VALUE	C O D E	ACRES			
01580358050 01580358050 U.S.A. IN TRUST NOT AVAILABLE NOT AVAILABLE, NA, 00000	MENOMINEE INDIAN SCHOOL DISTRICT 3434 STH 55 WOLF RIVER & 55 LOT 1 VOL.2 PG.41 CSM									X1	0.00	0.00		
01580358060 01580358060 DOBBS, TIMOTHY J. & MARY ANNE N3467 STH 55 KESHENA, WI, 54135	MENOMINEE INDIAN SCHOOL DISTRICT 3434 N3467 STH 55 WOLF RIVER & 55 PARCEL 1 CSM (40)	A	4.25	\$12,600	\$59,500	\$72,100						4.25		
01580358070 01580358070 BOIVIN, KRISTINA A. N3485 STH 55 KESHENA, WI, 54135	MENOMINEE INDIAN SCHOOL DISTRICT 3434 N3485 STH 55 WOLF RIVER & 55 180'X 200'(NORTHERLY COR NER OF PARCEL 27 VOL.1 CSM) (40)	A	0.82	\$4,000	\$73,700	\$77,700						0.82		

YEAR
2023

State No.

ASSESSMENT ROLL FOR MENOMINEE Menominee COUNTYKEY TO
CODES1.A - RESIDENTIAL
2.B - COMMERCIAL
3.C - MANUFACTURING
4.D - AGRICULTURAL5.E - UNDEVELOPED
5m - AGRICULTURAL FOREST
6.F - PRODUCTIVE FOREST LANDS
7.G - OTHER1. PFC REG. ENTERED BEFORE 1/1/72
2. PFC REG. ENTERED AFTER 12/31/71
3. PFC SPECIAL CLASSIFICATION
4. COUNTY FOREST CROP
5. MFL OPEN ENTERED AFTER 2004
6. MFL CLOSED ENTERED AFTER 2004
7. MFL OPEN ENTERED BEFORE 2005
8. MFL CLOSED ENTERED BEFORE 20051. FEDERAL
2. STATE
3. COUNTY
4. OTHEREXEMPT FROM GEN.
PROPERTY TAX**TOTAL
ACRES
THIS
LINE**

PARCEL NUMBER	SCHOOL DIST.	VOL/PAGE - REG. DEEDS	TOTAL ACRES OF DESC.	ACREAGE & VALUE OF DESCRIPTION SUBJECT TO GENERAL PROPERTY TAX						6. MFL CLOSED ENTERED AFTER 2004 7. MFL OPEN ENTERED BEFORE 2005 8. MFL CLOSED ENTERED BEFORE 2005		EXEMPT FROM GEN. PROPERTY TAX		ACRES THIS LINE
NAME & ADDRESS	SEC. TN. RANGE DESCRIPTION OF PROPERTY	C O D E	ACRES	LAND VALUE	IMPROVEMENT VALUE	TOTAL VALUE	C O D E	ACRES	VALUE	C O D E	ACRES			
01580358080 01580358080 TODD RUSSELL BOIVIN, AVERY TOURTILLOTT PO BOX 1152 KESHENA, WI, 54135	MENOMINEE INDIAN SCHOOL DISTRICT 3434 N3458 STH 55 WOLF RIVER & 55 PAR. 2 VOL. 1 PG. 19,20 CSM (40)	B	1.48	\$5,700	\$33,200	\$38,900						1.48		
01580358090 01580358090 M.I.T.W.; GUY KESHENA PO BOX 910 KESHENA, WI, 54135	MENOMINEE INDIAN SCHOOL DISTRICT 3434 N3610 STH 55 WOLF RIVER & 55 PART OF THE NW/4 SEC.19 (40) PT LYING WEST OF HWY									X5	0.00	0.00		
01580358095 01580358095 WASHINAWATOK, KAREN W3600 STH 55 KESHENA, WI, 54135	MENOMINEE INDIAN SCHOOL DISTRICT 3434 N3610 STH 55									X3	0.00	0.00		

YEAR
2023

State No.

ASSESSMENT ROLL FOR MENOMINEE Menominee COUNTY

KEY TO
CODES1.A - RESIDENTIAL
2.B - COMMERCIAL
3.C - MANUFACTURING
4.D - AGRICULTURAL5.E - UNDEVELOPED
5m - AGRICULTURAL FOREST
6.F - PRODUCTIVE FOREST LANDS
7.G - OTHER1. PFC REG. ENTERED BEFORE 1/1/72
2. PFC REG. ENTERED AFTER 12/31/71
3. PFC SPECIAL CLASSIFICATION
4. COUNTY FOREST CROP
5. MFL OPEN ENTERED AFTER 2004
6. MFL CLOSED ENTERED AFTER 2004
7. MFL OPEN ENTERED BEFORE 2005
8. MFL CLOSED ENTERED BEFORE 20051. FEDERAL
2. STATE
3. COUNTY
4. OTHEREXEMPT FROM GEN.
PROPERTY TAXTOTAL
ACRES
THIS
LINE

PARCEL NUMBER	SCHOOL DIST.	VOL/PAGE - REG. DEEDS	TOTAL ACRES OF DESC.	ACREAGE & VALUE OF DESCRIPTION SUBJECT TO GENERAL PROPERTY TAX								EXEMPT FROM GEN. PROPERTY TAX		TOTAL ACRES THIS LINE
NAME & ADDRESS	SEC. TN. RANGE DESCRIPTION OF PROPERTY	C O D E	ACRES	LAND VALUE	IMPROVEMENT VALUE	TOTAL VALUE	C O D E	ACRES	VALUE	C O D E	ACRES			
3001 01580358100 01580358100 GUY F KESHENA PO BOX 910 KESHENA, WI, 54135	MENOMINEE INDIAN SCHOOL DISTRICT 3434 N3706 STH 55 WOLF RIVER & 55 LOT 1 VOL.2 PG.76 CSM (4 0)									X4	2.75			2.75
3002 01580359010 01580359010 SUSAN A VIGUE 17409 OAK ST BRIMFIELD, IL, 61517	MENOMINEE INDIAN SCHOOL DISTRICT 3434 N3790 STH 55 THAT PART OF THE N/2 OF LOT 7 OF THE S/2 OF THE S/2 LYING E OF HWY 55 THAT PART OF THE W/2 OF THE NE/4 OF THE SE/4 OF TH E SW/4 OF SEC.18 (40)	F A	16.50 1.00	\$41,200 \$4,500	\$0 \$17,500	\$41,200 \$22,000								17.50
Parcel Total			17.50	\$45,700	\$17,500	\$63,200		0.00	\$0		0.00			
3003 01580359020 01580359020 DODGE, LEAH S. PO BOX 95 ONEIDA, WI, 54155	MENOMINEE INDIAN SCHOOL DISTRICT 3434 N3821 STH 55 WOLF RIVER & 55 LOT 1 VOL.2 PG.26 CSM (4 0)	A	1.29	\$15,700	\$47,700	\$63,400								1.29

YEAR 2023	State No.
--------------	-----------

ASSESSMENT ROLL FOR MENOMINEE Menominee COUNTY

KEY TO
CODES

1.A - RESIDENTIAL
2.B - COMMERCIAL
3.C - MANUFACTURING
4.D - AGRICULTURAL

5.E - UNDEVELOPED
5m - AGRICULTURAL FOREST
6.F - PRODUCTIVE FOREST LANDS
7.G - OTHER

1. PFC REG. ENTERED BEFORE 1/1/72
2. PFC REG. ENTERED AFTER 12/31/71
3. PFC SPECIAL CLASSIFICATION
4. COUNTY FOREST CROP
5. MFL OPEN ENTERED AFTER 2004
6. MFL CLOSED ENTERED AFTER 2004
7. MFL OPEN ENTERED BEFORE 2005
8. MFL CLOSED ENTERED BEFORE 2005

1. FEDERAL
2. STATE
3. COUNTY
4. OTHER

EXEMPT FROM GEN.
PROPERTY TAX

TOTAL
ACRES
THIS
LINE

PARCEL NUMBER	SCHOOL DIST.	VOL/PAGE - REG. DEEDS	TOTAL ACRES OF DESC.	ACREAGE & VALUE OF DESCRIPTION SUBJECT TO GENERAL PROPERTY TAX						6. MFL CLOSED ENTERED AFTER 2004 7. MFL OPEN ENTERED BEFORE 2005 8. MFL CLOSED ENTERED BEFORE 2005		EXEMPT FROM GEN. PROPERTY TAX		ACRES THIS LINE
NAME & ADDRESS	SEC. TN. RANGE DESCRIPTION OF PROPERTY	C O D E	ACRES	LAND VALUE	IMPROVEMENT VALUE	TOTAL VALUE	C O D E	ACRES	VALUE	C O D E	ACRES			
01580359030 01580359030 KESHENA, GUY F. PO BOX 910 KESHENA, WI, 54135	MENOMINEE INDIAN SCHOOL DISTRICT 3434 N3920 STH 55 THAT PART OF THE N. 1/2 OF GOV. LOT 5, S . OF CTH M & E. OF STH 55 & THAT PART OF THE S.1/2 OF GOV. LOT 5, E OF STH 55(EX CEPT 1.7 ACRES TO GEORGETTE WILBER) (MAP PG 40)									X4	0.00	0.00		
01580359040 01580359040 KESHENA, GUY F. PO BOX 910 KESHENA, WI, 54135	MENOMINEE INDIAN SCHOOL DISTRICT 3434 STH 55 WOLF RIVER & 55 PARCEL 48 VOL. 1 PG. 46 MISC. CSM (40)									X4	0.00	0.00		
01580359050 01580359050 U.S.A. IN TRUST NOT AVAILABLE NOT AVAILABLE, NA, 00000	MENOMINEE INDIAN SCHOOL DISTRICT 3434 STH 55 WOLF RIVER & 55 LOT 1 VOL.2 PG.165 CSM									X1	0.00	0.00		

YEAR 2023	State No.
--------------	-----------

ASSESSMENT ROLL FOR MENOMINEE Menominee COUNTY[illegible]

YEAR
2023

State No.

ASSESSMENT ROLL FOR MENOMINEE Menominee COUNTYKEY TO
CODES1.A - RESIDENTIAL
2.B - COMMERCIAL
3.C - MANUFACTURING
4.D - AGRICULTURAL5.E - UNDEVELOPED
5m - AGRICULTURAL FOREST
6.F - PRODUCTIVE FOREST LANDS
7.G - OTHER1. PFC REG. ENTERED BEFORE 1/1/72
2. PFC REG. ENTERED AFTER 12/31/71
3. PFC SPECIAL CLASSIFICATION
4. COUNTY FOREST CROP
5. MFL OPEN ENTERED AFTER 2004
6. MFL CLOSED ENTERED AFTER 2004
7. MFL OPEN ENTERED BEFORE 2005
8. MFL CLOSED ENTERED BEFORE 20051. FEDERAL
2. STATE
3. COUNTY
4. OTHEREXEMPT FROM GEN.
PROPERTY TAX**TOTAL
ACRES
THIS
LINE**

PARCEL NUMBER	SCHOOL DIST.	VOL/PAGE - REG. DEEDS	TOTAL ACRES OF DESC.	ACREAGE & VALUE OF DESCRIPTION SUBJECT TO GENERAL PROPERTY TAX						6. MFL CLOSED ENTERED AFTER 2004 7. MFL OPEN ENTERED BEFORE 2005 8. MFL CLOSED ENTERED BEFORE 2005		EXEMPT FROM GEN. PROPERTY TAX		ACRES THIS LINE
NAME & ADDRESS	SEC. TN. RANGE DESCRIPTION OF PROPERTY	C O D E	ACRES	LAND VALUE	IMPROVEMENT VALUE	TOTAL VALUE	C O D E	ACRES	VALUE	C O D E	ACRES			
01580359080 01580359080 U.S.A. IN TRUST NOT AVAILABLE NOT AVAILABLE, NA, 00000	MENOMINEE INDIAN SCHOOL DISTRICT 3434 STH 55 WOLF RIVER & 55 CSM 79, L1,V3,P90 (75) SEC13 T30N R15E									X1	0.00	0.00		
01580359085 01580359085 BRIAN PETERS N2765 HWY 55 WHITE LAKE, WI, 54491	MENOMINEE INDIAN SCHOOL DISTRICT 3434 STH 55 WOLF RIVER & 55 CSM 79 L2,V3,P90 (79) SEC13 T30N R15E	A	0.37	\$30,000	\$0	\$30,000						0.37		
01580359090 01580359090 KESHENA, GUY F PO BOX 910 KESHENA, WI, 54135	MENOMINEE INDIAN SCHOOL DISTRICT 3434 N4571 STH 55 WOLF RIVER & 55 LOT 5 VOL.3 PG.63 CSM BE ING PART OF PAR.33 VOL.1 PG30 CSM (51)									X4	0.00	0.00		

YEAR
2023

State No.

ASSESSMENT ROLL FOR MENOMINEE Menominee COUNTYKEY TO
CODES1.A - RESIDENTIAL
2.B - COMMERCIAL
3.C - MANUFACTURING
4.D - AGRICULTURAL5.E - UNDEVELOPED
5m - AGRICULTURAL FOREST
6.F - PRODUCTIVE FOREST LANDS
7.G - OTHER1. PFC REG. ENTERED BEFORE 1/1/72
2. PFC REG. ENTERED AFTER 12/31/71
3. PFC SPECIAL CLASSIFICATION
4. COUNTY FOREST CROP
5. MFL OPEN ENTERED AFTER 2004
6. MFL CLOSED ENTERED AFTER 2004
7. MFL OPEN ENTERED BEFORE 2005
8. MFL CLOSED ENTERED BEFORE 20051. FEDERAL
2. STATE
3. COUNTY
4. OTHEREXEMPT FROM GEN.
PROPERTY TAX**TOTAL
ACRES
THIS
LINE**

PARCEL NUMBER	SCHOOL DIST.	VOL/PAGE - REG. DEEDS	TOTAL ACRES OF DESC.	ACREAGE & VALUE OF DESCRIPTION SUBJECT TO GENERAL PROPERTY TAX					6. MFL CLOSED ENTERED AFTER 2004 7. MFL OPEN ENTERED BEFORE 2005 8. MFL CLOSED ENTERED BEFORE 2005			EXEMPT FROM GEN. PROPERTY TAX		ACRES THIS LINE
NAME & ADDRESS	SEC. TN. RANGE DESCRIPTION OF PROPERTY	C O D E	ACRES	LAND VALUE	IMPROVEMENT VALUE	TOTAL VALUE	C O D E	ACRES	VALUE	C O D E	ACRES			
01580359091 01580359091 KATHERINE L CHONOS 218 W PARKWAY AVE OSHKOSH, WI, 54901	MENOMINEE INDIAN SCHOOL DISTRICT 3434 STH 55 WOLF RIVER & 55 LOT 4 VOL.3 PG.63 CSM BE ING PART OF PAR.33 VOL.1 PG.30 CSM (51)	A	1.12	\$4,800	\$0	\$4,800						1.12		
01580359092 01580359092 EDWARDINE J SANAPAW PO BOX 681 KESHENA, WI, 54135	MENOMINEE INDIAN SCHOOL DISTRICT 3434 N4533 STH 55 WOLF RIVER & 55 LOT 3 VOL. 3 PG. 63 CSM BEING PART OF PAR. 33 VOL 1 PG 30 CSM 51	A	0.96	\$4,400	\$9,300	\$13,700						0.96		
01580359093 01580359093 FIRGENS, KENNETH PO BOX 442 KESHENA, WI, 54135	MENOMINEE INDIAN SCHOOL DISTRICT 3434 N4540 STH 55 WOLF RIVER & 55 LOT 2 VOL.3 PG.63 CSM BE ING PART OF PAR.33 VOL.1 PG.30 CSM (51) N/K/A LOT 1, VOL 3, PG 216 CSM#139	A	1.58	\$5,900	\$9,700	\$15,600						1.58		

YEAR
2023

State No.

ASSESSMENT ROLL FOR MENOMINEE Menominee COUNTYKEY TO
CODES1.A - RESIDENTIAL
2.B - COMMERCIAL
3.C - MANUFACTURING
4.D - AGRICULTURAL5.E - UNDEVELOPED
5m - AGRICULTURAL FOREST
6.F - PRODUCTIVE FOREST LANDS
7.G - OTHER1. PFC REG. ENTERED BEFORE 1/1/72
2. PFC REG. ENTERED AFTER 12/31/71
3. PFC SPECIAL CLASSIFICATION
4. COUNTY FOREST CROP
5. MFL OPEN ENTERED AFTER 2004
6. MFL CLOSED ENTERED AFTER 2004
7. MFL OPEN ENTERED BEFORE 2005
8. MFL CLOSED ENTERED BEFORE 20051. FEDERAL
2. STATE
3. COUNTY
4. OTHEREXEMPT FROM GEN.
PROPERTY TAX**TOTAL
ACRES
THIS
LINE**

PARCEL NUMBER	SCHOOL DIST.	VOL/PAGE - REG. DEEDS	TOTAL ACRES OF DESC.	ACREAGE & VALUE OF DESCRIPTION SUBJECT TO GENERAL PROPERTY TAX							6. MFL CLOSED ENTERED AFTER 2004 7. MFL OPEN ENTERED BEFORE 2005 8. MFL CLOSED ENTERED BEFORE 2005		EXEMPT FROM GEN. PROPERTY TAX		ACRES THIS LINE
NAME & ADDRESS	SEC. TN. RANGE DESCRIPTION OF PROPERTY	C O D E	ACRES	LAND VALUE	IMPROVEMENT VALUE	TOTAL VALUE	C O D E	ACRES	VALUE	C O D E	ACRES				
01580359094 01580359094 FIRGENS, KENNETH R PO BOX 442 KESHENA, WI, 54135	MENOMINEE INDIAN SCHOOL DISTRICT 3434 N4570 STH 55 WOLF RIVER & 55 LOT 1 VOL.3 PG.63 CSM BE ING PART OF PAR.33 VOL.1 PG.30 CSM (51)	A	1.57	\$5,900	\$5,000	\$10,900							1.57		
01580359095 01580359095 CORN, JULIA PO BOX 681 KESHENA, WI, 54135	MENOMINEE INDIAN SCHOOL DISTRICT 3434 N4541 STH 55 LOT 2 OF CSM #140 RECORDED IN VOL. 69, P AGE 217 OF MEN COUNTY REGISTRY. DOCUMENT #25939	A	0.61	\$3,500	\$72,600	\$76,100							0.61		
01580359096 01580359096 SHANNON T CHONOS 507 E COLUMBIAN AVE NEENAH, WI, 54956	MENOMINEE INDIAN SCHOOL DISTRICT 3434 N4536 STH 55 LOT 2, CSM 139, PG 216, F/K/A/ WOLF RIVER & 55 LOT 2, VOL 3, PG 63 CSM BEING PART OF PAR. 33 VOL 1, PG 30 CSM (51) N/K/A LOT 2, VOL 3, PG 216 CSM# 139 (NOW SHOWN AS 1.579 AC)	A	1.58	\$5,900	\$0	\$5,900							1.58		

YEAR
2023

State No.

ASSESSMENT ROLL FOR MENOMINEE Menominee COUNTYKEY TO
CODES1.A - RESIDENTIAL
2.B - COMMERCIAL
3.C - MANUFACTURING
4.D - AGRICULTURAL5.E - UNDEVELOPED
5m - AGRICULTURAL FOREST
6.F - PRODUCTIVE FOREST LANDS
7.G - OTHER1. PFC REG. ENTERED BEFORE 1/1/72
2. PFC REG. ENTERED AFTER 12/31/71
3. PFC SPECIAL CLASSIFICATION
4. COUNTY FOREST CROP
5. MFL OPEN ENTERED AFTER 2004
6. MFL CLOSED ENTERED AFTER 2004
7. MFL OPEN ENTERED BEFORE 2005
8. MFL CLOSED ENTERED BEFORE 20051. FEDERAL
2. STATE
3. COUNTY
4. OTHEREXEMPT FROM GEN.
PROPERTY TAX**TOTAL
ACRES
THIS
LINE**

PARCEL NUMBER	SCHOOL DIST.	VOL/PAGE - REG. DEEDS	TOTAL ACRES OF DESC.	ACREAGE & VALUE OF DESCRIPTION SUBJECT TO GENERAL PROPERTY TAX						EXEMPT FROM GEN. PROPERTY TAX		ACRES THIS LINE
NAME & ADDRESS	SEC. TN. RANGE DESCRIPTION OF PROPERTY	C O D E	ACRES	LAND VALUE	IMPROVEMENT VALUE	TOTAL VALUE	C O D E	ACRES	VALUE	C O D E	ACRES	
01580359100 01580359100 U.S.A. IN TRUST NOT AVAILABLE NOT AVAILABLE, NA, 00000	MENOMINEE INDIAN SCHOOL DISTRICT 3434 STH 55 WOLF RIVER & 55 LOT 5 SEC.14									X1	0.00	0.00
01580360010 01580360010 D/B/A SHOTGUN EDDY RAFTS PETERS,BRIAN J.; ET AL. N2765 STATE HIGHWAY 55 WHITE LAKE, WI, 54491-9795	MENOMINEE INDIAN SCHOOL DISTRICT 3434 N6679 STH 55 WOLF RIVER & 55 LOTS 1,2 PG. 1 CSM (87)	A	2.90	\$9,300	\$10,500	\$19,800						2.90
01580360020 01580360020 U.S.A. IN TRUST NOT AVAILABLE NOT AVAILABLE, NA, 00000	MENOMINEE INDIAN SCHOOL DISTRICT 3434 STH 55 WOLF RIVER & 55 LOT 1 VOL.2 PG.65 CSM									X1	0.00	0.00

YEAR
2023

State No.

ASSESSMENT ROLL FOR MENOMINEE Menominee COUNTYKEY TO
CODES1.A - RESIDENTIAL
2.B - COMMERCIAL
3.C - MANUFACTURING
4.D - AGRICULTURAL5.E - UNDEVELOPED
5m - AGRICULTURAL FOREST
6.F - PRODUCTIVE FOREST LANDS
7.G - OTHER1. PFC REG. ENTERED BEFORE 1/1/72
2. PFC REG. ENTERED AFTER 12/31/71
3. PFC SPECIAL CLASSIFICATION
4. COUNTY FOREST CROP
5. MFL OPEN ENTERED AFTER 2004
6. MFL CLOSED ENTERED AFTER 2004
7. MFL OPEN ENTERED BEFORE 2005
8. MFL CLOSED ENTERED BEFORE 20051. FEDERAL
2. STATE
3. COUNTY
4. OTHEREXEMPT FROM GEN.
PROPERTY TAX**TOTAL
ACRES
THIS
LINE**

PARCEL NUMBER	SCHOOL DIST.	VOL/PAGE - REG. DEEDS	TOTAL ACRES OF DESC.	ACREAGE & VALUE OF DESCRIPTION SUBJECT TO GENERAL PROPERTY TAX								EXEMPT FROM GEN. PROPERTY TAX		TOTAL ACRES THIS LINE
NAME & ADDRESS	SEC. TN. RANGE DESCRIPTION OF PROPERTY	C O D E	ACRES	LAND VALUE	IMPROVEMENT VALUE	TOTAL VALUE	C O D E	ACRES	VALUE	C O D E	ACRES			
3022 01590361010 01590361010 LESLIE J PETERS, A SINGLE PERSON FOR & ON BEHALF OF THE MITW PO BOX 910 KESHENA, WI, 54135	MENOMINEE INDIAN SCHOOL DISTRICT 3434 W2271 CTH M C.T.H. M LOT 1 VOL.2 PG.91 CSM									X4	5.16			5.16
3023 01590361020 01590361020 U.S.A. IN TRUST NOT AVAILABLE NOT AVAILABLE, NA, 00000	MENOMINEE INDIAN SCHOOL DISTRICT 3434 CTH M C.T.H. M VOL.2 PG.129 CSM									X1	0.00			0.00
3024 01590361030 01590361030 ALAN WESCOTT W2274 CTY HIGHWAY M KESHENA, WI, 54135	MENOMINEE INDIAN SCHOOL DISTRICT 3434 W2274 CTH M C.T.H. M NE/4 S/2 SEC.18 (40) T29N R16E	A	1.50	\$5,700	\$76,300	\$82,000								1.50

YEAR
2023

State No.

ASSESSMENT ROLL FOR MENOMINEE Menominee COUNTYKEY TO
CODES1.A - RESIDENTIAL
2.B - COMMERCIAL
3.C - MANUFACTURING
4.D - AGRICULTURAL5.E - UNDEVELOPED
5m - AGRICULTURAL FOREST
6.F - PRODUCTIVE FOREST LANDS
7.G - OTHER1. PFC REG. ENTERED BEFORE 1/1/72
2. PFC REG. ENTERED AFTER 12/31/71
3. PFC SPECIAL CLASSIFICATION
4. COUNTY FOREST CROP
5. MFL OPEN ENTERED AFTER 2004
6. MFL CLOSED ENTERED AFTER 2004
7. MFL OPEN ENTERED BEFORE 2005
8. MFL CLOSED ENTERED BEFORE 20051. FEDERAL
2. STATE
3. COUNTY
4. OTHEREXEMPT FROM GEN.
PROPERTY TAX**TOTAL
ACRES
THIS
LINE**

PARCEL NUMBER	SCHOOL DIST.	VOL/PAGE - REG. DEEDS	TOTAL ACRES OF DESC.	ACREAGE & VALUE OF DESCRIPTION SUBJECT TO GENERAL PROPERTY TAX					6. MFL CLOSED ENTERED AFTER 2004 7. MFL OPEN ENTERED BEFORE 2005 8. MFL CLOSED ENTERED BEFORE 2005		EXEMPT FROM GEN. PROPERTY TAX		ACRES THIS LINE
NAME & ADDRESS	SEC. TN. RANGE DESCRIPTION OF PROPERTY	C O D E	ACRES	LAND VALUE	IMPROVEMENT VALUE	TOTAL VALUE	C O D E	ACRES	VALUE	C O D E	ACRES		
01590361040 01590361040 U.S.A. IN TRUST NOT AVAILABLE NOT AVAILABLE, NA, 00000	MENOMINEE INDIAN SCHOOL DISTRICT 3434 W2225 CTH M THAT PART OF THE NE/4 E/2 SW/2 OF SEC.18 T29N R16E LYING S. OF CTH M (8 ACRES MO RE OR LESS)									X1	0.00	0.00	
01590361041 01590361041 GARY SHAWANO W2201 CTH M KESHENA, WI, 54135	MENOMINEE INDIAN SCHOOL DISTRICT 3434 W2201 CTH M THAT PART OF THE E/2 SW/4 NW/4 OF SEC. 1 8 T29N R16E S. OF CTH M (40)	A	2.00	\$7,000	\$3,700	\$10,700						2.00	
01590361050 01590361050 MENOMINEE INDIAN TRIBE OF WISCONSIN PO BOX 910 KESHENA, WI, 54135	MENOMINEE INDIAN SCHOOL DISTRICT 3434 W2238 CTH M C.T.H. M LOT 3 VOL.2 PG.125 CSM (40)									X4	3.94	3.94	

YEAR
2023

State No.

ASSESSMENT ROLL FOR MENOMINEE Menominee COUNTYKEY TO
CODES1.A - RESIDENTIAL
2.B - COMMERCIAL
3.C - MANUFACTURING
4.D - AGRICULTURAL5.E - UNDEVELOPED
5m - AGRICULTURAL FOREST
6.F - PRODUCTIVE FOREST LANDS
7.G - OTHER1. PFC REG. ENTERED BEFORE 1/1/72
2. PFC REG. ENTERED AFTER 12/31/71
3. PFC SPECIAL CLASSIFICATION
4. COUNTY FOREST CROP
5. MFL OPEN ENTERED AFTER 2004
6. MFL CLOSED ENTERED AFTER 2004
7. MFL OPEN ENTERED BEFORE 2005
8. MFL CLOSED ENTERED BEFORE 20051. FEDERAL
2. STATE
3. COUNTY
4. OTHEREXEMPT FROM GEN.
PROPERTY TAX**TOTAL
ACRES
THIS
LINE**

PARCEL NUMBER	SCHOOL DIST.	VOL/PAGE - REG. DEEDS	TOTAL ACRES	ACREAGE & VALUE OF DESCRIPTION SUBJECT TO GENERAL PROPERTY TAX						EXEMPT FROM GEN. PROPERTY TAX			ACRES THIS LINE
		OF DESC.		ACRES	LAND VALUE	IMPROVEMENT VALUE	TOTAL VALUE		ACRES	VALUE		ACRES	
01590361060 01590361060	MENOMINEE INDIAN SCHOOL DISTRICT 3434	W2210 CTH M C.T.H.M LOT 2 VOL. 2 PG 125 CSM (40)	A	4.95	\$14,400	\$101,800	\$116,200						4.95
O'BRIEN, DENNIS & DELORES W2210 COUNTY HIGHWAY M KESHENA, WI, 54135													
01590361070 01590361070	MENOMINEE INDIAN SCHOOL DISTRICT 3434	W1632 CTH M C.T.H. M PART OF SW/4 NW/4 VOL.2 PG.122 SEC.16 T29N R16E (41)	A	4.51	\$13,300	\$0	\$13,300						4.51
KATHLEEN CISKOSKI, KRIS GOODWILL W145N7356 NORTHWOOD DR. MENOMONEE FALLS, WI, 53051													
01590361080 01590361080	MENOMINEE INDIAN SCHOOL DISTRICT 3434	CTH M C.T.H. M LOT 1 VOL.2 PG.155 CSM PART OF SW/4 SE/4 OF SEC 16 T29N R16E									X1	0.00	0.00
U.S.A. IN TRUST NOT AVAILABLE NOT AVAILABLE, NA, 00000													

YEAR
2023

State No.

ASSESSMENT ROLL FOR MENOMINEE Menominee COUNTYKEY TO
CODES1.A - RESIDENTIAL
2.B - COMMERCIAL
3.C - MANUFACTURING
4.D - AGRICULTURAL5.E - UNDEVELOPED
5m - AGRICULTURAL FOREST
6.F - PRODUCTIVE FOREST LANDS
7.G - OTHER1. PFC REG. ENTERED BEFORE 1/1/72
2. PFC REG. ENTERED AFTER 12/31/71
3. PFC SPECIAL CLASSIFICATION
4. COUNTY FOREST CROP
5. MFL OPEN ENTERED AFTER 2004
6. MFL CLOSED ENTERED AFTER 2004
7. MFL OPEN ENTERED BEFORE 2005
8. MFL CLOSED ENTERED BEFORE 20051. FEDERAL
2. STATE
3. COUNTY
4. OTHEREXEMPT FROM GEN.
PROPERTY TAX**TOTAL
ACRES
THIS
LINE**

PARCEL NUMBER	SCHOOL DIST.	VOL/PAGE - REG. DEEDS	TOTAL ACRES OF DESC.	ACREAGE & VALUE OF DESCRIPTION SUBJECT TO GENERAL PROPERTY TAX								EXEMPT FROM GEN. PROPERTY TAX		TOTAL ACRES THIS LINE
NAME & ADDRESS	SEC. TN. RANGE DESCRIPTION OF PROPERTY	C O D E	ACRES	LAND VALUE	IMPROVEMENT VALUE	TOTAL VALUE	C O D E	ACRES	VALUE	C O D E	ACRES			
3031 01590361090 01590361090 U.S.A. IN TRUST NOT AVAILABLE NOT AVAILABLE, NA, 00000	MENOMINEE INDIAN SCHOOL DISTRICT 3434 CTH M C.T.H. M SEC.14 T29N R16E (6.93 ACRES)									X1	0.00			0.00
3032 01590361100 01590361100 U.S.A. IN TRUST NOT AVAILABLE NOT AVAILABLE, NA, 00000	MENOMINEE INDIAN SCHOOL DISTRICT 3434 CTH M C.T.H. M PART OF THE E/2 SE/4 NE/4 OF SE C.16 T29N R16E 2.75 ACRES LYING N.OF CTH M									X1	0.00			0.00
3033 01590362010 01590362010 U.S.A. IN TRUST NOT AVAILABLE NOT AVAILABLE, NA, 00000	MENOMINEE INDIAN SCHOOL DISTRICT 3434 CTH M S/2 S/2 SW/4 NW/4 CTH M N/2 NW/4 SW/4 N/ 2 S/2 NW/4 SW/4 SEC.15 & THAT PART OF SE C. 16 T29N R16E									X1	0.00			0.00

YEAR
2023

State No.

ASSESSMENT ROLL FOR MENOMINEE Menominee COUNTYKEY TO
CODES1.A - RESIDENTIAL
2.B - COMMERCIAL
3.C - MANUFACTURING
4.D - AGRICULTURAL5.E - UNDEVELOPED
5m - AGRICULTURAL FOREST
6.F - PRODUCTIVE FOREST LANDS
7.G - OTHER1. PFC REG. ENTERED BEFORE 1/1/72
2. PFC REG. ENTERED AFTER 12/31/71
3. PFC SPECIAL CLASSIFICATION
4. COUNTY FOREST CROP
5. MFL OPEN ENTERED AFTER 2004
6. MFL CLOSED ENTERED AFTER 2004
7. MFL OPEN ENTERED BEFORE 2005
8. MFL CLOSED ENTERED BEFORE 20051. FEDERAL
2. STATE
3. COUNTY
4. OTHEREXEMPT FROM GEN.
PROPERTY TAX**TOTAL
ACRES
THIS
LINE**

PARCEL NUMBER	SCHOOL DIST.	VOL/PAGE - REG. DEEDS	TOTAL ACRES OF DESC.	ACREAGE & VALUE OF DESCRIPTION SUBJECT TO GENERAL PROPERTY TAX						6. MFL CLOSED ENTERED AFTER 2004 7. MFL OPEN ENTERED BEFORE 2005 8. MFL CLOSED ENTERED BEFORE 2005		EXEMPT FROM GEN. PROPERTY TAX		ACRES THIS LINE
NAME & ADDRESS	SEC. TN. RANGE DESCRIPTION OF PROPERTY	C O D E	ACRES	LAND VALUE	IMPROVEMENT VALUE	TOTAL VALUE	C O D E	ACRES	VALUE	C O D E	ACRES			
01590362020 01590362020 U.S.A. IN TRUST NOT AVAILABLE NOT AVAILABLE, NA, 00000	MENOMINEE INDIAN SCHOOL DISTRICT 3434 CTH M C.T.H. M PAR.25 VOL.1 PG.17 CSM									X1	0.00	0.00		
01590362030 01590362030 U.S.A. IN TRUST NOT AVAILABLE NOT AVAILABLE, NA, 00000	MENOMINEE INDIAN SCHOOL DISTRICT 3434 CTH M C.T.H. M TRACT 40 SEC.15 T29N R16E									X1	0.00	0.00		
01590362040 01590362040 U.S.A. IN TRUST NOT AVAILABLE NOT AVAILABLE, NA, 00000	MENOMINEE INDIAN SCHOOL DISTRICT 3434 CTH M C.T.H. M NW/4 NE/4 E.OF OTRODOVES ROAD S EC.14 T29N R16E									X1	0.00	0.00		

3034

3035

3036

YEAR
2023

State No.

ASSESSMENT ROLL FOR MENOMINEE Menominee COUNTYKEY TO
CODES1.A - RESIDENTIAL
2.B - COMMERCIAL
3.C - MANUFACTURING
4.D - AGRICULTURAL5.E - UNDEVELOPED
5m - AGRICULTURAL FOREST
6.F - PRODUCTIVE FOREST LANDS
7.G - OTHER1. PFC REG. ENTERED BEFORE 1/1/72
2. PFC REG. ENTERED AFTER 12/31/71
3. PFC SPECIAL CLASSIFICATION
4. COUNTY FOREST CROP
5. MFL OPEN ENTERED AFTER 2004
6. MFL CLOSED ENTERED AFTER 2004
7. MFL OPEN ENTERED BEFORE 2005
8. MFL CLOSED ENTERED BEFORE 20051. FEDERAL
2. STATE
3. COUNTY
4. OTHEREXEMPT FROM GEN.
PROPERTY TAX**TOTAL
ACRES
THIS
LINE**

PARCEL NUMBER	SCHOOL DIST.	VOL/PAGE - REG. DEEDS	TOTAL ACRES OF DESC.	ACREAGE & VALUE OF DESCRIPTION SUBJECT TO GENERAL PROPERTY TAX						6. MFL CLOSED ENTERED AFTER 2004 7. MFL OPEN ENTERED BEFORE 2005 8. MFL CLOSED ENTERED BEFORE 2005		EXEMPT FROM GEN. PROPERTY TAX		ACRES THIS LINE
NAME & ADDRESS	SEC. TN. RANGE DESCRIPTION OF PROPERTY	C O D E	ACRES	LAND VALUE	IMPROVEMENT VALUE	TOTAL VALUE	C O D E	ACRES	VALUE	C O D E	ACRES			
01590362050 01590362050 M.I.T.W. PO BOX 910 KESHENA, WI, 54135	MENOMINEE INDIAN SCHOOL DISTRICT 3434 W664 CTH M C.T.H. M PART OF SE/4 NW/4 & PART OF SW/ 4 SEC.14 T29N R16E (42)									X5	24.39	24.39		
01590362051 01590362051 DARRYL J & CHRYSTAL R PYAWASAY W690 CTH M SURING, WI, 54174	MENOMINEE INDIAN SCHOOL DISTRICT 3434 W690 CTH M PART SE/4 NW/4 SW/4 NE/4 SEC. 14 29N 16E (42)	A	3.82	\$11,500	\$78,500	\$90,000						3.82		
01590362060 01590362060 WASHINAWATOK, JAMES; EL-ISSA, MAEH-KI-KAY-SIC 6108 SANTA CLARA DR FARMINGTON, NM, 87402	MENOMINEE INDIAN SCHOOL DISTRICT 3434 W586 CTH M C.T.H. M THE WESTERLY 4.93 ACRES OF S3/4 SE/4 NE/4 OF SEC.14 T29N R16E (42)	A	4.93	\$14,300	\$0	\$14,300						4.93		

YEAR
2023

State No.

ASSESSMENT ROLL FOR MENOMINEE Menominee COUNTYKEY TO
CODES1.A - RESIDENTIAL
2.B - COMMERCIAL
3.C - MANUFACTURING
4.D - AGRICULTURAL5.E - UNDEVELOPED
5m - AGRICULTURAL FOREST
6.F - PRODUCTIVE FOREST LANDS
7.G - OTHER1. PFC REG. ENTERED BEFORE 1/1/72
2. PFC REG. ENTERED AFTER 12/31/71
3. PFC SPECIAL CLASSIFICATION
4. COUNTY FOREST CROP
5. MFL OPEN ENTERED AFTER 2004
6. MFL CLOSED ENTERED AFTER 2004
7. MFL OPEN ENTERED BEFORE 2005
8. MFL CLOSED ENTERED BEFORE 20051. FEDERAL
2. STATE
3. COUNTY
4. OTHEREXEMPT FROM GEN.
PROPERTY TAX**TOTAL
ACRES
THIS
LINE**

PARCEL NUMBER	SCHOOL DIST.	VOL/PAGE - REG. DEEDS	TOTAL ACRES OF DESC.	ACREAGE & VALUE OF DESCRIPTION SUBJECT TO GENERAL PROPERTY TAX							6. MFL CLOSED ENTERED AFTER 2004 7. MFL OPEN ENTERED BEFORE 2005 8. MFL CLOSED ENTERED BEFORE 2005		EXEMPT FROM GEN. PROPERTY TAX	ACRES THIS LINE
NAME & ADDRESS	SEC. TN. RANGE DESCRIPTION OF PROPERTY	C O D E	ACRES	LAND VALUE	IMPROVEMENT VALUE	TOTAL VALUE	C O D E	ACRES	VALUE	C O D E	ACRES			
01590362070 01590362070 LONG, PATRICK & LONG, JAMES W563 E CTY RD M SURING, WI, 54174	MENOMINEE INDIAN SCHOOL DISTRICT 3434 W632 OTRADOVIC LOOP ROAD C.T.H. M N/2 SE/2 SE/4 BOUND BY & LYING N OF ORTRADOVEC RD NE/4 SW/4 SEC.14 T29N R16E VOL.2 PG.46 CSM (42)	F	19.50	\$48,800	\$0	\$48,800						19.50		
01590362071 01590362071 KELLEY,BRIAN,L, W576 OTRADOVIC LOOP RD SURING, WI, 54174	MENOMINEE INDIAN SCHOOL DISTRICT 3434 W659 CTH M PART OF CTH M N/2 SE/2 SE/4 BOUND BY & LYING N OF OTRADOVEC RD NE/4 SW/4 SEC. 14 T29NR16E VOL 2 PG 46 CSM (42) 73 AC M/L	F A	72.00 1.00	\$180,000 \$2,500	\$0 \$17,000	\$180,000 \$19,500						73.00		
Parcel Total			73.00	\$182,500	\$17,000	\$199,500		0.00	\$0		0.00			
01590362072 01590362072 KELLEY,BRIAN,L, W576 OTRADOVIC LOOP RD SURING, WI, 54174	MENOMINEE INDIAN SCHOOL DISTRICT 3434 W576 OTRADOVIC LOOP RD PARCEL A, T PART OF THE NE 1/4 OF THE SE 1/4 OF THE SE 1/4 OF THE SE 1/4 OF SECTION 14, TOWNSHIP 29 N, OF RANGE 16 E MENOMINEE INDIAN RESERVATION, MENOMINEE COUNTY, WISCONSIN BOUNDED AND DESCRIBED AS FOLLOW: COMMENCING AT THE E 1/4 CORNER 23.35 AC M/L	F	23.35	\$58,400	\$0	\$58,400						23.35		

3040

3041

3042

YEAR
2023

State No.

ASSESSMENT ROLL FOR MENOMINEE Menominee COUNTYKEY TO
CODES1.A - RESIDENTIAL
2.B - COMMERCIAL
3.C - MANUFACTURING
4.D - AGRICULTURAL5.E - UNDEVELOPED
5m - AGRICULTURAL FOREST
6.F - PRODUCTIVE FOREST LANDS
7.G - OTHER1. PFC REG. ENTERED BEFORE 1/1/72
2. PFC REG. ENTERED AFTER 12/31/71
3. PFC SPECIAL CLASSIFICATION
4. COUNTY FOREST CROP
5. MFL OPEN ENTERED AFTER 2004
6. MFL CLOSED ENTERED AFTER 2004
7. MFL OPEN ENTERED BEFORE 2005
8. MFL CLOSED ENTERED BEFORE 20051. FEDERAL
2. STATE
3. COUNTY
4. OTHEREXEMPT FROM GEN.
PROPERTY TAX**TOTAL
ACRES
THIS
LINE**

PARCEL NUMBER	SCHOOL DIST.	VOL/PAGE - REG. DEEDS	TOTAL ACRES OF DESC.	ACREAGE & VALUE OF DESCRIPTION SUBJECT TO GENERAL PROPERTY TAX								EXEMPT FROM GEN. PROPERTY TAX		TOTAL ACRES THIS LINE
NAME & ADDRESS	SEC. TN. RANGE DESCRIPTION OF PROPERTY	C O D E	ACRES	LAND VALUE	IMPROVEMENT VALUE	TOTAL VALUE	C O D E	ACRES	VALUE	C O D E	ACRES			
01590362080 01590362080 U.S.A. IN TRUST NOT AVAILABLE NOT AVAILABLE, NA, 00000	MENOMINEE INDIAN SCHOOL DISTRICT 3434	CTH M C.T.H. M NE/4 SW/4 SEC.14 T29N R16E & TH AT PART LYING W OF THE N QUARTERLINE RD & E & N OF OTRODOVEC RD (11 ACRES)								X1	0.00			0.00
01590362090 01590362090 MENOMINEE COUNTY PO BOX 279 KESHENA, WI, 54135	MENOMINEE INDIAN SCHOOL DISTRICT 3434	W563 CTH M C.T.H. M TRACT 39 NE/4 SW/4 N/2 SE/4 SEC .14 T29N R16E (42)								X5	25.55			25.55
01590362100 01590362100 KESHENA, GUY F. PO BOX 910 KESHENA, WI, 54135	MENOMINEE INDIAN SCHOOL DISTRICT 3434	W400 CTH M C.T.H. M SE/4 NE/4 SW/4 NE/4 AND THAT PA RT OF NE/4 NW/4 SW/4 LYING N OF CTH M SE C.14 T29N R16E (2.5 ACRES) (42) N/K/A CSM 242, LOT 1, VOL 2, PG 242 (2.67 ACRES)								X4	0.00			0.00

3043

3044

3045

YEAR
2023

State No.

ASSESSMENT ROLL FOR MENOMINEE Menominee COUNTYKEY TO
CODES1.A - RESIDENTIAL
2.B - COMMERCIAL
3.C - MANUFACTURING
4.D - AGRICULTURAL5.E - UNDEVELOPED
5m - AGRICULTURAL FOREST
6.F - PRODUCTIVE FOREST LANDS
7.G - OTHER1. PFC REG. ENTERED BEFORE 1/1/72
2. PFC REG. ENTERED AFTER 12/31/71
3. PFC SPECIAL CLASSIFICATION
4. COUNTY FOREST CROP
5. MFL OPEN ENTERED AFTER 2004
6. MFL CLOSED ENTERED AFTER 2004
7. MFL OPEN ENTERED BEFORE 2005
8. MFL CLOSED ENTERED BEFORE 20051. FEDERAL
2. STATE
3. COUNTY
4. OTHEREXEMPT FROM GEN.
PROPERTY TAX**TOTAL
ACRES
THIS
LINE**

PARCEL NUMBER	SCHOOL DIST.	VOL/PAGE - REG. DEEDS	TOTAL ACRES OF DESC.	ACREAGE & VALUE OF DESCRIPTION SUBJECT TO GENERAL PROPERTY TAX						6. MFL CLOSED ENTERED AFTER 2004 7. MFL OPEN ENTERED BEFORE 2005 8. MFL CLOSED ENTERED BEFORE 2005		EXEMPT FROM GEN. PROPERTY TAX		ACRES THIS LINE
NAME & ADDRESS	SEC. TN. RANGE DESCRIPTION OF PROPERTY	C O D E	ACRES	LAND VALUE	IMPROVEMENT VALUE	TOTAL VALUE	C O D E	ACRES	VALUE	C O D E	ACRES			
01590363010 01590363010 U.S.A. IN TRUST NOT AVAILABLE NOT AVAILABLE, NA, 00000	MENOMINEE INDIAN SCHOOL DISTRICT 3434 CTH M C.T.H. M NE/4 N/2 NW/4 SW/4 SEC. 13 T29N R16E (10 ACRES)									X1	0.00	0.00		
01590363020 01590363020 DONNA KOTASKA 1111 FRIENDLY LANE ANCHORAGE, AK, 99504	MENOMINEE INDIAN SCHOOL DISTRICT 3434 W176 & W126 CTH M C.T.H. M NE/4 S/2 S/2 SE/4 SEC.13 T29N R 16E (42)	A	3.75	\$11,400	\$52,100	\$63,500						3.75		
01590363030 01590363030 GUY KESHENA PO BOX 910 KESHENA, WI, 54135	MENOMINEE INDIAN SCHOOL DISTRICT 3434 W175 CTH M C.T.H. M TRACT 38 IN THE SE/4 SEC.13 T29 N R16E (42)									X4	69.57	69.57		

YEAR
2023

State No.

ASSESSMENT ROLL FOR MENOMINEE Menominee COUNTYKEY TO
CODES1.A - RESIDENTIAL
2.B - COMMERCIAL
3.C - MANUFACTURING
4.D - AGRICULTURAL5.E - UNDEVELOPED
5m - AGRICULTURAL FOREST
6.F - PRODUCTIVE FOREST LANDS
7.G - OTHER1. PFC REG. ENTERED BEFORE 1/1/72
2. PFC REG. ENTERED AFTER 12/31/71
3. PFC SPECIAL CLASSIFICATION
4. COUNTY FOREST CROP
5. MFL OPEN ENTERED AFTER 2004
6. MFL CLOSED ENTERED AFTER 2004
7. MFL OPEN ENTERED BEFORE 2005
8. MFL CLOSED ENTERED BEFORE 20051. FEDERAL
2. STATE
3. COUNTY
4. OTHEREXEMPT FROM GEN.
PROPERTY TAX**TOTAL
ACRES
THIS
LINE**

PARCEL NUMBER	SCHOOL DIST.	VOL/PAGE - REG. DEEDS	TOTAL ACRES OF DESC.	ACREAGE & VALUE OF DESCRIPTION SUBJECT TO GENERAL PROPERTY TAX					6. MFL CLOSED ENTERED AFTER 2004 7. MFL OPEN ENTERED BEFORE 2005 8. MFL CLOSED ENTERED BEFORE 2005			EXEMPT FROM GEN. PROPERTY TAX		ACRES THIS LINE
NAME & ADDRESS	SEC. TN. RANGE DESCRIPTION OF PROPERTY	C O D E	ACRES	LAND VALUE	IMPROVEMENT VALUE	TOTAL VALUE	C O D E	ACRES	VALUE	C O D E	ACRES			
01590363040 01590363040 U.S.A. IN TRUST NOT AVAILABLE NOT AVAILABLE, NA, 00000	MENOMINEE INDIAN SCHOOL DISTRICT 3434 CTH M W/2 NW/4 SW/4 E/2 SE/4 NW/4 & SW/4 SE/4 NW/4 & N/4 SW/4 N OF CTH M SEC.13 T29N R 16E (46.3 ACRES)									X1	0.00	0.00		
01590363050 01590363050 U.S.A. IN TRUST NOT AVAILABLE NOT AVAILABLE, NA, 00000	MENOMINEE INDIAN SCHOOL DISTRICT 3434 CTH M C.T.H. M 147 ACRES IN SEC.14									X1	0.00	0.00		
01590363080 01590363080 MENOMINEE INDIAN TRIBE OF WISCONSIN PO BOX 910 KESHENA, WI, 54135	MENOMINEE INDIAN SCHOOL DISTRICT 3434 OTRADOVEC LOOP C.T.H. M NE/2 NW/4 NE/4 SEC.14 T29N R16E (42)									X4	0.00	0.00		

3049

3050

3051

YEAR
2023

State No.

ASSESSMENT ROLL FOR MENOMINEE Menominee COUNTYKEY TO
CODES1.A - RESIDENTIAL
2.B - COMMERCIAL
3.C - MANUFACTURING
4.D - AGRICULTURAL5.E - UNDEVELOPED
5m - AGRICULTURAL FOREST
6.F - PRODUCTIVE FOREST LANDS
7.G - OTHER1. PFC REG. ENTERED BEFORE 1/1/72
2. PFC REG. ENTERED AFTER 12/31/71
3. PFC SPECIAL CLASSIFICATION
4. COUNTY FOREST CROP
5. MFL OPEN ENTERED AFTER 2004
6. MFL CLOSED ENTERED AFTER 2004
7. MFL OPEN ENTERED BEFORE 2005
8. MFL CLOSED ENTERED BEFORE 20051. FEDERAL
2. STATE
3. COUNTY
4. OTHEREXEMPT FROM GEN.
PROPERTY TAX**TOTAL
ACRES
THIS
LINE**

PARCEL NUMBER	SCHOOL DIST.	VOL/PAGE - REG. DEEDS	TOTAL ACRES OF DESC.	ACREAGE & VALUE OF DESCRIPTION SUBJECT TO GENERAL PROPERTY TAX						6. MFL CLOSED ENTERED AFTER 2004 7. MFL OPEN ENTERED BEFORE 2005 8. MFL CLOSED ENTERED BEFORE 2005		EXEMPT FROM GEN. PROPERTY TAX		ACRES THIS LINE
NAME & ADDRESS	SEC. TN. RANGE DESCRIPTION OF PROPERTY	C O D E	ACRES	LAND VALUE	IMPROVEMENT VALUE	TOTAL VALUE	C O D E	ACRES	VALUE	C O D E	ACRES			
01590363090 01590363090 U.S.A. IN TRUST NOT AVAILABLE NOT AVAILABLE, NA, 00000	MENOMINEE INDIAN SCHOOL DISTRICT 3434 CTH M C.T.H. M (PART OF)SEC.23,24,25 T29NR16E									X1	0.00	0.00		
01600364010 01600364010 U.S.A. IN TRUST NOT AVAILABLE NOT AVAILABLE, NA, 00000	MENOMINEE INDIAN SCHOOL DISTRICT 3434 CTH AA SOUTH BRANCH LOT 1,2,3,4 VOL2 PG.112-117 CSM									X1	0.00	0.00		
01600364050 01600364050 MENOMINEE INDIAN TRIBE OF WISCONSIN PO BOX 910 KESHENA, WI, 54135	MENOMINEE INDIAN SCHOOL DISTRICT 3434 N4375 CTH AA SOUTH BRANCH PART OF N/2 SW/4 NW/4 SEC.1 0 T29N R16E (7 ACRES) (53)									X1	0.00	0.00		

YEAR
2023

State No.

ASSESSMENT ROLL FOR MENOMINEE Menominee COUNTY

KEY TO
CODES1.A - RESIDENTIAL
2.B - COMMERCIAL
3.C - MANUFACTURING
4.D - AGRICULTURAL5.E - UNDEVELOPED
5m - AGRICULTURAL FOREST
6.F - PRODUCTIVE FOREST LANDS
7.G - OTHER1. PFC REG. ENTERED BEFORE 1/1/72
2. PFC REG. ENTERED AFTER 12/31/71
3. PFC SPECIAL CLASSIFICATION
4. COUNTY FOREST CROP
5. MFL OPEN ENTERED AFTER 2004
6. MFL CLOSED ENTERED AFTER 2004
7. MFL OPEN ENTERED BEFORE 2005
8. MFL CLOSED ENTERED BEFORE 20051. FEDERAL
2. STATE
3. COUNTY
4. OTHEREXEMPT FROM GEN.
PROPERTY TAXTOTAL
ACRES
THIS
LINE

PARCEL NUMBER	SCHOOL DIST.	VOL/PAGE - REG. DEEDS	TOTAL ACRES OF DESC.	ACREAGE & VALUE OF DESCRIPTION SUBJECT TO GENERAL PROPERTY TAX							6. MFL CLOSED ENTERED AFTER 2004 7. MFL OPEN ENTERED BEFORE 2005 8. MFL CLOSED ENTERED BEFORE 2005		EXEMPT FROM GEN. PROPERTY TAX		ACRES THIS LINE
NAME & ADDRESS	SEC. TN. RANGE DESCRIPTION OF PROPERTY	C O D E	ACRES	LAND VALUE	IMPROVEMENT VALUE	TOTAL VALUE	C O D E	ACRES	VALUE	C O D E	ACRES				
01600364060 01600364060	MENOMINEE INDIAN SCHOOL DISTRICT 3434	F E	38.00 9.11	\$95,000 \$3,600	\$0 \$0	\$95,000 \$3,600						47.11			
ROSE M WAUPOOSE W1203 HIGHLANDS LN KESHENA, WI, 54135	N4684 CTH AA SOUTH BRANCH NW/4 SE/4 NE/4 NE/4 SW/4 SE /4 NE/4 SW/4 E/2 NE/4 SW/4 SEC.3 (53)														
Parcel Total			47.11	\$98,600	\$0	\$98,600		0.00	\$0		0.00				
01600364065 01600364065	MENOMINEE INDIAN SCHOOL DISTRICT 3434	A	1.25	\$5,100	\$52,900	\$58,000						1.25			
DELORES PYATSKOWIT N1207 SPIRIT ISLAND RD KESHENA, WI, 54135	N4684 CTH AA PART OF THE NE 1/4 SW 1/4, SEC 3 T29N, R16E, LOT 1 OF VOLUME 2 CSM, PG 253, MAP NUMBER 253 OF MENOMINEE COUNTY RECORDS 1.25 AC														
01600364070 01600364070	MENOMINEE INDIAN SCHOOL DISTRICT 3434									X1	0.00	0.00			
U.S.A. IN TRUST NOT AVAILABLE NOT AVAILABLE, NA, 00000	CTH AA BOUTH BRANCH S/2 NW/4 NE/4 E/2 SE/4 SE/4 NW/4 N/2 NE/4 NE/4 SW/4 SEC.2 T29N R16E														

YEAR
2023

State No.

ASSESSMENT ROLL FOR MENOMINEE Menominee COUNTYKEY TO
CODES1.A - RESIDENTIAL
2.B - COMMERCIAL
3.C - MANUFACTURING
4.D - AGRICULTURAL5.E - UNDEVELOPED
5m - AGRICULTURAL FOREST
6.F - PRODUCTIVE FOREST LANDS
7.G - OTHER1. PFC REG. ENTERED BEFORE 1/1/72
2. PFC REG. ENTERED AFTER 12/31/71
3. PFC SPECIAL CLASSIFICATION
4. COUNTY FOREST CROP
5. MFL OPEN ENTERED AFTER 2004
6. MFL CLOSED ENTERED AFTER 2004
7. MFL OPEN ENTERED BEFORE 2005
8. MFL CLOSED ENTERED BEFORE 20051. FEDERAL
2. STATE
3. COUNTY
4. OTHEREXEMPT FROM GEN.
PROPERTY TAX**TOTAL
ACRES
THIS
LINE**

PARCEL NUMBER	SCHOOL DIST.	VOL/PAGE - REG. DEEDS	TOTAL ACRES OF DESC.	ACREAGE & VALUE OF DESCRIPTION SUBJECT TO GENERAL PROPERTY TAX						6. MFL CLOSED ENTERED AFTER 2004 7. MFL OPEN ENTERED BEFORE 2005 8. MFL CLOSED ENTERED BEFORE 2005		EXEMPT FROM GEN. PROPERTY TAX		ACRES THIS LINE
NAME & ADDRESS	SEC. TN. RANGE DESCRIPTION OF PROPERTY	C O D E	ACRES	LAND VALUE	IMPROVEMENT VALUE	TOTAL VALUE	C O D E	ACRES	VALUE	C O D E	ACRES			
01600364080 01600364080 U.S.A. IN TRUST NOT AVAILABLE NOT AVAILABLE, NA, 00000	MENOMINEE INDIAN SCHOOL DISTRICT 3434 CTH AA SOUTH BRANCH NE/4 NE/4 NE/4 SEC.2 T29N R 16E									X1	0.00	0.00		
01600364090 01600364090 DENNIS O'BRIEN N5977 CTH AA SURING, WI, 54174	MENOMINEE INDIAN SCHOOL DISTRICT 3434 N4770 ST. JOSEPH CHURCH ROAD SOUTH BRANCH LOT 1 VOL.2 PG.17 CSM (66)	A	2.19	\$7,500	\$0	\$7,500						2.19		
01600364100 01600364100 U.S.A. IN TRUST NOT AVAILABLE NOT AVAILABLE, NA, 00000	MENOMINEE INDIAN SCHOOL DISTRICT 3434 ST. JOSEPH CHURCH RD SOUTH BRANCH PAR.20 VOL.1 PG.13 CSM (2.1 5 ACRES)									X1	0.00	0.00		

YEAR
2023

State No.

ASSESSMENT ROLL FOR MENOMINEE Menominee COUNTYKEY TO
CODES1.A - RESIDENTIAL
2.B - COMMERCIAL
3.C - MANUFACTURING
4.D - AGRICULTURAL5.E - UNDEVELOPED
5m - AGRICULTURAL FOREST
6.F - PRODUCTIVE FOREST LANDS
7.G - OTHER1. PFC REG. ENTERED BEFORE 1/1/72
2. PFC REG. ENTERED AFTER 12/31/71
3. PFC SPECIAL CLASSIFICATION
4. COUNTY FOREST CROP
5. MFL OPEN ENTERED AFTER 2004
6. MFL CLOSED ENTERED AFTER 2004
7. MFL OPEN ENTERED BEFORE 2005
8. MFL CLOSED ENTERED BEFORE 20051. FEDERAL
2. STATE
3. COUNTY
4. OTHEREXEMPT FROM GEN.
PROPERTY TAX**TOTAL
ACRES
THIS
LINE**

PARCEL NUMBER	SCHOOL DIST.	VOL/PAGE - REG. DEEDS	TOTAL ACRES OF DESC.	ACREAGE & VALUE OF DESCRIPTION SUBJECT TO GENERAL PROPERTY TAX					6. MFL CLOSED ENTERED AFTER 2004 7. MFL OPEN ENTERED BEFORE 2005 8. MFL CLOSED ENTERED BEFORE 2005			EXEMPT FROM GEN. PROPERTY TAX		ACRES THIS LINE
NAME & ADDRESS	SEC. TN. RANGE DESCRIPTION OF PROPERTY	C O D E	ACRES	LAND VALUE	IMPROVEMENT VALUE	TOTAL VALUE	C O D E	ACRES	VALUE	C O D E	ACRES			
01600365010 01600365010 SOUTH BRANCH CEMETARY NOT AVAILABLE NOT AVAILABLE, NA, 00000	MENOMINEE INDIAN SCHOOL DISTRICT 3434 ST. JOSEPH CHURCH ROAD SOUTH BRANCH PAR.21									X5	0.00	0.00		
01600365020 01600365020 U.S.A. IN TRUST NOT AVAILABLE NOT AVAILABLE, NA, 00000	MENOMINEE INDIAN SCHOOL DISTRICT 3434 ST. JOSEPH CHURCH RD SOUTH BRANCH N/2 N/2 NE/4 LOT 2 & N/2 NE /4 SW/2 LOT 2 & THAT PART OF S/2 N/2 OF LOT 2 LYING S OF ST.JOE'S CHURCH									X1	0.00	0.00		
01600365030 01600365030 NACOTEE, THOMAS M N5054 ST. JOSEPH CHURCH RD SURING, WI, 54174	MENOMINEE INDIAN SCHOOL DISTRICT 3434 N5054 ST. JOSEPH CHURCH ROAD SOUTH BRANCH W/2 W/2 W/2 SW/4 NW/4 E/2 S W/4 SW/4 NW/4 SW/4 W/2 SE/2 NW/4 SEC.36 T30N R16E (66). N/K/A LOT 1, VOL 3, PG 56.	A F E	1.00 14.00 12.77	\$4,500 \$35,000 \$5,100	\$30,000 \$0 \$0	\$34,500 \$35,000 \$5,100						27.77		
Parcel Total			27.77	\$44,600	\$30,000	\$74,600		0.00	\$0		0.00			

YEAR
2023

State No.

ASSESSMENT ROLL FOR MENOMINEE Menominee COUNTYKEY TO
CODES1.A - RESIDENTIAL
2.B - COMMERCIAL
3.C - MANUFACTURING
4.D - AGRICULTURAL5.E - UNDEVELOPED
5m - AGRICULTURAL FOREST
6.F - PRODUCTIVE FOREST LANDS
7.G - OTHER1. PFC REG. ENTERED BEFORE 1/1/72
2. PFC REG. ENTERED AFTER 12/31/71
3. PFC SPECIAL CLASSIFICATION
4. COUNTY FOREST CROP
5. MFL OPEN ENTERED AFTER 2004
6. MFL CLOSED ENTERED AFTER 2004
7. MFL OPEN ENTERED BEFORE 2005
8. MFL CLOSED ENTERED BEFORE 20051. FEDERAL
2. STATE
3. COUNTY
4. OTHEREXEMPT FROM GEN.
PROPERTY TAX**TOTAL
ACRES
THIS
LINE**

PARCEL NUMBER	SCHOOL DIST.	VOL/PAGE - REG. DEEDS	TOTAL ACRES OF DESC.	ACREAGE & VALUE OF DESCRIPTION SUBJECT TO GENERAL PROPERTY TAX				6. MFL CLOSED ENTERED AFTER 2004 7. MFL OPEN ENTERED BEFORE 2005 8. MFL CLOSED ENTERED BEFORE 2005			EXEMPT FROM GEN. PROPERTY TAX		ACRES THIS LINE
NAME & ADDRESS	SEC. TN. RANGE DESCRIPTION OF PROPERTY	C O D E	ACRES	LAND VALUE	IMPROVEMENT VALUE	TOTAL VALUE	C O D E	ACRES	VALUE	C O D E	ACRES		
01600365040 01600365040 AUGUST & CLARE CORN N4985 CTH AA SURING, WI, 54174	MENOMINEE INDIAN SCHOOL DISTRICT 3434 N4985 CTH AA SOUTH BRANCH PARCEL 1 VOL.2 PG.30 CSM (6 5)	A	2.00	\$7,000	\$50,300	\$57,300						2.00	
01600365045 01600365045 JOHNSON, NOREEN, C/O MATTHEW JOHNSON PO BOX 324 GRESHAM, WI, 54128	MENOMINEE INDIAN SCHOOL DISTRICT 3434 N5400 CTH AA SOUTH BRANCH LOT 2, VOL 2, PG 212. SEC 36 (66).	A	1.00	\$4,500	\$4,900	\$9,400						1.00	
01600365050 01600365050 WESCOTT, EUGENE J. W2274 CTH M KESHENA, WI, 54135	MENOMINEE INDIAN SCHOOL DISTRICT 3434 N5053 CTH AA SOUTH BRANCH PAR. A VOL. 2 PG. 160 CSM (65)	A	2.06	\$7,100	\$0	\$7,100						2.06	

YEAR
2023

State No.

ASSESSMENT ROLL FOR MENOMINEE Menominee COUNTYKEY TO
CODES1.A - RESIDENTIAL
2.B - COMMERCIAL
3.C - MANUFACTURING
4.D - AGRICULTURAL5.E - UNDEVELOPED
5m - AGRICULTURAL FOREST
6.F - PRODUCTIVE FOREST LANDS
7.G - OTHER1. PFC REG. ENTERED BEFORE 1/1/72
2. PFC REG. ENTERED AFTER 12/31/71
3. PFC SPECIAL CLASSIFICATION
4. COUNTY FOREST CROP
5. MFL OPEN ENTERED AFTER 2004
6. MFL CLOSED ENTERED AFTER 2004
7. MFL OPEN ENTERED BEFORE 2005
8. MFL CLOSED ENTERED BEFORE 20051. FEDERAL
2. STATE
3. COUNTY
4. OTHEREXEMPT FROM GEN.
PROPERTY TAX**TOTAL
ACRES
THIS
LINE**

PARCEL NUMBER	SCHOOL DIST.	VOL/PAGE - REG. DEEDS	TOTAL ACRES OF DESC.	ACREAGE & VALUE OF DESCRIPTION SUBJECT TO GENERAL PROPERTY TAX					6. MFL CLOSED ENTERED AFTER 2004 7. MFL OPEN ENTERED BEFORE 2005 8. MFL CLOSED ENTERED BEFORE 2005			EXEMPT FROM GEN. PROPERTY TAX		ACRES THIS LINE
NAME & ADDRESS	SEC. TN. RANGE DESCRIPTION OF PROPERTY	C O D E	ACRES	LAND VALUE	IMPROVEMENT VALUE	TOTAL VALUE	C O D E	ACRES	VALUE	C O D E	ACRES			
01600365060 01600365060 U.S.A. IN TRUST NOT AVAILABLE NOT AVAILABLE, NA, 00000	MENOMINEE INDIAN SCHOOL DISTRICT 3434 CTH AA SOUTH BRANCH PART OF TRACT 14 N/2 SE/4 N W/4 NW/4 & PART OF NE/4 SW/4 NW/4 LYING E OF CTH AA SEC.35 T30N R16E (66)									X1	0.00	0.00		
01600365070 01600365070 JOHNSON, ROBERT & LOIS N5306 CTY AA SURING, WI, 54174	MENOMINEE INDIAN SCHOOL DISTRICT 3434 N5306 CTH AA 1 ACRE PARCEL OF LOT 1, VOL 2, PG 212 C. S.M. (66)	A	1.00	\$4,500	\$51,300	\$55,800						1.00		
01600365080 01600365080 JOHNSON;JILL,ROBERT,FRED & HAZEL STUEWER W606 JOE JOHNSON RD SURING, WI, 54174	MENOMINEE INDIAN SCHOOL DISTRICT 3434 JOE JOHNSON RD LOT 1, VOL 3, PG 88, C.S.M. (77)	F E	30.88 60.00	\$77,200 \$24,000	\$0 \$0	\$77,200 \$24,000						90.88		
Parcel Total			90.88	\$101,200	\$0	\$101,200		0.00	\$0		0.00			

YEAR 2023	State No.
--------------	-----------

ASSESSMENT ROLL FOR MENOMINEE Menominee COUNTY

2023		KEY TO CODES ▶		1.A - RESIDENTIAL 2.B - COMMERCIAL 3.C - MANUFACTURING 4.D - AGRICULTURAL		5.E - UNDEVELOPED 5m - AGRICULTURAL FOREST 6.F - PRODUCTIVE FOREST LANDS 7.G - OTHER		1. PFC REG. ENTERED BEFORE 1/1/72 2. PFC REG. ENTERED AFTER 12/31/71 3. PFC SPECIAL CLASSIFICATION 4. COUNTY FOREST CROP 5. MFL OPEN ENTERED AFTER 2004 6. MFL CLOSED ENTERED AFTER 2004 7. MFL OPEN ENTERED BEFORE 2005 8. MFL CLOSED ENTERED BEFORE 2005		1. FEDERAL 2. STATE 3. COUNTY 4. OTHER		TOTAL ACRES THIS LINE		
PARCEL NUMBER		SCHOOL DIST.	VOL/PAGE - REG. DEEDS	TOTAL ACRES OF DESC.		ACREAGE & VALUE OF DESCRIPTION SUBJECT TO GENERAL PROPERTY TAX							EXEMPT FROM GEN. PROPERTY TAX	
NAME & ADDRESS		SEC. TN. RANGE DESCRIPTION OF PROPERTY		C O D E	ACRES	LAND VALUE	IMPROVEMENT VALUE	TOTAL VALUE	C O D E	ACRES	VALUE		C O D E	ACRES
01600365090 01600365090 MENOMINEE INDIAN SCHOOL DISTRICT 3434 PAUL A MARROQUIN; JILL JOHNSON W606 JOE JOHNSON RD SURING, WI, 54174		W606 JOE JOHNSON ROAD LOT 1, VOL 2, PG 149, C.S.M. (66)		F E A	10.10 3.00 1.00	\$25,200 \$1,200 \$4,500	\$0 \$0 \$41,000	\$25,200 \$1,200 \$45,500						14.10
		Parcel Total			14.10	\$30,900	\$41,000	\$71,900		0.00	\$0		0.00	
01600365091 01600365091 MENOMINEE INDIAN SCHOOL DISTRICT 3434 BRUCE PECORE 2747 LAKE WACCAMAW TRAIL APEX, NC, 27502		W649 JOE JOHNSON RD SOUTH BRANCH LOT 1 VOL.2 PG.249 CSM (66)		A	1.10	\$4,800	\$0	\$4,800						1.10
01600365092 01600365092 MENOMINEE INDIAN SCHOOL DISTRICT 3434 BRUCE PECORE 2908 MURRAY RIDGE TRAIL APEX, NC, 27502		W639 JOE JOHNSON ROAD SOUTH BRANCH LOT 2 VOL.2 PG.249 CSM (66)		A	0.70	\$3,700	\$94,300	\$98,000						0.70

YEAR
2023

State No.

ASSESSMENT ROLL FOR MENOMINEE Menominee COUNTYKEY TO
CODES1.A - RESIDENTIAL
2.B - COMMERCIAL
3.C - MANUFACTURING
4.D - AGRICULTURAL5.E - UNDEVELOPED
5m - AGRICULTURAL FOREST
6.F - PRODUCTIVE FOREST LANDS
7.G - OTHER1. PFC REG. ENTERED BEFORE 1/1/72
2. PFC REG. ENTERED AFTER 12/31/71
3. PFC SPECIAL CLASSIFICATION
4. COUNTY FOREST CROP
5. MFL OPEN ENTERED AFTER 2004
6. MFL CLOSED ENTERED AFTER 2004
7. MFL OPEN ENTERED BEFORE 2005
8. MFL CLOSED ENTERED BEFORE 20051. FEDERAL
2. STATE
3. COUNTY
4. OTHEREXEMPT FROM GEN.
PROPERTY TAX**TOTAL
ACRES
THIS
LINE**

PARCEL NUMBER	SCHOOL DIST.	VOL/PAGE - REG. DEEDS	TOTAL ACRES OF DESC.	ACREAGE & VALUE OF DESCRIPTION SUBJECT TO GENERAL PROPERTY TAX								EXEMPT FROM GEN. PROPERTY TAX		TOTAL ACRES THIS LINE
NAME & ADDRESS	SEC. TN. RANGE DESCRIPTION OF PROPERTY	C O D E	ACRES	LAND VALUE	IMPROVEMENT VALUE	TOTAL VALUE	C O D E	ACRES	VALUE	C O D E	ACRES			
01600365093 01600365093 CLARA J KAQUATOSH W631 JOE JOHNSON ROAD SURING, WI, 54174	MENOMINEE INDIAN SCHOOL DISTRICT 3434 W631 JOE JOHNSON RD SOUTH BRANCH LOT 3 VOL. 2 PG. 249 CSM (6 6)	A	0.50	\$3,200	\$22,900	\$26,100								0.50
01600365094 01600365094 DENNIS D JR & JUDY T SUPRISE 1140 WESTERN MEADOWS DRIVE GREEN BAY, WI, 54313	MENOMINEE INDIAN SCHOOL DISTRICT 3434 W627 JOE JOHNSON ROAD SOUTH BRANCH LOT 4 VOL. 2 PG. 249 CSM (6 6)	A	0.70	\$3,700	\$108,800	\$112,500								0.70
01600365100 01600365100 THE UNITED STATES OF AMERICA, IN TRUST FOR THE MENOMINEE INDIAN TRIBE OF WISCONSIN PO BOX 910 KESHENA, WI, 54135	MENOMINEE INDIAN SCHOOL DISTRICT 3434 W5454 CTH AA SOUTH BRANCH TRACT 11 SEC.26 T30N R16E (66)									X5	0.00			0.00

3073

3074

3075

YEAR
2023

State No.

ASSESSMENT ROLL FOR MENOMINEE Menominee COUNTYKEY TO
CODES1.A - RESIDENTIAL
2.B - COMMERCIAL
3.C - MANUFACTURING
4.D - AGRICULTURAL5.E - UNDEVELOPED
5m - AGRICULTURAL FOREST
6.F - PRODUCTIVE FOREST LANDS
7.G - OTHER1. PFC REG. ENTERED BEFORE 1/1/72
2. PFC REG. ENTERED AFTER 12/31/71
3. PFC SPECIAL CLASSIFICATION
4. COUNTY FOREST CROP
5. MFL OPEN ENTERED AFTER 2004
6. MFL CLOSED ENTERED AFTER 2004
7. MFL OPEN ENTERED BEFORE 2005
8. MFL CLOSED ENTERED BEFORE 20051. FEDERAL
2. STATE
3. COUNTY
4. OTHEREXEMPT FROM GEN.
PROPERTY TAX**TOTAL
ACRES
THIS
LINE**

PARCEL NUMBER	SCHOOL DIST.	VOL/PAGE - REG. DEEDS	TOTAL ACRES OF DESC.	ACREAGE & VALUE OF DESCRIPTION SUBJECT TO GENERAL PROPERTY TAX								EXEMPT FROM GEN. PROPERTY TAX		TOTAL ACRES THIS LINE
NAME & ADDRESS	SEC. TN. RANGE DESCRIPTION OF PROPERTY	C O D E	ACRES	LAND VALUE	IMPROVEMENT VALUE	TOTAL VALUE	C O D E	ACRES	VALUE	C O D E	ACRES			
3076 01600366010 01600366010 U.S.A. IN TRUST NOT AVAILABLE NOT AVAILABLE, NA, 00000	MENOMINEE INDIAN SCHOOL DISTRICT 3434 CTH AA SOUTH BRANCH LOT 1 TRACT 4,2 T30N R16E U P TO WHITE PROPERTY LINE 6 PG.366									X1	0.00			0.00
3077 01600366060 01600366060 TWILA M OLSON N5936 CAMP 23 RD SURING, WI, 54174	MENOMINEE INDIAN SCHOOL DISTRICT 3434 N5936 CAMP 23 ROAD SOUTH BRANCH LOT 1 VOL. 2 PG. 327 CSM (7 8)	A	1.00	\$4,500	\$150,100	\$154,600								1.00
3078 01600366070 01600366070 U.S.A. IN TRUST NOT AVAILABLE NOT AVAILABLE, NA, 00000	MENOMINEE INDIAN SCHOOL DISTRICT 3434 CTH AA SOUTH BRANCH SW/4 SE/4 SW/4 SW/4 SE/4 SE /4 SW/4 SEC.23 T30N R16E									X1	0.00			0.00

YEAR
2023

State No.

ASSESSMENT ROLL FOR MENOMINEE Menominee COUNTYKEY TO
CODES1.A - RESIDENTIAL
2.B - COMMERCIAL
3.C - MANUFACTURING
4.D - AGRICULTURAL5.E - UNDEVELOPED
5m - AGRICULTURAL FOREST
6.F - PRODUCTIVE FOREST LANDS
7.G - OTHER1. PFC REG. ENTERED BEFORE 1/1/72
2. PFC REG. ENTERED AFTER 12/31/71
3. PFC SPECIAL CLASSIFICATION
4. COUNTY FOREST CROP
5. MFL OPEN ENTERED AFTER 2004
6. MFL CLOSED ENTERED AFTER 2004
7. MFL OPEN ENTERED BEFORE 2005
8. MFL CLOSED ENTERED BEFORE 20051. FEDERAL
2. STATE
3. COUNTY
4. OTHEREXEMPT FROM GEN.
PROPERTY TAX**TOTAL
ACRES
THIS
LINE**

PARCEL NUMBER	SCHOOL DIST.	VOL/PAGE - REG. DEEDS	TOTAL ACRES OF DESC.	ACREAGE & VALUE OF DESCRIPTION SUBJECT TO GENERAL PROPERTY TAX								EXEMPT FROM GEN. PROPERTY TAX		TOTAL ACRES THIS LINE
NAME & ADDRESS	SEC. TN. RANGE DESCRIPTION OF PROPERTY	C O D E	ACRES	LAND VALUE	IMPROVEMENT VALUE	TOTAL VALUE	C O D E	ACRES	VALUE	C O D E	ACRES			
3079 01600366075 01600366075 KESHENA, GUY F. PO BOX 910 KESHENA, WI, 54135	MENOMINEE INDIAN SCHOOL DISTRICT 3434 N5817 CTH AA SOUTH BRANCH SW/4 SE/4 SW/4 SW/4 SE/4 SE /4 SW/4 SEC.23 T30N R16E (78)									X4	0.00			0.00
3080 01600366080 01600366080 U.S.A. IN TRUST NOT AVAILABLE NOT AVAILABLE, NA, 00000	MENOMINEE INDIAN SCHOOL DISTRICT 3434 CTH AA SOUTH BRANCH LOT 1 VOL.2 PG.103 CSM									X1	0.00			0.00
3081 01600366090 01600366090 VALERIE KATCHENAGO PO BOX 717 KESHENA, WI, 54135	MENOMINEE INDIAN SCHOOL DISTRICT 3434 N5630 GUS CORN ROAD SOUTH BRANCH SE/4 SW/4 NW/4 NE/4 SEC.26 T30N R16E (66) NKA LOT 1 CSM 132	A	1.21	\$5,000	\$5,900	\$10,900								1.21

YEAR
2023

State No.

ASSESSMENT ROLL FOR MENOMINEE Menominee COUNTYKEY TO
CODES1.A - RESIDENTIAL
2.B - COMMERCIAL
3.C - MANUFACTURING
4.D - AGRICULTURAL5.E - UNDEVELOPED
5m - AGRICULTURAL FOREST
6.F - PRODUCTIVE FOREST LANDS
7.G - OTHER1. PFC REG. ENTERED BEFORE 1/1/72
2. PFC REG. ENTERED AFTER 12/31/71
3. PFC SPECIAL CLASSIFICATION
4. COUNTY FOREST CROP
5. MFL OPEN ENTERED AFTER 2004
6. MFL CLOSED ENTERED AFTER 2004
7. MFL OPEN ENTERED BEFORE 2005
8. MFL CLOSED ENTERED BEFORE 20051. FEDERAL
2. STATE
3. COUNTY
4. OTHEREXEMPT FROM GEN.
PROPERTY TAX**TOTAL
ACRES
THIS
LINE**

PARCEL NUMBER	SCHOOL DIST.	VOL/PAGE - REG. DEEDS	TOTAL ACRES OF DESC.	ACREAGE & VALUE OF DESCRIPTION SUBJECT TO GENERAL PROPERTY TAX								EXEMPT FROM GEN. PROPERTY TAX		TOTAL ACRES THIS LINE
NAME & ADDRESS	SEC. TN. RANGE DESCRIPTION OF PROPERTY	C O D E	ACRES	LAND VALUE	IMPROVEMENT VALUE	TOTAL VALUE	C O D E	ACRES	VALUE	C O D E	ACRES			
01600366095 01600366095 VALERIE KATCHENAGO PO BOX 717 KESHENA, WI, 54135	MENOMINEE INDIAN SCHOOL DISTRICT 3434 GUS CORN RD SOUTH BRANCH SE/4 SW/4 NW/4 NE/4 SEC.26 T30N R16E (66) AS LOT 2 CSM 132	A	1.26	\$5,100	\$0	\$5,100								1.26
01600366100 01600366100 JOHNSON, JAMES R. N5885 CTH AA SURING, WI, 54174	MENOMINEE INDIAN SCHOOL DISTRICT 3434 N5899-N5885 CTH AA SOUTH BRANCH SW/4 SE/4 SEC.23 T30N R16E (40 ACRES) (78)	F E A	33.00 2.00 4.00	\$82,500 \$800 \$12,000	\$0 \$0 \$44,200	\$82,500 \$800 \$56,200								39.00
Parcel Total			39.00	\$95,300	\$44,200	\$139,500		0.00	\$0		0.00			
01600366104 01600366104 JOHNSON, ELIZABETH N5885 CTY RD. AA SURING, WI, 54174	MENOMINEE INDIAN SCHOOL DISTRICT 3434 N5871 CTH AA SOUTH BRANCH SW/4 SE/4 SEC 23 T30 N R 16 E (1.03 ACRES) PART OF JAMES JOHNSON 40 ACRE PARCEL	A	1.03	\$4,600	\$5,800	\$10,400								1.03

3082

3083

3084

YEAR
2023

State No.

ASSESSMENT ROLL FOR MENOMINEE Menominee COUNTYKEY TO
CODES1.A - RESIDENTIAL
2.B - COMMERCIAL
3.C - MANUFACTURING
4.D - AGRICULTURAL5.E - UNDEVELOPED
5m - AGRICULTURAL FOREST
6.F - PRODUCTIVE FOREST LANDS
7.G - OTHER1. PFC REG. ENTERED BEFORE 1/1/72
2. PFC REG. ENTERED AFTER 12/31/71
3. PFC SPECIAL CLASSIFICATION
4. COUNTY FOREST CROP
5. MFL OPEN ENTERED AFTER 2004
6. MFL CLOSED ENTERED AFTER 2004
7. MFL OPEN ENTERED BEFORE 2005
8. MFL CLOSED ENTERED BEFORE 20051. FEDERAL
2. STATE
3. COUNTY
4. OTHEREXEMPT FROM GEN.
PROPERTY TAX**TOTAL
ACRES
THIS
LINE**

PARCEL NUMBER	SCHOOL DIST.	VOL/PAGE - REG. DEEDS	TOTAL ACRES OF DESC.	ACREAGE & VALUE OF DESCRIPTION SUBJECT TO GENERAL PROPERTY TAX						6. MFL CLOSED ENTERED AFTER 2004 7. MFL OPEN ENTERED BEFORE 2005 8. MFL CLOSED ENTERED BEFORE 2005		EXEMPT FROM GEN. PROPERTY TAX		ACRES THIS LINE
NAME & ADDRESS	SEC. TN. RANGE DESCRIPTION OF PROPERTY	C O D E	ACRES	LAND VALUE	IMPROVEMENT VALUE	TOTAL VALUE	C O D E	ACRES	VALUE	C O D E	ACRES			
01600367010 01600367010 DENNIS O'BRIEN N5977 CTH AA SURING, WI, 54174	MENOMINEE INDIAN SCHOOL DISTRICT 3434 N5977 CTH AA SOUTH BRANCH S/2 SW/4 SE/4 SEC.23 T30N R 16E A/K/A TRACT #5 (78) EXC LOT 1 OF CS M 124, PLAT 23.5	A	4.00	\$12,000	\$54,100	\$66,100						4.00		
01600367011 01600367011 U.S.A. IN TRUST NOT AVAILABLE NOT AVAILABLE, NA, 00000	MENOMINEE INDIAN SCHOOL DISTRICT 3434 CTH AA ILOT 1 CSM 124; BEING PT OF THE SE1/4 OF THE SE1/4, SEC 23 7 PT OF THE NE1/4 OF THE NE1/4, SEC 26, T30N R16E									X1	0.00	0.00		
01600367015 01600367015 KASPRZAK, DENISE A.; KASPRZAK, JEFFREY J PO BOX 1247 KESHENA, WI, 54135	MENOMINEE INDIAN SCHOOL DISTRICT 3434 N5985 CTH AA SOUTH BRANCH S/2 SE/4 SE/4 SE/4 & S/2 SW /4 SE/4 SE/4 SEC 23 T30N R19E (5 ACRES+-) (66)	A	5.00	\$14,500	\$0	\$14,500						5.00		

YEAR
2023

State No.

ASSESSMENT ROLL FOR MENOMINEE Menominee COUNTYKEY TO
CODES1.A - RESIDENTIAL
2.B - COMMERCIAL
3.C - MANUFACTURING
4.D - AGRICULTURAL5.E - UNDEVELOPED
5m - AGRICULTURAL FOREST
6.F - PRODUCTIVE FOREST LANDS
7.G - OTHER1. PFC REG. ENTERED BEFORE 1/1/72
2. PFC REG. ENTERED AFTER 12/31/71
3. PFC SPECIAL CLASSIFICATION
4. COUNTY FOREST CROP
5. MFL OPEN ENTERED AFTER 2004
6. MFL CLOSED ENTERED AFTER 2004
7. MFL OPEN ENTERED BEFORE 2005
8. MFL CLOSED ENTERED BEFORE 20051. FEDERAL
2. STATE
3. COUNTY
4. OTHEREXEMPT FROM GEN.
PROPERTY TAX**TOTAL
ACRES
THIS
LINE**

PARCEL NUMBER	SCHOOL DIST.	VOL/PAGE - REG. DEEDS	TOTAL ACRES OF DESC.	ACREAGE & VALUE OF DESCRIPTION SUBJECT TO GENERAL PROPERTY TAX						EXEMPT FROM GEN. PROPERTY TAX		ACRES THIS LINE
NAME & ADDRESS	SEC. TN. RANGE DESCRIPTION OF PROPERTY	C O D E	ACRES	LAND VALUE	IMPROVEMENT VALUE	TOTAL VALUE	C O D E	ACRES	VALUE	C O D E	ACRES	
01600367020 01600367020 GUY F KESHENA, A SINGLE PERSON ON BEHALF OF MITW PO BOX 910 KESHENA, WI, 54135	MENOMINEE INDIAN SCHOOL DISTRICT 3434 N6030 CTH AA SOUTH BRANCH NW/4 NW/4 NW/4 SEC.25 T28N R16E (10 ACRES +-) PLAT 25.1									X1	0.00	0.00
01600367030 01600367030 U.S.A. IN TRUST NOT AVAILABLE NOT AVAILABLE, NA, 00000	MENOMINEE INDIAN SCHOOL DISTRICT 3434 CTH AA SOUTH BRANCH VOL.2 PG.102 CSM SEC.25 T30 N R16E									X1	0.00	0.00
01601368010 01601368010 U.S.A. IN TRUST NOT AVAILABLE NOT AVAILABLE, NA, 00000	MENOMINEE INDIAN SCHOOL DISTRICT 3434 OLD SOUTH BRANCH RD OLD SOUTH BRANCH ROAD PAR.61 VOL.1 PG.45									X1	0.00	0.00

YEAR
2023

State No.

ASSESSMENT ROLL FOR MENOMINEE Menominee COUNTYKEY TO
CODES1.A - RESIDENTIAL
2.B - COMMERCIAL
3.C - MANUFACTURING
4.D - AGRICULTURAL5.E - UNDEVELOPED
5m - AGRICULTURAL FOREST
6.F - PRODUCTIVE FOREST LANDS
7.G - OTHER1. PFC REG. ENTERED BEFORE 1/1/72
2. PFC REG. ENTERED AFTER 12/31/71
3. PFC SPECIAL CLASSIFICATION
4. COUNTY FOREST CROP
5. MFL OPEN ENTERED AFTER 2004
6. MFL CLOSED ENTERED AFTER 2004
7. MFL OPEN ENTERED BEFORE 2005
8. MFL CLOSED ENTERED BEFORE 20051. FEDERAL
2. STATE
3. COUNTY
4. OTHEREXEMPT FROM GEN.
PROPERTY TAX**TOTAL
ACRES
THIS
LINE**

PARCEL NUMBER	SCHOOL DIST.	VOL/PAGE - REG. DEEDS	TOTAL ACRES OF DESC.	ACREAGE & VALUE OF DESCRIPTION SUBJECT TO GENERAL PROPERTY TAX						6. MFL CLOSED ENTERED AFTER 2004 7. MFL OPEN ENTERED BEFORE 2005 8. MFL CLOSED ENTERED BEFORE 2005		EXEMPT FROM GEN. PROPERTY TAX		ACRES THIS LINE
NAME & ADDRESS	SEC. TN. RANGE DESCRIPTION OF PROPERTY	C O D E	ACRES	LAND VALUE	IMPROVEMENT VALUE	TOTAL VALUE	C O D E	ACRES	VALUE	C O D E	ACRES			
01601368020 01601368020 USA IN TRUST PO BOX 910 KESHENA, WI, 54135	MENOMINEE INDIAN SCHOOL DISTRICT 3434 OLD SOUTH BRANCH RD OLD SOUTH BRANCH ROAD PAR.74 VOL.1 PG.54 (9-C)									X4	0.00	0.00		
01601368030 01601368030 U.S.A. IN TRUST NOT AVAILABLE NOT AVAILABLE, NA, 00000	MENOMINEE INDIAN SCHOOL DISTRICT 3434 OLD SOUTH BRANCH RD OLD SOUTH BRANCH ROAD PAR.77 VOL.1 PG.54									X1	0.00	0.00		
01601368040 01601368040 U.S.A. IN TRUST NOT AVAILABLE NOT AVAILABLE, NA, 00000	MENOMINEE INDIAN SCHOOL DISTRICT 3434 OLD SOUTH BRANCH RD OLD SOUTH BRANCH ROAD PAR.73 VOL.1 PG.53									X1	0.00	0.00		

YEAR
2023

State No.

ASSESSMENT ROLL FOR MENOMINEE Menominee COUNTYKEY TO
CODES1.A - RESIDENTIAL
2.B - COMMERCIAL
3.C - MANUFACTURING
4.D - AGRICULTURAL5.E - UNDEVELOPED
5m - AGRICULTURAL FOREST
6.F - PRODUCTIVE FOREST LANDS
7.G - OTHER1. PFC REG. ENTERED BEFORE 1/1/72
2. PFC REG. ENTERED AFTER 12/31/71
3. PFC SPECIAL CLASSIFICATION
4. COUNTY FOREST CROP
5. MFL OPEN ENTERED AFTER 2004
6. MFL CLOSED ENTERED AFTER 2004
7. MFL OPEN ENTERED BEFORE 2005
8. MFL CLOSED ENTERED BEFORE 20051. FEDERAL
2. STATE
3. COUNTY
4. OTHEREXEMPT FROM GEN.
PROPERTY TAX**TOTAL
ACRES
THIS
LINE**

PARCEL NUMBER	SCHOOL DIST.	VOL/PAGE - REG. DEEDS	TOTAL ACRES OF DESC.	ACREAGE & VALUE OF DESCRIPTION SUBJECT TO GENERAL PROPERTY TAX								EXEMPT FROM GEN. PROPERTY TAX		TOTAL ACRES THIS LINE
NAME & ADDRESS	SEC. TN. RANGE DESCRIPTION OF PROPERTY	C O D E	ACRES	LAND VALUE	IMPROVEMENT VALUE	TOTAL VALUE	C O D E	ACRES	VALUE	C O D E	ACRES			
3094 01601368050 01601368050 U.S.A. IN TRUST NOT AVAILABLE NOT AVAILABLE, NA, 00000	MENOMINEE INDIAN SCHOOL DISTRICT 3434 OLD SOUTH BRANCH RD OLD SOUTH BRANCH ROAD PAR.81 VOL.1 PG.51									X1	0.00			0.00
3095 01601368055 01601368055 SHAWN BOYD 100 TEDDINGTON LN. SHAWANO, WI, 54166	MENOMINEE INDIAN SCHOOL DISTRICT 3434 N1109 OLD SOUTH BRANCH ROAD OLD SOUTH BRANCH ROAD PAR. 72 VOL. 1 PG. 52 (9-E). N/K/A LOT 3, VOL 3, PG 72.	A	2.74	\$14,500	\$400	\$14,900								2.74
3096 01601368060 01601368060 GERALD SANAPAW N1123 OLD SOUTH BRANCH ROAD KESHENA, WI, 54135	MENOMINEE INDIAN SCHOOL DISTRICT 3434 N1123 OLD SOUTH BRANCH ROAD OLD SOUTH BRANCH ROAD PAR. 72 VOL. 1 PG. 52 (9-E) N/K/A PARCEL 2, VOL 3, PG 72-73	A	1.03	\$7,600	\$45,700	\$53,300								1.03

YEAR
2023

State No.

ASSESSMENT ROLL FOR MENOMINEE Menominee COUNTYKEY TO
CODES1.A - RESIDENTIAL
2.B - COMMERCIAL
3.C - MANUFACTURING
4.D - AGRICULTURAL5.E - UNDEVELOPED
5m - AGRICULTURAL FOREST
6.F - PRODUCTIVE FOREST LANDS
7.G - OTHER1. PFC REG. ENTERED BEFORE 1/1/72
2. PFC REG. ENTERED AFTER 12/31/71
3. PFC SPECIAL CLASSIFICATION
4. COUNTY FOREST CROP
5. MFL OPEN ENTERED AFTER 2004
6. MFL CLOSED ENTERED AFTER 2004
7. MFL OPEN ENTERED BEFORE 2005
8. MFL CLOSED ENTERED BEFORE 20051. FEDERAL
2. STATE
3. COUNTY
4. OTHEREXEMPT FROM GEN.
PROPERTY TAX**TOTAL
ACRES
THIS
LINE**

PARCEL NUMBER	SCHOOL DIST.	VOL/PAGE - REG. DEEDS	TOTAL ACRES OF DESC.	ACREAGE & VALUE OF DESCRIPTION SUBJECT TO GENERAL PROPERTY TAX						6. MFL CLOSED ENTERED AFTER 2004 7. MFL OPEN ENTERED BEFORE 2005 8. MFL CLOSED ENTERED BEFORE 2005			EXEMPT FROM GEN. PROPERTY TAX		ACRES THIS LINE
NAME & ADDRESS	SEC. TN. RANGE DESCRIPTION OF PROPERTY	C O D E	ACRES	LAND VALUE	IMPROVEMENT VALUE	TOTAL VALUE	C O D E	ACRES	VALUE	C O D E	ACRES				
01601368065 01601368065 BERKA, ELAINE M. N1129 OLD SOUTH BRANCH ROAD KESHENA, WI, 54135	MENOMINEE INDIAN SCHOOL DISTRICT 3434 N1129 OLD SOUTH BRANCH ROAD PARCEL 1 LOT 3 OF CSM VOL.1 PAGE 52-54 N ORTH 1/2 OF NW 1/4 OFSEC 24 T28N R15E	A	1.00	\$7,400	\$108,100	\$115,500							1.00		
01601368070 01601368070 MENOMINEE INDIAN TRIBE OF WI. PO BOX 910 KESHENA, WI, 54135	MENOMINEE INDIAN SCHOOL DISTRICT 3434 N1137 OLD SOUTH BRANCH RD OLD SOUTH BRANCH ROAD PAR.1 VOL.2 PG.159 (9-E)									X5	0.00	0.00			
01601368080 01601368080 U.S.A. IN TRUST NOT AVAILABLE NOT AVAILABLE, NA, 00000	MENOMINEE INDIAN SCHOOL DISTRICT 3434 N1201 OLD SOUTH BRANCH RD OLD SOUTH BRANCH RD. PAR. 68 VOL 1 PG 50 (9-F) (KRUEGER)									X1	0.00	0.00			

YEAR
2023

State No.

ASSESSMENT ROLL FOR MENOMINEE Menominee COUNTYKEY TO
CODES1.A - RESIDENTIAL
2.B - COMMERCIAL
3.C - MANUFACTURING
4.D - AGRICULTURAL5.E - UNDEVELOPED
5m - AGRICULTURAL FOREST
6.F - PRODUCTIVE FOREST LANDS
7.G - OTHER1. PFC REG. ENTERED BEFORE 1/1/72
2. PFC REG. ENTERED AFTER 12/31/71
3. PFC SPECIAL CLASSIFICATION
4. COUNTY FOREST CROP
5. MFL OPEN ENTERED AFTER 2004
6. MFL CLOSED ENTERED AFTER 2004
7. MFL OPEN ENTERED BEFORE 2005
8. MFL CLOSED ENTERED BEFORE 20051. FEDERAL
2. STATE
3. COUNTY
4. OTHEREXEMPT FROM GEN.
PROPERTY TAX**TOTAL
ACRES
THIS
LINE**

PARCEL NUMBER	SCHOOL DIST.	VOL/PAGE - REG. DEEDS	TOTAL ACRES OF DESC.	ACREAGE & VALUE OF DESCRIPTION SUBJECT TO GENERAL PROPERTY TAX						EXEMPT FROM GEN. PROPERTY TAX		ACRES THIS LINE
NAME & ADDRESS	SEC. TN. RANGE DESCRIPTION OF PROPERTY	C O D E	ACRES	LAND VALUE	IMPROVEMENT VALUE	TOTAL VALUE	C O D E	ACRES	VALUE	C O D E	ACRES	
01601368090 01601368090 U.S.A. IN TRUST NOT AVAILABLE NOT AVAILABLE, NA, 00000	MENOMINEE INDIAN SCHOOL DISTRICT 3434 OLD SOUTH BRANCH RD OLD SOUTH BRANCH ROAD PAR.17 VOL.1 PG.45									X1	0.00	0.00
01601368100 01601368100 U.S.A. IN TRUST NOT AVAILABLE NOT AVAILABLE, NA, 00000	MENOMINEE INDIAN SCHOOL DISTRICT 3434 OLD SOUTH BRANCH RD OLD SOUTH BRANCH ROAD PAR.38 VOL.1 PG.35									X1	0.00	0.00
01601369010 01601369010 M.I.T.W.; KESHENA, GUY PO BOX 910 KESHENA, WI, 54135	MENOMINEE INDIAN SCHOOL DISTRICT 3434 N1305 OLD SOUTH BRANCH ROAD LOT 1 OF 1969 CSM, VOL.2 OF CS PG. 64, P ART OF SW 1/4 OF SW 1/4 OF SEC. 18, T. 2 8 N., R. 16 E.,									X5	0.00	0.00

YEAR
2023

State No.

ASSESSMENT ROLL FOR MENOMINEE Menominee COUNTYKEY TO
CODES1.A - RESIDENTIAL
2.B - COMMERCIAL
3.C - MANUFACTURING
4.D - AGRICULTURAL5.E - UNDEVELOPED
5m - AGRICULTURAL FOREST
6.F - PRODUCTIVE FOREST LANDS
7.G - OTHER1. PFC REG. ENTERED BEFORE 1/1/72
2. PFC REG. ENTERED AFTER 12/31/71
3. PFC SPECIAL CLASSIFICATION
4. COUNTY FOREST CROP
5. MFL OPEN ENTERED AFTER 2004
6. MFL CLOSED ENTERED AFTER 2004
7. MFL OPEN ENTERED BEFORE 2005
8. MFL CLOSED ENTERED BEFORE 20051. FEDERAL
2. STATE
3. COUNTY
4. OTHEREXEMPT FROM GEN.
PROPERTY TAX**TOTAL
ACRES
THIS
LINE**

PARCEL NUMBER	SCHOOL DIST.	VOL/PAGE - REG. DEEDS	TOTAL ACRES OF DESC.	ACREAGE & VALUE OF DESCRIPTION SUBJECT TO GENERAL PROPERTY TAX						EXEMPT FROM GEN. PROPERTY TAX		ACRES THIS LINE
NAME & ADDRESS	SEC. TN. RANGE DESCRIPTION OF PROPERTY	C O D E	ACRES	LAND VALUE	IMPROVEMENT VALUE	TOTAL VALUE	C O D E	ACRES	VALUE	C O D E	ACRES	
01601369015 01601369015 DICK, BERNARD PO BOX 154 KESHENA, WI, 54135	MENOMINEE INDIAN SCHOOL DISTRICT 3434 OLD SOUTH BRANCH ROAD OLD SOUTH BRANCH ROAD PART OF TRACT 61 1 00,X 75'									X5	0.00	0.00
01601369030 01601369030 U.S.A. IN TRUST NOT AVAILABLE NOT AVAILABLE, NA, 00000	MENOMINEE INDIAN SCHOOL DISTRICT 3434 OLD SOUTH BRANCH RD OLD SOUTH BRANCH ROAD PAR.39 VOL.1 PG.36									X1	0.00	0.00
01601369040 01601369040 U.S.A. IN TRUST NOT AVAILABLE NOT AVAILABLE, NA, 00000	MENOMINEE INDIAN SCHOOL DISTRICT 3434 OLD SOUTH BRANCH RD OLD SOUTH BRANCH ROAD LOT 1 VOL.2 PG.181 TRACT 60 (12 ACRES +-)									X1	0.00	0.00

YEAR
2023

State No.

ASSESSMENT ROLL FOR MENOMINEE Menominee COUNTYKEY TO
CODES1.A - RESIDENTIAL
2.B - COMMERCIAL
3.C - MANUFACTURING
4.D - AGRICULTURAL5.E - UNDEVELOPED
5m - AGRICULTURAL FOREST
6.F - PRODUCTIVE FOREST LANDS
7.G - OTHER1. PFC REG. ENTERED BEFORE 1/1/72
2. PFC REG. ENTERED AFTER 12/31/71
3. PFC SPECIAL CLASSIFICATION
4. COUNTY FOREST CROP
5. MFL OPEN ENTERED AFTER 2004
6. MFL CLOSED ENTERED AFTER 2004
7. MFL OPEN ENTERED BEFORE 2005
8. MFL CLOSED ENTERED BEFORE 20051. FEDERAL
2. STATE
3. COUNTY
4. OTHEREXEMPT FROM GEN.
PROPERTY TAX**TOTAL
ACRES
THIS
LINE**

PARCEL NUMBER	SCHOOL DIST.	VOL/PAGE - REG. DEEDS	TOTAL ACRES OF DESC.	ACREAGE & VALUE OF DESCRIPTION SUBJECT TO GENERAL PROPERTY TAX				6. MFL CLOSED ENTERED AFTER 2004 7. MFL OPEN ENTERED BEFORE 2005 8. MFL CLOSED ENTERED BEFORE 2005			EXEMPT FROM GEN. PROPERTY TAX		ACRES THIS LINE
NAME & ADDRESS	SEC. TN. RANGE DESCRIPTION OF PROPERTY	C O D E	ACRES	LAND VALUE	IMPROVEMENT VALUE	TOTAL VALUE	C O D E	ACRES	VALUE	C O D E	ACRES		
01601369060 01601369060 DAVEY JEAN PETERS PO BOX 156 NEOPIT, WI, 54150	MENOMINEE INDIAN SCHOOL DISTRICT 3434 WEST BRANCH ROAD PAR.14 a/k/a VOL.1 PG.12 (14) T28N R15E S10	A	1.56	\$5,900	\$0	\$5,900						1.56	
01602370010 01602370010 DAVID & CANDY MAHKIMETAS PO BOX 1203 KESHENA, WI, 54135	MENOMINEE INDIAN SCHOOL DISTRICT 3434 W2799 FAMILY ROAD PAR.87 VOL.1 PG.85 CSM BEING PART OF SW/ 4 SEC.24 & NW/4 SEC.25 (3-C 9-C)	A	1.56	\$5,900	\$73,800	\$79,700						1.56	
01602370020 01602370020 U.S.A. IN TRUST NOT AVAILABLE NOT AVAILABLE, NA, 00000	MENOMINEE INDIAN SCHOOL DISTRICT 3434 W2763 CTH VV MOSHAWQUIT LAKE PAR.79 VOL.1 PG.56 CSM? SHOWS PARCEL # NEAR S.S. & VV									X1	0.00	0.00	

YEAR
2023

State No.

ASSESSMENT ROLL FOR MENOMINEE Menominee COUNTYKEY TO
CODES1.A - RESIDENTIAL
2.B - COMMERCIAL
3.C - MANUFACTURING
4.D - AGRICULTURAL5.E - UNDEVELOPED
5m - AGRICULTURAL FOREST
6.F - PRODUCTIVE FOREST LANDS
7.G - OTHER1. PFC REG. ENTERED BEFORE 1/1/72
2. PFC REG. ENTERED AFTER 12/31/71
3. PFC SPECIAL CLASSIFICATION
4. COUNTY FOREST CROP
5. MFL OPEN ENTERED AFTER 2004
6. MFL CLOSED ENTERED AFTER 2004
7. MFL OPEN ENTERED BEFORE 2005
8. MFL CLOSED ENTERED BEFORE 20051. FEDERAL
2. STATE
3. COUNTY
4. OTHEREXEMPT FROM GEN.
PROPERTY TAX**TOTAL
ACRES
THIS
LINE**

PARCEL NUMBER	SCHOOL DIST.	VOL/PAGE - REG. DEEDS	TOTAL ACRES OF DESC.	ACREAGE & VALUE OF DESCRIPTION SUBJECT TO GENERAL PROPERTY TAX					6. MFL CLOSED ENTERED AFTER 2004 7. MFL OPEN ENTERED BEFORE 2005 8. MFL CLOSED ENTERED BEFORE 2005			EXEMPT FROM GEN. PROPERTY TAX		ACRES THIS LINE
NAME & ADDRESS	SEC. TN. RANGE DESCRIPTION OF PROPERTY	C O D E	ACRES	LAND VALUE	IMPROVEMENT VALUE	TOTAL VALUE	C O D E	ACRES	VALUE	C O D E	ACRES			
01602370030 01602370030 REITER, WAYNE, C/O MARGO REITER N685 STH 47/55 SHAWANO, WI, 54166	MENOMINEE INDIAN SCHOOL DISTRICT 3434 W2745 CTH VV PARCEL 80 VOL.1 PG.56 CSM	A	2.15	\$7,400	\$0	\$7,400						2.15		
01602370050 01602370050 U.S.A. IN TRUST NOT AVAILABLE NOT AVAILABLE, NA, 00000	MENOMINEE INDIAN SCHOOL DISTRICT 3434 W2726 CATHERINE PETERS RD PARCEL 81 VOL.1 PG.57 CSM									X1	0.00	0.00		
01602370060 01602370060 LUIZA IRINA FLORESCU A/K/A IRINIA FLORESCU, C/O ANDREW VIGUE W2820 CHIEF LITTLE WAVE APT#10 KESHENA, WI, 54135	MENOMINEE INDIAN SCHOOL DISTRICT 3434 W2740 CTH VV PARCEL 82 A/K/A PAR.2 VOL.1 PG.57 CSM	A	0.58	\$3,400	\$84,300	\$87,700						0.58		

YEAR
2023

State No.

ASSESSMENT ROLL FOR MENOMINEE Menominee COUNTYKEY TO
CODES1.A - RESIDENTIAL
2.B - COMMERCIAL
3.C - MANUFACTURING
4.D - AGRICULTURAL5.E - UNDEVELOPED
5m - AGRICULTURAL FOREST
6.F - PRODUCTIVE FOREST LANDS
7.G - OTHER1. PFC REG. ENTERED BEFORE 1/1/72
2. PFC REG. ENTERED AFTER 12/31/71
3. PFC SPECIAL CLASSIFICATION
4. COUNTY FOREST CROP
5. MFL OPEN ENTERED AFTER 2004
6. MFL CLOSED ENTERED AFTER 2004
7. MFL OPEN ENTERED BEFORE 2005
8. MFL CLOSED ENTERED BEFORE 20051. FEDERAL
2. STATE
3. COUNTY
4. OTHEREXEMPT FROM GEN.
PROPERTY TAX**TOTAL
ACRES
THIS
LINE**

PARCEL NUMBER	SCHOOL DIST.	VOL/PAGE - REG. DEEDS	TOTAL ACRES OF DESC.	ACREAGE & VALUE OF DESCRIPTION SUBJECT TO GENERAL PROPERTY TAX						6. MFL CLOSED ENTERED AFTER 2004 7. MFL OPEN ENTERED BEFORE 2005 8. MFL CLOSED ENTERED BEFORE 2005		EXEMPT FROM GEN. PROPERTY TAX		ACRES THIS LINE
NAME & ADDRESS	SEC. TN. RANGE DESCRIPTION OF PROPERTY	C O D E	ACRES	LAND VALUE	IMPROVEMENT VALUE	TOTAL VALUE	C O D E	ACRES	VALUE	C O D E	ACRES			
01602370070 01602370070 LOUDBEAR, RICHARD & REBECCA PO BOX 112 BIG RIVER, CA, 92242	MENOMINEE INDIAN SCHOOL DISTRICT 3434 W2588 CTH VV KESHENA LAKE LOT 1 VOL.2 PG.75 CSM	A	0.70	\$83,100	\$104,000	\$187,100						0.70		
01602370080 01602370080 U.S.A. IN TRUST NOT AVAILABLE NOT AVAILABLE, NA, 00000	MENOMINEE INDIAN SCHOOL DISTRICT 3434 CTY VV MOSHAWQUIT LAKE PAR.84 VOL.1 PG.58 CSM									X1	0.00	0.00		
01602370100 01602370100 DALE A PETERS N4453 COUNTY ROAD D PRINCETON, WI, 54968	MENOMINEE INDIAN SCHOOL DISTRICT 3434 N930 SILVER CANOE S ROAD LOT 2 VOL.2 PG.55 CSM	A	4.42	\$13,100	\$7,200	\$20,300						4.42		

YEAR
2023

State No.

ASSESSMENT ROLL FOR MENOMINEE Menominee COUNTYKEY TO
CODES1.A - RESIDENTIAL
2.B - COMMERCIAL
3.C - MANUFACTURING
4.D - AGRICULTURAL5.E - UNDEVELOPED
5m - AGRICULTURAL FOREST
6.F - PRODUCTIVE FOREST LANDS
7.G - OTHER1. PFC REG. ENTERED BEFORE 1/1/72
2. PFC REG. ENTERED AFTER 12/31/71
3. PFC SPECIAL CLASSIFICATION
4. COUNTY FOREST CROP
5. MFL OPEN ENTERED AFTER 2004
6. MFL CLOSED ENTERED AFTER 2004
7. MFL OPEN ENTERED BEFORE 2005
8. MFL CLOSED ENTERED BEFORE 20051. FEDERAL
2. STATE
3. COUNTY
4. OTHEREXEMPT FROM GEN.
PROPERTY TAX**TOTAL
ACRES
THIS
LINE**

PARCEL NUMBER	SCHOOL DIST.	VOL/PAGE - REG. DEEDS	TOTAL ACRES OF DESC.	ACREAGE & VALUE OF DESCRIPTION SUBJECT TO GENERAL PROPERTY TAX						EXEMPT FROM GEN. PROPERTY TAX		ACRES THIS LINE
NAME & ADDRESS	SEC. TN. RANGE DESCRIPTION OF PROPERTY	C O D E	ACRES	LAND VALUE	IMPROVEMENT VALUE	TOTAL VALUE	C O D E	ACRES	VALUE	C O D E	ACRES	
01602370110 01602370110 U.S.A. IN TRUST NOT AVAILABLE NOT AVAILABLE, NA, 00000	MENOMINEE INDIAN SCHOOL DISTRICT 3434 N935 SILVER CANOE SOUTH MOSHAWQUIT LAKE LOT 2 VOL.2 PG.55 CSM									X1	0.00	0.00
01602371010 01602371010 U.S.A. IN TRUST NOT AVAILABLE NOT AVAILABLE, NA, 00000	MENOMINEE INDIAN SCHOOL DISTRICT 3434 KESHENA LAKE RD LAMOTTE LAKE PAR.96 VOL.1 PG.66 CSM									X1	0.00	0.00
01602371020 01602371020 U.S.A. IN TRUST NOT AVAILABLE NOT AVAILABLE, NA, 00000	MENOMINEE INDIAN SCHOOL DISTRICT 3434 KESHENA LAKE RD LAMOTTE LAKE PAR.95 VOL.1 PG.65 CSM LOT 2									X1	0.00	0.00

YEAR
2023

State No.

ASSESSMENT ROLL FOR MENOMINEE Menominee COUNTYKEY TO
CODES1.A - RESIDENTIAL
2.B - COMMERCIAL
3.C - MANUFACTURING
4.D - AGRICULTURAL5.E - UNDEVELOPED
5m - AGRICULTURAL FOREST
6.F - PRODUCTIVE FOREST LANDS
7.G - OTHER1. PFC REG. ENTERED BEFORE 1/1/72
2. PFC REG. ENTERED AFTER 12/31/71
3. PFC SPECIAL CLASSIFICATION
4. COUNTY FOREST CROP
5. MFL OPEN ENTERED AFTER 2004
6. MFL CLOSED ENTERED AFTER 2004
7. MFL OPEN ENTERED BEFORE 2005
8. MFL CLOSED ENTERED BEFORE 20051. FEDERAL
2. STATE
3. COUNTY
4. OTHEREXEMPT FROM GEN.
PROPERTY TAX**TOTAL
ACRES
THIS
LINE**

PARCEL NUMBER	SCHOOL DIST.	VOL/PAGE - REG. DEEDS	TOTAL ACRES OF DESC.	ACREAGE & VALUE OF DESCRIPTION SUBJECT TO GENERAL PROPERTY TAX								EXEMPT FROM GEN. PROPERTY TAX		TOTAL ACRES THIS LINE
NAME & ADDRESS	SEC. TN. RANGE DESCRIPTION OF PROPERTY	C O D E	ACRES	LAND VALUE	IMPROVEMENT VALUE	TOTAL VALUE	C O D E	ACRES	VALUE	C O D E	ACRES			
01602371030 01602371030 U.S.A. IN TRUST NOT AVAILABLE NOT AVAILABLE, NA, 00000	MENOMINEE INDIAN SCHOOL DISTRICT 3434 KESHENA LAKE RD LAMOTTE LAKE PAR. 94 VOL.1 PG.65 CSM LO T 1									X1	0.00			0.00
01602371060 01602371060 U.S.A. IN TRUST NOT AVAILABLE NOT AVAILABLE, NA, 00000	MENOMINEE INDIAN SCHOOL DISTRICT 3434 W2635 KESHENA LAKE RD LAMOTTE LAKE PAR.93 VOL.1 PG.64 CSM									X1	0.00			0.00
01602371070 01602371070 U.S.A. IN TRUST NOT AVAILABLE NOT AVAILABLE, NA, 00000	MENOMINEE INDIAN SCHOOL DISTRICT 3434 W2619 KESHENA LAKE RD LAMOTTE LAKE PAR.1 A/K/A PAR.29 PG.64									X1	0.00			0.00

3118

3119

3120

YEAR
2023

State No.

ASSESSMENT ROLL FOR MENOMINEE Menominee COUNTYKEY TO
CODES1.A - RESIDENTIAL
2.B - COMMERCIAL
3.C - MANUFACTURING
4.D - AGRICULTURAL5.E - UNDEVELOPED
5m - AGRICULTURAL FOREST
6.F - PRODUCTIVE FOREST LANDS
7.G - OTHER1. PFC REG. ENTERED BEFORE 1/1/72
2. PFC REG. ENTERED AFTER 12/31/71
3. PFC SPECIAL CLASSIFICATION
4. COUNTY FOREST CROP
5. MFL OPEN ENTERED AFTER 2004
6. MFL CLOSED ENTERED AFTER 2004
7. MFL OPEN ENTERED BEFORE 2005
8. MFL CLOSED ENTERED BEFORE 20051. FEDERAL
2. STATE
3. COUNTY
4. OTHEREXEMPT FROM GEN.
PROPERTY TAX**TOTAL
ACRES
THIS
LINE**

PARCEL NUMBER	SCHOOL DIST.	VOL/PAGE - REG. DEEDS	TOTAL ACRES OF DESC.	ACREAGE & VALUE OF DESCRIPTION SUBJECT TO GENERAL PROPERTY TAX								EXEMPT FROM GEN. PROPERTY TAX		TOTAL ACRES THIS LINE
NAME & ADDRESS	SEC. TN. RANGE DESCRIPTION OF PROPERTY	C O D E	ACRES	LAND VALUE	IMPROVEMENT VALUE	TOTAL VALUE	C O D E	ACRES	VALUE	C O D E	ACRES			
3121 01602371080 01602371080 U.S.A. IN TRUST NOT AVAILABLE NOT AVAILABLE, NA, 00000	MENOMINEE INDIAN SCHOOL DISTRICT 3434 KESHENA LAKE RD LAMOTTE LAKE PAR.91 VOL.1 PG.63 CSM LOT 1									X1	0.00			0.00
3122 01602371090 01602371090 U.S.A. IN TRUST NOT AVAILABLE NOT AVAILABLE, NA, 00000	MENOMINEE INDIAN SCHOOL DISTRICT 3434 KESHENA LAKE RD PARCEL 90 VOL.1 PG.63 CSM EXCEPT LOT 200 'X 200' TO FRANCIS REITER									X1	0.00			0.00
3123 01602372010 01602372010 U.S.A. IN TRUST NOT AVAILABLE NOT AVAILABLE, NA, 00000	MENOMINEE INDIAN SCHOOL DISTRICT 3434 JOE SUMMER'S RD PAR.19 VOL.1 PG.63 CSM									X1	0.00			0.00

YEAR
2023

State No.

ASSESSMENT ROLL FOR MENOMINEE Menominee COUNTYKEY TO
CODES1.A - RESIDENTIAL
2.B - COMMERCIAL
3.C - MANUFACTURING
4.D - AGRICULTURAL5.E - UNDEVELOPED
5m - AGRICULTURAL FOREST
6.F - PRODUCTIVE FOREST LANDS
7.G - OTHER1. PFC REG. ENTERED BEFORE 1/1/72
2. PFC REG. ENTERED AFTER 12/31/71
3. PFC SPECIAL CLASSIFICATION
4. COUNTY FOREST CROP
5. MFL OPEN ENTERED AFTER 2004
6. MFL CLOSED ENTERED AFTER 2004
7. MFL OPEN ENTERED BEFORE 2005
8. MFL CLOSED ENTERED BEFORE 20051. FEDERAL
2. STATE
3. COUNTY
4. OTHEREXEMPT FROM GEN.
PROPERTY TAX**TOTAL
ACRES
THIS
LINE**

PARCEL NUMBER	SCHOOL DIST.	VOL/PAGE - REG. DEEDS	TOTAL ACRES OF DESC.	ACREAGE & VALUE OF DESCRIPTION SUBJECT TO GENERAL PROPERTY TAX						6. MFL CLOSED ENTERED AFTER 2004 7. MFL OPEN ENTERED BEFORE 2005 8. MFL CLOSED ENTERED BEFORE 2005		EXEMPT FROM GEN. PROPERTY TAX		ACRES THIS LINE
NAME & ADDRESS	SEC. TN. RANGE DESCRIPTION OF PROPERTY	C O D E	ACRES	LAND VALUE	IMPROVEMENT VALUE	TOTAL VALUE	C O D E	ACRES	VALUE	C O D E	ACRES			
01602372011 01602372011 BOYD, LLEWELLYN F. PO BOX 731 KESHENA, WI, 54135	MENOMINEE INDIAN SCHOOL DISTRICT 3434 W2220 JOE SUMMERS ROAD LAMOTTE LAKE LOT 1 VOL. 2 PG 37,38 CSM (4-B) AKA PARCEL "A". N/K/A LOT 1, VOL 3, PG 152.	A	2.37	\$7,900	\$132,100	\$140,000						2.37		
01602372012 01602372012 GLORIA SUMMERS, C/O REBECCA KOMANEKIN W870 COUNTY ROAD VV KESHENA, WI, 54135	MENOMINEE INDIAN SCHOOL DISTRICT 3434 W2217 KESHENA LAKE ROAD LAMOTTE LAKE LOT 1 VOL. 2 PG. 37,38 CSM (4-B) AKA PARCEL "B". N/K/A LOT 3, VOL 3, PG 152-153.	A	2.37	\$10,900	\$0	\$10,900						2.37		
01602372013 01602372013 TORY GLADUE PO BOX 511 KESHENA, WI, 54135	MENOMINEE INDIAN SCHOOL DISTRICT 3434 W2239 KESHENA LAKE ROAD LAMOTTE LAKE LOT 1 VOL. 2 PG. 37,38 CSM (4-B) AKA PARCEL "C&D". N/K/A LOT 3, VOL 3, PG152-153.	A	3.75	\$14,400	\$24,300	\$38,700						3.75		

YEAR
2023

State No.

ASSESSMENT ROLL FOR MENOMINEE Menominee COUNTYKEY TO
CODES1.A - RESIDENTIAL
2.B - COMMERCIAL
3.C - MANUFACTURING
4.D - AGRICULTURAL5.E - UNDEVELOPED
5m - AGRICULTURAL FOREST
6.F - PRODUCTIVE FOREST LANDS
7.G - OTHER1. PFC REG. ENTERED BEFORE 1/1/72
2. PFC REG. ENTERED AFTER 12/31/71
3. PFC SPECIAL CLASSIFICATION
4. COUNTY FOREST CROP
5. MFL OPEN ENTERED AFTER 2004
6. MFL CLOSED ENTERED AFTER 2004
7. MFL OPEN ENTERED BEFORE 2005
8. MFL CLOSED ENTERED BEFORE 20051. FEDERAL
2. STATE
3. COUNTY
4. OTHEREXEMPT FROM GEN.
PROPERTY TAX**TOTAL
ACRES
THIS
LINE**

PARCEL NUMBER	SCHOOL DIST.	VOL/PAGE - REG. DEEDS	TOTAL ACRES OF DESC.	ACREAGE & VALUE OF DESCRIPTION SUBJECT TO GENERAL PROPERTY TAX						6. MFL CLOSED ENTERED AFTER 2004 7. MFL OPEN ENTERED BEFORE 2005 8. MFL CLOSED ENTERED BEFORE 2005		EXEMPT FROM GEN. PROPERTY TAX		ACRES THIS LINE
NAME & ADDRESS	SEC. TN. RANGE DESCRIPTION OF PROPERTY	C O D E	ACRES	LAND VALUE	IMPROVEMENT VALUE	TOTAL VALUE	C O D E	ACRES	VALUE	C O D E	ACRES			
01602372014 01602372014 TELLER, EVERGREEN S. W2248 JOE SUMMERS RD KESHENA, WI, 54135	MENOMINEE INDIAN SCHOOL DISTRICT 3434 W2262 JOE SUMMERS ROAD LAMOTTE LAKE LOT 1 VOL. 2 PG. 37,38 CSM (4-B) AKA PARCEL "E" EXC LOTS 3 & 4 OF CSM 172 VOL 30 PG 274. N/K/A LOT 1, VOL 3, PG 227-228 CSM#147 (0.474 ACRES)	A	0.47	\$5,100	\$0	\$5,100						0.47		
01602372015 01602372015 HOUSE, JOLENE A. PO BOX 995 DUNSEITH, ND, 58329	MENOMINEE INDIAN SCHOOL DISTRICT 3434 W2270 JOE SUMMERS ROAD LAMOTTE LAKE LOT 1 VOL. 2 PG. 37,38 CSM (4-B) AKA PARCEL "F". N/K/A LOT 5, VOL 3, PG 150.	A	2.27	\$7,700	\$0	\$7,700						2.27		
01602372016 01602372016 TRENTON T MILLER, SR W2288 JOE SUMMERS ROAD KESHENA, WI, 54135	MENOMINEE INDIAN SCHOOL DISTRICT 3434 W2288 JOE SUMMERS ROAD LAMOTTE LAKE LOT 1 VOL. 2 PG. 37,38 CSM (4-B) AKA PARCEL "G". N/K/A LOT 6, VOL 3, PG 150.	A	2.27	\$7,700	\$203,900	\$211,600						2.27		

YEAR
2023

State No.

ASSESSMENT ROLL FOR MENOMINEE Menominee COUNTYKEY TO
CODES1.A - RESIDENTIAL
2.B - COMMERCIAL
3.C - MANUFACTURING
4.D - AGRICULTURAL5.E - UNDEVELOPED
5m - AGRICULTURAL FOREST
6.F - PRODUCTIVE FOREST LANDS
7.G - OTHER1. PFC REG. ENTERED BEFORE 1/1/72
2. PFC REG. ENTERED AFTER 12/31/71
3. PFC SPECIAL CLASSIFICATION
4. COUNTY FOREST CROP
5. MFL OPEN ENTERED AFTER 2004
6. MFL CLOSED ENTERED AFTER 2004
7. MFL OPEN ENTERED BEFORE 2005
8. MFL CLOSED ENTERED BEFORE 20051. FEDERAL
2. STATE
3. COUNTY
4. OTHEREXEMPT FROM GEN.
PROPERTY TAX**TOTAL
ACRES
THIS
LINE**

PARCEL NUMBER	SCHOOL DIST.	VOL/PAGE - REG. DEEDS	TOTAL ACRES OF DESC.	ACREAGE & VALUE OF DESCRIPTION SUBJECT TO GENERAL PROPERTY TAX								EXEMPT FROM GEN. PROPERTY TAX		TOTAL ACRES THIS LINE
NAME & ADDRESS	SEC. TN. RANGE DESCRIPTION OF PROPERTY	C O D E	ACRES	LAND VALUE	IMPROVEMENT VALUE	TOTAL VALUE	C O D E	ACRES	VALUE	C O D E	ACRES			
01602372018 01602372018 SUMMERS, JOSEPH & SUSAN (ROSE) PO BOX 1412 KESHENA, WI, 54135	MENOMINEE INDIAN SCHOOL DISTRICT 3434 W2263/W2243 KESHENA LAKE ROAD LAMOTTE LAKE LOT 1 VOL. 2 PG. 37,38 CSM (4-B) AKA PARCEL "I"	A	2.27	\$10,700	\$22,700	\$33,400								2.27
01602372020 01602372020 VILLARREAL, SHIRLEY/SUMMERS, SHARON 2338 MAGNOLIA DR DES PLAINE, IL, 60018	MENOMINEE INDIAN SCHOOL DISTRICT 3434 W2243 KESHENA LAKE ROAD LAMOTTE LAKE LOT 1 VOL. 2 PG. 37,38 CSM (4-B) AKA PARCEL "J"	A	4.37	\$15,900	\$0	\$15,900								4.37
01602372021 01602372021 U.S.A. IN TRUST NOT AVAILABLE NOT AVAILABLE, NA, 00000	MENOMINEE INDIAN SCHOOL DISTRICT 3434 W2207 KESHENA LAKE RD LOT 1 VOL.3 PG.216 CSM (59 ACRES)									X1	0.00			0.00

3130

3131

3132

YEAR
2023

State No.

ASSESSMENT ROLL FOR MENOMINEE Menominee COUNTYKEY TO
CODES1.A - RESIDENTIAL
2.B - COMMERCIAL
3.C - MANUFACTURING
4.D - AGRICULTURAL5.E - UNDEVELOPED
5m - AGRICULTURAL FOREST
6.F - PRODUCTIVE FOREST LANDS
7.G - OTHER1. PFC REG. ENTERED BEFORE 1/1/72
2. PFC REG. ENTERED AFTER 12/31/71
3. PFC SPECIAL CLASSIFICATION
4. COUNTY FOREST CROP
5. MFL OPEN ENTERED AFTER 2004
6. MFL CLOSED ENTERED AFTER 2004
7. MFL OPEN ENTERED BEFORE 2005
8. MFL CLOSED ENTERED BEFORE 20051. FEDERAL
2. STATE
3. COUNTY
4. OTHEREXEMPT FROM GEN.
PROPERTY TAX**TOTAL
ACRES
THIS
LINE**

PARCEL NUMBER	SCHOOL DIST.	VOL/PAGE - REG. DEEDS	TOTAL ACRES OF DESC.	ACREAGE & VALUE OF DESCRIPTION SUBJECT TO GENERAL PROPERTY TAX						6. MFL CLOSED ENTERED AFTER 2004 7. MFL OPEN ENTERED BEFORE 2005 8. MFL CLOSED ENTERED BEFORE 2005		EXEMPT FROM GEN. PROPERTY TAX		ACRES THIS LINE
NAME & ADDRESS	SEC. TN. RANGE DESCRIPTION OF PROPERTY	C O D E	ACRES	LAND VALUE	IMPROVEMENT VALUE	TOTAL VALUE	C O D E	ACRES	VALUE	C O D E	ACRES			
01602372022 01602372022 MENOMINEE INDIAN SCHOOL DISTRICT 3434 MENOMINEE COUNTY PO BOX 279 KESHENA, WI, 54135	W2287 KESHENA LAKE ROAD LAMOTTE LAKE ROAD LOT 1 V3 P99 CSM ALSO; LOT 1 VOL. 2 PG. 37,38 CSM (4-B) AKA P ARCEL "H". N/K/A LOT 7, VOL 3, PG 150.									X3	0.00	0.00		
01602372023 01602372023 MENOMINEE INDIAN SCHOOL DISTRICT 3434 BOYD, LLEWELLYN F PO BOX 731 KESHENA, WI, 54135	W2240 JOE SUMMERS ROAD LOT 3 CSM 172 VOL 30 PG 274	A	0.70	\$6,000	\$0	\$6,000						0.70		
01602372024 01602372024 MENOMINEE INDIAN SCHOOL DISTRICT 3434 BRIAN & MARTINA TOURTILLOTT, MENOMINEE INDIAN TRIBE OF WISCONSIN PO BOX 910 KESHENA, WI, 54135	W2248 JOE SUMMERS ROAD LOT 4 CSM 172 VOL 30 PG 274 N/K/A LOT 3, VOL 3, PG 227	A	0.00	\$0	\$0	\$0				X4	1.85	1.85		
Parcel Total			0.00	\$0	\$0	\$0		0.00	\$0		1.85			

YEAR
2023

State No.

ASSESSMENT ROLL FOR MENOMINEE Menominee COUNTYKEY TO
CODES1.A - RESIDENTIAL
2.B - COMMERCIAL
3.C - MANUFACTURING
4.D - AGRICULTURAL5.E - UNDEVELOPED
5m - AGRICULTURAL FOREST
6.F - PRODUCTIVE FOREST LANDS
7.G - OTHER1. PFC REG. ENTERED BEFORE 1/1/72
2. PFC REG. ENTERED AFTER 12/31/71
3. PFC SPECIAL CLASSIFICATION
4. COUNTY FOREST CROP
5. MFL OPEN ENTERED AFTER 2004
6. MFL CLOSED ENTERED AFTER 2004
7. MFL OPEN ENTERED BEFORE 2005
8. MFL CLOSED ENTERED BEFORE 20051. FEDERAL
2. STATE
3. COUNTY
4. OTHEREXEMPT FROM GEN.
PROPERTY TAX**TOTAL
ACRES
THIS
LINE**

PARCEL NUMBER	SCHOOL DIST.	VOL/PAGE - REG. DEEDS	TOTAL ACRES OF DESC.	ACREAGE & VALUE OF DESCRIPTION SUBJECT TO GENERAL PROPERTY TAX				6. MFL CLOSED ENTERED AFTER 2004 7. MFL OPEN ENTERED BEFORE 2005 8. MFL CLOSED ENTERED BEFORE 2005			EXEMPT FROM GEN. PROPERTY TAX		ACRES THIS LINE
NAME & ADDRESS	SEC. TN. RANGE DESCRIPTION OF PROPERTY	C O D E	ACRES	LAND VALUE	IMPROVEMENT VALUE	TOTAL VALUE	C O D E	ACRES	VALUE	C O D E	ACRES		
01602372025 01602372025 SUMMERS, ALEX PO BOX 782 KESHENA, WI, 54135	MENOMINEE INDIAN SCHOOL DISTRICT 3434 W2215 KESHENA LAKE ROAD LOT 2 VOL.3 PG.40 CSM BEING PART OF LOT 1 VOL.2 PG.216 CSM (4-B) AKA PARCEL "K" N/K/A LOT 1 NEW CSM	A	0.91	\$4,300	\$143,100	\$147,400						0.91	
01602372026 01602372026 SUMMERS, ROLAND PO BOX 782 KESHENA, WI, 54135	MENOMINEE INDIAN SCHOOL DISTRICT 3434 W2211 KESHENA LAKE ROAD LOT 2 VOL.3 PG.40 CSM BEING PART OF LOT 1 VOL.2 PG.216 CSM (4-B) AKA PARCEL "K" N/K/A LOT 2 NEW CSM	A	0.50	\$3,200	\$0	\$3,200						0.50	
01602372028 01602372028 TOMOW, ANGALA W2214 KESHENA LAKE ROAD KESHENA, WI, 54135	MENOMINEE INDIAN SCHOOL DISTRICT 3434 W2214 KESHENA LAKE ROAD LOT 1, VOL 4, PG 31-32 CSM 217	A	5.67	\$19,200	\$16,100	\$35,300						5.67	

YEAR
2023

State No.

ASSESSMENT ROLL FOR MENOMINEE Menominee COUNTYKEY TO
CODES1.A - RESIDENTIAL
2.B - COMMERCIAL
3.C - MANUFACTURING
4.D - AGRICULTURAL5.E - UNDEVELOPED
5m - AGRICULTURAL FOREST
6.F - PRODUCTIVE FOREST LANDS
7.G - OTHER1. PFC REG. ENTERED BEFORE 1/1/72
2. PFC REG. ENTERED AFTER 12/31/71
3. PFC SPECIAL CLASSIFICATION
4. COUNTY FOREST CROP
5. MFL OPEN ENTERED AFTER 2004
6. MFL CLOSED ENTERED AFTER 2004
7. MFL OPEN ENTERED BEFORE 2005
8. MFL CLOSED ENTERED BEFORE 20051. FEDERAL
2. STATE
3. COUNTY
4. OTHEREXEMPT FROM GEN.
PROPERTY TAX**TOTAL
ACRES
THIS
LINE**

PARCEL NUMBER	SCHOOL DIST.	VOL/PAGE - REG. DEEDS	TOTAL ACRES OF DESC.	ACREAGE & VALUE OF DESCRIPTION SUBJECT TO GENERAL PROPERTY TAX						6. MFL CLOSED ENTERED AFTER 2004 7. MFL OPEN ENTERED BEFORE 2005 8. MFL CLOSED ENTERED BEFORE 2005		EXEMPT FROM GEN. PROPERTY TAX		ACRES THIS LINE
NAME & ADDRESS	SEC. TN. RANGE DESCRIPTION OF PROPERTY	C O D E	ACRES	LAND VALUE	IMPROVEMENT VALUE	TOTAL VALUE	C O D E	ACRES	VALUE	C O D E	ACRES			
01602372029 01602372029 TOMOW, ANGALA W2214 KESHENA LAKE ROAD KESHENA, WI, 54135	MENOMINEE INDIAN SCHOOL DISTRICT 3434 W2200 KESHENA LAKE ROAD LOT 2, VOL 4, PG 31-32 CSM 217	A	1.98	\$9,900	\$7,600	\$17,500						1.98		
01602372031 01602372031 TORY GLADUE PO Box 511 KESHENA, WI, 54135	MENOMINEE INDIAN SCHOOL DISTRICT 3434 KESHENA LAKE RD BEING NORTH 1 A OF LOT 3 CERTIFIED SURVE Y MAP NO 118, VOL 3 OF CSMS, PG 152-153, MENOMINEE CO REGISTRY, S30 T28N R16E BE GINNING AT NW CORNER OF SAID LOT 3; TH N 80 40'50"E 296.97 FT; S06 17'48"E 568.90 FT; S07 42'13"W 55.27 FT S06 18'34"E 45	A	1.00	\$7,500	\$0	\$7,500						1.00		
01602372040 01602372040 WASHINAWATOK, LOUIS JR W2092 KESHENA LAKE RD KESHENA, WI, 54135	MENOMINEE INDIAN SCHOOL DISTRICT 3434 W2092 KESHENA LAKE ROAD LAMOTTE LAKE ROAD NW/4 NE/4 SE/4 SEC. 30 T28N R16E	A	2.50	\$8,300	\$65,600	\$73,900						2.50		

YEAR 2023	State No.
--------------	-----------

ASSESSMENT ROLL FOR MENOMINEE Menominee COUNTY

KEY TO
CODES

1.A - RESIDENTIAL
2.B - COMMERCIAL
3.C - MANUFACTURING
4.D - AGRICULTURAL

5.E - UNDEVELOPED
5m - AGRICULTURAL FOREST
6.F - PRODUCTIVE FOREST LANDS
7.G - OTHER

1. PFC REG. ENTERED BEFORE 1/1/72
2. PFC REG. ENTERED AFTER 12/31/71
3. PFC SPECIAL CLASSIFICATION
4. COUNTY FOREST CROP
5. MFL OPEN ENTERED AFTER 2004
6. MFL CLOSED ENTERED AFTER 2004
7. MFL OPEN ENTERED BEFORE 2005
8. MFL CLOSED ENTERED BEFORE 2005

1. FEDERAL
2. STATE
3. COUNTY
4. OTHER

EXEMPT FROM GEN.
PROPERTY TAX

**TOTAL
ACRES
THIS
LINE**

PARCEL NUMBER	SCHOOL DIST.	VOL/PAGE - REG. DEEDS	TOTAL ACRES OF DESC.	ACREAGE & VALUE OF DESCRIPTION SUBJECT TO GENERAL PROPERTY TAX								EXEMPT FROM GEN. PROPERTY TAX		TOTAL ACRES THIS LINE
NAME & ADDRESS	SEC. TN. RANGE DESCRIPTION OF PROPERTY	C O D E	ACRES	LAND VALUE	IMPROVEMENT VALUE	TOTAL VALUE	C O D E	ACRES	VALUE	C O D E	ACRES			
01602372050 01602372050 U.S.A. IN TRUST NOT AVAILABLE NOT AVAILABLE, NA, 00000	MENOMINEE INDIAN SCHOOL DISTRICT 3434 KESHENA LAKE RD PARCEL 104 PG.73 CSM									X1	0.00			0.00
01602372070 01602372070 OMJIAWT, LLC PO BOX 430 KESHENA, WI, 54135	MENOMINEE INDIAN SCHOOL DISTRICT 3434 W3286-W3268 KITTECON ROAD PARCEL 101 VOL.1 PG.70 CSM (3-G)	A	5.46	\$15,700	\$6,000	\$21,700								5.46
01602372080 01602372080 U.S.A. IN TRUST NOT AVAILABLE NOT AVAILABLE, NA, 00000	MENOMINEE INDIAN SCHOOL DISTRICT 3434 N276 MAX MARTIN RD PARCEL 112 VOL.1 PG.80 CSM									X1	0.00			0.00

3142

3143

3144

YEAR 2023	State No.
--------------	-----------

ASSESSMENT ROLL FOR MENOMINEE Menominee COUNTY

KEY TO
CODES

1.A - RESIDENTIAL
2.B - COMMERCIAL
3.C - MANUFACTURING
4.D - AGRICULTURAL

5.E - UNDEVELOPED
5m - AGRICULTURAL FOREST
6.F - PRODUCTIVE FOREST LANDS
7.G - OTHER

1. PFC REG. ENTERED BEFORE 1/1/72
2. PFC REG. ENTERED AFTER 12/31/71
3. PFC SPECIAL CLASSIFICATION
4. COUNTY FOREST CROP
5. MFL OPEN ENTERED AFTER 2004
6. MFL CLOSED ENTERED AFTER 2004
7. MFL OPEN ENTERED BEFORE 2005
8. MFL CLOSED ENTERED BEFORE 2005

1. FEDERAL
2. STATE
3. COUNTY
4. OTHER

EXEMPT FROM GEN.
PROPERTY TAX

TOTAL
ACRES
THIS
LINE

PARCEL NUMBER		SCHOOL	VOL/PAGE - REG. DEEDS	TOTAL ACRES	ACREAGE & VALUE OF DESCRIPTION					6. MFL CLOSED ENTERED AFTER 2004 7. MFL OPEN ENTERED BEFORE 2005 8. MFL CLOSED ENTERED BEFORE 2005		EXEMPT FROM GEN. PROPERTY TAX		ACRES THIS LINE	
		DIST.		OF DESC.	SUBJECT TO GENERAL PROPERTY TAX										
NAME & ADDRESS		SEC. TN. RANGE DESCRIPTION OF PROPERTY		C O D E	ACRES	LAND VALUE	IMPROVEMENT VALUE	TOTAL VALUE	C O D E	ACRES	VALUE	C O D E	ACRES		
3145	01602372100 01602372100		MENOMINEE INDIAN SCHOOL DISTRICT 3434	N299 MAX MARTIN ROAD PARCEL 113 VOL.1 PG.81 CSM (2)	A	2.24	\$7,600	\$0	\$7,600					2.24	
	MC PHERSON, ALFRED PO BOX 244 NEOPIT, WI, 54150														
NO. OF PARCELS		3145	TOTALS			2,971.32	\$143,741,000	\$186,632,000	\$330,373,000		315.00	\$787,500		158.22	3,444.54

Municipality Totals by Class

Class	Total Land Records	Total Imp Records	Total Land	Total Improvement	Total Value
A	2210	1532	\$141,269,800	\$183,669,200	\$324,939,000
B	15	13	\$363,400	\$2,962,800	\$3,326,200
E	18	0	\$103,500	\$0	\$103,500
F	22	0	\$2,004,300	\$0	\$2,004,300
W6	2	0	\$787,500	\$0	\$787,500
X1	741	0	\$0	\$0	\$0
X3	41	0	\$0	\$0	\$0
X4	47	0	\$0	\$0	\$0
X5	85	0	\$0	\$0	\$0

Municipality Totals - By County and Class

County	Class	Sub Class	Total Land Records	Total Imp Records	Acreage	Total Land	Total Improvement	Total Value
Menominee	A	Residential	2210	1532	1,514.797	\$141,269,800	\$183,669,200	\$324,939,000
	B	Commercial	15	13	21.880	\$363,400	\$2,962,800	\$3,326,200
	E	E11-Undeveloped Fallow	1	0	9.470	\$8,500	\$0	\$8,500
		E13-Undeveloped Low	17	0	579.375	\$95,000	\$0	\$95,000
	F	F12-Forest Medium	20	0	815.030	\$1,935,100	\$0	\$1,935,100
		F13-Forest Low	2	0	30.770	\$69,200	\$0	\$69,200
	W6	W62-MFL Close Medium	2	0	315.000	\$787,500	\$0	\$787,500
	X1	X1-Exempt-Federal	741	0	0.000	\$0	\$0	\$0
	X3	X3-Exempt-County	41	0	0.000	\$0	\$0	\$0
	X4	X4-Exempt-Local	47	0	106.015	\$0	\$0	\$0
	X5	X5-Exempt-Other	85	0	52.200	\$0	\$0	\$0

County	Class	Sub Class	Total Land Records	Total Imp Records	Acreage	Total Land	Total Improvement	Total Value
Menominee	Totals:		3181	1545	3,444.537	\$144,528,500	\$186,632,000	\$331,160,500
Totals:			3181	1545	3,444.537	\$144,528,500	\$186,632,000	\$331,160,500

Municipality Totals - By County, TIF, Class

County	TIF District	Class	Total Land Records	Total Imp Records	Acreage	Total Land	Total Improvement	Total Value
Menominee	not in a tif district- Menominee	A	453	323	519.544	\$22,016,100	\$33,411,300	\$55,427,400
		B	14	12	21.880	\$152,400	\$2,740,700	\$2,893,100
		E	17	0	208.095	\$87,300	\$0	\$87,300
		F	21	0	769.300	\$1,908,700	\$0	\$1,908,700
		W6	1	0	165.000	\$412,500	\$0	\$412,500
		X1	517	0	0.000	\$0	\$0	\$0
		X3	32	0	0.000	\$0	\$0	\$0
		X4	38	0	104.515	\$0	\$0	\$0
		X5	65	0	51.730	\$0	\$0	\$0
		Totals:	1158	335	1,840.064	\$24,577,000	\$36,152,000	\$60,729,000
	TIF 1 - Legend Lake Protection & Rehab- Menominee	A	1757	1209	995.253	\$119,253,700	\$150,257,900	\$269,511,600
		B	1	1	0.000	\$211,000	\$222,100	\$433,100
		E	1	0	380.750	\$16,200	\$0	\$16,200
		F	1	0	76.500	\$95,600	\$0	\$95,600
		W6	1	0	150.000	\$375,000	\$0	\$375,000
		X1	224	0	0.000	\$0	\$0	\$0
		X3	9	0	0.000	\$0	\$0	\$0
		X4	9	0	1.500	\$0	\$0	\$0
		X5	20	0	0.470	\$0	\$0	\$0
		Totals:	2023	1210	1,604.473	\$119,951,500	\$150,480,000	\$270,431,500
	Totals:		3181	1545	3,444.537	\$144,528,500	\$186,632,000	\$331,160,500
Totals:			3181	1545	3,444.537	\$144,528,500	\$186,632,000	\$331,160,500

Municipality Totals - By County, School District, Class

County	School District	Class	Total Land Records	Total Imp Records	Acreage	Total Land	Total Improvement	Total Value
Menominee	MENOMINEE INDIAN SCHOOL DISTRICT	A	2210	1532	1,514.797	\$141,269,800	\$183,669,200	\$324,939,000
		B	15	13	21.880	\$363,400	\$2,962,800	\$3,326,200
		E	18	0	588.845	\$103,500	\$0	\$103,500
		F	22	0	845.800	\$2,004,300	\$0	\$2,004,300
		W6	2	0	315.000	\$787,500	\$0	\$787,500
		X1	741	0	0.000	\$0	\$0	\$0
		X3	41	0	0.000	\$0	\$0	\$0
		X4	47	0	106.015	\$0	\$0	\$0
		X5	85	0	52.200	\$0	\$0	\$0
		Totals:	3181	1545	3,444.537	\$144,528,500	\$186,632,000	\$331,160,500
	Totals:		3181	1545	3,444.537	\$144,528,500	\$186,632,000	\$331,160,500
Totals:			3181	1545	3,444.537	\$144,528,500	\$186,632,000	\$331,160,500