

YEAR 2025	State No.
--------------	-----------

ASSESSMENT ROLL FOR MONROE Green COUNTY

KEY TO
CODES

1.A - RESIDENTIAL
2.B - COMMERCIAL
3.C - MANUFACTURING
4.D - AGRICULTURAL

5.E - UNDEVELOPED
5m - AGRICULTURAL FOREST
6.F - PRODUCTIVE FOREST LANDS
7.G - OTHER

1. PFC REG. ENTERED BEFORE 1/1/72
2. PFC REG. ENTERED AFTER 12/31/71
3. PFC SPECIAL CLASSIFICATION
4. COUNTY FOREST CROP
5. MFL OPEN ENTERED AFTER 2004
6. MFL CLOSED ENTERED AFTER 2004
7. MFL OPEN ENTERED BEFORE 2005
8. MFL CLOSED ENTERED BEFORE 2005

1. FEDERAL
2. STATE
3. COUNTY
4. OTHER

EXEMPT FROM GEN.
PROPERTY TAX

TOTAL
ACRES
THIS
LINE

PARCEL NUMBER	SCHOOL DIST.	VOL/PAGE - REG. DEEDS	TOTAL ACRES OF DESC.	ACREAGE & VALUE OF DESCRIPTION SUBJECT TO GENERAL PROPERTY TAX				6. MFL CLOSED ENTERED AFTER 2004 7. MFL OPEN ENTERED BEFORE 2005 8. MFL CLOSED ENTERED BEFORE 2005			EXEMPT FROM GEN. PROPERTY TAX		ACRES THIS LINE
NAME & ADDRESS		SEC. TN. RANGE DESCRIPTION OF PROPERTY	C O D E	ACRES	LAND VALUE	IMPROVEMENT VALUE	TOTAL VALUE	C O D E	ACRES	VALUE	C O D E	ACRES	
23251 0001.0000 00010000 SD DEVCO LLC 1421 14TH AVE MONROE, WI, 53566	MONROE SCHOOL DISTRICT 3682	1600 11TH ST City of Monroe - TID #7 (2517) LYBRANDS DONATIONW 44 FT LOT 1	B	0.10	\$29,700	\$571,200	\$600,900						0.10
23251 0002.0000 00020000 KRAN ENTERPRISES LLC W5861 CLAR KEN ROAD MONROE, WI, 53566	MONROE SCHOOL DISTRICT 3682	1604 11TH ST City of Monroe - TID #7 (2517) LYBRANDS DONATION E 17 FT LOT 1, W 6 IN WIDTH LOT 2 (BNG 17'6" X 100 FT)	B	0.04	\$11,400	\$208,900	\$220,300						0.04
23251 0003.0000 00030000 KRAN ENTERPRISES LLC W5861 CLAR KEN ROAD MONROE, WI, 53566	MONROE SCHOOL DISTRICT 3682	1606 11TH ST City of Monroe - TID #7 (2517) LYBRANDS DONATIONPRT LOT 2 COM PT 6 IN E OF NW COR LOT 2 TH E 25 FT 9 IN TO CNTR DIVISION WALL BTWN TWO BLDGS TH S 100 FT TO S LN LOT 2 TH W 25 FT & 9 IN TH N 100 FT TO POB	B	0.06	\$16,900	\$331,000	\$347,900						0.06

YEAR
2025

State No.

ASSESSMENT ROLL FOR MONROE Green COUNTYKEY TO
CODES1.A - RESIDENTIAL
2.B - COMMERCIAL
3.C - MANUFACTURING
4.D - AGRICULTURAL5.E - UNDEVELOPED
5m - AGRICULTURAL FOREST
6.F - PRODUCTIVE FOREST LANDS
7.G - OTHER1. PFC REG. ENTERED BEFORE 1/1/72
2. PFC REG. ENTERED AFTER 12/31/71
3. PFC SPECIAL CLASSIFICATION
4. COUNTY FOREST CROP
5. MFL OPEN ENTERED AFTER 2004
6. MFL CLOSED ENTERED AFTER 2004
7. MFL OPEN ENTERED BEFORE 2005
8. MFL CLOSED ENTERED BEFORE 20051. FEDERAL
2. STATE
3. COUNTY
4. OTHEREXEMPT FROM GEN.
PROPERTY TAX**TOTAL
ACRES
THIS
LINE**

PARCEL NUMBER	SCHOOL DIST.	VOL/PAGE - REG. DEEDS	TOTAL ACRES	ACREAGE & VALUE OF DESCRIPTION SUBJECT TO GENERAL PROPERTY TAX					6. MFL CLOSED ENTERED AFTER 2004 7. MFL OPEN ENTERED BEFORE 2005 8. MFL CLOSED ENTERED BEFORE 2005			EXEMPT FROM GEN. PROPERTY TAX		ACRES THIS LINE
		OF DESC.		ACRES	LAND VALUE	IMPROVEMENT VALUE	TOTAL VALUE	C O D E	ACRES	VALUE	C O D E	ACRES		
23251 0004.0000 00040000	MONROE SCHOOL DISTRICT 3682	1610 11TH ST City of Monroe - TID #7 (2517) LYBRAND'S DONATIONPRT LOTS 2 AND 3; COM PT 26 FT 3 IN E OF NW COR LOT 2 AT CTR OF DIV WALL TH E 41 FT 6 IN TO CTR OF E WALL ORIG STEWART BLK, 3 FT 9 IN TH S 100 FT TO S LN OF LOT TH W 41 FT 6 IN TH N 100 FT TO POB	B	0.10	\$27,800	\$541,500	\$569,300							0.10
Ryan Wolff, Sabra Wolff 1212 3rd Street N. Monroe, WI, 53566														
23251 0005.0000 00050000	MONROE SCHOOL DISTRICT 3682	1614 11TH ST City of Monroe - TID #7 (2517) LYBRANDS DONATION COM 55 FT & 9 IN W NE COR LOT 3 LYBRANDS DON TH S TO S LN SD LOT TH E 22 FT 5 IN M/L TH N TO N LN SD LOT TH W 22 FT 5 IN M/L TO POB EXC W 6.33 FT LOT 3	B	0.05	\$14,500	\$289,900	\$304,400							0.05
CAROL J KRUPKE 916 2ND STREET MONROE, WI, 53566														
23251 0006.0000 00060000	MONROE SCHOOL DISTRICT 3682	1618 11TH ST City of Monroe - TID #7 (2517) LYBRANDS DONATIONBGN NE COR LOT 3 TH W 33 FT 4 " M/L TH S TO S LN TH E 33 FT 4" M/L TO E LN TH N TO POB	B	0.08	\$22,100	\$350,700	\$372,800							0.08
KRAN ENTERPRISES LLC W5861 CLAR KEN ROAD MONROE, WI, 53566														
23251 0007.0000 00070000	MONROE SCHOOL DISTRICT 3682	1620 11TH ST City of Monroe - TID #7 (2517) LYBRAND'S DONATION BNG NW COR OF LOT 4 TH E 20.5 FT TH S TO S LN TH W 20.5 FT M/L TO W LN TH N TO POB	B	0.05	\$13,500	\$253,800	\$267,300							0.05
JJM ENTERPRISE, LLC 520 ST CLARE COURT MONROE, WI, 53566														

YEAR
2025

State No.

ASSESSMENT ROLL FOR MONROE Green COUNTY

KEY TO
CODES1.A - RESIDENTIAL
2.B - COMMERCIAL
3.C - MANUFACTURING
4.D - AGRICULTURAL5.E - UNDEVELOPED
5m - AGRICULTURAL FOREST
6.F - PRODUCTIVE FOREST LANDS
7.G - OTHER1. PFC REG. ENTERED BEFORE 1/1/72
2. PFC REG. ENTERED AFTER 12/31/71
3. PFC SPECIAL CLASSIFICATION
4. COUNTY FOREST CROP
5. MFL OPEN ENTERED AFTER 2004
6. MFL CLOSED ENTERED AFTER 2004
7. MFL OPEN ENTERED BEFORE 2005
8. MFL CLOSED ENTERED BEFORE 20051. FEDERAL
2. STATE
3. COUNTY
4. OTHEREXEMPT FROM GEN.
PROPERTY TAXTOTAL
ACRES
THIS
LINE

PARCEL NUMBER	SCHOOL DIST.	VOL/PAGE - REG. DEEDS	TOTAL ACRES OF DESC.	ACREAGE & VALUE OF DESCRIPTION SUBJECT TO GENERAL PROPERTY TAX					6. MFL CLOSED ENTERED AFTER 2004 7. MFL OPEN ENTERED BEFORE 2005 8. MFL CLOSED ENTERED BEFORE 2005			EXEMPT FROM GEN. PROPERTY TAX		ACRES THIS LINE
NAME & ADDRESS	SEC. TN. RANGE DESCRIPTION OF PROPERTY	C O D E	ACRES	LAND VALUE	IMPROVEMENT VALUE	TOTAL VALUE	C O D E	ACRES	VALUE	C O D E	ACRES			
23251 0008.0000 00080000 FORCADE FAMILY REAL ESTATE TRUST 1916 27TH STREET MONROE, WI, 53566	MONROE SCHOOL DISTRICT 3682 1622 11TH ST City of Monroe - TID #7 (2517) LYBRANDS DONATIONCOM PT 36 FT 9 IN E OF NW COR LOT 4 TH S TO S LN TH W 16 FT 3 IN TH N TO N LN TH E 16 FT 3 IN ALG N LN TO POB INCL 6 1/2 IN OF W SD WALL	B	0.04	\$10,000	\$221,300	\$231,300						0.04		
23251 0009.0000 00090000 A&M Assets LLC 1111 16th Ave Monroe, WI, 53566	MONROE SCHOOL DISTRICT 3682 1624 11TH ST City of Monroe - TID #7 (2517) LYBRANDS E 25 FT LOT 4 EXC E 21 IN OF N 30 FT & EXC E 6 IN OF S 70 FT & EXC W 9 IN OF E 25 FT SD LOT 4	B	0.06	\$16,100	\$388,900	\$405,000						0.06		
23251 0010.0000 00100000 A&M ASSETS LLC 1111 16TH AVENUE MONROE, WI, 53566	MONROE SCHOOL DISTRICT 3682 1627 SPRING SQUARE ALY City of Monroe - TID #7 (2517) LYBRANDS DONATION W 1/2 LOT 5 & STRIP 22 IN WD FROM W SIDE OF E2 LOT 5; ALSO E 21 IN WIDTH E & W OFF E SIDE LOT 4 FROM N LN 30 FT S & 6 IN WIDTH E & W OFF E SIDE FROM PT 30 FT S OF N LN TO S LN	B	0.07	\$21,300	\$447,400	\$468,700						0.07		
23251 0011.0000 00110000 GELBACH REVOCABLE LIVING TRUST 1736 13TH STREET MONROE, WI, 53566	MONROE SCHOOL DISTRICT 3682 1630 11TH ST City of Monroe - TID #7 (2517) LYBRANDS DONATION E 28.5 FT LOT 5	B	0.07	\$19,000	\$223,500	\$242,500						0.07		

YEAR
2025

State No.

ASSESSMENT ROLL FOR MONROE Green COUNTY

KEY TO
CODES1.A - RESIDENTIAL
2.B - COMMERCIAL
3.C - MANUFACTURING
4.D - AGRICULTURAL5.E - UNDEVELOPED
5m - AGRICULTURAL FOREST
6.F - PRODUCTIVE FOREST LANDS
7.G - OTHER1. PFC REG. ENTERED BEFORE 1/1/72
2. PFC REG. ENTERED AFTER 12/31/71
3. PFC SPECIAL CLASSIFICATION
4. COUNTY FOREST CROP
5. MFL OPEN ENTERED AFTER 2004
6. MFL CLOSED ENTERED AFTER 2004
7. MFL OPEN ENTERED BEFORE 2005
8. MFL CLOSED ENTERED BEFORE 20051. FEDERAL
2. STATE
3. COUNTY
4. OTHEREXEMPT FROM GEN.
PROPERTY TAXTOTAL
ACRES
THIS
LINE

PARCEL NUMBER	SCHOOL DIST.	VOL/PAGE - REG. DEEDS	TOTAL ACRES OF DESC.	ACREAGE & VALUE OF DESCRIPTION SUBJECT TO GENERAL PROPERTY TAX							6. MFL CLOSED ENTERED AFTER 2004 7. MFL OPEN ENTERED BEFORE 2005 8. MFL CLOSED ENTERED BEFORE 2005		EXEMPT FROM GEN. PROPERTY TAX	ACRES THIS LINE
NAME & ADDRESS		SEC. TN. RANGE DESCRIPTION OF PROPERTY	C O D E	ACRES	LAND VALUE	IMPROVEMENT VALUE	TOTAL VALUE	C O D E	ACRES	VALUE	C O D E	ACRES		
23251 0012.0000 00120000 CITY OF MONROE 1110 18th Ave Monroe, WI, 53566	MONROE SCHOOL DISTRICT 3682	1028 17th Ave City of Monroe - TID #7 (2517) LYBRAND'S DONATIONS 45 FT LOT 6; EXC PORTION LOT 6 LYG N OF DESC LINE: COM SW COR LOT 6 TH N0*E 40.78 FT POB OF LINE TH S89*E 100.15 FT TO E LN LOT 6 & END OF LINE	B	0.00	\$0	\$0	\$0				X4	0.09	0.09	
Parcel Total					0.00	\$0	\$0	\$0		0.00	\$0		0.09	
23251 0013.0000 00130000 FORCADE FAMILY REAL ESTATE TRUST 1916 27TH STREET MONROE, WI, 53566	MONROE SCHOOL DISTRICT 3682	1024 17TH AVE City of Monroe - TID #7 (2517) LYBRANDS DONATION16 FT OFF N SD LOT 6 (POS V4-P29) OF S LN FOUNDATION PARTY WALL	B	0.04	\$10,400	\$200,300	\$210,700						0.04	
23251 0014.0000 00140000 MCARDLE JEFFREY E & BARBARA A REV LVG TRT, MITCHELL J MCARDLE 1022 17TH AVENUE MONROE, WI, 53566	MONROE SCHOOL DISTRICT 3682	1022 17TH AVE City of Monroe - TID #7 (2517) LYBRANDS DONATIONPRT LOT 7 BGN SW COR LOT 7 TH E 100 FT TH N 23 FT TH W 100 FT TO 17TH AVE TH S 23 FT TO POB	B	0.05	\$15,200	\$225,600	\$240,800						0.05	
23251 0015.0000 00150000 SD DEVCO LLC 1421 14TH AVENUE MONROE, WI, 53566	MONROE SCHOOL DISTRICT 3682	1020 17TH AVE City of Monroe - TID #7 (2517) LYBRANDSN 23.5 FT OF S 46.5 FT OF LOT 7	B	0.05	\$15,500	\$247,000	\$262,500						0.05	

YEAR
2025

State No.

ASSESSMENT ROLL FOR MONROE Green COUNTYKEY TO
CODES1.A - RESIDENTIAL
2.B - COMMERCIAL
3.C - MANUFACTURING
4.D - AGRICULTURAL5.E - UNDEVELOPED
5m - AGRICULTURAL FOREST
6.F - PRODUCTIVE FOREST LANDS
7.G - OTHER1. PFC REG. ENTERED BEFORE 1/1/72
2. PFC REG. ENTERED AFTER 12/31/71
3. PFC SPECIAL CLASSIFICATION
4. COUNTY FOREST CROP
5. MFL OPEN ENTERED AFTER 2004
6. MFL CLOSED ENTERED AFTER 2004
7. MFL OPEN ENTERED BEFORE 2005
8. MFL CLOSED ENTERED BEFORE 20051. FEDERAL
2. STATE
3. COUNTY
4. OTHEREXEMPT FROM GEN.
PROPERTY TAX**TOTAL
ACRES
THIS
LINE**

PARCEL NUMBER	SCHOOL DIST.	VOL/PAGE - REG. DEEDS	TOTAL ACRES OF DESC.	ACREAGE & VALUE OF DESCRIPTION SUBJECT TO GENERAL PROPERTY TAX						6. MFL CLOSED ENTERED AFTER 2004 7. MFL OPEN ENTERED BEFORE 2005 8. MFL CLOSED ENTERED BEFORE 2005		EXEMPT FROM GEN. PROPERTY TAX		ACRES THIS LINE
NAME & ADDRESS	SEC. TN. RANGE DESCRIPTION OF PROPERTY	C O D E	ACRES	LAND VALUE	IMPROVEMENT VALUE	TOTAL VALUE	C O D E	ACRES	VALUE	C O D E	ACRES			
23251 0016.0000 00160000 TINY MONSTER LLC 1018 17TH AVENUE MONROE, WI, 53566	MONROE SCHOOL DISTRICT 3682 1018 17TH AVE City of Monroe - TID #7 (2517) LYBRANDS DONATION14.5 FT OFF OF N SD LOT 7; 1.5 FT OFF OF S SD LOT 8	B	0.04	\$10,400	\$145,500	\$155,900						0.04		
23251 0017.0000 00170000 DONALD MARTIN 713 20TH AVE MONROE, WI, 53566-1664	MONROE SCHOOL DISTRICT 3682 1016 17TH AVE City of Monroe - TID #7 (2517) LYBRANDS N 17.5 FT OF S 18 FT LOT 8	B	0.04	\$11,400	\$177,300	\$188,700						0.04		
23251 0018.0000 00180000 LEV PROPERTIES LLC 2234 15TH STREET MONROE, WI, 53566	MONROE SCHOOL DISTRICT 3682 1014 1/2 17TH AVE APT 1 1014 1/2 17th Ave, Apt 1, 2, 3 City of Monroe - TID #7 (2517) LYBRANDS DONATION S 1/2 OF N 43 FT LOT 8	B	0.05	\$14,100	\$313,500	\$327,600						0.05		
23251 0019.0000 00190000 J & R BARTELS LLC 1012 17TH AVENUE MONROE, WI, 53566	MONROE SCHOOL DISTRICT 3682 1012 17TH AVE City of Monroe - TID #7 (2517) LYBRANDSN 21.5 FT LOT 8	B	0.05	\$14,100	\$261,400	\$275,500						0.05		

YEAR
2025

State No.

ASSESSMENT ROLL FOR MONROE Green COUNTYKEY TO
CODES1.A - RESIDENTIAL
2.B - COMMERCIAL
3.C - MANUFACTURING
4.D - AGRICULTURAL5.E - UNDEVELOPED
5m - AGRICULTURAL FOREST
6.F - PRODUCTIVE FOREST LANDS
7.G - OTHER1. PFC REG. ENTERED BEFORE 1/1/72
2. PFC REG. ENTERED AFTER 12/31/71
3. PFC SPECIAL CLASSIFICATION
4. COUNTY FOREST CROP
5. MFL OPEN ENTERED AFTER 2004
6. MFL CLOSED ENTERED AFTER 2004
7. MFL OPEN ENTERED BEFORE 2005
8. MFL CLOSED ENTERED BEFORE 20051. FEDERAL
2. STATE
3. COUNTY
4. OTHEREXEMPT FROM GEN.
PROPERTY TAX**TOTAL
ACRES
THIS
LINE**

PARCEL NUMBER	SCHOOL DIST.	VOL/PAGE - REG. DEEDS	TOTAL ACRES OF DESC.	ACREAGE & VALUE OF DESCRIPTION SUBJECT TO GENERAL PROPERTY TAX						6. MFL CLOSED ENTERED AFTER 2004 7. MFL OPEN ENTERED BEFORE 2005 8. MFL CLOSED ENTERED BEFORE 2005		EXEMPT FROM GEN. PROPERTY TAX		ACRES THIS LINE
NAME & ADDRESS	SEC. TN. RANGE DESCRIPTION OF PROPERTY	C O D E	ACRES	LAND VALUE	IMPROVEMENT VALUE	TOTAL VALUE	C O D E	ACRES	VALUE	C O D E	ACRES			
23251 0020.0000 00200000 Bartak Properties, LLC N3780 Goepfert Road Monroe, WI, 53566	MONROE SCHOOL DISTRICT 3682 1010 17TH AVE City of Monroe - TID #7 (2517) LYBRANDSCOM SW COR LOT 9 TH N 17 FT TH E TO E LINE LOT 9 TH S 17 FT TH W POB (S 17 FT LOT 9)	B	0.04	\$11,000	\$362,800	\$373,800						0.04		
23251 0021.0000 00210000 C/O DANIEL G STRAUSE MONROE RX REAL ESTATE LLC 333 LOWVILLE ROAD RIO, WI, 53960	MONROE SCHOOL DISTRICT 3682 1008 17TH AVE City of Monroe - TID #7 (2517) LYBRANDS DONATION S 22 FT OF N 44 FT LOT 9	B	0.05	\$14,800	\$286,000	\$300,800						0.05		
23251 0022.0000 00220000 Joshua Ellingson 8785 Minnow Creek Drive Tallahassee, Florida, 32312	MONROE SCHOOL DISTRICT 3682 1004 17TH AVE City of Monroe - TID #7 (2517) LYBRANDS DONATION S 13 FT LOT 10N 22 FT LOT 9	B	0.08	\$23,500	\$376,500	\$400,000						0.08		
23251 0023.0000 00230000 THOMPSON AND THOMPSON LLC 916 17TH AVENUE MONROE, WI, 53566	MONROE SCHOOL DISTRICT 3682 1002 17TH AVE City of Monroe - TID #7 (2517) LYBRANDS DONATION N 20 FT IN WIDTH OF S 33 FT IN WIDTH OF LOT 10	B	0.05	\$13,100	\$350,000	\$363,100						0.05		

YEAR
2025

State No.

ASSESSMENT ROLL FOR MONROE Green COUNTYKEY TO
CODES1.A - RESIDENTIAL
2.B - COMMERCIAL
3.C - MANUFACTURING
4.D - AGRICULTURAL5. **E** - UNDEVELOPED
5**m** - AGRICULTURAL FOREST
6. **F** - PRODUCTIVE FOREST LANDS
7. **G** - OTHER1. PFC REG. ENTERED BEFORE 1/1/72
2. PFC REG. ENTERED AFTER 12/31/71
3. PFC SPECIAL CLASSIFICATION
4. COUNTY FOREST CROP
5. MFL OPEN ENTERED AFTER 2004
6. MFL CLOSED ENTERED AFTER 2004
7. MFL OPEN ENTERED BEFORE 2005
8. MFL CLOSED ENTERED BEFORE 20051. FEDERAL
2. STATE
3. COUNTY
4. OTHEREXEMPT FROM GEN.
PROPERTY TAX**TOTAL
ACRES
THIS
LINE**

PARCEL NUMBER	SCHOOL DIST.	VOL/PAGE - REG. DEEDS	TOTAL ACRES OF DESC.	ACREAGE & VALUE OF DESCRIPTION SUBJECT TO GENERAL PROPERTY TAX						6. MFL CLOSED ENTERED AFTER 2004 7. MFL OPEN ENTERED BEFORE 2005 8. MFL CLOSED ENTERED BEFORE 2005		EXEMPT FROM GEN. PROPERTY TAX		ACRES THIS LINE
NAME & ADDRESS	SEC. TN. RANGE DESCRIPTION OF PROPERTY	C O D E	ACRES	LAND VALUE	IMPROVEMENT VALUE	TOTAL VALUE	C O D E	ACRES	VALUE	C O D E	ACRES			
23251 0024.0000 00240000 MONROE SCHOOL DISTRICT 3682 GEORGE W HUGHES, CHERIE LAFAVE HUGHES N4451 RECHSTEINER RD MONROE, WI, 53566	1000 17TH AVE APT A City of Monroe - TID #7 (2517) LYBRANDSN 28 FT LOT 10	B	0.06	\$18,600	\$336,100	\$354,700							0.06	
23251 0025.0000 00250000 MONROE SCHOOL DISTRICT 3682 FIRST NATIONAL BANK AND TRUST COMPANY 345 EAST GRAND AVENUE BELOIT, WI, 53511	1625 10TH ST City of Monroe - TID #7 (2517) LYBRANDS LOTS 11 & 12; E 14 FT OF LOT 13 LOTS 35 & 36	B	0.70	\$158,300	\$2,481,700	\$2,640,000							0.70	
23251 0029.0000 00290000 MONROE SCHOOL DISTRICT 3682 SMITH LODGE NO 31 1613 1/2 10TH ST MONROE, WI, 53566	1613 10TH ST City of Monroe - TID #7 (2517) LYBRANDSE 44 FT OF W 47 FT LOT 13	B	0.10	\$3,600	\$127,300	\$130,900							0.10	
23251 0030.0000 00300000 MONROE SCHOOL DISTRICT 3682 WRIGHT REALTY INC 6874 PLEASANT DRIVE SOUTH WAYNE, WI, 53587	1611 10TH ST City of Monroe - TID #7 (2517) LYBRANDS W 3 FT IN WIDTH LOT 13 & E 17 FT IN WIDTH LOT 14	B	0.05	\$13,100	\$187,500	\$200,600							0.05	

YEAR
2025

State No.

ASSESSMENT ROLL FOR MONROE Green COUNTY

KEY TO
CODES1.A - RESIDENTIAL
2.B - COMMERCIAL
3.C - MANUFACTURING
4.D - AGRICULTURAL5.E - UNDEVELOPED
5m - AGRICULTURAL FOREST
6.F - PRODUCTIVE FOREST LANDS
7.G - OTHER1. PFC REG. ENTERED BEFORE 1/1/72
2. PFC REG. ENTERED AFTER 12/31/71
3. PFC SPECIAL CLASSIFICATION
4. COUNTY FOREST CROP
5. MFL OPEN ENTERED AFTER 2004
6. MFL CLOSED ENTERED AFTER 2004
7. MFL OPEN ENTERED BEFORE 2005
8. MFL CLOSED ENTERED BEFORE 20051. FEDERAL
2. STATE
3. COUNTY
4. OTHEREXEMPT FROM GEN.
PROPERTY TAXTOTAL
ACRES
THIS
LINE

PARCEL NUMBER	SCHOOL DIST.	VOL/PAGE - REG. DEEDS	TOTAL ACRES OF DESC.	ACREAGE & VALUE OF DESCRIPTION SUBJECT TO GENERAL PROPERTY TAX						6. MFL CLOSED ENTERED AFTER 2004 7. MFL OPEN ENTERED BEFORE 2005 8. MFL CLOSED ENTERED BEFORE 2005		EXEMPT FROM GEN. PROPERTY TAX		ACRES THIS LINE
NAME & ADDRESS		SEC. TN. RANGE DESCRIPTION OF PROPERTY	C O D E	ACRES	LAND VALUE	IMPROVEMENT VALUE	TOTAL VALUE	C O D E	ACRES	VALUE	C O D E	ACRES		
23251 0031.0000 00310000 519 PROPERTIES, LLC W5077 ADVANCE ROAD MONROE, WI, 53566	MONROE SCHOOL DISTRICT 3682	1609 10TH ST City of Monroe - TID #7 (2517) LYBRANDS DONATION W 44 FT LOT 14	B	0.10	\$29,700	\$601,800	\$631,500						0.10	
23251 0032.0000 00320000 M J PENTHOUSE LLC W4630 STAUFFACHER ROAD MONROE, WI, 53566	MONROE SCHOOL DISTRICT 3682	1605 10TH ST City of Monroe - TID #7 (2517) LYBRANDS DONATION E 20 FT AND 6 INCHES LOT 15	B	0.05	\$13,800	\$386,200	\$400,000						0.05	
23251 0033.0000 00330000 LOW KEY PROPERTIES LLC W4644 WOODRIDGE DRIVE MONROE, WI, 53566	MONROE SCHOOL DISTRICT 3682	1601 10TH ST City of Monroe - TID #7 (2517) LYBRANDS DONATION W 40.5 FT OF LOT 15	B	0.09	\$27,300	\$575,300	\$602,600						0.09	
23251 0034.0000 00340000 SD DEVCO LLC 1421 14TH AVENUE MONROE, WI, 53566	MONROE SCHOOL DISTRICT 3682	1001 16TH AVE City of Monroe - TID #7 (2517) LYBRANDSN 22 5/12 FT LOT 16	B	0.05	\$14,500	\$280,600	\$295,100						0.05	

YEAR
2025

State No.

ASSESSMENT ROLL FOR MONROE Green COUNTY

KEY TO
CODES1.A - RESIDENTIAL
2.B - COMMERCIAL
3.C - MANUFACTURING
4.D - AGRICULTURAL5.E - UNDEVELOPED
5m - AGRICULTURAL FOREST
6.F - PRODUCTIVE FOREST LANDS
7.G - OTHER1. PFC REG. ENTERED BEFORE 1/1/72
2. PFC REG. ENTERED AFTER 12/31/71
3. PFC SPECIAL CLASSIFICATION
4. COUNTY FOREST CROP
5. MFL OPEN ENTERED AFTER 2004
6. MFL CLOSED ENTERED AFTER 2004
7. MFL OPEN ENTERED BEFORE 2005
8. MFL CLOSED ENTERED BEFORE 20051. FEDERAL
2. STATE
3. COUNTY
4. OTHEREXEMPT FROM GEN.
PROPERTY TAX**TOTAL
ACRES
THIS
LINE**

PARCEL NUMBER	SCHOOL DIST.	VOL/PAGE - REG. DEEDS	TOTAL ACRES OF DESC.	ACREAGE & VALUE OF DESCRIPTION SUBJECT TO GENERAL PROPERTY TAX					6. MFL CLOSED ENTERED AFTER 2004 7. MFL OPEN ENTERED BEFORE 2005 8. MFL CLOSED ENTERED BEFORE 2005			EXEMPT FROM GEN. PROPERTY TAX		ACRES THIS LINE
NAME & ADDRESS	SEC. TN. RANGE DESCRIPTION OF PROPERTY	C O D E	ACRES	LAND VALUE	IMPROVEMENT VALUE	TOTAL VALUE	C O D E	ACRES	VALUE	C O D E	ACRES			
23251 0035.0000 00350000 SD DEVCO LLC 1421 14TH AVENUE MONROE, WI, 53566	MONROE SCHOOL DISTRICT 3682 1003 16TH AVE City of Monroe - TID #7 (2517) LYBRANDS S 22.25 FT OF N 44 2/3 FT LOT 16	B	0.05	\$14,800	\$287,000	\$301,800						0.05		
23251 0036.0000 00360000 Big Red Barn Properties LLC 9798 CTH M Argyle, WI, 53504	MONROE SCHOOL DISTRICT 3682 1005 16TH AVE City of Monroe - TID #7 (2517) LYBRANDS DONATIONPRT LOTS 16 & 17 COM E LN LOT 17 6 FT S NE COR TH N ON E LN LOTS 17 & 16 22.5 FT TH W TO W LN LOT 16 TH S 22.5 FT TH E TO POB	B	0.05	\$15,000	\$450,000	\$465,000						0.05		
23251 0037.0000 00370000 Avenue Properties LLC 1745 14th St Monroe, WI, 53566	MONROE SCHOOL DISTRICT 3682 1007 16TH AVE City of Monroe - TID #7 (2517) LYBRANDS DONATION 23 FT IN WIDTH BY 100 FT IN LENGTH OFF N SIDE OF LOT 17 N LN BNG PARL WITH & 6 FT S OF N LN SD LOT 17	B	0.05	\$14,800	\$307,200	\$322,000						0.05		
23251 0038.0000 00380000 BURINGTON REAL ESTATE LLC 1013 16TH AVENUE MONROE, WI, 53566	MONROE SCHOOL DISTRICT 3682 1013 16TH AVE City of Monroe - TID #7 (2517) LYBRANDSS 32 FT LOT 17 & N 12 FT LOT 18	B	0.10	\$29,700	\$406,200	\$435,900						0.10		

YEAR
2025

State No.

ASSESSMENT ROLL FOR MONROE Green COUNTYKEY TO
CODES1.A - RESIDENTIAL
2.B - COMMERCIAL
3.C - MANUFACTURING
4.D - AGRICULTURAL5. **E** - UNDEVELOPED
5**m** - AGRICULTURAL FOREST
6. **F** - PRODUCTIVE FOREST LANDS
7. **G** - OTHER1. PFC REG. ENTERED BEFORE 1/1/72
2. PFC REG. ENTERED AFTER 12/31/71
3. PFC SPECIAL CLASSIFICATION
4. COUNTY FOREST CROP
5. MFL OPEN ENTERED AFTER 2004
6. MFL CLOSED ENTERED AFTER 2004
7. MFL OPEN ENTERED BEFORE 2005
8. MFL CLOSED ENTERED BEFORE 20051. FEDERAL
2. STATE
3. COUNTY
4. OTHEREXEMPT FROM GEN.
PROPERTY TAX**TOTAL
ACRES
THIS
LINE**

PARCEL NUMBER	SCHOOL DIST.	VOL/PAGE - REG. DEEDS	TOTAL ACRES OF DESC.	ACREAGE & VALUE OF DESCRIPTION SUBJECT TO GENERAL PROPERTY TAX							6. MFL CLOSED ENTERED AFTER 2004 7. MFL OPEN ENTERED BEFORE 2005 8. MFL CLOSED ENTERED BEFORE 2005		EXEMPT FROM GEN. PROPERTY TAX		ACRES THIS LINE
NAME & ADDRESS	SEC. TN. RANGE DESCRIPTION OF PROPERTY	C O D E	ACRES	LAND VALUE	IMPROVEMENT VALUE	TOTAL VALUE	C O D E	ACRES	VALUE	C O D E	ACRES				
23251 0039.0000 00390000 SOUKUP PROPERTIES LLC 1023 16TH AVENUE MONROE, WI, 53566	MONROE SCHOOL DISTRICT 3682 1015 16TH AVE City of Monroe - TID #7 (2517) LYBRANDS DONATION PRT S 49 FT LOT 18 WHICH LIES N OF CTR OF STAIRWAY IN ROBERTSON BLOCK SUPPOSED TO BE 26 FT M/L	B	0.06	\$17,300	\$355,000	\$372,300						0.06			
23251 0040.0000 00400000 GELBACH REVOCABLE LIVING TRUST 1736 13TH STREET MONROE, WI, 53566	MONROE SCHOOL DISTRICT 3682 1017 16TH AVE City of Monroe - TID #7 (2517) LYBRANDS DONATIONPRT S 49 FT OF LOT 18 WHICH LIES S OF CNTR STAIRWAY ROBERTSON BLOCK TO BE 23 FT M/L	B	0.05	\$15,200	\$175,700	\$190,900						0.05			
23251 0041.0000 00410000 BUHOLZER RONALD AND SUSAN TRUST 2716 22ND AVENUE MONROE, WI, 53566	MONROE SCHOOL DISTRICT 3682 1019 16TH AVE City of Monroe - TID #7 (2517) LYBRANDS DONATION N 20.5 FT LOT 19	B	0.05	\$13,500	\$422,100	\$435,600						0.05			
23251 0042.0000 00420000 TSO-CHING LIN, JULIE LIN 7152 KALLAND WAY SUN PRAIRIE, WI, 53590	MONROE SCHOOL DISTRICT 3682 1021 16TH AVE City of Monroe - TID #7 (2517) LYBRANDS DONATIONS 20.5 FT OF N 41 FT LOT 19	B	0.05	\$13,100	\$344,000	\$357,100						0.05			

YEAR
2025

State No.

ASSESSMENT ROLL FOR MONROE Green COUNTYKEY TO
CODES1.A - RESIDENTIAL
2.B - COMMERCIAL
3.C - MANUFACTURING
4.D - AGRICULTURAL5.E - UNDEVELOPED
5m - AGRICULTURAL FOREST
6.F - PRODUCTIVE FOREST LANDS
7.G - OTHER1. PFC REG. ENTERED BEFORE 1/1/72
2. PFC REG. ENTERED AFTER 12/31/71
3. PFC SPECIAL CLASSIFICATION
4. COUNTY FOREST CROP
5. MFL OPEN ENTERED AFTER 2004
6. MFL CLOSED ENTERED AFTER 2004
7. MFL OPEN ENTERED BEFORE 2005
8. MFL CLOSED ENTERED BEFORE 20051. FEDERAL
2. STATE
3. COUNTY
4. OTHEREXEMPT FROM GEN.
PROPERTY TAX**TOTAL
ACRES
THIS
LINE**

PARCEL NUMBER	SCHOOL DIST.	VOL/PAGE - REG. DEEDS	TOTAL ACRES OF DESC.	ACREAGE & VALUE OF DESCRIPTION SUBJECT TO GENERAL PROPERTY TAX						6. MFL CLOSED ENTERED AFTER 2004 7. MFL OPEN ENTERED BEFORE 2005 8. MFL CLOSED ENTERED BEFORE 2005		EXEMPT FROM GEN. PROPERTY TAX		ACRES THIS LINE
NAME & ADDRESS	SEC. TN. RANGE DESCRIPTION OF PROPERTY	C O D E	ACRES	LAND VALUE	IMPROVEMENT VALUE	TOTAL VALUE	C O D E	ACRES	VALUE	C O D E	ACRES			
23251 0043.0000 00430000 SOUKUP PROPERTIES LLC 1023 16TH AVENUE MONROE, WI, 53566	MONROE SCHOOL DISTRICT 3682 1023 16TH AVE City of Monroe - TID #7 (2517) LYBRANDS DONATION S 20 FT LOT 19; N 1 FT 8 IN LOT 20	B	0.05	\$13,800	\$335,100	\$348,900						0.05		
23251 0044.0000 00440000 SOUKUP PROPERTIES LLC 1023 16TH AVENUE MONROE, WI, 53566	MONROE SCHOOL DISTRICT 3682 1027 16TH AVE City of Monroe - TID #7 (2517) LYBRANDS LOT 20 EXC N 20 IN. ALSO WALL RIGHTS ON N SD	B	0.14	\$40,300	\$713,600	\$753,900						0.14		
23251 0045.0000 00450000 M&K HOMETOWN PROPERTIES LLC 2605 22ND AVENUE MONROE, WI, 53566	MONROE SCHOOL DISTRICT 3682 1516 11TH ST City of Monroe - TID #7 (2517) LYBRANDS DONATION LOT 21	B	0.13	\$38,000	\$594,500	\$632,500						0.13		
23251 0046.0000 00460000 KINGSTINGS VENTURES LLC 1111 16TH AVENUE MONROE, WI, 53566	MONROE SCHOOL DISTRICT 3682 1111 16TH AVE City of Monroe - TID #7 (2517) LYBRANDS DONATION COM 21 FT S NE COR LOT 22 TH W 100 FT TO ALLEY TH S 40 FT TH E 100 FT TH N 40 FT TO POB CONVEYING S 35 FT LOT 22 & N 5 FT LOT 23	B	0.09	\$26,900	\$378,800	\$405,700						0.09		

YEAR
2025

State No.

ASSESSMENT ROLL FOR MONROE Green COUNTY

KEY TO
CODES1.A - RESIDENTIAL
2.B - COMMERCIAL
3.C - MANUFACTURING
4.D - AGRICULTURAL5.E - UNDEVELOPED
5m - AGRICULTURAL FOREST
6.F - PRODUCTIVE FOREST LANDS
7.G - OTHER1. PFC REG. ENTERED BEFORE 1/1/72
2. PFC REG. ENTERED AFTER 12/31/71
3. PFC SPECIAL CLASSIFICATION
4. COUNTY FOREST CROP
5. MFL OPEN ENTERED AFTER 2004
6. MFL CLOSED ENTERED AFTER 2004
7. MFL OPEN ENTERED BEFORE 2005
8. MFL CLOSED ENTERED BEFORE 20051. FEDERAL
2. STATE
3. COUNTY
4. OTHEREXEMPT FROM GEN.
PROPERTY TAXTOTAL
ACRES
THIS
LINE

PARCEL NUMBER	SCHOOL DIST.	VOL/PAGE - REG. DEEDS	TOTAL ACRES OF DESC.	ACREAGE & VALUE OF DESCRIPTION SUBJECT TO GENERAL PROPERTY TAX				6. MFL CLOSED ENTERED AFTER 2004 7. MFL OPEN ENTERED BEFORE 2005 8. MFL CLOSED ENTERED BEFORE 2005			EXEMPT FROM GEN. PROPERTY TAX		ACRES THIS LINE
NAME & ADDRESS	SEC. TN. RANGE DESCRIPTION OF PROPERTY	C O D E	ACRES	LAND VALUE	IMPROVEMENT VALUE	TOTAL VALUE	C O D E	ACRES	VALUE	C O D E	ACRES		
23251 0047.0000 00470000 MONROE SCHOOL DISTRICT 3682 GOMBOSI REAL ESTATE HOLDINGS LLC 415 N 12TH AVENUE MONROE, WI, 53566	1107 16TH AVE City of Monroe - TID #7 (2517) LYBRANDS DONATION PRT LOT 22 COM NE COR LOT 22 TH S 21 FT TH W 100 FT TO ALLEY TH N 21 FT TH E 100 FT TO POB	B	0.05	\$13,800	\$300,400	\$314,200						0.05	
23251 0048.0000 00480000 MONROE SCHOOL DISTRICT 3682 EMC Properties LLC 1510 23nd Avenue Monroe, WI, 53566	1113 16TH AVE City of Monroe - TID #7 (2517) LYBRAND'S DONATION COM PT 20 FT N SE COR LOT 23 LYBRAND'S DONATION TH N 31 FT TH W 100 FT TO ALLEY THE S 31 FT TH E 100 TO POB	B	0.07	\$13,900	\$211,100	\$225,000						0.07	
23251 0049.0000 00490000 MONROE SCHOOL DISTRICT 3682 RADKE PROPERTIES MANAGEMENT LLC 2121 11TH STREET MONROE, WI, 53566	1119 16TH AVE City of Monroe - TID #7 (2517) LYBRANDS S 19 FT 2 INCHES LOT 23 N 48 FT 10 INCHES LOT 24	B	0.15	\$30,100	\$659,300	\$689,400						0.15	
23251 0050.0000 00500000 MONROE SCHOOL DISTRICT 3682 KIMELLA WALKER 804 W STEPHENSON ST FREEPORT, IL, 61032	1123 16TH AVE City of Monroe - TID #7 (2517) LYBRANDSS 7 1/6 FT LOT 24; N 20 1/6 FT LOT 25; ALSO S 16 2/3 FT OF N 36 5/6 FT OF LOT 25	B	0.10	\$19,800	\$500,000	\$519,800						0.10	

YEAR
2025

State No.

ASSESSMENT ROLL FOR MONROE Green COUNTYKEY TO
CODES1.A - RESIDENTIAL
2.B - COMMERCIAL
3.C - MANUFACTURING
4.D - AGRICULTURAL5.E - UNDEVELOPED
5m - AGRICULTURAL FOREST
6.F - PRODUCTIVE FOREST LANDS
7.G - OTHER1. PFC REG. ENTERED BEFORE 1/1/72
2. PFC REG. ENTERED AFTER 12/31/71
3. PFC SPECIAL CLASSIFICATION
4. COUNTY FOREST CROP
5. MFL OPEN ENTERED AFTER 2004
6. MFL CLOSED ENTERED AFTER 2004
7. MFL OPEN ENTERED BEFORE 2005
8. MFL CLOSED ENTERED BEFORE 20051. FEDERAL
2. STATE
3. COUNTY
4. OTHEREXEMPT FROM GEN.
PROPERTY TAX**TOTAL
ACRES
THIS
LINE**

PARCEL NUMBER	SCHOOL DIST.	VOL/PAGE - REG. DEEDS	TOTAL ACRES OF DESC.	ACREAGE & VALUE OF DESCRIPTION SUBJECT TO GENERAL PROPERTY TAX						6. MFL CLOSED ENTERED AFTER 2004 7. MFL OPEN ENTERED BEFORE 2005 8. MFL CLOSED ENTERED BEFORE 2005		EXEMPT FROM GEN. PROPERTY TAX		ACRES THIS LINE
NAME & ADDRESS		SEC. TN. RANGE DESCRIPTION OF PROPERTY	C O D E	ACRES	LAND VALUE	IMPROVEMENT VALUE	TOTAL VALUE	C O D E	ACRES	VALUE	C O D E	ACRES		
23251 0052.0000 00520000 AR RENTALS LLC 1127 16TH AVENUE MONROE, WI, 53566	MONROE SCHOOL DISTRICT 3682	1127 16TH AVE City of Monroe - TID #7 (2517) LYBRANDS DONATIONPRT LOT 25 BGN SW COR LOT 25 TH N 19 FT 8.50 IN TH E TO S LN 100 FT TH S 19 FT 8.50 IN TO SE COR LOT TH W TO POB (PLATTED 56 FT N & S X 100 FT E & W)	B	0.04	\$7,900	\$303,500	\$311,400						0.04	
23251 0053.0000 00530000 JJM REAL ESTATE LLC 1124 17TH AVENUE MONROE, WI, 53566	MONROE SCHOOL DISTRICT 3682	1124 17TH AVE City of Monroe - TID #7 (2517) LYBRAND'S DONATIONPRT LOT 26 COM 5 FT S OF NW COR E 70.5 FT S 20.16 FT W 70.2 FT N 20.26 FT POB	B	0.03	\$6,400	\$146,300	\$152,700						0.03	
23251 0053.1000 00531000 JOHN F DAEHLIN, BETTY M DAEHLIN N997 HADDINGER ROAD MONROE, WI, 53566	MONROE SCHOOL DISTRICT 3682	1707 12TH ST City of Monroe - TID #7 (2517) LYBRANDSPRT LOT 26, COM SE COR TH N 49.68 FT TH W 29.5 FT TH S 50.16 FT TH E 30.25 FT POB	B	0.03	\$6,600	\$62,900	\$69,500						0.03	
23251 0053.2000 00532000 PKI LLC 2328 14TH AVENUE MONROE, WI, 53566	MONROE SCHOOL DISTRICT 3682	1128 17TH AVE City of Monroe - TID #7 (2517) LYBRANDS DONATION PRT LOT 26 COM SW COR LOT 26 TH E ALG S LN 69.75 FT TO E LN OF BRICK WALL TH NLY ALG E LN 30 FT TO CNTR OF PARTITION WALL TH WLY ALG WALL 70.20 FT TO W LN LOT 26 TH S 30.74 FT POB	B	0.05	\$9,500	\$217,900	\$227,400						0.05	

YEAR 2025	State No.
--------------	-----------

ASSESSMENT ROLL FOR MONROE Green COUNTY

KEY TO
CODES

1.A - RESIDENTIAL
2.B - COMMERCIAL
3.C - MANUFACTURING
4.D - AGRICULTURAL

5.E - UNDEVELOPED
5m - AGRICULTURAL FOREST
6.F - PRODUCTIVE FOREST LANDS
7.G - OTHER

1. PFC REG. ENTERED BEFORE 1/1/72
2. PFC REG. ENTERED AFTER 12/31/71
3. PFC SPECIAL CLASSIFICATION
4. COUNTY FOREST CROP
5. MFL OPEN ENTERED AFTER 2004
6. MFL CLOSED ENTERED AFTER 2004
7. MFL OPEN ENTERED BEFORE 2005
8. MFL CLOSED ENTERED BEFORE 2005

1. FEDERAL
2. STATE
3. COUNTY
4. OTHER

EXEMPT FROM GEN.
PROPERTY TAX

TOTAL
ACRES
THIS
LINE

PARCEL NUMBER		SCHOOL DIST.	VOL/PAGE - REG. DEEDS	TOTAL ACRES OF DESC.	ACREAGE & VALUE OF DESCRIPTION SUBJECT TO GENERAL PROPERTY TAX							6. MFL CLOSED ENTERED AFTER 2004 7. MFL OPEN ENTERED BEFORE 2005 8. MFL CLOSED ENTERED BEFORE 2005		EXEMPT FROM GEN. PROPERTY TAX		ACRES THIS LINE
NAME & ADDRESS			SEC. TN. RANGE DESCRIPTION OF PROPERTY		C O D E	ACRES	LAND VALUE	IMPROVEMENT VALUE	TOTAL VALUE	C O D E	ACRES	VALUE	C O D E	ACRES		
52	23251 0054.0000 00540000	MONROE SCHOOL DISTRICT 3682	1122 17TH AVE City of Monroe - TID #7 (2517) LYBRANDS DONATION BEG SW COR LOT 27 TH N ALG W LN 7.15 FT TH ELY TO PT 7.05 FT N OF SE COR SD LOT 27 TH S ALG E LN LOTS 26 & 27 12.80 FT TH WLY TO PT IN W LN LOT 26 4.95 FT S OF NW COR LOT 26 TH N 4.95 FT TO POB BNG PRT LOTS 26 & 27	B	0.03	\$5,400	\$72,300	\$77,700							0.03	
	BRISKY BUSINESS LLC W6137 IRISH LANE NEW GLARUS, WI, 53574															
53	23251 0055.0000 00550000	MONROE SCHOOL DISTRICT 3682	1118 17TH AVE UNIT 1 City of Monroe - TID #7 (2517) LYBRANDS DONATION LOT 27 EXC COM SE COR SD LOT 27 TH N 7.05 FT TH W TO POINT IN W LN SD LOT, 7.15 FT N SW COR SD LOT TH S 7.15 FT TO SW COR TH E POB & EXC N 18 INCHES	B	0.11	\$21,300	\$269,700	\$291,000							0.11	
	MAJ INVESTMENTS, LLC N2305 COUNTY ROAD K MONROE, WI, 53566															
54	23251 0056.0000 00560000	MONROE SCHOOL DISTRICT 3682	1114 17TH AVE City of Monroe - TID #7 (2517) LYBRANDS N 1.5 FT LOT 27 S 24 FT LOT 28 (322-224)	B	0.06	\$11,400	\$201,200	\$212,600							0.06	
	MARY L SODDY, CREATIVE PHOTOGRAPHY 1114 17TH AVE MONROE, WI, 53566															
55	23251 0057.0000 00570000	MONROE SCHOOL DISTRICT 3682	1112 17TH AVE City of Monroe - TID #7 (2517) LYBRANDS W 45 FT OF N 32 FT LOT 28; W 45 FT OF S 32 FT AND W 29.5 FT OF N 14.5 FT OF S 32 FT LOT 29	B	0.07	\$19,200	\$405,800	\$425,000							0.07	
	DJ Real Estate, LLC 1129 17th Avenue, Suite B Monroe, WI, 53566															

YEAR
2025

State No.

ASSESSMENT ROLL FOR MONROE Green COUNTYKEY TO
CODES1.A - RESIDENTIAL
2.B - COMMERCIAL
3.C - MANUFACTURING
4.D - AGRICULTURAL5. **E** - UNDEVELOPED
5**m** - AGRICULTURAL FOREST
6. **F** - PRODUCTIVE FOREST LANDS
7. **G** - OTHER1. PFC REG. ENTERED BEFORE 1/1/72
2. PFC REG. ENTERED AFTER 12/31/71
3. PFC SPECIAL CLASSIFICATION
4. COUNTY FOREST CROP
5. MFL OPEN ENTERED AFTER 2004
6. MFL CLOSED ENTERED AFTER 2004
7. MFL OPEN ENTERED BEFORE 2005
8. MFL CLOSED ENTERED BEFORE 20051. FEDERAL
2. STATE
3. COUNTY
4. OTHEREXEMPT FROM GEN.
PROPERTY TAX**TOTAL
ACRES
THIS
LINE**

PARCEL NUMBER	SCHOOL DIST.	VOL/PAGE - REG. DEEDS	TOTAL ACRES OF DESC.	ACREAGE & VALUE OF DESCRIPTION SUBJECT TO GENERAL PROPERTY TAX						6. MFL CLOSED ENTERED AFTER 2004 7. MFL OPEN ENTERED BEFORE 2005 8. MFL CLOSED ENTERED BEFORE 2005		EXEMPT FROM GEN. PROPERTY TAX		ACRES THIS LINE
NAME & ADDRESS	SEC. TN. RANGE DESCRIPTION OF PROPERTY	C O D E	ACRES	LAND VALUE	IMPROVEMENT VALUE	TOTAL VALUE	C O D E	ACRES	VALUE	C O D E	ACRES			
23251 0058.0000 00580000 GOETZ THEATRES INC PO BOX 297 MONROE, WI, 53566	MONROE SCHOOL DISTRICT 3682 1704 11TH ST City of Monroe - TID #7 (2517) LYBRANDS E 55 FT OF N 32 FT LOT 28; E 55 FT LOT 29; E 55 FT LOT 30	B	0.25	\$74,800	\$329,500	\$404,300						0.25		
23251 0061.0000 00610000 CITY OF MONROE 1110 18th Avenue Monroe, WI, 53566	MONROE SCHOOL DISTRICT 3682 1717 10th St City of Monroe - TID #7 (2517) LYBRANDS S 59 FT LOT 31									X4	0.14	0.14		
23251 0063.0000 00630000 JR's PLACE LLC 916 17th Avenue Monroe, WI, 53566	MONROE SCHOOL DISTRICT 3682 916 17TH AVE City of Monroe - TID #7 (2517) LYBRANDS DONATION S 1/2 LOT 32 & STRIP 1 FT WIDE OFF N SD OF N 1/2 LOT 31	B	0.07	\$13,900	\$331,100	\$345,000						0.07		
23251 0064.0000 00640000 JJM ENTERPRISE, LLC 520 ST CLARE COURT MONROE, WI, 53566	MONROE SCHOOL DISTRICT 3682 912 17TH AVE City of Monroe - TID #7 (2517) LYBRANDS DONATION N 31 FT LOT 32 & S 1 FT LOT 33	B	0.07	\$14,400	\$393,600	\$408,000						0.07		

YEAR
2025

State No.

ASSESSMENT ROLL FOR MONROE Green COUNTYKEY TO
CODES1.A - RESIDENTIAL
2.B - COMMERCIAL
3.C - MANUFACTURING
4.D - AGRICULTURAL5.E - UNDEVELOPED
5m - AGRICULTURAL FOREST
6.F - PRODUCTIVE FOREST LANDS
7.G - OTHER1. PFC REG. ENTERED BEFORE 1/1/72
2. PFC REG. ENTERED AFTER 12/31/71
3. PFC SPECIAL CLASSIFICATION
4. COUNTY FOREST CROP
5. MFL OPEN ENTERED AFTER 2004
6. MFL CLOSED ENTERED AFTER 2004
7. MFL OPEN ENTERED BEFORE 2005
8. MFL CLOSED ENTERED BEFORE 20051. FEDERAL
2. STATE
3. COUNTY
4. OTHEREXEMPT FROM GEN.
PROPERTY TAX**TOTAL
ACRES
THIS
LINE**

PARCEL NUMBER	SCHOOL DIST.	VOL/PAGE - REG. DEEDS	TOTAL ACRES OF DESC.	ACREAGE & VALUE OF DESCRIPTION SUBJECT TO GENERAL PROPERTY TAX						6. MFL CLOSED ENTERED AFTER 2004 7. MFL OPEN ENTERED BEFORE 2005 8. MFL CLOSED ENTERED BEFORE 2005		EXEMPT FROM GEN. PROPERTY TAX		ACRES THIS LINE
NAME & ADDRESS	SEC. TN. RANGE DESCRIPTION OF PROPERTY	C O D E	ACRES	LAND VALUE	IMPROVEMENT VALUE	TOTAL VALUE	C O D E	ACRES	VALUE	C O D E	ACRES			
23251 0065.0000 00650000 KLAN ENTERPRISES LLC W5861 CLAR KEN ROAD MONROE, WI, 53566	MONROE SCHOOL DISTRICT 3682 910 17TH AVE City of Monroe - TID #7 (2517) LYBRAND'S DONATIONN 22 FT OF S 23 FT OF LOT 33	B	0.05	\$9,900	\$246,800	\$256,700						0.05		
23251 0066.0000 00660000 BEAUTIFUL DISASTER LLC 906 17TH AVENUE MONROE, WI, 53566	MONROE SCHOOL DISTRICT 3682 906 17TH AVE 906 1/2 17TH AVE City of Monroe - TID #7 (2517) LYBRANDS DONATIONN 37 FT OF LOT 33	B	0.09	\$16,600	\$620,000	\$636,600						0.09		
23251 0067.0000 00670000 PLBLADES LLC 902 17TH AVENUE MONROE, WI, 53566	MONROE SCHOOL DISTRICT 3682 904 17TH AVE City of Monroe - TID #7 (2517) LYBRANDS DONATIONLOT 34	B	0.14	\$27,000	\$241,300	\$268,300						0.14		
23251 0071.0000 00710000 KIRK L GENTHE 904 16TH AVENUE MONROE, WI, 53566	MONROE SCHOOL DISTRICT 3682 904 16TH AVE City of Monroe - TID #7 (2517) CSM 4348 (V18-P1) LOT 2 BNG PRT LOTS 37, 38 & 39 LYBRANDS	B	0.23	\$45,300	\$388,100	\$433,400						0.23		

YEAR
2025

State No.

ASSESSMENT ROLL FOR MONROE Green COUNTYKEY TO
CODES1.A - RESIDENTIAL
2.B - COMMERCIAL
3.C - MANUFACTURING
4.D - AGRICULTURAL5. **E** - UNDEVELOPED
5**m** - AGRICULTURAL FOREST
6. **F** - PRODUCTIVE FOREST LANDS
7. **G** - OTHER1. PFC REG. ENTERED BEFORE 1/1/72
2. PFC REG. ENTERED AFTER 12/31/71
3. PFC SPECIAL CLASSIFICATION
4. COUNTY FOREST CROP
5. MFL OPEN ENTERED AFTER 2004
6. MFL CLOSED ENTERED AFTER 2004
7. MFL OPEN ENTERED BEFORE 2005
8. MFL CLOSED ENTERED BEFORE 20051. FEDERAL
2. STATE
3. COUNTY
4. OTHEREXEMPT FROM GEN.
PROPERTY TAX**TOTAL
ACRES
THIS
LINE**

PARCEL NUMBER	SCHOOL DIST.	VOL/PAGE - REG. DEEDS	TOTAL ACRES OF DESC.	ACREAGE & VALUE OF DESCRIPTION SUBJECT TO GENERAL PROPERTY TAX						6. MFL CLOSED ENTERED AFTER 2004 7. MFL OPEN ENTERED BEFORE 2005 8. MFL CLOSED ENTERED BEFORE 2005		EXEMPT FROM GEN. PROPERTY TAX		ACRES THIS LINE
NAME & ADDRESS	SEC. TN. RANGE DESCRIPTION OF PROPERTY	C O D E	ACRES	LAND VALUE	IMPROVEMENT VALUE	TOTAL VALUE	C O D E	ACRES	VALUE	C O D E	ACRES			
4 23251 0071.1000 00711000 MONROE THEATRE GUILD INC 910 16TH AVENUE MONROE, WI, 53566	MONROE SCHOOL DISTRICT 3682 910 16TH AVE City of Monroe - TID #7 (2517) LYBRANDS CSM 4348 (V18-P1) LOT 1 BNG PRT LOTS 37,38 & 39									X4	0.27	0.27		
5 23251 0073.0000 00730000 REFFUE PAS JACOBSON & KOSTER RE LLC 901 16TH AVENUE MONROE , WI, 53566	MONROE SCHOOL DISTRICT 3682 901 16TH AVE City of Monroe - TID #7 (2517) LYBRANDS DONATIONLOT 40	B	0.14	\$27,000	\$562,300	\$589,300						0.14		
6 23251 0074.0000 00740000 School Dist of Monroe 1220 16th Ave Monroe, WI, 53566	MONROE SCHOOL DISTRICT 3682 911 16th Ave City of Monroe - TID #7 (2517) LYBRANDS LOT 41 (LIBRARY PARKING LOT)									X5	0.14	0.14		
7 23251 0075.0000 00750000 School Dist of Monroe 1220 16th Ave Monroe, WI, 53566	MONROE SCHOOL DISTRICT 3682 915 16th Ave City of Monroe - TID #7 (2517) LYBRANDSN 19 7/12 FT LOT 42 (LIBRARY PARKING LOT)									X5	0.05	0.05		

YEAR
2025

State No.

ASSESSMENT ROLL FOR MONROE Green COUNTYKEY TO
CODES1.A - RESIDENTIAL
2.B - COMMERCIAL
3.C - MANUFACTURING
4.D - AGRICULTURAL5. **E** - UNDEVELOPED
5**m** - AGRICULTURAL FOREST
6. **F** - PRODUCTIVE FOREST LANDS
7. **G** - OTHER1. PFC REG. ENTERED BEFORE 1/1/72
2. PFC REG. ENTERED AFTER 12/31/71
3. PFC SPECIAL CLASSIFICATION
4. COUNTY FOREST CROP
5. MFL OPEN ENTERED AFTER 2004
6. MFL CLOSED ENTERED AFTER 2004
7. MFL OPEN ENTERED BEFORE 2005
8. MFL CLOSED ENTERED BEFORE 20051. FEDERAL
2. STATE
3. COUNTY
4. OTHEREXEMPT FROM GEN.
PROPERTY TAX**TOTAL
ACRES
THIS
LINE**

PARCEL NUMBER	SCHOOL DIST.	VOL/PAGE - REG. DEEDS	TOTAL ACRES OF DESC.	ACREAGE & VALUE OF DESCRIPTION SUBJECT TO GENERAL PROPERTY TAX						6. MFL CLOSED ENTERED AFTER 2004 7. MFL OPEN ENTERED BEFORE 2005 8. MFL CLOSED ENTERED BEFORE 2005		EXEMPT FROM GEN. PROPERTY TAX		ACRES THIS LINE
NAME & ADDRESS	SEC. TN. RANGE DESCRIPTION OF PROPERTY	C O D E	ACRES	LAND VALUE	IMPROVEMENT VALUE	TOTAL VALUE	C O D E	ACRES	VALUE	C O D E	ACRES			
23251 0076.0000 00760000 School Dist of Monroe 1220 16th Ave Monroe, WI, 53566	MONROE SCHOOL DISTRICT 3682 921 16th Ave City of Monroe - TID #7 (2517) LYBRANDS S 40 5/12 FT LOT 42 (LIBRARY PARCEL)									X5	0.10	0.10		
23251 0077.0000 00770000 School Dist of Monroe 1220 16th Ave Monroe, WI, 53566	MONROE SCHOOL DISTRICT 3682 925 16TH AVE City of Monroe - TID #7 (2517) LYBRANDS LOT 43 (MAIN LIBRARY BUILDING)									X5	0.15	0.15		
23251 0078.0000 00780000 EyeSite Properties, LLC 1113 17th Avenue Monroe, WI, 53566	MONROE SCHOOL DISTRICT 3682 1113 17TH AVE City of Monroe - TID #7 (2517) LYBRANDS LOT 44 & N 25 FT LOT 45	B	0.22	\$43,200	\$301,800	\$345,000						0.22		
23251 0079.0000 00790000 GARY L BURCH JR, MELISSA L BURCH 700 14TH AVENUE MONROE, WI, 53566	MONROE SCHOOL DISTRICT 3682 1129 17TH AVE City of Monroe - TID #7 (2517) LYBRANDSLOTS 45 EXC N 25 FT & ALL LOT 46	B	0.23	\$45,900	\$332,800	\$378,700						0.23		

YEAR
2025

State No.

ASSESSMENT ROLL FOR MONROE Green COUNTY

KEY TO
CODES1.A - RESIDENTIAL
2.B - COMMERCIAL
3.C - MANUFACTURING
4.D - AGRICULTURAL5.E - UNDEVELOPED
5m - AGRICULTURAL FOREST
6.F - PRODUCTIVE FOREST LANDS
7.G - OTHER1. PFC REG. ENTERED BEFORE 1/1/72
2. PFC REG. ENTERED AFTER 12/31/71
3. PFC SPECIAL CLASSIFICATION
4. COUNTY FOREST CROP
5. MFL OPEN ENTERED AFTER 2004
6. MFL CLOSED ENTERED AFTER 2004
7. MFL OPEN ENTERED BEFORE 2005
8. MFL CLOSED ENTERED BEFORE 20051. FEDERAL
2. STATE
3. COUNTY
4. OTHEREXEMPT FROM GEN.
PROPERTY TAXTOTAL
ACRES
THIS
LINE

PARCEL NUMBER	SCHOOL DIST.	VOL/PAGE - REG. DEEDS	TOTAL ACRES OF DESC.	ACREAGE & VALUE OF DESCRIPTION SUBJECT TO GENERAL PROPERTY TAX							6. MFL CLOSED ENTERED AFTER 2004 7. MFL OPEN ENTERED BEFORE 2005 8. MFL CLOSED ENTERED BEFORE 2005		EXEMPT FROM GEN. PROPERTY TAX		ACRES THIS LINE
NAME & ADDRESS		SEC. TN. RANGE DESCRIPTION OF PROPERTY	C O D E	ACRES	LAND VALUE	IMPROVEMENT VALUE	TOTAL VALUE	C O D E	ACRES	VALUE	C O D E	ACRES			
23251 0080.0000 00800000 CITY OF MONROE 1110 18TH AVENUE MONROE, WI, 53566	MONROE SCHOOL DISTRICT 3682	1130 16TH AVE City of Monroe - TID #7 (2517) LYBRANDS SPRING SQUARE EXEMPT									X4	0.59	0.59		
23251 0081.0000 00810000 EMC PROPERTIES LLC 1510 23RD AVENUE MONROE, WI, 53566	MONROE SCHOOL DISTRICT 3682	1723 12TH ST City of Monroe - TID #7 (2517) LYBRANDS DONATIONE 1/2 LOT 47 EXC W 21 FT OF E 1/2 SD LOT	B	0.05	\$9,800	\$66,500	\$76,300						0.05		
23251 0082.0000 00820000 JOHN F DAEHLIN, BETTY M DAEHLIN N997 HADDINGER ROAD MONROE, WI, 53566	MONROE SCHOOL DISTRICT 3682	1721 12th St City of Monroe - TID #7 (2517) LYBRANDS W 21 FT OF E 60 FT LOT 47 S 6 FT OF W 21 FT OF E 60 FT LOT 48	B	0.03	\$5,800	\$6,700	\$12,500						0.03		
23251 0083.0000 00830000 EMC PROPERTIES LLC 1510 23RD AVENUE MONROE, WI, 53566	MONROE SCHOOL DISTRICT 3682	1717 12TH ST City of Monroe - TID #7 (2517) LYBRANDS DONATION W 1/2 LOT 47; W 1/2 LOT 48; W 1/2 OF S 18 FT LOT 49	B	0.18	\$35,100	\$309,800	\$344,900						0.18		

YEAR
2025

State No.

ASSESSMENT ROLL FOR MONROE Green COUNTYKEY TO
CODES1.A - RESIDENTIAL
2.B - COMMERCIAL
3.C - MANUFACTURING
4.D - AGRICULTURAL5.E - UNDEVELOPED
5m - AGRICULTURAL FOREST
6.F - PRODUCTIVE FOREST LANDS
7.G - OTHER1. PFC REG. ENTERED BEFORE 1/1/72
2. PFC REG. ENTERED AFTER 12/31/71
3. PFC SPECIAL CLASSIFICATION
4. COUNTY FOREST CROP
5. MFL OPEN ENTERED AFTER 2004
6. MFL CLOSED ENTERED AFTER 2004
7. MFL OPEN ENTERED BEFORE 2005
8. MFL CLOSED ENTERED BEFORE 20051. FEDERAL
2. STATE
3. COUNTY
4. OTHEREXEMPT FROM GEN.
PROPERTY TAX**TOTAL
ACRES
THIS
LINE**

PARCEL NUMBER	SCHOOL DIST.	VOL/PAGE - REG. DEEDS	TOTAL ACRES OF DESC.	ACREAGE & VALUE OF DESCRIPTION SUBJECT TO GENERAL PROPERTY TAX					6. MFL CLOSED ENTERED AFTER 2004 7. MFL OPEN ENTERED BEFORE 2005 8. MFL CLOSED ENTERED BEFORE 2005			EXEMPT FROM GEN. PROPERTY TAX		ACRES THIS LINE
NAME & ADDRESS	SEC. TN. RANGE DESCRIPTION OF PROPERTY	C O D E	ACRES	LAND VALUE	IMPROVEMENT VALUE	TOTAL VALUE	C O D E	ACRES	VALUE	C O D E	ACRES			
23251 0084.0000 00840000 MICHAEL V ROESCHLI 712 19TH STREET MONROE, WI, 53566	MONROE SCHOOL DISTRICT 3682 1117 18TH AVE City of Monroe - TID #7 (2517) LYBRANDS DONATIONE 1/2 OF S 18 FT LOT 49, ALSO E 1/2 LOT 48, EXC PARC IN SW COR 46 FT N & S BY 21 FT E & W; ALSO E 1/2 LOT 48 BNG N 40 FT OF A PARC IN SW COR SD E 1/2 LOT 48 BNG 46 FT N & S BY 21 FT E & W	B	0.10	\$19,400	\$150,900	\$170,300						0.10		
23251 0085.0000 00850000 U.S.A., (POSTOFFICE) 1724 11TH ST MONROE, WI, 53566	MONROE SCHOOL DISTRICT 3682 1724 11TH ST City of Monroe - TID #7 (2517) LYBRANDSN 38 FT LOT 49 LOT 50 LOT 51 (EXEMPT)									X1	0.41	0.41		
23251 0086.0000 00860000 BARTAK PROPERTIES LLC N3780 GOEPFERT ROAD MONROE, WI, 53566	MONROE SCHOOL DISTRICT 3682 1715 11TH ST City of Monroe - TID #7 (2517) LYBRAND'S DONATIONW 60 FT LOT 52 & W 60 FT LOT 53 EXC N 2 FT	B	0.17	\$32,400	\$255,100	\$287,500						0.17		
23251 0087.0000 00870000 TINY MONSTER LLC 1018 17TH AVENUE MONROE, WI, 53566	MONROE SCHOOL DISTRICT 3682 1723 11TH ST City of Monroe - TID #7 (2517) LYBRANDS DONATION COM SE COR LOT 52 TH W 60 FT TH N 80 FT TH E 60 FT TO E LN LOT 53 TH S 80 FT POB BNG PRT LOTS 52 & 53	B	0.11	\$21,800	\$129,300	\$151,100						0.11		

YEAR
2025

State No.

ASSESSMENT ROLL FOR MONROE Green COUNTYKEY TO
CODES1.A - RESIDENTIAL
2.B - COMMERCIAL
3.C - MANUFACTURING
4.D - AGRICULTURAL5. **E** - UNDEVELOPED
5**m** - AGRICULTURAL FOREST
6. **F** - PRODUCTIVE FOREST LANDS
7. **G** - OTHER1. PFC REG. ENTERED BEFORE 1/1/72
2. PFC REG. ENTERED AFTER 12/31/71
3. PFC SPECIAL CLASSIFICATION
4. COUNTY FOREST CROP
5. MFL OPEN ENTERED AFTER 2004
6. MFL CLOSED ENTERED AFTER 2004
7. MFL OPEN ENTERED BEFORE 2005
8. MFL CLOSED ENTERED BEFORE 20051. FEDERAL
2. STATE
3. COUNTY
4. OTHEREXEMPT FROM GEN.
PROPERTY TAX**TOTAL
ACRES
THIS
LINE**

PARCEL NUMBER	SCHOOL DIST.	VOL/PAGE - REG. DEEDS	TOTAL ACRES OF DESC.	ACREAGE & VALUE OF DESCRIPTION SUBJECT TO GENERAL PROPERTY TAX						6. MFL CLOSED ENTERED AFTER 2004 7. MFL OPEN ENTERED BEFORE 2005 8. MFL CLOSED ENTERED BEFORE 2005		EXEMPT FROM GEN. PROPERTY TAX		ACRES THIS LINE
NAME & ADDRESS	SEC. TN. RANGE DESCRIPTION OF PROPERTY	C O D E	ACRES	LAND VALUE	IMPROVEMENT VALUE	TOTAL VALUE	C O D E	ACRES	VALUE	C O D E	ACRES			
23251 0088.0000 00880000 BRIAN C MEIER, AMY L QUINN-MEIER 2309 11TH STREET MONROE, WI, 53566	MONROE SCHOOL DISTRICT 3682 1023 18TH AVE City of Monroe - TID #7 (2517) LYBRANDS N 40 FT OF E 60 FT LOT 53	B	0.06	\$10,800	\$55,000	\$65,800							0.06	
23251 0089.0100 00890100 FITZGIBBONS BUILDING LLP 1015 18TH AVENUE MONROE, WI, 53566	MONROE SCHOOL DISTRICT 3682 1015 18TH AVE B111 City of Monroe - TID #7 (2517) MONROE PROFESSIONAL CENTER CONDOMINIUM (FITZGIBBONS STRUCTURE)UNIT B111 (1,063 SQ FT)	B	0.00	\$3,100	\$78,200	\$81,300							0.00	
23251 0089.0200 00890200 FITZGIBBONS BUILDING LLP 1015 18TH AVENUE MONROE, WI, 53566	MONROE SCHOOL DISTRICT 3682 1015 18TH AVE B112 City of Monroe - TID #7 (2517) MONROE PROFESSIONAL CENTER CONDOMINIUM (FITZGIBBONS STRUCTURE)UNIT B112 (2,016 SQ FT)	B	0.00	\$6,000	\$111,900	\$117,900							0.00	
23251 0089.1100 00891100 FITZGIBBONS BUILDING LLP 1015 18TH AVENUE MONROE, WI, 53566	MONROE SCHOOL DISTRICT 3682 1015 18TH AVE 111 City of Monroe - TID #7 (2517) MONROE PROFESSIONAL CENTER CONDOMINIUM (FITZGIBBONS STRUCTURE)UNIT 111 (1,446 SQ FT)	B	0.00	\$4,200	\$177,500	\$181,700							0.00	

YEAR
2025

State No.

ASSESSMENT ROLL FOR MONROE Green COUNTYKEY TO
CODES1.A - RESIDENTIAL
2.B - COMMERCIAL
3.C - MANUFACTURING
4.D - AGRICULTURAL5.E - UNDEVELOPED
5m - AGRICULTURAL FOREST
6.F - PRODUCTIVE FOREST LANDS
7.G - OTHER1. PFC REG. ENTERED BEFORE 1/1/72
2. PFC REG. ENTERED AFTER 12/31/71
3. PFC SPECIAL CLASSIFICATION
4. COUNTY FOREST CROP
5. MFL OPEN ENTERED AFTER 2004
6. MFL CLOSED ENTERED AFTER 2004
7. MFL OPEN ENTERED BEFORE 2005
8. MFL CLOSED ENTERED BEFORE 20051. FEDERAL
2. STATE
3. COUNTY
4. OTHEREXEMPT FROM GEN.
PROPERTY TAX**TOTAL
ACRES
THIS
LINE**

PARCEL NUMBER	SCHOOL DIST.	VOL/PAGE - REG. DEEDS	TOTAL ACRES OF DESC.	ACREAGE & VALUE OF DESCRIPTION SUBJECT TO GENERAL PROPERTY TAX							6. MFL CLOSED ENTERED AFTER 2004 7. MFL OPEN ENTERED BEFORE 2005 8. MFL CLOSED ENTERED BEFORE 2005		EXEMPT FROM GEN. PROPERTY TAX	ACRES THIS LINE
NAME & ADDRESS	SEC. TN. RANGE DESCRIPTION OF PROPERTY	C O D E	ACRES	LAND VALUE	IMPROVEMENT VALUE	TOTAL VALUE	C O D E	ACRES	VALUE	C O D E	ACRES			
23251 0089.1200 00891200 MONROE SCHOOL DISTRICT 3682 REX A EWALD, SHARON M EWALD 1015 18TH AVENUE UNIT 311 MONROE, WI, 53566	1015 18TH AVE 112 City of Monroe - TID #7 (2517) MONROE PROFESSIONAL CENTER CONDOMINIUM(FITZGIBBONS STRUCTURE)UNIT 112 (1,987 SQ FT)	B	0.00	\$7,200	\$164,500	\$171,700							0.00	
23251 0089.2200 00892200 MONROE SCHOOL DISTRICT 3682 FITZGIBBONS BUILDING LLP 1015 18TH AVENUE MONROE, WI, 53566	1015 18TH AVE 212 City of Monroe - TID #7 (2517) MONROE PROFESSIONAL CENTER CONDOMINIUM (FITZGIBBONS STRUCTURE)UNIT 212 (UNIT AREA 4,137 SQ FT)	B	0.00	\$11,200	\$319,900	\$331,100							0.00	
23251 0089.3100 00893100 MONROE SCHOOL DISTRICT 3682 REX A EWALD, SHARON M EWALD 1015 18TH AVENUE UNIT 311 MONROE, WI, 53566	1015 18TH AVE 311 City of Monroe - TID #7 (2517) MONROE PROFESSIONAL CENTER CONDOMINIUM(FITZGIBBONS STRUCTURE)UNIT 311 (3568 SQ FT)	B	0.00	\$9,700	\$280,500	\$290,200							0.00	
23251 0090.0700 00900700 MONROE SCHOOL DISTRICT 3682 REX A EWALD, SHARON M EWALD 1015 18TH AVENUE MONROE, WI, 53566	10th St City of Monroe - TID #7 (2517) MONROE PROFESSIONAL CENTER CONDOMINIUM (MONROE PROFESSIONAL CENTER STRUCTURE)UNIT B107 (552 SQ FT)	B	0.00	\$1,100	\$14,400	\$15,500							0.00	

YEAR
2025

State No.

ASSESSMENT ROLL FOR MONROE Green COUNTYKEY TO
CODES1.A - RESIDENTIAL
2.B - COMMERCIAL
3.C - MANUFACTURING
4.D - AGRICULTURAL5. **E** - UNDEVELOPED
5**m** - AGRICULTURAL FOREST
6. **F** - PRODUCTIVE FOREST LANDS
7. **G** - OTHER1. PFC REG. ENTERED BEFORE 1/1/72
2. PFC REG. ENTERED AFTER 12/31/71
3. PFC SPECIAL CLASSIFICATION
4. COUNTY FOREST CROP
5. MFL OPEN ENTERED AFTER 2004
6. MFL CLOSED ENTERED AFTER 2004
7. MFL OPEN ENTERED BEFORE 2005
8. MFL CLOSED ENTERED BEFORE 20051. FEDERAL
2. STATE
3. COUNTY
4. OTHEREXEMPT FROM GEN.
PROPERTY TAX**TOTAL
ACRES
THIS
LINE**

PARCEL NUMBER	SCHOOL DIST.	VOL/PAGE - REG. DEEDS	TOTAL ACRES OF DESC.	ACREAGE & VALUE OF DESCRIPTION SUBJECT TO GENERAL PROPERTY TAX						6. MFL CLOSED ENTERED AFTER 2004 7. MFL OPEN ENTERED BEFORE 2005 8. MFL CLOSED ENTERED BEFORE 2005		EXEMPT FROM GEN. PROPERTY TAX		ACRES THIS LINE
NAME & ADDRESS	SEC. TN. RANGE DESCRIPTION OF PROPERTY	C O D E	ACRES	LAND VALUE	IMPROVEMENT VALUE	TOTAL VALUE	C O D E	ACRES	VALUE	C O D E	ACRES			
23251 0090.0800 00900800 MONROE SCHOOL DISTRICT 3682 REX A EWALD, SHARON M EWALD 1015 18TH AVENUE MONROE, WI, 53566	10th St City of Monroe - TID #7 (2517) MONROE PROFESSIONAL CENTER CONDOMINIUM(MONROE PROF CTR STRUCTURE) UNIT B108 (316 SQ FT)	B	0.00	\$900	\$31,000	\$31,900						0.00		
23251 0090.1010 00901010 MONROE SCHOOL DISTRICT 3682 REX A EWALD, SHARON M EWALD 1015 18TH AVENUE MONROE, WI, 53566	1722 10TH ST B101 City of Monroe - TID #7 (2517) MONROE PROFESSIONAL CENTER CONDOMINIUM(MONROE PROF CENTER STRUCTURE)UNIT B101 (3.648 SQ FT)	B	0.00	\$8,000	\$79,700	\$87,700						0.00		
23251 0090.1020 00901020 MONROE SCHOOL DISTRICT 3682 REX A EWALD, SHARON M EWALD 1015 18TH AVENUE MONROE, WI, 53566	1724 10TH ST B102 City of Monroe - TID #7 (2517) MONROE PROFESSIONAL CENTER CONDOMINIUM(MONROE PROF CENTER STURCTURE)UNIT B102 (4,810 SQ FT)	B	0.00	\$7,500	\$126,200	\$133,700						0.00		
23251 0090.1030 00901030 MONROE SCHOOL DISTRICT 3682 REX A EWALD, SHARON M EWALD 1015 18TH AVENUE MONROE, WI, 53566	1009 18TH AVE B103 City of Monroe - TID #7 (2517) MONROE PROFESSIONAL CENTER CONDOMINIUM(MONROE PROF CENTER STRUCTURE)UNIT B103 (625 SQ FT)	B	0.00	\$1,300	\$56,500	\$57,800						0.00		

YEAR
2025

State No.

ASSESSMENT ROLL FOR MONROE Green COUNTY

KEY TO
CODES1.A - RESIDENTIAL
2.B - COMMERCIAL
3.C - MANUFACTURING
4.D - AGRICULTURAL5.E - UNDEVELOPED
5m - AGRICULTURAL FOREST
6.F - PRODUCTIVE FOREST LANDS
7.G - OTHER1. PFC REG. ENTERED BEFORE 1/1/72
2. PFC REG. ENTERED AFTER 12/31/71
3. PFC SPECIAL CLASSIFICATION
4. COUNTY FOREST CROP
5. MFL OPEN ENTERED AFTER 2004
6. MFL CLOSED ENTERED AFTER 2004
7. MFL OPEN ENTERED BEFORE 2005
8. MFL CLOSED ENTERED BEFORE 20051. FEDERAL
2. STATE
3. COUNTY
4. OTHEREXEMPT FROM GEN.
PROPERTY TAXTOTAL
ACRES
THIS
LINE

PARCEL NUMBER		SCHOOL DIST.	VOL/PAGE - REG. DEEDS	TOTAL ACRES OF DESC.	ACREAGE & VALUE OF DESCRIPTION SUBJECT TO GENERAL PROPERTY TAX							6. MFL CLOSED ENTERED AFTER 2004 7. MFL OPEN ENTERED BEFORE 2005 8. MFL CLOSED ENTERED BEFORE 2005		EXEMPT FROM GEN. PROPERTY TAX		ACRES THIS LINE
NAME & ADDRESS			SEC. TN. RANGE DESCRIPTION OF PROPERTY		C O D E	ACRES	LAND VALUE	IMPROVEMENT VALUE	TOTAL VALUE	C O D E	ACRES	VALUE	C O D E	ACRES		
23251 0090.1100 00901100 MONROE SCHOOL DISTRICT 3682 REX A EWALD, SHARON M EWALD 1015 18TH AVENUE UNIT 311 MONROE, WI, 53566			1720 10TH ST UNIT 101 City of Monroe - TID #7 (2517) MONROE PROFESSIONAL CENTER CONDOMINIUMUNIT 101 (1,832 SQ FT) (MONROE PROF CENTER STRUCTURE)		B	0.00	\$7,900	\$214,700	\$222,600						0.00	
23251 0090.1200 00901200 MONROE SCHOOL DISTRICT 3682 REX A EWALD, SHARON M EWALD 1015 18TH AVENUE MONROE, WI, 53566			1720 10TH ST UNIT 102 City of Monroe - TID #7 (2517) MONROE PROFESSIONAL CENTER CONDOMINIUM(MONROE PROF CENTER STRUCTURE)UNIT 102 (1,512 SQ FT)		B	0.00	\$6,000	\$171,600	\$177,600						0.00	
23251 0090.1300 00901300 MONROE SCHOOL DISTRICT 3682 REX A EWALD, SHARON M EWALD 1015 18TH AVENUE MONROE, WI, 53566			1730 10TH ST UNIT 103 City of Monroe - TID #7 (2517) MONROE PROFESSIONAL CENTER CONDOMINIUM(1730 10TH ST - UNIT 103 - MONROE PROF CENTER STRUCTURE) UNIT 103 (1,854 SQ FT)		B	0.00	\$7,400	\$171,100	\$178,500						0.00	
23251 0090.1400 00901400 MONROE SCHOOL DISTRICT 3682 REX A EWALD, SHARON M EWALD 1015 18TH AVENUE MONROE, WI, 53566			1750 10TH ST UNIT 104 City of Monroe - TID #7 (2517) MONROE PROFESSIONAL CENTER CONDOMINIUM(MONROE PROF CENTER STRUCTURE)UNIT 104 (2,611 SQ FT)		B	0.00	\$11,900	\$299,300	\$311,200						0.00	

YEAR
2025

State No.

ASSESSMENT ROLL FOR MONROE Green COUNTY

KEY TO
CODES1.A - RESIDENTIAL
2.B - COMMERCIAL
3.C - MANUFACTURING
4.D - AGRICULTURAL5. **E** - UNDEVELOPED
5**m** - AGRICULTURAL FOREST
6. **F** - PRODUCTIVE FOREST LANDS
7. **G** - OTHER1. PFC REG. ENTERED BEFORE 1/1/72
2. PFC REG. ENTERED AFTER 12/31/71
3. PFC SPECIAL CLASSIFICATION
4. COUNTY FOREST CROP
5. MFL OPEN ENTERED AFTER 2004
6. MFL CLOSED ENTERED AFTER 2004
7. MFL OPEN ENTERED BEFORE 2005
8. MFL CLOSED ENTERED BEFORE 20051. FEDERAL
2. STATE
3. COUNTY
4. OTHEREXEMPT FROM GEN.
PROPERTY TAX**TOTAL
ACRES
THIS
LINE**

PARCEL NUMBER	SCHOOL DIST.	VOL/PAGE - REG. DEEDS	TOTAL ACRES OF DESC.	ACREAGE & VALUE OF DESCRIPTION SUBJECT TO GENERAL PROPERTY TAX						6. MFL CLOSED ENTERED AFTER 2004 7. MFL OPEN ENTERED BEFORE 2005 8. MFL CLOSED ENTERED BEFORE 2005		EXEMPT FROM GEN. PROPERTY TAX		ACRES THIS LINE
NAME & ADDRESS	SEC. TN. RANGE DESCRIPTION OF PROPERTY	C O D E	ACRES	LAND VALUE	IMPROVEMENT VALUE	TOTAL VALUE	C O D E	ACRES	VALUE	C O D E	ACRES			
23251 0090.1500 00901500 MONROE SCHOOL DISTRICT 3682 REX A EWALD, SHARON M EWALD 1015 18TH AVENUE MONROE, WI, 53566	1007 18TH AVE UNIT 105 City of Monroe - TID #7 (2517) MONROE PROFESSIONAL CENTER CONDOMINIUM(MONROE PROF CENTER STRUCTURE)UNIT 105 (890 SQ FT)	B	0.00	\$3,300	\$116,400	\$119,700						0.00		
23251 0090.1600 00901600 MONROE SCHOOL DISTRICT 3682 REX A EWALD, SHARON M EWALD 1015 18TH AVENUE MONROE, WI, 53566	1721 10TH ST 106 City of Monroe - TID #7 (2517) MONROE PROFESSIONAL CENTER CONDOMINIUM(MONROE PROF CENTER STRUCTURE)UNIT 106 (1,156 SQ FT)	B	0.00	\$3,300	\$51,600	\$54,900						0.00		
23251 0091.0000 00910000 MONROE SCHOOL DISTRICT 3682 WISCONSIN COMMUNITY BANK 1717 10TH STREET MONROE, WI, 53566	1717 10TH ST City of Monroe - TID #7 (2517) LYBRANDSLOTS 57, 58, 59 & 60	B	0.66	\$129,600	\$2,633,500	\$2,763,100						0.66		
23251 0095.0000 00950000 MONROE SCHOOL DISTRICT 3682 School Dist of Monroe 1220 16th Ave Monroe, WI, 53566	1515 10th St City of Monroe - TID #7 (2517) LYBRAND'S DONATIONLOT 61, LOT 62, LOT 63, LOT 64 & W 1/2 VAC ALLEY(MAIN LIBRARY BUILDING) EXEMPT									X5	0.69	0.69		

YEAR 2025	State No.
--------------	-----------

ASSESSMENT ROLL FOR MONROE Green COUNTY

KEY TO
CODES

1.A - RESIDENTIAL
2.B - COMMERCIAL
3.C - MANUFACTURING
4.D - AGRICULTURAL

5.E - UNDEVELOPED
5m - AGRICULTURAL FOREST
6.F - PRODUCTIVE FOREST LANDS
7.G - OTHER

1. PFC REG. ENTERED BEFORE 1/1/72
2. PFC REG. ENTERED AFTER 12/31/71
3. PFC SPECIAL CLASSIFICATION
4. COUNTY FOREST CROP
5. MFL OPEN ENTERED AFTER 2004
6. MFL CLOSED ENTERED AFTER 2004
7. MFL OPEN ENTERED BEFORE 2005
8. MFL CLOSED ENTERED BEFORE 2005

1. FEDERAL
2. STATE
3. COUNTY
4. OTHER

EXEMPT FROM GEN.
PROPERTY TAX

TOTAL
ACRES
THIS
LINE

100

PARCEL NUMBER	SCHOOL DIST.	VOL/PAGE - REG. DEEDS	TOTAL ACRES OF DESC.	ACREAGE & VALUE OF DESCRIPTION SUBJECT TO GENERAL PROPERTY TAX							6. MFL CLOSED ENTERED AFTER 2004 7. MFL OPEN ENTERED BEFORE 2005 8. MFL CLOSED ENTERED BEFORE 2005		EXEMPT FROM GEN. PROPERTY TAX		ACRES THIS LINE	
NAME & ADDRESS		SEC. TN. RANGE DESCRIPTION OF PROPERTY		C O D E	ACRES	LAND VALUE	IMPROVEMENT VALUE	TOTAL VALUE		C O D E	ACRES	VALUE		C O D E		ACRES
23251 0098.0000 00980000 GREEN COUNTY COURTHOUSE 1016 16TH AVENUE MONROE, WI, 53566	MONROE SCHOOL DISTRICT 3682	1016 16TH AVE City of Monroe - TID #7 (2517) LYBRANDSGREEN COUNTY COURTHOUSE (EXEMPT)												X3	0.54	0.54
23251 0099.0000 00990000 CITY OF MONROE 1110 18TH AVENUE MONROE, WI, 53566	MONROE SCHOOL DISTRICT 3682	Exempt City of Monroe - TID #7 (2517) LYBRAND'S DONATION E 60 FT LOT 65; E 60 FT OF N 47 FT LOT 66EXEMPT (LOT N OF RAMP)												X4	0.15	0.15
23251 0100.0000 01000000 COTTONWOOD COMMERCIAL PROPERTIES LLC N3414 AEBLY ROAD MONROE, WI, 53566	MONROE SCHOOL DISTRICT 3682	1506 10TH ST City of Monroe - TID #7 (2517) LYBRANDS W 60 FT EXC N 50.5 FT OF W 36.7 FT LOT 65 N 47 FT OF W 60 FT LOT 66	B		0.11	\$20,900	\$159,600	\$180,500								0.11
23251 0100.1000 01001000 HEDEMAN BUILDING LLC 1502 10TH STREET MONROE, WI, 53566	MONROE SCHOOL DISTRICT 3682	1502 10TH ST City of Monroe - TID #7 (2517) LYBRANDS N 50.05 FT OF W 36.7 FT OF LOT 65	B		0.04	\$8,300	\$278,300	\$286,600								0.04

103

102

101

YEAR 2025	State No.
--------------	-----------

ASSESSMENT ROLL FOR MONROE Green COUNTY

KEY TO
CODES

1.A - RESIDENTIAL
2.B - COMMERCIAL
3.C - MANUFACTURING
4.D - AGRICULTURAL

5.E - UNDEVELOPED
5m - AGRICULTURAL FOREST
6.F - PRODUCTIVE FOREST LANDS
7.G - OTHER

1. PFC REG. ENTERED BEFORE 1/1/72
2. PFC REG. ENTERED AFTER 12/31/71
3. PFC SPECIAL CLASSIFICATION
4. COUNTY FOREST CROP
5. MFL OPEN ENTERED AFTER 2004
6. MFL CLOSED ENTERED AFTER 2004
7. MFL OPEN ENTERED BEFORE 2005
8. MFL CLOSED ENTERED BEFORE 2005

1. FEDERAL
2. STATE
3. COUNTY
4. OTHER

EXEMPT FROM GEN.
PROPERTY TAX

TOTAL
ACRES
THIS
LINE

	PARCEL NUMBER	SCHOOL DIST.	VOL/PAGE - REG. DEEDS	TOTAL ACRES OF DESC.	ACREAGE & VALUE OF DESCRIPTION SUBJECT TO GENERAL PROPERTY TAX							6. MFL CLOSED ENTERED AFTER 2004 7. MFL OPEN ENTERED BEFORE 2005 8. MFL CLOSED ENTERED BEFORE 2005		EXEMPT FROM GEN. PROPERTY TAX		ACRES THIS LINE
	NAME & ADDRESS		SEC. TN. RANGE DESCRIPTION OF PROPERTY	C O D E	ACRES	LAND VALUE	IMPROVEMENT VALUE	TOTAL VALUE	C O D E	ACRES	VALUE	C O D E	ACRES			
104	23251 0101.0000 01010000	MONROE SCHOOL DISTRICT 3682	1501 11th St City of Monroe - TID #7 (2517) LYBRAND'S DONATIONS 14 FT LOT 66; ALL LOTS 67, 68 & 69EXEMPT (RAMP)									X4	0.54	0.54		
	CITY OF MONROE 1110 18TH AVENUE MONROE, WI, 53566															
105	23251 0103.0000 01030000	MONROE SCHOOL DISTRICT 3682	1500 11TH ST City of Monroe - TID #7 (2517) LYBRANDS DONATION W 24 FT LOTS 70 & 71	B	0.06	\$12,100	\$215,600	\$227,700						0.06		
	CHARLES F KIND, THERESA M KIND N4225 BALLS MILL RD MONROE, WI, 53566															
106	23251 0104.0000 01040000	MONROE SCHOOL DISTRICT 3682	1502 11TH ST City of Monroe - TID #7 (2517) LYBRANDS DONATIONE 24 FT OF W 48 FT LOTS 70 & 71 COM PT 24 FT E OF NW COR LOT 70 TH E 24 FT TH S 112 FT TO S LN 71 TH W 24 FT TH N 112 FT TO POB	B	0.06	\$12,100	\$308,200	\$320,300						0.06		
	SCHARDT PROPERTIES LLC 1502 11TH STREET MONROE, WI, 53566															
107	23251 0105.0000 01050000	MONROE SCHOOL DISTRICT 3682	1506 11TH ST City of Monroe - TID #7 (2517) LYBRANDS W 24 FT OF E 72 FT LOTS 70 & 71	B	0.06	\$12,100	\$173,900	\$186,000						0.06		
	M&K Hometown Properties LLC 2605 22nd Avenue Monroe, WI, 53566															

YEAR
2025

State No.

ASSESSMENT ROLL FOR MONROE Green COUNTYKEY TO
CODES1.A - RESIDENTIAL
2.B - COMMERCIAL
3.C - MANUFACTURING
4.D - AGRICULTURAL5.E - UNDEVELOPED
5m - AGRICULTURAL FOREST
6.F - PRODUCTIVE FOREST LANDS
7.G - OTHER1. PFC REG. ENTERED BEFORE 1/1/72
2. PFC REG. ENTERED AFTER 12/31/71
3. PFC SPECIAL CLASSIFICATION
4. COUNTY FOREST CROP
5. MFL OPEN ENTERED AFTER 2004
6. MFL CLOSED ENTERED AFTER 2004
7. MFL OPEN ENTERED BEFORE 2005
8. MFL CLOSED ENTERED BEFORE 20051. FEDERAL
2. STATE
3. COUNTY
4. OTHEREXEMPT FROM GEN.
PROPERTY TAX**TOTAL
ACRES
THIS
LINE**

PARCEL NUMBER	SCHOOL DIST.	VOL/PAGE - REG. DEEDS	TOTAL ACRES OF DESC.	ACREAGE & VALUE OF DESCRIPTION SUBJECT TO GENERAL PROPERTY TAX						6. MFL CLOSED ENTERED AFTER 2004 7. MFL OPEN ENTERED BEFORE 2005 8. MFL CLOSED ENTERED BEFORE 2005		EXEMPT FROM GEN. PROPERTY TAX		ACRES THIS LINE
NAME & ADDRESS		SEC. TN. RANGE DESCRIPTION OF PROPERTY	C O D E	ACRES	LAND VALUE	IMPROVEMENT VALUE	TOTAL VALUE	C O D E	ACRES	VALUE	C O D E	ACRES		
23251 0106.0000 01060000 M&K Hometown Properties LLC 2605 22nd Avenue Monroe, WI, 53566	MONROE SCHOOL DISTRICT 3682	1508 11TH ST City of Monroe - TID #7 (2517) LYBRANDSE 48 FT LOTS 70 & 71	B	0.12	\$24,200	\$392,000	\$416,200						0.12	
23251 0107.0000 01070000 JEREMY OBERT, ALISON OBERT 1110 15th Ave MONROE, WI, 53566-2042	MONROE SCHOOL DISTRICT 3682	1110 15TH AVE City of Monroe - TID #7 (2517) LYBRAND'S DONATIONLOT 72	B	0.15	\$30,200	\$185,400	\$215,600						0.15	
23251 0108.0000 01080000 MICHAEL R HUBBARD 1505 12TH STREET MONROE, WI, 53566	MONROE SCHOOL DISTRICT 3682	1505 12TH ST City of Monroe - TID #7 (2517) LYBRANDS LOTS 73 & 74	B	0.31	\$60,400	\$207,300	\$267,700						0.31	
23251 0110.0000 01100000 CITY OF MONROE 1110 18TH AVENUE MONROE, WI, 53566	MONROE SCHOOL DISTRICT 3682	1811 12TH ST City of Monroe - TID #7 (2517) LYBRANDS LOTS 75-79 & W 10 FT OF VAC ALLEY, W 60 FT OF N 17 FT OF LOT 104, W 60 FT OF LOTS 105,106,107 & E 10 FT OF VAC ALLEY. ALSO INCL PARCELS 140,141,142 & 145 (CITY HALL, M.F.D., M.P.D. & PARKING) EXEMPT									X4	1.13	1.13	

YEAR 2025	State No.
--------------	-----------

ASSESSMENT ROLL FOR MONROE Green COUNTY

KEY TO
CODES

1.A - RESIDENTIAL
2.B - COMMERCIAL
3.C - MANUFACTURING
4.D - AGRICULTURAL

5.E - UNDEVELOPED
5m - AGRICULTURAL FOREST
6.F - PRODUCTIVE FOREST LANDS
7.G - OTHER

1. PFC REG. ENTERED BEFORE 1/1/72
2. PFC REG. ENTERED AFTER 12/31/71
3. PFC SPECIAL CLASSIFICATION
4. COUNTY FOREST CROP
5. MFL OPEN ENTERED AFTER 2004
6. MFL CLOSED ENTERED AFTER 2004
7. MFL OPEN ENTERED BEFORE 2005
8. MFL CLOSED ENTERED BEFORE 2005

1. FEDERAL
2. STATE
3. COUNTY
4. OTHER

EXEMPT FROM GEN.
PROPERTY TAX

TOTAL
ACRES
THIS
LINE

	PARCEL NUMBER	SCHOOL DIST.	VOL/PAGE - REG. DEEDS	TOTAL ACRES OF DESC.	ACREAGE & VALUE OF DESCRIPTION SUBJECT TO GENERAL PROPERTY TAX							6. MFL CLOSED ENTERED AFTER 2004 7. MFL OPEN ENTERED BEFORE 2005 8. MFL CLOSED ENTERED BEFORE 2005		EXEMPT FROM GEN. PROPERTY TAX		ACRES THIS LINE
	NAME & ADDRESS		SEC. TN. RANGE DESCRIPTION OF PROPERTY	C O D E	ACRES	LAND VALUE	IMPROVEMENT VALUE	TOTAL VALUE	C O D E	ACRES	VALUE	C O D E	ACRES			
112	23251 0114.0000 01140000	MONROE SCHOOL DISTRICT 3682		A	0.09	\$9,900	\$203,400	\$213,300								0.09
	SCOTT J TRUPKE 1803 11TH STREET MONROE , WI, 53566		1803 11TH ST City of Monroe - TID #7 (2517) LYBRANDS DONATION W 1/2 LOTS 80 & 81 EXC N 54.5 FT OF W 1/2 LOT 81													
113	23251 0115.0000 01150000	MONROE SCHOOL DISTRICT 3682		A	0.07	\$8,100	\$171,800	\$179,900								0.07
	Alex Lonien, Alisha Lonien N2112 County Road K Monroe, WI, 53566		1020 18TH AVE City of Monroe - TID #7 (2517) LYBRANDS DONATION N 54.5 FT OF W1/2 LOT 81													
114	23251 0116.0000 01160000	MONROE SCHOOL DISTRICT 3682										X5	0.17			0.17
	GREEN HAVEN FAMILY ADVOCATES INC 1811 11TH ST MONROE, WI, 53566		1811 11TH ST City of Monroe - TID #7 (2517) LYBRANDS E 60 FT LOTS 80 & 81 (EXEMPT)													
115	23251 0117.0000 01170000	MONROE SCHOOL DISTRICT 3682		B	0.17	\$0	\$0	\$0								0.17
	REX A & SHARON M EWALD, THE FITZGIBBONS BLDG LLP 1015 18TH AVENUE MONROE, WI, 53566		1014 18TH AVE City of Monroe - TID #7 (2517) LYBRANDS LOT 82 (COMMON ELEMENTS) (POS V11-P25)(ASSESSED W/PCLS 89- 90.16)													

YEAR 2025	State No.
--------------	-----------

ASSESSMENT ROLL FOR MONROE Green COUNTY

KEY TO
CODES

1.A - RESIDENTIAL
2.B - COMMERCIAL
3.C - MANUFACTURING
4.D - AGRICULTURAL

5.E - UNDEVELOPED
5m - AGRICULTURAL FOREST
6.F - PRODUCTIVE FOREST LANDS
7.G - OTHER

1. PFC REG. ENTERED BEFORE 1/1/72
2. PFC REG. ENTERED AFTER 12/31/71
3. PFC SPECIAL CLASSIFICATION
4. COUNTY FOREST CROP
5. MFL OPEN ENTERED AFTER 2004
6. MFL CLOSED ENTERED AFTER 2004
7. MFL OPEN ENTERED BEFORE 2005
8. MFL CLOSED ENTERED BEFORE 2005

1. FEDERAL
2. STATE
3. COUNTY
4. OTHER

EXEMPT FROM GEN.
PROPERTY TAX

TOTAL
ACRES
THIS
LINE

PARCEL NUMBER	SCHOOL DIST.	VOL/PAGE - REG. DEEDS	TOTAL ACRES OF DESC.	ACREAGE & VALUE OF DESCRIPTION SUBJECT TO GENERAL PROPERTY TAX								EXEMPT FROM GEN. PROPERTY TAX		TOTAL ACRES THIS LINE
NAME & ADDRESS	SEC. TN. RANGE DESCRIPTION OF PROPERTY	C O D E	ACRES	LAND VALUE	IMPROVEMENT VALUE	TOTAL VALUE	C O D E	ACRES	VALUE	C O D E	ACRES			
116 23251 0118.0000 01180000 MARK DIEDERICH PROPERTIES LLC PO BOX 303 MONROE, WI, 53566	MONROE SCHOOL DISTRICT 3682 1804 10TH ST City of Monroe - TID #7 (2517) LYBRANDS DONATION W 1/2 OF LOTS 83 & 84	B	0.17	\$32,900	\$131,800	\$164,700								0.17
117 23251 0119.0000 01190000 RADKE PROPERTIES MANAGEMENT LLC 2121 11TH STREET MONROE, WI, 53566	MONROE SCHOOL DISTRICT 3682 1806 10TH ST City of Monroe - TID #7 (2517) LYBRANDS DONATIONE 60 FT LOTS 83 & 84	B	0.17	\$32,900	\$149,600	\$182,500								0.17
118 23251 0120.0000 01200000 LEMON TREE PROPERTIES LLC W4644 WOODRIDGE DRIVE MONROE, WI, 53566	MONROE SCHOOL DISTRICT 3682 1803 10TH ST City of Monroe - TID #7 (2517) LYBRANDS DONATIONW 65 FT OF LOTS 85 & 86	A	0.18	\$19,500	\$194,100	\$213,600								0.18
119 23251 0121.0000 01210000 BENNING REAL ESTATE LLC 1809 10TH STREET MONROE, WI, 53566	MONROE SCHOOL DISTRICT 3682 1809 10TH ST City of Monroe - TID #7 (2517) LYBRANDS DONATIONE 55 FT LOTS 85 & 86; E 35 FT LOT 87 EXC COM NE COR LOT 87 LYBRANDS TH W ALG N LN 35 FT TH S PRL TO E LN LOT 87 28 FT TH E 35 FT TO E LN SD LOT 87 TH N ALG E LN SD LOT 28 FT TO POB	B	0.18	\$34,700	\$130,800	\$165,500								0.18

YEAR 2025	State No.
--------------	-----------

ASSESSMENT ROLL FOR MONROE Green COUNTY

KEY TO
CODES

1.A - RESIDENTIAL
2.B - COMMERCIAL
3.C - MANUFACTURING
4.D - AGRICULTURAL

5.E - UNDEVELOPED
5m - AGRICULTURAL FOREST
6.F - PRODUCTIVE FOREST LANDS
7.G - OTHER

1. PFC REG. ENTERED BEFORE 1/1/72
2. PFC REG. ENTERED AFTER 12/31/71
3. PFC SPECIAL CLASSIFICATION
4. COUNTY FOREST CROP
5. MFL OPEN ENTERED AFTER 2004
6. MFL CLOSED ENTERED AFTER 2004
7. MFL OPEN ENTERED BEFORE 2005
8. MFL CLOSED ENTERED BEFORE 2005

1. FEDERAL
2. STATE
3. COUNTY
4. OTHER

EXEMPT FROM GEN.
PROPERTY TAX

TOTAL
ACRES
THIS
LINE

PARCEL NUMBER	SCHOOL DIST.	VOL/PAGE - REG. DEEDS	TOTAL ACRES OF DESC.	ACREAGE & VALUE OF DESCRIPTION SUBJECT TO GENERAL PROPERTY TAX							6. MFL CLOSED ENTERED AFTER 2004 7. MFL OPEN ENTERED BEFORE 2005 8. MFL CLOSED ENTERED BEFORE 2005		EXEMPT FROM GEN. PROPERTY TAX		ACRES THIS LINE	
NAME & ADDRESS		SEC. TN. RANGE DESCRIPTION OF PROPERTY		C O D E	ACRES	LAND VALUE	IMPROVEMENT VALUE	TOTAL VALUE		C O D E	ACRES	VALUE		C O D E		ACRES
23251 0122.0000 01220000 CITY OF MONROE 1110 18TH AVENUE MONROE, WI, 53566	MONROE SCHOOL DISTRICT 3682	Exempt City of Monroe - TID #7 (2517) LYBRANDS DONATIONLOT 87 EXC COM SE COR LOT 87 TH N 32 FT TH W 35 FT TH S 32 FT TH E 35 FT TO POB; ALL LOT 88; EXC DEED REC V1107-P847 FOR RD PURPOSES EXEMPT (PARKING LOT E OF WIS COMM BANK)												X4	0.30	0.31
23251 0124.0000 01240000 Nathan Kiekhaefer 1420 9th Street Monroe, WI, 53566	MONROE SCHOOL DISTRICT 3682	1420 9th Street 905 15TH AVE City of Monroe - TID #7 (2517) LYBRANDS DONATIONE 83.2 FT LOT 89 E 83.2 FT OF N 9 FT LOT 90 EXC RD CITY CONV V1114-P104	A		0.12	\$13,500	\$179,200	\$192,700								0.12
23251 0125.0000 01250000 MARK A WIRTH 1414 9TH STREET MONROE, WI, 53566	MONROE SCHOOL DISTRICT 3682	1414 9TH ST City of Monroe - TID #7 (2517) LYBRANDS DONATIONW 36.8 FT LOT 89 W 36.8 FT OF N 9 FT LOT 90EXC DEED REC V1107-P839 FOR RD PURPOSES	A		0.06	\$6,000	\$152,000	\$158,000								0.06
23251 0126.0000 01260000 Stephen Brandt, Kevin Eadie 909 15th Avenue Monroe, WI, 53566	MONROE SCHOOL DISTRICT 3682	909 15TH AVE City of Monroe - TID #7 (2517) LYBRANDS DONATIONLOT 90 EXC N 9 FT OF	A		0.14	\$15,200	\$164,800	\$180,000								0.14

YEAR 2025	State No.
--------------	-----------

ASSESSMENT ROLL FOR MONROE Green COUNTY

KEY TO
CODES

1.A - RESIDENTIAL
2.B - COMMERCIAL
3.C - MANUFACTURING
4.D - AGRICULTURAL

5.E - UNDEVELOPED
5m - AGRICULTURAL FOREST
6.F - PRODUCTIVE FOREST LANDS
7.G - OTHER

1. PFC REG. ENTERED BEFORE 1/1/72
2. PFC REG. ENTERED AFTER 12/31/71
3. PFC SPECIAL CLASSIFICATION
4. COUNTY FOREST CROP
5. MFL OPEN ENTERED AFTER 2004
6. MFL CLOSED ENTERED AFTER 2004
7. MFL OPEN ENTERED BEFORE 2005
8. MFL CLOSED ENTERED BEFORE 2005

1. FEDERAL
2. STATE
3. COUNTY
4. OTHER

EXEMPT FROM GEN.
PROPERTY TAX

TOTAL
ACRES
THIS
LINE

PARCEL NUMBER		SCHOOL DIST.	VOL/PAGE - REG. DEEDS	TOTAL ACRES OF DESC.	ACREAGE & VALUE OF DESCRIPTION SUBJECT TO GENERAL PROPERTY TAX							6. MFL CLOSED ENTERED AFTER 2004 7. MFL OPEN ENTERED BEFORE 2005 8. MFL CLOSED ENTERED BEFORE 2005		EXEMPT FROM GEN. PROPERTY TAX		ACRES THIS LINE
NAME & ADDRESS			SEC. TN. RANGE DESCRIPTION OF PROPERTY		C O D E	ACRES	LAND VALUE	IMPROVEMENT VALUE	TOTAL VALUE	C O D E	ACRES	VALUE	C O D E	ACRES		
124	23251 0127.0000 01270000	MONROE SCHOOL DISTRICT 3682	921 15TH AVE City of Monroe - TID #7 (2517) LYBRANDS DONATIONE 1/2 LOTS 91 & 92; ALSO COM SE COR LOT 92 LYBRANDS TH W ALG S LN 60.3 FT POB TH W .74 FT TH NLY ALG WEST WALL STUESSY FUNERAL HOME 11.5 FT TH W .73 FT TH N .50 FT TH E .27 FT TH NLY ALG W WALL STUESSY FUNERAL HOME 61.83 FT TO NW COR OF BLDG TH ELY ALG N WALL STUESSY FUNERAL HOME 2.6 FT ON W LN E 1/2 LOTS 91 & 92 TH S 73.83 FT TO POB BNG PRT W 1/2 LOTS 91 & 92	B	0.17	\$14,800	\$210,200	\$225,000							0.17	
	C/O DEBRA R GEORGE Trivialness Cup LLC 1729 16th Street Monroe, WI, 53566															
125	23251 0128.0000 01280000	MONROE SCHOOL DISTRICT 3682	1415 10TH ST City of Monroe - TID #7 (2517) LYBRANDS DONATIONW1/2 (60 FT) LOTS 91 & 92, EXC E 2.6 FT OFF S 14 FT E2 LOT 91 W 60 FT EXC E 2.6' OFF N 48 1/2 & E .74 FT OFF S 11 1/2 FT E2 LOT 92	A	0.17	\$18,000	\$155,200	\$173,200							0.17	
	KATHI SPAETH 1415 10TH STREET MONROE, WI, 53566															
126	23251 0129.0000 01290000	MONROE SCHOOL DISTRICT 3682	1418 10th St City of Monroe - TID #7 (2517) LYBRANDS DONATION LOT 93; N 1 FT LOT 94; S 7.5 FT OF N 8.5 FT EXC W 10 FT LOT 94 ; W 10 FT S 7.5 OF N 8.5 FT LOT 94 EXC W 10 FT OF S 52.5 FT LOT 94; ALSO PRT E 1/2 VAC ALLEY LYG W LOT 93 & LYG W OF N 8.5 LOT 94	B	0.21	\$16,500	\$1,586,600	\$1,603,100							0.21	
	KRAN ENTERPRISES LLC W5861 CLAR KEN ROAD MONROE, WI, 53566															
127	23251 0130.0000 01300000	MONROE SCHOOL DISTRICT 3682	1009 15TH AVE City of Monroe - TID #7 (2517) LYBRANDS DONATIONS 60 FT OF E 110 FT LOT 94; ALSO W 10 FT OF S 52.5 FT LOT 94 EXC N 8.5 FT OF LOT 94; WITH PRT E 1/2 VAC ALLEY LYG W OF & CONTIG TO ABOVE; EXC S 7.5 FT OF N 8.5 FT LOT 94(EXEMPT)										X5	0.16	0.16	
	GRACE EVANGELICAL LUTHERAN CHURCH 1025 15TH AVENUE MONROE, WI, 53566															

YEAR 2025	State No.
--------------	-----------

ASSESSMENT ROLL FOR MONROE Green COUNTY

KEY TO
CODES

1.A - RESIDENTIAL
2.B - COMMERCIAL
3.C - MANUFACTURING
4.D - AGRICULTURAL

5.E - UNDEVELOPED
5m - AGRICULTURAL FOREST
6.F - PRODUCTIVE FOREST LANDS
7.G - OTHER

1. PFC REG. ENTERED BEFORE 1/1/72
2. PFC REG. ENTERED AFTER 12/31/71
3. PFC SPECIAL CLASSIFICATION
4. COUNTY FOREST CROP
5. MFL OPEN ENTERED AFTER 2004
6. MFL CLOSED ENTERED AFTER 2004
7. MFL OPEN ENTERED BEFORE 2005
8. MFL CLOSED ENTERED BEFORE 2005

1. FEDERAL
2. STATE
3. COUNTY
4. OTHER

EXEMPT FROM GEN.
PROPERTY TAX

TOTAL
ACRES
THIS
LINE

PARCEL NUMBER		SCHOOL DIST.	VOL/PAGE - REG. DEEDS	TOTAL ACRES OF DESC.		ACREAGE & VALUE OF DESCRIPTION SUBJECT TO GENERAL PROPERTY TAX						6. MFL CLOSED ENTERED AFTER 2004 7. MFL OPEN ENTERED BEFORE 2005 8. MFL CLOSED ENTERED BEFORE 2005		EXEMPT FROM GEN. PROPERTY TAX		ACRES THIS LINE
NAME & ADDRESS				SEC. TN. RANGE DESCRIPTION OF PROPERTY		C O D E	ACRES	LAND VALUE	IMPROVEMENT VALUE	TOTAL VALUE	C O D E	ACRES	VALUE	C O D E	ACRES	
23251 0131.0000 01310000 GRACE EVANGELICAL LUTHERAN 1025 15TH AVENUE MONROE, WI, 53566		MONROE SCHOOL DISTRICT 3682		1015 15TH AVE City of Monroe - TID #7 (2517) LYBRANDS DONATION LOT 95 & E1/2 VAC ALLEY BNG 10 FT EXEMPT										X5	0.18	0.18
23251 0132.0000 01320000 TRUSTEES GRACE LUTHERAN CHURCH 1025 15TH AVENUE MONROE, WI, 53566		MONROE SCHOOL DISTRICT 3682		1025 15TH AVE City of Monroe - TID #7 (2517) LYBRANDS DONATIONE 60 FT LOTS 96 & 97 (EXEMPT)										X5	0.17	0.17
23251 0133.0000 01330000 TRUSTEES GRACE LUTHERAN CHURCH 1415 11TH STREET MONROE, WI, 53566		MONROE SCHOOL DISTRICT 3682		1415 11th St City of Monroe - TID #7 (2517) LYBRANDS DONATION W 70 FT LOTS 96 & 97 INCL E1/2 VAC ALLEY BNG 10 FT (CHURCH) EXEMPT										X5	0.13	0.13
23251 0134.0000 01340000 SUMMIT CREDIT UNION 1709 LANDMARK DR COTTAGE GROVE, WI, 53527-8957		MONROE SCHOOL DISTRICT 3682	B	1420 11TH ST City of Monroe - TID #7 (2517) LYBRANDS DONATIONLOTS 98 & 99			0.31	\$60,400	\$264,000	\$324,400						0.31

YEAR 2025	State No.
--------------	-----------

ASSESSMENT ROLL FOR MONROE Green COUNTY

KEY TO
CODES

1.A - RESIDENTIAL
2.B - COMMERCIAL
3.C - MANUFACTURING
4.D - AGRICULTURAL

5.E - UNDEVELOPED
5m - AGRICULTURAL FOREST
6.F - PRODUCTIVE FOREST LANDS
7.G - OTHER

1. PFC REG. ENTERED BEFORE 1/1/72
2. PFC REG. ENTERED AFTER 12/31/71
3. PFC SPECIAL CLASSIFICATION
4. COUNTY FOREST CROP
5. MFL OPEN ENTERED AFTER 2004
6. MFL CLOSED ENTERED AFTER 2004
7. MFL OPEN ENTERED BEFORE 2005
8. MFL CLOSED ENTERED BEFORE 2005

1. FEDERAL
2. STATE
3. COUNTY
4. OTHER

EXEMPT FROM GEN.
PROPERTY TAX

TOTAL
ACRES
THIS
LINE

132

PARCEL NUMBER	SCHOOL DIST.	VOL/PAGE - REG. DEEDS	TOTAL ACRES	ACREAGE & VALUE OF DESCRIPTION SUBJECT TO GENERAL PROPERTY TAX					6. MFL CLOSED ENTERED AFTER 2004 7. MFL OPEN ENTERED BEFORE 2005 8. MFL CLOSED ENTERED BEFORE 2005			EXEMPT FROM GEN. PROPERTY TAX		ACRES THIS LINE
		OF DESC.		ACRES	LAND VALUE	IMPROVEMENT VALUE	TOTAL VALUE		ACRES	VALUE		ACRES		
NAME & ADDRESS		SEC. TN. RANGE DESCRIPTION OF PROPERTY	C O D E	ACRES	LAND VALUE	IMPROVEMENT VALUE	TOTAL VALUE	C O D E	ACRES	VALUE	C O D E	ACRES		
23251 0136.0000 01360000	MONROE SCHOOL DISTRICT 3682	1115 15TH AVE City of Monroe - TID #7 (2517) LYBRANDS DONATION LOT 100	A	0.15	\$16,800	\$0	\$16,800						0.15	
JJM Enterprise, LLC 520 Saint Clare Court Monroe, WI, 53566														
23251 0137.0000 01370000	MONROE SCHOOL DISTRICT 3682	Exempt City of Monroe - TID #7 (2517) LYBRANDS DONATIONLOT 101 EXEMPT									X5	0.15	0.15	
WISCONSIN POWER LIGHT, 4902 N BILTMORE LN PO BOX 77007 MADISON, WI, 53707-1007														
23251 0139.0000 01390000	MONROE SCHOOL DISTRICT 3682	1415 12TH ST City of Monroe - TID #7 (2517) LYBRANDS DONATIONLOT 102, EXC E 45.7 FT THEREOF (STATE ASSESSED)	C	0.10	\$0	\$0	\$0						0.10	
MOUNTAIN CREST SRL, A BARBADOS CORP PO BOX 277 MONROE, WI, 53566-0277														
23251 0139.1000 01391000	MONROE SCHOOL DISTRICT 3682	1127 15TH AVE City of Monroe - TID #7 (2517) LYBRANDS DONATION N 46 FT OF E 45.7 FT AND S 10 FT OF E 45.7 FT OF LOT 102	A	0.06	\$6,400	\$169,600	\$176,000						0.06	
MICHAEL A & BETH A FIGI TTEES Miller Powerhouse LLC 224 11th Avenue Monroe, WI, 53566														

133

134

135

YEAR 2025	State No.
--------------	-----------

ASSESSMENT ROLL FOR MONROE Green COUNTY

KEY TO
CODES

1.A - RESIDENTIAL
2.B - COMMERCIAL
3.C - MANUFACTURING
4.D - AGRICULTURAL

5.E - UNDEVELOPED
5m - AGRICULTURAL FOREST
6.F - PRODUCTIVE FOREST LANDS
7.G - OTHER

1. PFC REG. ENTERED BEFORE 1/1/72
2. PFC REG. ENTERED AFTER 12/31/71
3. PFC SPECIAL CLASSIFICATION
4. COUNTY FOREST CROP
5. MFL OPEN ENTERED AFTER 2004
6. MFL CLOSED ENTERED AFTER 2004
7. MFL OPEN ENTERED BEFORE 2005
8. MFL CLOSED ENTERED BEFORE 2005

1. FEDERAL
2. STATE
3. COUNTY
4. OTHER

EXEMPT FROM GEN.
PROPERTY TAX

TOTAL
ACRES
THIS
LINE

	PARCEL NUMBER	SCHOOL DIST.	VOL/PAGE - REG. DEEDS	TOTAL ACRES OF DESC.	ACREAGE & VALUE OF DESCRIPTION SUBJECT TO GENERAL PROPERTY TAX						6. MFL CLOSED ENTERED AFTER 2004 7. MFL OPEN ENTERED BEFORE 2005 8. MFL CLOSED ENTERED BEFORE 2005		EXEMPT FROM GEN. PROPERTY TAX		ACRES THIS LINE
	NAME & ADDRESS	SEC. TN. RANGE DESCRIPTION OF PROPERTY	C O D E	ACRES	LAND VALUE	IMPROVEMENT VALUE	TOTAL VALUE	C O D E	ACRES	VALUE	C O D E	ACRES			
136	23251 0143.0000 01430000	MONROE SCHOOL DISTRICT 3682		1111 19TH AVE City of Monroe - TID #7 (2517) LYBRANDS E 60 FT LOT 105; E 60 FT OF S 24 FT LOT 106	A	0.11	\$12,000	\$170,400	\$182,400						0.11
137	23251 0146.0000 01460000	MONROE SCHOOL DISTRICT 3682		1817 11TH ST City of Monroe - TID #7 (2517) LYBRANDS DONATION W 43.5 FT OF LOTS 108 & 109	A	0.12	\$13,100	\$250,900	\$264,000						0.12
138	23251 0147.0000 01470000	MONROE SCHOOL DISTRICT 3682		1821 11TH ST City of Monroe - TID #7 (2517) LYBRANDS E 76.5 FT LOTS 108 & 109	A	0.22	\$23,500	\$184,200	\$207,700						0.22
139	23251 0148.0000 01480000	MONROE SCHOOL DISTRICT 3682		1015 19TH AVE City of Monroe - TID #7 (2517) LYBRANDS DONATION LOT 110 LESS A STRIP OF LAND ON NE COR, 3 X 60, THE 3 FT RUNNING N & S BY 60 FT RUNNING E & W	A	0.16	\$17,400	\$153,600	\$171,000						0.16

YEAR 2025	State No.
--------------	-----------

ASSESSMENT ROLL FOR MONROE Green COUNTY

KEY TO
CODES

1.A - RESIDENTIAL
2.B - COMMERCIAL
3.C - MANUFACTURING
4.D - AGRICULTURAL

5.E - UNDEVELOPED
5m - AGRICULTURAL FOREST
6.F - PRODUCTIVE FOREST LANDS
7.G - OTHER

1. PFC REG. ENTERED BEFORE 1/1/72
2. PFC REG. ENTERED AFTER 12/31/71
3. PFC SPECIAL CLASSIFICATION
4. COUNTY FOREST CROP
5. MFL OPEN ENTERED AFTER 2004
6. MFL CLOSED ENTERED AFTER 2004
7. MFL OPEN ENTERED BEFORE 2005
8. MFL CLOSED ENTERED BEFORE 2005

1. FEDERAL
2. STATE
3. COUNTY
4. OTHER

EXEMPT FROM GEN.
PROPERTY TAX

TOTAL
ACRES
THIS
LINE

140

PARCEL NUMBER	SCHOOL DIST.	VOL/PAGE - REG. DEEDS	TOTAL ACRES OF DESC.	ACREAGE & VALUE OF DESCRIPTION SUBJECT TO GENERAL PROPERTY TAX				6. MFL CLOSED ENTERED AFTER 2004 7. MFL OPEN ENTERED BEFORE 2005 8. MFL CLOSED ENTERED BEFORE 2005			EXEMPT FROM GEN. PROPERTY TAX		ACRES THIS LINE
NAME & ADDRESS	SEC. TN. RANGE DESCRIPTION OF PROPERTY	C O D E	ACRES	LAND VALUE	IMPROVEMENT VALUE	TOTAL VALUE	C O D E	ACRES	VALUE	C O D E	ACRES		
23251 0149.0000 01490000 RICHARD R ANDERSON, TAMMY M ANDERSON 1821 11TH STREET MONROE, WI, 53566	MONROE SCHOOL DISTRICT 3682 1009 19TH AVE City of Monroe - TID #7 (2517) LYBRAND'S DONATIONCOM NE COR LOT 110 TH S 3 FT TH W 60 FT TH N 3 FT TO N LN LOT 110 TH E ALG N LN LOT 110 60 FT TO POB; S 48 FT OF E2 LOT 111	A	0.07	\$7,700	\$90,700	\$98,400						0.07	
23251 0150.0000 01500000 RICHARD R ANDERSON, TAMMY M ANDERSON 1821 11TH STREET MONROE, WI, 53566	MONROE SCHOOL DISTRICT 3682 1824 10TH ST City of Monroe - TID #7 (2517) LYBRANDS DONATIONE 1/2 LOTS 111 & 112, EXC S 48 FT OFF OF E 1/2 LOT 111	A	0.10	\$11,100	\$187,000	\$198,100						0.10	
23251 0151.0000 01510000 DAVID S DITTMER 1816 10TH STREET MONROE, WI, 53566	MONROE SCHOOL DISTRICT 3682 1816 10TH ST City of Monroe - TID #7 (2517) LYBRANDS DONATION W 1/2 FT LOTS 111 & 112	A	0.17	\$18,300	\$199,800	\$218,100						0.17	
23251 0152.0000 01520000 AARON M HOLVERSON, MEGHANN J HOLVERSON N2919 YOUTH CABIN ROAD MONROE, WI, 53566	MONROE SCHOOL DISTRICT 3682 1817 10TH ST City of Monroe - TID #7 (2517) LYBRANDS DONATIONW1/2 OF LOTS 113 & 114	A	0.17	\$18,000	\$139,000	\$157,000						0.17	

141

142

143

YEAR
2025

State No.

ASSESSMENT ROLL FOR MONROE Green COUNTYKEY TO
CODES1.A - RESIDENTIAL
2.B - COMMERCIAL
3.C - MANUFACTURING
4.D - AGRICULTURAL5. **E** - UNDEVELOPED
5**m** - AGRICULTURAL FOREST
6. **F** - PRODUCTIVE FOREST LANDS
7. **G** - OTHER1. PFC REG. ENTERED BEFORE 1/1/72
2. PFC REG. ENTERED AFTER 12/31/71
3. PFC SPECIAL CLASSIFICATION
4. COUNTY FOREST CROP
5. MFL OPEN ENTERED AFTER 2004
6. MFL CLOSED ENTERED AFTER 2004
7. MFL OPEN ENTERED BEFORE 2005
8. MFL CLOSED ENTERED BEFORE 20051. FEDERAL
2. STATE
3. COUNTY
4. OTHEREXEMPT FROM GEN.
PROPERTY TAX**TOTAL
ACRES
THIS
LINE**

PARCEL NUMBER	SCHOOL DIST.	VOL/PAGE - REG. DEEDS	TOTAL ACRES OF DESC.	ACREAGE & VALUE OF DESCRIPTION SUBJECT TO GENERAL PROPERTY TAX							6. MFL CLOSED ENTERED AFTER 2004 7. MFL OPEN ENTERED BEFORE 2005 8. MFL CLOSED ENTERED BEFORE 2005		EXEMPT FROM GEN. PROPERTY TAX		ACRES THIS LINE
NAME & ADDRESS	SEC. TN. RANGE DESCRIPTION OF PROPERTY	C O D E	ACRES	LAND VALUE	IMPROVEMENT VALUE	TOTAL VALUE	C O D E	ACRES	VALUE	C O D E	ACRES				
23251 0153.0000 01530000 P & P INVESTMENTS LLC 1301 15TH AVENUE MONROE, WI, 53566	MONROE SCHOOL DISTRICT 3682 1823 10TH ST City of Monroe - TID #7 (2517) LYBRANDS DONATIONE1/2 OF LOT 113 & SE4 OF LOT 114	A	0.12	\$13,500	\$138,800	\$152,300						0.12			
23251 0154.0000 01540000 DAWN HASTINGS, KINGSTINGS VENTURES LLC 1111 16TH AVENUE MONROE, WI, 53566	MONROE SCHOOL DISTRICT 3682 911 19TH AVE City of Monroe - TID #7 (2517) LYBRANDS DONATIONS 1/2 OF LOT 115; N 1/2 OF E 60 FT LOT 114	A	0.12	\$13,500	\$266,700	\$280,200						0.12			
23251 0155.0000 01550000 DENNIS SCHUMACHER TTEE Lancaster Investments, LLC 521 6th Street Monroe, WI, 53566	MONROE SCHOOL DISTRICT 3682 1818 9TH ST City of Monroe - TID #7 (2517) LYBRANDS DONATIONN 30 FT OF W 60 FT LOT 115; W 60 FT LOT 116 EXC FOR RD PURPOSES V1114-P114	A	0.12	\$12,900	\$52,100	\$65,000						0.12			
23251 0156.0000 01560000 WILLIE R FLEMING 1824 9TH STREET MONROE, WI, 53566	MONROE SCHOOL DISTRICT 3682 1824 9TH ST City of Monroe - TID #7 (2517) LYBRAND'S DONATIONE1/2 OF N1/2 LOT 115; E1/2 LOT 116; EXC AWARD OF DAMAGES (V1114-P136)	A	0.12	\$13,500	\$218,100	\$231,600						0.12			

YEAR
2025

State No.

ASSESSMENT ROLL FOR MONROE Green COUNTYKEY TO
CODES1.A - RESIDENTIAL
2.B - COMMERCIAL
3.C - MANUFACTURING
4.D - AGRICULTURAL5. **E** - UNDEVELOPED
5**m** - AGRICULTURAL FOREST
6. **F** - PRODUCTIVE FOREST LANDS
7. **G** - OTHER1. PFC REG. ENTERED BEFORE 1/1/72
2. PFC REG. ENTERED AFTER 12/31/71
3. PFC SPECIAL CLASSIFICATION
4. COUNTY FOREST CROP
5. MFL OPEN ENTERED AFTER 2004
6. MFL CLOSED ENTERED AFTER 2004
7. MFL OPEN ENTERED BEFORE 2005
8. MFL CLOSED ENTERED BEFORE 20051. FEDERAL
2. STATE
3. COUNTY
4. OTHEREXEMPT FROM GEN.
PROPERTY TAX**TOTAL
ACRES
THIS
LINE**

PARCEL NUMBER	SCHOOL DIST.	VOL/PAGE - REG. DEEDS	TOTAL ACRES OF DESC.	ACREAGE & VALUE OF DESCRIPTION SUBJECT TO GENERAL PROPERTY TAX						6. MFL CLOSED ENTERED AFTER 2004 7. MFL OPEN ENTERED BEFORE 2005 8. MFL CLOSED ENTERED BEFORE 2005		EXEMPT FROM GEN. PROPERTY TAX		ACRES THIS LINE
NAME & ADDRESS	SEC. TN. RANGE DESCRIPTION OF PROPERTY	C O D E	ACRES	LAND VALUE	IMPROVEMENT VALUE	TOTAL VALUE	C O D E	ACRES	VALUE	C O D E	ACRES			
23251 0157.0000 01570000 JONATHON A O'BRIEN 829 19TH AVENUE MONROE, WI, 53566	MONROE SCHOOL DISTRICT 3682 829 19TH AVE City of Monroe - TID #7 (2517) LYBRANDS DONATION S 70 FT LOT 117 EXC RD CONV V1114-P112	A	0.10	\$10,900	\$175,000	\$185,900						0.10		
23251 0158.0000 01580000 BALSANO PROPERTY I LLC 10608 DURAND AVENUE STURTEVANT, WI, 53177	MONROE SCHOOL DISTRICT 3682 825 19TH AVE City of Monroe - TID #7 (2517) LYBRANDS DONATIONN 60 FT LOT 117 & N 65 FT LOT 118, BNG PRT OL 76	A	0.27	\$26,800	\$198,400	\$225,200						0.27		
23251 0159.0000 01590000 RADKE PROPERTIES MANAGEMENT LLC 2121 11TH STREET MONROE, WI, 53566	MONROE SCHOOL DISTRICT 3682 1817 9TH ST City of Monroe - TID #7 (2517) LYBRANDS DONATIONS 1/2 (S 65 FT) LOT 118(EXC AWARD OF DAMAGES REC V1114- P134)	A	0.10	\$10,600	\$147,000	\$157,600						0.10		
23251 0160.0000 01600000 CHASE RAU, ALYSSA RAU 1811 9th Street Monroe, WI, 53566	MONROE SCHOOL DISTRICT 3682 1811 9TH ST City of Monroe - TID #7 (2517) LYBRANDS DONATIONS 1/2 LOT 119 EXC V1114-P110 FOR RD PURPOSES	A	0.09	\$9,900	\$138,100	\$148,000						0.09		

YEAR
2025

State No.

ASSESSMENT ROLL FOR MONROE Green COUNTYKEY TO
CODES1.A - RESIDENTIAL
2.B - COMMERCIAL
3.C - MANUFACTURING
4.D - AGRICULTURAL5. **E** - UNDEVELOPED
5**m** - AGRICULTURAL FOREST
6. **F** - PRODUCTIVE FOREST LANDS
7. **G** - OTHER1. PFC REG. ENTERED BEFORE 1/1/72
2. PFC REG. ENTERED AFTER 12/31/71
3. PFC SPECIAL CLASSIFICATION
4. COUNTY FOREST CROP
5. MFL OPEN ENTERED AFTER 2004
6. MFL CLOSED ENTERED AFTER 2004
7. MFL OPEN ENTERED BEFORE 2005
8. MFL CLOSED ENTERED BEFORE 20051. FEDERAL
2. STATE
3. COUNTY
4. OTHEREXEMPT FROM GEN.
PROPERTY TAX**TOTAL
ACRES
THIS
LINE**

PARCEL NUMBER	SCHOOL DIST.	VOL/PAGE - REG. DEEDS	TOTAL ACRES OF DESC.	ACREAGE & VALUE OF DESCRIPTION SUBJECT TO GENERAL PROPERTY TAX						6. MFL CLOSED ENTERED AFTER 2004 7. MFL OPEN ENTERED BEFORE 2005 8. MFL CLOSED ENTERED BEFORE 2005		EXEMPT FROM GEN. PROPERTY TAX		ACRES THIS LINE
NAME & ADDRESS	SEC. TN. RANGE DESCRIPTION OF PROPERTY	C O D E	ACRES	LAND VALUE	IMPROVEMENT VALUE	TOTAL VALUE	C O D E	ACRES	VALUE	C O D E	ACRES			
23251 0161.0000 01610000 VICKI L STAUFFACHER 1219 19TH STREET MONROE, WI, 53566	MONROE SCHOOL DISTRICT 3682 822 18TH AVE City of Monroe - TID #7 (2517) LYBRANDS DONATIONN2 OF LOT 119 N2 OF LOT 120	A	0.19	\$21,100	\$338,600	\$359,700						0.19		
23251 0162.0000 01620000 Patrick Clarke, Jr. 828 18th Avenue Monroe, WI, 53566	MONROE SCHOOL DISTRICT 3682 828 18TH AVE City of Monroe - TID #7 (2517) LYBRANDS DONATIONS 1/2 LOT 120 EXC DEED V1107-P721 FOR RD PURPOSES	A	0.09	\$9,900	\$205,100	\$215,000						0.09		
23251 0163.0000 01630000 DAWN R STIETZ 821 18TH AVENUE MONROE, WI, 53566	MONROE SCHOOL DISTRICT 3682 821 18TH AVE City of Monroe - Not In TID LYBRANDS DONATIONPRT LOTS 121 & 122 COM NE COR LOT 121 TH S 50FT TH TH W 92 FT TH N 50 FT TH E 92 FT TO POB	A	0.11	\$11,500	\$185,800	\$197,300						0.11		
23251 0164.0000 01640000 Monroe Property Management, Inc. w4799 Pembridge Trail Monroe, WI, 53566	MONROE SCHOOL DISTRICT 3682 1717 9TH ST City of Monroe - TID #7 (2517) LYBRAND'S DONATION S 80 FT LOT 121; S 80 FT OF E 32 FT LOT 122 SUBJ TO DRIVEWAY USE, EXC CITY CONV (V1114- 108)	A	0.16	\$17,500	\$148,900	\$166,400						0.16		

YEAR 2025	State No.
--------------	-----------

ASSESSMENT ROLL FOR MONROE Green COUNTY

KEY TO
CODES

1.A - RESIDENTIAL
2.B - COMMERCIAL
3.C - MANUFACTURING
4.D - AGRICULTURAL

5.E - UNDEVELOPED
5m - AGRICULTURAL FOREST
6.F - PRODUCTIVE FOREST LANDS
7.G - OTHER

1. PFC REG. ENTERED BEFORE 1/1/72
2. PFC REG. ENTERED AFTER 12/31/71
3. PFC SPECIAL CLASSIFICATION
4. COUNTY FOREST CROP
5. MFL OPEN ENTERED AFTER 2004
6. MFL CLOSED ENTERED AFTER 2004
7. MFL OPEN ENTERED BEFORE 2005
8. MFL CLOSED ENTERED BEFORE 2005

1. FEDERAL
2. STATE
3. COUNTY
4. OTHER

EXEMPT FROM GEN.
PROPERTY TAX

TOTAL
ACRES
THIS
LINE

PARCEL NUMBER	SCHOOL DIST.	VOL/PAGE - REG. DEEDS	TOTAL ACRES OF DESC.	ACREAGE & VALUE OF DESCRIPTION SUBJECT TO GENERAL PROPERTY TAX						6. MFL CLOSED ENTERED AFTER 2004 7. MFL OPEN ENTERED BEFORE 2005 8. MFL CLOSED ENTERED BEFORE 2005			EXEMPT FROM GEN. PROPERTY TAX		ACRES THIS LINE
NAME & ADDRESS		SEC. TN. RANGE DESCRIPTION OF PROPERTY		C O D E	ACRES	LAND VALUE	IMPROVEMENT VALUE	TOTAL VALUE	C O D E	ACRES	VALUE	C O D E	ACRES		
23251 0164.1000 01641000 Monroe Property Management, Inc w4799 Pembridge Trail Monroe, WI, 53566	MONROE SCHOOL DISTRICT 3682	1717 9th Street City of Monroe - Not In TID LYBRAND'S DONATION N 32 FT OF W 28 FT LOT 122 EXC CITY CONV (V1114- P108)		A	0.02	\$2,200	\$0	\$2,200						0.02	
23251 0165.0000 01650000 JEFFREY J MALISZEWSKI 520 ST CLARE COURT MONROE, WI, 53566	MONROE SCHOOL DISTRICT 3682	1711 9TH ST 1711 1/2 9th St City of Monroe - TID #7 (2517) LYBRANDS DONATIONCOM 41.8 FT E SW COR LOT 123 POB TH N 50 FT TH W 1.8 FT TH N 48 FT TH E 48 FT TH S 98 FT TH W 46.2 FT POB, EXC LD CONV IN AWARD OF DAMAGES REC IN V1114-P132 PRT LOTS 122 & 123		A	0.10	\$11,300	\$221,500	\$232,800						0.10	
23251 0166.0000 01660000 Tenfold Properties LLC 2324 11th Avenue Monroe, WI, 53566	MONROE SCHOOL DISTRICT 3682	830 17TH AVE City of Monroe - TID #7 (2517) LYBRANDS DONATION PARCEL A: SOUTH 50 FT LOT 124 BNG PRT N 1/2 OF W 1/2 SW4 SEC 35PARCEL B: COM SW COR LOT 123 TH N 50 FT TH E 40 FT TH N 48 FT TH E 48 FT TH S 15.5 FT TH W 41.2 FT TH S 82.5 FT TH W 46.8 FT POB,EXC COM 41.8 FT E SW COR LOT 123 POB TH N 50 FT TH W 1.8 FT TH N 48 FT TH E 48 FT TH S 15.5 FT TH W 41.2 FT TH S 82.5 FT TH W 5 FT POB EXC AWARD OF DAMAGES REC V1114-P130		B	0.12	\$17,800	\$6,800	\$24,600						0.12	
23251 0168.0000 01680000 Tenfold Properties LLC 2324 11th Avenue Monroe, WI, 53566	MONROE SCHOOL DISTRICT 3682	824 17TH AVE City of Monroe - TID #7 (2517) LYBRANDS DONATIONCOM 50 N OF SW COR LOT 124 TH N 60 3/4 FT TH E 132 FT TH S 12 3/4 TH W 32 FT TH S 48 FT TH W 100 FT POB		B	0.11	\$22,000	\$291,900	\$313,900						0.11	

YEAR 2025	State No.
--------------	-----------

ASSESSMENT ROLL FOR MONROE Green COUNTY

KEY TO
CODES

1.A - RESIDENTIAL
2.B - COMMERCIAL
3.C - MANUFACTURING
4.D - AGRICULTURAL

5.E - UNDEVELOPED
5m - AGRICULTURAL FOREST
6.F - PRODUCTIVE FOREST LANDS
7.G - OTHER

1. PFC REG. ENTERED BEFORE 1/1/72
2. PFC REG. ENTERED AFTER 12/31/71
3. PFC SPECIAL CLASSIFICATION
4. COUNTY FOREST CROP
5. MFL OPEN ENTERED AFTER 2004
6. MFL CLOSED ENTERED AFTER 2004
7. MFL OPEN ENTERED BEFORE 2005
8. MFL CLOSED ENTERED BEFORE 2005

1. FEDERAL
2. STATE
3. COUNTY
4. OTHER

EXEMPT FROM GEN.
PROPERTY TAX

TOTAL
ACRES
THIS
LINE

PARCEL NUMBER	SCHOOL DIST.	VOL/PAGE - REG. DEEDS	TOTAL ACRES OF DESC.	ACREAGE & VALUE OF DESCRIPTION SUBJECT TO GENERAL PROPERTY TAX						6. MFL CLOSED ENTERED AFTER 2004 7. MFL OPEN ENTERED BEFORE 2005 8. MFL CLOSED ENTERED BEFORE 2005			EXEMPT FROM GEN. PROPERTY TAX		ACRES THIS LINE
NAME & ADDRESS		SEC. TN. RANGE DESCRIPTION OF PROPERTY	C O D E	ACRES	LAND VALUE	IMPROVEMENT VALUE	TOTAL VALUE	C O D E	ACRES	VALUE	C O D E	ACRES			
23251 0169.0000 01690000 Bradly Fish, Christa L. Fish N6999 County Road A Argyle, WI, 53504	MONROE SCHOOL DISTRICT 3682	820 17TH AVE 820 1/2 17th Ave City of Monroe - Not In TID LYBRANDS DONATIONN 19 1/4 FT LOTS 124 & 123 W 120 FT OL 74	B	0.14	\$26,500	\$210,400	\$236,900						0.14		
23251 0170.0000 01700000 Tonya Briggs LLC N4637 State Road 59 Monroe, WI, 53566	MONROE SCHOOL DISTRICT 3682	821 17TH AVE City of Monroe - TID #7 (2517) LYBRANDS DONATION PRT LOTS 125 & 126 BGN AT A PT ON W LN 17TH AVE 81.32 FT N OF SE COR OF LOT 125 TH N 48.68 FT TH S89*W 91.5 FT TH S 48.68 FT TH N 89*E 91.5 FT TO POB	A	0.10	\$11,100	\$171,200	\$182,300						0.10		
23251 0172.0000 01720000 BITTER WIVES LLC N3455 GRANDVIEW LANE MONROE, WI, 53566	MONROE SCHOOL DISTRICT 3682	1629 9TH ST City of Monroe - TID #7 (2517) LYBRAND'S DONATIONPRT LOT 125 & 126 BEG ON W LN 17TH AVE 53.50 FT N SE COR LOT 125 TH N 27.82 FT TH S89*W 91.50 FT TH S 27.82 FT TH N89*E 91.50 FT TO POB; ALSO S 53.5 FT LOT 125 & S 53.5 FT OF E 1/2 LOT 126; EXC RD V1107- P855	B	0.16	\$31,700	\$146,200	\$177,900						0.16		
23251 0173.0000 01730000 CITY OF MONROE 1110 18TH AVENUE MONROE, WI, 53566	MONROE SCHOOL DISTRICT 3682	1617 9TH ST City of Monroe - TID #7 (2517) LYBRANDS W 30.5 FT LOT 126; LOT 127EXEMPT (Museum)									X4	0.27	0.27		

YEAR
2025

State No.

ASSESSMENT ROLL FOR MONROE Green COUNTYKEY TO
CODES1.A - RESIDENTIAL
2.B - COMMERCIAL
3.C - MANUFACTURING
4.D - AGRICULTURAL5.E - UNDEVELOPED
5m - AGRICULTURAL FOREST
6.F - PRODUCTIVE FOREST LANDS
7.G - OTHER1. PFC REG. ENTERED BEFORE 1/1/72
2. PFC REG. ENTERED AFTER 12/31/71
3. PFC SPECIAL CLASSIFICATION
4. COUNTY FOREST CROP
5. MFL OPEN ENTERED AFTER 2004
6. MFL CLOSED ENTERED AFTER 2004
7. MFL OPEN ENTERED BEFORE 2005
8. MFL CLOSED ENTERED BEFORE 20051. FEDERAL
2. STATE
3. COUNTY
4. OTHEREXEMPT FROM GEN.
PROPERTY TAX**TOTAL
ACRES
THIS
LINE**

PARCEL NUMBER	SCHOOL DIST.	VOL/PAGE - REG. DEEDS	TOTAL ACRES OF DESC.	ACREAGE & VALUE OF DESCRIPTION SUBJECT TO GENERAL PROPERTY TAX								6. MFL CLOSED ENTERED AFTER 2004 7. MFL OPEN ENTERED BEFORE 2005 8. MFL CLOSED ENTERED BEFORE 2005		EXEMPT FROM GEN. PROPERTY TAX		ACRES THIS LINE
NAME & ADDRESS		SEC. TN. RANGE DESCRIPTION OF PROPERTY	C O D E	ACRES	LAND VALUE	IMPROVEMENT VALUE	TOTAL VALUE	C O D E	ACRES	VALUE	C O D E	ACRES				
23251 0174.0000 01740000 KWIK TRIP INC PO BOX 2107 LA CROSSE, WI, 54602-2107	MONROE SCHOOL DISTRICT 3682	1607 9TH ST City of Monroe - TID #7 (2517) LYBRANDS DONATIONLOTS 128 & 129, EXC V1114-P106 FOR RD PURPOSES	B	0.35	\$45,500	\$675,900	\$721,400							0.35		
23251 0176.0000 01760000 UTELCO LLC 525 JUNCTION RD MADISON, WI, 53717	MONROE SCHOOL DISTRICT 3682	827 16th Ave City of Monroe - Not In TID LYBRANDS DONATION COM NE COR LOT 130 W 90 FT S 55 FT E 42 FT S 10 FT E 48 FT N 65 FT POB (EXEMPT) (ASSESSED BY DOR -TELCO)									X5	0.32		0.32		
23251 0177.0000 01770000 UTELCO LLC 525 JUNCTION RD MADISON, WI, 53717	MONROE SCHOOL DISTRICT 3682	827 16TH AVE City of Monroe - TID #7 (2517) LYBRANDS DONATION COM SW COR LOT 130 N 59 FT NW TO PT ON E & W LN 16 FT W OF NW COR S2 LOT 130 W 44 FT N 65 FT E 30 FT S 35 FT E 42 FT S 10 FT E 48 FT S 65 FT W 60 POB, EXC AWARD OF DAMAGES REC V1114-P128 & V1116-P548 (EXEMPT)									X5	0.00		0.00		
23251 0178.0000 01780000 Alpine Investments and Properties LLC 1517 15th Ave Monroe, WI, 53566	MONROE SCHOOL DISTRICT 3682	1509 9TH ST City of Monroe - TID #7 (2517) LYBRANDS DONATION S 1/2 LOT 131 EXC COM NE COR S 1/2 SD LOT 131 TH S ON E LN 6 FT TH NWLY TO PT ON E & W LN S 1/2 SD LOT 16 FT FROM STARTING PT THE POB BNG TRIANGULAR PIECE LYG S1/2 LOT 131; ALL LOTS 132 & 133; PT STRIP LYG N LOTS 132 & 133 & PT STRIP DESC AS W 1/2 OUTLOT 72, EXC AWARD OF DAMAGES REC V1172-P110	B	0.91	\$71,400	\$228,600	\$300,000							0.91		

YEAR
2025

State No.

ASSESSMENT ROLL FOR MONROE Green COUNTYKEY TO
CODES1.A - RESIDENTIAL
2.B - COMMERCIAL
3.C - MANUFACTURING
4.D - AGRICULTURAL5. **E** - UNDEVELOPED
5**m** - AGRICULTURAL FOREST
6. **F** - PRODUCTIVE FOREST LANDS
7. **G** - OTHER1. PFC REG. ENTERED BEFORE 1/1/72
2. PFC REG. ENTERED AFTER 12/31/71
3. PFC SPECIAL CLASSIFICATION
4. COUNTY FOREST CROP
5. MFL OPEN ENTERED AFTER 2004
6. MFL CLOSED ENTERED AFTER 2004
7. MFL OPEN ENTERED BEFORE 2005
8. MFL CLOSED ENTERED BEFORE 20051. FEDERAL
2. STATE
3. COUNTY
4. OTHEREXEMPT FROM GEN.
PROPERTY TAX**TOTAL
ACRES
THIS
LINE**

PARCEL NUMBER	SCHOOL DIST.	VOL/PAGE - REG. DEEDS	TOTAL ACRES OF DESC.	ACREAGE & VALUE OF DESCRIPTION SUBJECT TO GENERAL PROPERTY TAX							6. MFL CLOSED ENTERED AFTER 2004 7. MFL OPEN ENTERED BEFORE 2005 8. MFL CLOSED ENTERED BEFORE 2005		EXEMPT FROM GEN. PROPERTY TAX		ACRES THIS LINE
NAME & ADDRESS	SEC. TN. RANGE DESCRIPTION OF PROPERTY	C O D E	ACRES	LAND VALUE	IMPROVEMENT VALUE	TOTAL VALUE	C O D E	ACRES	VALUE	C O D E	ACRES				
23251 0179.0000 01790000 LAHMAN PROPERTIES LLC 1419 9TH STREET MONROE, WI, 53566	MONROE SCHOOL DISTRICT 3682 1419 9TH ST City of Monroe - TID #7 (2517) LYBRANDS DONATION LOT 134 & LOT 135, EXC CONV V1107-P750 RD PURPOSES	B	0.38	\$59,000	\$566,300	\$625,300							0.38		
23251 0180.0000 01800000 DELORES L BECHTOLT 1409 9TH STREET MONROE, WI, 53566	MONROE SCHOOL DISTRICT 3682 1409 9TH ST City of Monroe - TID #7 (2517) LYBRANDS DONATION S 110 FT LOT 136 EXC V1107-P752 FOR RD PURPOSES	A	0.16	\$17,200	\$158,200	\$175,400							0.16		
23251 0181.0000 01810000 MICHAEL S HILL 22404 85TH PLACE SALEM, WI, 53168	MONROE SCHOOL DISTRICT 3682 1403 9TH ST City of Monroe - TID #7 (2517) LYBRAND'S DONATIONPRT LOT 137 BEG SW COR LOT 137 TH E 65 FT TH N 110 FT TH W 65 FT TH S 110 FT TO POB; EXC CITY CONV (V1108-P191)	A	0.16	\$17,200	\$221,000	\$238,200							0.16		
23251 0182.0000 01820000 CARMEN M GILLE 1408 9TH STREET MONROE, WI, 53566	MONROE SCHOOL DISTRICT 3682 1408 9TH ST City of Monroe - TID #7 (2517) LYBRAND'S DONATIONE 1/2 LOT 138 & E 1/2 LOT 139EXC V114-P102 FOR RD PURPOSES	A	0.16	\$17,400	\$150,400	\$167,800							0.16		

YEAR 2025	State No.
--------------	-----------

ASSESSMENT ROLL FOR MONROE Green COUNTY

KEY TO
CODES

1.A - RESIDENTIAL
2.B - COMMERCIAL
3.C - MANUFACTURING
4.D - AGRICULTURAL

5.E - UNDEVELOPED
5m - AGRICULTURAL FOREST
6.F - PRODUCTIVE FOREST LANDS
7.G - OTHER

1. PFC REG. ENTERED BEFORE 1/1/72
2. PFC REG. ENTERED AFTER 12/31/71
3. PFC SPECIAL CLASSIFICATION
4. COUNTY FOREST CROP
5. MFL OPEN ENTERED AFTER 2004
6. MFL CLOSED ENTERED AFTER 2004
7. MFL OPEN ENTERED BEFORE 2005
8. MFL CLOSED ENTERED BEFORE 2005

1. FEDERAL
2. STATE
3. COUNTY
4. OTHER

EXEMPT FROM GEN.
PROPERTY TAX

TOTAL
ACRES
THIS
LINE

PARCEL NUMBER	SCHOOL DIST.	VOL/PAGE - REG. DEEDS	TOTAL ACRES OF DESC.	ACREAGE & VALUE OF DESCRIPTION SUBJECT TO GENERAL PROPERTY TAX						6. MFL CLOSED ENTERED AFTER 2004 7. MFL OPEN ENTERED BEFORE 2005 8. MFL CLOSED ENTERED BEFORE 2005			EXEMPT FROM GEN. PROPERTY TAX		ACRES THIS LINE
NAME & ADDRESS		SEC. TN. RANGE DESCRIPTION OF PROPERTY	C O D E	ACRES	LAND VALUE	IMPROVEMENT VALUE	TOTAL VALUE	C O D E	ACRES	VALUE	C O D E	ACRES			
23251 0183.0000 01830000 Beckman Rentals LLC 2256 17th Street Monroe, WI, 53566	MONROE SCHOOL DISTRICT 3682	904 14TH AVE City of Monroe - TID #7 (2517) LYBRANDS DONATIONW1/2 OF LOTS 138 & 139 EXC CITY CONV V1108-P193	A	0.16	\$17,400	\$174,800	\$192,200						0.16		
23251 0184.0000 01840000 DAVID L BUOL 914 14TH AVENUE MONROE, WI, 53566	MONROE SCHOOL DISTRICT 3682	914 14TH AVE City of Monroe - TID #7 (2517) LYBRANDS DONATIONW 60 FT LOT 140	A	0.08	\$9,000	\$90,500	\$99,500						0.08		
23251 0185.0000 01850000 TRUSTEES CHRISTIEN SCIENCE CHURCH 1411 10TH STREET MONROE, WI, 53566	MONROE SCHOOL DISTRICT 3682	1411 10TH ST City of Monroe - TID #7 (2517) LYBRANDE 60 FT LOT 140; E 60 FT LOT 141 (EXEMPT)									X5	0.16	0.17		
23251 0186.0000 01860000 ANDREW J ROBBINS, KENDRA J ROBBINS 1403 10TH STREET MONROE, WI, 53566	MONROE SCHOOL DISTRICT 3682	1403 10TH ST City of Monroe - TID #7 (2517) LYBRANDS DONATION W 60 FT LOT 141	A	0.08	\$9,000	\$153,700	\$162,700						0.08		

YEAR
2025

State No.

ASSESSMENT ROLL FOR MONROE Green COUNTYKEY TO
CODES1.A - RESIDENTIAL
2.B - COMMERCIAL
3.C - MANUFACTURING
4.D - AGRICULTURAL5.E - UNDEVELOPED
5m - AGRICULTURAL FOREST
6.F - PRODUCTIVE FOREST LANDS
7.G - OTHER1. PFC REG. ENTERED BEFORE 1/1/72
2. PFC REG. ENTERED AFTER 12/31/71
3. PFC SPECIAL CLASSIFICATION
4. COUNTY FOREST CROP
5. MFL OPEN ENTERED AFTER 2004
6. MFL CLOSED ENTERED AFTER 2004
7. MFL OPEN ENTERED BEFORE 2005
8. MFL CLOSED ENTERED BEFORE 20051. FEDERAL
2. STATE
3. COUNTY
4. OTHEREXEMPT FROM GEN.
PROPERTY TAX**TOTAL
ACRES
THIS
LINE**

PARCEL NUMBER	SCHOOL DIST.	VOL/PAGE - REG. DEEDS	TOTAL ACRES OF DESC.	ACREAGE & VALUE OF DESCRIPTION SUBJECT TO GENERAL PROPERTY TAX						6. MFL CLOSED ENTERED AFTER 2004 7. MFL OPEN ENTERED BEFORE 2005 8. MFL CLOSED ENTERED BEFORE 2005		EXEMPT FROM GEN. PROPERTY TAX		ACRES THIS LINE
NAME & ADDRESS	SEC. TN. RANGE DESCRIPTION OF PROPERTY	C O D E	ACRES	LAND VALUE	IMPROVEMENT VALUE	TOTAL VALUE	C O D E	ACRES	VALUE	C O D E	ACRES			
23251 0187.0000 01870000 CHRISTOPHER A WERSAL, AMBER WERSAL W4335 COUNTY ROAD W NEW GLARUS, WI, 53574	MONROE SCHOOL DISTRICT 3682 1402 10TH ST City of Monroe - TID #7 (2517) LYBRANDS DONATIONW 60 FT LOTS 142 & 143 EXC S 12 FT LOT 143	A	0.14	\$15,000	\$159,500	\$174,500							0.14	
23251 0188.0000 01880000 DOUGLAS ERNEST BUTLER JR, JUANITA MAE BUTLER 1412 10TH STREET MONROE, WI, 53566	MONROE SCHOOL DISTRICT 3682 1412 10TH ST City of Monroe - TID #7 (2517) LYBRAND'S DONATIONE 60 FT OF LOTS 142 & 143, & S 12 FT OF W 60 FT OF LOT 143, ALSO PRT OF ALLEY 10 FT E & W BY 122 FT N & S	A	0.22	\$23,800	\$221,500	\$245,300							0.22	
23251 0189.0000 01890000 GARY LYNCH, SHELLY LYNCH 1016 14TH AVENUE MONROE, WI, 53566	MONROE SCHOOL DISTRICT 3682 1016 14TH AVE City of Monroe - TID #7 (2517) LYBRANDS DONATIONLOT 144 INCL W 1/2 VAC ALLEY BNG 10 FT, EXC S 15 FT	A	0.14	\$15,000	\$161,900	\$176,900							0.14	
23251 0190.0000 01900000 DENNIS W STUCKEY, BEVERLY J STUCKEY N4102 STATZ ROAD MONROE, WI, 53566	MONROE SCHOOL DISTRICT 3682 1403 11TH ST City of Monroe - TID #7 (2517) LYBRANDS DONATIONW 65 FT LOTS 145 & 146	A	0.18	\$19,800	\$170,900	\$190,700							0.18	

YEAR 2025	State No.
--------------	-----------

ASSESSMENT ROLL FOR MONROE Green COUNTY

KEY TO
CODES

1.A - RESIDENTIAL
2.B - COMMERCIAL
3.C - MANUFACTURING
4.D - AGRICULTURAL

5.E - UNDEVELOPED
5m - AGRICULTURAL FOREST
6.F - PRODUCTIVE FOREST LANDS
7.G - OTHER

1. PFC REG. ENTERED BEFORE 1/1/72
2. PFC REG. ENTERED AFTER 12/31/71
3. PFC SPECIAL CLASSIFICATION
4. COUNTY FOREST CROP
5. MFL OPEN ENTERED AFTER 2004
6. MFL CLOSED ENTERED AFTER 2004
7. MFL OPEN ENTERED BEFORE 2005
8. MFL CLOSED ENTERED BEFORE 2005

1. FEDERAL
2. STATE
3. COUNTY
4. OTHER

EXEMPT FROM GEN.
PROPERTY TAX

TOTAL
ACRES
THIS
LINE

PARCEL NUMBER		SCHOOL DIST.	VOL/PAGE - REG. DEEDS	TOTAL ACRES OF DESC.	ACREAGE & VALUE OF DESCRIPTION SUBJECT TO GENERAL PROPERTY TAX					6. MFL CLOSED ENTERED AFTER 2004 7. MFL OPEN ENTERED BEFORE 2005 8. MFL CLOSED ENTERED BEFORE 2005			EXEMPT FROM GEN. PROPERTY TAX		ACRES THIS LINE
NAME & ADDRESS			SEC. TN. RANGE DESCRIPTION OF PROPERTY	C O D E	ACRES	LAND VALUE	IMPROVEMENT VALUE	TOTAL VALUE	C O D E	ACRES	VALUE	C O D E	ACRES		
23251 0191.0000 01910000 Kirsten Ostby, Wade Bern Sweeney 1409 11th Street Monroe, WI, 53566		MONROE SCHOOL DISTRICT 3682	1409 11TH ST City of Monroe - TID #7 (2517) LYBRANDS DONATIONS 15 FT LOT 144 & E 1/2 LOTS 145 & 146; ALSO W2 VAC ALLEY LYG E OF SD LOTS	A	0.20	\$17,800	\$170,700	\$188,500						0.20	
23251 0192.0000 01920000 RAYMOND F KNELLER, DARLENE K KNELLER W7177 COUNTY ROAD B MONROE, WI, 53566		MONROE SCHOOL DISTRICT 3682	1408 11TH ST City of Monroe - TID #7 (2517) LYBRANDS DONATION LOT 147; E 52 FT LOT 148; W 68 FT OF N 4 FT LOT 148	B	0.25	\$34,600	\$278,700	\$313,300						0.25	
23251 0193.0000 01930000 RAYMOND F KNELLER, DARLENE K KNELLER W7177 COUNTY ROAD B MONROE, WI, 53566		MONROE SCHOOL DISTRICT 3682	1106 14TH AVE City of Monroe - TID #7 (2517) LYBRANDS DONATION W 68 FT OF S 52 FT LOT 148	A	0.08	\$8,800	\$0	\$8,800						0.08	
23251 0194.0000 01940000 ALAN L RUFER, KRISTINE K RUFER 912 12TH STREET MONROE, WI, 53566		MONROE SCHOOL DISTRICT 3682	1114 14TH AVE City of Monroe - TID #7 (2517) LYBRANDS DONATION LOT 149	A	0.15	\$16,800	\$138,700	\$155,500						0.15	

YEAR
2025

State No.

ASSESSMENT ROLL FOR MONROE Green COUNTYKEY TO
CODES1.A - RESIDENTIAL
2.B - COMMERCIAL
3.C - MANUFACTURING
4.D - AGRICULTURAL5. **E** - UNDEVELOPED
5**m** - AGRICULTURAL FOREST
6. **F** - PRODUCTIVE FOREST LANDS
7. **G** - OTHER1. PFC REG. ENTERED BEFORE 1/1/72
2. PFC REG. ENTERED AFTER 12/31/71
3. PFC SPECIAL CLASSIFICATION
4. COUNTY FOREST CROP
5. MFL OPEN ENTERED AFTER 2004
6. MFL CLOSED ENTERED AFTER 2004
7. MFL OPEN ENTERED BEFORE 2005
8. MFL CLOSED ENTERED BEFORE 20051. FEDERAL
2. STATE
3. COUNTY
4. OTHEREXEMPT FROM GEN.
PROPERTY TAX**TOTAL
ACRES
THIS
LINE**

PARCEL NUMBER	SCHOOL DIST.	VOL/PAGE - REG. DEEDS	TOTAL ACRES OF DESC.	ACREAGE & VALUE OF DESCRIPTION SUBJECT TO GENERAL PROPERTY TAX							6. MFL CLOSED ENTERED AFTER 2004 7. MFL OPEN ENTERED BEFORE 2005 8. MFL CLOSED ENTERED BEFORE 2005		EXEMPT FROM GEN. PROPERTY TAX		ACRES THIS LINE
NAME & ADDRESS	SEC. TN. RANGE DESCRIPTION OF PROPERTY	C O D E	ACRES	LAND VALUE	IMPROVEMENT VALUE	TOTAL VALUE	C O D E	ACRES	VALUE	C O D E	ACRES				
23251 0195.0000 01950000 MONROE SCHOOL DISTRICT 3682 WISCONSIN POWER LIGHT, 4902 N BILTMORE LN PO BOX 77007 MADISON, WI, 53707-1007	1120 14th Ave City of Monroe - TID #7 (2517) LYBRANDS DONATIONLOT 150 EXEMPT									X5	0.15	0.15			
23251 0196.0000 01960000 MONROE SCHOOL DISTRICT 3682 MOUNTAIN CREST SRL, A BARBADOS CORP PO BOX 277 MONROE, WI, 53566-0277	1409 12TH ST City of Monroe - TID #7 (2517) LYBRANDS DONATION LOT 151 (STATE ASSESSED)	C	0.15	\$0	\$0	\$0						0.15			
23251 0198.0000 01980000 MONROE SCHOOL DISTRICT 3682 GOODMANS MARKET 1404 12TH STREET MONROE, WI, 53566	1404 12TH ST City of Monroe - TID #7 (2517) LYBRANDS DONATIONCSM 4294 (V17-P181) LOT 1 BNG PRT LOTS 152 & 153 IN NE4 SE4	B	0.10	\$16,900	\$150,800	\$167,700						0.10			
23251 0199.0000 01990000 MONROE SCHOOL DISTRICT 3682 MOUNTAIN CREST SRL, A BARBADOS CORP PO BOX 277 MONROE, WI, 53566-0277	1208 14TH AVE City of Monroe - TID #7 (2517) LYBRANDS DONATIONE 45.7 FT LOT 154; LOT 155, LOT 156, LOT 157 & RATTANS - LOTS 1,2,3 & 4 BLK 33 (ALSO VAC ALLEY BTWN LOTS 1 & 2 & LOTS 3 & 4 OF BLK 33) EXC CSM 4311 (STATE ASSESSED)	C	1.43	\$0	\$0	\$0						1.43			

YEAR 2025	State No.
--------------	-----------

ASSESSMENT ROLL FOR MONROE Green COUNTY

KEY TO
CODES

1.A - RESIDENTIAL
2.B - COMMERCIAL
3.C - MANUFACTURING
4.D - AGRICULTURAL

5.E - UNDEVELOPED
5m - AGRICULTURAL FOREST
6.F - PRODUCTIVE FOREST LANDS
7.G - OTHER

1. PFC REG. ENTERED BEFORE 1/1/72
2. PFC REG. ENTERED AFTER 12/31/71
3. PFC SPECIAL CLASSIFICATION
4. COUNTY FOREST CROP
5. MFL OPEN ENTERED AFTER 2004
6. MFL CLOSED ENTERED AFTER 2004
7. MFL OPEN ENTERED BEFORE 2005
8. MFL CLOSED ENTERED BEFORE 2005

1. FEDERAL
2. STATE
3. COUNTY
4. OTHER

EXEMPT FROM GEN.
PROPERTY TAX

TOTAL
ACRES
THIS
LINE

PARCEL NUMBER	SCHOOL DIST.	VOL/PAGE - REG. DEEDS	TOTAL ACRES OF DESC.	ACREAGE & VALUE OF DESCRIPTION SUBJECT TO GENERAL PROPERTY TAX							6. MFL CLOSED ENTERED AFTER 2004 7. MFL OPEN ENTERED BEFORE 2005 8. MFL CLOSED ENTERED BEFORE 2005		EXEMPT FROM GEN. PROPERTY TAX		ACRES THIS LINE
NAME & ADDRESS	SEC. TN. RANGE DESCRIPTION OF PROPERTY	C O D E	ACRES	LAND VALUE	IMPROVEMENT VALUE	TOTAL VALUE	C O D E	ACRES	VALUE	C O D E	ACRES				
23251 0204.0000 02040000 D. SCHINDLER RENTALS, LLC 2202 15TH STREET MONROE, WI, 53566	MONROE SCHOOL DISTRICT 3682 1602 12TH ST City of Monroe - TID #7 (2517) LYBRANDS DONATIONLOTS 160, 161 & W 1/2 LOT 162	B	0.35	\$48,000	\$332,100	\$380,100						0.35			
23251 0205.0000 02050000 GREGORY J SMITH N4512 COLD SPRINGS ROAD MONROE, WI, 53566	MONROE SCHOOL DISTRICT 3682 1616 12TH ST City of Monroe - TID #7 (2517) LYBRANDS DONATION W 3 FT LOT 164; ALL LOT 163; E 1/2 (30.5) LOT 162	B	0.22	\$29,700	\$95,900	\$125,600						0.22			
23251 0206.0000 02060000 DUANE A FRENCH, AMY S GUTZMER 1201 17TH AVENUE MONROE, WI, 53566	MONROE SCHOOL DISTRICT 3682 1201 17TH AVE City of Monroe - TID #7 (2517) LYBRANDS DONATION N 67.5 FT OF E 58 FT LOT 164	B	0.09	\$17,600	\$180,600	\$198,200						0.09			
23251 0207.0000 02070000 LOUNSBURY DUCKS LLC 1211 17TH AVENUE MONROE, WI, 53566	MONROE SCHOOL DISTRICT 3682 1209 17TH AVE City of Monroe - TID #7 (2517) LYBRANDS DONATION S 32.5 FT OF E 58 FT LOT 164	B	0.04	\$8,400	\$130,100	\$138,500						0.04			

YEAR 2025	State No.
--------------	-----------

ASSESSMENT ROLL FOR MONROE Green COUNTY

KEY TO
CODES

1.A - RESIDENTIAL
2.B - COMMERCIAL
3.C - MANUFACTURING
4.D - AGRICULTURAL

5.E - UNDEVELOPED
5m - AGRICULTURAL FOREST
6.F - PRODUCTIVE FOREST LANDS
7.G - OTHER

1. PFC REG. ENTERED BEFORE 1/1/72
2. PFC REG. ENTERED AFTER 12/31/71
3. PFC SPECIAL CLASSIFICATION
4. COUNTY FOREST CROP
5. MFL OPEN ENTERED AFTER 2004
6. MFL CLOSED ENTERED AFTER 2004
7. MFL OPEN ENTERED BEFORE 2005
8. MFL CLOSED ENTERED BEFORE 2005

1. FEDERAL
2. STATE
3. COUNTY
4. OTHER

EXEMPT FROM GEN.
PROPERTY TAX

TOTAL
ACRES
THIS
LINE

PARCEL NUMBER	SCHOOL DIST.	VOL/PAGE - REG. DEEDS	TOTAL ACRES	ACREAGE & VALUE OF DESCRIPTION SUBJECT TO GENERAL PROPERTY TAX						6. MFL CLOSED ENTERED AFTER 2004 7. MFL OPEN ENTERED BEFORE 2005 8. MFL CLOSED ENTERED BEFORE 2005			EXEMPT FROM GEN. PROPERTY TAX	ACRES THIS LINE
		OF DESC.	C O D E	ACRES	LAND VALUE	IMPROVEMENT VALUE	TOTAL VALUE	C O D E	ACRES	VALUE	C O D E	ACRES		
23251 0208.0000 02080000	MONROE SCHOOL DISTRICT 3682	1712 12TH ST City of Monroe - TID #7 (2517) LYBRANDS DONATION LOTS 165 & 166	B	0.28	\$54,000	\$365,000	\$419,000							0.28
MARINE CREDIT UNION PO BOX 309 ONALASKA, WI, 54650														
23251 0209.0000 02090000	MONROE SCHOOL DISTRICT 3682	1720 12TH ST 1722 12TH ST City of Monroe - TID #7 (2517) LYBRANDS DONATION LOTS 167 & 168 ALSO W2 VAC 18TH AVE & W 15 FT E2 SD VAC AVE ALSO N 10 FT X 164.5 FT LOT 4 BLK 36 RATTANS (STATE ASSESSED, INCLUDES ASSESSMENT PCL 1588.1000)	B	0.42	\$30,200	\$149,900	\$180,100							0.42
1722 PARTNERSHIP 105 3RD STREET MONROE, WI, 53566														
23251 0210.0000 02100000	MONROE SCHOOL DISTRICT 3682	1800 12TH ST City of Monroe - TID #7 (2517) LYBRANDS DONATION COM 5 FT W NW COR LOT 169 LYBRANDS DON TH E ALG N LINE LOTS 169,170 & 171 189 FT TH S 168.76 FT TO S LINE LOT 1 BLK 5 FOSTERS ADD TH W ALG S LINE LOT 1 BLK 5 FOSTERS ADD & S LINE LOT 3 BLK 36 RATTANS ADD 193.37 FT TH N 68.76 FT TH E 4.37 FT TH N 100 FT POB, BNG LOTS 169, 170 & W 54 FT LOT 171 LYBRANDS DON, & W 60 1/4 FT LOT 1 BLK 5 FOSTER'S ADD & ALL LOT 3 BLK 36 RATTAN'S ADD & VAC LD BETWEEN SD LOTS & E 8 FT OF VAC ALLEY LYG W SD LOT 3 BLK 36 & 5 FT VAC 19TH AVE LYG W SD LOT 169 (EXEMPT)									X5	0.71	0.71	
GREEN COUNTY EMERGENCY MEDICAL SERVICE INC PO BOX 28 MONROE, WI, 53566														

YEAR
2025

State No.

ASSESSMENT ROLL FOR MONROE Green COUNTYKEY TO
CODES1.A - RESIDENTIAL
2.B - COMMERCIAL
3.C - MANUFACTURING
4.D - AGRICULTURAL5. **E** - UNDEVELOPED
5**m** - AGRICULTURAL FOREST
6. **F** - PRODUCTIVE FOREST LANDS
7. **G** - OTHER1. PFC REG. ENTERED BEFORE 1/1/72
2. PFC REG. ENTERED AFTER 12/31/71
3. PFC SPECIAL CLASSIFICATION
4. COUNTY FOREST CROP
5. MFL OPEN ENTERED AFTER 2004
6. MFL CLOSED ENTERED AFTER 2004
7. MFL OPEN ENTERED BEFORE 2005
8. MFL CLOSED ENTERED BEFORE 20051. FEDERAL
2. STATE
3. COUNTY
4. OTHEREXEMPT FROM GEN.
PROPERTY TAX**TOTAL
ACRES
THIS
LINE**

PARCEL NUMBER	SCHOOL DIST.	VOL/PAGE - REG. DEEDS	TOTAL ACRES OF DESC.	ACREAGE & VALUE OF DESCRIPTION SUBJECT TO GENERAL PROPERTY TAX							6. MFL CLOSED ENTERED AFTER 2004 7. MFL OPEN ENTERED BEFORE 2005 8. MFL CLOSED ENTERED BEFORE 2005		EXEMPT FROM GEN. PROPERTY TAX		ACRES THIS LINE
NAME & ADDRESS	SEC. TN. RANGE DESCRIPTION OF PROPERTY	C O D E	ACRES	LAND VALUE	IMPROVEMENT VALUE	TOTAL VALUE	C O D E	ACRES	VALUE	C O D E	ACRES				
23251 0214.0000 02140000 CITY OF MONROE, (LOT S OF EMS BLDG) 1110 18TH AVE MONROE, WI, 53566	MONROE SCHOOL DISTRICT 3682 13th St City of Monroe - TID #7 (2517) LYBRANDS E 11 FT LOT 171; LOT 172; E 76 FT OF BLK 5 OF FOSTERS (GRAVEL LOT S OF EMS BLDG) EXEMPT									X4	0.30	0.30			
23251 0215.0000 02150000 CONSTANCE J WEBER 2102 17TH AVENUE MONROE, WI, 53566	MONROE SCHOOL DISTRICT 3682 2102 17TH AVE City of Monroe - Not In TID ANDRICKS ADDITION BLOCK 1LOT 2	A	0.19	\$20,300	\$134,600	\$154,900						0.19			
23251 0215.1000 02151000 NIMMER JAMES PLOURDE 2117 18TH AVENUE MONROE, WI, 53566	MONROE SCHOOL DISTRICT 3682 2117 18TH AVE City of Monroe - Not In TID ANDRICKS ADDITION BLOCK 1 LOT 5 & N 30 FT LOT 8	A	0.28	\$27,200	\$240,100	\$267,300						0.28			
23251 0215.2000 02152000 JAMES L & JUDITH A MUNRO TTEES MUNRO INCOME TRUST 2124 17TH AVENUE MONROE, WI, 53566	MONROE SCHOOL DISTRICT 3682 2124 17TH AVE City of Monroe - Not In TID ANDRICKS ADDITION BLOCK 1LOT 7 & S 35 FT OF LOT 6	A	0.29	\$27,800	\$282,600	\$310,400						0.29			

YEAR 2025	State No.
--------------	-----------

ASSESSMENT ROLL FOR MONROE Green COUNTY

KEY TO
CODES

1.A - RESIDENTIAL
2.B - COMMERCIAL
3.C - MANUFACTURING
4.D - AGRICULTURAL

5.E - UNDEVELOPED
5m - AGRICULTURAL FOREST
6.F - PRODUCTIVE FOREST LANDS
7.G - OTHER

1. PFC REG. ENTERED BEFORE 1/1/72
2. PFC REG. ENTERED AFTER 12/31/71
3. PFC SPECIAL CLASSIFICATION
4. COUNTY FOREST CROP
5. MFL OPEN ENTERED AFTER 2004
6. MFL CLOSED ENTERED AFTER 2004
7. MFL OPEN ENTERED BEFORE 2005
8. MFL CLOSED ENTERED BEFORE 2005

1. FEDERAL
2. STATE
3. COUNTY
4. OTHER

EXEMPT FROM GEN.
PROPERTY TAX

TOTAL
ACRES
THIS
LINE

	PARCEL NUMBER	SCHOOL DIST.	VOL/PAGE - REG. DEEDS	TOTAL ACRES OF DESC.	ACREAGE & VALUE OF DESCRIPTION SUBJECT TO GENERAL PROPERTY TAX					6. MFL CLOSED ENTERED AFTER 2004 7. MFL OPEN ENTERED BEFORE 2005 8. MFL CLOSED ENTERED BEFORE 2005			EXEMPT FROM GEN. PROPERTY TAX		ACRES THIS LINE
	NAME & ADDRESS		SEC. TN. RANGE DESCRIPTION OF PROPERTY	C O D E	ACRES	LAND VALUE	IMPROVEMENT VALUE	TOTAL VALUE	C O D E	ACRES	VALUE	C O D E	ACRES		
199	23251 0215.3000 02153000	MONROE SCHOOL DISTRICT 3682		A	0.19	\$20,400	\$156,400	\$176,800							0.19
	Jeffrey Ditzenberger 1716 21st Street Monroe, WI, 53566		1716 21ST ST City of Monroe - Not In TID ANDRICKS ADDITION BLOCK 1W2 LOTS 1 & 4												
200	23251 0215.4000 02154000	MONROE SCHOOL DISTRICT 3682		A	0.26	\$26,500	\$210,900	\$237,400							0.26
	POG MO HOMES LLC 1766 LAKE DRIVE MONROE, WI, 53566		2110 17TH AVE City of Monroe - Not In TID ANDRICKS ADDITION BLOCK 1 LOT 3 & N 25 FT LOT 6												
201	23251 0215.5000 02155000	MONROE SCHOOL DISTRICT 3682		A	0.19	\$20,400	\$158,100	\$178,500							0.19
	DAVID A ROBERTSON 1724 21ST STREET MONROE, WI, 53566		1724 21ST ST City of Monroe - Not In TID ANDRICKS ADDITION BLOCK 1E2 LOT 1, E2 LOT 4												
202	23251 0216.0000 02160000	MONROE SCHOOL DISTRICT 3682		A	0.19	\$20,300	\$126,300	\$146,600							0.19
	ROBERT A STAUFFACHER, GERTRUDE J STAUFFACHER 2134 17TH AVENUE MONROE, WI, 53566-3411		2134 17TH AVE City of Monroe - Not In TID ANDRICKS ADDITION BLOCK 1LOT 10												

YEAR 2025	State No.
--------------	-----------

ASSESSMENT ROLL FOR MONROE Green COUNTY

KEY TO
CODES

1.A - RESIDENTIAL
2.B - COMMERCIAL
3.C - MANUFACTURING
4.D - AGRICULTURAL

5.E - UNDEVELOPED
5m - AGRICULTURAL FOREST
6.F - PRODUCTIVE FOREST LANDS
7.G - OTHER

1. PFC REG. ENTERED BEFORE 1/1/72
2. PFC REG. ENTERED AFTER 12/31/71
3. PFC SPECIAL CLASSIFICATION
4. COUNTY FOREST CROP
5. MFL OPEN ENTERED AFTER 2004
6. MFL CLOSED ENTERED AFTER 2004
7. MFL OPEN ENTERED BEFORE 2005
8. MFL CLOSED ENTERED BEFORE 2005

1. FEDERAL
2. STATE
3. COUNTY
4. OTHER

EXEMPT FROM GEN.
PROPERTY TAX

TOTAL
ACRES
THIS
LINE

	PARCEL NUMBER	SCHOOL DIST.	VOL/PAGE - REG. DEEDS	TOTAL ACRES OF DESC.	ACREAGE & VALUE OF DESCRIPTION SUBJECT TO GENERAL PROPERTY TAX					6. MFL CLOSED ENTERED AFTER 2004 7. MFL OPEN ENTERED BEFORE 2005 8. MFL CLOSED ENTERED BEFORE 2005			EXEMPT FROM GEN. PROPERTY TAX		ACRES THIS LINE
	NAME & ADDRESS		SEC. TN. RANGE DESCRIPTION OF PROPERTY	C O D E	ACRES	LAND VALUE	IMPROVEMENT VALUE	TOTAL VALUE	C O D E	ACRES	VALUE	C O D E	ACRES		
203	23251 0216.1000 02161000	MONROE SCHOOL DISTRICT 3682		A	0.23	\$25,100	\$268,300	\$293,400							0.23
	WILLIAM P HOLLAND, TERESA G HOLLAND 2129 18TH AVENUE MONROE, WI, 53566		2129 18TH AVE City of Monroe - Not In TID ANDRICKS ADDITION BLOCK 1 LOT 12 & S 15 FT LOT 9												
204	23251 0216.2000 02162000	MONROE SCHOOL DISTRICT 3682		A	0.23	\$25,100	\$176,300	\$201,400							0.23
	Barbara J Hartwig 2125 18th Ave Monroe, WI, 53566		2125 18TH AVE City of Monroe - Not In TID ANDRICKS ADDITION BLOCK 1S 30 FT LOT 8 N 45 FT LOT 9												
205	23251 0217.0000 02170000	MONROE SCHOOL DISTRICT 3682		A	0.22	\$24,400	\$156,000	\$180,400							0.22
	Michael Mayer N597 Hwy 69 Monroe, WI, 53566		2138 17TH AVE City of Monroe - Not In TID ANDRICKS ADDITION BLOCK 1 LOT 11 & N 15 FT LOT 14												
206	23251 0218.0000 02180000	MONROE SCHOOL DISTRICT 3682		A	0.19	\$20,400	\$103,500	\$123,900							0.19
	TREVOR KLINE 1711 23RD STREET MONROE, WI, 53566		1711 23RD ST City of Monroe - Not In TID ANDRICKS ADDITION BLOCK 1W1/2 OF LOTS 13 & 16												

YEAR 2025	State No.
--------------	-----------

ASSESSMENT ROLL FOR MONROE Green COUNTY

KEY TO
CODES

1.A - RESIDENTIAL
2.B - COMMERCIAL
3.C - MANUFACTURING
4.D - AGRICULTURAL

5.E - UNDEVELOPED
5m - AGRICULTURAL FOREST
6.F - PRODUCTIVE FOREST LANDS
7.G - OTHER

1. PFC REG. ENTERED BEFORE 1/1/72
2. PFC REG. ENTERED AFTER 12/31/71
3. PFC SPECIAL CLASSIFICATION
4. COUNTY FOREST CROP
5. MFL OPEN ENTERED AFTER 2004
6. MFL CLOSED ENTERED AFTER 2004
7. MFL OPEN ENTERED BEFORE 2005
8. MFL CLOSED ENTERED BEFORE 2005

1. FEDERAL
2. STATE
3. COUNTY
4. OTHER

EXEMPT FROM GEN.
PROPERTY TAX

TOTAL
ACRES
THIS
LINE

	PARCEL NUMBER	SCHOOL DIST.	VOL/PAGE - REG. DEEDS	TOTAL ACRES OF DESC.	ACREAGE & VALUE OF DESCRIPTION SUBJECT TO GENERAL PROPERTY TAX					6. MFL CLOSED ENTERED AFTER 2004 7. MFL OPEN ENTERED BEFORE 2005 8. MFL CLOSED ENTERED BEFORE 2005			EXEMPT FROM GEN. PROPERTY TAX		ACRES THIS LINE
	NAME & ADDRESS	SEC. TN. RANGE DESCRIPTION OF PROPERTY	C O D E	ACRES	LAND VALUE	IMPROVEMENT VALUE	TOTAL VALUE	C O D E	ACRES	VALUE	C O D E	ACRES			
207	23251 0219.0000 02190000 TK WOLFF PROPERTIES LLC N3455 GRANDVIEW LANE MONROE, WI, 53566	MONROE SCHOOL DISTRICT 3682	1717 23RD ST City of Monroe - Not In TID ANDRICKS ADDITION BLOCK 1 E1/2 LOTS 13 &16	A	0.19	\$20,400	\$122,300	\$142,700							0.19
208	23251 0220.0000 02200000 CHARLES E HEFFELFINGER, GEORGIA G HEFFELFINGER 2144 17TH AVENUE MONROE, WI, 53566	MONROE SCHOOL DISTRICT 3682	2144 17TH AVE City of Monroe - Not In TID ANDRICKS ADDITION BLOCK 1 S 45 FT LOT 14; LOT 15	A	0.33	\$29,200	\$185,300	\$214,500							0.33
209	23251 0221.0000 02210000 RICHARD A HALVORSON, KAREN L HALVORSON 2105 17TH AVENUE MONROE, WI, 53566	MONROE SCHOOL DISTRICT 3682	2105 17TH AVE City of Monroe - Not In TID ANDRICKS ADDITION BLOCK 2LOT 1 COM NE COR LOT 1 TH N 26 FT TH W ALG S LN 21ST ST 135 FT TH S 26.6 FT TO NW COR LOT TH E POB BNG PRT OUTLOT 65	A	0.27	\$26,900	\$179,600	\$206,500							0.27
210	23251 0222.0000 02220000 TPD TRUST 2400 14TH AVENUE MONROE, WI, 53566	MONROE SCHOOL DISTRICT 3682	2104 16TH AVE City of Monroe - Not In TID ANDRICKS ADDITION BLOCK 2 N 50 FT OF LOT 2; ALSO COM NE COR LOT 2 TH N TO S LN 21ST ST TH W 135 FT TH S TO NW COR LOT 2 TH E TO POB	A	0.25	\$25,900	\$141,400	\$167,300							0.25

YEAR 2025	State No.
--------------	-----------

ASSESSMENT ROLL FOR MONROE Green COUNTY

KEY TO
CODES

1.A - RESIDENTIAL
2.B - COMMERCIAL
3.C - MANUFACTURING
4.D - AGRICULTURAL

5.E - UNDEVELOPED
5m - AGRICULTURAL FOREST
6.F - PRODUCTIVE FOREST LANDS
7.G - OTHER

1. PFC REG. ENTERED BEFORE 1/1/72
2. PFC REG. ENTERED AFTER 12/31/71
3. PFC SPECIAL CLASSIFICATION
4. COUNTY FOREST CROP
5. MFL OPEN ENTERED AFTER 2004
6. MFL CLOSED ENTERED AFTER 2004
7. MFL OPEN ENTERED BEFORE 2005
8. MFL CLOSED ENTERED BEFORE 2005

1. FEDERAL
2. STATE
3. COUNTY
4. OTHER

EXEMPT FROM GEN.
PROPERTY TAX

TOTAL
ACRES
THIS
LINE

	PARCEL NUMBER	SCHOOL DIST.	VOL/PAGE - REG. DEEDS	TOTAL ACRES OF DESC.	ACREAGE & VALUE OF DESCRIPTION SUBJECT TO GENERAL PROPERTY TAX					6. MFL CLOSED ENTERED AFTER 2004 7. MFL OPEN ENTERED BEFORE 2005 8. MFL CLOSED ENTERED BEFORE 2005			EXEMPT FROM GEN. PROPERTY TAX		ACRES THIS LINE
	NAME & ADDRESS	SEC. TN. RANGE DESCRIPTION OF PROPERTY	C O D E	ACRES	LAND VALUE	IMPROVEMENT VALUE	TOTAL VALUE	C O D E	ACRES	VALUE	C O D E	ACRES			
211	23251 0222.1000 02221000	MONROE SCHOOL DISTRICT 3682		A	0.22	\$23,600	\$150,300	\$173,900							0.22
	MULCAHY RICHARD M & DIANE G TRUST 2110 16TH AVENUE MONROE, WI, 53566														
212	23251 0223.0000 02230000	MONROE SCHOOL DISTRICT 3682		A	0.28	\$27,200	\$165,600	\$192,800							0.28
	DAVID B PEARSON, LACEY L PEARSON 2109 17TH AVE MONROE, WI, 53566														
213	23251 0224.0000 02240000	MONROE SCHOOL DISTRICT 3682		A	0.23	\$25,100	\$140,500	\$165,600							0.23
	DEE DEE L SEFFROOD PO BOX 731 MONROE, WI, 53566-0731														
214	23251 0225.0000 02250000	MONROE SCHOOL DISTRICT 3682		A	0.19	\$20,300	\$122,200	\$142,500							0.19
	CURTIS LEE PHILLIPS 2116 16TH AVE MONROE, WI, 53566														

YEAR
2025

State No.

ASSESSMENT ROLL FOR MONROE Green COUNTYKEY TO
CODES1.A - RESIDENTIAL
2.B - COMMERCIAL
3.C - MANUFACTURING
4.D - AGRICULTURAL5.E - UNDEVELOPED
5m - AGRICULTURAL FOREST
6.F - PRODUCTIVE FOREST LANDS
7.G - OTHER1. PFC REG. ENTERED BEFORE 1/1/72
2. PFC REG. ENTERED AFTER 12/31/71
3. PFC SPECIAL CLASSIFICATION
4. COUNTY FOREST CROP
5. MFL OPEN ENTERED AFTER 2004
6. MFL CLOSED ENTERED AFTER 2004
7. MFL OPEN ENTERED BEFORE 2005
8. MFL CLOSED ENTERED BEFORE 20051. FEDERAL
2. STATE
3. COUNTY
4. OTHEREXEMPT FROM GEN.
PROPERTY TAX**TOTAL
ACRES
THIS
LINE**

PARCEL NUMBER	SCHOOL DIST.	VOL/PAGE - REG. DEEDS	TOTAL ACRES OF DESC.	ACREAGE & VALUE OF DESCRIPTION SUBJECT TO GENERAL PROPERTY TAX						6. MFL CLOSED ENTERED AFTER 2004 7. MFL OPEN ENTERED BEFORE 2005 8. MFL CLOSED ENTERED BEFORE 2005		EXEMPT FROM GEN. PROPERTY TAX		ACRES THIS LINE
NAME & ADDRESS	SEC. TN. RANGE DESCRIPTION OF PROPERTY	C O D E	ACRES	LAND VALUE	IMPROVEMENT VALUE	TOTAL VALUE	C O D E	ACRES	VALUE	C O D E	ACRES			
23251 0226.0000 02260000 PATRICK J MCCAULEY, REBECCA S MCCAULEY W9101 RAT HOLLOW ROAD ARGYLE, WI, 53504	MONROE SCHOOL DISTRICT 3682 2122 16TH AVE City of Monroe - Not In TID ANDRICKS ADDITION BLOCK 2 LOT 7	A	0.19	\$20,300	\$76,500	\$96,800							0.19	
23251 0227.0000 02270000 SHELLY TRUPKE PERRY 2133 17TH AVENUE MONROE, WI, 53566	MONROE SCHOOL DISTRICT 3682 2133 17TH AVE City of Monroe - Not In TID ANDRICKS ADDITION BLOCK 2S 15 FT LOT 8; N 54 FT LOT 9	A	0.21	\$23,300	\$187,600	\$210,900							0.21	
23251 0227.1000 02271000 MYRON C SMITH, MARIETA L SMITH 2135 17TH AVENUE MONROE, WI, 53566	MONROE SCHOOL DISTRICT 3682 2135 17TH AVE City of Monroe - Not In TID ANDRICKS ADDITION BLOCK 2N 58 FT LOT 12 & S 6 FT LOT 9	A	0.20	\$21,600	\$187,200	\$208,800							0.20	
23251 0228.0000 02280000 MELVIN P NENNEMAN 40812 HOCKBERRY DRIVE VALENTINE, NE, 69201	MONROE SCHOOL DISTRICT 3682 2128 16TH AVE City of Monroe - Not In TID ANDRICK'S ADDITION BLOCK 2LOT 10	A	0.19	\$20,300	\$159,200	\$179,500							0.19	

YEAR 2025	State No.
--------------	-----------

ASSESSMENT ROLL FOR MONROE Green COUNTY

KEY TO
CODES

1.A - RESIDENTIAL
2.B - COMMERCIAL
3.C - MANUFACTURING
4.D - AGRICULTURAL

5.E - UNDEVELOPED
5m - AGRICULTURAL FOREST
6.F - PRODUCTIVE FOREST LANDS
7.G - OTHER

1. PFC REG. ENTERED BEFORE 1/1/72
2. PFC REG. ENTERED AFTER 12/31/71
3. PFC SPECIAL CLASSIFICATION
4. COUNTY FOREST CROP
5. MFL OPEN ENTERED AFTER 2004
6. MFL CLOSED ENTERED AFTER 2004
7. MFL OPEN ENTERED BEFORE 2005
8. MFL CLOSED ENTERED BEFORE 2005

1. FEDERAL
2. STATE
3. COUNTY
4. OTHER

EXEMPT FROM GEN.
PROPERTY TAX

TOTAL
ACRES
THIS
LINE

PARCEL NUMBER	SCHOOL DIST.	VOL/PAGE - REG. DEEDS	TOTAL ACRES OF DESC.	ACREAGE & VALUE OF DESCRIPTION SUBJECT TO GENERAL PROPERTY TAX								EXEMPT FROM GEN. PROPERTY TAX		TOTAL ACRES THIS LINE
NAME & ADDRESS	SEC. TN. RANGE DESCRIPTION OF PROPERTY	C O D E	ACRES	LAND VALUE	IMPROVEMENT VALUE	TOTAL VALUE	C O D E	ACRES	VALUE	C O D E	ACRES			
219 23251 0228.1000 02281000 WENDELL PHILLIPS, Sally Phillips 2134 16th Avenue Monroe, WI, 53566	MONROE SCHOOL DISTRICT 3682 2134 16TH AVE City of Monroe - Not In TID ANDRICKS ADDITION TO NEW MEXICO BLOCK 2 LOT 11	A	0.19	\$20,300	\$246,300	\$266,600								0.19
220 23251 0229.0000 02290000 TIMOTHY E PETIT, MARLA M PETIT 2139 17TH AVENUE MONROE, WI, 53566	MONROE SCHOOL DISTRICT 3682 2139 17TH AVE City of Monroe - Not In TID ANDRICKS ADDITION BLOCK 2 LOT 13; S 2 FT LOT 12	A	0.19	\$20,900	\$156,200	\$177,100								0.19
221 23251 0230.0000 02300000 WILLIAM M GERBER, DAWN R GERBER 2140 16TH AVENUE MONROE, WI, 53566	MONROE SCHOOL DISTRICT 3682 2140 16TH AVE City of Monroe - Not In TID ANDRICKS ADDITION BLOCK 2 LOT 14	A	0.19	\$20,300	\$126,600	\$146,900								0.19
222 23251 0231.0000 02310000 JERRY L BOEGLI 2146 16TH AVENUE MONROE, WI, 53566	MONROE SCHOOL DISTRICT 3682 2146 16TH AVE City of Monroe - Not In TID ANDRICKS ADDITION BLOCK 2 LOT 15	A	0.19	\$20,300	\$95,700	\$116,000								0.19

YEAR
2025

State No.

ASSESSMENT ROLL FOR MONROE Green COUNTYKEY TO
CODES1.A - RESIDENTIAL
2.B - COMMERCIAL
3.C - MANUFACTURING
4.D - AGRICULTURAL5.E - UNDEVELOPED
5m - AGRICULTURAL FOREST
6.F - PRODUCTIVE FOREST LANDS
7.G - OTHER1. PFC REG. ENTERED BEFORE 1/1/72
2. PFC REG. ENTERED AFTER 12/31/71
3. PFC SPECIAL CLASSIFICATION
4. COUNTY FOREST CROP
5. MFL OPEN ENTERED AFTER 2004
6. MFL CLOSED ENTERED AFTER 2004
7. MFL OPEN ENTERED BEFORE 2005
8. MFL CLOSED ENTERED BEFORE 20051. FEDERAL
2. STATE
3. COUNTY
4. OTHEREXEMPT FROM GEN.
PROPERTY TAX**TOTAL
ACRES
THIS
LINE**

PARCEL NUMBER	SCHOOL DIST.	VOL/PAGE - REG. DEEDS	TOTAL ACRES OF DESC.	ACREAGE & VALUE OF DESCRIPTION SUBJECT TO GENERAL PROPERTY TAX					6. MFL CLOSED ENTERED AFTER 2004 7. MFL OPEN ENTERED BEFORE 2005 8. MFL CLOSED ENTERED BEFORE 2005			EXEMPT FROM GEN. PROPERTY TAX		ACRES THIS LINE
NAME & ADDRESS	SEC. TN. RANGE DESCRIPTION OF PROPERTY	C O D E	ACRES	LAND VALUE	IMPROVEMENT VALUE	TOTAL VALUE	C O D E	ACRES	VALUE	C O D E	ACRES			
23251 0232.0000 02320000 ALMA C GOMEZ LOPEZ, SAMUEL FRANCISCO LOPEZ 2143 17TH AVENUE MONROE, WI, 53566	MONROE SCHOOL DISTRICT 3682 2143 17TH AVE City of Monroe - Not In TID ANDRICK'S ADDITION BLOCK 2LOT 16	A	0.19	\$20,300	\$178,800	\$199,100						0.19		
23251 0233.0000 02330000 PINNACLE LAND HOLDINGS LLC 2670 D ROAD RISING CITY, NE, 68658	MONROE SCHOOL DISTRICT 3682 2105 16TH AVE City of Monroe - Not In TID ANDRICKS ADDITION BLOCK 3 LOT 1; ALSO COM NE COR LOT 1 TH N ALG W LN OF 16TH AVE 32.1 FT TO S LN 21ST ST TH NWLY ALG S LN OF 21ST ST 135 FT TO W LN OF LOT 1 TH S 34.2 FT TO NW COR SD LOT 1 TH SELY ALG N LN OF LOT 1 135 FT TO POB BNG PRT OL 64 IN NW4 SEC 2	A	0.29	\$27,400	\$168,300	\$195,700						0.29		
23251 0234.0000 02340000 LYNNE A HARDY 2111 16TH AVENUE MONROE, WI, 53566	MONROE SCHOOL DISTRICT 3682 2111 16TH AVE City of Monroe - Not In TID ANDRICKS ADDITION BLOCK 3 LOT 2	A	0.19	\$20,300	\$179,500	\$199,800						0.19		
23251 0235.0000 02350000 ROBERT SIEGENTHALER, PEGGY SIEGENTHALER 2117 16TH AVENUE MONROE, WI, 53566	MONROE SCHOOL DISTRICT 3682 2117 16TH AVE City of Monroe - Not In TID ANDRICKS ADDITION BLOCK 3LOT 3	A	0.19	\$20,300	\$133,700	\$154,000						0.19		

YEAR
2025

State No.

ASSESSMENT ROLL FOR MONROE Green COUNTYKEY TO
CODES1.A - RESIDENTIAL
2.B - COMMERCIAL
3.C - MANUFACTURING
4.D - AGRICULTURAL5.E - UNDEVELOPED
5m - AGRICULTURAL FOREST
6.F - PRODUCTIVE FOREST LANDS
7.G - OTHER1. PFC REG. ENTERED BEFORE 1/1/72
2. PFC REG. ENTERED AFTER 12/31/71
3. PFC SPECIAL CLASSIFICATION
4. COUNTY FOREST CROP
5. MFL OPEN ENTERED AFTER 2004
6. MFL CLOSED ENTERED AFTER 2004
7. MFL OPEN ENTERED BEFORE 2005
8. MFL CLOSED ENTERED BEFORE 20051. FEDERAL
2. STATE
3. COUNTY
4. OTHEREXEMPT FROM GEN.
PROPERTY TAX**TOTAL
ACRES
THIS
LINE**

PARCEL NUMBER	SCHOOL DIST.	VOL/PAGE - REG. DEEDS	TOTAL ACRES OF DESC.	ACREAGE & VALUE OF DESCRIPTION SUBJECT TO GENERAL PROPERTY TAX						6. MFL CLOSED ENTERED AFTER 2004 7. MFL OPEN ENTERED BEFORE 2005 8. MFL CLOSED ENTERED BEFORE 2005		EXEMPT FROM GEN. PROPERTY TAX		ACRES THIS LINE
NAME & ADDRESS	SEC. TN. RANGE DESCRIPTION OF PROPERTY	C O D E	ACRES	LAND VALUE	IMPROVEMENT VALUE	TOTAL VALUE	C O D E	ACRES	VALUE	C O D E	ACRES			
23251 0235.1000 02351000 AMANDA M ARNDT 2129 16TH AVENUE MONROE, WI, 53566	MONROE SCHOOL DISTRICT 3682 2129 16TH AVE City of Monroe - Not In TID ANDRICKS ADDITION BLOCK 3 LOT 5	A	0.19	\$20,300	\$173,300	\$193,600						0.19		
23251 0235.2000 02352000 Brianne Kotolski, Christopher Kotolski 2126 15th Avenue Monroe, WI, 53566	MONROE SCHOOL DISTRICT 3682 2126 15TH AVE City of Monroe - Not In TID ANDRICKS ADDITION BLOCK 3LOT 12	A	0.19	\$20,300	\$323,200	\$343,500						0.19		
23251 0235.3000 02353000 NORMAN GRUNDER, PATRICIA L GRUNDER 2120 15TH AVENUE MONROE, WI, 53566	MONROE SCHOOL DISTRICT 3682 2120 15TH AVE City of Monroe - Not In TID ANDRICKS ADDITION BLOCK 3LOT 13	A	0.19	\$20,300	\$179,100	\$199,400						0.19		
23251 0235.4000 02354000 MICHAEL D TEASDALE, JULIE A TEASDALE 2114 15TH AVENUE MONROE, WI, 53566-3403	MONROE SCHOOL DISTRICT 3682 2114 15TH AVE City of Monroe - Not In TID ANDRICKS ADDITION BLOCK 3 LOT 14	A	0.19	\$20,300	\$194,000	\$214,300						0.19		

YEAR 2025	State No.
--------------	-----------

ASSESSMENT ROLL FOR MONROE Green COUNTY

KEY TO
CODES

1.A - RESIDENTIAL
2.B - COMMERCIAL
3.C - MANUFACTURING
4.D - AGRICULTURAL

5.E - UNDEVELOPED
5m - AGRICULTURAL FOREST
6.F - PRODUCTIVE FOREST LANDS
7.G - OTHER

1. PFC REG. ENTERED BEFORE 1/1/72
2. PFC REG. ENTERED AFTER 12/31/71
3. PFC SPECIAL CLASSIFICATION
4. COUNTY FOREST CROP
5. MFL OPEN ENTERED AFTER 2004
6. MFL CLOSED ENTERED AFTER 2004
7. MFL OPEN ENTERED BEFORE 2005
8. MFL CLOSED ENTERED BEFORE 2005

1. FEDERAL
2. STATE
3. COUNTY
4. OTHER

EXEMPT FROM GEN.
PROPERTY TAX

TOTAL
ACRES
THIS
LINE

	PARCEL NUMBER	SCHOOL DIST.	VOL/PAGE - REG. DEEDS	TOTAL ACRES OF DESC.	ACREAGE & VALUE OF DESCRIPTION SUBJECT TO GENERAL PROPERTY TAX					6. MFL CLOSED ENTERED AFTER 2004 7. MFL OPEN ENTERED BEFORE 2005 8. MFL CLOSED ENTERED BEFORE 2005			EXEMPT FROM GEN. PROPERTY TAX		ACRES THIS LINE
	NAME & ADDRESS		SEC. TN. RANGE DESCRIPTION OF PROPERTY	C O D E	ACRES	LAND VALUE	IMPROVEMENT VALUE	TOTAL VALUE	C O D E	ACRES	VALUE	C O D E	ACRES		
231	23251 0235.5000 02355000	MONROE SCHOOL DISTRICT 3682		2123 16TH AVE City of Monroe - Not In TID ANDRICKS ADDITION BLOCK 3LOT 4	A	0.19	\$20,300	\$225,600	\$245,900						0.19
	TRAVIS WEISS, BRIELLE R HEISZ 2123 16TH AVENUE MONROE, WI, 53566														
232	23251 0236.0000 02360000	MONROE SCHOOL DISTRICT 3682		2137 16TH AVE City of Monroe - Not In TID ANDRICKS ADDITION BLOCK 3 LOT 6	A	0.19	\$20,300	\$126,200	\$146,500						0.19
	JAMES W RUPNOW 2137 16TH AVENUE MONROE, WI, 53566														
233	23251 0236.1000 02361000	MONROE SCHOOL DISTRICT 3682		2141 16TH AVE City of Monroe - Not In TID ANDRICKS ADDITION BLOCK 3 E 105 FT LOT 7	A	0.15	\$15,800	\$104,300	\$120,100						0.15
	Tonya Briggs LLC N4637 State Road 59 Monroe, Wisconsin, 53566														
234	23251 0236.2000 02362000	MONROE SCHOOL DISTRICT 3682		1511 23RD ST City of Monroe - Not In TID ANDRICKS ADDITION BLOCK 3 E 30 FT LOTS 9 & 10 & W 30 FT LOTS 7 & 8	A	0.17	\$18,000	\$104,400	\$122,400						0.17
	VIRGINIA M FOESCH 1511 23RD STREET MONROE, WI, 53566														

YEAR
2025

State No.

ASSESSMENT ROLL FOR MONROE Green COUNTYKEY TO
CODES1.A - RESIDENTIAL
2.B - COMMERCIAL
3.C - MANUFACTURING
4.D - AGRICULTURAL5.E - UNDEVELOPED
5m - AGRICULTURAL FOREST
6.F - PRODUCTIVE FOREST LANDS
7.G - OTHER1. PFC REG. ENTERED BEFORE 1/1/72
2. PFC REG. ENTERED AFTER 12/31/71
3. PFC SPECIAL CLASSIFICATION
4. COUNTY FOREST CROP
5. MFL OPEN ENTERED AFTER 2004
6. MFL CLOSED ENTERED AFTER 2004
7. MFL OPEN ENTERED BEFORE 2005
8. MFL CLOSED ENTERED BEFORE 20051. FEDERAL
2. STATE
3. COUNTY
4. OTHEREXEMPT FROM GEN.
PROPERTY TAX**TOTAL
ACRES
THIS
LINE**

PARCEL NUMBER	SCHOOL DIST.	VOL/PAGE - REG. DEEDS	TOTAL ACRES OF DESC.	ACREAGE & VALUE OF DESCRIPTION SUBJECT TO GENERAL PROPERTY TAX						6. MFL CLOSED ENTERED AFTER 2004 7. MFL OPEN ENTERED BEFORE 2005 8. MFL CLOSED ENTERED BEFORE 2005		EXEMPT FROM GEN. PROPERTY TAX		ACRES THIS LINE
NAME & ADDRESS		SEC. TN. RANGE DESCRIPTION OF PROPERTY	C O D E	ACRES	LAND VALUE	IMPROVEMENT VALUE	TOTAL VALUE	C O D E	ACRES	VALUE	C O D E	ACRES		
23251 0236.3000 02363000 CARRIE J WENDELSCHAFER 2145 16TH AVENUE MONROE, WI, 53566	MONROE SCHOOL DISTRICT 3682	2145 16TH AVE City of Monroe - Not In TID ANDRICKS ADDITION BLOCK 3 E 105 FT LOT 8	A	0.15	\$15,800	\$158,800	\$174,600						0.15	
23251 0236.4000 02364000 RICHARD W BREAUTL SR 2146 15TH AVENUE MONROE, WI, 53566	MONROE SCHOOL DISTRICT 3682	2146 15TH AVE City of Monroe - Not In TID ANDRICKS ADDITION BLOCK 3 W 105 FT LOT 9	A	0.15	\$15,800	\$145,200	\$161,000						0.15	
23251 0236.5000 02365000 BECKY S KALLAS 2140 15TH AVENUE MONROE, WI, 53566	MONROE SCHOOL DISTRICT 3682	2140 15TH AVE City of Monroe - Not In TID ANDRICKS ADDITION BLOCK 3 W 105 FT LOT 10	A	0.15	\$15,800	\$104,300	\$120,100						0.15	
23251 0237.0000 02370000 KARLA M SCHMIDT 2136 15TH AVENUE MONROE, WI, 53566	MONROE SCHOOL DISTRICT 3682	2136 15TH AVE City of Monroe - Not In TID ANDRICKS ADDITION BLOCK 3 LOT 11	A	0.19	\$20,300	\$148,100	\$168,400						0.19	

YEAR
2025

State No.

ASSESSMENT ROLL FOR MONROE Green COUNTYKEY TO
CODES1.A - RESIDENTIAL
2.B - COMMERCIAL
3.C - MANUFACTURING
4.D - AGRICULTURAL5.**E** - UNDEVELOPED
5**m** - AGRICULTURAL FOREST
6.**F** - PRODUCTIVE FOREST LANDS
7.**G** - OTHER1. PFC REG. ENTERED BEFORE 1/1/72
2. PFC REG. ENTERED AFTER 12/31/71
3. PFC SPECIAL CLASSIFICATION
4. COUNTY FOREST CROP
5. MFL OPEN ENTERED AFTER 2004
6. MFL CLOSED ENTERED AFTER 2004
7. MFL OPEN ENTERED BEFORE 2005
8. MFL CLOSED ENTERED BEFORE 20051. FEDERAL
2. STATE
3. COUNTY
4. OTHEREXEMPT FROM GEN.
PROPERTY TAX**TOTAL
ACRES
THIS
LINE**

PARCEL NUMBER	SCHOOL DIST.	VOL/PAGE - REG. DEEDS	TOTAL ACRES OF DESC.	ACREAGE & VALUE OF DESCRIPTION SUBJECT TO GENERAL PROPERTY TAX						6. MFL CLOSED ENTERED AFTER 2004 7. MFL OPEN ENTERED BEFORE 2005 8. MFL CLOSED ENTERED BEFORE 2005		EXEMPT FROM GEN. PROPERTY TAX		ACRES THIS LINE
NAME & ADDRESS		SEC. TN. RANGE DESCRIPTION OF PROPERTY	C O D E	ACRES	LAND VALUE	IMPROVEMENT VALUE	TOTAL VALUE	C O D E	ACRES	VALUE	C O D E	ACRES		
23251 0238.0000 02380000 DAVID C HANSON 1502 21ST STREET MONROE, WI, 53566	MONROE SCHOOL DISTRICT 3682	1502 21ST ST City of Monroe - Not In TID ANDRICKS ADDITION BLOCK 3 W2 LOTS 15 & 16; ALSO COM NW COR LOT 16 TH N 38 FT M/L TH ELY 67.5 FT TH S 37 FT M/L TO NE COR W1/2 LOT 16 TH W 67.5 FT M/L POB	A	0.25	\$25,700	\$155,300	\$181,000						0.25	
23251 0238.1000 02381000 CAROL A WIRE 1510 21ST STREET MONROE, WI, 53566	MONROE SCHOOL DISTRICT 3682	1510 21ST ST City of Monroe - Not In TID ANDRICKS ADDITION BLOCK 3 E2 LOTS 15 & 16 COM 67.5 FT E OF NW COR LOT 16 N 37 FT TO S LN 21ST ST ELY ON S LN ST 67.5 FT S TO NE COR LOT 16 W 67.5 FT POB	A	0.25	\$25,700	\$114,500	\$140,200						0.25	
23251 0239.0000 02390000 RONALD LEO BRANDT JR 1701 13TH AVENUE MONROE, WI, 53566	MONROE SCHOOL DISTRICT 3682	1426 21ST ST City of Monroe - Not In TID ANDRICKS ADDITION BLOCK 4 COM SE COR LOT 1 BLK 4 TH W 75 FT TH N TO S LN 21ST ST TH ELY ALG S LN 21ST ST TO E LN BLK 4 EXT N TH S ALG W LN 15TH AVE & E LN BLK 4 105 FT M/L POB INTENDING TO CONV E 75 FT OF LOT 1 & PRT OL LYG IMMED TO N THEREOF	A	0.17	\$18,200	\$283,400	\$301,600						0.17	
23251 0240.0000 02400000 CHRISTINE A DESOUSA, KELLIE K SAGER 124 MANOR CIRCLE JUPITER, FL, 33458	MONROE SCHOOL DISTRICT 3682	1422 21ST ST City of Monroe - Not In TID ANDRICKS ADDITION BLOCK 4 W 60FT LOT 1; E 15 FT LOT 2 INC OL LYG TO N	A	0.17	\$18,400	\$136,900	\$155,300						0.17	

YEAR
2025

State No.

ASSESSMENT ROLL FOR MONROE Green COUNTYKEY TO
CODES1.A - RESIDENTIAL
2.B - COMMERCIAL
3.C - MANUFACTURING
4.D - AGRICULTURAL5.E - UNDEVELOPED
5m - AGRICULTURAL FOREST
6.F - PRODUCTIVE FOREST LANDS
7.G - OTHER1. PFC REG. ENTERED BEFORE 1/1/72
2. PFC REG. ENTERED AFTER 12/31/71
3. PFC SPECIAL CLASSIFICATION
4. COUNTY FOREST CROP
5. MFL OPEN ENTERED AFTER 2004
6. MFL CLOSED ENTERED AFTER 2004
7. MFL OPEN ENTERED BEFORE 2005
8. MFL CLOSED ENTERED BEFORE 20051. FEDERAL
2. STATE
3. COUNTY
4. OTHEREXEMPT FROM GEN.
PROPERTY TAX**TOTAL
ACRES
THIS
LINE**

PARCEL NUMBER	SCHOOL DIST.	VOL/PAGE - REG. DEEDS	TOTAL ACRES OF DESC.	ACREAGE & VALUE OF DESCRIPTION SUBJECT TO GENERAL PROPERTY TAX							6. MFL CLOSED ENTERED AFTER 2004 7. MFL OPEN ENTERED BEFORE 2005 8. MFL CLOSED ENTERED BEFORE 2005		EXEMPT FROM GEN. PROPERTY TAX	ACRES THIS LINE
NAME & ADDRESS	SEC. TN. RANGE DESCRIPTION OF PROPERTY	C O D E	ACRES	LAND VALUE	IMPROVEMENT VALUE	TOTAL VALUE	C O D E	ACRES	VALUE	C O D E	ACRES			
23251 0241.0000 02410000 LARRY ALLEN, DEBRA ALLEN 2104 14TH AVENUE MONROE, WI, 53566	MONROE SCHOOL DISTRICT 3682 2104 14TH AVE City of Monroe - Not In TID ANDRICKS ADDITION BLOCK 4 LOT 2 EXC E 15 FT, ALSO PT OL 63 LYG N OF LOT 2 & S OF 21ST ST	A	0.17	\$18,000	\$184,800	\$202,800							0.17	
23251 0242.0000 02420000 CHERYL A JONES, EARNEST L JONES 2110 14TH AVENUE MONROE, WI, 53566	MONROE SCHOOL DISTRICT 3682 2110 14TH AVE City of Monroe - Not In TID ANDRICKS ADDITION BLOCK 4 LOT 3	A	0.19	\$20,300	\$122,800	\$143,100							0.19	
23251 0243.0000 02430000 RICHARD TULLIS, BESSIE TULLIS 2111 15TH AVENUE MONROE, WI, 53566	MONROE SCHOOL DISTRICT 3682 2111 15TH AVE City of Monroe - Not In TID ANDRICKS ADDITION BLOCK 4 LOT 4	A	0.19	\$20,300	\$139,600	\$159,900							0.19	
23251 0243.1000 02431000 JOSHUA J MAYER, JESSICA L MAYER 2117 15TH AVENUE MONROE, WI, 53566	MONROE SCHOOL DISTRICT 3682 2117 15TH AVE City of Monroe - Not In TID ANDRICKS ADDITION BLOCK 4 LOT 5	A	0.19	\$20,300	\$179,400	\$199,700							0.19	

YEAR
2025

State No.

ASSESSMENT ROLL FOR MONROE Green COUNTYKEY TO
CODES1.A - RESIDENTIAL
2.B - COMMERCIAL
3.C - MANUFACTURING
4.D - AGRICULTURAL5. **E** - UNDEVELOPED
5**m** - AGRICULTURAL FOREST
6. **F** - PRODUCTIVE FOREST LANDS
7. **G** - OTHER1. PFC REG. ENTERED BEFORE 1/1/72
2. PFC REG. ENTERED AFTER 12/31/71
3. PFC SPECIAL CLASSIFICATION
4. COUNTY FOREST CROP
5. MFL OPEN ENTERED AFTER 2004
6. MFL CLOSED ENTERED AFTER 2004
7. MFL OPEN ENTERED BEFORE 2005
8. MFL CLOSED ENTERED BEFORE 20051. FEDERAL
2. STATE
3. COUNTY
4. OTHEREXEMPT FROM GEN.
PROPERTY TAX**TOTAL
ACRES
THIS
LINE**

PARCEL NUMBER	SCHOOL DIST.	VOL/PAGE - REG. DEEDS	TOTAL ACRES OF DESC.	ACREAGE & VALUE OF DESCRIPTION SUBJECT TO GENERAL PROPERTY TAX						6. MFL CLOSED ENTERED AFTER 2004 7. MFL OPEN ENTERED BEFORE 2005 8. MFL CLOSED ENTERED BEFORE 2005		EXEMPT FROM GEN. PROPERTY TAX		ACRES THIS LINE
NAME & ADDRESS	SEC. TN. RANGE DESCRIPTION OF PROPERTY	C O D E	ACRES	LAND VALUE	IMPROVEMENT VALUE	TOTAL VALUE	C O D E	ACRES	VALUE	C O D E	ACRES			
23251 0244.0000 02440000 MONROE SCHOOL DISTRICT 3682 MORGAN D HARMS, AARON P NEWTON 2116 14TH AVENUE MONROE, WI, 53566	2116 14TH AVE City of Monroe - Not In TID ANDRICKS ADDITION BLOCK 4LOT 6	A	0.19	\$20,300	\$186,600	\$206,900						0.19		
23251 0245.0000 02450000 MONROE SCHOOL DISTRICT 3682 LINDA A HELLAND 2200 14TH AVENUE MONROE, WI, 53566	2200 14TH AVE City of Monroe - Not In TID ANDRICKS ADDITION BLOCK 4 LOT 7	A	0.19	\$20,300	\$128,400	\$148,700						0.19		
23251 0246.0000 02460000 MONROE SCHOOL DISTRICT 3682 Devan Schulte 2127 15th Ave Monroe, WI, 53566	2127 15TH AVE City of Monroe - Not In TID ANDRICKS ADDITION BLOCK 4LOT 8; N 20 FT LOT 9	A	0.25	\$25,800	\$129,100	\$154,900						0.25		
23251 0246.1000 02461000 MONROE SCHOOL DISTRICT 3682 KEITH A KUNDERT, LINDA L KUNDERT 2131 15TH AVE MONROE, WI, 53566	2131 15TH AVE City of Monroe - Not In TID ANDRICKS ADDITION BLOCK 4 S 40 FT LOT 9; N 36 FT LOT 12	A	0.24	\$25,300	\$245,000	\$270,300						0.24		

247

248

249

250

YEAR 2025	State No.
--------------	-----------

ASSESSMENT ROLL FOR MONROE Green COUNTY

KEY TO
CODES

1.A - RESIDENTIAL
2.B - COMMERCIAL
3.C - MANUFACTURING
4.D - AGRICULTURAL

5.E - UNDEVELOPED
5m - AGRICULTURAL FOREST
6.F - PRODUCTIVE FOREST LANDS
7.G - OTHER

1. PFC REG. ENTERED BEFORE 1/1/72
2. PFC REG. ENTERED AFTER 12/31/71
3. PFC SPECIAL CLASSIFICATION
4. COUNTY FOREST CROP
5. MFL OPEN ENTERED AFTER 2004
6. MFL CLOSED ENTERED AFTER 2004
7. MFL OPEN ENTERED BEFORE 2005
8. MFL CLOSED ENTERED BEFORE 2005

1. FEDERAL
2. STATE
3. COUNTY
4. OTHER

EXEMPT FROM GEN.
PROPERTY TAX

TOTAL
ACRES
THIS
LINE

PARCEL NUMBER	SCHOOL DIST.	VOL/PAGE - REG. DEEDS	TOTAL ACRES OF DESC.	ACREAGE & VALUE OF DESCRIPTION SUBJECT TO GENERAL PROPERTY TAX					6. MFL CLOSED ENTERED AFTER 2004 7. MFL OPEN ENTERED BEFORE 2005 8. MFL CLOSED ENTERED BEFORE 2005			EXEMPT FROM GEN. PROPERTY TAX		ACRES THIS LINE
NAME & ADDRESS	SEC. TN. RANGE DESCRIPTION OF PROPERTY	C O D E	ACRES	LAND VALUE	IMPROVEMENT VALUE	TOTAL VALUE	C O D E	ACRES	VALUE	C O D E	ACRES			
23251 0247.0000 02470000 MONROE SCHOOL DISTRICT 3682 DENNIS B SWIGGUM, JANE E SWIGGUM 2204 14TH AVENUE MONROE, WI, 53566	2204 14TH AVE City of Monroe - Not In TID ANDRICKS ADDITION BLOCK 4LOT 10	A	0.19	\$20,300	\$241,400	\$261,700						0.19		
23251 0248.0000 02480000 MONROE SCHOOL DISTRICT 3682 JON M KOENIG 2208 14TH AVENUE MONROE, WI, 53566	2208 14TH AVE City of Monroe - Not In TID ANDRICKS ADDITION BLOCK 4 LOT 11	A	0.19	\$20,300	\$125,800	\$146,100						0.19		
23251 0249.0000 02490000 MONROE SCHOOL DISTRICT 3682 SCOTT H JOHNSON 2147 15TH AVENUE MONROE, WI, 53566	2147 15TH AVE City of Monroe - Not In TID ANDRICKS ADDITION BLOCK 4LOT 16	A	0.19	\$20,300	\$190,300	\$210,600						0.19		
23251 0249.1000 02491000 MONROE SCHOOL DISTRICT 3682 LARRY MARTI 2139 15TH AVENUE MONROE, WI, 53566	2139 15TH AVE City of Monroe - Not In TID ANDRICK'S ADDITION BLOCK 4LOT 13; S 24 FT OF LOT 12	A	0.26	\$26,300	\$193,600	\$219,900						0.26		

YEAR
2025

State No.

ASSESSMENT ROLL FOR MONROE Green COUNTYKEY TO
CODES1.A - RESIDENTIAL
2.B - COMMERCIAL
3.C - MANUFACTURING
4.D - AGRICULTURAL5.E - UNDEVELOPED
5m - AGRICULTURAL FOREST
6.F - PRODUCTIVE FOREST LANDS
7.G - OTHER1. PFC REG. ENTERED BEFORE 1/1/72
2. PFC REG. ENTERED AFTER 12/31/71
3. PFC SPECIAL CLASSIFICATION
4. COUNTY FOREST CROP
5. MFL OPEN ENTERED AFTER 2004
6. MFL CLOSED ENTERED AFTER 2004
7. MFL OPEN ENTERED BEFORE 2005
8. MFL CLOSED ENTERED BEFORE 20051. FEDERAL
2. STATE
3. COUNTY
4. OTHEREXEMPT FROM GEN.
PROPERTY TAX**TOTAL
ACRES
THIS
LINE**

PARCEL NUMBER	SCHOOL DIST.	VOL/PAGE - REG. DEEDS	TOTAL ACRES OF DESC.	ACREAGE & VALUE OF DESCRIPTION SUBJECT TO GENERAL PROPERTY TAX						6. MFL CLOSED ENTERED AFTER 2004 7. MFL OPEN ENTERED BEFORE 2005 8. MFL CLOSED ENTERED BEFORE 2005		EXEMPT FROM GEN. PROPERTY TAX		ACRES THIS LINE
NAME & ADDRESS	SEC. TN. RANGE DESCRIPTION OF PROPERTY	C O D E	ACRES	LAND VALUE	IMPROVEMENT VALUE	TOTAL VALUE	C O D E	ACRES	VALUE	C O D E	ACRES			
23251 0250.0000 02500000 DANIEL R BRIGGS 2212 14TH AVENUE MONROE, WI, 53566	MONROE SCHOOL DISTRICT 3682 2212 14TH AVE City of Monroe - Not In TID ANDRICK'S ADDITION BLOCK 4LOT 14	A	0.19	\$20,300	\$168,200	\$188,500						0.19		
23251 0251.0000 02510000 The Donald L. Amacher Living Trust W4876 Middle Juda Road Monroe, Wisconsin, 53566	MONROE SCHOOL DISTRICT 3682 2220 14TH AVE City of Monroe - Not In TID ANDRICKS ADDITION BLOCK 4LOT 15	A	0.19	\$20,300	\$110,900	\$131,200						0.19		
23251 0252.0000 02520000 RICHARD A TAFT, MARGARET A TAFT 2305 15TH AVENUE MONROE, WI, 53566	MONROE SCHOOL DISTRICT 3682 2305 15TH AVE City of Monroe - Not In TID ANDRICKS ADDITION BLOCK 5 LOT 1	A	0.19	\$20,400	\$245,400	\$265,800						0.19		
23251 0253.0000 02530000 SUE A BLASER 2302 14TH AVE MONROE, WI, 53566	MONROE SCHOOL DISTRICT 3682 2302 14TH AVE City of Monroe - Not In TID ANDRICKS ADDITION BLOCK 5 LOT 2 & N 25 FT LOT 3	A	0.26	\$26,500	\$181,200	\$207,700						0.26		

YEAR
2025

State No.

ASSESSMENT ROLL FOR MONROE Green COUNTYKEY TO
CODES1.A - RESIDENTIAL
2.B - COMMERCIAL
3.C - MANUFACTURING
4.D - AGRICULTURAL5. **E** - UNDEVELOPED
5**m** - AGRICULTURAL FOREST
6. **F** - PRODUCTIVE FOREST LANDS
7. **G** - OTHER1. PFC REG. ENTERED BEFORE 1/1/72
2. PFC REG. ENTERED AFTER 12/31/71
3. PFC SPECIAL CLASSIFICATION
4. COUNTY FOREST CROP
5. MFL OPEN ENTERED AFTER 2004
6. MFL CLOSED ENTERED AFTER 2004
7. MFL OPEN ENTERED BEFORE 2005
8. MFL CLOSED ENTERED BEFORE 20051. FEDERAL
2. STATE
3. COUNTY
4. OTHEREXEMPT FROM GEN.
PROPERTY TAX**TOTAL
ACRES
THIS
LINE**

PARCEL NUMBER	SCHOOL DIST.	VOL/PAGE - REG. DEEDS	TOTAL ACRES OF DESC.	ACREAGE & VALUE OF DESCRIPTION SUBJECT TO GENERAL PROPERTY TAX					6. MFL CLOSED ENTERED AFTER 2004 7. MFL OPEN ENTERED BEFORE 2005 8. MFL CLOSED ENTERED BEFORE 2005			EXEMPT FROM GEN. PROPERTY TAX		ACRES THIS LINE
NAME & ADDRESS		SEC. TN. RANGE DESCRIPTION OF PROPERTY	C O D E	ACRES	LAND VALUE	IMPROVEMENT VALUE	TOTAL VALUE	C O D E	ACRES	VALUE	C O D E	ACRES		
23251 0254.0000 02540000 Michael Mayer N597 Hwy 69 Monroe, WI, 53566	MONROE SCHOOL DISTRICT 3682	2308 14TH AVE City of Monroe - Not In TID ANDRICKS ADDITION BLOCK 5 N 25 FT LOT 6 & S 35 FT LOT 3	A	0.19	\$20,300	\$140,500	\$160,800						0.19	
23251 0255.0000 02550000 WILLIAM N RITSCHARD, SARA J HANSON 2309 15TH AVENUE MONROE, WI, 53566	MONROE SCHOOL DISTRICT 3682	2309 15TH AVE City of Monroe - Not In TID ANDRICKS ADDITION BLOCK 5 LOT 4	A	0.19	\$20,300	\$160,500	\$180,800						0.19	
23251 0256.0000 02560000 GUY ARK CORPORATION 1815 2ND AVENUE MONROE, WI, 53566	MONROE SCHOOL DISTRICT 3682	2313 15TH AVE City of Monroe - Not In TID ANDRICKS ADDITION BLOCK 5 LOT 5	A	0.19	\$20,300	\$144,200	\$164,500						0.19	
23251 0257.0000 02570000 ERVIN V PETERS, CATHERINE M PETERS 2328 14TH AVENUE MONROE, WI, 53566	MONROE SCHOOL DISTRICT 3682	2312 14TH AVE City of Monroe - Not In TID ANDRICKS ADDITION BLOCK 5 S 35 FT LOT 6N 30 FT LOT 7	A	0.20	\$21,900	\$134,600	\$156,500						0.20	

YEAR
2025

State No.

ASSESSMENT ROLL FOR MONROE Green COUNTYKEY TO
CODES1.A - RESIDENTIAL
2.B - COMMERCIAL
3.C - MANUFACTURING
4.D - AGRICULTURAL5. **E** - UNDEVELOPED
5**m** - AGRICULTURAL FOREST
6. **F** - PRODUCTIVE FOREST LANDS
7. **G** - OTHER1. PFC REG. ENTERED BEFORE 1/1/72
2. PFC REG. ENTERED AFTER 12/31/71
3. PFC SPECIAL CLASSIFICATION
4. COUNTY FOREST CROP
5. MFL OPEN ENTERED AFTER 2004
6. MFL CLOSED ENTERED AFTER 2004
7. MFL OPEN ENTERED BEFORE 2005
8. MFL CLOSED ENTERED BEFORE 20051. FEDERAL
2. STATE
3. COUNTY
4. OTHEREXEMPT FROM GEN.
PROPERTY TAX**TOTAL
ACRES
THIS
LINE**

PARCEL NUMBER	SCHOOL DIST.	VOL/PAGE - REG. DEEDS	TOTAL ACRES OF DESC.	ACREAGE & VALUE OF DESCRIPTION SUBJECT TO GENERAL PROPERTY TAX						6. MFL CLOSED ENTERED AFTER 2004 7. MFL OPEN ENTERED BEFORE 2005 8. MFL CLOSED ENTERED BEFORE 2005		EXEMPT FROM GEN. PROPERTY TAX		ACRES THIS LINE
NAME & ADDRESS	SEC. TN. RANGE DESCRIPTION OF PROPERTY	C O D E	ACRES	LAND VALUE	IMPROVEMENT VALUE	TOTAL VALUE	C O D E	ACRES	VALUE	C O D E	ACRES			
23251 0258.0000 02580000 STEPHEN WAGNER, SHARA GROVER 607 PRAIRIE HILL AVENUE MUKWONAGO, WI, 53149	MONROE SCHOOL DISTRICT 3682 2319 15TH AVE City of Monroe - Not In TID ANDRICKS ADDITION BLOCK 5 LOT 8	A	0.19	\$20,300	\$180,400	\$200,700							0.19	
23251 0259.0000 02590000 ERVIN V PETERS, CATHERINE M PETERS 2328 14TH AVENUE MONROE, WI, 53566	MONROE SCHOOL DISTRICT 3682 2328 14TH AVE City of Monroe - Not In TID ANDRICKS ADDITION BLOCK 5 S2 LOT 7 LOT 10	A	0.28	\$27,200	\$259,800	\$287,000							0.28	
23251 0260.0000 02600000 KERRY A STAMM PO BOX 3 MONROE, WI, 53566	MONROE SCHOOL DISTRICT 3682 2325 15TH AVE City of Monroe - Not In TID ANDRICKS ADDITION BLOCK 5 LOT 9 & LOT 12	A	0.37	\$31,200	\$141,300	\$172,500							0.37	
23251 0261.0000 02610000 TPD TRUST 2400 14TH AVENUE MONROE, WI, 53566	MONROE SCHOOL DISTRICT 3682 2400 14TH AVE City of Monroe - Not In TID ANDRICKS ADDITION BLOCK 5 LOT 11 & 14 EXC S 30 FT LOT 14 BNG IN FRAC LOT 5 SEC 2	A	0.28	\$27,200	\$192,600	\$219,800							0.28	

YEAR
2025

State No.

ASSESSMENT ROLL FOR MONROE Green COUNTYKEY TO
CODES1.A - RESIDENTIAL
2.B - COMMERCIAL
3.C - MANUFACTURING
4.D - AGRICULTURAL5. **E** - UNDEVELOPED
5m - AGRICULTURAL FOREST
6. **F** - PRODUCTIVE FOREST LANDS
7. **G** - OTHER1. PFC REG. ENTERED BEFORE 1/1/72
2. PFC REG. ENTERED AFTER 12/31/71
3. PFC SPECIAL CLASSIFICATION
4. COUNTY FOREST CROP
5. MFL OPEN ENTERED AFTER 2004
6. MFL CLOSED ENTERED AFTER 2004
7. MFL OPEN ENTERED BEFORE 2005
8. MFL CLOSED ENTERED BEFORE 20051. FEDERAL
2. STATE
3. COUNTY
4. OTHEREXEMPT FROM GEN.
PROPERTY TAX**TOTAL
ACRES
THIS
LINE**

PARCEL NUMBER	SCHOOL DIST.	VOL/PAGE - REG. DEEDS	TOTAL ACRES OF DESC.	ACREAGE & VALUE OF DESCRIPTION SUBJECT TO GENERAL PROPERTY TAX						6. MFL CLOSED ENTERED AFTER 2004 7. MFL OPEN ENTERED BEFORE 2005 8. MFL CLOSED ENTERED BEFORE 2005		EXEMPT FROM GEN. PROPERTY TAX		ACRES THIS LINE
NAME & ADDRESS	SEC. TN. RANGE DESCRIPTION OF PROPERTY	C O D E	ACRES	LAND VALUE	IMPROVEMENT VALUE	TOTAL VALUE	C O D E	ACRES	VALUE	C O D E	ACRES			
23251 0261.1000 02611000 MONROE SCHOOL DISTRICT 3682 SUSAN M WALLIN 2404 14TH AVENUE MONROE, WI, 53566	2404 14TH AVE City of Monroe - Not In TID ANDRICKS ADDITION BLOCK 5LOT 15; S 30 FT LOT 14	A	0.28	\$27,200	\$135,100	\$162,300						0.28		
23251 0262.0000 02620000 MONROE SCHOOL DISTRICT 3682 CHRISTOPHER E FIEZ, KIMBERLY J FIEZ 2345 15TH AVENUE MONROE, WI, 53566	2345 15TH AVE City of Monroe - Not In TID ANDRICKS ADDITION BLOCK 5LOT 13	A	0.19	\$20,300	\$120,400	\$140,700						0.19		
23251 0263.0000 02630000 MONROE SCHOOL DISTRICT 3682 Sara Conover 2347 15th Avenue Monroe, WI, 53566	2347 15TH AVE City of Monroe - Not In TID ANDRICKS ADDITION BLOCK 5LOT 16	A	0.19	\$20,400	\$186,100	\$206,500						0.19		
23251 0264.0000 02640000 MONROE SCHOOL DISTRICT 3682 Gibbs Property Holdings LLC N4128 Lake Drive Brodhead, WI, 53520	2303 16TH AVE City of Monroe - Not In TID ANDRICKS ADDITION BLOCK 6LOT 1	A	0.19	\$20,300	\$99,600	\$119,900						0.19		

YEAR
2025

State No.

ASSESSMENT ROLL FOR MONROE Green COUNTYKEY TO
CODES1.A - RESIDENTIAL
2.B - COMMERCIAL
3.C - MANUFACTURING
4.D - AGRICULTURAL5.E - UNDEVELOPED
5m - AGRICULTURAL FOREST
6.F - PRODUCTIVE FOREST LANDS
7.G - OTHER1. PFC REG. ENTERED BEFORE 1/1/72
2. PFC REG. ENTERED AFTER 12/31/71
3. PFC SPECIAL CLASSIFICATION
4. COUNTY FOREST CROP
5. MFL OPEN ENTERED AFTER 2004
6. MFL CLOSED ENTERED AFTER 2004
7. MFL OPEN ENTERED BEFORE 2005
8. MFL CLOSED ENTERED BEFORE 20051. FEDERAL
2. STATE
3. COUNTY
4. OTHEREXEMPT FROM GEN.
PROPERTY TAX**TOTAL
ACRES
THIS
LINE**

PARCEL NUMBER	SCHOOL DIST.	VOL/PAGE - REG. DEEDS	TOTAL ACRES OF DESC.	ACREAGE & VALUE OF DESCRIPTION SUBJECT TO GENERAL PROPERTY TAX						6. MFL CLOSED ENTERED AFTER 2004 7. MFL OPEN ENTERED BEFORE 2005 8. MFL CLOSED ENTERED BEFORE 2005		EXEMPT FROM GEN. PROPERTY TAX		ACRES THIS LINE
NAME & ADDRESS	SEC. TN. RANGE DESCRIPTION OF PROPERTY	C O D E	ACRES	LAND VALUE	IMPROVEMENT VALUE	TOTAL VALUE	C O D E	ACRES	VALUE	C O D E	ACRES			
23251 0265.0000 02650000 MONROE SCHOOL DISTRICT 3682 ERVIN V PETERS, CATHERINE M PETERS & CLARENCE A PETERS 2328 14TH AVENUE MONROE, WI, 53566	1502 23RD ST City of Monroe - Not In TID ANDRICKS ADDITION BLOCK 6LOT 2	A	0.20	\$21,900	\$168,000	\$189,900						0.20		
23251 0266.0000 02660000 MONROE SCHOOL DISTRICT 3682 JEFFREY C ALT, DESIRE D ALT 2308 15TH AVENUE MONROE, WI, 53566	2308 15TH AVE City of Monroe - Not In TID ANDRICKS ADDITION BLOCK 6 LOTS 3 & 6	A	0.37	\$31,200	\$155,800	\$187,000						0.37		
23251 0267.0000 02670000 MONROE SCHOOL DISTRICT 3682 NATHAN T LANCASTER 521 6TH STREET MONROE, WI, 53566	2307 16TH AVE City of Monroe - Not In TID ANDRICKS ADDITION BLOCK 6 LOT 4	A	0.19	\$20,300	\$134,100	\$154,400						0.19		
23251 0268.0000 02680000 MONROE SCHOOL DISTRICT 3682 DWAYNE T KLITZKE N5017 HYLAND CIRCLE MONTICELLO, WI, 53570	2321 16TH AVE City of Monroe - Not In TID ANDRICKS ADDITION BLOCK 6 S 5 FT LOT 5; LOT 8	A	0.20	\$21,900	\$138,300	\$160,200						0.20		

YEAR 2025	State No.
--------------	-----------

ASSESSMENT ROLL FOR MONROE Green COUNTY

KEY TO
CODES

1.A - RESIDENTIAL
2.B - COMMERCIAL
3.C - MANUFACTURING
4.D - AGRICULTURAL

5.E - UNDEVELOPED
5m - AGRICULTURAL FOREST
6.F - PRODUCTIVE FOREST LANDS
7.G - OTHER

1. PFC REG. ENTERED BEFORE 1/1/72
2. PFC REG. ENTERED AFTER 12/31/71
3. PFC SPECIAL CLASSIFICATION
4. COUNTY FOREST CROP
5. MFL OPEN ENTERED AFTER 2004
6. MFL CLOSED ENTERED AFTER 2004
7. MFL OPEN ENTERED BEFORE 2005
8. MFL CLOSED ENTERED BEFORE 2005

1. FEDERAL
2. STATE
3. COUNTY
4. OTHER

EXEMPT FROM GEN.
PROPERTY TAX

TOTAL
ACRES
THIS
LINE

	PARCEL NUMBER	SCHOOL DIST.	VOL/PAGE - REG. DEEDS	TOTAL ACRES OF DESC.	ACREAGE & VALUE OF DESCRIPTION SUBJECT TO GENERAL PROPERTY TAX							6. MFL CLOSED ENTERED AFTER 2004 7. MFL OPEN ENTERED BEFORE 2005 8. MFL CLOSED ENTERED BEFORE 2005		EXEMPT FROM GEN. PROPERTY TAX		ACRES THIS LINE
	NAME & ADDRESS		SEC. TN. RANGE DESCRIPTION OF PROPERTY	C O D E	ACRES	LAND VALUE	IMPROVEMENT VALUE	TOTAL VALUE	C O D E	ACRES	VALUE	C O D E	ACRES			
275	23251 0268.1000 02681000	MONROE SCHOOL DISTRICT 3682		A	0.17	\$18,600	\$162,000	\$180,600								0.17
	JJRT PREMIER PROPERTIES LLC N3455 GRANDVIEW LANE MONROE, WI, 53566		2315 16TH AVE 1 City of Monroe - Not In TID ANDRICKS ADD TO NEW MEXICO BLOCK 6N 55 FT LOT 5													
276	23251 0269.0000 02690000	MONROE SCHOOL DISTRICT 3682		A	0.19	\$20,300	\$170,600	\$190,900								0.19
	MARY KOENIG LE MARY KOENIG, ELISA DEBOER, ETAL 2322 15TH AVENUE MONROE, WI, 53566		2322 15TH AVE City of Monroe - Not In TID ANDRICKS ADDITION BLOCK 6LOT 7													
277	23251 0270.0000 02700000	MONROE SCHOOL DISTRICT 3682		A	0.23	\$25,100	\$271,300	\$296,400								0.23
	TIMOTHY E GARWELL, AMY J GARWELL 2326 15TH AVENUE MONROE, WI, 53566		2326 15TH AVE City of Monroe - Not In TID ANDRICKS ADDITION BLOCK 6LOT 10 N 1/4 LOT 11													
278	23251 0271.0000 02710000	MONROE SCHOOL DISTRICT 3682		A	0.23	\$25,100	\$150,300	\$175,400								0.23
	JOHN C KOESTER II, VERONICA A KOESTER 2334 15TH AVENUE MONROE, WI, 53566		2334 15TH AVE City of Monroe - Not In TID ANDRICKS ADDITION BLOCK 6 S 3/4 LOT 11 & N 1/2 LOT 14													

YEAR 2025	State No.
--------------	-----------

ASSESSMENT ROLL FOR MONROE Green COUNTY

KEY TO
CODES

1.A - RESIDENTIAL
2.B - COMMERCIAL
3.C - MANUFACTURING
4.D - AGRICULTURAL

5.E - UNDEVELOPED
5m - AGRICULTURAL FOREST
6.F - PRODUCTIVE FOREST LANDS
7.G - OTHER

1. PFC REG. ENTERED BEFORE 1/1/72
2. PFC REG. ENTERED AFTER 12/31/71
3. PFC SPECIAL CLASSIFICATION
4. COUNTY FOREST CROP
5. MFL OPEN ENTERED AFTER 2004
6. MFL CLOSED ENTERED AFTER 2004
7. MFL OPEN ENTERED BEFORE 2005
8. MFL CLOSED ENTERED BEFORE 2005

1. FEDERAL
2. STATE
3. COUNTY
4. OTHER

EXEMPT FROM GEN.
PROPERTY TAX

TOTAL
ACRES
THIS
LINE

PARCEL NUMBER		SCHOOL DIST.	VOL/PAGE - REG. DEEDS	TOTAL ACRES OF DESC.	ACREAGE & VALUE OF DESCRIPTION SUBJECT TO GENERAL PROPERTY TAX					6. MFL CLOSED ENTERED AFTER 2004 7. MFL OPEN ENTERED BEFORE 2005 8. MFL CLOSED ENTERED BEFORE 2005			EXEMPT FROM GEN. PROPERTY TAX		ACRES THIS LINE
NAME & ADDRESS			SEC. TN. RANGE DESCRIPTION OF PROPERTY	C O D E	ACRES	LAND VALUE	IMPROVEMENT VALUE	TOTAL VALUE	C O D E	ACRES	VALUE	C O D E	ACRES		
23251 0272.0000 02720000 Justin Avigliano 1505 25th Street Monroe, WI, 53566		MONROE SCHOOL DISTRICT 3682	1505 25TH ST City of Monroe - Not In TID ANDRICKS ADDITION BLOCK 6 S 1/2 LOT 14 EXC E 45 FT & LOT 15 EXC E 45 FT	A	0.19	\$20,300	\$178,100	\$198,400						0.19	
23251 0272.1000 02721000 THOMAS J DORAN, ALLYSHIA L TRUONG 1511 25TH STREET MONROE, WI, 53566		MONROE SCHOOL DISTRICT 3682	1511 25TH ST City of Monroe - Not In TID ANDRICK'S ADDITION BLOCK 6W 50 FT LOTS 13 & 16; E 45 FT OF S 1/2 LOT 14; E 45 FT OF LOT 15;COM SW COR BLOCK 6 TH S87*E ALG NLY ROW 25TH ST 89.96 FT POB TH S87*E ALG ROW 45.05 FT TH N0*E 90.12 FT TH N87*W 45.05 FT TH S0*W 90.11 FT POB	A	0.23	\$24,900	\$194,300	\$219,200						0.23	
23251 0273.0000 02730000 PAUL D ZIMMERMAN, HILARY A ZIMMERMAN N1910 COUNTY ROAD G BRODHEAD, WI, 53520		MONROE SCHOOL DISTRICT 3682	2343 16TH AVE City of Monroe - Not In TID ANDRICKS ADDITION BLOCK 6 LOTS 16 & 13 EXC W 50 FT OF SD LOTS	A	0.23	\$25,200	\$129,000	\$154,200						0.23	
23251 0274.0000 02740000 ALPINE INVESTMENTS AND PROPERTIES LLC 2329 16TH AVE MONROE, WI, 53566		MONROE SCHOOL DISTRICT 3682	2329 16TH AVE City of Monroe - Not In TID ANDRICK'S ADDITION BLOCK 6LOT 9	A	0.19	\$20,300	\$103,600	\$123,900						0.19	

YEAR
2025

State No.

ASSESSMENT ROLL FOR MONROE Green COUNTYKEY TO
CODES1.A - RESIDENTIAL
2.B - COMMERCIAL
3.C - MANUFACTURING
4.D - AGRICULTURAL5.E - UNDEVELOPED
5m - AGRICULTURAL FOREST
6.F - PRODUCTIVE FOREST LANDS
7.G - OTHER1. PFC REG. ENTERED BEFORE 1/1/72
2. PFC REG. ENTERED AFTER 12/31/71
3. PFC SPECIAL CLASSIFICATION
4. COUNTY FOREST CROP
5. MFL OPEN ENTERED AFTER 2004
6. MFL CLOSED ENTERED AFTER 2004
7. MFL OPEN ENTERED BEFORE 2005
8. MFL CLOSED ENTERED BEFORE 20051. FEDERAL
2. STATE
3. COUNTY
4. OTHEREXEMPT FROM GEN.
PROPERTY TAX**TOTAL
ACRES
THIS
LINE**

PARCEL NUMBER	SCHOOL DIST.	VOL/PAGE - REG. DEEDS	TOTAL ACRES OF DESC.	ACREAGE & VALUE OF DESCRIPTION SUBJECT TO GENERAL PROPERTY TAX						6. MFL CLOSED ENTERED AFTER 2004 7. MFL OPEN ENTERED BEFORE 2005 8. MFL CLOSED ENTERED BEFORE 2005		EXEMPT FROM GEN. PROPERTY TAX		ACRES THIS LINE
NAME & ADDRESS	SEC. TN. RANGE DESCRIPTION OF PROPERTY	C O D E	ACRES	LAND VALUE	IMPROVEMENT VALUE	TOTAL VALUE	C O D E	ACRES	VALUE	C O D E	ACRES			
23251 0274.1000 02741000 JON D OLSON, KELLY A OLSON 2331 16TH AVE MONROE, WI, 53566	MONROE SCHOOL DISTRICT 3682 2331 16TH AVE City of Monroe - Not In TID ANDRICKS ADDITION BLOCK 6 LOT 12	A	0.19	\$20,300	\$144,300	\$164,600						0.19		
23251 0275.0000 02750000 RYAN E LEISTIKO 2305 17TH AVENUE MONROE, WI, 53566	MONROE SCHOOL DISTRICT 3682 2305 17TH AVE City of Monroe - Not In TID ANDRICKS ADDITION BLOCK 7E 96.5 FT LOT 1 EXC S 8 FT	A	0.12	\$12,500	\$132,600	\$145,100						0.12		
23251 0275.1000 02751000 JOHN A RUNFT 10172 BOULDER PASS DAVISBURG, MI, 48350	MONROE SCHOOL DISTRICT 3682 2311 17TH AVE City of Monroe - Not In TID ANDRICKS ADDITION BLOCK 7CSM 4472 (V18-P256) LOT 1, BNG ALL LOT 4, & PRT LOTS 1 & 5	B	0.31	\$23,800	\$687,700	\$711,500						0.31		
23251 0276.0000 02760000 COURTNEY L BELKE 2302 16TH AVENUE MONROE, WI, 53566	MONROE SCHOOL DISTRICT 3682 2302 16TH AVE City of Monroe - Not In TID ANDRICKS ADDITION BLOCK 7 LOT 2	A	0.20	\$21,500	\$151,600	\$173,100						0.20		

YEAR
2025

State No.

ASSESSMENT ROLL FOR MONROE Green COUNTYKEY TO
CODES1.A - RESIDENTIAL
2.B - COMMERCIAL
3.C - MANUFACTURING
4.D - AGRICULTURAL5.E - UNDEVELOPED
5m - AGRICULTURAL FOREST
6.F - PRODUCTIVE FOREST LANDS
7.G - OTHER1. PFC REG. ENTERED BEFORE 1/1/72
2. PFC REG. ENTERED AFTER 12/31/71
3. PFC SPECIAL CLASSIFICATION
4. COUNTY FOREST CROP
5. MFL OPEN ENTERED AFTER 2004
6. MFL CLOSED ENTERED AFTER 2004
7. MFL OPEN ENTERED BEFORE 2005
8. MFL CLOSED ENTERED BEFORE 20051. FEDERAL
2. STATE
3. COUNTY
4. OTHEREXEMPT FROM GEN.
PROPERTY TAX**TOTAL
ACRES
THIS
LINE**

PARCEL NUMBER	SCHOOL DIST.	VOL/PAGE - REG. DEEDS	TOTAL ACRES OF DESC.	ACREAGE & VALUE OF DESCRIPTION SUBJECT TO GENERAL PROPERTY TAX						6. MFL CLOSED ENTERED AFTER 2004 7. MFL OPEN ENTERED BEFORE 2005 8. MFL CLOSED ENTERED BEFORE 2005		EXEMPT FROM GEN. PROPERTY TAX		ACRES THIS LINE
NAME & ADDRESS	SEC. TN. RANGE DESCRIPTION OF PROPERTY	C O D E	ACRES	LAND VALUE	IMPROVEMENT VALUE	TOTAL VALUE	C O D E	ACRES	VALUE	C O D E	ACRES			
23251 0277.0000 02770000 2310 16TH AVENUE LLC 4378 S JORDAN DR APT 10 MCFARLAND, WI, 53558	MONROE SCHOOL DISTRICT 3682 2310 16TH AVE City of Monroe - Not In TID ANDRICKS ADDITION BLOCK 7LOT 6 EXC N 10 FT	A	0.16	\$17,900	\$153,800	\$171,700							0.16	
23251 0277.1000 02771000 PENNY R RAAB, PEGGY L RAAB 711 15TH AVENUE MONROE, WI, 53566	MONROE SCHOOL DISTRICT 3682 2308 16TH AVE City of Monroe - Not In TID ANDRICKS ADDITION BLOCK 7 LOT 3; N 10 FT LOT 6	A	0.23	\$25,000	\$232,100	\$257,100							0.23	
23251 0278.0000 02780000 Peggy L Raab, Penny Raab 1717 17th Street Monroe, WI, 53566	MONROE SCHOOL DISTRICT 3682 2322 16TH AVE City of Monroe - Not In TID ANDRICKS ADDITION BLOCK 7 LOT 7	A	0.20	\$21,500	\$149,100	\$170,600							0.20	
23251 0279.0000 02790000 JON A SCHWARTZLOW, TINA M PLEAR 2321 17TH AVENUE MONROE, WI, 53566	MONROE SCHOOL DISTRICT 3682 2321 17TH AVE City of Monroe - Not In TID ANDRICKS ADDITION BLOCK 7 LOT 5 EXC N 10 FT; LOT 8 EXC S 25 FT	A	0.28	\$27,200	\$182,700	\$209,900							0.28	

YEAR 2025	State No.
--------------	-----------

ASSESSMENT ROLL FOR MONROE Green COUNTY

KEY TO
CODES

1.A - RESIDENTIAL
2.B - COMMERCIAL
3.C - MANUFACTURING
4.D - AGRICULTURAL

5.E - UNDEVELOPED
5m - AGRICULTURAL FOREST
6.F - PRODUCTIVE FOREST LANDS
7.G - OTHER

1. PFC REG. ENTERED BEFORE 1/1/72
2. PFC REG. ENTERED AFTER 12/31/71
3. PFC SPECIAL CLASSIFICATION
4. COUNTY FOREST CROP
5. MFL OPEN ENTERED AFTER 2004
6. MFL CLOSED ENTERED AFTER 2004
7. MFL OPEN ENTERED BEFORE 2005
8. MFL CLOSED ENTERED BEFORE 2005

1. FEDERAL
2. STATE
3. COUNTY
4. OTHER

EXEMPT FROM GEN.
PROPERTY TAX

TOTAL
ACRES
THIS
LINE

	PARCEL NUMBER	SCHOOL DIST.	VOL/PAGE - REG. DEEDS	TOTAL ACRES OF DESC.	ACREAGE & VALUE OF DESCRIPTION SUBJECT TO GENERAL PROPERTY TAX						6. MFL CLOSED ENTERED AFTER 2004 7. MFL OPEN ENTERED BEFORE 2005 8. MFL CLOSED ENTERED BEFORE 2005		EXEMPT FROM GEN. PROPERTY TAX		ACRES THIS LINE
	NAME & ADDRESS		SEC. TN. RANGE DESCRIPTION OF PROPERTY	C O D E	ACRES	LAND VALUE	IMPROVEMENT VALUE	TOTAL VALUE	C O D E	ACRES	VALUE	C O D E	ACRES		
291	23251 0280.0000 02800000	MONROE SCHOOL DISTRICT 3682		A	0.28	\$27,200	\$193,900	\$221,100							0.28
	NICHOLAS G BAKER, SARAH E FAHR 2327 17TH AVENUE MONROE, WI, 53566														
292	23251 0281.0000 02810000	MONROE SCHOOL DISTRICT 3682		A	0.35	\$30,000	\$216,100	\$246,100							0.35
	MICHAEL S PAUL, KIMBERLY J HUMPHREY 2330 16TH AVENUE MONROE, WI, 53566														
293	23251 0282.0000 02820000	MONROE SCHOOL DISTRICT 3682		A	0.25	\$25,700	\$88,300	\$114,000							0.25
	Jessica Erickson, Benjamin Chicker 2334 16th Ave Monroe, WI, 53566														
294	23251 0283.0000 02830000	MONROE SCHOOL DISTRICT 3682		A	0.20	\$21,500	\$145,300	\$166,800							0.20
	NICHOLAS G BAKER, SARAH E BAKER 2327 17TH AVENUE MONROE, WI, 53566														

YEAR
2025

State No.

ASSESSMENT ROLL FOR MONROE Green COUNTYKEY TO
CODES1.A - RESIDENTIAL
2.B - COMMERCIAL
3.C - MANUFACTURING
4.D - AGRICULTURAL5. **E** - UNDEVELOPED
5**m** - AGRICULTURAL FOREST
6. **F** - PRODUCTIVE FOREST LANDS
7. **G** - OTHER1. PFC REG. ENTERED BEFORE 1/1/72
2. PFC REG. ENTERED AFTER 12/31/71
3. PFC SPECIAL CLASSIFICATION
4. COUNTY FOREST CROP
5. MFL OPEN ENTERED AFTER 2004
6. MFL CLOSED ENTERED AFTER 2004
7. MFL OPEN ENTERED BEFORE 2005
8. MFL CLOSED ENTERED BEFORE 20051. FEDERAL
2. STATE
3. COUNTY
4. OTHEREXEMPT FROM GEN.
PROPERTY TAX**TOTAL
ACRES
THIS
LINE**

PARCEL NUMBER	SCHOOL DIST.	VOL/PAGE - REG. DEEDS	TOTAL ACRES OF DESC.	ACREAGE & VALUE OF DESCRIPTION SUBJECT TO GENERAL PROPERTY TAX							6. MFL CLOSED ENTERED AFTER 2004 7. MFL OPEN ENTERED BEFORE 2005 8. MFL CLOSED ENTERED BEFORE 2005		EXEMPT FROM GEN. PROPERTY TAX		ACRES THIS LINE
NAME & ADDRESS	SEC. TN. RANGE DESCRIPTION OF PROPERTY	C O D E	ACRES	LAND VALUE	IMPROVEMENT VALUE	TOTAL VALUE	C O D E	ACRES	VALUE	C O D E	ACRES				
23251 0284.0000 02840000 DENNIS L WILDE 2341 17TH AVENUE MONROE, WI, 53566	MONROE SCHOOL DISTRICT 3682 2341 17TH AVE City of Monroe - Not In TID CSM 4648 (V20-P51) LOT 1 BNG LOT 13 & PRT LOT 16 BLK 7 ANDRICKS ADDITION	A	0.22	\$24,000	\$165,000	\$189,000						0.22			
23251 0285.0000 02850000 Jared Dillon 2346 16th Avenue Monroe, WI, 53566	MONROE SCHOOL DISTRICT 3682 2346 16TH AVE City of Monroe - Not In TID ANDRICKS ADDITION BLOCK 7LOT 15	A	0.20	\$21,500	\$96,500	\$118,000						0.20			
23251 0286.0000 02860000 LINDSEY SCHULZ 2347 17TH AVENUE MONROE, WI, 53566	MONROE SCHOOL DISTRICT 3682 2347 17TH AVE City of Monroe - Not In TID ANDRICK'S ADDITION CSM 4648 (V20-51) LOT 2 BNG PRT LOT 13 & LOT 16 BLK 7, PRT FRAC LOT 5 NW4 SEC 2	A	0.18	\$19,600	\$206,600	\$226,200						0.18			
23251 0287.0000 02870000 Barbara Johnson 2304 17th Avenue Monroe, WI, 53566	MONROE SCHOOL DISTRICT 3682 2304 17TH AVE City of Monroe - Not In TID ANDRICK'S ADDITION BLOCK 8LOT 2	A	0.17	\$18,000	\$223,400	\$241,400						0.17			

YEAR
2025

State No.

ASSESSMENT ROLL FOR MONROE Green COUNTYKEY TO
CODES1.A - RESIDENTIAL
2.B - COMMERCIAL
3.C - MANUFACTURING
4.D - AGRICULTURAL5. **E** - UNDEVELOPED
5**m** - AGRICULTURAL FOREST
6. **F** - PRODUCTIVE FOREST LANDS
7. **G** - OTHER1. PFC REG. ENTERED BEFORE 1/1/72
2. PFC REG. ENTERED AFTER 12/31/71
3. PFC SPECIAL CLASSIFICATION
4. COUNTY FOREST CROP
5. MFL OPEN ENTERED AFTER 2004
6. MFL CLOSED ENTERED AFTER 2004
7. MFL OPEN ENTERED BEFORE 2005
8. MFL CLOSED ENTERED BEFORE 20051. FEDERAL
2. STATE
3. COUNTY
4. OTHEREXEMPT FROM GEN.
PROPERTY TAX**TOTAL
ACRES
THIS
LINE**

PARCEL NUMBER	SCHOOL DIST.	VOL/PAGE - REG. DEEDS	TOTAL ACRES OF DESC.	ACREAGE & VALUE OF DESCRIPTION SUBJECT TO GENERAL PROPERTY TAX							6. MFL CLOSED ENTERED AFTER 2004 7. MFL OPEN ENTERED BEFORE 2005 8. MFL CLOSED ENTERED BEFORE 2005		EXEMPT FROM GEN. PROPERTY TAX		ACRES THIS LINE
NAME & ADDRESS	SEC. TN. RANGE DESCRIPTION OF PROPERTY	C O D E	ACRES	LAND VALUE	IMPROVEMENT VALUE	TOTAL VALUE	C O D E	ACRES	VALUE	C O D E	ACRES				
23251 0287.1000 02871000 TRACIE L KING 2303 18TH AVENUE MONROE, WI, 53566	MONROE SCHOOL DISTRICT 3682 2303 18TH AVE City of Monroe - Not In TID ANDRICKS ADDITION BLOCK 8LOT 1	A	0.17	\$18,000	\$152,600	\$170,600							0.17		
23251 0288.0000 02880000 LESTER J VAN LEUVEN, MARY L VAN LEUVEN 2310 17TH AVENUE MONROE, WI, 53566	MONROE SCHOOL DISTRICT 3682 2310 17TH AVE City of Monroe - Not In TID ANDRICKS ADDITION BLOCK 8LOT 3	A	0.17	\$18,000	\$143,200	\$161,200							0.17		
23251 0289.0000 02890000 JJRT PREMIER PROPERTIES LLC N3455 GRANDVIEW LANE MONROE, WI, 53566	MONROE SCHOOL DISTRICT 3682 2317 18TH AVE City of Monroe - Not In TID ANDRICKS ADDITION BLOCK 8SOUTH 40 FT LOT 5; ALL LOT 8; N 10 FT LOT 9	B	0.30	\$23,100	\$629,600	\$652,700							0.30		
23251 0289.1000 02891000 FRANK C SANTORO 2311 18TH AVENUE MONROE, WI, 53566	MONROE SCHOOL DISTRICT 3682 2311 18TH AVE City of Monroe - Not In TID ANDRICKS ADDITION BLOCK 8LOT 4 & N 20 FT LOT 5	A	0.22	\$24,000	\$159,000	\$183,000							0.22		

YEAR 2025	State No.
--------------	-----------

ASSESSMENT ROLL FOR MONROE Green COUNTY

KEY TO
CODES

1.A - RESIDENTIAL
2.B - COMMERCIAL
3.C - MANUFACTURING
4.D - AGRICULTURAL

5.E - UNDEVELOPED
5m - AGRICULTURAL FOREST
6.F - PRODUCTIVE FOREST LANDS
7.G - OTHER

1. PFC REG. ENTERED BEFORE 1/1/72
2. PFC REG. ENTERED AFTER 12/31/71
3. PFC SPECIAL CLASSIFICATION
4. COUNTY FOREST CROP
5. MFL OPEN ENTERED AFTER 2004
6. MFL CLOSED ENTERED AFTER 2004
7. MFL OPEN ENTERED BEFORE 2005
8. MFL CLOSED ENTERED BEFORE 2005

1. FEDERAL
2. STATE
3. COUNTY
4. OTHER

EXEMPT FROM GEN.
PROPERTY TAX

TOTAL
ACRES
THIS
LINE

PARCEL NUMBER	SCHOOL DIST.	VOL/PAGE - REG. DEEDS	TOTAL ACRES OF DESC.	ACREAGE & VALUE OF DESCRIPTION SUBJECT TO GENERAL PROPERTY TAX					6. MFL CLOSED ENTERED AFTER 2004 7. MFL OPEN ENTERED BEFORE 2005 8. MFL CLOSED ENTERED BEFORE 2005			EXEMPT FROM GEN. PROPERTY TAX		ACRES THIS LINE
NAME & ADDRESS		SEC. TN. RANGE DESCRIPTION OF PROPERTY	C O D E	ACRES	LAND VALUE	IMPROVEMENT VALUE	TOTAL VALUE	C O D E	ACRES	VALUE	C O D E	ACRES		
23251 0289.2000 02892000 CORINNE F WARTENWEILER 2316 17TH AVENUE MONROE, WI, 53566	MONROE SCHOOL DISTRICT 3682	2316 17TH AVE City of Monroe - Not In TID ANDRICKS ADDITION BLOCK 8LOT 6	A	0.17	\$18,000	\$151,400	\$169,400						0.17	
23251 0289.3000 02893000 ARTHUR DUVAL LLC 2646 HILLCREST COURT MONROE, WI, 53566	MONROE SCHOOL DISTRICT 3682	2320 17TH AVE City of Monroe - Not In TID ANDRICKS ADDITION BLOCK 8WARTENWEILER CONDO I, UNIT A LOT 7	A	0.17	\$5,400	\$112,900	\$118,300						0.17	
23251 0289.4000 02894000 ARTHUR DUVAL LLC 2646 HILLCREST COURT MONTICELLO, WI, 53570	MONROE SCHOOL DISTRICT 3682	2322 17TH AVE City of Monroe - Not In TID ANDRICKS ADDITION BLOCK 8 WARTENWEILER CONDO I, UNIT B LOT 7	A	0.17	\$5,400	\$122,100	\$127,500						0.17	
23251 0290.0000 02900000 Catherine Conner 2330 17th Ave Monroe, WI, 53566	MONROE SCHOOL DISTRICT 3682	2330 17TH AVE City of Monroe - Not In TID ANDRICKS ADDITION BLOCK 8 LOT 10	A	0.17	\$18,000	\$140,800	\$158,800						0.17	

YEAR 2025	State No.
--------------	-----------

ASSESSMENT ROLL FOR MONROE Green COUNTY

KEY TO
CODES

1.A - RESIDENTIAL
2.B - COMMERCIAL
3.C - MANUFACTURING
4.D - AGRICULTURAL

5.E - UNDEVELOPED
5m - AGRICULTURAL FOREST
6.F - PRODUCTIVE FOREST LANDS
7.G - OTHER

1. PFC REG. ENTERED BEFORE 1/1/72
2. PFC REG. ENTERED AFTER 12/31/71
3. PFC SPECIAL CLASSIFICATION
4. COUNTY FOREST CROP
5. MFL OPEN ENTERED AFTER 2004
6. MFL CLOSED ENTERED AFTER 2004
7. MFL OPEN ENTERED BEFORE 2005
8. MFL CLOSED ENTERED BEFORE 2005

1. FEDERAL
2. STATE
3. COUNTY
4. OTHER

EXEMPT FROM GEN.
PROPERTY TAX

TOTAL
ACRES
THIS
LINE

PARCEL NUMBER	SCHOOL DIST.	VOL/PAGE - REG. DEEDS	TOTAL ACRES OF DESC.	ACREAGE & VALUE OF DESCRIPTION SUBJECT TO GENERAL PROPERTY TAX								EXEMPT FROM GEN. PROPERTY TAX		TOTAL ACRES THIS LINE
NAME & ADDRESS	SEC. TN. RANGE DESCRIPTION OF PROPERTY	C O D E	ACRES	LAND VALUE	IMPROVEMENT VALUE	TOTAL VALUE	C O D E	ACRES	VALUE	C O D E	ACRES			
307 23251 0291.0000 02910000 Alaya L. Hummel 2336 17th Ave Monroe, WI, 53566	MONROE SCHOOL DISTRICT 3682 2336 17TH AVE City of Monroe - Not In TID ANDRICKS ADDITION BLOCK 8 LOT 11	A	0.17	\$18,000	\$151,900	\$169,900								0.17
308 23251 0291.1000 02911000 WALTER C WAGNER, CHERYL WAGNER 2325 18TH AVENUE MONROE, WI, 53566	MONROE SCHOOL DISTRICT 3682 2325 18TH AVE City of Monroe - Not In TID ANDRICKS ADDITION BLOCK 8LOT 12, S 50 FT LOT 9	A	0.30	\$28,200	\$337,200	\$365,400								0.30
309 23251 0292.0000 02920000 DAVID MARCHANT, AMY MARCHANT 2340 17TH AVENUE MONROE, WI, 53566	MONROE SCHOOL DISTRICT 3682 2340 17TH AVE City of Monroe - Not In TID ANDRICKS ADDITION BLOCK 8 LOT 14	A	0.17	\$18,000	\$157,800	\$175,800								0.17
310 23251 0292.1000 02921000 WILLIAM EGGUM 2335 18TH AVENUE MONROE, WI, 53566	MONROE SCHOOL DISTRICT 3682 2335 18TH AVE City of Monroe - Not In TID ANDRICKS ADDITION BLOCK 8LOT 13	A	0.17	\$18,000	\$187,900	\$205,900								0.17

YEAR 2025	State No.
--------------	-----------

ASSESSMENT ROLL FOR MONROE Green COUNTY

KEY TO
CODES

1.A - RESIDENTIAL
2.B - COMMERCIAL
3.C - MANUFACTURING
4.D - AGRICULTURAL

5.E - UNDEVELOPED
5m - AGRICULTURAL FOREST
6.F - PRODUCTIVE FOREST LANDS
7.G - OTHER

1. PFC REG. ENTERED BEFORE 1/1/72
2. PFC REG. ENTERED AFTER 12/31/71
3. PFC SPECIAL CLASSIFICATION
4. COUNTY FOREST CROP
5. MFL OPEN ENTERED AFTER 2004
6. MFL CLOSED ENTERED AFTER 2004
7. MFL OPEN ENTERED BEFORE 2005
8. MFL CLOSED ENTERED BEFORE 2005

1. FEDERAL
2. STATE
3. COUNTY
4. OTHER

EXEMPT FROM GEN.
PROPERTY TAX

TOTAL
ACRES
THIS
LINE

	PARCEL NUMBER	SCHOOL DIST.	VOL/PAGE - REG. DEEDS	TOTAL ACRES OF DESC.	ACREAGE & VALUE OF DESCRIPTION SUBJECT TO GENERAL PROPERTY TAX						6. MFL CLOSED ENTERED AFTER 2004 7. MFL OPEN ENTERED BEFORE 2005 8. MFL CLOSED ENTERED BEFORE 2005		EXEMPT FROM GEN. PROPERTY TAX		ACRES THIS LINE
	NAME & ADDRESS	SEC. TN. RANGE DESCRIPTION OF PROPERTY	C O D E	ACRES	LAND VALUE	IMPROVEMENT VALUE	TOTAL VALUE	C O D E	ACRES	VALUE	C O D E	ACRES			
311	23251 0293.0000 02930000	MONROE SCHOOL DISTRICT 3682		A	0.17	\$18,000	\$196,400	\$214,400							0.17
	CURTIS D BERNDT, TRACY L BERNDT 2346 17TH AVENUE MONROE, WI, 53566														
312	23251 0294.0000 02940000	MONROE SCHOOL DISTRICT 3682		A	0.17	\$18,000	\$136,400	\$154,400							0.17
	STEVEN L LANCASTER, GAIL L LANCASTER W9098 COUNTY ROAD Y ARGYLE, WI, 53504														
313	23251 0295.0000 02950000	MONROE SCHOOL DISTRICT 3682		A	0.27	\$26,700	\$204,800	\$231,500							0.27
	RANDALL J MASSEY 2505 18TH AVENUE MONROE, WI, 53566														
314	23251 0295.1000 02951000	MONROE SCHOOL DISTRICT 3682		A	0.16	\$17,900	\$229,300	\$247,200							0.16
	DAVID MIXDORF TRUST 2601 18TH AVENUE MONROE, WI, 53566														

YEAR
2025

State No.

ASSESSMENT ROLL FOR MONROE Green COUNTYKEY TO
CODES1.A - RESIDENTIAL
2.B - COMMERCIAL
3.C - MANUFACTURING
4.D - AGRICULTURAL5. **E** - UNDEVELOPED
5**m** - AGRICULTURAL FOREST
6. **F** - PRODUCTIVE FOREST LANDS
7. **G** - OTHER1. PFC REG. ENTERED BEFORE 1/1/72
2. PFC REG. ENTERED AFTER 12/31/71
3. PFC SPECIAL CLASSIFICATION
4. COUNTY FOREST CROP
5. MFL OPEN ENTERED AFTER 2004
6. MFL CLOSED ENTERED AFTER 2004
7. MFL OPEN ENTERED BEFORE 2005
8. MFL CLOSED ENTERED BEFORE 20051. FEDERAL
2. STATE
3. COUNTY
4. OTHEREXEMPT FROM GEN.
PROPERTY TAX**TOTAL
ACRES
THIS
LINE**

PARCEL NUMBER	SCHOOL DIST.	VOL/PAGE - REG. DEEDS	TOTAL ACRES OF DESC.	ACREAGE & VALUE OF DESCRIPTION SUBJECT TO GENERAL PROPERTY TAX							6. MFL CLOSED ENTERED AFTER 2004 7. MFL OPEN ENTERED BEFORE 2005 8. MFL CLOSED ENTERED BEFORE 2005		EXEMPT FROM GEN. PROPERTY TAX		ACRES THIS LINE
NAME & ADDRESS	SEC. TN. RANGE DESCRIPTION OF PROPERTY	C O D E	ACRES	LAND VALUE	IMPROVEMENT VALUE	TOTAL VALUE	C O D E	ACRES	VALUE	C O D E	ACRES				
23251 0295.1100 02951100 DAVID E DUERST 2603 18TH AVENUE MONROE, WI, 53566	MONROE SCHOOL DISTRICT 3682 2603 18TH AVE City of Monroe - Not In TID ANDRICKS ADDITION BLOCK 9 ANDRICKS ADD. CONDO. NO. 1 UNIT B	A	0.16	\$17,900	\$229,300	\$247,200							0.16		
23251 0296.1000 02961000 GILBERT R OBERDAS, JUDITH A OBERDAS 2516 17TH AVENUE MONROE, WI, 53566	MONROE SCHOOL DISTRICT 3682 2516 17TH AVE City of Monroe - Not In TID ANDRICKS ADDITION BLOCK 9 LOT 6	A	0.28	\$27,300	\$235,000	\$262,300							0.28		
23251 0296.2000 02962000 BRAD B ALBAUGH, AMANDA L ALBAUGH 1408 14TH AVENUE MONROE, IL, 53566	MONROE SCHOOL DISTRICT 3682 2500 17th Ave City of Monroe - Not In TID ANDRICK'S ADDITION BLOCK 9 LOT 2	A	0.18	\$19,600	\$0	\$19,600							0.18		
23251 0296.3000 02963000 BRAD B ALBAUGH, AMANDA L ALBAUGH 1408 14TH AVENUE MONROE, WI, 53566	MONROE SCHOOL DISTRICT 3682 17th Ave City of Monroe - Not In TID ANDRICK'S ADDITION BLOCK 9 LOT 3	A	0.18	\$19,600	\$0	\$19,600							0.18		

YEAR 2025	State No.
--------------	-----------

ASSESSMENT ROLL FOR MONROE Green COUNTY

KEY TO
CODES

1.A - RESIDENTIAL
2.B - COMMERCIAL
3.C - MANUFACTURING
4.D - AGRICULTURAL

5.E - UNDEVELOPED
5m - AGRICULTURAL FOREST
6.F - PRODUCTIVE FOREST LANDS
7.G - OTHER

1. PFC REG. ENTERED BEFORE 1/1/72
2. PFC REG. ENTERED AFTER 12/31/71
3. PFC SPECIAL CLASSIFICATION
4. COUNTY FOREST CROP
5. MFL OPEN ENTERED AFTER 2004
6. MFL CLOSED ENTERED AFTER 2004
7. MFL OPEN ENTERED BEFORE 2005
8. MFL CLOSED ENTERED BEFORE 2005

1. FEDERAL
2. STATE
3. COUNTY
4. OTHER

EXEMPT FROM GEN.
PROPERTY TAX

TOTAL
ACRES
THIS
LINE

PARCEL NUMBER		SCHOOL DIST.	VOL/PAGE - REG. DEEDS	TOTAL ACRES OF DESC.		ACREAGE & VALUE OF DESCRIPTION SUBJECT TO GENERAL PROPERTY TAX							6. MFL CLOSED ENTERED AFTER 2004 7. MFL OPEN ENTERED BEFORE 2005 8. MFL CLOSED ENTERED BEFORE 2005		EXEMPT FROM GEN. PROPERTY TAX		ACRES THIS LINE
NAME & ADDRESS			SEC. TN. RANGE DESCRIPTION OF PROPERTY		C O D E	ACRES	LAND VALUE	IMPROVEMENT VALUE	TOTAL VALUE	C O D E	ACRES	VALUE	C O D E	ACRES			
319	23251 0297.0000 02970000		MONROE SCHOOL DISTRICT 3682	2503 17TH AVE City of Monroe - Not In TID ANDRICK'S ADDITION BLOCK 10LOTS 1 AND 4; EXC W 60 FT THEREOF		A	0.25	\$25,900	\$136,800	\$162,700						0.25	
	JASON E NEHLS, MELANIE E PEHL 2503 17TH AVE MONROE, WI, 53566																
320	23251 0297.1000 02971000		MONROE SCHOOL DISTRICT 3682	1652 25TH ST City of Monroe - Not In TID ANDRICKS ADDITION BLOCK 10 W 60 FT LOT 1; W 60 FT LOT 4; E 20 FT OF LOTS 2 & 3; E 20 FT OF N 11 FT LOT 6 (EXEMPT)									X5	0.15		0.15	
	GREENCO INDUSTRIES INC 1601 4TH AVE WEST MONROE, WI, 53566																
321	23251 0298.0000 02980000		MONROE SCHOOL DISTRICT 3682	2506 16TH AVE City of Monroe - Not In TID ANDRICKS ADDITION BLOCK 10 W 131 FT LOTS 2 & 3 W 131 FT OF N 11 FT LOT 6 (EXEMPT)									X5	0.39		0.39	
	GREENCO INDUSTRIES INC 1601 4TH AVE WEST MONROE, WI, 53566																
322	23251 0299.0000 02990000		MONROE SCHOOL DISTRICT 3682	2525 17TH AVE City of Monroe - Not In TID ANDRICKS ADDITION BLOCK 10 LOT 5; N 73.5 FT OF E2 OL 56		A	0.58	\$40,400	\$140,200	\$180,600						0.58	
	WILLIAM L RIESE 2525 17TH AVENUE MONROE, WI, 53566																

YEAR 2025	State No.
--------------	-----------

ASSESSMENT ROLL FOR MONROE Green COUNTY

KEY TO
CODES

1.A - RESIDENTIAL
2.B - COMMERCIAL
3.C - MANUFACTURING
4.D - AGRICULTURAL

5.E - UNDEVELOPED
5m - AGRICULTURAL FOREST
6.F - PRODUCTIVE FOREST LANDS
7.G - OTHER

1. PFC REG. ENTERED BEFORE 1/1/72
2. PFC REG. ENTERED AFTER 12/31/71
3. PFC SPECIAL CLASSIFICATION
4. COUNTY FOREST CROP
5. MFL OPEN ENTERED AFTER 2004
6. MFL CLOSED ENTERED AFTER 2004
7. MFL OPEN ENTERED BEFORE 2005
8. MFL CLOSED ENTERED BEFORE 2005

1. FEDERAL
2. STATE
3. COUNTY
4. OTHER

EXEMPT FROM GEN.
PROPERTY TAX

TOTAL
ACRES
THIS
LINE

	PARCEL NUMBER	SCHOOL DIST.	VOL/PAGE - REG. DEEDS	TOTAL ACRES OF DESC.	ACREAGE & VALUE OF DESCRIPTION SUBJECT TO GENERAL PROPERTY TAX						6. MFL CLOSED ENTERED AFTER 2004 7. MFL OPEN ENTERED BEFORE 2005 8. MFL CLOSED ENTERED BEFORE 2005		EXEMPT FROM GEN. PROPERTY TAX		ACRES THIS LINE
	NAME & ADDRESS	SEC. TN. RANGE DESCRIPTION OF PROPERTY	C O D E	ACRES	LAND VALUE	IMPROVEMENT VALUE	TOTAL VALUE	C O D E	ACRES	VALUE	C O D E	ACRES			
323	23251 0300.0000 03000000 TOMMY J & SANDRA S WELLS LE JODIE L WELLS 2514 16TH AVENUE MONROE, WI, 53566	MONROE SCHOOL DISTRICT 3682		A	0.31	\$28,500	\$169,900	\$198,400							0.31
324	23251 0303.0000 03030000 KNOLL RE INVESTMENTS, LLC 1603 9TH AVE MONROE, WI, 53566	MONROE SCHOOL DISTRICT 3682		A	0.15	\$15,800	\$8,600	\$24,400							0.15
325	23251 0304.1000 03041000 C/O JOHN BURDICK MARTHA J MAZA 1604 9TH AVENUE MONROE, WI, 53566	MONROE SCHOOL DISTRICT 3682		A	0.29	\$27,600	\$71,400	\$99,000							0.29
326	23251 0305.1000 03051000 JOSHUA J BAKER, HANNAH E SPROUSE 1603 10TH AVENUE MONROE, WI, 53566	MONROE SCHOOL DISTRICT 3682		A	0.41	\$32,900	\$135,400	\$168,300							0.41

YEAR 2025	State No.
--------------	-----------

ASSESSMENT ROLL FOR MONROE Green COUNTY

KEY TO
CODES

1.A - RESIDENTIAL
2.B - COMMERCIAL
3.C - MANUFACTURING
4.D - AGRICULTURAL

5.E - UNDEVELOPED
5m - AGRICULTURAL FOREST
6.F - PRODUCTIVE FOREST LANDS
7.G - OTHER

1. PFC REG. ENTERED BEFORE 1/1/72
2. PFC REG. ENTERED AFTER 12/31/71
3. PFC SPECIAL CLASSIFICATION
4. COUNTY FOREST CROP
5. MFL OPEN ENTERED AFTER 2004
6. MFL CLOSED ENTERED AFTER 2004
7. MFL OPEN ENTERED BEFORE 2005
8. MFL CLOSED ENTERED BEFORE 2005

1. FEDERAL
2. STATE
3. COUNTY
4. OTHER

EXEMPT FROM GEN.
PROPERTY TAX

TOTAL
ACRES
THIS
LINE

PARCEL NUMBER	SCHOOL DIST.	VOL/PAGE - REG. DEEDS	TOTAL ACRES OF DESC.	ACREAGE & VALUE OF DESCRIPTION SUBJECT TO GENERAL PROPERTY TAX							6. MFL CLOSED ENTERED AFTER 2004 7. MFL OPEN ENTERED BEFORE 2005 8. MFL CLOSED ENTERED BEFORE 2005		EXEMPT FROM GEN. PROPERTY TAX		ACRES THIS LINE
NAME & ADDRESS	SEC. TN. RANGE DESCRIPTION OF PROPERTY	C O D E	ACRES	LAND VALUE	IMPROVEMENT VALUE	TOTAL VALUE	C O D E	ACRES	VALUE	C O D E	ACRES				
23251 0306.0000 03060000 MONROE SCHOOL DISTRICT 3682 LOSTETTER ROBERT & LINDA TRUST W5872 CLAR-KEN ROAD MONROE, WI, 53566	818 16TH ST City of Monroe - Not In TID AUSTIN'S ADDITION BLOCK 3E2 LOT 1; E2 LOT 4; PRT VAC 16 1/2 ST	B	0.17	\$8,400	\$62,900	\$71,300						0.17			
23251 0306.1000 03061000 MONROE SCHOOL DISTRICT 3682 LOSTETTER ROBERT & LINDA TRUST W5872 CLAR-KEN ROAD MONROE, WI, 53566	822 16TH ST City of Monroe - Not In TID AUSTIN'S ADDITION BLOCK 3 W2 LOTS 1 & 4	B	0.17	\$8,400	\$49,200	\$57,600						0.17			
23251 0306.2000 03062000 MONROE SCHOOL DISTRICT 3682 KNOLL RE INVESTMENTS, LLC 1603 9TH AVENUE MONROE, WI, 53566	1603 9TH AVE City of Monroe - Not In TID AUSTINS ADDITION BLOCK 3 LOT 2 & LOT 3 & PRT VAC 16 1/2 ST LYG S SD LOT 2	B	0.35	\$16,700	\$345,400	\$362,100						0.35			
23251 0308.0000 03080000 MONROE SCHOOL DISTRICT 3682 UTELCO LLC 525 JUNCTION RD MADISON, WI, 53717	1515 10TH AVE City of Monroe - Not In TID AUSTINS ADDITION BLOCK 5 LOTS 5 -10, ALSO PRT VAC 15TH ST (EXEMPT) (ASSESSED BY DOR -TELCO)									X5	0.99	0.99			

YEAR
2025

State No.

ASSESSMENT ROLL FOR MONROE Green COUNTYKEY TO
CODES1.A - RESIDENTIAL
2.B - COMMERCIAL
3.C - MANUFACTURING
4.D - AGRICULTURAL5. **E** - UNDEVELOPED
5**m** - AGRICULTURAL FOREST
6. **F** - PRODUCTIVE FOREST LANDS
7. **G** - OTHER1. PFC REG. ENTERED BEFORE 1/1/72
2. PFC REG. ENTERED AFTER 12/31/71
3. PFC SPECIAL CLASSIFICATION
4. COUNTY FOREST CROP
5. MFL OPEN ENTERED AFTER 2004
6. MFL CLOSED ENTERED AFTER 2004
7. MFL OPEN ENTERED BEFORE 2005
8. MFL CLOSED ENTERED BEFORE 20051. FEDERAL
2. STATE
3. COUNTY
4. OTHEREXEMPT FROM GEN.
PROPERTY TAX**TOTAL
ACRES
THIS
LINE**

PARCEL NUMBER	SCHOOL DIST.	VOL/PAGE - REG. DEEDS	TOTAL ACRES OF DESC.	ACREAGE & VALUE OF DESCRIPTION SUBJECT TO GENERAL PROPERTY TAX								EXEMPT FROM GEN. PROPERTY TAX		TOTAL ACRES THIS LINE
NAME & ADDRESS	SEC. TN. RANGE DESCRIPTION OF PROPERTY	C O D E	ACRES	LAND VALUE	IMPROVEMENT VALUE	TOTAL VALUE	C O D E	ACRES	VALUE	C O D E	ACRES			
331 23251 0308.1000 03081000 SCOTT A RUFENER 78 CHIPMAN LN SUISUN CITY, CA, 94585-1749	MONROE SCHOOL DISTRICT 3682 1524 9TH AVE City of Monroe - Not In TID AUSTIN'S ADDITION BLOCK 5 LOTS 1 & 4	B	0.28	\$13,400	\$80,100	\$93,500								0.28
332 23251 0309.0000 03090000 LOSTETTER ROBERT & LINDA TRUST W5872 CLAR-KEN ROAD MONROE, WI, 53566	MONROE SCHOOL DISTRICT 3682 915 16TH ST City of Monroe - Not In TID AUSTIN'S ADDITION BLOCK 5 LOTS 2 & 3	A	0.28	\$27,100	\$102,800	\$129,900								0.28
333 23251 0310.0000 03100000 BRETT R CUPPS, KARRISA A CUPPS 1005 16TH STREET MONROE, WI, 53566	MONROE SCHOOL DISTRICT 3682 1005 16TH ST City of Monroe - Not In TID AUSTINS ADDITION BLOCK 6 LOTS 1 & 2 EXC E 10 FT	A	0.22	\$24,000	\$177,000	\$201,000								0.22
334 23251 0310.1000 03101000 ANGELE TRANEL 1514 10TH AVENUE MONROE, WI, 53566	MONROE SCHOOL DISTRICT 3682 1514 10TH AVE City of Monroe - Not In TID AUSTINS ADDITION BLOCK 6 CSM 2627 (V9-P106) LOT 4 BNG PRT LOTS 3 & 4	A	0.16	\$17,600	\$133,100	\$150,700								0.16

YEAR 2025	State No.
--------------	-----------

ASSESSMENT ROLL FOR MONROE Green COUNTY

KEY TO
CODES

1.A - RESIDENTIAL
2.B - COMMERCIAL
3.C - MANUFACTURING
4.D - AGRICULTURAL

5.E - UNDEVELOPED
5m - AGRICULTURAL FOREST
6.F - PRODUCTIVE FOREST LANDS
7.G - OTHER

1. PFC REG. ENTERED BEFORE 1/1/72
2. PFC REG. ENTERED AFTER 12/31/71
3. PFC SPECIAL CLASSIFICATION
4. COUNTY FOREST CROP
5. MFL OPEN ENTERED AFTER 2004
6. MFL CLOSED ENTERED AFTER 2004
7. MFL OPEN ENTERED BEFORE 2005
8. MFL CLOSED ENTERED BEFORE 2005

1. FEDERAL
2. STATE
3. COUNTY
4. OTHER

EXEMPT FROM GEN.
PROPERTY TAX

TOTAL
ACRES
THIS
LINE

PARCEL NUMBER		SCHOOL DIST.	VOL/PAGE - REG. DEEDS	TOTAL ACRES OF DESC.	ACREAGE & VALUE OF DESCRIPTION SUBJECT TO GENERAL PROPERTY TAX							6. MFL CLOSED ENTERED AFTER 2004 7. MFL OPEN ENTERED BEFORE 2005 8. MFL CLOSED ENTERED BEFORE 2005		EXEMPT FROM GEN. PROPERTY TAX		ACRES THIS LINE
NAME & ADDRESS			SEC. TN. RANGE DESCRIPTION OF PROPERTY		C O D E	ACRES	LAND VALUE	IMPROVEMENT VALUE	TOTAL VALUE	C O D E	ACRES	VALUE	C O D E	ACRES		
335	23251 0311.0000 03110000		MONROE SCHOOL DISTRICT 3682	1004 15TH ST City of Monroe - Not In TID AUSTINS ADDITION BLOCK 6 CSM 2627 (V9-P106) LOT 1 BNG LOT 5 & N 28 FT LOT 4		A	0.17	\$18,000	\$135,600	\$153,600						0.17
	TIMOTHY MELLENERGER 1004 15TH STREET MONROE, WI, 53566															
336	23251 0313.0000 03130000		MONROE SCHOOL DISTRICT 3682	Exempt City of Monroe - Not In TID AUSTINS ADDITION BLOCK 8LOTS 1,2 & 3 (STORAGE BLDG) (EXEMPT)									X5	0.52		0.52
	UTELCO, LLC 525 JUNCTION RD MADISON, WI, 53717															
337	23251 0315.0000 03150000		MONROE SCHOOL DISTRICT 3682	1306 25TH AVE City of Monroe - Not In TID BARTLETTS ADDITION PRT LOTS 1-3 COM NW COR LOT 1 TH S85*E 60.16 FT ALG S LN 13TH ST POB TH S 68.16 FT TH S39*E 260.8 FT TH N3*E 136.2 FT TH N85*W 63.84 FT TH N3*E 120 FT TH N85*W 120 FT TO POB EXC CONV IN V661-P628		A	0.23	\$30,200	\$148,600	\$178,800						0.23
	SARAH L KLEISER 1306 25TH AVENUE MONROE, WI, 53566															
338	23251 0316.0000 03160000		MONROE SCHOOL DISTRICT 3682	Exempt City of Monroe - Not In TID BARTLETTS ADDITION PRT LOT 1 EXEMPT (Street - 13th St & 25th Ave)									X4	0.00		0.00
	CITY OF MONROE 1110 18TH AVENUE MONROE, WI, 53566															

YEAR
2025

State No.

ASSESSMENT ROLL FOR MONROE Green COUNTYKEY TO
CODES1.A - RESIDENTIAL
2.B - COMMERCIAL
3.C - MANUFACTURING
4.D - AGRICULTURAL5.E - UNDEVELOPED
5m - AGRICULTURAL FOREST
6.F - PRODUCTIVE FOREST LANDS
7.G - OTHER1. PFC REG. ENTERED BEFORE 1/1/72
2. PFC REG. ENTERED AFTER 12/31/71
3. PFC SPECIAL CLASSIFICATION
4. COUNTY FOREST CROP
5. MFL OPEN ENTERED AFTER 2004
6. MFL CLOSED ENTERED AFTER 2004
7. MFL OPEN ENTERED BEFORE 2005
8. MFL CLOSED ENTERED BEFORE 20051. FEDERAL
2. STATE
3. COUNTY
4. OTHEREXEMPT FROM GEN.
PROPERTY TAX**TOTAL
ACRES
THIS
LINE**

PARCEL NUMBER	SCHOOL DIST.	VOL/PAGE - REG. DEEDS	TOTAL ACRES OF DESC.	ACREAGE & VALUE OF DESCRIPTION SUBJECT TO GENERAL PROPERTY TAX							6. MFL CLOSED ENTERED AFTER 2004 7. MFL OPEN ENTERED BEFORE 2005 8. MFL CLOSED ENTERED BEFORE 2005		EXEMPT FROM GEN. PROPERTY TAX		ACRES THIS LINE
NAME & ADDRESS		SEC. TN. RANGE DESCRIPTION OF PROPERTY	C O D E	ACRES	LAND VALUE	IMPROVEMENT VALUE	TOTAL VALUE	C O D E	ACRES	VALUE	C O D E	ACRES			
23251 0317.0000 03170000 TRISHA M ALLEN 2514 13TH STREET MONROE, WI, 53566	MONROE SCHOOL DISTRICT 3682	2514 13TH ST City of Monroe - Not In TID BARTLETT'S ADDITION PRT LOT 3, COM PT N LN BARTLETTS ADD 180.16 FT ELY OF NW COR LOT 1 S3*W 120 FT S85*E TO E LN LOT 3 NLY ALG E LN TO NE COR WLY ALG N LN POB, EXC LAND CONV FOR STREET PURPOSES (V661-P620)	A	0.18	\$23,000	\$82,400	\$105,400						0.18		
23251 0318.0000 03180000 PAUL D ZIMMERMAN, HILARY A ZIMMERMAN N1910 COUNTY ROAD G BRODHEAD, WI, 53520	MONROE SCHOOL DISTRICT 3682	2524 13TH ST City of Monroe - Not In TID BARTLETTS ADDITION LOT 4 EXC COM SW COR LOT 4 TH N 75.2 FT TH E 58.1 FT ON E LN TH SLY 135 FT TO SE COR LOT 4 TH NWLY 80 FT ALG S LN LOT 4 TO POB; EXC COM SW COR SE4 SEC 35 TH N0*E 1168.01 FT TO PT CRV ON 13TH ST TH ELY 23.92 FT ALG ARC CRV TO N RAD 393.70 FT CHD N78*E 23.92 FT TH N77*E 154.03 FT TH ELY 121.80 FT ALG CRV TO S RAD 393.70 FT CHD N86*E 121.32 FT TH S85*E 246.31 FT TH S04*W 26.13 FT TO SLY ROW 13TH ST TH S85*E 186.56 FT TO W LN POB TH S85*E 60 FT TH S05*W 1.37 FT TH N85*W 60 FT TH N05*E 1.25 FT TO POB SUBJ TO AGREEMENT V248-P179	A	0.24	\$30,300	\$65,100	\$95,400						0.24		
23251 0318.1000 03181000 TIMOTHY J KNOX, CHERYL A KNOX 1332 25TH AVENUE MONROE, WI, 53566	MONROE SCHOOL DISTRICT 3682	1332 25TH AVE City of Monroe - Not In TID BARTLETTS ADDITION COM SW COR LOT 4 TH N4*E 75 FT ALG W LN LOT 4 TH S85*E 80 FT TH S8*W 110.57 FT TH S50*W 30 FT TH N39*W 74.6 FT TO POB	A	0.10	\$13,100	\$289,400	\$302,500						0.10		

YEAR
2025

State No.

ASSESSMENT ROLL FOR MONROE Green COUNTYKEY TO
CODES1.A - RESIDENTIAL
2.B - COMMERCIAL
3.C - MANUFACTURING
4.D - AGRICULTURAL5. **E** - UNDEVELOPED
5**m** - AGRICULTURAL FOREST
6. **F** - PRODUCTIVE FOREST LANDS
7. **G** - OTHER1. PFC REG. ENTERED BEFORE 1/1/72
2. PFC REG. ENTERED AFTER 12/31/71
3. PFC SPECIAL CLASSIFICATION
4. COUNTY FOREST CROP
5. MFL OPEN ENTERED AFTER 2004
6. MFL CLOSED ENTERED AFTER 2004
7. MFL OPEN ENTERED BEFORE 2005
8. MFL CLOSED ENTERED BEFORE 20051. FEDERAL
2. STATE
3. COUNTY
4. OTHEREXEMPT FROM GEN.
PROPERTY TAX**TOTAL
ACRES
THIS
LINE**

PARCEL NUMBER	SCHOOL DIST.	VOL/PAGE - REG. DEEDS	TOTAL ACRES OF DESC.	ACREAGE & VALUE OF DESCRIPTION SUBJECT TO GENERAL PROPERTY TAX					6. MFL CLOSED ENTERED AFTER 2004 7. MFL OPEN ENTERED BEFORE 2005 8. MFL CLOSED ENTERED BEFORE 2005			EXEMPT FROM GEN. PROPERTY TAX		ACRES THIS LINE
NAME & ADDRESS		SEC. TN. RANGE DESCRIPTION OF PROPERTY	C O D E	ACRES	LAND VALUE	IMPROVEMENT VALUE	TOTAL VALUE	C O D E	ACRES	VALUE	C O D E	ACRES		
23251 0319.0000 03190000 DONALD F GAULRAPP 1053 8TH AVENUE MONROE, WI, 53566	MONROE SCHOOL DISTRICT 3682	2528 13TH ST City of Monroe - Not In TID BARTLETTS ADDITION LOT 5 EXC PARCEL OF S2	A	0.25	\$30,800	\$130,200	\$161,000						0.25	
23251 0320.0000 03200000 JACOB A WHYTE 1336 25TH AVENUE MONROE, WI, 53566	MONROE SCHOOL DISTRICT 3682	1336 25TH AVE City of Monroe - Not In TID BARTLETTS ADDITION COM SW COR LOT 4 TH N4*E 75 FT TH S85*E 80 FT POB TH S85*E 85.11 FT TH NLY ALG E LN LOT 6 60.2 FT TH S85*E 59.13 FT TO E LN LOT 7 TH S15*W 60.2 FT TH S52*W166.67 FT TH N39*W 20 FT TH S50*W 20 FT TH N8*E 110.57 FT POB EXC PRT LOT 7 BARTLETT'S ADD COM SW COR LOT 4 TH N4*E 75 FT TH S85*E 80 FT TH S85*E 85.11 FT POB TH NLY ALG E LN LOT 6 60.2 FT TH S85*E 59.13 FT TH S15*W 60.2 FT TH W POB	A	0.21	\$27,100	\$203,000	\$230,100						0.21	
23251 0321.0000 03210000 JAMIE M BOYLE, LESLIE M BOYLE 2536 13TH STREET MONROE, WI, 53566	MONROE SCHOOL DISTRICT 3682	2536 13TH ST City of Monroe - Not In TID BARTLETTS ADDITION LOT 6 EXC COM SW COR LOT 5 TH N ALG W LN 135 FT TH E PARL W N LN LOT 5 TO W LN LOT 6 POB TH E PARL W N LN LOT 6 55 FT TO E LN SD LOT 6 TH SLY ALG E LN LOT 6 TO SE COR TH NWLY ALG SD LOT LN TO SW COR LOT 6 TH NELY ALG W LN LOT 6 POB, EXC CITY CONV V659-P802	A	0.26	\$31,100	\$173,200	\$204,300						0.26	
23251 0321.1000 03211000 MICHAEL N MARTIN, KIMBERLY K OXENREIDER 1346 25TH AVENUE MONROE, WI, 53566	MONROE SCHOOL DISTRICT 3682	25th Ave City of Monroe - Not In TID BARTLETTS ADDITION COM SE COR BARTLETT'S ADD TH N15*E 73.06 FT POB TH N15*E 164.69 FT TH S56*W 166.33 FT TH S34*E 30 FT TH S61*E 90.72 FT POB BNG PRT LOTS 5, 6 & 7	A	0.27	\$31,600	\$0	\$31,600						0.27	

YEAR
2025

State No.

ASSESSMENT ROLL FOR MONROE Green COUNTYKEY TO
CODES1.A - RESIDENTIAL
2.B - COMMERCIAL
3.C - MANUFACTURING
4.D - AGRICULTURAL5.**E** - UNDEVELOPED
5**m** - AGRICULTURAL FOREST
6.**F** - PRODUCTIVE FOREST LANDS
7.**G** - OTHER1. PFC REG. ENTERED BEFORE 1/1/72
2. PFC REG. ENTERED AFTER 12/31/71
3. PFC SPECIAL CLASSIFICATION
4. COUNTY FOREST CROP
5. MFL OPEN ENTERED AFTER 2004
6. MFL CLOSED ENTERED AFTER 2004
7. MFL OPEN ENTERED BEFORE 2005
8. MFL CLOSED ENTERED BEFORE 20051. FEDERAL
2. STATE
3. COUNTY
4. OTHEREXEMPT FROM GEN.
PROPERTY TAX**TOTAL
ACRES
THIS
LINE**

PARCEL NUMBER	SCHOOL DIST.	VOL/PAGE - REG. DEEDS	TOTAL ACRES	ACREAGE & VALUE OF DESCRIPTION SUBJECT TO GENERAL PROPERTY TAX					6. MFL CLOSED ENTERED AFTER 2004 7. MFL OPEN ENTERED BEFORE 2005 8. MFL CLOSED ENTERED BEFORE 2005			EXEMPT FROM GEN. PROPERTY TAX		ACRES THIS LINE
		OF DESC.		ACRES	LAND VALUE	IMPROVEMENT VALUE	TOTAL VALUE		ACRES	VALUE		ACRES		
NAME & ADDRESS		SEC. TN. RANGE DESCRIPTION OF PROPERTY		C O D E	ACRES	LAND VALUE	IMPROVEMENT VALUE	TOTAL VALUE	C O D E	ACRES	VALUE	C O D E	ACRES	
23251 0321.2000 03212000 CITY OF MONROE 1110 18TH AVENUE MONROE, WI, 53566	MONROE SCHOOL DISTRICT 3682	Exempt City of Monroe - Not In TID BARTLETTS ADDITION PRT LOTS 5 & 6 EXEMPT (Street - Prt 13th St)										X4	0.00	0.00
23251 0322.0000 03220000 MICHAEL N MARTIN, KIMBERLY K OXENREIDER 1346 25TH AVENUE MONROE, WI, 53566	MONROE SCHOOL DISTRICT 3682	1346 25TH AVE City of Monroe - Not In TID BARTLETTS ADDITION COM SE COR BARTLETT'S ADD TH N15*E 73.06 FT TH N61*W 90.72 FT TH S55*W 49.5 FT TH S36*E 19.4 FT TH S38*E 106.11 FT TH N62*E 27.02 FT POB, BNG PRT LOTS 6 & 7		A	0.22	\$28,200	\$183,300	\$211,500						0.22
23251 0323.0000 03230000 JUSTIN M LOWERY, AMANDA R LOWERY 2544 13TH STREET MONROE, WI, 53566	MONROE SCHOOL DISTRICT 3682	2544 13TH ST City of Monroe - Not In TID BARTLETTS ADDITION N 120 FT LOT 7 & PRT COM SW COR LOT 4 TH N4*E 75 FT TH S85*E 80 FT TH S85*E 85.11 FT TO E LN LOT 6 POB TH NLY ALG E LN 60.2 FT TH S85*E PARL W/N LN LOT 7 59.13 FT TH E LN LOT 7 TH S15*W 60.2 FT TH W TO POB EXC HWY CONV (V659-P507)		A	0.25	\$30,800	\$181,500	\$212,300						0.25
23251 0324.0000 03240000 BRADLEY C PASKE, CHERYL L PASKE 1623 20TH AVENUE MONROE, WI, 53566	MONROE SCHOOL DISTRICT 3682	1623 20TH AVE City of Monroe - Not In TID BELLERS ADDITION BLOCK 1 LOT 1, E 5 FT LOT 2		A	0.22	\$28,400	\$172,600	\$201,000						0.22

YEAR
2025

State No.

ASSESSMENT ROLL FOR MONROE Green COUNTYKEY TO
CODES1.A - RESIDENTIAL
2.B - COMMERCIAL
3.C - MANUFACTURING
4.D - AGRICULTURAL5. **E** - UNDEVELOPED
5**m** - AGRICULTURAL FOREST
6. **F** - PRODUCTIVE FOREST LANDS
7. **G** - OTHER1. PFC REG. ENTERED BEFORE 1/1/72
2. PFC REG. ENTERED AFTER 12/31/71
3. PFC SPECIAL CLASSIFICATION
4. COUNTY FOREST CROP
5. MFL OPEN ENTERED AFTER 2004
6. MFL CLOSED ENTERED AFTER 2004
7. MFL OPEN ENTERED BEFORE 2005
8. MFL CLOSED ENTERED BEFORE 20051. FEDERAL
2. STATE
3. COUNTY
4. OTHEREXEMPT FROM GEN.
PROPERTY TAX**TOTAL
ACRES
THIS
LINE**

PARCEL NUMBER	SCHOOL DIST.	VOL/PAGE - REG. DEEDS	TOTAL ACRES OF DESC.	ACREAGE & VALUE OF DESCRIPTION SUBJECT TO GENERAL PROPERTY TAX						6. MFL CLOSED ENTERED AFTER 2004 7. MFL OPEN ENTERED BEFORE 2005 8. MFL CLOSED ENTERED BEFORE 2005		EXEMPT FROM GEN. PROPERTY TAX		ACRES THIS LINE
NAME & ADDRESS	SEC. TN. RANGE DESCRIPTION OF PROPERTY	C O D E	ACRES	LAND VALUE	IMPROVEMENT VALUE	TOTAL VALUE	C O D E	ACRES	VALUE	C O D E	ACRES			
23251 0325.0000 03250000 MONROE SCHOOL DISTRICT 3682 The Lee A. & Janet C. Lautzenheiser Revocable Trust 1761 17th Street Monroe, WI, 53566	1761 17TH ST City of Monroe - Not In TID BELLERS ADDITION BLOCK 1W 60 FT OF LOT 2	A	0.19	\$24,300	\$278,200	\$302,500						0.19		
23251 0326.0000 03260000 MONROE SCHOOL DISTRICT 3682 TRAVIS S MARTY 1755 17TH STREET MONROE, WI, 53566	1755 17TH ST City of Monroe - Not In TID BELLERS ADDITION BLOCK 1 LOT 3	A	0.20	\$26,300	\$129,900	\$156,200						0.20		
23251 0327.0000 03270000 MONROE SCHOOL DISTRICT 3682 George Mosley 1749 17th Street Monroe, WI, 53566	1749 17TH ST City of Monroe - Not In TID BELLERS ADDITION BLOCK 1 LOT 4	A	0.20	\$26,300	\$175,300	\$201,600						0.20		
23251 0328.0000 03280000 MONROE SCHOOL DISTRICT 3682 STEVEN BINGER, PATRICIA BINGER 1743 17TH STREET MONROE, WI, 53566	1743 17TH ST City of Monroe - Not In TID BELLERS ADDITION BLOCK 1 LOT 5	A	0.20	\$26,300	\$157,600	\$183,900						0.20		

YEAR
2025

State No.

ASSESSMENT ROLL FOR MONROE Green COUNTYKEY TO
CODES1.A - RESIDENTIAL
2.B - COMMERCIAL
3.C - MANUFACTURING
4.D - AGRICULTURAL5.E - UNDEVELOPED
5m - AGRICULTURAL FOREST
6.F - PRODUCTIVE FOREST LANDS
7.G - OTHER1. PFC REG. ENTERED BEFORE 1/1/72
2. PFC REG. ENTERED AFTER 12/31/71
3. PFC SPECIAL CLASSIFICATION
4. COUNTY FOREST CROP
5. MFL OPEN ENTERED AFTER 2004
6. MFL CLOSED ENTERED AFTER 2004
7. MFL OPEN ENTERED BEFORE 2005
8. MFL CLOSED ENTERED BEFORE 20051. FEDERAL
2. STATE
3. COUNTY
4. OTHEREXEMPT FROM GEN.
PROPERTY TAX**TOTAL
ACRES
THIS
LINE**

PARCEL NUMBER	SCHOOL DIST.	VOL/PAGE - REG. DEEDS	TOTAL ACRES OF DESC.	ACREAGE & VALUE OF DESCRIPTION SUBJECT TO GENERAL PROPERTY TAX							6. MFL CLOSED ENTERED AFTER 2004 7. MFL OPEN ENTERED BEFORE 2005 8. MFL CLOSED ENTERED BEFORE 2005		EXEMPT FROM GEN. PROPERTY TAX		ACRES THIS LINE
NAME & ADDRESS	SEC. TN. RANGE DESCRIPTION OF PROPERTY	C O D E	ACRES	LAND VALUE	IMPROVEMENT VALUE	TOTAL VALUE	C O D E	ACRES	VALUE	C O D E	ACRES				
23251 0329.0000 03290000 The Donald L. Amacher Living Trust W4876 Middle Juda Road Monroe, Wisconsin, 53566	MONROE SCHOOL DISTRICT 3682 1737 17TH ST City of Monroe - Not In TID BELLERS ADDITION BLOCK 1 LOT 6	A	0.19	\$24,700	\$136,300	\$161,000						0.19			
23251 0330.0000 03300000 JERAMY M SWEENEY, KENDELIN K SWEENEY 1731 17TH STREET MONROE, WI, 53566	MONROE SCHOOL DISTRICT 3682 1731 17TH ST City of Monroe - Not In TID BELLERS ADDITION BLOCK 1LOT 7	A	0.19	\$24,300	\$121,600	\$145,900						0.19			
23251 0331.0000 03310000 C/O BRYAN L OTT LARRY M OTT, LUAN L OTT 1768 17TH STREET MONROE, WI, 53566	MONROE SCHOOL DISTRICT 3682 1768 17TH ST City of Monroe - Not In TID BELLERS ADDITION BLOCK 2 LOT 1	A	0.29	\$18,700	\$186,000	\$204,700						0.29			
23251 0332.0000 03320000 JOEY J MCKIBBEN 1762 17TH STREET MONROE, WI, 53566	MONROE SCHOOL DISTRICT 3682 1762 17TH ST City of Monroe - Not In TID BELLERS ADDITION BLOCK 2 LOT 2	A	0.20	\$26,300	\$142,300	\$168,600						0.20			

YEAR
2025

State No.

ASSESSMENT ROLL FOR MONROE Green COUNTYKEY TO
CODES1.A - RESIDENTIAL
2.B - COMMERCIAL
3.C - MANUFACTURING
4.D - AGRICULTURAL5. **E** - UNDEVELOPED
5**m** - AGRICULTURAL FOREST
6. **F** - PRODUCTIVE FOREST LANDS
7. **G** - OTHER1. PFC REG. ENTERED BEFORE 1/1/72
2. PFC REG. ENTERED AFTER 12/31/71
3. PFC SPECIAL CLASSIFICATION
4. COUNTY FOREST CROP
5. MFL OPEN ENTERED AFTER 2004
6. MFL CLOSED ENTERED AFTER 2004
7. MFL OPEN ENTERED BEFORE 2005
8. MFL CLOSED ENTERED BEFORE 20051. FEDERAL
2. STATE
3. COUNTY
4. OTHEREXEMPT FROM GEN.
PROPERTY TAX**TOTAL
ACRES
THIS
LINE**

PARCEL NUMBER	SCHOOL DIST.	VOL/PAGE - REG. DEEDS	TOTAL ACRES OF DESC.	ACREAGE & VALUE OF DESCRIPTION SUBJECT TO GENERAL PROPERTY TAX				6. MFL CLOSED ENTERED AFTER 2004 7. MFL OPEN ENTERED BEFORE 2005 8. MFL CLOSED ENTERED BEFORE 2005			EXEMPT FROM GEN. PROPERTY TAX		ACRES THIS LINE
NAME & ADDRESS	SEC. TN. RANGE DESCRIPTION OF PROPERTY	C O D E	ACRES	LAND VALUE	IMPROVEMENT VALUE	TOTAL VALUE	C O D E	ACRES	VALUE	C O D E	ACRES		
23251 0333.0000 03330000 JJRT PREMIER PROPERTIES LLC N3455 GRANDVIEW LANE MONROE, WI, 53566	MONROE SCHOOL DISTRICT 3682 1754 17TH ST City of Monroe - Not In TID BELLER'S ADDITION BLOCK 2 LOT 3 & E 12 FT OF LOT 4 - SUBJECT TO ROW	A	0.24	\$30,400	\$193,500	\$223,900						0.24	
23251 0333.1000 03331000 C/O BRYAN L OTT LARRY M OTT, LUAN L OTT 1768 17TH STREET MONROE, WI, 53566	MONROE SCHOOL DISTRICT 3682 Vacant City of Monroe - Not In TID BELLERS ADDITION BLOCK 2 COM 12 FT W OF SW COR LOT 3 TH S 163 FT TO N LN RR ROW TH SELY TO PT S OF SE COR LOT 1 TH N 196.5 FT TO SE COR LOT 1 TH W 237 FT TO POB BNG PT FRAC LOT 3 SEC 2 INCL EASEMENT	A	0.94	\$59,700	\$0	\$59,700						0.94	
23251 0334.0000 03340000 JAMES R RIESE, JESSICA R RIESE 1748 17TH STREET MONROE, WI, 53566	MONROE SCHOOL DISTRICT 3682 1748 17TH ST City of Monroe - Not In TID BELLERS ADDITION BLOCK 2 LOT 4 EXC E 12 FT; ALSO COM 12 FT W OF SE COR LOT 4 TH S 163 FT TO ROW RR TH WLY ALG N LN ROW 117 FT TH N 142 FT TH E 117 FT TO POB BNG PRT OL 35 IN NW4 SEC 2	A	0.38	\$36,400	\$315,600	\$352,000						0.38	
23251 0335.0000 03350000 Charles Snay 1742 17th ST Monroe, WI, 53566	MONROE SCHOOL DISTRICT 3682 1742 17TH ST City of Monroe - Not In TID BELLERS ADDITION BLOCK 2LOT 5	A	0.20	\$26,300	\$272,700	\$299,000						0.20	

YEAR 2025	State No.
--------------	-----------

ASSESSMENT ROLL FOR MONROE Green COUNTY

KEY TO
CODES

1.A - RESIDENTIAL
2.B - COMMERCIAL
3.C - MANUFACTURING
4.D - AGRICULTURAL

5.E - UNDEVELOPED
5m - AGRICULTURAL FOREST
6.F - PRODUCTIVE FOREST LANDS
7.G - OTHER

1. PFC REG. ENTERED BEFORE 1/1/72
2. PFC REG. ENTERED AFTER 12/31/71
3. PFC SPECIAL CLASSIFICATION
4. COUNTY FOREST CROP
5. MFL OPEN ENTERED AFTER 2004
6. MFL CLOSED ENTERED AFTER 2004
7. MFL OPEN ENTERED BEFORE 2005
8. MFL CLOSED ENTERED BEFORE 2005

1. FEDERAL
2. STATE
3. COUNTY
4. OTHER

EXEMPT FROM GEN.
PROPERTY TAX

TOTAL
ACRES
THIS
LINE

	PARCEL NUMBER	SCHOOL DIST.	VOL/PAGE - REG. DEEDS	TOTAL ACRES OF DESC.	ACREAGE & VALUE OF DESCRIPTION SUBJECT TO GENERAL PROPERTY TAX							6. MFL CLOSED ENTERED AFTER 2004 7. MFL OPEN ENTERED BEFORE 2005 8. MFL CLOSED ENTERED BEFORE 2005		EXEMPT FROM GEN. PROPERTY TAX		ACRES THIS LINE
	NAME & ADDRESS		SEC. TN. RANGE DESCRIPTION OF PROPERTY	C O D E	ACRES	LAND VALUE	IMPROVEMENT VALUE	TOTAL VALUE	C O D E	ACRES	VALUE	C O D E	ACRES			
362	23251 0336.0000 03360000	MONROE SCHOOL DISTRICT 3682			A	0.38	\$36,300	\$138,600	\$174,900							0.38
	DEBORAH LARKIN 1732 17TH STREET MONROE, WI, 53566			1732 17TH ST City of Monroe - Not In TID BELLERS ADDITION BLOCK 2 LOTS 6 & 7												
363	23251 0337.0000 03370000	MONROE SCHOOL DISTRICT 3682			A	0.18	\$19,300	\$203,900	\$223,200							0.18
	BRENDA M JENSON 942 11TH STREET MONROE, WI, 53566			942 11TH ST City of Monroe - Not In TID BLOOMS ADDITION BLOCK 1 COM NE COR LOT 1 TH S 147 FT TO CTRLN LOT 2 TH W 55 FT TH N 147 FT TH E 55 FT POB, BNG LOT 1 & N 46.5 FT LOT 2												
364	23251 0338.0000 03380000	MONROE SCHOOL DISTRICT 3682			A	0.18	\$19,300	\$227,700	\$247,000							0.18
	Heath Goebel 936 11th Street Monroe, WI, 53566			936 11TH ST City of Monroe - Not In TID BLOOMS ADDITION BLOCK 1 COM 55 FT W OF NE COR LOT 1 TH S 147 FT TH W 55 FT TH N 147 FT TH E 55 FT TO POB BNG PRT LOTS 1 & 2												
365	23251 0339.0000 03390000	MONROE SCHOOL DISTRICT 3682			A	0.27	\$26,900	\$114,200	\$141,100							0.27
	CAREY HUGHES 937 12TH STREET MONROE, WI, 53566			937 12TH ST City of Monroe - Not In TID BLOOMS ADDITION BLOCK 1 S1/2 LOT 2; ALL LOT 3; ALSO E 30 FT OF S2 VAC EVANS ST LYG BTN BLKS 1 & 2												

YEAR 2025	State No.
--------------	-----------

ASSESSMENT ROLL FOR MONROE Green COUNTY

KEY TO
CODES

1.A - RESIDENTIAL
2.B - COMMERCIAL
3.C - MANUFACTURING
4.D - AGRICULTURAL

5.E - UNDEVELOPED
5m - AGRICULTURAL FOREST
6.F - PRODUCTIVE FOREST LANDS
7.G - OTHER

1. PFC REG. ENTERED BEFORE 1/1/72
2. PFC REG. ENTERED AFTER 12/31/71
3. PFC SPECIAL CLASSIFICATION
4. COUNTY FOREST CROP
5. MFL OPEN ENTERED AFTER 2004
6. MFL CLOSED ENTERED AFTER 2004
7. MFL OPEN ENTERED BEFORE 2005
8. MFL CLOSED ENTERED BEFORE 2005

1. FEDERAL
2. STATE
3. COUNTY
4. OTHER

EXEMPT FROM GEN.
PROPERTY TAX

TOTAL
ACRES
THIS
LINE

	PARCEL NUMBER	SCHOOL DIST.	VOL/PAGE - REG. DEEDS	TOTAL ACRES OF DESC.	ACREAGE & VALUE OF DESCRIPTION SUBJECT TO GENERAL PROPERTY TAX							6. MFL CLOSED ENTERED AFTER 2004 7. MFL OPEN ENTERED BEFORE 2005 8. MFL CLOSED ENTERED BEFORE 2005		EXEMPT FROM GEN. PROPERTY TAX		ACRES THIS LINE
	NAME & ADDRESS		SEC. TN. RANGE DESCRIPTION OF PROPERTY	C O D E	ACRES	LAND VALUE	IMPROVEMENT VALUE	TOTAL VALUE	C O D E	ACRES	VALUE	C O D E	ACRES			
366	23251 0340.0000 03400000	MONROE SCHOOL DISTRICT 3682		A	0.14	\$15,100	\$204,300	\$219,400						0.14		
	Linda Colbeck 1004 12th Street Monroe, WI, 53566		1004 12TH ST City of Monroe - Not In TID BLOOMS ADDITION BLOCK 1 LOT 4; ALSO PARC OL 50 SEC 34 COM SE COR LOT 4 TH S 10 FT TH W 55 FT TH N 10 FT TO SW COR LOT 4 TH E 55 FT POB													
367	23251 0341.0000 03410000	MONROE SCHOOL DISTRICT 3682		A	0.19	\$21,000	\$232,500	\$253,500						0.19		
	Rita Golackson-Benkert 930 11th ST Monroe, WI, 53566		930 11TH ST City of Monroe - Not In TID BLOOMS ADDITION BLOCK 2 COM AT POINT 60 FT E NW COR LOT 1 BLOCK 2 BLOOKS ADD TH S 153 FT TH W 55 FT TH N 153 FT TH E 55 FT POB, SUBJ TO JT DRIVEWAY IN V530 P504													
368	23251 0342.0000 03420000	MONROE SCHOOL DISTRICT 3682		A	0.35	\$30,100	\$278,900	\$309,000						0.35		
	Thomas Dorn, Toni Dorn 924 11th Street Monroe, WI, 53566		924 11TH ST City of Monroe - Not In TID BLOOM'S ADDITION BLOCK 2 COM 5 FT E NW LOT 1 BLK 2 TH S 166 FT TH W 91 FT TH N 166 FT TH E 91 FT POB; COM 60 FT E NW COR LOT 1 TH S 166 FT TH W 55 FT TH N 166 FT TH E 55 FT POB; EXC COM PT 60 FT E NW COR TH S 153 FT TH W 55 FT TH N 153 FT TH E 55 FT POB													
369	23251 0342.1000 03421000	MONROE SCHOOL DISTRICT 3682		A	0.24	\$25,300	\$206,500	\$231,800						0.24		
	JULIA FRONTIERA, DAMIAN E FRONTIERA, DIANA J OOSTDIK 903 12TH STREET MONROE, WI, 53566		903 12TH ST City of Monroe - Not In TID BLOOMS ADDITION BLOCK 2 PRT LOTS 6 & 7 COM 19 FT E OF SW COR LOT 10 TH W 179.34 FT TO POB TH W 89.66 FT TH N 114 FT TH E 89.66 FT TH S 114 FT TO POB													

YEAR 2025	State No.
--------------	-----------

ASSESSMENT ROLL FOR MONROE Green COUNTY

KEY TO
CODES

1.A - RESIDENTIAL
2.B - COMMERCIAL
3.C - MANUFACTURING
4.D - AGRICULTURAL

5.E - UNDEVELOPED
5m - AGRICULTURAL FOREST
6.F - PRODUCTIVE FOREST LANDS
7.G - OTHER

1. PFC REG. ENTERED BEFORE 1/1/72
2. PFC REG. ENTERED AFTER 12/31/71
3. PFC SPECIAL CLASSIFICATION
4. COUNTY FOREST CROP
5. MFL OPEN ENTERED AFTER 2004
6. MFL CLOSED ENTERED AFTER 2004
7. MFL OPEN ENTERED BEFORE 2005
8. MFL CLOSED ENTERED BEFORE 2005

1. FEDERAL
2. STATE
3. COUNTY
4. OTHER

EXEMPT FROM GEN.
PROPERTY TAX

TOTAL
ACRES
THIS
LINE

	PARCEL NUMBER	SCHOOL DIST.	VOL/PAGE - REG. DEEDS	TOTAL ACRES OF DESC.	ACREAGE & VALUE OF DESCRIPTION SUBJECT TO GENERAL PROPERTY TAX							6. MFL CLOSED ENTERED AFTER 2004 7. MFL OPEN ENTERED BEFORE 2005 8. MFL CLOSED ENTERED BEFORE 2005		EXEMPT FROM GEN. PROPERTY TAX		ACRES THIS LINE
	NAME & ADDRESS		SEC. TN. RANGE DESCRIPTION OF PROPERTY	C O D E	ACRES	LAND VALUE	IMPROVEMENT VALUE	TOTAL VALUE	C O D E	ACRES	VALUE	C O D E	ACRES			
370	23251 0342.2000 03422000	MONROE SCHOOL DISTRICT 3682		A	0.24	\$25,300	\$200,800	\$226,100						0.24		
	SHERRY L ANDEREGG 915 12TH STREET MONROE, WI, 53566															
371	23251 0342.3000 03423000	MONROE SCHOOL DISTRICT 3682		A	0.24	\$25,300	\$183,700	\$209,000						0.24		
	Andrew Hoerth 923 12th St. Monroe, WI, 53566															
372	23251 0343.0000 03430000	MONROE SCHOOL DISTRICT 3682		A	0.21	\$22,800	\$204,900	\$227,700						0.21		
	PAMELA J GREER 912 11TH STREET MONROE, WI, 53566															
373	23251 0344.0000 03440000	MONROE SCHOOL DISTRICT 3682		A	0.21	\$22,800	\$238,100	\$260,900						0.21		
	GAYLE E BARTELT, KATHLEEN R BARTELT 906 11TH STREET MONROE, WI, 53566															

YEAR 2025	State No.
--------------	-----------

ASSESSMENT ROLL FOR MONROE Green COUNTY

KEY TO
CODES

1.A - RESIDENTIAL
2.B - COMMERCIAL
3.C - MANUFACTURING
4.D - AGRICULTURAL

5.E - UNDEVELOPED
5m - AGRICULTURAL FOREST
6.F - PRODUCTIVE FOREST LANDS
7.G - OTHER

1. PFC REG. ENTERED BEFORE 1/1/72
2. PFC REG. ENTERED AFTER 12/31/71
3. PFC SPECIAL CLASSIFICATION
4. COUNTY FOREST CROP
5. MFL OPEN ENTERED AFTER 2004
6. MFL CLOSED ENTERED AFTER 2004
7. MFL OPEN ENTERED BEFORE 2005
8. MFL CLOSED ENTERED BEFORE 2005

1. FEDERAL
2. STATE
3. COUNTY
4. OTHER

EXEMPT FROM GEN.
PROPERTY TAX

TOTAL
ACRES
THIS
LINE

	PARCEL NUMBER	SCHOOL DIST.	VOL/PAGE - REG. DEEDS	TOTAL ACRES OF DESC.	ACREAGE & VALUE OF DESCRIPTION SUBJECT TO GENERAL PROPERTY TAX							6. MFL CLOSED ENTERED AFTER 2004 7. MFL OPEN ENTERED BEFORE 2005 8. MFL CLOSED ENTERED BEFORE 2005		EXEMPT FROM GEN. PROPERTY TAX		ACRES THIS LINE
	NAME & ADDRESS			SEC. TN. RANGE DESCRIPTION OF PROPERTY	C O D E	ACRES	LAND VALUE	IMPROVEMENT VALUE	TOTAL VALUE	C O D E	ACRES	VALUE	C O D E	ACRES		
374	23251 0345.0000 03450000	MONROE SCHOOL DISTRICT 3682		900 11TH ST City of Monroe - Not In TID BLOOMS ADDITION BLOCK 2 COM 31 FT W OF NE COR LOT 5 TH S 166 FT TH W 54 FT TH N 166 FT TH E 54 FT TO POB BNG PT LOTS 5 & 6	A	0.21	\$22,400	\$240,800	\$263,200							0.21
375	23251 0346.0000 03460000	MONROE SCHOOL DISTRICT 3682		931 12TH ST City of Monroe - Not In TID BLOOMS ADDITION BLOCK 2 COM PT 19 FT E OF SW COR LOT 10 BLK 2 TH E 56 FT TH N 140 FT TH W 30 FT TH S 12 FT TH W 26 FT TH S 128 FT TO POB BNG PRT LOT 10 & PRT VAC 10TH AVE	A	0.17	\$18,200	\$200,600	\$218,800							0.17
376	23251 0347.0000 03470000	MONROE SCHOOL DISTRICT 3682		926 12TH ST City of Monroe - Not In TID BLOOMS ADDITION BLOCK 3 PARCEL 1: LOT 1 & E 11 FT LOT 2PARCEL 2: ALSO COM SE COR LOT 1 TH W 66 FT TH S 10 FT TH E 66 FT TH N 10 FT POB BNG PRT OL 49-SEC 34	A	0.17	\$18,200	\$164,700	\$182,900							0.17
377	23251 0347.1000 03471000	MONROE SCHOOL DISTRICT 3682		912 12TH ST City of Monroe - Not In TID BLOOMS ADDITION BLOCK 3 W 33 FT LOT 3; E 33 FT LOT 4	A	0.15	\$16,500	\$224,600	\$241,100							0.15
	MICHAEL T GRAEBNER, KATLYN M GRAEBNER 900 11TH STREET MONROE, WI, 53566															
	STEPHEN E KUPPER 931 12TH STREET MONROE, WI, 53566															
	ELLEN M WELLS 926 12TH STREET MONROE, WI, 53566															
	KRISTINE K RUFER, ALAN L RUFER 912 12TH STREET MONROE, WI, 53566															

YEAR 2025	State No.
--------------	-----------

ASSESSMENT ROLL FOR MONROE Green COUNTY

KEY TO
CODES

1.A - RESIDENTIAL
2.B - COMMERCIAL
3.C - MANUFACTURING
4.D - AGRICULTURAL

5.E - UNDEVELOPED
5m - AGRICULTURAL FOREST
6.F - PRODUCTIVE FOREST LANDS
7.G - OTHER

1. PFC REG. ENTERED BEFORE 1/1/72
2. PFC REG. ENTERED AFTER 12/31/71
3. PFC SPECIAL CLASSIFICATION
4. COUNTY FOREST CROP
5. MFL OPEN ENTERED AFTER 2004
6. MFL CLOSED ENTERED AFTER 2004
7. MFL OPEN ENTERED BEFORE 2005
8. MFL CLOSED ENTERED BEFORE 2005

1. FEDERAL
2. STATE
3. COUNTY
4. OTHER

EXEMPT FROM GEN.
PROPERTY TAX

TOTAL
ACRES
THIS
LINE

	PARCEL NUMBER	SCHOOL DIST.	VOL/PAGE - REG. DEEDS	TOTAL ACRES OF DESC.	ACREAGE & VALUE OF DESCRIPTION SUBJECT TO GENERAL PROPERTY TAX						6. MFL CLOSED ENTERED AFTER 2004 7. MFL OPEN ENTERED BEFORE 2005 8. MFL CLOSED ENTERED BEFORE 2005		EXEMPT FROM GEN. PROPERTY TAX		ACRES THIS LINE
	NAME & ADDRESS	SEC. TN. RANGE DESCRIPTION OF PROPERTY	C O D E	ACRES	LAND VALUE	IMPROVEMENT VALUE	TOTAL VALUE	C O D E	ACRES	VALUE	C O D E	ACRES			
378	23251 0347.2000 03472000	MONROE SCHOOL DISTRICT 3682		A	0.17	\$18,200	\$198,300	\$216,500							0.17
	JOSEPH F SOLAWETZ, LAURA T SOLAWETZ 906 12TH STREET MONROE, WI, 53566														
379	23251 0347.3000 03473000	MONROE SCHOOL DISTRICT 3682		A	0.15	\$16,500	\$206,300	\$222,800							0.15
	MARC J THOMPSON 900 12TH STREET MONROE, WI, 53566														
380	23251 0347.4000 03474000	MONROE SCHOOL DISTRICT 3682		A	0.15	\$16,500	\$152,300	\$168,800							0.15
	BRIAN K LEBARON, KATHRYN J LEBARON 212 N MARCO AVENUE POLO, IL, 61064-1500														
381	23251 0348.0000 03480000	MONROE SCHOOL DISTRICT 3682		A	0.15	\$16,500	\$263,600	\$280,100							0.15
	CARL D SIEDSCHLAG 832 12TH STREET MONROE, WI, 53566														

YEAR 2025	State No.
--------------	-----------

ASSESSMENT ROLL FOR MONROE Green COUNTY

KEY TO
CODES

1.A - RESIDENTIAL
2.B - COMMERCIAL
3.C - MANUFACTURING
4.D - AGRICULTURAL

5.E - UNDEVELOPED
5m - AGRICULTURAL FOREST
6.F - PRODUCTIVE FOREST LANDS
7.G - OTHER

1. PFC REG. ENTERED BEFORE 1/1/72
2. PFC REG. ENTERED AFTER 12/31/71
3. PFC SPECIAL CLASSIFICATION
4. COUNTY FOREST CROP
5. MFL OPEN ENTERED AFTER 2004
6. MFL CLOSED ENTERED AFTER 2004
7. MFL OPEN ENTERED BEFORE 2005
8. MFL CLOSED ENTERED BEFORE 2005

1. FEDERAL
2. STATE
3. COUNTY
4. OTHER

EXEMPT FROM GEN.
PROPERTY TAX

TOTAL
ACRES
THIS
LINE

PARCEL NUMBER	SCHOOL DIST.	VOL/PAGE - REG. DEEDS	TOTAL ACRES OF DESC.	ACREAGE & VALUE OF DESCRIPTION SUBJECT TO GENERAL PROPERTY TAX					6. MFL CLOSED ENTERED AFTER 2004 7. MFL OPEN ENTERED BEFORE 2005 8. MFL CLOSED ENTERED BEFORE 2005			EXEMPT FROM GEN. PROPERTY TAX		ACRES THIS LINE
NAME & ADDRESS		SEC. TN. RANGE DESCRIPTION OF PROPERTY	C O D E	ACRES	LAND VALUE	IMPROVEMENT VALUE	TOTAL VALUE	C O D E	ACRES	VALUE	C O D E	ACRES		
23251 0348.1000 03481000 RICHARD G HAGEDORN, HANNAH G HAGEDORN 828 12TH STREET MONROE, WI, 53566	MONROE SCHOOL DISTRICT 3682	828 12TH ST City of Monroe - Not In TID BLOOMS ADDITION BLOCK 4 CSM 3480 (V13-P65) LOT 1 BNG PRT LOT 2 & E 10 FT LOT 3	A	0.15	\$16,800	\$257,500	\$274,300						0.15	
23251 0349.0000 03490000 Kevin Lollock, Elizabeth Lollock 1323 10th Street Monroe, WI, 53566	MONROE SCHOOL DISTRICT 3682	838 11TH ST City of Monroe - Not In TID BLOOMS ADDITION BLOCK 5 LOT 1	A	0.21	\$22,400	\$161,700	\$184,100						0.21	
23251 0350.0000 03500000 RANDALL C WYSS, CAROL M WYSS 834 11TH STREET MONROE, WI, 53566	MONROE SCHOOL DISTRICT 3682	834 11TH ST City of Monroe - Not In TID BLOOMS ADDITION BLOCK 5 LOT 2, EXC COM NW COR S 140 FT E 37 FT N 140 FT W 5 FT POB	A	0.21	\$22,400	\$236,500	\$258,900						0.21	
23251 0350.1000 03501000 BRENDA K BROGE 1115 9TH AVENUE MONROE, WI, 53566	MONROE SCHOOL DISTRICT 3682	1115 9TH AVE City of Monroe - Not In TID BLOOMS ADDITION BLOCK 5 N2 LOTS 7 & 8 EXC COM 5 FT E NW COR LOT 2 TH W TO NW COR LOT 2 TH S TO SW COR LOT 7 TH E 2 5/12 FT TH NELY POB	A	0.20	\$21,900	\$104,500	\$126,400						0.20	

YEAR 2025	State No.
--------------	-----------

ASSESSMENT ROLL FOR MONROE Green COUNTY

KEY TO
CODES

1.A - RESIDENTIAL
2.B - COMMERCIAL
3.C - MANUFACTURING
4.D - AGRICULTURAL

5.E - UNDEVELOPED
5m - AGRICULTURAL FOREST
6.F - PRODUCTIVE FOREST LANDS
7.G - OTHER

1. PFC REG. ENTERED BEFORE 1/1/72
2. PFC REG. ENTERED AFTER 12/31/71
3. PFC SPECIAL CLASSIFICATION
4. COUNTY FOREST CROP
5. MFL OPEN ENTERED AFTER 2004
6. MFL CLOSED ENTERED AFTER 2004
7. MFL OPEN ENTERED BEFORE 2005
8. MFL CLOSED ENTERED BEFORE 2005

1. FEDERAL
2. STATE
3. COUNTY
4. OTHER

EXEMPT FROM GEN.
PROPERTY TAX

TOTAL
ACRES
THIS
LINE

PARCEL NUMBER		SCHOOL DIST.	VOL/PAGE - REG. DEEDS	TOTAL ACRES OF DESC.	ACREAGE & VALUE OF DESCRIPTION SUBJECT TO GENERAL PROPERTY TAX					6. MFL CLOSED ENTERED AFTER 2004 7. MFL OPEN ENTERED BEFORE 2005 8. MFL CLOSED ENTERED BEFORE 2005			EXEMPT FROM GEN. PROPERTY TAX		ACRES THIS LINE
NAME & ADDRESS			SEC. TN. RANGE DESCRIPTION OF PROPERTY	C O D E	ACRES	LAND VALUE	IMPROVEMENT VALUE	TOTAL VALUE	C O D E	ACRES	VALUE	C O D E	ACRES		
386	23251 0351.0000 03510000	MONROE SCHOOL DISTRICT 3682	829 12TH ST City of Monroe - Not In TID BLOOMS ADDITION BLOCK 5 S2 LOTS 7 & 8, EXC COM 5 FT E OF NW COR LOT 2 TH W TO NW COR LOT 2 TH S TO SW COR LOT 7 TH E 2 5/12 FT TH NELY POB (EXC AKA: COM AT SW COR LOT 7 TH E 2.41 FT TH N 70 FT TH W 3 FT TH S 70 FT POB)	A	0.20	\$22,200	\$113,200	\$135,400						0.20	
	ARTHUR L AURAND, BEVERLY L AURAND 829 12TH STREET MONROE, WI, 53566														
387	23251 0351.1000 03511000	MONROE SCHOOL DISTRICT 3682	826 11TH ST City of Monroe - Not In TID BLOOMS ADDITION BLOCK 5 COM PT 8.75 CHNS W OF E LN OF NW4 SE4 IN CNTR WASHINGTON ST TH S TO N LN RACINE ST TH WLY 66 FT TH N TO CNTR HWY TH NE ALG HWY TO POB; ALSO STRIP BNG PRT LOTS 2 & 7 COM 5 FT E OF NW COR LOT 2 TH W TO NW COR TH S TO SW COR LOT 7 TH E 2 5/12 FT TH NELY TO POB EXC PRT LOT 7 COM SW COR TH N 140 FT E 3.7 FT TH S 140 FT TH W 2.41 FT TO POB ALSO LOT 6 COM PT 577.5 FT W OF E LN NW4 CNTR 11TH ST S 170 FT TO POB S 140 FT TO N LN 12TH ST W 66 FT N 140 FT TH E 66 FT TO POB	A	0.22	\$24,200	\$157,500	\$181,700						0.22	
	WILLIAM R HUBBARD 703 10TH STREET MONROE, WI, 53566														
388	23251 0351.2000 03512000	MONROE SCHOOL DISTRICT 3682	825 12TH ST City of Monroe - Not In TID BLOOMS ADDITION BLOCK 5 PRT LOTS 6 & 7 AND PRT VAC ALLEY N SD LOT 7 BGN SW COR LOT 6 BLK 5 TH N ALG W LN 140 FT TH E 69.7 FT TH S0*W 140.02 FT ON N LN 12TH ST & S LN LOT 7 TH W 68.41 FT ALG S LN BLK 5 TO POBS 140 FT TH E 2.41 FT TH N 140 FT TH W 3.7 FT TO POB	A	0.23	\$24,500	\$150,100	\$174,600						0.23	
	Kaitlyn Dunham 825 12th Street Monroe, WI, 53566														

YEAR 2025	State No.
--------------	-----------

ASSESSMENT ROLL FOR MONROE Green COUNTY

KEY TO
CODES

1.A - RESIDENTIAL
2.B - COMMERCIAL
3.C - MANUFACTURING
4.D - AGRICULTURAL

5.E - UNDEVELOPED
5m - AGRICULTURAL FOREST
6.F - PRODUCTIVE FOREST LANDS
7.G - OTHER

1. PFC REG. ENTERED BEFORE 1/1/72
2. PFC REG. ENTERED AFTER 12/31/71
3. PFC SPECIAL CLASSIFICATION
4. COUNTY FOREST CROP
5. MFL OPEN ENTERED AFTER 2004
6. MFL CLOSED ENTERED AFTER 2004
7. MFL OPEN ENTERED BEFORE 2005
8. MFL CLOSED ENTERED BEFORE 2005

1. FEDERAL
2. STATE
3. COUNTY
4. OTHER

EXEMPT FROM GEN.
PROPERTY TAX

TOTAL
ACRES
THIS
LINE

PARCEL NUMBER	SCHOOL DIST.	VOL/PAGE - REG. DEEDS	TOTAL ACRES OF DESC.	ACREAGE & VALUE OF DESCRIPTION SUBJECT TO GENERAL PROPERTY TAX							6. MFL CLOSED ENTERED AFTER 2004 7. MFL OPEN ENTERED BEFORE 2005 8. MFL CLOSED ENTERED BEFORE 2005		EXEMPT FROM GEN. PROPERTY TAX		ACRES THIS LINE
NAME & ADDRESS		SEC. TN. RANGE DESCRIPTION OF PROPERTY	C O D E	ACRES	LAND VALUE	IMPROVEMENT VALUE	TOTAL VALUE	C O D E	ACRES	VALUE	C O D E	ACRES			
23251 0352.0000 03520000 Richard E. Nye, Tara L. Nye 2223 9th St. Monroe, WI, 53566	MONROE SCHOOL DISTRICT 3682	2223 9TH ST City of Monroe - Not In TID BRIDGE- WEST ADDITIONLOT 1	A	0.54	\$43,300	\$316,300	\$359,600						0.54		
23251 0353.0000 03530000 MATTHEW A RHOE, HEATHER L RHOE 2222 8TH STREET MONROE, WI, 53566	MONROE SCHOOL DISTRICT 3682	2222 8TH ST City of Monroe - Not In TID BRIDGE- WEST ADDITIONLOT 2	A	0.17	\$21,600	\$166,800	\$188,400						0.17		
23251 0354.0000 03540000 GAVIN F KLOCKE 2226 8TH STREET MONROE, WI, 53566	MONROE SCHOOL DISTRICT 3682	2226 8TH ST City of Monroe - Not In TID BRIDGE WEST ADDITIONLOT 3	A	0.17	\$21,600	\$188,400	\$210,000						0.17		
23251 0355.0000 03550000 Madison Katzenberger 2232 8th St Monroe, WI, 53566	MONROE SCHOOL DISTRICT 3682	2232 8TH ST City of Monroe - Not In TID BRIDGE WEST ADDITIONLOT 4	A	0.20	\$26,600	\$155,400	\$182,000						0.20		

YEAR
2025

State No.

ASSESSMENT ROLL FOR MONROE Green COUNTYKEY TO
CODES1.A - RESIDENTIAL
2.B - COMMERCIAL
3.C - MANUFACTURING
4.D - AGRICULTURAL5.E - UNDEVELOPED
5m - AGRICULTURAL FOREST
6.F - PRODUCTIVE FOREST LANDS
7.G - OTHER1. PFC REG. ENTERED BEFORE 1/1/72
2. PFC REG. ENTERED AFTER 12/31/71
3. PFC SPECIAL CLASSIFICATION
4. COUNTY FOREST CROP
5. MFL OPEN ENTERED AFTER 2004
6. MFL CLOSED ENTERED AFTER 2004
7. MFL OPEN ENTERED BEFORE 2005
8. MFL CLOSED ENTERED BEFORE 20051. FEDERAL
2. STATE
3. COUNTY
4. OTHEREXEMPT FROM GEN.
PROPERTY TAX**TOTAL
ACRES
THIS
LINE**

PARCEL NUMBER	SCHOOL DIST.	VOL/PAGE - REG. DEEDS	TOTAL ACRES OF DESC.	ACREAGE & VALUE OF DESCRIPTION SUBJECT TO GENERAL PROPERTY TAX						6. MFL CLOSED ENTERED AFTER 2004 7. MFL OPEN ENTERED BEFORE 2005 8. MFL CLOSED ENTERED BEFORE 2005		EXEMPT FROM GEN. PROPERTY TAX		ACRES THIS LINE
NAME & ADDRESS	SEC. TN. RANGE DESCRIPTION OF PROPERTY	C O D E	ACRES	LAND VALUE	IMPROVEMENT VALUE	TOTAL VALUE	C O D E	ACRES	VALUE	C O D E	ACRES			
23251 0356.0000 03560000 PAULA R WALKER, CRAIG A SWANTON, JILL L BELARDI ADA V SWANTON- LE MONROE, WI, 53566	MONROE SCHOOL DISTRICT 3682 2402 8TH ST City of Monroe - Not In TID BRIDGE WEST SUBDIVISIONLOT 5	A	0.20	\$26,600	\$167,000	\$193,600						0.20		
23251 0357.0000 03570000 MARLYS J ISELY 2410 8TH STREET MONROE, WI, 53566	MONROE SCHOOL DISTRICT 3682 2410 8TH ST City of Monroe - Not In TID BRIDGE WEST ADDITIONLOT 6	A	0.20	\$26,600	\$211,700	\$238,300						0.20		
23251 0358.0000 03580000 KEITH A ROTHENBUEHLER 2416 8TH STREET MONROE, WI, 53566	MONROE SCHOOL DISTRICT 3682 2416 8TH ST City of Monroe - Not In TID BRIDGE WEST ADDITIONLOT 7; W 27 FT LOT 10 EXC SO 28.1 FT OF W 27 FT LOT 10	A	0.20	\$25,900	\$101,500	\$127,400						0.20		
23251 0359.0000 03590000 VICKI L STAUFFACHER 1219 19TH STREET MONROE, WI, 53566	MONROE SCHOOL DISTRICT 3682 2428 8TH ST City of Monroe - Not In TID BRIDGE WEST ADDITIONLOT 8	A	0.17	\$21,600	\$136,600	\$158,200						0.17		

YEAR 2025	State No.
--------------	-----------

ASSESSMENT ROLL FOR MONROE Green COUNTY

KEY TO
CODES

1.A - RESIDENTIAL
2.B - COMMERCIAL
3.C - MANUFACTURING
4.D - AGRICULTURAL

5.E - UNDEVELOPED
5m - AGRICULTURAL FOREST
6.F - PRODUCTIVE FOREST LANDS
7.G - OTHER

1. PFC REG. ENTERED BEFORE 1/1/72
2. PFC REG. ENTERED AFTER 12/31/71
3. PFC SPECIAL CLASSIFICATION
4. COUNTY FOREST CROP
5. MFL OPEN ENTERED AFTER 2004
6. MFL CLOSED ENTERED AFTER 2004
7. MFL OPEN ENTERED BEFORE 2005
8. MFL CLOSED ENTERED BEFORE 2005

1. FEDERAL
2. STATE
3. COUNTY
4. OTHER

EXEMPT FROM GEN.
PROPERTY TAX

TOTAL
ACRES
THIS
LINE

PARCEL NUMBER	SCHOOL DIST.	VOL/PAGE - REG. DEEDS	TOTAL ACRES OF DESC.	ACREAGE & VALUE OF DESCRIPTION SUBJECT TO GENERAL PROPERTY TAX						6. MFL CLOSED ENTERED AFTER 2004 7. MFL OPEN ENTERED BEFORE 2005 8. MFL CLOSED ENTERED BEFORE 2005			EXEMPT FROM GEN. PROPERTY TAX		ACRES THIS LINE
NAME & ADDRESS	SEC. TN. RANGE DESCRIPTION OF PROPERTY	C O D E	ACRES	LAND VALUE	IMPROVEMENT VALUE	TOTAL VALUE	C O D E	ACRES	VALUE	C O D E	ACRES				
23251 0360.0000 03600000 MONROE SCHOOL DISTRICT 3682 ROBERT L LUEDY, KATHLEEN R LUEDY 2436 8TH STREET MONROE, WI, 53566	2436 8TH ST City of Monroe - Not In TID BRIDGE WEST ADDITIONLOT 9	A	0.17	\$21,600	\$136,600	\$158,200						0.17			
23251 0361.0000 03610000 MONROE SCHOOL DISTRICT 3682 KRISTINE BELL 811 25th Avenue Monroe, WI, 53566	811 25TH AVE City of Monroe - Not In TID BRIDGE WEST ADDITIONE 121.4 FT LOT 10	A	0.15	\$19,200	\$132,800	\$152,000						0.15			
23251 0362.0000 03620000 MONROE SCHOOL DISTRICT 3682 LEE I BINKLEY, NINA L BINKLEY 2435 8TH STREET MONROE, WI, 53566	2435 8TH ST City of Monroe - Not In TID BRIDGE WEST ADDITIONLOT 11	A	0.17	\$22,200	\$192,300	\$214,500						0.17			
23251 0363.0000 03630000 MONROE SCHOOL DISTRICT 3682 THOMAS N TAUTGES, BETH A TAUTGES 2429 8TH STREET MONROE, WI, 53566	2429 8TH ST City of Monroe - Not In TID BRIDGE WEST ADDITIONLOT 12	A	0.17	\$21,600	\$236,900	\$258,500						0.17			

YEAR 2025	State No.
--------------	-----------

ASSESSMENT ROLL FOR MONROE Green COUNTY

KEY TO
CODES

1.A - RESIDENTIAL
2.B - COMMERCIAL
3.C - MANUFACTURING
4.D - AGRICULTURAL

5.E - UNDEVELOPED
5m - AGRICULTURAL FOREST
6.F - PRODUCTIVE FOREST LANDS
7.G - OTHER

1. PFC REG. ENTERED BEFORE 1/1/72
2. PFC REG. ENTERED AFTER 12/31/71
3. PFC SPECIAL CLASSIFICATION
4. COUNTY FOREST CROP
5. MFL OPEN ENTERED AFTER 2004
6. MFL CLOSED ENTERED AFTER 2004
7. MFL OPEN ENTERED BEFORE 2005
8. MFL CLOSED ENTERED BEFORE 2005

1. FEDERAL
2. STATE
3. COUNTY
4. OTHER

EXEMPT FROM GEN.
PROPERTY TAX

TOTAL
ACRES
THIS
LINE

PARCEL NUMBER	SCHOOL DIST.	VOL/PAGE - REG. DEEDS	TOTAL ACRES OF DESC.	ACREAGE & VALUE OF DESCRIPTION SUBJECT TO GENERAL PROPERTY TAX					6. MFL CLOSED ENTERED AFTER 2004 7. MFL OPEN ENTERED BEFORE 2005 8. MFL CLOSED ENTERED BEFORE 2005			EXEMPT FROM GEN. PROPERTY TAX		ACRES THIS LINE
NAME & ADDRESS	SEC. TN. RANGE DESCRIPTION OF PROPERTY		C O D E	ACRES	LAND VALUE	IMPROVEMENT VALUE	TOTAL VALUE	C O D E	ACRES	VALUE	C O D E	ACRES		
23251 0364.0000 03640000 TYLER J SMITH 2419 8TH STREET MONROE, WI, 53566	MONROE SCHOOL DISTRICT 3682 2419 8TH ST City of Monroe - Not In TID BRIDGE WEST ADDITIONLOT 13		A	0.17	\$21,600	\$222,200	\$243,800						0.17	
23251 0365.0000 03650000 Scott Golackson PO Box 452 Monroe, WI, 53566	MONROE SCHOOL DISTRICT 3682 2409 8TH ST City of Monroe - Not In TID BRIDGE WEST ADDITIONLOT 14		A	0.17	\$21,600	\$188,400	\$210,000						0.17	
23251 0366.0000 03660000 DARRON HATCH 2403 8TH STREET MONROE, WI, 53566	MONROE SCHOOL DISTRICT 3682 2403 8TH ST City of Monroe - Not In TID BRIDGE WEST ADDITIONLOT 15		A	0.17	\$21,600	\$256,500	\$278,100						0.17	
23251 0367.0000 03670000 ALEXANDER C LENTZ, OLIVIA A LENTZ 2223 8TH STREET MONROE, WI, 53566	MONROE SCHOOL DISTRICT 3682 2223 8TH ST City of Monroe - Not In TID BRIDGE WEST ADDITIONW 45 FT LOT 16 W 45 FT OF S 51 1/3 FT LOT 17		A	0.12	\$16,200	\$182,900	\$199,100						0.12	

YEAR 2025	State No.
--------------	-----------

ASSESSMENT ROLL FOR MONROE Green COUNTY

KEY TO
CODES

1.A - RESIDENTIAL
2.B - COMMERCIAL
3.C - MANUFACTURING
4.D - AGRICULTURAL

5.E - UNDEVELOPED
5m - AGRICULTURAL FOREST
6.F - PRODUCTIVE FOREST LANDS
7.G - OTHER

1. PFC REG. ENTERED BEFORE 1/1/72
2. PFC REG. ENTERED AFTER 12/31/71
3. PFC SPECIAL CLASSIFICATION
4. COUNTY FOREST CROP
5. MFL OPEN ENTERED AFTER 2004
6. MFL CLOSED ENTERED AFTER 2004
7. MFL OPEN ENTERED BEFORE 2005
8. MFL CLOSED ENTERED BEFORE 2005

1. FEDERAL
2. STATE
3. COUNTY
4. OTHER

EXEMPT FROM GEN.
PROPERTY TAX

TOTAL
ACRES
THIS
LINE

PARCEL NUMBER	SCHOOL DIST.	VOL/PAGE - REG. DEEDS	TOTAL ACRES OF DESC.	ACREAGE & VALUE OF DESCRIPTION SUBJECT TO GENERAL PROPERTY TAX						6. MFL CLOSED ENTERED AFTER 2004 7. MFL OPEN ENTERED BEFORE 2005 8. MFL CLOSED ENTERED BEFORE 2005		EXEMPT FROM GEN. PROPERTY TAX		ACRES THIS LINE
NAME & ADDRESS		SEC. TN. RANGE DESCRIPTION OF PROPERTY	C O D E	ACRES	LAND VALUE	IMPROVEMENT VALUE	TOTAL VALUE	C O D E	ACRES	VALUE	C O D E	ACRES		
23251 0368.0000 03680000 ANTHONY E PETITJEAN, KRISTINA PETITJEAN 2227 8TH STREET MONROE, WI, 53566	MONROE SCHOOL DISTRICT 3682	2227 8TH ST City of Monroe - Not In TID BRIDGE WEST ADDITIONCOM 45 FT E SW COR LOT 16 TH N 120 FT TH E 60 FT TO W LN 24TH AVE TH S 120 FT TH W POB; ALSO E 15 FT OF ABOVE PCL BNG PRT OF VAC PORTION OF 24TH AVE	A	0.17	\$21,600	\$229,500	\$251,100						0.17	
23251 0369.0000 03690000 DANETTE L WILLIAMS, BETSY A KRANTZ 725 24TH AVENUE MONROE, WI, 53566	MONROE SCHOOL DISTRICT 3682	725 24TH AVE City of Monroe - Not In TID BRIDGE WEST ADDITIONN 17 1/3 FT LOT 17 & ALL LOT 18; ALSO PRT OF W 15 FT OF VAC 24TH AVE LYG E OF & CONTIG TO DESC LOTS	A	0.21	\$27,100	\$250,300	\$277,400						0.21	
23251 0370.0000 03700000 MONICA K INDERGAND 726 24TH AVENUE MONROE, WI, 53566	MONROE SCHOOL DISTRICT 3682	726 24TH AVE City of Monroe - Not In TID BRIDGE WEST ADDITIONLOT 19 & S 17 FT LOT 31	A	0.21	\$27,000	\$154,500	\$181,500						0.21	
23251 0371.0000 03710000 LEE I BINKLEY, NINA L BINKLEY 2435 8TH STREET MONROE, WI, 53566	MONROE SCHOOL DISTRICT 3682	726 25TH AVE City of Monroe - Not In TID BRIDGE WEST ADDITIONLOT 20	A	0.15	\$19,400	\$7,300	\$26,700						0.15	

YEAR
2025

State No.

ASSESSMENT ROLL FOR MONROE Green COUNTYKEY TO
CODES1.A - RESIDENTIAL
2.B - COMMERCIAL
3.C - MANUFACTURING
4.D - AGRICULTURAL5. **E** - UNDEVELOPED
5**m** - AGRICULTURAL FOREST
6. **F** - PRODUCTIVE FOREST LANDS
7. **G** - OTHER1. PFC REG. ENTERED BEFORE 1/1/72
2. PFC REG. ENTERED AFTER 12/31/71
3. PFC SPECIAL CLASSIFICATION
4. COUNTY FOREST CROP
5. MFL OPEN ENTERED AFTER 2004
6. MFL CLOSED ENTERED AFTER 2004
7. MFL OPEN ENTERED BEFORE 2005
8. MFL CLOSED ENTERED BEFORE 20051. FEDERAL
2. STATE
3. COUNTY
4. OTHEREXEMPT FROM GEN.
PROPERTY TAX**TOTAL
ACRES
THIS
LINE**

PARCEL NUMBER	SCHOOL DIST.	VOL/PAGE - REG. DEEDS	TOTAL ACRES OF DESC.	ACREAGE & VALUE OF DESCRIPTION SUBJECT TO GENERAL PROPERTY TAX				6. MFL CLOSED ENTERED AFTER 2004 7. MFL OPEN ENTERED BEFORE 2005 8. MFL CLOSED ENTERED BEFORE 2005			EXEMPT FROM GEN. PROPERTY TAX		ACRES THIS LINE
NAME & ADDRESS	SEC. TN. RANGE DESCRIPTION OF PROPERTY	C O D E	ACRES	LAND VALUE	IMPROVEMENT VALUE	TOTAL VALUE	C O D E	ACRES	VALUE	C O D E	ACRES		
23251 0371.1000 03711000 LEE I BINKLEY, NINA L BINKLEY 2435 8TH STREET MONROE, WI, 53566	MONROE SCHOOL DISTRICT 3682 719 25TH AVE City of Monroe - Not In TID BRIDGE WEST ADDITIONLOT 30	A	0.15	\$19,400	\$13,500	\$32,900						0.15	
23251 0372.0000 03720000 CHRISTOPHER D LOVETT, ELIZABETH A LOVETT 726 25TH AVENUE MONROE, WI, 53566	MONROE SCHOOL DISTRICT 3682 726 25TH AVE City of Monroe - Not In TID BRIDGE WEST ADDITIONLOT 21 N 45 FT LOT 23	A	0.17	\$21,600	\$169,900	\$191,500						0.17	
23251 0373.0000 03730000 PATSY L LABORDE 2509 8TH STREET MONROE, WI, 53566	MONROE SCHOOL DISTRICT 3682 2509 8TH ST City of Monroe - Not In TID BRIDGE WEST ADDITIONLOT 22	A	0.17	\$21,600	\$101,100	\$122,700						0.17	
23251 0374.0000 03740000 TODD R MEIER, SUZANNE R MEIER 2505 8TH STREET MONROE, WI, 53566	MONROE SCHOOL DISTRICT 3682 2505 8TH ST City of Monroe - Not In TID BRIDGE WEST ADDITIONS 75 FT LOT 23	A	0.10	\$13,500	\$234,200	\$247,700						0.10	

YEAR 2025	State No.
--------------	-----------

ASSESSMENT ROLL FOR MONROE Green COUNTY

KEY TO
CODES

1.A - RESIDENTIAL
2.B - COMMERCIAL
3.C - MANUFACTURING
4.D - AGRICULTURAL

5.E - UNDEVELOPED
5m - AGRICULTURAL FOREST
6.F - PRODUCTIVE FOREST LANDS
7.G - OTHER

1. PFC REG. ENTERED BEFORE 1/1/72
2. PFC REG. ENTERED AFTER 12/31/71
3. PFC SPECIAL CLASSIFICATION
4. COUNTY FOREST CROP
5. MFL OPEN ENTERED AFTER 2004
6. MFL CLOSED ENTERED AFTER 2004
7. MFL OPEN ENTERED BEFORE 2005
8. MFL CLOSED ENTERED BEFORE 2005

1. FEDERAL
2. STATE
3. COUNTY
4. OTHER

EXEMPT FROM GEN.
PROPERTY TAX

TOTAL
ACRES
THIS
LINE

	PARCEL NUMBER	SCHOOL DIST.	VOL/PAGE - REG. DEEDS	TOTAL ACRES OF DESC.	ACREAGE & VALUE OF DESCRIPTION SUBJECT TO GENERAL PROPERTY TAX						6. MFL CLOSED ENTERED AFTER 2004 7. MFL OPEN ENTERED BEFORE 2005 8. MFL CLOSED ENTERED BEFORE 2005		EXEMPT FROM GEN. PROPERTY TAX		ACRES THIS LINE
	NAME & ADDRESS		SEC. TN. RANGE DESCRIPTION OF PROPERTY	C O D E	ACRES	LAND VALUE	IMPROVEMENT VALUE	TOTAL VALUE	C O D E	ACRES	VALUE	C O D E	ACRES		
413	23251 0376.0000 03760000	MONROE SCHOOL DISTRICT 3682		A	0.17	\$21,600	\$202,200	\$223,800						0.17	
	ROBERT J KOCH 802 25TH AVENUE MONROE, WI, 53566		802 25TH AVE City of Monroe - Not In TID BRIDGE WEST ADDITIONN 60 FT LOT 24 N 60 FT LOT 25												
414	23251 0377.0000 03770000	MONROE SCHOOL DISTRICT 3682		A	0.17	\$21,600	\$182,000	\$203,600						0.17	
	DENNIS D SCHLIEM, LAUREL D SCHLIEM 808 25TH AVENUE MONROE, WI, 53566		808 25TH AVE City of Monroe - Not In TID BRIDGE WEST ADDITIONS 60 FT LOT 24 S 60 FT LOT 25												
415	23251 0378.0000 03780000	MONROE SCHOOL DISTRICT 3682		A	0.17	\$21,600	\$199,300	\$220,900						0.17	
	JOSHUA E GRIGSBY 814 25TH AVENUE MONROE, WI, 53566		814 25TH AVE City of Monroe - Not In TID BRIDGE WEST ADDITIONLOT 26												
416	23251 0379.0000 03790000	MONROE SCHOOL DISTRICT 3682		A	0.17	\$21,600	\$199,400	\$221,000						0.17	
	JENNIFER GILLE 2511 9th Street Monroe, WI, 53566		2511 9TH ST City of Monroe - Not In TID BRIDGE WEST ADDITIONLOT 27												

YEAR
2025

State No.

ASSESSMENT ROLL FOR MONROE Green COUNTYKEY TO
CODES1.A - RESIDENTIAL
2.B - COMMERCIAL
3.C - MANUFACTURING
4.D - AGRICULTURAL5. **E** - UNDEVELOPED
5**m** - AGRICULTURAL FOREST
6. **F** - PRODUCTIVE FOREST LANDS
7. **G** - OTHER1. PFC REG. ENTERED BEFORE 1/1/72
2. PFC REG. ENTERED AFTER 12/31/71
3. PFC SPECIAL CLASSIFICATION
4. COUNTY FOREST CROP
5. MFL OPEN ENTERED AFTER 2004
6. MFL CLOSED ENTERED AFTER 2004
7. MFL OPEN ENTERED BEFORE 2005
8. MFL CLOSED ENTERED BEFORE 20051. FEDERAL
2. STATE
3. COUNTY
4. OTHEREXEMPT FROM GEN.
PROPERTY TAX**TOTAL
ACRES
THIS
LINE**

PARCEL NUMBER	SCHOOL DIST.	VOL/PAGE - REG. DEEDS	TOTAL ACRES OF DESC.	ACREAGE & VALUE OF DESCRIPTION SUBJECT TO GENERAL PROPERTY TAX						6. MFL CLOSED ENTERED AFTER 2004 7. MFL OPEN ENTERED BEFORE 2005 8. MFL CLOSED ENTERED BEFORE 2005		EXEMPT FROM GEN. PROPERTY TAX		ACRES THIS LINE
NAME & ADDRESS	SEC. TN. RANGE DESCRIPTION OF PROPERTY	C O D E	ACRES	LAND VALUE	IMPROVEMENT VALUE	TOTAL VALUE	C O D E	ACRES	VALUE	C O D E	ACRES			
23251 0380.0000 03800000 MONROE SCHOOL DISTRICT 3682 RANDY LEE STEPHENSON, GINGER R STEPHENSON 822 25TH AVENUE MONROE, WI, 53566	822 25TH AVE City of Monroe - Not In TID BRIDGE WEST ADDITIONN 70 FT LOT 28	A	0.10	\$12,600	\$161,400	\$174,000						0.10		
23251 0381.0000 03810000 MONROE SCHOOL DISTRICT 3682 ETHAN RUPP 2503 9TH STREET MONROE, WI, 53566	2503 9TH ST City of Monroe - Not In TID BRIDGE WEST ADDITIONS 73 FT LOT 28	A	0.10	\$13,100	\$162,100	\$175,200						0.10		
23251 0382.0000 03820000 MONROE SCHOOL DISTRICT 3682 LOUIS F SCHERER, GLORIA SCHERER 720 25TH AVENUE MONROE , WI, 53566	720 25TH AVE City of Monroe - Not In TID BRIDGE WEST ADDITIONLOT 29	A	0.12	\$15,500	\$170,200	\$185,700						0.12		
23251 0384.0000 03840000 MONROE SCHOOL DISTRICT 3682 C/O JACOBS AUTO SHINE BRENDA L JACOBS 1341 17TH STREET MONROE, WI, 53566	1341 17TH ST City of Monroe - Not In TID BRODHEADS ADDITION BLOCK 1 E 48.3 FT OF LOT 1	B	0.12	\$3,800	\$127,500	\$131,300						0.12		

YEAR 2025	State No.
--------------	-----------

ASSESSMENT ROLL FOR MONROE Green COUNTY

KEY TO
CODES

1.A - RESIDENTIAL
2.B - COMMERCIAL
3.C - MANUFACTURING
4.D - AGRICULTURAL

5.E - UNDEVELOPED
5m - AGRICULTURAL FOREST
6.F - PRODUCTIVE FOREST LANDS
7.G - OTHER

1. PFC REG. ENTERED BEFORE 1/1/72
2. PFC REG. ENTERED AFTER 12/31/71
3. PFC SPECIAL CLASSIFICATION
4. COUNTY FOREST CROP
5. MFL OPEN ENTERED AFTER 2004
6. MFL CLOSED ENTERED AFTER 2004
7. MFL OPEN ENTERED BEFORE 2005
8. MFL CLOSED ENTERED BEFORE 2005

1. FEDERAL
2. STATE
3. COUNTY
4. OTHER

EXEMPT FROM GEN.
PROPERTY TAX

TOTAL
ACRES
THIS
LINE

PARCEL NUMBER	SCHOOL DIST.	VOL/PAGE - REG. DEEDS	TOTAL ACRES OF DESC.	ACREAGE & VALUE OF DESCRIPTION SUBJECT TO GENERAL PROPERTY TAX					6. MFL CLOSED ENTERED AFTER 2004 7. MFL OPEN ENTERED BEFORE 2005 8. MFL CLOSED ENTERED BEFORE 2005			EXEMPT FROM GEN. PROPERTY TAX		ACRES THIS LINE
NAME & ADDRESS	SEC. TN. RANGE DESCRIPTION OF PROPERTY	C O D E	ACRES	LAND VALUE	IMPROVEMENT VALUE	TOTAL VALUE	C O D E	ACRES	VALUE	C O D E	ACRES			
23251 0385.0000 03850000 MONROE SCHOOL DISTRICT 3682 SCHINDLER CHRISTOPHER R LVG TRUST 1335 17TH STREET MONROE, WI, 53566	1335 17TH ST City of Monroe - Not In TID BRODHEADS ADDITION BLOCK 1COM 48.3 FT W OF SE COR LOT 1 TH W 123.5 FT TH N 105 FT TH E 123.3 FT TH S 105 FT TO POB, BNG W 8.9 FT LOF 1 & ALL LOTS 2 & 3, EXC LOT 1 CSM 1023	B	0.26	\$8,500	\$549,300	\$557,800						0.26		
23251 0386.0000 03860000 MONROE SCHOOL DISTRICT 3682 P & P INVESTMENTS LLC 1301 15TH AVE MONROE, WI, 53566	1317 17TH ST City of Monroe - Not In TID BRODHEADS ADDITION BLOCK 1CSM 3649 (V14-P11) LOT 1, IN FRAC LOT 1 BNG PRT LOTS 4 & 5(PRT POS V15-P105)	B	0.07	\$2,800	\$295,200	\$298,000						0.07		
23251 0386.1000 03861000 MONROE SCHOOL DISTRICT 3682 SCHINDLER CHRISTOPHER R LVG TRUST 1335 17TH STREET MONROE, WI, 53566	1323 17th St City of Monroe - Not In TID BRODHEADS ADDITION BLOCK 1 CSM 1023 (V3-P215) LOT 1, BNG PRT LOTS 3 & 4, IN FL 1 SEC 3	B	0.08	\$2,600	\$24,800	\$27,400						0.08		
23251 0386.2000 03862000 MONROE SCHOOL DISTRICT 3682 P & P INVESTMENTS LLC 1301 15TH AVE MONROE, WI, 53566	1321 17TH ST City of Monroe - Not In TID BRODHEADS ADDITION BLOCK 1CSM 3649 (V14-P11) LOT 2 IN FRAC LOT 1, BNG PRT LOTS 4 & 5(PRT POS V15-P105)	B	0.06	\$3,100	\$165,400	\$168,500						0.06		

YEAR 2025	State No.
--------------	-----------

ASSESSMENT ROLL FOR MONROE Green COUNTY

KEY TO
CODES

1.A - RESIDENTIAL
2.B - COMMERCIAL
3.C - MANUFACTURING
4.D - AGRICULTURAL

5.E - UNDEVELOPED
5m - AGRICULTURAL FOREST
6.F - PRODUCTIVE FOREST LANDS
7.G - OTHER

1. PFC REG. ENTERED BEFORE 1/1/72
2. PFC REG. ENTERED AFTER 12/31/71
3. PFC SPECIAL CLASSIFICATION
4. COUNTY FOREST CROP
5. MFL OPEN ENTERED AFTER 2004
6. MFL CLOSED ENTERED AFTER 2004
7. MFL OPEN ENTERED BEFORE 2005
8. MFL CLOSED ENTERED BEFORE 2005

1. FEDERAL
2. STATE
3. COUNTY
4. OTHER

EXEMPT FROM GEN.
PROPERTY TAX

TOTAL
ACRES
THIS
LINE

PARCEL NUMBER	SCHOOL DIST.	VOL/PAGE - REG. DEEDS	TOTAL ACRES OF DESC.	ACREAGE & VALUE OF DESCRIPTION SUBJECT TO GENERAL PROPERTY TAX					6. MFL CLOSED ENTERED AFTER 2004 7. MFL OPEN ENTERED BEFORE 2005 8. MFL CLOSED ENTERED BEFORE 2005			EXEMPT FROM GEN. PROPERTY TAX		ACRES THIS LINE
NAME & ADDRESS		SEC. TN. RANGE DESCRIPTION OF PROPERTY	C O D E	ACRES	LAND VALUE	IMPROVEMENT VALUE	TOTAL VALUE	C O D E	ACRES	VALUE	C O D E	ACRES		
23251 0387.0000 03870000 GW SANDERS LLC 1315 17TH STREET MONROE, WI, 53566	MONROE SCHOOL DISTRICT 3682	1315 17TH ST City of Monroe - Not In TID BRODHEADS ADDITION BLOCK 1 LOT 5 & E 17.8 FT LOT 6 EXC LOT 1 CSM 3649 (V14-P11)	B	0.16	\$5,100	\$453,800	\$458,900						0.16	
23251 0388.0000 03880000 JELAYNE UNDERWOOD 1308 16 1/2 Street Monroe, WI, 53566	MONROE SCHOOL DISTRICT 3682	1308 16TH 1/2 ST City of Monroe - Not In TID BRODHEADS ADDITION BLOCK 1 W 39.4 FT LOT 6	A	0.10	\$10,500	\$97,700	\$108,200						0.10	
23251 0389.0000 03890000 J CONWAY RENTALS LLC 2021 12TH STREET MONROE, WI, 53566	MONROE SCHOOL DISTRICT 3682	1618 13TH AVE City of Monroe - Not In TID BRODHEADS ADDITION BLOCK 1N 50 FT LOT 7	A	0.07	\$7,100	\$135,200	\$142,300						0.07	
23251 0390.0000 03900000 NETTS SPORTS BAR LLC 1301 17TH STREET MONROE, WI, 53566	MONROE SCHOOL DISTRICT 3682	1301 17TH ST City of Monroe - Not In TID BRODHEADS ADDITION BLOCK 1LOT 7 EXC N 50 FT, WITH EASEMENT	B	0.07	\$3,500	\$433,000	\$436,500						0.07	

YEAR 2025	State No.
--------------	-----------

ASSESSMENT ROLL FOR MONROE Green COUNTY

KEY TO
CODES

1.A - RESIDENTIAL
2.B - COMMERCIAL
3.C - MANUFACTURING
4.D - AGRICULTURAL

5.E - UNDEVELOPED
5m - AGRICULTURAL FOREST
6.F - PRODUCTIVE FOREST LANDS
7.G - OTHER

1. PFC REG. ENTERED BEFORE 1/1/72
2. PFC REG. ENTERED AFTER 12/31/71
3. PFC SPECIAL CLASSIFICATION
4. COUNTY FOREST CROP
5. MFL OPEN ENTERED AFTER 2004
6. MFL CLOSED ENTERED AFTER 2004
7. MFL OPEN ENTERED BEFORE 2005
8. MFL CLOSED ENTERED BEFORE 2005

1. FEDERAL
2. STATE
3. COUNTY
4. OTHER

EXEMPT FROM GEN.
PROPERTY TAX

TOTAL
ACRES
THIS
LINE

PARCEL NUMBER	SCHOOL DIST.	VOL/PAGE - REG. DEEDS	TOTAL ACRES OF DESC.	ACREAGE & VALUE OF DESCRIPTION SUBJECT TO GENERAL PROPERTY TAX					6. MFL CLOSED ENTERED AFTER 2004 7. MFL OPEN ENTERED BEFORE 2005 8. MFL CLOSED ENTERED BEFORE 2005			EXEMPT FROM GEN. PROPERTY TAX		ACRES THIS LINE
NAME & ADDRESS	SEC. TN. RANGE DESCRIPTION OF PROPERTY		C O D E	ACRES	LAND VALUE	IMPROVEMENT VALUE	TOTAL VALUE	C O D E	ACRES	VALUE	C O D E	ACRES		
23251 0391.0000 03910000 JIM M KLITZKE 2016 28TH STREET MONROE, WI, 53566	MONROE SCHOOL DISTRICT 3682	1619 13TH AVE City of Monroe - Not In TID BRODHEAD'S ADDITION BLOCK 2LOTS 1 & 2	A	0.25	\$26,000	\$207,000	\$233,000						0.25	
23251 0391.1000 03911000 TODD R SMITH 1215 17TH STREET MONROE, WI, 53566	MONROE SCHOOL DISTRICT 3682	1215 17TH ST City of Monroe - Not In TID BRODHEADS ADDITION BLOCK 2LOT 3; E2 LOT 4	B	0.19	\$10,900	\$179,000	\$189,900						0.19	
23251 0391.2000 03912000 JAMES P CONNORS, RANELE R CONNORS 2120 12TH STREET MONROE, WI, 53566	MONROE SCHOOL DISTRICT 3682	1205 17TH ST City of Monroe - Not In TID BRODHEADS ADDITION BLOCK 2LOT 5, EXC COM SW COR LOT 5 TH N ALG W LINE LOT 5 10 FT TH SELY 31.62 FT TO POINT ON S LINE LOT 5 TH W ALG S LINE 30 FT POB, BNG PRT LOT 5; W2 LOT 4	B	0.20	\$11,000	\$195,300	\$206,300						0.20	
23251 0392.0000 03920000 Sheri A. Will 1115 17th St. Monroe, WI, 53566	MONROE SCHOOL DISTRICT 3682	1115 17TH ST City of Monroe - Not In TID BRODHEADS ADDITION BLOCK 3W 22 FT LOT 2 E 61.5 FT LOT 3	A	0.20	\$21,400	\$98,300	\$119,700						0.20	

YEAR
2025

State No.

ASSESSMENT ROLL FOR MONROE Green COUNTYKEY TO
CODES1.A - RESIDENTIAL
2.B - COMMERCIAL
3.C - MANUFACTURING
4.D - AGRICULTURAL5.E - UNDEVELOPED
5m - AGRICULTURAL FOREST
6.F - PRODUCTIVE FOREST LANDS
7.G - OTHER1. PFC REG. ENTERED BEFORE 1/1/72
2. PFC REG. ENTERED AFTER 12/31/71
3. PFC SPECIAL CLASSIFICATION
4. COUNTY FOREST CROP
5. MFL OPEN ENTERED AFTER 2004
6. MFL CLOSED ENTERED AFTER 2004
7. MFL OPEN ENTERED BEFORE 2005
8. MFL CLOSED ENTERED BEFORE 20051. FEDERAL
2. STATE
3. COUNTY
4. OTHEREXEMPT FROM GEN.
PROPERTY TAX**TOTAL
ACRES
THIS
LINE**

PARCEL NUMBER	SCHOOL DIST.	VOL/PAGE - REG. DEEDS	TOTAL ACRES OF DESC.	ACREAGE & VALUE OF DESCRIPTION SUBJECT TO GENERAL PROPERTY TAX						6. MFL CLOSED ENTERED AFTER 2004 7. MFL OPEN ENTERED BEFORE 2005 8. MFL CLOSED ENTERED BEFORE 2005		EXEMPT FROM GEN. PROPERTY TAX		ACRES THIS LINE
NAME & ADDRESS	SEC. TN. RANGE DESCRIPTION OF PROPERTY	C O D E	ACRES	LAND VALUE	IMPROVEMENT VALUE	TOTAL VALUE	C O D E	ACRES	VALUE	C O D E	ACRES			
23251 0392.1000 03921000 MONROE SCHOOL DISTRICT 3682 ZILMER RILEY POST 84 AMERICAN LEGION 1627 12TH AVENUE MONROE, WI, 53566	1627 12TH AVE City of Monroe - Not In TID BRODHEADS ADDITION BLOCK 3LOT 1 & E 44 FT LOT 2 (PARTIALLY EXEMPT)	B	0.26	\$8,000	\$43,900	\$51,900						0.26		
23251 0393.0000 03930000 MONROE SCHOOL DISTRICT 3682 Cheryl Notter, f/k/a Cheryl L. Brown 1109 17th Street Monroe, WI, 53566	1109 17TH ST City of Monroe - Not In TID BRODHEADS ADDITION BLOCK 3LOT 4 EXC W 2 FT & W 6 FT OF LOT 3	A	0.16	\$17,900	\$142,300	\$160,200						0.16		
23251 0393.1000 03931000 MONROE SCHOOL DISTRICT 3682 Stephen Hammel 1105 17th ST Monroe, WI, 53566	1105 17TH ST City of Monroe - Not In TID BRODHEADS ADDITION BLOCK 3LOT 5; W 2 FT LOT 4	A	0.16	\$17,300	\$188,900	\$206,200						0.16		
23251 0394.0000 03940000 MONROE SCHOOL DISTRICT 3682 Underground Real Estate LLC 2636 3rd Ave Monroe, WI, 53566	1124 17TH ST City of Monroe - Not In TID BRODHEADS ADDITION BLOCK 4LOTS 1, 2 & 3	B	0.38	\$19,200	\$68,800	\$88,000						0.38		

YEAR
2025

State No.

ASSESSMENT ROLL FOR MONROE Green COUNTY

KEY TO
CODES1.A - RESIDENTIAL
2.B - COMMERCIAL
3.C - MANUFACTURING
4.D - AGRICULTURAL5.E - UNDEVELOPED
5m - AGRICULTURAL FOREST
6.F - PRODUCTIVE FOREST LANDS
7.G - OTHER1. PFC REG. ENTERED BEFORE 1/1/72
2. PFC REG. ENTERED AFTER 12/31/71
3. PFC SPECIAL CLASSIFICATION
4. COUNTY FOREST CROP
5. MFL OPEN ENTERED AFTER 2004
6. MFL CLOSED ENTERED AFTER 2004
7. MFL OPEN ENTERED BEFORE 2005
8. MFL CLOSED ENTERED BEFORE 20051. FEDERAL
2. STATE
3. COUNTY
4. OTHEREXEMPT FROM GEN.
PROPERTY TAXTOTAL
ACRES
THIS
LINE

PARCEL NUMBER	SCHOOL DIST.	VOL/PAGE - REG. DEEDS	TOTAL ACRES OF DESC.	ACREAGE & VALUE OF DESCRIPTION SUBJECT TO GENERAL PROPERTY TAX								EXEMPT FROM GEN. PROPERTY TAX		TOTAL ACRES THIS LINE
NAME & ADDRESS	SEC. TN. RANGE DESCRIPTION OF PROPERTY	C O D E	ACRES	LAND VALUE	IMPROVEMENT VALUE	TOTAL VALUE	C O D E	ACRES	VALUE	C O D E	ACRES			
437 23251 0395.0000 03950000 Kathy Mundth-Willis, Jerrad Mundth 27 Dawn Vista Drive Belmont, WI, 53510	MONROE SCHOOL DISTRICT 3682 1110 17TH ST City of Monroe - Not In TID BRODHEAD'S ADDITION BLOCK 4LOT 4	A	0.16	\$16,800	\$127,000	\$143,800								0.16
438 23251 0396.0000 03960000 RICHARD C MEIER 2306 KENNEDY DRIVE JANESVILLE, WI, 53545	MONROE SCHOOL DISTRICT 3682 1102 17TH ST City of Monroe - Not In TID BRODHEADS ADDITION BLOCK 4LOT 5	B	0.16	\$8,800	\$147,700	\$156,500								0.16
439 23251 0397.0000 03970000 BKK Revocable Trust dated March 5, 2024 W5107 Round Grove Road Monroe, WI, 53566	MONROE SCHOOL DISTRICT 3682 1721 13TH AVE City of Monroe - Not In TID BRODHEADS ADDITION BLOCK 5LOT 1	B	0.15	\$8,200	\$69,600	\$77,800								0.15
440 23251 0397.1000 03971000 BRANDT RON PROPERTIES LLC 1701 13TH AVENUE MONROE, WI, 53566	MONROE SCHOOL DISTRICT 3682 1701 13TH AVE City of Monroe - Not In TID BRODHEADS ADDITIONCSM 2121 (V7-P65) LOT 1 PRT FRAC LOT 1 SEC 3	B	0.50	\$14,200	\$164,800	\$179,000								0.50

YEAR 2025	State No.
--------------	-----------

ASSESSMENT ROLL FOR MONROE Green COUNTY

KEY TO
CODES

1.A - RESIDENTIAL
2.B - COMMERCIAL
3.C - MANUFACTURING
4.D - AGRICULTURAL

5.E - UNDEVELOPED
5m - AGRICULTURAL FOREST
6.F - PRODUCTIVE FOREST LANDS
7.G - OTHER

1. PFC REG. ENTERED BEFORE 1/1/72
2. PFC REG. ENTERED AFTER 12/31/71
3. PFC SPECIAL CLASSIFICATION
4. COUNTY FOREST CROP
5. MFL OPEN ENTERED AFTER 2004
6. MFL CLOSED ENTERED AFTER 2004
7. MFL OPEN ENTERED BEFORE 2005
8. MFL CLOSED ENTERED BEFORE 2005

1. FEDERAL
2. STATE
3. COUNTY
4. OTHER

EXEMPT FROM GEN.
PROPERTY TAX

TOTAL
ACRES
THIS
LINE

PARCEL NUMBER	SCHOOL	VOL/PAGE	REG. DEEDS	TOTAL ACRES	ACREAGE & VALUE OF DESCRIPTION						6. MFL CLOSED ENTERED AFTER 2004 7. MFL OPEN ENTERED BEFORE 2005 8. MFL CLOSED ENTERED BEFORE 2005		EXEMPT FROM GEN. PROPERTY TAX		ACRES THIS LINE
	DIST.	OF DESC.			SUBJECT TO GENERAL PROPERTY TAX										
NAME & ADDRESS		SEC. TN. RANGE DESCRIPTION OF PROPERTY		C O D E	ACRES	LAND VALUE	IMPROVEMENT VALUE	TOTAL VALUE	C O D E	ACRES	VALUE	C O D E	ACRES		
23251 0397.2000 03972000 TODD R SMITH 1215 17TH STREET MONROE, WI, 53566		MONROE SCHOOL DISTRICT 3682 17th St City of Monroe - Not In TID BRODHEADS ADDITION BLOCK 5PRT NE4 NE4, COM CNTRLN 13TH AVE PT IN LN W /EXT LN OF S LN BLK 2 BRODHEADS ADD TH W ALG S LN 149.5FT POB TH CONT W ALG SD EXT LN TO EXT CNTRLN 12TH AVE (BNG 164 FT FROM POB) TH S 100FT TH E PARLL TO S LN SD BLK 2, 164 FT TH N 100 FT POB		B	0.19	\$6,400	\$0	\$6,400						0.19	
23251 0398.0000 03980000 BKK Revocable Trust dated March 5, 2024 W5107 Round Grove Road Monroe, WI, 53566		MONROE SCHOOL DISTRICT 3682 18th St City of Monroe - Not In TID BRODHEADS ADDITION BLOCK 5LOT 2		B	0.15	\$8,200	\$0	\$8,200						0.15	
23251 0399.0000 03990000 MB GERONIMO LLC PO BOX 246 DYERSVILLE, IA, 52040-0246		MONROE SCHOOL DISTRICT 3682 1203 18th St City of Monroe - Not In TID BRODHEADS ADDITION BLOCK 5LOT 3; ALSO PRT LYG ADJ TO N LN SD LOT 3 DESC AS BEG NW COR LOT 4 BLK 5 TH W 30 FT TO CTRLN 12TH AVE EXTENDED TH N ALG C/L 5.13 FT TH S89*E 163.0 FT TH S 3.95 FT TO N LN BLK 5 TH W ALG N LN 133 FT POB (STATE ASSESSED)		C	0.15	\$0	\$0	\$0						0.15	
23251 0400.0000 04000000 MB GERONIMO LLC PO BOX 246 DYERSVILLE, IA, 52040-0246		MONROE SCHOOL DISTRICT 3682 1207 18TH ST City of Monroe - Not In TID BRODHEADS ADDITION BLOCK 5LOT 4; ALSO PRT LYG ADJ TO N LN SD LOT 4 & VAC 12TH AVE, BEG NW COR LOT 4 TH W 30 FT TO C/L 12TH AVE EXTENDED TH N ALG C/L 5.13 FT TH S89*E 163.0 FT TH S 3.95 TO N LN BLK 5 TH 133 FT POB; ALSO PT VAC ST COM SE COR LOT 3 TH S89*W 133 FT POB TH N0*W 100.13 FT TH N89*W 30.0 FT TH S0*E 100.13 FT TH N89*E 30 FT POB (STATE ASSESSED)		C	0.22	\$0	\$0	\$0						0.22	

YEAR 2025	State No.
--------------	-----------

ASSESSMENT ROLL FOR MONROE Green COUNTY

KEY TO
CODES

1.A - RESIDENTIAL
2.B - COMMERCIAL
3.C - MANUFACTURING
4.D - AGRICULTURAL

5.E - UNDEVELOPED
5m - AGRICULTURAL FOREST
6.F - PRODUCTIVE FOREST LANDS
7.G - OTHER

1. PFC REG. ENTERED BEFORE 1/1/72
2. PFC REG. ENTERED AFTER 12/31/71
3. PFC SPECIAL CLASSIFICATION
4. COUNTY FOREST CROP
5. MFL OPEN ENTERED AFTER 2004
6. MFL CLOSED ENTERED AFTER 2004
7. MFL OPEN ENTERED BEFORE 2005
8. MFL CLOSED ENTERED BEFORE 2005

1. FEDERAL
2. STATE
3. COUNTY
4. OTHER

EXEMPT FROM GEN.
PROPERTY TAX

TOTAL
ACRES
THIS
LINE

PARCEL NUMBER	SCHOOL DIST.	VOL/PAGE - REG. DEEDS	TOTAL ACRES OF DESC.	ACREAGE & VALUE OF DESCRIPTION SUBJECT TO GENERAL PROPERTY TAX						6. MFL CLOSED ENTERED AFTER 2004 7. MFL OPEN ENTERED BEFORE 2005 8. MFL CLOSED ENTERED BEFORE 2005			EXEMPT FROM GEN. PROPERTY TAX		ACRES THIS LINE
NAME & ADDRESS		SEC. TN. RANGE DESCRIPTION OF PROPERTY	C O D E	ACRES	LAND VALUE	IMPROVEMENT VALUE	TOTAL VALUE	C O D E	ACRES	VALUE	C O D E	ACRES			
23251 0401.0000 04010000 ATTN CONTROLLER SWISS COLONY INC, COLONY BRANDS INC 1112 7TH AVENUE MONROE, WI, 53566-1364	MONROE SCHOOL DISTRICT 3682	1314 18TH ST City of Monroe - Not In TID BRODHEADS ADDITION BLOCK 6LOT 1 - 6; ALSO CSM 484 (V2-P9) LOT 1 BNG PRT GOV LOT 1 SEC 3	B	1.36	\$77,100	\$1,010,300	\$1,087,400						1.36		
23251 0409.0000 04090000 KATHY M PATRICK 1801 14TH AVENUE MONROE, WI, 53566	MONROE SCHOOL DISTRICT 3682	1801 14TH AVE City of Monroe - Not In TID BRODHEADS ADDITION BLOCK 7E 50 FT OF N 58 FT LOT 1	A	0.07	\$7,300	\$121,900	\$129,200						0.07		
23251 0410.0000 04100000 JARED S NIPPLE 1807 14TH AVENUE MONROE, WI, 53566	MONROE SCHOOL DISTRICT 3682	1807 14TH AVE City of Monroe - Not In TID BRODHEADS ADDITION BLOCK 7COM 58 FT S OF NE COR LOT 1 BLK 7 TH S ALG E LN LOT 1 50 FT TH W TO N LN BLK 7 90 FT TH N TO E LN BLK 7 50 FT TH E TO N LN BLK 7 90 FT POB BNG PT LOTS 1 & 2	A	0.10	\$11,300	\$96,800	\$108,100						0.10		
23251 0411.0000 04110000 RADKE PROPERTIES MANAGEMENT LLC 1119 16TH AVENUE MONROE, WI, 53566	MONROE SCHOOL DISTRICT 3682	1332 18TH ST City of Monroe - Not In TID BRODHEADS ADDITION BLOCK 7PRT LOTS 1 & 2 COM PT ON N LN 50 W NE COR TH S 58 FT TH W 40 FT TH N 58 FT TH E 40 FT TO POB	A	0.05	\$5,800	\$132,300	\$138,100						0.05		

YEAR 2025	State No.
--------------	-----------

ASSESSMENT ROLL FOR MONROE Green COUNTY

KEY TO
CODES

1.A - RESIDENTIAL
2.B - COMMERCIAL
3.C - MANUFACTURING
4.D - AGRICULTURAL

5.E - UNDEVELOPED
5m - AGRICULTURAL FOREST
6.F - PRODUCTIVE FOREST LANDS
7.G - OTHER

1. PFC REG. ENTERED BEFORE 1/1/72
2. PFC REG. ENTERED AFTER 12/31/71
3. PFC SPECIAL CLASSIFICATION
4. COUNTY FOREST CROP
5. MFL OPEN ENTERED AFTER 2004
6. MFL CLOSED ENTERED AFTER 2004
7. MFL OPEN ENTERED BEFORE 2005
8. MFL CLOSED ENTERED BEFORE 2005

1. FEDERAL
2. STATE
3. COUNTY
4. OTHER

EXEMPT FROM GEN.
PROPERTY TAX

TOTAL
ACRES
THIS
LINE

	PARCEL NUMBER	SCHOOL DIST.	VOL/PAGE - REG. DEEDS	TOTAL ACRES OF DESC.	ACREAGE & VALUE OF DESCRIPTION SUBJECT TO GENERAL PROPERTY TAX						6. MFL CLOSED ENTERED AFTER 2004 7. MFL OPEN ENTERED BEFORE 2005 8. MFL CLOSED ENTERED BEFORE 2005			EXEMPT FROM GEN. PROPERTY TAX		ACRES THIS LINE
	NAME & ADDRESS		SEC. TN. RANGE DESCRIPTION OF PROPERTY	C O D E	ACRES	LAND VALUE	IMPROVEMENT VALUE	TOTAL VALUE	C O D E	ACRES	VALUE	C O D E	ACRES			
449	23251 0412.0000 04120000	MONROE SCHOOL DISTRICT 3682		A	0.16	\$17,800	\$146,900	\$164,700								0.16
	THERESA ERICKSON 1817 14TH AVENUE MONROE, WI, 53566															
450	23251 0413.0000 04130000	MONROE SCHOOL DISTRICT 3682		A	0.10	\$11,300	\$79,700	\$91,000								0.10
	SHERRIE S TSCHANNEN 1328 18TH STREET MONROE, WI, 53566															
451	23251 0414.0000 04140000	MONROE SCHOOL DISTRICT 3682		B	1.21	\$58,400	\$306,800	\$365,200								1.21
	ATTN CONTROLLER IVEY CORPORATION 1 MITEK PLAZA WINSLOW, IL, 61089-9700															
452	23251 0414.1000 04141000	MONROE SCHOOL DISTRICT 3682		B	0.15	\$8,700	\$260,100	\$268,800								0.15
	JJM ENTERPRISE, LLC 520 ST CLARE COURT MONROE, WI, 53566															

YEAR 2025	State No.
--------------	-----------

ASSESSMENT ROLL FOR MONROE Green COUNTY

KEY TO
CODES

1.A - RESIDENTIAL
2.B - COMMERCIAL
3.C - MANUFACTURING
4.D - AGRICULTURAL

5.E - UNDEVELOPED
5m - AGRICULTURAL FOREST
6.F - PRODUCTIVE FOREST LANDS
7.G - OTHER

1. PFC REG. ENTERED BEFORE 1/1/72
2. PFC REG. ENTERED AFTER 12/31/71
3. PFC SPECIAL CLASSIFICATION
4. COUNTY FOREST CROP
5. MFL OPEN ENTERED AFTER 2004
6. MFL CLOSED ENTERED AFTER 2004
7. MFL OPEN ENTERED BEFORE 2005
8. MFL CLOSED ENTERED BEFORE 2005

1. FEDERAL
2. STATE
3. COUNTY
4. OTHER

EXEMPT FROM GEN.
PROPERTY TAX

TOTAL
ACRES
THIS
LINE

PARCEL NUMBER	SCHOOL DIST.	VOL/PAGE - REG. DEEDS	TOTAL ACRES OF DESC.	ACREAGE & VALUE OF DESCRIPTION SUBJECT TO GENERAL PROPERTY TAX							6. MFL CLOSED ENTERED AFTER 2004 7. MFL OPEN ENTERED BEFORE 2005 8. MFL CLOSED ENTERED BEFORE 2005		EXEMPT FROM GEN. PROPERTY TAX		ACRES THIS LINE
NAME & ADDRESS		SEC. TN. RANGE DESCRIPTION OF PROPERTY		C O D E	ACRES	LAND VALUE	IMPROVEMENT VALUE	TOTAL VALUE	C O D E	ACRES	VALUE	C O D E	ACRES		
23251 0418.0000 04180000 JEFFREY J MALISZEWSKI 520 ST CLARE COURT MONROE, WI, 53566	MONROE SCHOOL DISTRICT 3682	1307 19TH ST City of Monroe - Not In TID BRODHEADS ADDITION BLOCK 7CSM 1182 (V4-P34) LOT 2 BNG PRT LOTS 7, 8 & 9		A	0.30	\$28,200	\$127,000	\$155,200						0.30	
23251 0419.0000 04190000 KAMHOLZ PROPERTIES LLC N1688 BRUNKOW ROAD JUDA, WI, 53550	MONROE SCHOOL DISTRICT 3682	1331 19TH ST City of Monroe - Not In TID BRODHEADS ADDITION BLOCK 7BEG SE COR BLK 7 TH W 87 FT TH N 54 FT TH E 87 FT TH S 54 FT POB, BNG PRT LOT 11		B	0.11	\$6,100	\$91,900	\$98,000						0.11	
23251 0420.0000 04200000 Marvin Broge 1329 19th Street Monroe, WI, 53566	MONROE SCHOOL DISTRICT 3682	1329 19TH ST City of Monroe - Not In TID BRODHEADS ADDITION BLOCK 7W 45 FT LOT 11; W 45 FT OF S 40.5 FT LOT 12		A	0.11	\$12,200	\$117,100	\$129,300						0.11	
23251 0421.0000 04210000 ANNE K HAGOPIAN 1819 14TH AVENUE MONROE, WI, 53566	MONROE SCHOOL DISTRICT 3682	1819 14TH AVE City of Monroe - Not In TID BRODHEADS ADDITION BLOCK 7COM PT E LN BLK 7 54 FT N OF SE COR SD BLK TH N 54 FT TH W 87 FT TH S 54 FT TH E 87 FT TO POB BNG PRT LOTS 11 & 12		A	0.11	\$11,700	\$152,500	\$164,200						0.11	

YEAR 2025	State No.
--------------	-----------

ASSESSMENT ROLL FOR MONROE Green COUNTY

KEY TO
CODES

1.A - RESIDENTIAL
2.B - COMMERCIAL
3.C - MANUFACTURING
4.D - AGRICULTURAL

5.E - UNDEVELOPED
5m - AGRICULTURAL FOREST
6.F - PRODUCTIVE FOREST LANDS
7.G - OTHER

1. PFC REG. ENTERED BEFORE 1/1/72
2. PFC REG. ENTERED AFTER 12/31/71
3. PFC SPECIAL CLASSIFICATION
4. COUNTY FOREST CROP
5. MFL OPEN ENTERED AFTER 2004
6. MFL CLOSED ENTERED AFTER 2004
7. MFL OPEN ENTERED BEFORE 2005
8. MFL CLOSED ENTERED BEFORE 2005

1. FEDERAL
2. STATE
3. COUNTY
4. OTHER

EXEMPT FROM GEN.
PROPERTY TAX

TOTAL
ACRES
THIS
LINE

PARCEL NUMBER	SCHOOL DIST.	VOL/PAGE - REG. DEEDS	TOTAL ACRES OF DESC.	ACREAGE & VALUE OF DESCRIPTION SUBJECT TO GENERAL PROPERTY TAX					6. MFL CLOSED ENTERED AFTER 2004 7. MFL OPEN ENTERED BEFORE 2005 8. MFL CLOSED ENTERED BEFORE 2005			EXEMPT FROM GEN. PROPERTY TAX		ACRES THIS LINE
NAME & ADDRESS		SEC. TN. RANGE DESCRIPTION OF PROPERTY		C O D E	ACRES	LAND VALUE	IMPROVEMENT VALUE	TOTAL VALUE	C O D E	ACRES	VALUE	C O D E	ACRES	
23251 0422.0000 04220000 BKK Revocable Trust dated March 5, 2024 W5107 Round Grove Road Monroe, WI, 53566	MONROE SCHOOL DISTRICT 3682	1811 13TH AVE City of Monroe - Not In TID BRODHEADS ADDITION BLOCK 8S 74' LOTS 1 & 2 S 74' OF E 42 FT LOT 3,EXC COM NW COR BLK 8 TH S 61 FT TH E 91 FT POB TH S 74 FT TH E 40 FT TH N 74 FT TH W 40 FT POB	A	0.23	\$25,000	\$126,100	\$151,100							0.23
23251 0423.0000 04230000 RADKE PROPERTIES MANAGEMENT LLC 2121 11TH STREET MONROE, WI, 53566	MONROE SCHOOL DISTRICT 3682	1220 18TH ST City of Monroe - Not In TID BRODHEADS ADDITION BLOCK 8CSM 1344 (V4-P256) LOT 1 BNG PRT LOTS 2 & 3	B	0.09	\$5,300	\$103,700	\$109,000							0.09
23251 0423.1000 04231000 BKK Revocable Trust dated March 5, 2024 W5107 Round Grove Road Monroe, WI, 53566	MONROE SCHOOL DISTRICT 3682	1224 18TH ST City of Monroe - Not In TID BRODHEADS ADDITION BLOCK 8CSM 1344 (V4-P256) LOT 2 BNG PRT LOTS 1 & 2	B	0.10	\$5,800	\$166,800	\$172,600							0.10
23251 0424.0000 04240000 BKK Revocable Trust dated March 5, 2024 W5107 Round Grove Road Monroe, WI, 53566	MONROE SCHOOL DISTRICT 3682	1218 18TH ST City of Monroe - Not In TID BRODHEADS ADDITION BLOCK 8PRT LOT 3 & 4 COM NW COR LOT 4 E 126 FT S 61 FT W 126 FT N 61 FT POB EXC 4FT X 79FT DRIVE .169A	B	0.17	\$9,600	\$172,200	\$181,800							0.17

YEAR 2025	State No.
--------------	-----------

ASSESSMENT ROLL FOR MONROE Green COUNTY

KEY TO
CODES

1.A - RESIDENTIAL
2.B - COMMERCIAL
3.C - MANUFACTURING
4.D - AGRICULTURAL

5.E - UNDEVELOPED
5m - AGRICULTURAL FOREST
6.F - PRODUCTIVE FOREST LANDS
7.G - OTHER

1. PFC REG. ENTERED BEFORE 1/1/72
2. PFC REG. ENTERED AFTER 12/31/71
3. PFC SPECIAL CLASSIFICATION
4. COUNTY FOREST CROP
5. MFL OPEN ENTERED AFTER 2004
6. MFL CLOSED ENTERED AFTER 2004
7. MFL OPEN ENTERED BEFORE 2005
8. MFL CLOSED ENTERED BEFORE 2005

1. FEDERAL
2. STATE
3. COUNTY
4. OTHER

EXEMPT FROM GEN.
PROPERTY TAX

TOTAL
ACRES
THIS
LINE

PARCEL NUMBER	SCHOOL DIST.	VOL/PAGE - REG. DEEDS	TOTAL ACRES OF DESC.	ACREAGE & VALUE OF DESCRIPTION SUBJECT TO GENERAL PROPERTY TAX					6. MFL CLOSED ENTERED AFTER 2004 7. MFL OPEN ENTERED BEFORE 2005 8. MFL CLOSED ENTERED BEFORE 2005			EXEMPT FROM GEN. PROPERTY TAX		ACRES THIS LINE
NAME & ADDRESS	SEC. TN. RANGE DESCRIPTION OF PROPERTY	C O D E	ACRES	LAND VALUE	IMPROVEMENT VALUE	TOTAL VALUE	C O D E	ACRES	VALUE	C O D E	ACRES			
23251 0425.0000 04250000 MONROE SCHOOL DISTRICT 3682 STEINMANN MARK F REV LIVING TRUST N2323 BETHEL ROAD MONROE, WI, 53566	1810 12TH AVE City of Monroe - Not In TID BRODHEADS ADDITION BLOCK 8PRT LOTS 3 & 4 COM NW COR BLK 8 TH S ALG E LN 12TH AVE 61 FT POB TH E 91 FT TH S 74 FT TH W 91 FT TH N 74 FT TO POB	B	0.22	\$13,100	\$142,900	\$156,000						0.22		
23251 0426.0000 04260000 MONROE SCHOOL DISTRICT 3682 JOHN A SCHUMACHER 1203 19TH STREET MONROE, WI, 53566	1203 19TH ST City of Monroe - Not In TID BRODHEADS ADDITION BLOCK 8W 66.5 FT LOTS 5 & 6	A	0.21	\$22,600	\$138,000	\$160,600						0.21		
23251 0427.0000 04270000 MONROE SCHOOL DISTRICT 3682 RANDALL L BLUMER 1209 19TH STREET MONROE, WI, 53566	1209 19TH ST City of Monroe - Not In TID BRODHEADS ADDITION BLOCK 8E 66.5 FT LOTS 5 & 6	A	0.21	\$22,300	\$102,500	\$124,800						0.21		
23251 0428.0000 04280000 MONROE SCHOOL DISTRICT 3682 VICKI L STAUFFACHER 1219 19TH STREET MONROE, WI, 53566	1215 19TH ST City of Monroe - Not In TID BRODHEADS ADDITION BLOCK 8 W 67 FT OF LOT 7 & W 67 FT OF S 17.5 FT LOT 8	B	0.14	\$7,800	\$191,500	\$199,300						0.14		

YEAR 2025	State No.
--------------	-----------

ASSESSMENT ROLL FOR MONROE Green COUNTY

KEY TO
CODES

1.A - RESIDENTIAL
2.B - COMMERCIAL
3.C - MANUFACTURING
4.D - AGRICULTURAL

5.E - UNDEVELOPED
5m - AGRICULTURAL FOREST
6.F - PRODUCTIVE FOREST LANDS
7.G - OTHER

1. PFC REG. ENTERED BEFORE 1/1/72
2. PFC REG. ENTERED AFTER 12/31/71
3. PFC SPECIAL CLASSIFICATION
4. COUNTY FOREST CROP
5. MFL OPEN ENTERED AFTER 2004
6. MFL CLOSED ENTERED AFTER 2004
7. MFL OPEN ENTERED BEFORE 2005
8. MFL CLOSED ENTERED BEFORE 2005

1. FEDERAL
2. STATE
3. COUNTY
4. OTHER

EXEMPT FROM GEN.
PROPERTY TAX

TOTAL
ACRES
THIS
LINE

	PARCEL NUMBER	SCHOOL DIST.	VOL/PAGE - REG. DEEDS	TOTAL ACRES OF DESC.	ACREAGE & VALUE OF DESCRIPTION SUBJECT TO GENERAL PROPERTY TAX						6. MFL CLOSED ENTERED AFTER 2004 7. MFL OPEN ENTERED BEFORE 2005 8. MFL CLOSED ENTERED BEFORE 2005		EXEMPT FROM GEN. PROPERTY TAX		ACRES THIS LINE
	NAME & ADDRESS	SEC. TN. RANGE DESCRIPTION OF PROPERTY	C O D E	ACRES	LAND VALUE	IMPROVEMENT VALUE	TOTAL VALUE	C O D E	ACRES	VALUE	C O D E	ACRES			
465	23251 0429.0000 04290000	MONROE SCHOOL DISTRICT 3682		A	0.13	\$14,000	\$94,000	\$108,000							0.13
	WILSON G BEAR JR 1223 19TH STREET MONROE, WI, 53566														
466	23251 0430.0000 04300000	MONROE SCHOOL DISTRICT 3682		A	0.15	\$16,600	\$170,600	\$187,200							0.15
	DAVID J WOERPEL 1817 13TH AVENUE MONROE, WI, 53566														
467	23251 0431.0000 04310000	MONROE SCHOOL DISTRICT 3682		A	0.41	\$32,800	\$264,600	\$297,400							0.41
	JOHN D BAUMANN, CATHERINE R DOYLE- BAUMANN 2602 22ND AVENUE MONROE, WI, 53566														
468	23251 0431.1000 04311000	MONROE SCHOOL DISTRICT 3682		B	0.41	\$23,200	\$283,400	\$306,600							0.41
	Alpine Investments and Properties LLC 1517 15th Ave Monroe, WI, 53566														

YEAR 2025	State No.
--------------	-----------

ASSESSMENT ROLL FOR MONROE Green COUNTY

KEY TO
CODES

1.A - RESIDENTIAL
2.B - COMMERCIAL
3.C - MANUFACTURING
4.D - AGRICULTURAL

5.E - UNDEVELOPED
5m - AGRICULTURAL FOREST
6.F - PRODUCTIVE FOREST LANDS
7.G - OTHER

1. PFC REG. ENTERED BEFORE 1/1/72
2. PFC REG. ENTERED AFTER 12/31/71
3. PFC SPECIAL CLASSIFICATION
4. COUNTY FOREST CROP
5. MFL OPEN ENTERED AFTER 2004
6. MFL CLOSED ENTERED AFTER 2004
7. MFL OPEN ENTERED BEFORE 2005
8. MFL CLOSED ENTERED BEFORE 2005

1. FEDERAL
2. STATE
3. COUNTY
4. OTHER

EXEMPT FROM GEN.
PROPERTY TAX

TOTAL
ACRES
THIS
LINE

PARCEL NUMBER	SCHOOL DIST.	VOL/PAGE - REG. DEEDS	TOTAL ACRES OF DESC.	ACREAGE & VALUE OF DESCRIPTION SUBJECT TO GENERAL PROPERTY TAX							6. MFL CLOSED ENTERED AFTER 2004 7. MFL OPEN ENTERED BEFORE 2005 8. MFL CLOSED ENTERED BEFORE 2005		EXEMPT FROM GEN. PROPERTY TAX		ACRES THIS LINE
NAME & ADDRESS	SEC. TN. RANGE DESCRIPTION OF PROPERTY	C O D E	ACRES	LAND VALUE	IMPROVEMENT VALUE	TOTAL VALUE	C O D E	ACRES	VALUE	C O D E	ACRES				
23251 0431.2000 04312000 MB GERONIMO LLC PO BOX 246 DYERSVILLE, IA, 52040-0246	MONROE SCHOOL DISTRICT 3682 18th St City of Monroe - Not In TID BRODHEADS ADDITION BLOCK 9 LOTS 3 - 5 (STATE ASSESSED)	C	0.61	\$0	\$0	\$0							0.61		
23251 0433.0000 04330000 SEAN LANE, BETH LANE 1107 19TH STREET MONROE, WI, 53566	MONROE SCHOOL DISTRICT 3682 1107 19TH ST City of Monroe - Not In TID BRODHEADS ADDITION BLOCK 9LOTS 6 & 7 EXC W 76 FT OF; ALL LOT 8	B	0.38	\$21,600	\$182,300	\$203,900							0.38		
23251 0433.1000 04331000 RONALD L BRANDT 1701 13TH AVENUE MONROE, WI, 53566	MONROE SCHOOL DISTRICT 3682 1103 19TH ST City of Monroe - Not In TID BRODHEADS ADDITION BLOCK 9W 76 FT LOTS 6 & 7	A	0.24	\$25,300	\$136,300	\$161,600							0.24		
23251 0434.0000 04340000 ROELLI'S RENTALS LLC S76W14098 MCSHANE DRIVE MUSKEGO, WI, 53150	MONROE SCHOOL DISTRICT 3682 1128 19TH ST City of Monroe - Not In TID BRODHEADS ADDITION BLOCK 10LOT 1 & 10 EXC W 63 FT THEREOF, FURTHER EXC THE S 23 FT OF LOT 10	A	0.18	\$19,300	\$157,100	\$176,400							0.18		

YEAR
2025

State No.

ASSESSMENT ROLL FOR MONROE Green COUNTYKEY TO
CODES1.A - RESIDENTIAL
2.B - COMMERCIAL
3.C - MANUFACTURING
4.D - AGRICULTURAL5. **E** - UNDEVELOPED
5**m** - AGRICULTURAL FOREST
6. **F** - PRODUCTIVE FOREST LANDS
7. **G** - OTHER1. PFC REG. ENTERED BEFORE 1/1/72
2. PFC REG. ENTERED AFTER 12/31/71
3. PFC SPECIAL CLASSIFICATION
4. COUNTY FOREST CROP
5. MFL OPEN ENTERED AFTER 2004
6. MFL CLOSED ENTERED AFTER 2004
7. MFL OPEN ENTERED BEFORE 2005
8. MFL CLOSED ENTERED BEFORE 20051. FEDERAL
2. STATE
3. COUNTY
4. OTHEREXEMPT FROM GEN.
PROPERTY TAX**TOTAL
ACRES
THIS
LINE**

PARCEL NUMBER	SCHOOL DIST.	VOL/PAGE - REG. DEEDS	TOTAL ACRES OF DESC.	ACREAGE & VALUE OF DESCRIPTION SUBJECT TO GENERAL PROPERTY TAX						6. MFL CLOSED ENTERED AFTER 2004 7. MFL OPEN ENTERED BEFORE 2005 8. MFL CLOSED ENTERED BEFORE 2005		EXEMPT FROM GEN. PROPERTY TAX		ACRES THIS LINE
NAME & ADDRESS	SEC. TN. RANGE DESCRIPTION OF PROPERTY	C O D E	ACRES	LAND VALUE	IMPROVEMENT VALUE	TOTAL VALUE	C O D E	ACRES	VALUE	C O D E	ACRES			
23251 0435.0000 04350000 MONROE SCHOOL DISTRICT 3682 ROBERT W WARTENWEILER, BEVERLY L GODFREY 1120 19TH ST MONROE, WI, 53566	1120 19TH ST City of Monroe - Not In TID BRODHEADS ADDITION BLOCK 10E 2 FT OF N 115 FT LOT 2; W 63 FT LOT 1; W 63 FT OF N 47.5 FT LOT 10	A	0.17	\$18,700	\$161,400	\$180,100						0.17		
23251 0436.0000 04360000 MONROE SCHOOL DISTRICT 3682 Scott DeNure, Vickie DeNure 1219 4th Street N. Monroe, WI, 53566	1112 19TH ST City of Monroe - Not In TID BRODHEADS ADDITION BLOCK 10W 63 FT LOT 2	A	0.20	\$21,300	\$177,300	\$198,600						0.20		
23251 0437.0000 04370000 MONROE SCHOOL DISTRICT 3682 JOSE L AYALA HERNANDEZ, VERONICA J SORIANO SANTOYO 1106 19TH STREET MONROE, WI, 53566	1106 19TH ST City of Monroe - Not In TID BRODHEADS ADDITION BLOCK 10E1/2 LOTS 3 & 4	A	0.20	\$21,900	\$155,900	\$177,800						0.20		
23251 0438.0000 04380000 MONROE SCHOOL DISTRICT 3682 RICK R RIESE W1907 STATE ROAD 59 ALBANY, WI, 53502-9717	1902 11TH AVE City of Monroe - Not In TID BRODHEADS ADDITION BLOCK 10W2 LOT 3 & W2 LOT 4 (POS V4-P150)	B	0.21	\$12,600	\$172,400	\$185,000						0.21		

YEAR 2025	State No.
--------------	-----------

ASSESSMENT ROLL FOR MONROE Green COUNTY

KEY TO
CODES

1.A - RESIDENTIAL
2.B - COMMERCIAL
3.C - MANUFACTURING
4.D - AGRICULTURAL

5.E - UNDEVELOPED
5m - AGRICULTURAL FOREST
6.F - PRODUCTIVE FOREST LANDS
7.G - OTHER

1. PFC REG. ENTERED BEFORE 1/1/72
2. PFC REG. ENTERED AFTER 12/31/71
3. PFC SPECIAL CLASSIFICATION
4. COUNTY FOREST CROP
5. MFL OPEN ENTERED AFTER 2004
6. MFL CLOSED ENTERED AFTER 2004
7. MFL OPEN ENTERED BEFORE 2005
8. MFL CLOSED ENTERED BEFORE 2005

1. FEDERAL
2. STATE
3. COUNTY
4. OTHER

EXEMPT FROM GEN.
PROPERTY TAX

TOTAL
ACRES
THIS
LINE

PARCEL NUMBER		SCHOOL DIST.	VOL/PAGE - REG. DEEDS	TOTAL ACRES OF DESC.		ACREAGE & VALUE OF DESCRIPTION SUBJECT TO GENERAL PROPERTY TAX							6. MFL CLOSED ENTERED AFTER 2004 7. MFL OPEN ENTERED BEFORE 2005 8. MFL CLOSED ENTERED BEFORE 2005		EXEMPT FROM GEN. PROPERTY TAX		ACRES THIS LINE
NAME & ADDRESS			SEC. TN. RANGE DESCRIPTION OF PROPERTY	C O D E	ACRES	LAND VALUE	IMPROVEMENT VALUE	TOTAL VALUE	C O D E	ACRES	VALUE	C O D E	ACRES				
23251 0438.1000 04381000 MONROE SCHOOL DISTRICT 3682 Kathleen A Leuzinger Irrevocable Trust dated July 17, 2024 1910 11th AVE Monroe, WI, 53566			1910 11TH AVE City of Monroe - Not In TID BRODHEAD'S ADDITION BLOCK 10LOT 5 EXC E 1.1 FT	A	0.20	\$22,300	\$164,400	\$186,700								0.20	
23251 0439.0000 04390000 MONROE SCHOOL DISTRICT 3682 TINA M KOCH 1101 20TH STREET MONROE, WI, 53566			1101 20TH ST City of Monroe - Not In TID BRODHEADS ADDITION BLOCK 10LOT 6 EXC EAST 1.1 FT THEREOF	A	0.20	\$22,300	\$166,000	\$188,300								0.20	
23251 0439.1000 04391000 MONROE SCHOOL DISTRICT 3682 ROBERT RUFER 1117 20TH STREET MONROE, WI, 53566			1117 20TH ST City of Monroe - Not In TID BRODHEADS ADDITION BLOCK 10E 1.1 FT LOTS 5 & 6; ALL LOT 7	A	0.21	\$23,300	\$216,400	\$239,700								0.21	
23251 0440.0000 04400000 MONROE SCHOOL DISTRICT 3682 BANKS MAYER KIM & STEPHEN TRUST 5572 SHANNON WAY WAUNAKEE, WI, 53597			1125 20TH ST City of Monroe - Not In TID BRODHEAD'S ADDITION BLOCK 10W2 LOTS 8 & 9	A	0.21	\$22,300	\$158,200	\$180,500								0.21	

YEAR
2025

State No.

ASSESSMENT ROLL FOR MONROE Green COUNTYKEY TO
CODES1.A - RESIDENTIAL
2.B - COMMERCIAL
3.C - MANUFACTURING
4.D - AGRICULTURAL5.E - UNDEVELOPED
5m - AGRICULTURAL FOREST
6.F - PRODUCTIVE FOREST LANDS
7.G - OTHER1. PFC REG. ENTERED BEFORE 1/1/72
2. PFC REG. ENTERED AFTER 12/31/71
3. PFC SPECIAL CLASSIFICATION
4. COUNTY FOREST CROP
5. MFL OPEN ENTERED AFTER 2004
6. MFL CLOSED ENTERED AFTER 2004
7. MFL OPEN ENTERED BEFORE 2005
8. MFL CLOSED ENTERED BEFORE 20051. FEDERAL
2. STATE
3. COUNTY
4. OTHEREXEMPT FROM GEN.
PROPERTY TAX**TOTAL
ACRES
THIS
LINE**

PARCEL NUMBER	SCHOOL DIST.	VOL/PAGE - REG. DEEDS	TOTAL ACRES OF DESC.	ACREAGE & VALUE OF DESCRIPTION SUBJECT TO GENERAL PROPERTY TAX							6. MFL CLOSED ENTERED AFTER 2004 7. MFL OPEN ENTERED BEFORE 2005 8. MFL CLOSED ENTERED BEFORE 2005		EXEMPT FROM GEN. PROPERTY TAX		ACRES THIS LINE
NAME & ADDRESS	SEC. TN. RANGE DESCRIPTION OF PROPERTY	C O D E	ACRES	LAND VALUE	IMPROVEMENT VALUE	TOTAL VALUE	C O D E	ACRES	VALUE	C O D E	ACRES				
23251 0441.0000 04410000 BRIAN J INDERGAND 1129 20TH STREET MONROE, WI, 53566	MONROE SCHOOL DISTRICT 3682 1129 20TH ST City of Monroe - Not In TID BRODHEADS ADDITION BLOCK 10E2 LOT 8; E2 LOT 9, EXC N 47 FT	A	0.13	\$14,500	\$179,200	\$193,700							0.13		
23251 0441.1000 04411000 PATRICIA L SKOGAN 1913 12TH AVENUE MONROE, WI, 53566	MONROE SCHOOL DISTRICT 3682 1913 12TH AVE City of Monroe - Not In TID BRODHEADS ADDITION BLOCK 10S 20 FT OF W 63 FT LOT 10; S 23 FT OF E 69 FT LOT 10; S 20 FT OF E 2 FT LOT 2; E 66.7 FT OF N 47 FT LOT 9	A	0.13	\$14,500	\$194,800	\$209,300							0.13		
23251 0442.0000 04420000 GINGER L RODDICK 1220 19TH STREET MONROE, WI, 53566	MONROE SCHOOL DISTRICT 3682 1220 19TH ST City of Monroe - Not In TID BRODHEADS ADDITION BLOCK 11 LOTS 1 & 8 EXC COM SE COR LOT 8 TH N 50 FT TH W 78 FT TO S LN SD LOT TH S 8 FT TO E LN SD LOT TH W 55 FT TO S LN SD LOT TH S 42 FT ALG W LN SD LOT TH E 133 FT ALG S LN SD LOT TO POB	A	0.27	\$26,800	\$184,200	\$211,000							0.27		
23251 0443.0000 04430000 MARCIE A CHRISTEN 1204 19TH STREET MONROE, WI, 53566	MONROE SCHOOL DISTRICT 3682 1204 19TH ST City of Monroe - Not In TID BRODHEADS ADDITION BLOCK 11LOT 2; LOT 3 EXC S 15 FT	A	0.37	\$31,000	\$154,100	\$185,100							0.37		

YEAR
2025

State No.

ASSESSMENT ROLL FOR MONROE Green COUNTYKEY TO
CODES1.A - RESIDENTIAL
2.B - COMMERCIAL
3.C - MANUFACTURING
4.D - AGRICULTURAL5.E - UNDEVELOPED
5m - AGRICULTURAL FOREST
6.F - PRODUCTIVE FOREST LANDS
7.G - OTHER1. PFC REG. ENTERED BEFORE 1/1/72
2. PFC REG. ENTERED AFTER 12/31/71
3. PFC SPECIAL CLASSIFICATION
4. COUNTY FOREST CROP
5. MFL OPEN ENTERED AFTER 2004
6. MFL CLOSED ENTERED AFTER 2004
7. MFL OPEN ENTERED BEFORE 2005
8. MFL CLOSED ENTERED BEFORE 20051. FEDERAL
2. STATE
3. COUNTY
4. OTHEREXEMPT FROM GEN.
PROPERTY TAX**TOTAL
ACRES
THIS
LINE**

PARCEL NUMBER	SCHOOL DIST.	VOL/PAGE - REG. DEEDS	TOTAL ACRES OF DESC.	ACREAGE & VALUE OF DESCRIPTION SUBJECT TO GENERAL PROPERTY TAX						6. MFL CLOSED ENTERED AFTER 2004 7. MFL OPEN ENTERED BEFORE 2005 8. MFL CLOSED ENTERED BEFORE 2005		EXEMPT FROM GEN. PROPERTY TAX		ACRES THIS LINE
NAME & ADDRESS	SEC. TN. RANGE DESCRIPTION OF PROPERTY	C O D E	ACRES	LAND VALUE	IMPROVEMENT VALUE	TOTAL VALUE	C O D E	ACRES	VALUE	C O D E	ACRES			
23251 0444.0000 04440000 DAVID G WECKERLY, TRACI L WECKERLY 1916 12TH AVENUE MONROE, WI, 53566	MONROE SCHOOL DISTRICT 3682 1916 12TH AVE City of Monroe - Not In TID BRODHEADS ADDITION BLOCK 11S 15 FT OF LOT 3; LOT 4	A	0.25	\$26,000	\$282,500	\$308,500							0.25	
23251 0445.0000 04450000 MARK DEVRIES, DIANNE DEVRIES 3926 65TH STREET HOLLAND, MI, 49423	MONROE SCHOOL DISTRICT 3682 1922 12TH AVE City of Monroe - Not In TID BRODHEADS ADDITION BLOCK 11 LOT 5	A	0.21	\$22,700	\$148,400	\$171,100							0.21	
23251 0446.0000 04460000 The Donald L. Amacher Living Trust W4876 Middle Juda Road Monroe, Wisconsin, 53566	MONROE SCHOOL DISTRICT 3682 1923 13TH AVE City of Monroe - Not In TID BRODHEADS ADDITION BLOCK 11LOT 6	A	0.21	\$22,600	\$135,400	\$158,000							0.21	
23251 0447.0000 04470000 RICHARD A BRUNNER 1915 13TH AVENUE MONROE, WI, 53566	MONROE SCHOOL DISTRICT 3682 1915 13TH AVE City of Monroe - Not In TID BRODHEAD'S ADDITION BLOCK 11LOT 7	A	0.21	\$22,600	\$153,500	\$176,100							0.21	

YEAR 2025	State No.
--------------	-----------

ASSESSMENT ROLL FOR MONROE Green COUNTY

KEY TO
CODES

1.A - RESIDENTIAL
2.B - COMMERCIAL
3.C - MANUFACTURING
4.D - AGRICULTURAL

5.E - UNDEVELOPED
5m - AGRICULTURAL FOREST
6.F - PRODUCTIVE FOREST LANDS
7.G - OTHER

1. PFC REG. ENTERED BEFORE 1/1/72
2. PFC REG. ENTERED AFTER 12/31/71
3. PFC SPECIAL CLASSIFICATION
4. COUNTY FOREST CROP
5. MFL OPEN ENTERED AFTER 2004
6. MFL CLOSED ENTERED AFTER 2004
7. MFL OPEN ENTERED BEFORE 2005
8. MFL CLOSED ENTERED BEFORE 2005

1. FEDERAL
2. STATE
3. COUNTY
4. OTHER

EXEMPT FROM GEN.
PROPERTY TAX

TOTAL
ACRES
THIS
LINE

PARCEL NUMBER	SCHOOL DIST.	VOL/PAGE - REG. DEEDS	TOTAL ACRES OF DESC.	ACREAGE & VALUE OF DESCRIPTION SUBJECT TO GENERAL PROPERTY TAX					6. MFL CLOSED ENTERED AFTER 2004 7. MFL OPEN ENTERED BEFORE 2005 8. MFL CLOSED ENTERED BEFORE 2005			EXEMPT FROM GEN. PROPERTY TAX		ACRES THIS LINE
NAME & ADDRESS		SEC. TN. RANGE DESCRIPTION OF PROPERTY	C O D E	ACRES	LAND VALUE	IMPROVEMENT VALUE	TOTAL VALUE	C O D E	ACRES	VALUE	C O D E	ACRES		
23251 0448.0000 04480000 RONALD LEO BRANDT JR 1701 13TH AVENUE MONROE, WI, 53566	MONROE SCHOOL DISTRICT 3682	1909 13TH AVE City of Monroe - Not In TID BRODHEADS ADDITION BLOCK 11PRT LOT 8, COM SE COR LOT 8 TH N 50 FT TH W 78 FT TH S 8 FT PARALLEL TO E LN TH W 55 FT PARALLEL TO S LN TH S 42 FT ALG W LN TH E 133 FT ALG S LN TO POB	A	0.14	\$15,300	\$164,200	\$179,500						0.14	
23251 0449.0000 04490000 THOMAS R BECKER, CHRISTINA L BECKER 1334 19TH STREET MONROE, WI, 53566	MONROE SCHOOL DISTRICT 3682	1334 19TH ST City of Monroe - Not In TID BRODHEADS ADDITION BLOCK 12LOT 1 EXC W 12 FT THEREOF	A	0.19	\$20,400	\$144,900	\$165,300						0.19	
23251 0450.0000 04500000 LISA J KRAFT 1322 19TH STREET MONROE, WI, 53566	MONROE SCHOOL DISTRICT 3682	1322 19TH ST City of Monroe - Not In TID BRODHEADS ADDITION BLOCK 12E2 OF LOT 2; W 12 FT OF LOT 1; E2 OF N2 LOT 9; PARC COM NE COR BLK 12 TH W 166.86 FT TO POB TH W 6 FT TH S 153 FT TH E 6 FT TH N TO POB BNG PRT LOTS 1, 2 & 9	A	0.20	\$17,400	\$144,800	\$162,200						0.20	
23251 0451.0000 04510000 NORBERT ULMEN, DORIS ULMEN 1316 19TH STREET MONROE, WI, 53566	MONROE SCHOOL DISTRICT 3682	1316 19TH ST City of Monroe - Not In TID BRODHEADS ADDITION BLOCK 12W 28 3/20 FT LOT 2; LOT 3; N 18 FT LOT 8; N 18 FT W 28 3/20 FT LOT 9	A	0.34	\$29,800	\$176,100	\$205,900						0.34	

YEAR
2025

State No.

ASSESSMENT ROLL FOR MONROE Green COUNTYKEY TO
CODES1.A - RESIDENTIAL
2.B - COMMERCIAL
3.C - MANUFACTURING
4.D - AGRICULTURAL5.E - UNDEVELOPED
5m - AGRICULTURAL FOREST
6.F - PRODUCTIVE FOREST LANDS
7.G - OTHER1. PFC REG. ENTERED BEFORE 1/1/72
2. PFC REG. ENTERED AFTER 12/31/71
3. PFC SPECIAL CLASSIFICATION
4. COUNTY FOREST CROP
5. MFL OPEN ENTERED AFTER 2004
6. MFL CLOSED ENTERED AFTER 2004
7. MFL OPEN ENTERED BEFORE 2005
8. MFL CLOSED ENTERED BEFORE 20051. FEDERAL
2. STATE
3. COUNTY
4. OTHEREXEMPT FROM GEN.
PROPERTY TAX**TOTAL
ACRES
THIS
LINE**

PARCEL NUMBER	SCHOOL DIST.	VOL/PAGE - REG. DEEDS	TOTAL ACRES OF DESC.	ACREAGE & VALUE OF DESCRIPTION SUBJECT TO GENERAL PROPERTY TAX					6. MFL CLOSED ENTERED AFTER 2004 7. MFL OPEN ENTERED BEFORE 2005 8. MFL CLOSED ENTERED BEFORE 2005			EXEMPT FROM GEN. PROPERTY TAX		ACRES THIS LINE
NAME & ADDRESS	SEC. TN. RANGE DESCRIPTION OF PROPERTY	C O D E	ACRES	LAND VALUE	IMPROVEMENT VALUE	TOTAL VALUE	C O D E	ACRES	VALUE	C O D E	ACRES			
23251 0452.0000 04520000 Rosemarie Reyes 1302 19th Street Monroe, WI, 53566	MONROE SCHOOL DISTRICT 3682 1302 19TH ST City of Monroe - Not In TID BRODHEADS ADDITION BLOCK 12W 66 FT LOT 4; W 66 FT LOT 5, EXC S 10.5 FT	A	0.19	\$20,600	\$157,200	\$177,800						0.19		
23251 0453.0000 04530000 Donald Collins W2938 Main Street Juda, WI, 53550	MONROE SCHOOL DISTRICT 3682 1310 19TH ST City of Monroe - Not In TID BRODHEADS ADDITION BLOCK 12E 1/2 LOTS 4, 5 & 6	A	0.31	\$28,400	\$90,200	\$118,600						0.31		
23251 0454.0000 04540000 RLHF TRANSITION TRUST 1916 13TH AVENUE MONROE, WI, 53566	MONROE SCHOOL DISTRICT 3682 1916 13TH AVE City of Monroe - Not In TID BRODHEADS ADDITION BLOCK 12W1/2 OF S 10.5 FT OF LOT 5 & W1/2 LOT 6	A	0.12	\$12,900	\$151,900	\$164,800						0.12		
23251 0455.0000 04550000 MARIELLA HUNT LE JACOBSON GENE & TRACY REV LIVING TRUST 704 30TH AVENUE MONROE, WI, 53566	MONROE SCHOOL DISTRICT 3682 1922 13TH AVE City of Monroe - Not In TID BRODHEADS ADDITION BLOCK 12LOT 7 EXC E 65 FT	A	0.11	\$11,400	\$158,300	\$169,700						0.11		

YEAR
2025

State No.

ASSESSMENT ROLL FOR MONROE Green COUNTYKEY TO
CODES1.A - RESIDENTIAL
2.B - COMMERCIAL
3.C - MANUFACTURING
4.D - AGRICULTURAL5.E - UNDEVELOPED
5m - AGRICULTURAL FOREST
6.F - PRODUCTIVE FOREST LANDS
7.G - OTHER1. PFC REG. ENTERED BEFORE 1/1/72
2. PFC REG. ENTERED AFTER 12/31/71
3. PFC SPECIAL CLASSIFICATION
4. COUNTY FOREST CROP
5. MFL OPEN ENTERED AFTER 2004
6. MFL CLOSED ENTERED AFTER 2004
7. MFL OPEN ENTERED BEFORE 2005
8. MFL CLOSED ENTERED BEFORE 20051. FEDERAL
2. STATE
3. COUNTY
4. OTHEREXEMPT FROM GEN.
PROPERTY TAX**TOTAL
ACRES
THIS
LINE**

PARCEL NUMBER	SCHOOL DIST.	VOL/PAGE - REG. DEEDS	TOTAL ACRES OF DESC.	ACREAGE & VALUE OF DESCRIPTION SUBJECT TO GENERAL PROPERTY TAX						6. MFL CLOSED ENTERED AFTER 2004 7. MFL OPEN ENTERED BEFORE 2005 8. MFL CLOSED ENTERED BEFORE 2005		EXEMPT FROM GEN. PROPERTY TAX		ACRES THIS LINE
NAME & ADDRESS	SEC. TN. RANGE DESCRIPTION OF PROPERTY	C O D E	ACRES	LAND VALUE	IMPROVEMENT VALUE	TOTAL VALUE	C O D E	ACRES	VALUE	C O D E	ACRES			
23251 0455.1000 04551000 BEVERLY A JOHNSON 1307 20TH STREET MONROE, WI, 53566	MONROE SCHOOL DISTRICT 3682 1307 20TH ST City of Monroe - Not In TID BRODHEAD'S ADDITION BLOCK 12E 65 FT LOT 7	A	0.10	\$11,000	\$138,600	\$149,600						0.10		
23251 0456.0000 04560000 KATHLEEN K RINEHARDT 1315 20TH STREET MONROE, WI, 53566	MONROE SCHOOL DISTRICT 3682 1315 20TH ST City of Monroe - Not In TID BRODHEAD'S ADDITION BLOCK 12S 116 FT OF LOT 8	A	0.18	\$19,900	\$151,500	\$171,400						0.18		
23251 0457.0000 04570000 PATTI L KINT 1923 14TH AVENUE MONROE, WI, 53566	MONROE SCHOOL DISTRICT 3682 1923 14TH AVE City of Monroe - Not In TID BRODHEADS ADDITION BLOCK 12LOT 10	A	0.21	\$22,600	\$135,400	\$158,000						0.21		
23251 0457.1000 04571000 BUNKER LAURIE E TRUST 1321 20TH STREET MONROE, WI, 53566	MONROE SCHOOL DISTRICT 3682 1321 20TH ST City of Monroe - Not In TID BRODHEAD'S ADDITION BLOCK 12S2 E2 LOT 9; W2 LOT 9 EXC N 18 FT	A	0.16	\$17,600	\$185,200	\$202,800						0.16		

YEAR
2025

State No.

ASSESSMENT ROLL FOR MONROE Green COUNTYKEY TO
CODES1.A - RESIDENTIAL
2.B - COMMERCIAL
3.C - MANUFACTURING
4.D - AGRICULTURAL5.E - UNDEVELOPED
5m - AGRICULTURAL FOREST
6.F - PRODUCTIVE FOREST LANDS
7.G - OTHER1. PFC REG. ENTERED BEFORE 1/1/72
2. PFC REG. ENTERED AFTER 12/31/71
3. PFC SPECIAL CLASSIFICATION
4. COUNTY FOREST CROP
5. MFL OPEN ENTERED AFTER 2004
6. MFL CLOSED ENTERED AFTER 2004
7. MFL OPEN ENTERED BEFORE 2005
8. MFL CLOSED ENTERED BEFORE 20051. FEDERAL
2. STATE
3. COUNTY
4. OTHEREXEMPT FROM GEN.
PROPERTY TAX**TOTAL
ACRES
THIS
LINE**

PARCEL NUMBER	SCHOOL DIST.	VOL/PAGE - REG. DEEDS	TOTAL ACRES OF DESC.	ACREAGE & VALUE OF DESCRIPTION SUBJECT TO GENERAL PROPERTY TAX						6. MFL CLOSED ENTERED AFTER 2004 7. MFL OPEN ENTERED BEFORE 2005 8. MFL CLOSED ENTERED BEFORE 2005		EXEMPT FROM GEN. PROPERTY TAX		ACRES THIS LINE
NAME & ADDRESS	SEC. TN. RANGE DESCRIPTION OF PROPERTY	C O D E	ACRES	LAND VALUE	IMPROVEMENT VALUE	TOTAL VALUE	C O D E	ACRES	VALUE	C O D E	ACRES			
23251 0458.0000 04580000 Alycia O'Bel, Joy L Halla 1917 14th AVE Monroe, WI, 53566	MONROE SCHOOL DISTRICT 3682 1917 14TH AVE City of Monroe - Not In TID BRODHEADS ADDITION BLOCK 12LOT 11	A	0.21	\$22,400	\$67,600	\$90,000						0.21		
23251 0459.0000 04590000 JOHN E BARTLETT, AMY J BARTLETT N1904 HONEY CREEK ROAD MONROE, WI, 53566	MONROE SCHOOL DISTRICT 3682 1911 14TH AVE City of Monroe - Not In TID BRODHEADS ADDITION BLOCK 12LOT 12	A	0.21	\$22,400	\$138,800	\$161,200						0.21		
23251 0460.0000 04600000 BRAD LEE CUMMINS, AARON L CUMMINS ETAL 5869 N OAK ROAD FREEPORT, IL, 61032-9083	MONROE SCHOOL DISTRICT 3682 2003 14TH AVE City of Monroe - Not In TID BRODHEADS ADDITION BLOCK 13LOT 1, EXC BEG NW COR LOT 1 TH S 63 FT TH E 4 FT 3 IN TH N 63 FT TH W 4 FT 3 IN TO POB	A	0.21	\$22,400	\$153,700	\$176,100						0.21		
23251 0460.1000 04601000 Benjamin D. Voss 3052 15th St Monroe, WI, 53566	MONROE SCHOOL DISTRICT 3682 2013 14TH AVE City of Monroe - Not In TID BRODHEADS ADDITION BLOCK 13LOT 12	A	0.21	\$22,400	\$190,400	\$212,800						0.21		

YEAR 2025	State No.
--------------	-----------

ASSESSMENT ROLL FOR MONROE Green COUNTY

KEY TO
CODES

1.A - RESIDENTIAL
2.B - COMMERCIAL
3.C - MANUFACTURING
4.D - AGRICULTURAL

5.E - UNDEVELOPED
5m - AGRICULTURAL FOREST
6.F - PRODUCTIVE FOREST LANDS
7.G - OTHER

1. PFC REG. ENTERED BEFORE 1/1/72
2. PFC REG. ENTERED AFTER 12/31/71
3. PFC SPECIAL CLASSIFICATION
4. COUNTY FOREST CROP
5. MFL OPEN ENTERED AFTER 2004
6. MFL CLOSED ENTERED AFTER 2004
7. MFL OPEN ENTERED BEFORE 2005
8. MFL CLOSED ENTERED BEFORE 2005

1. FEDERAL
2. STATE
3. COUNTY
4. OTHER

EXEMPT FROM GEN.
PROPERTY TAX

TOTAL
ACRES
THIS
LINE

	PARCEL NUMBER	SCHOOL DIST.	VOL/PAGE - REG. DEEDS	TOTAL ACRES OF DESC.	ACREAGE & VALUE OF DESCRIPTION SUBJECT TO GENERAL PROPERTY TAX					6. MFL CLOSED ENTERED AFTER 2004 7. MFL OPEN ENTERED BEFORE 2005 8. MFL CLOSED ENTERED BEFORE 2005			EXEMPT FROM GEN. PROPERTY TAX		ACRES THIS LINE
	NAME & ADDRESS	SEC. TN. RANGE DESCRIPTION OF PROPERTY	C O D E	ACRES	LAND VALUE	IMPROVEMENT VALUE	TOTAL VALUE	C O D E	ACRES	VALUE	C O D E	ACRES			
505	23251 0461.0000 04610000	MONROE SCHOOL DISTRICT 3682		A	0.21	\$23,000	\$181,600	\$204,600							0.21
	KRISTEN B DEMAY 1320 20TH STREET MONROE, WI, 53566														
506	23251 0462.0000 04620000	MONROE SCHOOL DISTRICT 3682		A	0.21	\$23,000	\$311,200	\$334,200							0.21
	DENNIS L WOOD, HILLARY A THOMAN 1316 20TH STREET MONROE, WI, 53566														
507	23251 0463.0000 04630000	MONROE SCHOOL DISTRICT 3682		A	0.41	\$12,700	\$221,400	\$234,100							0.41
	The Thomas C. Ekena Trust, U/A dated December 12, 2024 3225 N. Main Street, Upper #3 Racine, WI, 54302														
508	23251 0463.1000 04631000	MONROE SCHOOL DISTRICT 3682		A	0.41	\$12,700	\$237,300	\$250,000							0.41
	Sharon Parkinson a/k/a Sharon Parkinson 2006 13th AVE Unit B Monroe, WI, 53566														

YEAR
2025

State No.

ASSESSMENT ROLL FOR MONROE Green COUNTYKEY TO
CODES1.A - RESIDENTIAL
2.B - COMMERCIAL
3.C - MANUFACTURING
4.D - AGRICULTURAL5.E - UNDEVELOPED
5m - AGRICULTURAL FOREST
6.F - PRODUCTIVE FOREST LANDS
7.G - OTHER1. PFC REG. ENTERED BEFORE 1/1/72
2. PFC REG. ENTERED AFTER 12/31/71
3. PFC SPECIAL CLASSIFICATION
4. COUNTY FOREST CROP
5. MFL OPEN ENTERED AFTER 2004
6. MFL CLOSED ENTERED AFTER 2004
7. MFL OPEN ENTERED BEFORE 2005
8. MFL CLOSED ENTERED BEFORE 20051. FEDERAL
2. STATE
3. COUNTY
4. OTHEREXEMPT FROM GEN.
PROPERTY TAX**TOTAL
ACRES
THIS
LINE**

PARCEL NUMBER	SCHOOL DIST.	VOL/PAGE - REG. DEEDS	TOTAL ACRES OF DESC.	ACREAGE & VALUE OF DESCRIPTION SUBJECT TO GENERAL PROPERTY TAX							6. MFL CLOSED ENTERED AFTER 2004 7. MFL OPEN ENTERED BEFORE 2005 8. MFL CLOSED ENTERED BEFORE 2005		EXEMPT FROM GEN. PROPERTY TAX		ACRES THIS LINE
NAME & ADDRESS	SEC. TN. RANGE DESCRIPTION OF PROPERTY	C O D E	ACRES	LAND VALUE	IMPROVEMENT VALUE	TOTAL VALUE	C O D E	ACRES	VALUE	C O D E	ACRES				
23251 0464.0000 04640000 CASSANDRA J EINBECK 2018 13TH AVENUE MONROE, WI, 53566	MONROE SCHOOL DISTRICT 3682 2018 13TH AVE City of Monroe - Not In TID BRODHEADS ADDITION BLOCK 13LOT 6	A	0.21	\$22,400	\$171,200	\$193,600							0.21		
23251 0465.0000 04650000 SARA J WENGER 1301 21ST STREET MONROE, WI, 53566	MONROE SCHOOL DISTRICT 3682 1301 21ST ST City of Monroe - Not In TID BRODHEADS ADDITION BLOCK 13LOT 7	A	0.21	\$22,400	\$140,900	\$163,300							0.21		
23251 0466.0000 04660000 CHRISTOPHER A WERSAL, AMBER WERSAL W4335 COUNTY ROAD W NEW GLARUS, WI, 53574	MONROE SCHOOL DISTRICT 3682 1319 21ST ST City of Monroe - Not In TID CSM 3905 (V15-P136) LOT 1 BNG PRT LOTS 8 & 9 & 10 BLK 13 BRODHEADS ADD PRT FRAC LOT 1 OF NE4 SEC 3	A	0.28	\$27,200	\$131,600	\$158,800							0.28		
23251 0466.1000 04661000 DEREK A SKATTUM 1323 21ST STREET MONROE, WI, 53566	MONROE SCHOOL DISTRICT 3682 1323 21ST ST City of Monroe - Not In TID CSM 3905 (V15-P136) LOT 2 BNG LOT 9 & PRT 10, BLK 13 BRODHEADS ADDITION PRT FRAC LOT 1 OF NE4 SEC 3	A	0.17	\$18,100	\$201,300	\$219,400							0.17		

YEAR
2025

State No.

ASSESSMENT ROLL FOR MONROE Green COUNTYKEY TO
CODES1.A - RESIDENTIAL
2.B - COMMERCIAL
3.C - MANUFACTURING
4.D - AGRICULTURAL5. **E** - UNDEVELOPED
5m - AGRICULTURAL FOREST
6. **F** - PRODUCTIVE FOREST LANDS
7. **G** - OTHER1. PFC REG. ENTERED BEFORE 1/1/72
2. PFC REG. ENTERED AFTER 12/31/71
3. PFC SPECIAL CLASSIFICATION
4. COUNTY FOREST CROP
5. MFL OPEN ENTERED AFTER 2004
6. MFL CLOSED ENTERED AFTER 2004
7. MFL OPEN ENTERED BEFORE 2005
8. MFL CLOSED ENTERED BEFORE 20051. FEDERAL
2. STATE
3. COUNTY
4. OTHEREXEMPT FROM GEN.
PROPERTY TAX**TOTAL
ACRES
THIS
LINE**

PARCEL NUMBER	SCHOOL DIST.	VOL/PAGE - REG. DEEDS	TOTAL ACRES OF DESC.	ACREAGE & VALUE OF DESCRIPTION SUBJECT TO GENERAL PROPERTY TAX					6. MFL CLOSED ENTERED AFTER 2004 7. MFL OPEN ENTERED BEFORE 2005 8. MFL CLOSED ENTERED BEFORE 2005			EXEMPT FROM GEN. PROPERTY TAX		ACRES THIS LINE
NAME & ADDRESS	SEC. TN. RANGE DESCRIPTION OF PROPERTY	C O D E	ACRES	LAND VALUE	IMPROVEMENT VALUE	TOTAL VALUE	C O D E	ACRES	VALUE	C O D E	ACRES			
23251 0467.0000 04670000 BRITTANY WERRLINE, JAMES TRIMBLE 2023 14TH AVENUE MONROE, WI, 53566	MONROE SCHOOL DISTRICT 3682 2023 14TH AVE City of Monroe - Not In TID BRODHEADS ADDITION BLOCK 13S 63 FT LOT 10 EXC W 15 FT OF	A	0.17	\$18,400	\$161,100	\$179,500						0.17		
23251 0468.0000 04680000 SZVON D CONWAY, SARAH E ROBERTSON 2017 14TH AVENUE MONROE, WI, 53566	MONROE SCHOOL DISTRICT 3682 2017 14TH AVE City of Monroe - Not In TID BRODHEADS ADDITION BLOCK 13N 4.5 FT LOT 10; LOT 11	A	0.22	\$23,800	\$162,700	\$186,500						0.22		
23251 0469.0000 04690000 BETTY J ANDERSON 2005 13TH AVENUE MONROE, WI, 53566	MONROE SCHOOL DISTRICT 3682 2005 13TH AVE City of Monroe - Not In TID BRODHEADS ADDITION BLOCK 14CSM 953 (V3-P124) LOT 1 CONT 7,962 SQ FT (PRT LOT 1 EXC W 15 FT)	A	0.18	\$19,800	\$195,000	\$214,800						0.18		
23251 0470.0000 04700000 ALLEN K BUHLMANN, MARY K BUHLMANN 1210 20TH STREET MONROE, WI, 53566	MONROE SCHOOL DISTRICT 3682 1210 20TH ST City of Monroe - Not In TID BRODHEADS ADDITION BLOCK 14CSM 953 (V3-P124) LOT 2, BNG W 15 FT LOT 1 & E 1/2 LOTS 2 & 3	A	0.24	\$25,400	\$177,000	\$202,400						0.24		

YEAR
2025

State No.

ASSESSMENT ROLL FOR MONROE Green COUNTYKEY TO
CODES1.A - RESIDENTIAL
2.B - COMMERCIAL
3.C - MANUFACTURING
4.D - AGRICULTURAL5. **E** - UNDEVELOPED
5**m** - AGRICULTURAL FOREST
6. **F** - PRODUCTIVE FOREST LANDS
7. **G** - OTHER1. PFC REG. ENTERED BEFORE 1/1/72
2. PFC REG. ENTERED AFTER 12/31/71
3. PFC SPECIAL CLASSIFICATION
4. COUNTY FOREST CROP
5. MFL OPEN ENTERED AFTER 2004
6. MFL CLOSED ENTERED AFTER 2004
7. MFL OPEN ENTERED BEFORE 2005
8. MFL CLOSED ENTERED BEFORE 20051. FEDERAL
2. STATE
3. COUNTY
4. OTHEREXEMPT FROM GEN.
PROPERTY TAX**TOTAL
ACRES
THIS
LINE**

PARCEL NUMBER	SCHOOL DIST.	VOL/PAGE - REG. DEEDS	TOTAL ACRES OF DESC.	ACREAGE & VALUE OF DESCRIPTION SUBJECT TO GENERAL PROPERTY TAX					6. MFL CLOSED ENTERED AFTER 2004 7. MFL OPEN ENTERED BEFORE 2005 8. MFL CLOSED ENTERED BEFORE 2005		EXEMPT FROM GEN. PROPERTY TAX		ACRES THIS LINE
NAME & ADDRESS	SEC. TN. RANGE DESCRIPTION OF PROPERTY	C O D E	ACRES	LAND VALUE	IMPROVEMENT VALUE	TOTAL VALUE	C O D E	ACRES	VALUE	C O D E	ACRES		
23251 0470.1000 04701000 CRAIG D CUMMINGS, NICOLE M CUMMINGS 2004 12TH AVENUE MONROE, WI, 53566	MONROE SCHOOL DISTRICT 3682 2004 12TH AVE City of Monroe - Not In TID BRODHEADS ADDITION BLOCK 14W2 LOTS 2 & 3	A	0.21	\$22,700	\$191,200	\$213,900						0.21	
23251 0471.0000 04710000 BETH A JAROSZ 1203 21ST STREET MONROE, WI, 53566	MONROE SCHOOL DISTRICT 3682 1203 21ST ST City of Monroe - Not In TID BRODHEADS ADDITION BLOCK 14W2 LOT 4; W2 LOT 5	A	0.21	\$22,700	\$161,000	\$183,700						0.21	
23251 0471.1000 04711000 MARY JANE ROBERTSON 1209 21ST STREET MONROE, WI, 53566	MONROE SCHOOL DISTRICT 3682 1209 21ST ST City of Monroe - Not In TID BRODHEADS ADDITION BLOCK 14E1/2 LOTS 4 & 5	A	0.21	\$22,600	\$150,500	\$173,100						0.21	
23251 0472.0000 04720000 Gary and Anne Petit 111 E. Lawton Street Edgerton, WI, 53534	MONROE SCHOOL DISTRICT 3682 2023 13TH AVE City of Monroe - Not In TID BRODHEADS ADDITION BLOCK 14LOT 6	A	0.21	\$22,600	\$169,600	\$192,200						0.21	

YEAR
2025

State No.

ASSESSMENT ROLL FOR MONROE Green COUNTYKEY TO
CODES1.A - RESIDENTIAL
2.B - COMMERCIAL
3.C - MANUFACTURING
4.D - AGRICULTURAL5.E - UNDEVELOPED
5m - AGRICULTURAL FOREST
6.F - PRODUCTIVE FOREST LANDS
7.G - OTHER1. PFC REG. ENTERED BEFORE 1/1/72
2. PFC REG. ENTERED AFTER 12/31/71
3. PFC SPECIAL CLASSIFICATION
4. COUNTY FOREST CROP
5. MFL OPEN ENTERED AFTER 2004
6. MFL CLOSED ENTERED AFTER 2004
7. MFL OPEN ENTERED BEFORE 2005
8. MFL CLOSED ENTERED BEFORE 20051. FEDERAL
2. STATE
3. COUNTY
4. OTHEREXEMPT FROM GEN.
PROPERTY TAX**TOTAL
ACRES
THIS
LINE**

PARCEL NUMBER	SCHOOL DIST.	VOL/PAGE - REG. DEEDS	TOTAL ACRES OF DESC.	ACREAGE & VALUE OF DESCRIPTION SUBJECT TO GENERAL PROPERTY TAX						6. MFL CLOSED ENTERED AFTER 2004 7. MFL OPEN ENTERED BEFORE 2005 8. MFL CLOSED ENTERED BEFORE 2005		EXEMPT FROM GEN. PROPERTY TAX		ACRES THIS LINE
NAME & ADDRESS		SEC. TN. RANGE DESCRIPTION OF PROPERTY	C O D E	ACRES	LAND VALUE	IMPROVEMENT VALUE	TOTAL VALUE	C O D E	ACRES	VALUE	C O D E	ACRES		
23251 0473.0000 04730000 Betty Jean Rackow 2019 13th AVE Monroe, WI, 53566	MONROE SCHOOL DISTRICT 3682	2019 13TH AVE City of Monroe - Not In TID BRODHEADS ADDITION BLOCK 14LOT 7	A	0.21	\$22,600	\$229,200	\$251,800						0.21	
23251 0474.0000 04740000 ERIC ELIAS MIRANDA 2011 13TH AVENUE MONROE, WI, 53566	MONROE SCHOOL DISTRICT 3682	2011 13TH AVE City of Monroe - Not In TID BRODHEAD'S ADDITION BLOCK 14LOT 8	A	0.21	\$22,600	\$178,500	\$201,100						0.21	
23251 0475.0000 04750000 CHAD R WALMER 2003 12TH AVENUE MONROE, WI, 53566	MONROE SCHOOL DISTRICT 3682	2003 12TH AVE City of Monroe - Not In TID BRODHEAD'S ADDITION BLOCK 15E 75 FT LOTS 1 & 10	A	0.23	\$25,100	\$104,000	\$129,100						0.23	
23251 0475.1000 04751000 Zachory A. Amorose 1126 20th St Monroe, WI, 53566	MONROE SCHOOL DISTRICT 3682	1126 20TH ST City of Monroe - Not In TID BRODHEADS ADDITION BLOCK 15LOTS 1 & 10 EXC E 75 FT OF	A	0.18	\$19,300	\$155,200	\$174,500						0.18	

YEAR
2025

State No.

ASSESSMENT ROLL FOR MONROE Green COUNTYKEY TO
CODES1.A - RESIDENTIAL
2.B - COMMERCIAL
3.C - MANUFACTURING
4.D - AGRICULTURAL5.E - UNDEVELOPED
5m - AGRICULTURAL FOREST
6.F - PRODUCTIVE FOREST LANDS
7.G - OTHER1. PFC REG. ENTERED BEFORE 1/1/72
2. PFC REG. ENTERED AFTER 12/31/71
3. PFC SPECIAL CLASSIFICATION
4. COUNTY FOREST CROP
5. MFL OPEN ENTERED AFTER 2004
6. MFL CLOSED ENTERED AFTER 2004
7. MFL OPEN ENTERED BEFORE 2005
8. MFL CLOSED ENTERED BEFORE 20051. FEDERAL
2. STATE
3. COUNTY
4. OTHEREXEMPT FROM GEN.
PROPERTY TAX**TOTAL
ACRES
THIS
LINE**

PARCEL NUMBER	SCHOOL DIST.	VOL/PAGE - REG. DEEDS	TOTAL ACRES OF DESC.	ACREAGE & VALUE OF DESCRIPTION SUBJECT TO GENERAL PROPERTY TAX						6. MFL CLOSED ENTERED AFTER 2004 7. MFL OPEN ENTERED BEFORE 2005 8. MFL CLOSED ENTERED BEFORE 2005		EXEMPT FROM GEN. PROPERTY TAX		ACRES THIS LINE
NAME & ADDRESS	SEC. TN. RANGE DESCRIPTION OF PROPERTY	C O D E	ACRES	LAND VALUE	IMPROVEMENT VALUE	TOTAL VALUE	C O D E	ACRES	VALUE	C O D E	ACRES			
525 23251 0476.0000 04760000 LUKE P THOMPSON, LISA A THOMPSON 1102 20TH STREET MONROE, WI, 53566	MONROE SCHOOL DISTRICT 3682 1102 20TH ST City of Monroe - Not In TID BRODHEADS ADDITION BLOCK 15LOT 3	A	0.21	\$23,000	\$131,300	\$154,300						0.21		
526 23251 0476.1000 04761000 MICHAEL S PAULSON, DIANE K PAULSON 2016 11TH AVENUE MONROE, WI, 53566	MONROE SCHOOL DISTRICT 3682 2016 11TH AVE City of Monroe - Not In TID BRODHEADS ADDITION BLOCK 15LOT 4	A	0.21	\$22,400	\$122,400	\$144,800						0.21		
527 23251 0476.2000 04762000 JoHannah Theisen 1104 20th Street Monroe, WI, 53566	MONROE SCHOOL DISTRICT 3682 1104 20TH ST City of Monroe - Not In TID BRODHEADS ADDITION BLOCK 15LOT 2	A	0.21	\$23,300	\$216,300	\$239,600						0.21		
528 23251 0477.0000 04770000 JEANETTE GIEDL 2018 11TH AVENUE MONROE, WI, 53566	MONROE SCHOOL DISTRICT 3682 2018 11TH AVE City of Monroe - Not In TID BRODHEADS ADDITION BLOCK 15W 113 FT LOT 5	A	0.18	\$19,200	\$267,500	\$286,700						0.18		

YEAR 2025	State No.
--------------	-----------

ASSESSMENT ROLL FOR MONROE Green COUNTY

KEY TO
CODES

1.A - RESIDENTIAL
2.B - COMMERCIAL
3.C - MANUFACTURING
4.D - AGRICULTURAL

5.E - UNDEVELOPED
5m - AGRICULTURAL FOREST
6.F - PRODUCTIVE FOREST LANDS
7.G - OTHER

1. PFC REG. ENTERED BEFORE 1/1/72
2. PFC REG. ENTERED AFTER 12/31/71
3. PFC SPECIAL CLASSIFICATION
4. COUNTY FOREST CROP
5. MFL OPEN ENTERED AFTER 2004
6. MFL CLOSED ENTERED AFTER 2004
7. MFL OPEN ENTERED BEFORE 2005
8. MFL CLOSED ENTERED BEFORE 2005

1. FEDERAL
2. STATE
3. COUNTY
4. OTHER

EXEMPT FROM GEN.
PROPERTY TAX

TOTAL
ACRES
THIS
LINE

PARCEL NUMBER	SCHOOL DIST.	VOL/PAGE - REG. DEEDS	TOTAL ACRES OF DESC.	ACREAGE & VALUE OF DESCRIPTION SUBJECT TO GENERAL PROPERTY TAX					6. MFL CLOSED ENTERED AFTER 2004 7. MFL OPEN ENTERED BEFORE 2005 8. MFL CLOSED ENTERED BEFORE 2005			EXEMPT FROM GEN. PROPERTY TAX		ACRES THIS LINE
NAME & ADDRESS	SEC. TN. RANGE DESCRIPTION OF PROPERTY	C O D E	ACRES	LAND VALUE	IMPROVEMENT VALUE	TOTAL VALUE	C O D E	ACRES	VALUE	C O D E	ACRES			
23251 0478.0000 04780000 JAYNE L NEISES 2024 11TH AVENUE MONROE, WI, 53566	MONROE SCHOOL DISTRICT 3682 2024 11TH AVE City of Monroe - Not In TID BRODHEADS ADDITION BLOCK 15W 113 FT LOT 6	A	0.18	\$19,200	\$152,800	\$172,000						0.18		
23251 0479.0000 04790000 BENJAMIN B BEEK 1113 21ST STREET MONROE, WI, 53566	MONROE SCHOOL DISTRICT 3682 1113 21ST ST City of Monroe - Not In TID BRODHEADS ADDITION BLOCK 15 LOT 7 & E 19 FT OF LOTS 5 & 6	A	0.27	\$26,900	\$149,700	\$176,600						0.27		
23251 0480.0000 04800000 Erjon Mucollari 1117 21st Street Monroe, WI, 53566	MONROE SCHOOL DISTRICT 3682 1117 21ST ST City of Monroe - Not In TID BRODHEADS ADDITION BLOCK 15W2 LOT 8 W2 LOT 9	A	0.21	\$22,300	\$150,600	\$172,900						0.21		
23251 0481.0000 04810000 Matthew Jenson, Rachel Jenson 1708 17th Street Monroe, WI, 53566	MONROE SCHOOL DISTRICT 3682 2039 12TH AVE City of Monroe - Not In TID BRODHEADS ADDITION BLOCK 15 E2 LOTS 8 & 9	A	0.21	\$22,300	\$89,700	\$112,000						0.21		

YEAR 2025	State No.
--------------	-----------

ASSESSMENT ROLL FOR MONROE Green COUNTY

KEY TO
CODES

1.A - RESIDENTIAL
2.B - COMMERCIAL
3.C - MANUFACTURING
4.D - AGRICULTURAL

5.E - UNDEVELOPED
5m - AGRICULTURAL FOREST
6.F - PRODUCTIVE FOREST LANDS
7.G - OTHER

1. PFC REG. ENTERED BEFORE 1/1/72
2. PFC REG. ENTERED AFTER 12/31/71
3. PFC SPECIAL CLASSIFICATION
4. COUNTY FOREST CROP
5. MFL OPEN ENTERED AFTER 2004
6. MFL CLOSED ENTERED AFTER 2004
7. MFL OPEN ENTERED BEFORE 2005
8. MFL CLOSED ENTERED BEFORE 2005

1. FEDERAL
2. STATE
3. COUNTY
4. OTHER

EXEMPT FROM GEN.
PROPERTY TAX

TOTAL
ACRES
THIS
LINE

PARCEL NUMBER		SCHOOL DIST.	VOL/PAGE - REG. DEEDS	TOTAL ACRES OF DESC.		ACREAGE & VALUE OF DESCRIPTION SUBJECT TO GENERAL PROPERTY TAX							6. MFL CLOSED ENTERED AFTER 2004 7. MFL OPEN ENTERED BEFORE 2005 8. MFL CLOSED ENTERED BEFORE 2005		EXEMPT FROM GEN. PROPERTY TAX		ACRES THIS LINE
NAME & ADDRESS			SEC. TN. RANGE DESCRIPTION OF PROPERTY		C O D E	ACRES	LAND VALUE	IMPROVEMENT VALUE	TOTAL VALUE	C O D E	ACRES	VALUE	C O D E	ACRES			
23251 0482.0000 04820000		MONROE SCHOOL DISTRICT 3682	1124 21ST ST City of Monroe - Not In TID BRODHEADS ADDITION BLOCK 16 LOT 1, EXC W 10.5 FT THEREOF		A	0.15	\$16,800	\$144,900	\$161,700							0.15	
NICHOLAS C HUBER 1124 21ST STREET MONROE, WI, 53566																	
23251 0483.0000 04830000		MONROE SCHOOL DISTRICT 3682	22nd St City of Monroe - Not In TID SECTION 3 BRODHEADS ADDITION BLOCK 16 E2 LOTS 5 & 6		A	0.17	\$18,200	\$0	\$18,200							0.17	
CYNTHIA M FAGER 2114 11TH AVENUE MONROE, WI, 53566																	
23251 0483.1000 04831000		MONROE SCHOOL DISTRICT 3682	1114 21ST ST HALF City of Monroe - Not In TID BRODHEADS ADDITION BLOCK 16 LOT 2 & W 10.5 FT LOT 1		A	0.18	\$19,500	\$212,100	\$231,600							0.18	
LUKE W HOENECKE, ANDREA L SKALMOSKI 1114 21ST STREET MONROE, WI, 53566																	
23251 0483.2000 04832000		MONROE SCHOOL DISTRICT 3682	2106 11TH AVE City of Monroe - Not In TID BRODHEADS ADDITION BLOCK 16 LOTS 3 & 4		A	0.33	\$29,500	\$233,700	\$263,200							0.33	
SKYLAR J CARLINO 2106 11TH AVENUE MONROE, WI, 53566																	

YEAR
2025

State No.

ASSESSMENT ROLL FOR MONROE Green COUNTYKEY TO
CODES1.A - RESIDENTIAL
2.B - COMMERCIAL
3.C - MANUFACTURING
4.D - AGRICULTURAL5.E - UNDEVELOPED
5m - AGRICULTURAL FOREST
6.F - PRODUCTIVE FOREST LANDS
7.G - OTHER1. PFC REG. ENTERED BEFORE 1/1/72
2. PFC REG. ENTERED AFTER 12/31/71
3. PFC SPECIAL CLASSIFICATION
4. COUNTY FOREST CROP
5. MFL OPEN ENTERED AFTER 2004
6. MFL CLOSED ENTERED AFTER 2004
7. MFL OPEN ENTERED BEFORE 2005
8. MFL CLOSED ENTERED BEFORE 20051. FEDERAL
2. STATE
3. COUNTY
4. OTHEREXEMPT FROM GEN.
PROPERTY TAX**TOTAL
ACRES
THIS
LINE**

PARCEL NUMBER	SCHOOL DIST.	VOL/PAGE - REG. DEEDS	TOTAL ACRES OF DESC.	ACREAGE & VALUE OF DESCRIPTION SUBJECT TO GENERAL PROPERTY TAX							6. MFL CLOSED ENTERED AFTER 2004 7. MFL OPEN ENTERED BEFORE 2005 8. MFL CLOSED ENTERED BEFORE 2005		EXEMPT FROM GEN. PROPERTY TAX		ACRES THIS LINE
NAME & ADDRESS	SEC. TN. RANGE DESCRIPTION OF PROPERTY	C O D E	ACRES	LAND VALUE	IMPROVEMENT VALUE	TOTAL VALUE	C O D E	ACRES	VALUE	C O D E	ACRES				
23251 0483.3000 04833000 CYNTHIA M FAGER 2114 11TH AVENUE MONROE, WI, 53566	MONROE SCHOOL DISTRICT 3682 2114 11TH AVE City of Monroe - Not In TID SECTION 3 BROADHEADS ADDITION BLOCK 16 W2 LOT 5 & 6	A	0.17	\$18,400	\$221,800	\$240,200							0.17		
23251 0484.0000 04840000 HUNTER A T SCHULZ 1113 22ND STREET MONROE, WI, 53566	MONROE SCHOOL DISTRICT 3682 1113 22ND ST City of Monroe - Not In TID BROADHEADS ADDITION BLOCK 16LOT 7	A	0.18	\$19,500	\$211,800	\$231,300							0.18		
23251 0485.0000 04850000 ARIEL I THOMAS, BOBBIE THOMAS 2111 12TH AVENUE MONROE, WI, 53566	MONROE SCHOOL DISTRICT 3682 2111 12TH AVE City of Monroe - Not In TID BROADHEADS ADDITION BLOCK 16 LOT 10 LOT 9 EXC COM SW COR N 37.5 FT E 66 FT S 12.5 FT E 28 FT N 3 FT E 40 FT S 28 FT W POB	A	0.25	\$25,800	\$162,100	\$187,900							0.25		
23251 0485.1000 04851000 REBECCA L MCDERMOTT 1123 22ND STREET MONROE, WI, 53566	MONROE SCHOOL DISTRICT 3682 1123 22ND ST City of Monroe - Not In TID BROADHEADS ADDITION BLOCK 16 LOT 8 & PT LOT 9 DESC AS: COM SW COR LOT 9 TH N 37.5 FT TH E 66 FT TH S 12.5 FT TH E 28 FT TH N 3 FT TH E 40 FT TH S 28 FT TH W POB	A	0.27	\$26,600	\$237,500	\$264,100							0.27		

YEAR
2025

State No.

ASSESSMENT ROLL FOR MONROE Green COUNTYKEY TO
CODES1.A - RESIDENTIAL
2.B - COMMERCIAL
3.C - MANUFACTURING
4.D - AGRICULTURAL5. **E** - UNDEVELOPED
5**m** - AGRICULTURAL FOREST
6. **F** - PRODUCTIVE FOREST LANDS
7. **G** - OTHER1. PFC REG. ENTERED BEFORE 1/1/72
2. PFC REG. ENTERED AFTER 12/31/71
3. PFC SPECIAL CLASSIFICATION
4. COUNTY FOREST CROP
5. MFL OPEN ENTERED AFTER 2004
6. MFL CLOSED ENTERED AFTER 2004
7. MFL OPEN ENTERED BEFORE 2005
8. MFL CLOSED ENTERED BEFORE 20051. FEDERAL
2. STATE
3. COUNTY
4. OTHEREXEMPT FROM GEN.
PROPERTY TAX**TOTAL
ACRES
THIS
LINE**

PARCEL NUMBER	SCHOOL DIST.	VOL/PAGE - REG. DEEDS	TOTAL ACRES OF DESC.	ACREAGE & VALUE OF DESCRIPTION SUBJECT TO GENERAL PROPERTY TAX						6. MFL CLOSED ENTERED AFTER 2004 7. MFL OPEN ENTERED BEFORE 2005 8. MFL CLOSED ENTERED BEFORE 2005		EXEMPT FROM GEN. PROPERTY TAX		ACRES THIS LINE
NAME & ADDRESS	SEC. TN. RANGE DESCRIPTION OF PROPERTY	C O D E	ACRES	LAND VALUE	IMPROVEMENT VALUE	TOTAL VALUE	C O D E	ACRES	VALUE	C O D E	ACRES			
23251 0486.0000 04860000 MONROE SCHOOL DISTRICT 3682 RANDALL C NINMER, CAROL A NINMER 1202 21ST STREET MONROE, WI, 53566	1202 21ST ST City of Monroe - Not In TID MONROE CONSTRUCTION TRADE LOT 1	A	0.23	\$24,500	\$464,300	\$488,800						0.23		
23251 0486.1000 04861000 MONROE SCHOOL DISTRICT 3682 MATTHEW G NIFFENEGGER 1212 21ST STREET MONROE, WI, 53566	1212 21ST ST City of Monroe - Not In TID MONROE CONSTRUCTION TRADES SUBDLOT 2	A	0.23	\$24,500	\$284,300	\$308,800						0.23		
23251 0486.2000 04862000 MONROE SCHOOL DISTRICT 3682 NIKKI J VAN NATTA 1222 21ST STREET MONROE, WI, 53566	1222 21ST ST City of Monroe - Not In TID MONROE CONSTRUCTION TRADELOT 3	A	0.23	\$24,500	\$253,000	\$277,500						0.23		
23251 0487.0000 04870000 MONROE SCHOOL DISTRICT 3682 Lance Rossing, Michelle Rossing 1223 22nd Street Monroe, WI, 53566	1223 22ND ST City of Monroe - Not In TID MONROE CONSTRUCTION TRADELOT 4	A	0.23	\$24,500	\$292,700	\$317,200						0.23		

YEAR
2025

State No.

ASSESSMENT ROLL FOR MONROE Green COUNTYKEY TO
CODES1.A - RESIDENTIAL
2.B - COMMERCIAL
3.C - MANUFACTURING
4.D - AGRICULTURAL5. **E** - UNDEVELOPED
5**m** - AGRICULTURAL FOREST
6. **F** - PRODUCTIVE FOREST LANDS
7. **G** - OTHER1. PFC REG. ENTERED BEFORE 1/1/72
2. PFC REG. ENTERED AFTER 12/31/71
3. PFC SPECIAL CLASSIFICATION
4. COUNTY FOREST CROP
5. MFL OPEN ENTERED AFTER 2004
6. MFL CLOSED ENTERED AFTER 2004
7. MFL OPEN ENTERED BEFORE 2005
8. MFL CLOSED ENTERED BEFORE 20051. FEDERAL
2. STATE
3. COUNTY
4. OTHEREXEMPT FROM GEN.
PROPERTY TAX**TOTAL
ACRES
THIS
LINE**

PARCEL NUMBER	SCHOOL DIST.	VOL/PAGE - REG. DEEDS	TOTAL ACRES OF DESC.	ACREAGE & VALUE OF DESCRIPTION SUBJECT TO GENERAL PROPERTY TAX						6. MFL CLOSED ENTERED AFTER 2004 7. MFL OPEN ENTERED BEFORE 2005 8. MFL CLOSED ENTERED BEFORE 2005		EXEMPT FROM GEN. PROPERTY TAX		ACRES THIS LINE
NAME & ADDRESS	SEC. TN. RANGE DESCRIPTION OF PROPERTY	C O D E	ACRES	LAND VALUE	IMPROVEMENT VALUE	TOTAL VALUE	C O D E	ACRES	VALUE	C O D E	ACRES			
545 23251 0487.1000 04871000 PATRICK W KRUTZA, GLORIA A KRUTZA 1213 22ND STREET MONROE, WI, 53566	MONROE SCHOOL DISTRICT 3682 1213 22ND ST City of Monroe - Not In TID MONROE CONSTRUCTION TRADE LOT 5	A	0.23	\$24,500	\$339,000	\$363,500						0.23		
546 23251 0487.2000 04872000 SCOTT E ABRAHAM, JUDY L ABRAHAM 1207 22ND STREET MONROE, WI, 53566	MONROE SCHOOL DISTRICT 3682 1207 22ND ST City of Monroe - Not In TID MONROE CONSTRUCTION TRADELOT 6	A	0.23	\$24,500	\$355,200	\$379,700						0.23		
547 23251 0488.0000 04880000 BRANDON M FIEZ 2103 14TH AVENUE MONROE, WI, 53566	MONROE SCHOOL DISTRICT 3682 2103 14TH AVE City of Monroe - Not In TID BRODHEADS ADDITION BLOCK 18 LOT 1 & N 5 FT LOT 12	A	0.18	\$19,800	\$198,900	\$218,700						0.18		
548 23251 0489.0000 04890000 GUTH JERRY W AND CANDACE S TRUST 1322 21ST STREET MONROE, WI, 53566	MONROE SCHOOL DISTRICT 3682 1322 21ST ST City of Monroe - Not In TID BRODHEADS ADDITION BLOCK 18LOT 2	A	0.17	\$18,700	\$286,000	\$304,700						0.17		

YEAR
2025

State No.

ASSESSMENT ROLL FOR MONROE Green COUNTYKEY TO
CODES1.A - RESIDENTIAL
2.B - COMMERCIAL
3.C - MANUFACTURING
4.D - AGRICULTURAL5. **E** - UNDEVELOPED
5**m** - AGRICULTURAL FOREST
6. **F** - PRODUCTIVE FOREST LANDS
7. **G** - OTHER1. PFC REG. ENTERED BEFORE 1/1/72
2. PFC REG. ENTERED AFTER 12/31/71
3. PFC SPECIAL CLASSIFICATION
4. COUNTY FOREST CROP
5. MFL OPEN ENTERED AFTER 2004
6. MFL CLOSED ENTERED AFTER 2004
7. MFL OPEN ENTERED BEFORE 2005
8. MFL CLOSED ENTERED BEFORE 20051. FEDERAL
2. STATE
3. COUNTY
4. OTHEREXEMPT FROM GEN.
PROPERTY TAX**TOTAL
ACRES
THIS
LINE**

PARCEL NUMBER	SCHOOL DIST.	VOL/PAGE - REG. DEEDS	TOTAL ACRES OF DESC.	ACREAGE & VALUE OF DESCRIPTION SUBJECT TO GENERAL PROPERTY TAX						6. MFL CLOSED ENTERED AFTER 2004 7. MFL OPEN ENTERED BEFORE 2005 8. MFL CLOSED ENTERED BEFORE 2005		EXEMPT FROM GEN. PROPERTY TAX		ACRES THIS LINE
NAME & ADDRESS	SEC. TN. RANGE DESCRIPTION OF PROPERTY	C O D E	ACRES	LAND VALUE	IMPROVEMENT VALUE	TOTAL VALUE	C O D E	ACRES	VALUE	C O D E	ACRES			
23251 0490.0000 04900000 Katrina Graves 1314 21st Street Monroe, WI, 53566	MONROE SCHOOL DISTRICT 3682 1314 21ST ST City of Monroe - Not In TID BRODHEADS ADDITION BLOCK 18LOT 3	A	0.17	\$18,700	\$210,900	\$229,600						0.17		
23251 0491.0000 04910000 ELMAR PROPERTIES LLC 60 1/2 N MADISON ST EVANSVILLE, WI, 53536-1165	MONROE SCHOOL DISTRICT 3682 1308 21ST ST City of Monroe - Not In TID BRODHEADS ADDITION BLOCK 18E 66 FT LOTS 4 & 5	A	0.17	\$18,200	\$146,200	\$164,400						0.17		
23251 0492.0000 04920000 CHRISTY L MONTGOMERY 1302 21ST STREET MONROE, WI, 53566	MONROE SCHOOL DISTRICT 3682 1302 21ST ST City of Monroe - Not In TID BRODHEADS ADDITION BLOCK 18W2 (66 FT) LOTS 4 & 5	A	0.17	\$18,200	\$156,300	\$174,500						0.17		
23251 0493.0000 04930000 REBECCA NAVARRO WESTGARD, CESAR OCTAVIO NAVARRO 1307 22ND STREET MONROE, WI, 53566	MONROE SCHOOL DISTRICT 3682 1307 22ND ST City of Monroe - Not In TID BRODHEADS ADDITION BLOCK 18LOTS 6 & 7	A	0.33	\$29,500	\$154,600	\$184,100						0.33		

YEAR
2025

State No.

ASSESSMENT ROLL FOR MONROE Green COUNTYKEY TO
CODES1.A - RESIDENTIAL
2.B - COMMERCIAL
3.C - MANUFACTURING
4.D - AGRICULTURAL5.E - UNDEVELOPED
5m - AGRICULTURAL FOREST
6.F - PRODUCTIVE FOREST LANDS
7.G - OTHER1. PFC REG. ENTERED BEFORE 1/1/72
2. PFC REG. ENTERED AFTER 12/31/71
3. PFC SPECIAL CLASSIFICATION
4. COUNTY FOREST CROP
5. MFL OPEN ENTERED AFTER 2004
6. MFL CLOSED ENTERED AFTER 2004
7. MFL OPEN ENTERED BEFORE 2005
8. MFL CLOSED ENTERED BEFORE 20051. FEDERAL
2. STATE
3. COUNTY
4. OTHEREXEMPT FROM GEN.
PROPERTY TAX**TOTAL
ACRES
THIS
LINE**

PARCEL NUMBER	SCHOOL DIST.	VOL/PAGE - REG. DEEDS	TOTAL ACRES OF DESC.	ACREAGE & VALUE OF DESCRIPTION SUBJECT TO GENERAL PROPERTY TAX						6. MFL CLOSED ENTERED AFTER 2004 7. MFL OPEN ENTERED BEFORE 2005 8. MFL CLOSED ENTERED BEFORE 2005		EXEMPT FROM GEN. PROPERTY TAX		ACRES THIS LINE
NAME & ADDRESS	SEC. TN. RANGE DESCRIPTION OF PROPERTY	C O D E	ACRES	LAND VALUE	IMPROVEMENT VALUE	TOTAL VALUE	C O D E	ACRES	VALUE	C O D E	ACRES			
23251 0494.0000 04940000 MONROE SCHOOL DISTRICT 3682 STEVEN W MEIER, MARY C (HUFFMAN) MEIER 1315 22ND ST MONROE, WI, 53566	1315 22ND ST City of Monroe - Not In TID BRODHEADS ADDITION BLOCK 18LOT 8 LOT 9	A	0.35	\$30,100	\$165,800	\$195,900						0.35		
23251 0495.0000 04950000 MONROE SCHOOL DISTRICT 3682 JOYCE L LARSON 2119 14TH AVENUE MONROE, WI, 53566	2119 14TH AVE City of Monroe - Not In TID BRODHEADS ADDITION BLOCK 18LOT 10	A	0.17	\$18,200	\$145,800	\$164,000						0.17		
23251 0496.0000 04960000 MONROE SCHOOL DISTRICT 3682 MARIA TERESA CHAGOYA, LUIS MANUEL CHAGOYA DIAZ 2113 14TH AVENUE MONROE, WI, 53566	2113 14TH AVE City of Monroe - Not In TID BRODHEADS ADDITION BLOCK 18LOT 11	A	0.17	\$18,200	\$135,700	\$153,900						0.17		
23251 0497.0000 04970000 MONROE SCHOOL DISTRICT 3682 DANIEL L PERDUE 2107 14TH AVENUE MONROE, WI, 53566	2107 14TH AVE City of Monroe - Not In TID BRODHEADS ADDITION BLOCK 18S 50 FT LOT 12	A	0.15	\$16,500	\$128,300	\$144,800						0.15		

YEAR 2025	State No.
--------------	-----------

ASSESSMENT ROLL FOR MONROE Green COUNTY

KEY TO
CODES

1.A - RESIDENTIAL
2.B - COMMERCIAL
3.C - MANUFACTURING
4.D - AGRICULTURAL

5.E - UNDEVELOPED
5m - AGRICULTURAL FOREST
6.F - PRODUCTIVE FOREST LANDS
7.G - OTHER

1. PFC REG. ENTERED BEFORE 1/1/72
2. PFC REG. ENTERED AFTER 12/31/71
3. PFC SPECIAL CLASSIFICATION
4. COUNTY FOREST CROP
5. MFL OPEN ENTERED AFTER 2004
6. MFL CLOSED ENTERED AFTER 2004
7. MFL OPEN ENTERED BEFORE 2005
8. MFL CLOSED ENTERED BEFORE 2005

1. FEDERAL
2. STATE
3. COUNTY
4. OTHER

EXEMPT FROM GEN.
PROPERTY TAX

TOTAL
ACRES
THIS
LINE

PARCEL NUMBER	SCHOOL DIST.	VOL/PAGE - REG. DEEDS	TOTAL ACRES OF DESC.	ACREAGE & VALUE OF DESCRIPTION SUBJECT TO GENERAL PROPERTY TAX					6. MFL CLOSED ENTERED AFTER 2004 7. MFL OPEN ENTERED BEFORE 2005 8. MFL CLOSED ENTERED BEFORE 2005			EXEMPT FROM GEN. PROPERTY TAX		ACRES THIS LINE
NAME & ADDRESS		SEC. TN. RANGE DESCRIPTION OF PROPERTY	C O D E	ACRES	LAND VALUE	IMPROVEMENT VALUE	TOTAL VALUE	C O D E	ACRES	VALUE	C O D E	ACRES		
23251 0498.0000 04980000 JOSHUA D PESIK 1322 22ND STREET MONROE , WI, 53566	MONROE SCHOOL DISTRICT 3682	1322 22ND ST City of Monroe - Not In TID BRODHEADS ADDITION BLOCK 19LOT 2 & W 10 FT OF LOTS 1 & 12	A	0.24	\$25,300	\$182,000	\$207,300						0.24	
23251 0498.1000 04981000 KEEM PROPERTIES, LLC 2501 14TH AVENUE MONROE, WI, 53566	MONROE SCHOOL DISTRICT 3682	2215 14TH AVE City of Monroe - Not In TID BRODHEAD'S ADDITION BLOCK 19E 122 FT LOT 11	A	0.19	\$20,100	\$106,400	\$126,500						0.19	
23251 0498.2000 04982000 HAYDEN D SCHLIEM, ELIZABETH R PRATT 2209 14TH AVENUE MONROE, WI, 53566	MONROE SCHOOL DISTRICT 3682	2209 14TH AVE City of Monroe - Not In TID BRODHEADS ADDITION BLOCK 19E 122 FT LOT 12	A	0.19	\$20,100	\$216,000	\$236,100						0.19	
23251 0498.3000 04983000 CHARLES G CHRISTISON, AKIKO O CHRISTISON 1323 23RD STREET MONROE, WI, 53566	MONROE SCHOOL DISTRICT 3682	1323 23RD ST City of Monroe - Not In TID BRODHEADS ADDITION BLOCK 19LOT 9; W 10 FT LOTS 10 & 11	A	0.24	\$25,300	\$301,100	\$326,400						0.24	

YEAR 2025	State No.
--------------	-----------

ASSESSMENT ROLL FOR MONROE Green COUNTY

KEY TO
CODES

1.A - RESIDENTIAL
2.B - COMMERCIAL
3.C - MANUFACTURING
4.D - AGRICULTURAL

5.E - UNDEVELOPED
5m - AGRICULTURAL FOREST
6.F - PRODUCTIVE FOREST LANDS
7.G - OTHER

1. PFC REG. ENTERED BEFORE 1/1/72
2. PFC REG. ENTERED AFTER 12/31/71
3. PFC SPECIAL CLASSIFICATION
4. COUNTY FOREST CROP
5. MFL OPEN ENTERED AFTER 2004
6. MFL CLOSED ENTERED AFTER 2004
7. MFL OPEN ENTERED BEFORE 2005
8. MFL CLOSED ENTERED BEFORE 2005

1. FEDERAL
2. STATE
3. COUNTY
4. OTHER

EXEMPT FROM GEN.
PROPERTY TAX

TOTAL
ACRES
THIS
LINE

PARCEL NUMBER	SCHOOL DIST.	VOL/PAGE - REG. DEEDS	TOTAL ACRES OF DESC.	ACREAGE & VALUE OF DESCRIPTION SUBJECT TO GENERAL PROPERTY TAX						6. MFL CLOSED ENTERED AFTER 2004 7. MFL OPEN ENTERED BEFORE 2005 8. MFL CLOSED ENTERED BEFORE 2005			EXEMPT FROM GEN. PROPERTY TAX		ACRES THIS LINE
NAME & ADDRESS	SEC. TN. RANGE DESCRIPTION OF PROPERTY	C O D E	ACRES	LAND VALUE	IMPROVEMENT VALUE	TOTAL VALUE	C O D E	ACRES	VALUE	C O D E	ACRES				
23251 0498.4000 04984000 MONROE SCHOOL DISTRICT 3682 JERRY NYBROTEN, KATHY NYBROTEN 1334 22ND STREET MONROE, WI, 53566	1334 22ND ST City of Monroe - Not In TID BRODHEADS ADDITION BLOCK 19E 122 FT LOT 1	A	0.19	\$20,100	\$160,200	\$180,300						0.19			
23251 0499.0000 04990000 MONROE SCHOOL DISTRICT 3682 The Michael A. and Janet P. Shuda Living Trust 1308 22nd Street Monroe, WI, 53566	1308 22ND ST City of Monroe - Not In TID BRODHEADS ADDITION BLOCK 19W2 BLOCK EXC S 115'	A	0.68	\$44,800	\$261,300	\$306,100						0.68			
23251 0499.1000 04991000 MONROE SCHOOL DISTRICT 3682 ALEXANDER T J OLSON, MARJORIE A OLSON 1305 23RD STREET MONROE, WI, 53566	1305 23RD ST City of Monroe - Not In TID BRODHEADS ADDITION BLOCK 19CSM 920 (V3-P82) LOT 1 BNG PRT LOTS 6 & 7	A	0.26	\$26,500	\$254,800	\$281,300						0.26			
23251 0499.1100 04991100 MONROE SCHOOL DISTRICT 3682 JEFFREY R VOEGELI, ANNETTE A VOEGELI 1317 23RD STREET MONROE, WI, 53566	1317 23RD ST City of Monroe - Not In TID BRODHEADS ADDITION BLOCK 19CSM 920 (V3-P82) LOT 2 - CONT 11,512 SQ FT	A	0.26	\$26,500	\$374,200	\$400,700						0.26			

YEAR
2025

State No.

ASSESSMENT ROLL FOR MONROE Green COUNTYKEY TO
CODES1.A - RESIDENTIAL
2.B - COMMERCIAL
3.C - MANUFACTURING
4.D - AGRICULTURAL5.E - UNDEVELOPED
5m - AGRICULTURAL FOREST
6.F - PRODUCTIVE FOREST LANDS
7.G - OTHER1. PFC REG. ENTERED BEFORE 1/1/72
2. PFC REG. ENTERED AFTER 12/31/71
3. PFC SPECIAL CLASSIFICATION
4. COUNTY FOREST CROP
5. MFL OPEN ENTERED AFTER 2004
6. MFL CLOSED ENTERED AFTER 2004
7. MFL OPEN ENTERED BEFORE 2005
8. MFL CLOSED ENTERED BEFORE 20051. FEDERAL
2. STATE
3. COUNTY
4. OTHEREXEMPT FROM GEN.
PROPERTY TAX**TOTAL
ACRES
THIS
LINE**

PARCEL NUMBER	SCHOOL DIST.	VOL/PAGE - REG. DEEDS	TOTAL ACRES OF DESC.	ACREAGE & VALUE OF DESCRIPTION SUBJECT TO GENERAL PROPERTY TAX					6. MFL CLOSED ENTERED AFTER 2004 7. MFL OPEN ENTERED BEFORE 2005 8. MFL CLOSED ENTERED BEFORE 2005			EXEMPT FROM GEN. PROPERTY TAX		ACRES THIS LINE
NAME & ADDRESS	SEC. TN. RANGE DESCRIPTION OF PROPERTY	C O D E	ACRES	LAND VALUE	IMPROVEMENT VALUE	TOTAL VALUE	C O D E	ACRES	VALUE	C O D E	ACRES			
23251 0500.0000 05000000 MONROE SCHOOL DISTRICT 3682 CHARLES G CHRISTISON, AKIKO O CHRISTISON 1323 23RD STREET MONROE, WI, 53566	2221 14TH AVE City of Monroe - Not In TID BRODHEADS ADDITION BLOCK 19E 122 FT LOT 10	A	0.19	\$20,100	\$25,100	\$45,200						0.19		
23251 0501.0000 05010000 MONROE SCHOOL DISTRICT 3682 SUSAN K BUTLER 2203 13TH AVENUE MONROE, WI, 53566	2203 13TH AVE City of Monroe - Not In TID BRODHEADS ADDITION BLOCK 20LOT 1 EXC W 10 FT	A	0.19	\$20,300	\$133,000	\$153,300						0.19		
23251 0501.1000 05011000 MONROE SCHOOL DISTRICT 3682 THOMAS P DONOHUE, KIM E DONOHUE 2209 13TH AVENUE MONROE, WI, 53566	2209 13TH AVE City of Monroe - Not In TID BRODHEADS ADDITION BLOCK 20LOT 8 EXC W 10 FT	A	0.19	\$20,300	\$196,800	\$217,100						0.19		
23251 0502.0000 05020000 MONROE SCHOOL DISTRICT 3682 Travis McCoy, Cierra K. Kruger 1208 22nd Street Monroe, WI, 53566	1208 22ND ST City of Monroe - Not In TID BRODHEADS ADDITION BLOCK 20W 10 FT OF LOTS 1 & 8 LOTS 2 & 3 EXC W 76 FT OF	A	0.20	\$22,100	\$157,900	\$180,000						0.20		

YEAR 2025	State No.
--------------	-----------

ASSESSMENT ROLL FOR MONROE Green COUNTY

KEY TO
CODES

1.A - RESIDENTIAL
2.B - COMMERCIAL
3.C - MANUFACTURING
4.D - AGRICULTURAL

5.E - UNDEVELOPED
5m - AGRICULTURAL FOREST
6.F - PRODUCTIVE FOREST LANDS
7.G - OTHER

1. PFC REG. ENTERED BEFORE 1/1/72
2. PFC REG. ENTERED AFTER 12/31/71
3. PFC SPECIAL CLASSIFICATION
4. COUNTY FOREST CROP
5. MFL OPEN ENTERED AFTER 2004
6. MFL CLOSED ENTERED AFTER 2004
7. MFL OPEN ENTERED BEFORE 2005
8. MFL CLOSED ENTERED BEFORE 2005

1. FEDERAL
2. STATE
3. COUNTY
4. OTHER

EXEMPT FROM GEN.
PROPERTY TAX

TOTAL
ACRES
THIS
LINE

	PARCEL NUMBER	SCHOOL DIST.	VOL/PAGE - REG. DEEDS	TOTAL ACRES OF DESC.	ACREAGE & VALUE OF DESCRIPTION SUBJECT TO GENERAL PROPERTY TAX							6. MFL CLOSED ENTERED AFTER 2004 7. MFL OPEN ENTERED BEFORE 2005 8. MFL CLOSED ENTERED BEFORE 2005		EXEMPT FROM GEN. PROPERTY TAX		ACRES THIS LINE
	NAME & ADDRESS	SEC. TN. RANGE DESCRIPTION OF PROPERTY	C O D E	ACRES	LAND VALUE	IMPROVEMENT VALUE	TOTAL VALUE	C O D E	ACRES	VALUE	C O D E	ACRES				
569	23251 0502.1000 05021000	MONROE SCHOOL DISTRICT 3682		A	0.23	\$25,000	\$156,500	\$181,500								0.23
	JJRT PREMIER PROPERTIES LLC N3455 GRANDVIEW LANE MONROE, WI, 53566															
570	23251 0503.0000 05030000	MONROE SCHOOL DISTRICT 3682		A	0.16	\$17,200	\$157,000	\$174,200								0.16
	GREGORY J COLDEN, JOANN K COLDEN 2218 12TH AVE MONROE, WI, 53566															
571	23251 0503.1000 05031000	MONROE SCHOOL DISTRICT 3682		A	0.22	\$23,600	\$192,300	\$215,900								0.22
	BURI ALBERT R AND SHIRLEY A REVOCABLE LIVING TRUST 1207 23RD STREET MONROE, WI, 53566															
572	23251 0504.0000 05040000	MONROE SCHOOL DISTRICT 3682		A	0.20	\$21,900	\$174,400	\$196,300								0.20
	GARY PATTINSON 2223 13TH AVENUE MONROE, WI, 53566															

YEAR 2025	State No.
--------------	-----------

ASSESSMENT ROLL FOR MONROE Green COUNTY

KEY TO
CODES

1.A - RESIDENTIAL
2.B - COMMERCIAL
3.C - MANUFACTURING
4.D - AGRICULTURAL

5.E - UNDEVELOPED
5m - AGRICULTURAL FOREST
6.F - PRODUCTIVE FOREST LANDS
7.G - OTHER

1. PFC REG. ENTERED BEFORE 1/1/72
2. PFC REG. ENTERED AFTER 12/31/71
3. PFC SPECIAL CLASSIFICATION
4. COUNTY FOREST CROP
5. MFL OPEN ENTERED AFTER 2004
6. MFL CLOSED ENTERED AFTER 2004
7. MFL OPEN ENTERED BEFORE 2005
8. MFL CLOSED ENTERED BEFORE 2005

1. FEDERAL
2. STATE
3. COUNTY
4. OTHER

EXEMPT FROM GEN.
PROPERTY TAX

TOTAL
ACRES
THIS
LINE

PARCEL NUMBER	SCHOOL DIST.	VOL/PAGE - REG. DEEDS	TOTAL ACRES OF DESC.	ACREAGE & VALUE OF DESCRIPTION SUBJECT TO GENERAL PROPERTY TAX						6. MFL CLOSED ENTERED AFTER 2004 7. MFL OPEN ENTERED BEFORE 2005 8. MFL CLOSED ENTERED BEFORE 2005			EXEMPT FROM GEN. PROPERTY TAX		ACRES THIS LINE
NAME & ADDRESS	SEC. TN. RANGE DESCRIPTION OF PROPERTY	C O D E	ACRES	LAND VALUE	IMPROVEMENT VALUE	TOTAL VALUE	C O D E	ACRES	VALUE	C O D E	ACRES				
23251 0504.1000 05041000 ERIC R JOHNSON 2215 13TH AVENUE MONROE, WI, 53566	MONROE SCHOOL DISTRICT 3682 2215 13TH AVE City of Monroe - Not In TID BRODHEADS ADDITION BLOCK 20LOT 7	A	0.20	\$21,900	\$392,100	\$414,000						0.20			
23251 0505.1000 05051000 STEVEN T SCHNEIDER, MONICA M SCHNEIDER 1117 23RD STREET MONROE, WI, 53566	MONROE SCHOOL DISTRICT 3682 1117 23RD ST City of Monroe - Not In TID BRODHEADS ADDITION BLOCK 21LOT 7; W 32 FT LOTS 8 & 9	A	0.32	\$28,900	\$290,100	\$319,000						0.32			
23251 0506.0000 05060000 TREVOR D KUBLY 1116 22ND STREET MONROE, WI, 53566	MONROE SCHOOL DISTRICT 3682 1116 22ND ST City of Monroe - Not In TID BRODHEADS ADDITION BLOCK 21LOT 2 & W 32 FT LOTS 1 & 10	A	0.31	\$28,600	\$232,700	\$261,300						0.31			
23251 0506.0100 05060100 KAITLIN J KLINGMAN, TAYLOR W HEIMAN 1104 22ND STREET MONROE, WI, 53566	MONROE SCHOOL DISTRICT 3682 1104 22ND ST City of Monroe - Not In TID BRODHEADS ADDITION BLOCK 21LOTS 3 & 4 (POS V4-P38)	A	0.40	\$32,400	\$194,700	\$227,100						0.40			

YEAR
2025

State No.

ASSESSMENT ROLL FOR MONROE Green COUNTYKEY TO
CODES1.A - RESIDENTIAL
2.B - COMMERCIAL
3.C - MANUFACTURING
4.D - AGRICULTURAL5.E - UNDEVELOPED
5m - AGRICULTURAL FOREST
6.F - PRODUCTIVE FOREST LANDS
7.G - OTHER1. PFC REG. ENTERED BEFORE 1/1/72
2. PFC REG. ENTERED AFTER 12/31/71
3. PFC SPECIAL CLASSIFICATION
4. COUNTY FOREST CROP
5. MFL OPEN ENTERED AFTER 2004
6. MFL CLOSED ENTERED AFTER 2004
7. MFL OPEN ENTERED BEFORE 2005
8. MFL CLOSED ENTERED BEFORE 20051. FEDERAL
2. STATE
3. COUNTY
4. OTHEREXEMPT FROM GEN.
PROPERTY TAX**TOTAL
ACRES
THIS
LINE**

PARCEL NUMBER	SCHOOL DIST.	VOL/PAGE - REG. DEEDS	TOTAL ACRES OF DESC.	ACREAGE & VALUE OF DESCRIPTION SUBJECT TO GENERAL PROPERTY TAX						6. MFL CLOSED ENTERED AFTER 2004 7. MFL OPEN ENTERED BEFORE 2005 8. MFL CLOSED ENTERED BEFORE 2005		EXEMPT FROM GEN. PROPERTY TAX		ACRES THIS LINE
NAME & ADDRESS		SEC. TN. RANGE DESCRIPTION OF PROPERTY	C O D E	ACRES	LAND VALUE	IMPROVEMENT VALUE	TOTAL VALUE	C O D E	ACRES	VALUE	C O D E	ACRES		
23251 0506.1000 05061000 MONROE SCHOOL DISTRICT 3682 GELBACH REVOCABLE LIVING TRUST 1736 13TH STREET MONROE, WI, 53566		2214 11TH AVE City of Monroe - Not In TID BRODHEADS ADDITION BLOCK 21LOT 5	A	0.20	\$21,800	\$130,700	\$152,500						0.20	
23251 0506.2000 05062000 MONROE SCHOOL DISTRICT 3682 TIMOTHY M BRENNAN, JUNE E BRENNAN 1107 23RD STREET MONROE, WI, 53566		1107 23RD ST City of Monroe - Not In TID BRODHEADS ADDITION BLOCK 21LOT 6	A	0.20	\$21,800	\$233,400	\$255,200						0.20	
23251 0507.0000 05070000 MONROE SCHOOL DISTRICT 3682 SILVIA WENGER 2203 12TH AVENUE MONROE, WI, 53566		2203 12TH AVE City of Monroe - Not In TID BRODHEADS ADDITION BLOCK 21E 100 FT LOT 1	A	0.14	\$15,000	\$209,900	\$224,900						0.14	
23251 0507.1000 05071000 MONROE SCHOOL DISTRICT 3682 Melinda Banicki 6787 Rote Road Rockford, IL, 61107		2215 12TH AVE City of Monroe - Not In TID BRODHEADS ADDITION BLOCK 21E 100 FT LOT 9	A	0.15	\$16,500	\$235,800	\$252,300						0.15	

YEAR
2025

State No.

ASSESSMENT ROLL FOR MONROE Green COUNTYKEY TO
CODES1.A - RESIDENTIAL
2.B - COMMERCIAL
3.C - MANUFACTURING
4.D - AGRICULTURAL5.E - UNDEVELOPED
5m - AGRICULTURAL FOREST
6.F - PRODUCTIVE FOREST LANDS
7.G - OTHER1. PFC REG. ENTERED BEFORE 1/1/72
2. PFC REG. ENTERED AFTER 12/31/71
3. PFC SPECIAL CLASSIFICATION
4. COUNTY FOREST CROP
5. MFL OPEN ENTERED AFTER 2004
6. MFL CLOSED ENTERED AFTER 2004
7. MFL OPEN ENTERED BEFORE 2005
8. MFL CLOSED ENTERED BEFORE 20051. FEDERAL
2. STATE
3. COUNTY
4. OTHEREXEMPT FROM GEN.
PROPERTY TAX**TOTAL
ACRES
THIS
LINE**

PARCEL NUMBER	SCHOOL DIST.	VOL/PAGE - REG. DEEDS	TOTAL ACRES OF DESC.	ACREAGE & VALUE OF DESCRIPTION SUBJECT TO GENERAL PROPERTY TAX					6. MFL CLOSED ENTERED AFTER 2004 7. MFL OPEN ENTERED BEFORE 2005 8. MFL CLOSED ENTERED BEFORE 2005		EXEMPT FROM GEN. PROPERTY TAX		ACRES THIS LINE
NAME & ADDRESS	SEC. TN. RANGE DESCRIPTION OF PROPERTY	C O D E	ACRES	LAND VALUE	IMPROVEMENT VALUE	TOTAL VALUE	C O D E	ACRES	VALUE	C O D E	ACRES		
23251 0507.2000 05072000 VICTOR E GONZALES 2221 12TH AVENUE MONROE, WI, 53566	MONROE SCHOOL DISTRICT 3682 2221 12TH AVE City of Monroe - Not In TID BRODHEAD'S ADDITION BLOCK 21E 100 FT LOT 8	A	0.15	\$16,500	\$141,400	\$157,900						0.15	
23251 0507.3000 05073000 CARSON E RUPNOW, JESSICA P RUPNOW 2207 12TH AVENUE MONROE, WI, 53566	MONROE SCHOOL DISTRICT 3682 2207 12TH AVE City of Monroe - Not In TID BRODHEADS ADDITION BLOCK 21E 100 FT LOT 10	A	0.15	\$16,500	\$194,100	\$210,600						0.15	
23251 0508.0000 05080000 TYLER J COOK 2303 12TH AVENUE MONROE, WI, 53566	MONROE SCHOOL DISTRICT 3682 2303 12TH AVE City of Monroe - Not In TID BRODHEADS ADDITION BLOCK 22LOT 1	A	0.20	\$21,800	\$137,000	\$158,800						0.20	
23251 0508.1000 05081000 JOHN T STEFFENS, BETH D STEFFENS 1119 24TH STREET MONROE, WI, 53566	MONROE SCHOOL DISTRICT 3682 1119 24TH ST City of Monroe - Not In TID BRODHEADS ADDITION BLOCK 22 LOT 7	A	0.22	\$24,400	\$190,500	\$214,900						0.22	

YEAR 2025	State No.
--------------	-----------

ASSESSMENT ROLL FOR MONROE Green COUNTY

KEY TO
CODES

1.A - RESIDENTIAL
2.B - COMMERCIAL
3.C - MANUFACTURING
4.D - AGRICULTURAL

5.E - UNDEVELOPED
5m - AGRICULTURAL FOREST
6.F - PRODUCTIVE FOREST LANDS
7.G - OTHER

1. PFC REG. ENTERED BEFORE 1/1/72
2. PFC REG. ENTERED AFTER 12/31/71
3. PFC SPECIAL CLASSIFICATION
4. COUNTY FOREST CROP
5. MFL OPEN ENTERED AFTER 2004
6. MFL CLOSED ENTERED AFTER 2004
7. MFL OPEN ENTERED BEFORE 2005
8. MFL CLOSED ENTERED BEFORE 2005

1. FEDERAL
2. STATE
3. COUNTY
4. OTHER

EXEMPT FROM GEN.
PROPERTY TAX

TOTAL
ACRES
THIS
LINE

PARCEL NUMBER	SCHOOL DIST.	VOL/PAGE - REG. DEEDS	TOTAL ACRES OF DESC.	ACREAGE & VALUE OF DESCRIPTION SUBJECT TO GENERAL PROPERTY TAX						6. MFL CLOSED ENTERED AFTER 2004 7. MFL OPEN ENTERED BEFORE 2005 8. MFL CLOSED ENTERED BEFORE 2005			EXEMPT FROM GEN. PROPERTY TAX		ACRES THIS LINE
NAME & ADDRESS	SEC. TN. RANGE DESCRIPTION OF PROPERTY	C O D E	ACRES	LAND VALUE	IMPROVEMENT VALUE	TOTAL VALUE	C O D E	ACRES	VALUE	C O D E	ACRES				
23251 0508.2000 05082000 JAMES A BUOL, GAYLE E BUOL 1120 23RD STREET MONROE, WI, 53566	MONROE SCHOOL DISTRICT 3682 1120 23RD ST City of Monroe - Not In TID BRODHEADS ADDITION BLOCK 22LOT 2	A	0.22	\$24,100	\$166,700	\$190,800						0.22			
23251 0508.3000 05083000 David Bahler 2310 11th Avenue Monroe, WI, 53566	MONROE SCHOOL DISTRICT 3682 2310 11TH AVE City of Monroe - Not In TID BRODHEADS ADDITION BLOCK 22N 56 FT LOT 4	A	0.17	\$18,500	\$129,100	\$147,600						0.17			
23251 0508.4000 05084000 KEITH A RIESE, PEGGY S RIESE 2309 12TH AVENUE MONROE, WI, 53566	MONROE SCHOOL DISTRICT 3682 2309 12TH AVE City of Monroe - Not In TID BRODHEADS ADDITION BLOCK 22LOT 10	A	0.20	\$21,800	\$172,600	\$194,400						0.20			
23251 0509.0000 05090000 LOGAN W LOCHNER, TAYLOR A SEFFROOD 2304 11TH AVENUE MONROE, WI, 53566	MONROE SCHOOL DISTRICT 3682 2304 11TH AVE City of Monroe - Not In TID BRODHEAD'S ADDITION BLOCK 22LOT 3	A	0.20	\$21,800	\$205,300	\$227,100						0.20			

YEAR
2025

State No.

ASSESSMENT ROLL FOR MONROE Green COUNTYKEY TO
CODES1.A - RESIDENTIAL
2.B - COMMERCIAL
3.C - MANUFACTURING
4.D - AGRICULTURAL5. **E** - UNDEVELOPED
5**m** - AGRICULTURAL FOREST
6. **F** - PRODUCTIVE FOREST LANDS
7. **G** - OTHER1. PFC REG. ENTERED BEFORE 1/1/72
2. PFC REG. ENTERED AFTER 12/31/71
3. PFC SPECIAL CLASSIFICATION
4. COUNTY FOREST CROP
5. MFL OPEN ENTERED AFTER 2004
6. MFL CLOSED ENTERED AFTER 2004
7. MFL OPEN ENTERED BEFORE 2005
8. MFL CLOSED ENTERED BEFORE 20051. FEDERAL
2. STATE
3. COUNTY
4. OTHEREXEMPT FROM GEN.
PROPERTY TAX**TOTAL
ACRES
THIS
LINE**

PARCEL NUMBER	SCHOOL DIST.	VOL/PAGE - REG. DEEDS	TOTAL ACRES OF DESC.	ACREAGE & VALUE OF DESCRIPTION SUBJECT TO GENERAL PROPERTY TAX					6. MFL CLOSED ENTERED AFTER 2004 7. MFL OPEN ENTERED BEFORE 2005 8. MFL CLOSED ENTERED BEFORE 2005			EXEMPT FROM GEN. PROPERTY TAX		ACRES THIS LINE
NAME & ADDRESS	SEC. TN. RANGE DESCRIPTION OF PROPERTY	C O D E	ACRES	LAND VALUE	IMPROVEMENT VALUE	TOTAL VALUE	C O D E	ACRES	VALUE	C O D E	ACRES			
23251 0510.0000 05100000 KELLY J BAUER 521 6TH STREET MONROE, WI, 53566	MONROE SCHOOL DISTRICT 3682 2318 11TH AVE City of Monroe - Not In TID BRODHEAD'S ADDITION BLOCK 22S 10 FT LOT 4; N 56 FT LOT 5	A	0.20	\$21,800	\$98,300	\$120,100						0.20		
23251 0511.0000 05110000 JOSEPH M HILLARY, DEBORAH A HILLARY 2324 11TH AVENUE MONROE, WI, 53566	MONROE SCHOOL DISTRICT 3682 2324 11TH AVE City of Monroe - Not In TID BRODHEADS ADDITION BLOCK 22LOT 6; S 10 FT OF LOT 5	A	0.23	\$25,000	\$223,500	\$248,500						0.23		
23251 0512.0000 05120000 GOERLITZ BETTY A REVOCABLE LIVING TRUST 616 8TH AVENUE APT 205 MONROE, WI, 53566	MONROE SCHOOL DISTRICT 3682 2323 12TH AVE City of Monroe - Not In TID BRODHEADS ADDITION BLOCK 22LOT 8	A	0.20	\$21,800	\$184,400	\$206,200						0.20		
23251 0513.0000 05130000 NATHAN N ULA, STEFANIE A ABEY 2315 12TH AVENUE MONROE , WI, 53566	MONROE SCHOOL DISTRICT 3682 2315 12TH AVE City of Monroe - Not In TID BRODHEADS ADDITION BLOCK 22LOT 9	A	0.20	\$21,800	\$177,300	\$199,100						0.20		

YEAR 2025	State No.
--------------	-----------

ASSESSMENT ROLL FOR MONROE Green COUNTY

KEY TO
CODES

1.A - RESIDENTIAL
2.B - COMMERCIAL
3.C - MANUFACTURING
4.D - AGRICULTURAL

5.E - UNDEVELOPED
5m - AGRICULTURAL FOREST
6.F - PRODUCTIVE FOREST LANDS
7.G - OTHER

1. PFC REG. ENTERED BEFORE 1/1/72
2. PFC REG. ENTERED AFTER 12/31/71
3. PFC SPECIAL CLASSIFICATION
4. COUNTY FOREST CROP
5. MFL OPEN ENTERED AFTER 2004
6. MFL CLOSED ENTERED AFTER 2004
7. MFL OPEN ENTERED BEFORE 2005
8. MFL CLOSED ENTERED BEFORE 2005

1. FEDERAL
2. STATE
3. COUNTY
4. OTHER

EXEMPT FROM GEN.
PROPERTY TAX

TOTAL
ACRES
THIS
LINE

PARCEL NUMBER		SCHOOL DIST.	VOL/PAGE - REG. DEEDS	TOTAL ACRES OF DESC.	ACREAGE & VALUE OF DESCRIPTION SUBJECT TO GENERAL PROPERTY TAX					6. MFL CLOSED ENTERED AFTER 2004 7. MFL OPEN ENTERED BEFORE 2005 8. MFL CLOSED ENTERED BEFORE 2005			EXEMPT FROM GEN. PROPERTY TAX		ACRES THIS LINE	
NAME & ADDRESS			SEC. TN. RANGE DESCRIPTION OF PROPERTY		C O D E	ACRES	LAND VALUE	IMPROVEMENT VALUE	TOTAL VALUE	C O D E	ACRES	VALUE	C O D E	ACRES		
593	23251 0514.0000 05140000		MONROE SCHOOL DISTRICT 3682	2303 13TH AVE City of Monroe - Not In TID BRODHEADS ADDITION BLOCK 23LOT 1 EXC W 27 FT OF		A	0.16	\$17,500	\$191,500	\$209,000						0.16
	ALEXANDER J BADE, EMILY L BADE 2303 13TH AVENUE MONROE, WI, 53566															
594	23251 0515.0000 05150000		MONROE SCHOOL DISTRICT 3682	1212 23RD ST City of Monroe - Not In TID BRODHEADS ADDITION BLOCK 23W 27 FT LOT 1 & E 57 FT LOTS 2 & 3		A	0.22	\$23,400	\$108,800	\$132,200						0.22
	PATRICK J MCCAULEY, REBECCA S MCCAULEY W9101 RAT HOLLOW ROAD ARGYLE, WI, 53504															
595	23251 0515.1000 05151000		MONROE SCHOOL DISTRICT 3682	2304 12TH AVE City of Monroe - Not In TID BRODHEADS ADDITION BLOCK 23W 76 FT LOTS 2 & 3		A	0.23	\$25,000	\$236,300	\$261,300						0.23
	HAURI ERNEST AND PRISCILLA LIVING TRUST 2304 12TH AVE MONROE, WI, 53566															
596	23251 0516.0000 05160000		MONROE SCHOOL DISTRICT 3682	2316 12TH AVE City of Monroe - Not In TID BRODHEADS ADDITION BLOCK 23LOT 4		A	0.20	\$21,900	\$151,300	\$173,200						0.20
	GUADALUPE GARCIA RUIZ 2316 12TH AVENUE MONROE, WI, 53566															

YEAR
2025

State No.

ASSESSMENT ROLL FOR MONROE Green COUNTYKEY TO
CODES1.A - RESIDENTIAL
2.B - COMMERCIAL
3.C - MANUFACTURING
4.D - AGRICULTURAL5. **E** - UNDEVELOPED
5**m** - AGRICULTURAL FOREST
6. **F** - PRODUCTIVE FOREST LANDS
7. **G** - OTHER1. PFC REG. ENTERED BEFORE 1/1/72
2. PFC REG. ENTERED AFTER 12/31/71
3. PFC SPECIAL CLASSIFICATION
4. COUNTY FOREST CROP
5. MFL OPEN ENTERED AFTER 2004
6. MFL CLOSED ENTERED AFTER 2004
7. MFL OPEN ENTERED BEFORE 2005
8. MFL CLOSED ENTERED BEFORE 20051. FEDERAL
2. STATE
3. COUNTY
4. OTHEREXEMPT FROM GEN.
PROPERTY TAX**TOTAL
ACRES
THIS
LINE**

PARCEL NUMBER	SCHOOL DIST.	VOL/PAGE - REG. DEEDS	TOTAL ACRES OF DESC.	ACREAGE & VALUE OF DESCRIPTION SUBJECT TO GENERAL PROPERTY TAX					6. MFL CLOSED ENTERED AFTER 2004 7. MFL OPEN ENTERED BEFORE 2005 8. MFL CLOSED ENTERED BEFORE 2005			EXEMPT FROM GEN. PROPERTY TAX		ACRES THIS LINE
								C O D E	ACRES	VALUE	C O D E	ACRES		
NAME & ADDRESS		SEC. TN. RANGE DESCRIPTION OF PROPERTY		C O D E	ACRES	LAND VALUE	IMPROVEMENT VALUE	TOTAL VALUE	C O D E	ACRES	VALUE	C O D E	ACRES	
23251 0516.1000 05161000 MONROE SCHOOL DISTRICT 3682 BENJAMIN P BORKE, MELISSA G BORKE 2322 12TH AVENUE MONROE, WI, 53566		2322 12TH AVE City of Monroe - Not In TID BRODHEADS ADDITION BLOCK 23LOT 5		A	0.20	\$21,900	\$168,200	\$190,100						0.20
23251 0517.0000 05170000 MONROE SCHOOL DISTRICT 3682 TYLER J ADAMS 2321 13TH AVENUE MONROE, WI, 53566		2321 13TH AVE City of Monroe - Not In TID BRODHEADS ADDITION BLOCK 23LOT 6		A	0.20	\$21,900	\$142,500	\$164,400						0.20
23251 0518.0000 05180000 MONROE SCHOOL DISTRICT 3682 GAVIN D WELS 2315 13TH AVENUE MONROE, WI, 53566		2315 13TH AVE City of Monroe - Not In TID BRODHEADS ADDITION BLOCK 23 LOT 7		A	0.20	\$21,900	\$159,500	\$181,400						0.20
23251 0519.0000 05190000 MONROE SCHOOL DISTRICT 3682 JASON R ZETTLE 2309 13TH AVENUE MONROE, WI, 53566		2309 13TH AVE City of Monroe - Not In TID BRODHEADS ADDITION BLOCK 23LOT 8		A	0.20	\$21,900	\$103,100	\$125,000						0.20

YEAR
2025

State No.

ASSESSMENT ROLL FOR MONROE Green COUNTYKEY TO
CODES1.A - RESIDENTIAL
2.B - COMMERCIAL
3.C - MANUFACTURING
4.D - AGRICULTURAL5. **E** - UNDEVELOPED
5**m** - AGRICULTURAL FOREST
6. **F** - PRODUCTIVE FOREST LANDS
7. **G** - OTHER1. PFC REG. ENTERED BEFORE 1/1/72
2. PFC REG. ENTERED AFTER 12/31/71
3. PFC SPECIAL CLASSIFICATION
4. COUNTY FOREST CROP
5. MFL OPEN ENTERED AFTER 2004
6. MFL CLOSED ENTERED AFTER 2004
7. MFL OPEN ENTERED BEFORE 2005
8. MFL CLOSED ENTERED BEFORE 20051. FEDERAL
2. STATE
3. COUNTY
4. OTHEREXEMPT FROM GEN.
PROPERTY TAX**TOTAL
ACRES
THIS
LINE**

PARCEL NUMBER	SCHOOL DIST.	VOL/PAGE - REG. DEEDS	TOTAL ACRES OF DESC.	ACREAGE & VALUE OF DESCRIPTION SUBJECT TO GENERAL PROPERTY TAX					6. MFL CLOSED ENTERED AFTER 2004 7. MFL OPEN ENTERED BEFORE 2005 8. MFL CLOSED ENTERED BEFORE 2005			EXEMPT FROM GEN. PROPERTY TAX		ACRES THIS LINE
NAME & ADDRESS	SEC. TN. RANGE DESCRIPTION OF PROPERTY	C O D E	ACRES	LAND VALUE	IMPROVEMENT VALUE	TOTAL VALUE	C O D E	ACRES	VALUE	C O D E	ACRES			
23251 0520.0000 05200000 KIMBERLY L GOBELI 2303 14TH AVENUE MONROE, WI, 53566	MONROE SCHOOL DISTRICT 3682 2303 14TH AVE City of Monroe - Not In TID BRODHEADS ADDITION BLOCK 24LOT 1	A	0.20	\$21,800	\$154,500	\$176,300						0.20		
23251 0520.1000 05201000 JAMES R PICKETT, CAILEY A PICKETT 2307 14TH AVENUE MONROE, WI, 53566	MONROE SCHOOL DISTRICT 3682 2307 14TH AVE City of Monroe - Not In TID BRODHEADS ADDITION BLOCK 24LOT 12	A	0.20	\$21,800	\$326,700	\$348,500						0.20		
23251 0521.0000 05210000 SCOTT L MARESCH 1316 23RD STREET MONROE, WI, 53566	MONROE SCHOOL DISTRICT 3682 1316 23RD ST City of Monroe - Not In TID BRODHEADS ADDITION BLOCK 24 LOT 3	A	0.21	\$22,400	\$141,500	\$163,900						0.21		
23251 0521.1000 05211000 Kelly J. Bauer A/K/A Kelly Jo Bauer 521 Sixth St Monroe, WI, 53566	MONROE SCHOOL DISTRICT 3682 1322 23RD ST City of Monroe - Not In TID BRODHEADS ADDITION BLOCK 24 LOT 2	A	0.21	\$22,400	\$58,100	\$80,500						0.21		

YEAR
2025

State No.

ASSESSMENT ROLL FOR MONROE Green COUNTYKEY TO
CODES1.A - RESIDENTIAL
2.B - COMMERCIAL
3.C - MANUFACTURING
4.D - AGRICULTURAL5. **E** - UNDEVELOPED
5**m** - AGRICULTURAL FOREST
6. **F** - PRODUCTIVE FOREST LANDS
7. **G** - OTHER1. PFC REG. ENTERED BEFORE 1/1/72
2. PFC REG. ENTERED AFTER 12/31/71
3. PFC SPECIAL CLASSIFICATION
4. COUNTY FOREST CROP
5. MFL OPEN ENTERED AFTER 2004
6. MFL CLOSED ENTERED AFTER 2004
7. MFL OPEN ENTERED BEFORE 2005
8. MFL CLOSED ENTERED BEFORE 20051. FEDERAL
2. STATE
3. COUNTY
4. OTHEREXEMPT FROM GEN.
PROPERTY TAX**TOTAL
ACRES
THIS
LINE**

PARCEL NUMBER	SCHOOL DIST.	VOL/PAGE - REG. DEEDS	TOTAL ACRES OF DESC.	ACREAGE & VALUE OF DESCRIPTION SUBJECT TO GENERAL PROPERTY TAX						6. MFL CLOSED ENTERED AFTER 2004 7. MFL OPEN ENTERED BEFORE 2005 8. MFL CLOSED ENTERED BEFORE 2005		EXEMPT FROM GEN. PROPERTY TAX		ACRES THIS LINE
NAME & ADDRESS	SEC. TN. RANGE DESCRIPTION OF PROPERTY	C O D E	ACRES	LAND VALUE	IMPROVEMENT VALUE	TOTAL VALUE	C O D E	ACRES	VALUE	C O D E	ACRES			
23251 0522.0000 05220000 MONROE SCHOOL DISTRICT 3682 SUSAN L (LEUENBERGER) REYNOLDS 1302 23RD STREET MONROE, WI, 53566	1302 23RD ST City of Monroe - Not In TID BRODHEADS ADDITION BLOCK 24 LOT 4	A	0.20	\$21,800	\$281,400	\$303,200						0.20		
23251 0523.0000 05230000 MONROE SCHOOL DISTRICT 3682 JORDAN STEURER, KAITLYN R FREY 2310 13TH AVENUE MONROE, WI, 53566	2310 13TH AVE City of Monroe - Not In TID BRODHEADS ADDITION BLOCK 24 LOT 5	A	0.20	\$21,800	\$151,400	\$173,200						0.20		
23251 0524.0000 05240000 MONROE SCHOOL DISTRICT 3682 GARY A KEEPERS, JOI A KEEPERS 1004 27TH STREET MONROE, WI, 53566	2316 13TH AVE City of Monroe - Not In TID BRODHEADS ADDITION BLOCK 24 LOT 6	A	0.20	\$21,800	\$133,600	\$155,400						0.20		
23251 0525.0000 05250000 MONROE SCHOOL DISTRICT 3682 NELSON JUDITH K REV TRUST 2320 13TH AVENUE MONROE, WI, 53566	2320 13TH AVE City of Monroe - Not In TID BRODHEADS ADDITION BLOCK 24 LOT 7	A	0.20	\$21,800	\$272,600	\$294,400						0.20		

YEAR
2025

State No.

ASSESSMENT ROLL FOR MONROE Green COUNTYKEY TO
CODES1.A - RESIDENTIAL
2.B - COMMERCIAL
3.C - MANUFACTURING
4.D - AGRICULTURAL5.E - UNDEVELOPED
5m - AGRICULTURAL FOREST
6.F - PRODUCTIVE FOREST LANDS
7.G - OTHER1. PFC REG. ENTERED BEFORE 1/1/72
2. PFC REG. ENTERED AFTER 12/31/71
3. PFC SPECIAL CLASSIFICATION
4. COUNTY FOREST CROP
5. MFL OPEN ENTERED AFTER 2004
6. MFL CLOSED ENTERED AFTER 2004
7. MFL OPEN ENTERED BEFORE 2005
8. MFL CLOSED ENTERED BEFORE 20051. FEDERAL
2. STATE
3. COUNTY
4. OTHEREXEMPT FROM GEN.
PROPERTY TAX**TOTAL
ACRES
THIS
LINE**

PARCEL NUMBER	SCHOOL DIST.	VOL/PAGE - REG. DEEDS	TOTAL ACRES OF DESC.	ACREAGE & VALUE OF DESCRIPTION SUBJECT TO GENERAL PROPERTY TAX						6. MFL CLOSED ENTERED AFTER 2004 7. MFL OPEN ENTERED BEFORE 2005 8. MFL CLOSED ENTERED BEFORE 2005		EXEMPT FROM GEN. PROPERTY TAX		ACRES THIS LINE
NAME & ADDRESS	SEC. TN. RANGE DESCRIPTION OF PROPERTY	C O D E	ACRES	LAND VALUE	IMPROVEMENT VALUE	TOTAL VALUE	C O D E	ACRES	VALUE	C O D E	ACRES			
23251 0526.0000 05260000 LISA K MAHLKUCH 1311 24TH STREET MONROE, WI, 53566	MONROE SCHOOL DISTRICT 3682 1311 24TH ST City of Monroe - Not In TID BRODHEADS ADDITION BLOCK 24 LOT 8	A	0.21	\$22,400	\$126,600	\$149,000						0.21		
23251 0526.1000 05261000 DAVID J HAFFELE, LANA HAFFELE 1317 24TH STREET MONROE, WI, 53566	MONROE SCHOOL DISTRICT 3682 1317 24TH ST City of Monroe - Not In TID BRODHEADS ADDITION BLOCK 24 LOT 9	A	0.21	\$22,400	\$205,300	\$227,700						0.21		
23251 0527.0000 05270000 ALLEN E HARING, TAMARA A HARING 2313 14TH AVENUE MONROE, WI, 53566	MONROE SCHOOL DISTRICT 3682 2313 14TH AVE City of Monroe - Not In TID BRODHEADS ADDITION BLOCK 24 LOT 10, LOT 11	A	0.40	\$32,400	\$156,000	\$188,400						0.40		
23251 0528.0000 05280000 JOHN ANTON VETTERLI, MELISSA CAITLIN VETTERLI 2404 13TH AVENUE MONROE, WI, 53566	MONROE SCHOOL DISTRICT 3682 2404 13TH AVE City of Monroe - Not In TID CRAIGO ADDITION LOT 1 & N 44 FT OF LOT 9	A	0.30	\$28,200	\$190,300	\$218,500						0.30		

YEAR
2025

State No.

ASSESSMENT ROLL FOR MONROE Green COUNTYKEY TO
CODES1.A - RESIDENTIAL
2.B - COMMERCIAL
3.C - MANUFACTURING
4.D - AGRICULTURAL5. **E** - UNDEVELOPED
5**m** - AGRICULTURAL FOREST
6. **F** - PRODUCTIVE FOREST LANDS
7. **G** - OTHER1. PFC REG. ENTERED BEFORE 1/1/72
2. PFC REG. ENTERED AFTER 12/31/71
3. PFC SPECIAL CLASSIFICATION
4. COUNTY FOREST CROP
5. MFL OPEN ENTERED AFTER 2004
6. MFL CLOSED ENTERED AFTER 2004
7. MFL OPEN ENTERED BEFORE 2005
8. MFL CLOSED ENTERED BEFORE 20051. FEDERAL
2. STATE
3. COUNTY
4. OTHEREXEMPT FROM GEN.
PROPERTY TAX**TOTAL
ACRES
THIS
LINE**

PARCEL NUMBER	SCHOOL DIST.	VOL/PAGE - REG. DEEDS	TOTAL ACRES OF DESC.	ACREAGE & VALUE OF DESCRIPTION SUBJECT TO GENERAL PROPERTY TAX						6. MFL CLOSED ENTERED AFTER 2004 7. MFL OPEN ENTERED BEFORE 2005 8. MFL CLOSED ENTERED BEFORE 2005		EXEMPT FROM GEN. PROPERTY TAX		ACRES THIS LINE
NAME & ADDRESS	SEC. TN. RANGE DESCRIPTION OF PROPERTY	C O D E	ACRES	LAND VALUE	IMPROVEMENT VALUE	TOTAL VALUE	C O D E	ACRES	VALUE	C O D E	ACRES			
23251 0528.1000 05281000 CODY T SULZER, CHELSEA L OLM 1315 25TH STREET MONROE, WI, 53566	MONROE SCHOOL DISTRICT 3682 1315 25TH ST City of Monroe - Not In TID CRAIGO ADDITION LOT 7	A	0.41	\$33,000	\$314,900	\$347,900						0.41		
23251 0528.2000 05282000 MARK R WITKE 1312 24TH STREET MONROE, WI, 53566	MONROE SCHOOL DISTRICT 3682 1312 24TH ST City of Monroe - Not In TID CRAIGO ADDITION BLOCK 25 LOT 2 REPLAT BLK 25 (V6P27) PRT LOTS 3,4 & 5	A	0.25	\$26,000	\$386,900	\$412,900						0.25		
23251 0528.3000 05283000 KEVIN P JOHNSON 1316 24TH STREET MONROE, WI, 53566	MONROE SCHOOL DISTRICT 3682 1316 24TH ST City of Monroe - Not In TID CRAIGO ADDITION BLOCK 25 LOT 3 REPLAT BLK 25 (V6P25) PRT LOTS 1, 2 & 12	A	0.25	\$26,000	\$331,300	\$357,300						0.25		
23251 0528.4000 05284000 STRONG JAMES R JR LIVING TRUST 1320 24TH STREET MONROE, WI, 53566	MONROE SCHOOL DISTRICT 3682 1320 24TH ST City of Monroe - Not In TID CRAIGO ADDITION BLOCK 25 LOT 4 REPLAT BLK 25 (V6-P27) PRT LOTS 1 & 12 BRODHEADS	A	0.20	\$22,000	\$239,100	\$261,100						0.20		

YEAR
2025

State No.

ASSESSMENT ROLL FOR MONROE Green COUNTYKEY TO
CODES1.A - RESIDENTIAL
2.B - COMMERCIAL
3.C - MANUFACTURING
4.D - AGRICULTURAL5. **E** - UNDEVELOPED
5**m** - AGRICULTURAL FOREST
6. **F** - PRODUCTIVE FOREST LANDS
7. **G** - OTHER1. PFC REG. ENTERED BEFORE 1/1/72
2. PFC REG. ENTERED AFTER 12/31/71
3. PFC SPECIAL CLASSIFICATION
4. COUNTY FOREST CROP
5. MFL OPEN ENTERED AFTER 2004
6. MFL CLOSED ENTERED AFTER 2004
7. MFL OPEN ENTERED BEFORE 2005
8. MFL CLOSED ENTERED BEFORE 20051. FEDERAL
2. STATE
3. COUNTY
4. OTHEREXEMPT FROM GEN.
PROPERTY TAX**TOTAL
ACRES
THIS
LINE**

PARCEL NUMBER	SCHOOL DIST.	VOL/PAGE - REG. DEEDS	TOTAL ACRES OF DESC.	ACREAGE & VALUE OF DESCRIPTION SUBJECT TO GENERAL PROPERTY TAX						6. MFL CLOSED ENTERED AFTER 2004 7. MFL OPEN ENTERED BEFORE 2005 8. MFL CLOSED ENTERED BEFORE 2005		EXEMPT FROM GEN. PROPERTY TAX		ACRES THIS LINE
NAME & ADDRESS	SEC. TN. RANGE DESCRIPTION OF PROPERTY	C O D E	ACRES	LAND VALUE	IMPROVEMENT VALUE	TOTAL VALUE	C O D E	ACRES	VALUE	C O D E	ACRES			
23251 0528.5000 05285000 MONROE SCHOOL DISTRICT 3682 RYAN & JACQUELINE WILD TTEES WILD LIVING TRUST 2501 14TH AVENUE MONROE, WI, 53566	2501 14TH AVE City of Monroe - Not In TID CRAIGO ADDITION LOT 5	A	0.23	\$25,200	\$315,000	\$340,200						0.23		
23251 0528.6000 05286000 MONROE SCHOOL DISTRICT 3682 BRENDA M GOEBEL 2505 14TH AVENUE MONROE, WI, 53566	2505 14TH AVE City of Monroe - Not In TID CRAIGO ADDITION LOT 6	A	0.27	\$26,600	\$301,700	\$328,300						0.27		
23251 0528.7000 05287000 MONROE SCHOOL DISTRICT 3682 CODY T SULZER, CHELSEA L OLM 1315 25TH STREET MONROE, WI, 53566	13th Ave City of Monroe - Not In TID CRAIGO ADDITION LOT 8 & S 44 FT LOT 9	A	0.40	\$32,400	\$0	\$32,400						0.40		
23251 0529.0000 05290000 MONROE SCHOOL DISTRICT 3682 T LEE & KAREN A CRAIGO TRUSTEES CRAIGO JOINT REVOCABLE TRUST 1240 24TH STREET MONROE, WI, 53566	24th St City of Monroe - Not In TID BRODHEADS ADDITION BLOCK 26 LOTS 6 & 7	A	0.40	\$32,600	\$0	\$32,600						0.40		

YEAR
2025

State No.

ASSESSMENT ROLL FOR MONROE Green COUNTYKEY TO
CODES1.A - RESIDENTIAL
2.B - COMMERCIAL
3.C - MANUFACTURING
4.D - AGRICULTURAL5.E - UNDEVELOPED
5m - AGRICULTURAL FOREST
6.F - PRODUCTIVE FOREST LANDS
7.G - OTHER1. PFC REG. ENTERED BEFORE 1/1/72
2. PFC REG. ENTERED AFTER 12/31/71
3. PFC SPECIAL CLASSIFICATION
4. COUNTY FOREST CROP
5. MFL OPEN ENTERED AFTER 2004
6. MFL CLOSED ENTERED AFTER 2004
7. MFL OPEN ENTERED BEFORE 2005
8. MFL CLOSED ENTERED BEFORE 20051. FEDERAL
2. STATE
3. COUNTY
4. OTHEREXEMPT FROM GEN.
PROPERTY TAX**TOTAL
ACRES
THIS
LINE**

PARCEL NUMBER	SCHOOL DIST.	VOL/PAGE - REG. DEEDS	TOTAL ACRES OF DESC.	ACREAGE & VALUE OF DESCRIPTION SUBJECT TO GENERAL PROPERTY TAX					6. MFL CLOSED ENTERED AFTER 2004 7. MFL OPEN ENTERED BEFORE 2005 8. MFL CLOSED ENTERED BEFORE 2005		EXEMPT FROM GEN. PROPERTY TAX		ACRES THIS LINE
NAME & ADDRESS	SEC. TN. RANGE DESCRIPTION OF PROPERTY	C O D E	ACRES	LAND VALUE	IMPROVEMENT VALUE	TOTAL VALUE	C O D E	ACRES	VALUE	C O D E	ACRES		
23251 0529.1000 05291000 T LEE & KAREN A CRAIGO TRUSTEES CRAIGO JOINT REVOCABLE TRUST 1240 24TH STREET MONROE, WI, 53566	MONROE SCHOOL DISTRICT 3682 1240 24TH ST City of Monroe - Not In TID BRODHEADS ADDITION BLOCK 26LOTS 1 & 8	A	0.40	\$32,600	\$285,600	\$318,200						0.40	
23251 0530.0000 05300000 JUSTIN C STOCKER 2408 12TH AVENUE MONROE, WI, 53566	MONROE SCHOOL DISTRICT 3682 2408 12TH AVE City of Monroe - Not In TID BRODHEADS ADDITION BLOCK 26LOT 3 EXC N 2 FT LOT 4 EXC S 16 FT	A	0.35	\$30,000	\$127,400	\$157,400						0.35	
23251 0530.1000 05301000 ROBERT T DUBACH 1217 25TH STREET MONROE, WI, 53566	MONROE SCHOOL DISTRICT 3682 1217 25TH ST City of Monroe - Not In TID BRODHEADS ADDITION BLOCK 26LOT 5 & S 16 FT LOT 4	A	0.25	\$25,900	\$214,000	\$239,900						0.25	
23251 0530.2000 05302000 THOMAS P MORGAN, CAROLE J MORGAN 2404 12TH AVENUE MONROE, WI, 53566	MONROE SCHOOL DISTRICT 3682 2404 12TH AVE City of Monroe - Not In TID BRODHEADS ADDITION BLOCK 26LOT 2; N 2 FT LOT 3	A	0.21	\$22,600	\$222,600	\$245,200						0.21	

YEAR 2025	State No.
--------------	-----------

ASSESSMENT ROLL FOR MONROE Green COUNTY

KEY TO
CODES

1.A - RESIDENTIAL
2.B - COMMERCIAL
3.C - MANUFACTURING
4.D - AGRICULTURAL

5.E - UNDEVELOPED
5m - AGRICULTURAL FOREST
6.F - PRODUCTIVE FOREST LANDS
7.G - OTHER

1. PFC REG. ENTERED BEFORE 1/1/72
2. PFC REG. ENTERED AFTER 12/31/71
3. PFC SPECIAL CLASSIFICATION
4. COUNTY FOREST CROP
5. MFL OPEN ENTERED AFTER 2004
6. MFL CLOSED ENTERED AFTER 2004
7. MFL OPEN ENTERED BEFORE 2005
8. MFL CLOSED ENTERED BEFORE 2005

1. FEDERAL
2. STATE
3. COUNTY
4. OTHER

EXEMPT FROM GEN.
PROPERTY TAX

TOTAL
ACRES
THIS
LINE

PARCEL NUMBER	SCHOOL DIST.	VOL/PAGE - REG. DEEDS	TOTAL ACRES OF DESC.	ACREAGE & VALUE OF DESCRIPTION SUBJECT TO GENERAL PROPERTY TAX					6. MFL CLOSED ENTERED AFTER 2004 7. MFL OPEN ENTERED BEFORE 2005 8. MFL CLOSED ENTERED BEFORE 2005			EXEMPT FROM GEN. PROPERTY TAX		ACRES THIS LINE
NAME & ADDRESS		SEC. TN. RANGE DESCRIPTION OF PROPERTY	C O D E	ACRES	LAND VALUE	IMPROVEMENT VALUE	TOTAL VALUE	C O D E	ACRES	VALUE	C O D E	ACRES		
23251 0531.0000 05310000 BRANDON J BYRNE 1128 24TH STREET MONROE, WI, 53566	MONROE SCHOOL DISTRICT 3682	1128 24TH ST City of Monroe - Not In TID BRODHEADS ADDITION BLOCK 27E 78 FT LOTS 1 & 10	A	0.24	\$25,300	\$220,300	\$245,600						0.24	
23251 0531.1000 05311000 KATHERINE E MOLLOY 2421 12TH AVENUE MONROE, WI, 53566	MONROE SCHOOL DISTRICT 3682	2421 12TH AVE City of Monroe - Not In TID BRODHEADS ADDITION BLOCK 27LOTS 8 & 9; E1/2 LOT 7 (AKA: S2 OF E2 BLK 27) EXC BGN NE COR LOT 9 TH WLY 100 FT TH S 60 FT E 100 FT N 60 FT TO POB	A	0.30	\$28,000	\$217,300	\$245,300						0.30	
23251 0531.2000 05312000 Hefty-Blum Homestead Farm Trust c/u the Fred G. Blum and Miriam E. Blum Eighth Amended and Restated Revocable Trust Agreement W6303 Hefty Road Monticello, WI, 53570	MONROE SCHOOL DISTRICT 3682	1120 24TH ST City of Monroe - Not In TID BRODHEADS ADDITION BLOCK 27E 1/2 LOT 2 & W 54 FT LOTS 1 & 10	A	0.28	\$27,000	\$144,400	\$171,400						0.28	
23251 0531.3000 05313000 WILLIAM L JOHNSON, BETTY A JOHNSON 2415 12TH AVENUE MONROE, WI, 53566	MONROE SCHOOL DISTRICT 3682	2415 12TH AVE City of Monroe - Not In TID BRODHEADS ADDITION BLOCK 27E 100 FT OF N 60 FT LOT 9	A	0.14	\$15,000	\$112,200	\$127,200						0.14	

YEAR 2025	State No.
--------------	-----------

ASSESSMENT ROLL FOR MONROE Green COUNTY

KEY TO
CODES

1.A - RESIDENTIAL
2.B - COMMERCIAL
3.C - MANUFACTURING
4.D - AGRICULTURAL

5.E - UNDEVELOPED
5m - AGRICULTURAL FOREST
6.F - PRODUCTIVE FOREST LANDS
7.G - OTHER

1. PFC REG. ENTERED BEFORE 1/1/72
2. PFC REG. ENTERED AFTER 12/31/71
3. PFC SPECIAL CLASSIFICATION
4. COUNTY FOREST CROP
5. MFL OPEN ENTERED AFTER 2004
6. MFL CLOSED ENTERED AFTER 2004
7. MFL OPEN ENTERED BEFORE 2005
8. MFL CLOSED ENTERED BEFORE 2005

1. FEDERAL
2. STATE
3. COUNTY
4. OTHER

EXEMPT FROM GEN.
PROPERTY TAX

TOTAL
ACRES
THIS
LINE

PARCEL NUMBER	SCHOOL DIST.	VOL/PAGE - REG. DEEDS	TOTAL ACRES OF DESC.	ACREAGE & VALUE OF DESCRIPTION SUBJECT TO GENERAL PROPERTY TAX						6. MFL CLOSED ENTERED AFTER 2004 7. MFL OPEN ENTERED BEFORE 2005 8. MFL CLOSED ENTERED BEFORE 2005			EXEMPT FROM GEN. PROPERTY TAX		ACRES THIS LINE
NAME & ADDRESS		SEC. TN. RANGE DESCRIPTION OF PROPERTY	C O D E	ACRES	LAND VALUE	IMPROVEMENT VALUE	TOTAL VALUE	C O D E	ACRES	VALUE	C O D E	ACRES			
23251 0532.0000 05320000 T & J NOVAK PROPERTIES LLC N5650 COUNTY ROAD J MONROE, WI, 53566	MONROE SCHOOL DISTRICT 3682	2404 11TH AVE City of Monroe - Not In TID SECTION 3 BROADHEADS ADDITION BLOCK 27W2 LOTS 2 & 7; ALL LOT 3; N 27 FT LOT 4; S 39 FT OF E 32 FT LOT 4; E 32 FT LOTS 5 & 6 EXC E 20 FT OF W 120 FT OF LOT 6 & E 20 FT OF W 120 FT OF S 14 FT LOT 5	B	0.63	\$28,800	\$200,700	\$229,500						0.63		
23251 0533.0000 05330000 LINDA J VETTERLI 2410 11TH AVENUE MONROE, WI, 53566	MONROE SCHOOL DISTRICT 3682	2410 11TH AVE City of Monroe - Not In TID BRODHEAD'S ADDITION BLOCK 27S 39 FT OF W 100 FT LOT 4; N 52 FT OF W 100 FT LOT 5	A	0.21	\$22,800	\$216,700	\$239,500						0.21		
23251 0534.0000 05340000 CHARLES P MONTGOMERY, DANA L MONTGOMERY 2418 11TH AVENUE MONROE, WI, 53566	MONROE SCHOOL DISTRICT 3682	2418 11TH AVE City of Monroe - Not In TID BROADHEADS ADDITION BLOCK 27W 100 FT LOT 6; S 14 FT W 100 FT LOT 5; ALSO E 20 FT OF W 120 FT LOT 6 & E 20 FT OF W 120 FT OF S 14 FT OF LOT 5	A	0.22	\$24,000	\$157,400	\$181,400						0.22		
23251 0535.0000 05350000 WOLFGANG PJ WEICHBROD 1729 14TH STREET MONROE, WI, 53566	MONROE SCHOOL DISTRICT 3682	1729 14TH ST City of Monroe - Not In TID BYERS ADDITION W 25 FT LOT 1 COM SW COR OUTLOT 125 TH E 27 FT TH N 112 FT TH W 27 FT TH S 112 FT TO BEG	A	0.13	\$14,600	\$177,100	\$191,700						0.13		

YEAR
2025

State No.

ASSESSMENT ROLL FOR MONROE Green COUNTYKEY TO
CODES1.A - RESIDENTIAL
2.B - COMMERCIAL
3.C - MANUFACTURING
4.D - AGRICULTURAL5. **E** - UNDEVELOPED
5**m** - AGRICULTURAL FOREST
6. **F** - PRODUCTIVE FOREST LANDS
7. **G** - OTHER1. PFC REG. ENTERED BEFORE 1/1/72
2. PFC REG. ENTERED AFTER 12/31/71
3. PFC SPECIAL CLASSIFICATION
4. COUNTY FOREST CROP
5. MFL OPEN ENTERED AFTER 2004
6. MFL CLOSED ENTERED AFTER 2004
7. MFL OPEN ENTERED BEFORE 2005
8. MFL CLOSED ENTERED BEFORE 20051. FEDERAL
2. STATE
3. COUNTY
4. OTHEREXEMPT FROM GEN.
PROPERTY TAX**TOTAL
ACRES
THIS
LINE**

PARCEL NUMBER	SCHOOL DIST.	VOL/PAGE - REG. DEEDS	TOTAL ACRES OF DESC.	ACREAGE & VALUE OF DESCRIPTION SUBJECT TO GENERAL PROPERTY TAX						6. MFL CLOSED ENTERED AFTER 2004 7. MFL OPEN ENTERED BEFORE 2005 8. MFL CLOSED ENTERED BEFORE 2005		EXEMPT FROM GEN. PROPERTY TAX		ACRES THIS LINE
NAME & ADDRESS		SEC. TN. RANGE DESCRIPTION OF PROPERTY		C O D E	ACRES	LAND VALUE	IMPROVEMENT VALUE	TOTAL VALUE	C O D E	ACRES	VALUE	C O D E	ACRES	
23251 0536.0000 05360000	MONROE SCHOOL DISTRICT 3682	1733 14TH ST City of Monroe - Not In TID BYERS ADDITION E 80 FT LOT 1		A	0.21	\$22,400	\$132,500	\$154,900						0.21
TPD TRUST 2400 14TH AVENUE MONROE, WI, 53566														
23251 0537.0000 05370000	MONROE SCHOOL DISTRICT 3682	1737 14TH ST City of Monroe - Not In TID BYERS ADDITION LOT 2		A	0.15	\$16,200	\$286,700	\$302,900						0.15
JAMES C KENNEMER III, LINDSAY W JUBECK 1737 14TH STREET MONROE, WI, 53566														
23251 0538.0000 05380000	MONROE SCHOOL DISTRICT 3682	1745 14TH ST City of Monroe - Not In TID BYERS ADDITION LOT 3		A	0.15	\$16,500	\$290,200	\$306,700						0.15
GABRIEL T PHILLIPS, ASHLEY R MILLER 1745 14TH STREET MONROE, WI, 53566														
23251 0539.0000 05390000	MONROE SCHOOL DISTRICT 3682	1753 14TH ST City of Monroe - Not In TID BYERS ADDITION LOT 4; LOT 5		A	0.30	\$28,100	\$112,300	\$140,400						0.30
DENNIS W SWANK, LILAS L SWANK 1753 14TH ST MONROE, WI, 53566														

YEAR
2025

State No.

ASSESSMENT ROLL FOR MONROE Green COUNTYKEY TO
CODES1.A - RESIDENTIAL
2.B - COMMERCIAL
3.C - MANUFACTURING
4.D - AGRICULTURAL5. **E** - UNDEVELOPED
5**m** - AGRICULTURAL FOREST
6. **F** - PRODUCTIVE FOREST LANDS
7. **G** - OTHER1. PFC REG. ENTERED BEFORE 1/1/72
2. PFC REG. ENTERED AFTER 12/31/71
3. PFC SPECIAL CLASSIFICATION
4. COUNTY FOREST CROP
5. MFL OPEN ENTERED AFTER 2004
6. MFL CLOSED ENTERED AFTER 2004
7. MFL OPEN ENTERED BEFORE 2005
8. MFL CLOSED ENTERED BEFORE 20051. FEDERAL
2. STATE
3. COUNTY
4. OTHEREXEMPT FROM GEN.
PROPERTY TAX**TOTAL
ACRES
THIS
LINE**

PARCEL NUMBER	SCHOOL DIST.	VOL/PAGE - REG. DEEDS	TOTAL ACRES OF DESC.	ACREAGE & VALUE OF DESCRIPTION SUBJECT TO GENERAL PROPERTY TAX						6. MFL CLOSED ENTERED AFTER 2004 7. MFL OPEN ENTERED BEFORE 2005 8. MFL CLOSED ENTERED BEFORE 2005		EXEMPT FROM GEN. PROPERTY TAX		ACRES THIS LINE
NAME & ADDRESS	SEC. TN. RANGE DESCRIPTION OF PROPERTY	C O D E	ACRES	LAND VALUE	IMPROVEMENT VALUE	TOTAL VALUE	C O D E	ACRES	VALUE	C O D E	ACRES			
23251 0540.1000 05401000 ROLAND FURST, MEGAN E FURST 1769 14TH STREET MONROE, WI, 53566	MONROE SCHOOL DISTRICT 3682 1769 14TH ST City of Monroe - Not In TID BYERS ADDITION E 55 FT LOT 7	A	0.14	\$15,400	\$220,200	\$235,600						0.14		
23251 0540.2000 05402000 MICHELLE M BROGER 1761 14TH STREET MONROE, WI, 53566	MONROE SCHOOL DISTRICT 3682 1761 14TH ST City of Monroe - Not In TID BYERS ADDITION LOT 6	A	0.15	\$16,800	\$251,000	\$267,800						0.15		
23251 0540.3000 05403000 ROLAND FURST, MEGAN E FURST 1769 14TH STREET MONROE, WI, 53566	MONROE SCHOOL DISTRICT 3682 14th St City of Monroe - Not In TID BYERS ADDITION W 3.75 FT OF LOT 7	A	0.01	\$400	\$0	\$400						0.01		
23251 0541.0000 05410000 ALYSSA A QUINN 1313 20TH AVENUE MONROE, WI, 53566	MONROE SCHOOL DISTRICT 3682 1313 20TH AVE City of Monroe - Not In TID BYERS ADDITION LOT 8 INCLUDES EASEMENT	A	0.15	\$16,400	\$200,300	\$216,700						0.15		

YEAR
2025

State No.

ASSESSMENT ROLL FOR MONROE Green COUNTYKEY TO
CODES1.A - RESIDENTIAL
2.B - COMMERCIAL
3.C - MANUFACTURING
4.D - AGRICULTURAL5. **E** - UNDEVELOPED
5**m** - AGRICULTURAL FOREST
6. **F** - PRODUCTIVE FOREST LANDS
7. **G** - OTHER1. PFC REG. ENTERED BEFORE 1/1/72
2. PFC REG. ENTERED AFTER 12/31/71
3. PFC SPECIAL CLASSIFICATION
4. COUNTY FOREST CROP
5. MFL OPEN ENTERED AFTER 2004
6. MFL CLOSED ENTERED AFTER 2004
7. MFL OPEN ENTERED BEFORE 2005
8. MFL CLOSED ENTERED BEFORE 20051. FEDERAL
2. STATE
3. COUNTY
4. OTHEREXEMPT FROM GEN.
PROPERTY TAX**TOTAL
ACRES
THIS
LINE**

PARCEL NUMBER	SCHOOL DIST.	VOL/PAGE - REG. DEEDS	TOTAL ACRES OF DESC.	ACREAGE & VALUE OF DESCRIPTION SUBJECT TO GENERAL PROPERTY TAX							6. MFL CLOSED ENTERED AFTER 2004 7. MFL OPEN ENTERED BEFORE 2005 8. MFL CLOSED ENTERED BEFORE 2005		EXEMPT FROM GEN. PROPERTY TAX		ACRES THIS LINE
NAME & ADDRESS	SEC. TN. RANGE DESCRIPTION OF PROPERTY	C O D E	ACRES	LAND VALUE	IMPROVEMENT VALUE	TOTAL VALUE	C O D E	ACRES	VALUE	C O D E	ACRES				
23251 0541.1000 05411000 ALYSSA A QUINN 1313 20TH AVENUE MONROE, WI, 53566	MONROE SCHOOL DISTRICT 3682 20th Ave City of Monroe - Not In TID BYERS ADDITION LOT 9 INCLUDES EASEMENT	A	0.15	\$16,400	\$0	\$16,400							0.15		
23251 0542.0000 05420000 TIMOTHY R GROSSEN, JODY L GROSSEN 1305 20TH AVENUE MONROE, WI, 53566	MONROE SCHOOL DISTRICT 3682 1305 20TH AVE City of Monroe - Not In TID BYERS ADDITION LOT 10; S2 LOT 11; ALSO COM NE COR LOT 6 BYERS REPLAT TH S 4 FTTH W TO ST TH N TO N LN LOT 6 TH E 16.3 FT POB; ALSO COM SE COR SD LOT 7 BYERS REPLAT TH N 4 FT TH W TO ST TH S TO S LN LOT 7 TH E 16.3 FT POB	A	0.23	\$24,600	\$204,900	\$229,500							0.23		
23251 0544.0000 05440000 CHURCH OF JESUS CHRIST OF LATTER DAY SAINTS 50 EAST NORTH TEMPLE ST SALT LAKE CITY, UT, 84150	MONROE SCHOOL DISTRICT 3682 714 24TH ST City of Monroe - Not In TID CHENOWETHS ADDITION BEG AT N END W LN CSM 522 TH S0*W 246.91 FT TH N89*W 9.54 FT TH S0*W 171.63 FT TH N89*W 241.82 FT TH ELY ROW HWY 69 TH N0*E 417.29 FT TO WLY EXT OF SLY ROW 24TH ST TH S89*E 252.62 FT POB, PRT LOTS 1 & 2 EXEMPT									X5	2.38	2.38			
23251 0544.0100 05440100 JOHN THOMAS LARSON, LORRI ANN LARSON 2421 8TH AVENUE MONROE, WI, 53566	MONROE SCHOOL DISTRICT 3682 2421 8TH AVE City of Monroe - Not In TID CHENOWETHS ADDITION NORTH 60 FT OF LAND IN LOTS 1 & 2 DESC AS: COM 481.7 FT N OF SE COR LOT 3 TH W 120 FT TH N 120 FT TH E 120 FT TH S 120 FT POB	A	0.17	\$18,000	\$151,400	\$169,400							0.17		

YEAR 2025	State No.
--------------	-----------

ASSESSMENT ROLL FOR MONROE Green COUNTY

KEY TO
CODES

1.A - RESIDENTIAL
2.B - COMMERCIAL
3.C - MANUFACTURING
4.D - AGRICULTURAL

5.E - UNDEVELOPED
5m - AGRICULTURAL FOREST
6.F - PRODUCTIVE FOREST LANDS
7.G - OTHER

1. PFC REG. ENTERED BEFORE 1/1/72
2. PFC REG. ENTERED AFTER 12/31/71
3. PFC SPECIAL CLASSIFICATION
4. COUNTY FOREST CROP
5. MFL OPEN ENTERED AFTER 2004
6. MFL CLOSED ENTERED AFTER 2004
7. MFL OPEN ENTERED BEFORE 2005
8. MFL CLOSED ENTERED BEFORE 2005

1. FEDERAL
2. STATE
3. COUNTY
4. OTHER

EXEMPT FROM GEN.
PROPERTY TAX

TOTAL
ACRES
THIS
LINE

PARCEL NUMBER	SCHOOL DIST.	VOL/PAGE - REG. DEEDS	TOTAL ACRES OF DESC.	ACREAGE & VALUE OF DESCRIPTION SUBJECT TO GENERAL PROPERTY TAX					6. MFL CLOSED ENTERED AFTER 2004 7. MFL OPEN ENTERED BEFORE 2005 8. MFL CLOSED ENTERED BEFORE 2005			EXEMPT FROM GEN. PROPERTY TAX		ACRES THIS LINE
NAME & ADDRESS		SEC. TN. RANGE DESCRIPTION OF PROPERTY		C O D E	ACRES	LAND VALUE	IMPROVEMENT VALUE	TOTAL VALUE	C O D E	ACRES	VALUE	C O D E	ACRES	
645	23251 0544.0200 05440200	MONROE SCHOOL DISTRICT 3682	2611 8TH AVE City of Monroe - Not In TID CHENOWETHS ADDITION PARC IN LOTS 2 & 3 COM 60 FT N OF SE COR LOT 3 BNG 448.7 FT E & 862.8 FT N OF CENTER SEC 3 TH W 120 FT TH N 74 FT TH E 120 FT TH S 74 FT TO POB	A	0.20	\$22,200	\$260,700	\$282,900						0.20
	BRYAN A RICE, TESS A ALLEN 2611 8TH AVENUE MONROE, WI, 53566													
646	23251 0544.0300 05440300	MONROE SCHOOL DISTRICT 3682	2607 8TH AVE City of Monroe - Not In TID CHENOWETHS ADDITION PARC IN LOTS 2 & 3 COM 60 FT N SE COR LOT 3 BNG 448.7 FT E & 862.8 FT N OF CNTR SEC 3 TH N 125 FT POB TH W 120 FT TH N 66 FT TH E 120 FT TH S 66 FT TO POB	A	0.18	\$19,800	\$162,800	\$182,600						0.18
	CAROL L HELLER 2607 8TH AVENUE MONROE, WI, 53566													
647	23251 0544.0400 05440400	MONROE SCHOOL DISTRICT 3682	2609 8TH AVE City of Monroe - Not In TID CHENOWETHS ADDITION COM 134 FT N OF SE COR LT 3 TH W 120 FT TH N 51 FT TH E 120 FT TH S 51 FT TO POB	A	0.14	\$15,300	\$138,000	\$153,300						0.14
	RANDALL R RINGHAND, GLORIA J RINGHAND 2609 8TH AVENUE MONROE, WI, 53566													
648	23251 0544.0500 05440500	MONROE SCHOOL DISTRICT 3682	2605 8TH AVE City of Monroe - Not In TID CHENOWETH'S ADDITION PARC IN LOTS 2 & 3, COM 251 FT N OF SE COR LOT 3 BNG 448.7 FT E & 862.8 FT N OF CNTR SEC 3 TH W 120 FT TH N 65 FT TH E 120 FT TH S 65 FT TO POB	A	0.18	\$19,500	\$188,300	\$207,800						0.18
	TAMARA HASSE-MCGUIRE N3241 MEYERS ROAD MONROE, WI, 53566													

YEAR 2025	State No.
--------------	-----------

ASSESSMENT ROLL FOR MONROE Green COUNTY

KEY TO
CODES

1.A - RESIDENTIAL
2.B - COMMERCIAL
3.C - MANUFACTURING
4.D - AGRICULTURAL

5.E - UNDEVELOPED
5m - AGRICULTURAL FOREST
6.F - PRODUCTIVE FOREST LANDS
7.G - OTHER

1. PFC REG. ENTERED BEFORE 1/1/72
2. PFC REG. ENTERED AFTER 12/31/71
3. PFC SPECIAL CLASSIFICATION
4. COUNTY FOREST CROP
5. MFL OPEN ENTERED AFTER 2004
6. MFL CLOSED ENTERED AFTER 2004
7. MFL OPEN ENTERED BEFORE 2005
8. MFL CLOSED ENTERED BEFORE 2005

1. FEDERAL
2. STATE
3. COUNTY
4. OTHER

EXEMPT FROM GEN.
PROPERTY TAX

TOTAL
ACRES
THIS
LINE

	PARCEL NUMBER	SCHOOL DIST.	VOL/PAGE - REG. DEEDS	TOTAL ACRES OF DESC.	ACREAGE & VALUE OF DESCRIPTION SUBJECT TO GENERAL PROPERTY TAX						6. MFL CLOSED ENTERED AFTER 2004 7. MFL OPEN ENTERED BEFORE 2005 8. MFL CLOSED ENTERED BEFORE 2005		EXEMPT FROM GEN. PROPERTY TAX		ACRES THIS LINE
	NAME & ADDRESS		SEC. TN. RANGE DESCRIPTION OF PROPERTY	C O D E	ACRES	LAND VALUE	IMPROVEMENT VALUE	TOTAL VALUE	C O D E	ACRES	VALUE	C O D E	ACRES		
649	23251 0544.0600 05440600	MONROE SCHOOL DISTRICT 3682	8th Ave City of Monroe - Not In TID CHENOWETHS ADDITION COM 316 FT N OF SE COR LOT 3 BNG 448.7 FT E & 862.8 FT N OF CTR SEC 3 TH W 120 FT TH N 82.85 FT TH E 120 FT TH S 82.85 FT TO POB EXEMPT									X5	0.23	0.23	
	MONROE BIBLE CHURCH 2613 8TH AVENUE MONROE, WI, 53566														
650	23251 0544.0700 05440700	MONROE SCHOOL DISTRICT 3682	8th Ave City of Monroe - Not In TID CHENOWETHS COM 398.85 FT N OF SE COR LOT 3 BNG 448.7 FT E & 862.8 FT N OF CTR SEC 3 TH W 120 FT TH N 82.85 FT TH E 120 FT TH S 82.85 FT TO POB EXEMPT									X5	0.23	0.23	
	MONROE BIBLE CHURCH 2613 8TH AVENUE MONROE, WI, 53566														
651	23251 0544.0800 05440800	MONROE SCHOOL DISTRICT 3682	2613 8TH AVE City of Monroe - Not In TID CHENOWETHS ADDITION COM SE COR LOT 3 TH N0*W 428.5 FT TH E 256.7 FT TH S 368.7 FT TH E 120 FT TH S 60 FT TO POB EXEMPT									X5	2.57	2.57	
	MONROE BIBLE CHURCH 2613 8TH AVENUE MONROE, WI, 53566														
652	23251 0544.0900 05440900	MONROE SCHOOL DISTRICT 3682	2425 8TH AVE City of Monroe - Not In TID CHENOWETHS ADDITION COMM 481.7 FT N OF SE COR LOT 3 TH W 120 FT N 60 FT E 120 FT S 60 FT TO POB	A	0.17	\$18,000	\$175,000	\$193,000						0.17	
	DAVID A WENGER 2425 8TH AVENUE MONROE, WI, 53566														

YEAR 2025	State No.
--------------	-----------

ASSESSMENT ROLL FOR MONROE Green COUNTY

KEY TO
CODES

1.A - RESIDENTIAL
2.B - COMMERCIAL
3.C - MANUFACTURING
4.D - AGRICULTURAL

5.E - UNDEVELOPED
5m - AGRICULTURAL FOREST
6.F - PRODUCTIVE FOREST LANDS
7.G - OTHER

1. PFC REG. ENTERED BEFORE 1/1/72
2. PFC REG. ENTERED AFTER 12/31/71
3. PFC SPECIAL CLASSIFICATION
4. COUNTY FOREST CROP
5. MFL OPEN ENTERED AFTER 2004
6. MFL CLOSED ENTERED AFTER 2004
7. MFL OPEN ENTERED BEFORE 2005
8. MFL CLOSED ENTERED BEFORE 2005

1. FEDERAL
2. STATE
3. COUNTY
4. OTHER

EXEMPT FROM GEN.
PROPERTY TAX

TOTAL
ACRES
THIS
LINE

	PARCEL NUMBER	SCHOOL DIST.	VOL/PAGE - REG. DEEDS	TOTAL ACRES OF DESC.	ACREAGE & VALUE OF DESCRIPTION SUBJECT TO GENERAL PROPERTY TAX					6. MFL CLOSED ENTERED AFTER 2004 7. MFL OPEN ENTERED BEFORE 2005 8. MFL CLOSED ENTERED BEFORE 2005			EXEMPT FROM GEN. PROPERTY TAX		ACRES THIS LINE
	NAME & ADDRESS		SEC. TN. RANGE DESCRIPTION OF PROPERTY	C O D E	ACRES	LAND VALUE	IMPROVEMENT VALUE	TOTAL VALUE	C O D E	ACRES	VALUE	C O D E	ACRES		
653	23251 0544.1000 05441000	MONROE SCHOOL DISTRICT 3682		A	0.30	\$10,900	\$147,300	\$158,200						0.30	
	SHARON J ANDREWS 2407 8TH AVENUE MONROE, WI, 53566														
654	23251 0544.1010 05441010	MONROE SCHOOL DISTRICT 3682		A	0.30	\$10,900	\$143,800	\$154,700						0.30	
	DALE SAXER 2403 8TH AVENUE MONROE, WI, 53566														
655	23251 0544.1100 05441100	MONROE SCHOOL DISTRICT 3682		A	0.17	\$18,200	\$235,500	\$253,700						0.17	
	KATHERINE L VETTERLI, PAMELA J TOURDOT 2411 8TH AVENUE MONROE, WI, 53566														
656	23251 0544.1200 05441200	MONROE SCHOOL DISTRICT 3682		A	0.17	\$18,200	\$115,900	\$134,100						0.17	
	SUSAN M ISELY 2417 8TH AVENUE MONROE, WI, 53566														

YEAR 2025	State No.
--------------	-----------

ASSESSMENT ROLL FOR MONROE Green COUNTY

KEY TO
CODES

1.A - RESIDENTIAL
2.B - COMMERCIAL
3.C - MANUFACTURING
4.D - AGRICULTURAL

5.E - UNDEVELOPED
5m - AGRICULTURAL FOREST
6.F - PRODUCTIVE FOREST LANDS
7.G - OTHER

1. PFC REG. ENTERED BEFORE 1/1/72
2. PFC REG. ENTERED AFTER 12/31/71
3. PFC SPECIAL CLASSIFICATION
4. COUNTY FOREST CROP
5. MFL OPEN ENTERED AFTER 2004
6. MFL CLOSED ENTERED AFTER 2004
7. MFL OPEN ENTERED BEFORE 2005
8. MFL CLOSED ENTERED BEFORE 2005

1. FEDERAL
2. STATE
3. COUNTY
4. OTHER

EXEMPT FROM GEN.
PROPERTY TAX

TOTAL
ACRES
THIS
LINE

PARCEL NUMBER	SCHOOL DIST.	VOL/PAGE - REG. DEEDS	TOTAL ACRES OF DESC.	ACREAGE & VALUE OF DESCRIPTION SUBJECT TO GENERAL PROPERTY TAX					6. MFL CLOSED ENTERED AFTER 2004 7. MFL OPEN ENTERED BEFORE 2005 8. MFL CLOSED ENTERED BEFORE 2005			EXEMPT FROM GEN. PROPERTY TAX		ACRES THIS LINE
NAME & ADDRESS	SEC. TN. RANGE DESCRIPTION OF PROPERTY	C O D E	ACRES	LAND VALUE	IMPROVEMENT VALUE	TOTAL VALUE	C O D E	ACRES	VALUE	C O D E	ACRES			
23251 0545.0000 05450000 ADAN LLC 1033 Cider Dr De Pere, Wisconsin, 54115	MONROE SCHOOL DISTRICT 3682 2633 8TH AVE City of Monroe - Not In TID CHENOWETHS ADDITION COM 510 FT N SE COR LT 4 TH N 206 FT TH W 120 FT TH N 120 FT TH W 248.7 FT TH S 502.8 FT TH E 242.2 FT TH N 180 FT TH E 120 FT TO POB	B	3.29	\$198,400	\$284,900	\$483,300						3.29		
23251 0545.1000 05451000 KILCOYNE LAVONNE REVOCABLE TRUST 2815 8TH AVENUE MONROE, WI, 53566	MONROE SCHOOL DISTRICT 3682 2803 8TH AVE City of Monroe - Not In TID CHENOWETHS ADDITION COM W LN OF 8TH AVE 240 FT N SE COR LOT 4 TH W 440.5 FT TH NLY ALG W LN 90 FT TH ELY 322.2 FT TH S 60 FT TH E 120 FT TO W LN TH S 30 FT TO POB	B	0.56	\$25,500	\$53,600	\$79,100						0.56		
23251 0545.2000 05452000 KILCOYNE LAVONNE S REVOCABLE LIVING TRUST 2815 8TH AVENUE MONROE, WI, 53566	MONROE SCHOOL DISTRICT 3682 705 30TH ST City of Monroe - Not In TID CHENOWETHS ADDITION PRT LOT 4 (120 FT X 319.6 FT) EXC PARC V 213 P 145	B	0.69	\$60,000	\$182,100	\$242,100						0.69		
23251 0545.3000 05453000 DANIEL S MARESCH, KATHRYN A MARESCH 2615 8TH AVENUE MONROE, WI, 53566	MONROE SCHOOL DISTRICT 3682 2615 8TH AVE City of Monroe - Not In TID CHENOWETHS ADDITION BEG NE COR LOT 4 W 120 FT ALG N LN S 120 FT E 120 FT N 120 FT ALG E LN POB	A	0.33	\$29,400	\$200,300	\$229,700						0.33		

YEAR 2025	State No.
--------------	-----------

ASSESSMENT ROLL FOR MONROE Green COUNTY

KEY TO
CODES

1.A - RESIDENTIAL
2.B - COMMERCIAL
3.C - MANUFACTURING
4.D - AGRICULTURAL

5.E - UNDEVELOPED
5m - AGRICULTURAL FOREST
6.F - PRODUCTIVE FOREST LANDS
7.G - OTHER

1. PFC REG. ENTERED BEFORE 1/1/72
2. PFC REG. ENTERED AFTER 12/31/71
3. PFC SPECIAL CLASSIFICATION
4. COUNTY FOREST CROP
5. MFL OPEN ENTERED AFTER 2004
6. MFL CLOSED ENTERED AFTER 2004
7. MFL OPEN ENTERED BEFORE 2005
8. MFL CLOSED ENTERED BEFORE 2005

1. FEDERAL
2. STATE
3. COUNTY
4. OTHER

EXEMPT FROM GEN.
PROPERTY TAX

TOTAL
ACRES
THIS
LINE

PARCEL NUMBER		SCHOOL DIST.	VOL/PAGE - REG. DEEDS	TOTAL ACRES OF DESC.	ACREAGE & VALUE OF DESCRIPTION SUBJECT TO GENERAL PROPERTY TAX					6. MFL CLOSED ENTERED AFTER 2004 7. MFL OPEN ENTERED BEFORE 2005 8. MFL CLOSED ENTERED BEFORE 2005			EXEMPT FROM GEN. PROPERTY TAX		ACRES THIS LINE	
NAME & ADDRESS			SEC. TN. RANGE DESCRIPTION OF PROPERTY		C O D E	ACRES	LAND VALUE	IMPROVEMENT VALUE	TOTAL VALUE	C O D E	ACRES	VALUE	C O D E	ACRES		
661	23251 0545.5000 05455000		MONROE SCHOOL DISTRICT 3682	2717 8TH AVE City of Monroe - Not In TID CHENOWETHS ADDITION PART LOT 4 (120 FT X 120 FT)		A	0.33	\$29,400	\$177,700	\$207,100						0.33
	ROBERT H AND RUTH A LEISTIKOW TRUSTEES LEISTIKOW FAMILY REVOCABLE LIVING TRUST 2717 8TH AVENUE MONROE, WI, 53566															
662	23251 0545.6000 05456000		MONROE SCHOOL DISTRICT 3682	711 30TH ST City of Monroe - Not In TID CHENOWETHS ADDITION COM SE COR LOT 4 TH N 120 FT TH W 120 FT TH S 120 FT TH E 120 FT TO POB		B	0.33	\$21,600	\$97,100	\$118,700						0.33
	KILCOYNE LAVONNE S REVOCABLE LIVING TRUST 2815 8TH AVENUE MONROE, WI, 53566															
663	23251 0545.7000 05457000		MONROE SCHOOL DISTRICT 3682	2711 8TH AVE City of Monroe - Not In TID CHENOWETHS ADDITION PRT LOT 4 COM 390 FT N OF SE COR LOT 4 TH W 120 FT TH N 60 FT TH E 120 FT TH S 60 FT TO POB		A	0.17	\$18,000	\$13,700	\$31,700						0.17
	RACHEL HARRIS 2711 8TH AVENUE MONROE, WI, 53566															
664	23251 0545.8000 05458000		MONROE SCHOOL DISTRICT 3682	2705 8TH AVE City of Monroe - Not In TID CHENOWETH'S ADDITIONCOM ON W LN 8TH AVE 450 FT N OF SE COR LOT 4 TH N89*W 120 FT TH N 60 FT TH S89*E 120 FT TH S 60 FT TO POB BNG PRT LOT 4		A	0.17	\$18,000	\$23,800	\$41,800						0.17
	Wirth Rental Properties LLC 5969 Everson Road Argyle, Wisconsin, 53504															

YEAR 2025	State No.
--------------	-----------

ASSESSMENT ROLL FOR MONROE Green COUNTY

KEY TO
CODES

1.A - RESIDENTIAL
2.B - COMMERCIAL
3.C - MANUFACTURING
4.D - AGRICULTURAL

5.E - UNDEVELOPED
5m - AGRICULTURAL FOREST
6.F - PRODUCTIVE FOREST LANDS
7.G - OTHER

1. PFC REG. ENTERED BEFORE 1/1/72
2. PFC REG. ENTERED AFTER 12/31/71
3. PFC SPECIAL CLASSIFICATION
4. COUNTY FOREST CROP
5. MFL OPEN ENTERED AFTER 2004
6. MFL CLOSED ENTERED AFTER 2004
7. MFL OPEN ENTERED BEFORE 2005
8. MFL CLOSED ENTERED BEFORE 2005

1. FEDERAL
2. STATE
3. COUNTY
4. OTHER

EXEMPT FROM GEN.
PROPERTY TAX

TOTAL
ACRES
THIS
LINE

PARCEL NUMBER		SCHOOL DIST.	VOL/PAGE - REG. DEEDS	TOTAL ACRES OF DESC.	ACREAGE & VALUE OF DESCRIPTION SUBJECT TO GENERAL PROPERTY TAX					6. MFL CLOSED ENTERED AFTER 2004 7. MFL OPEN ENTERED BEFORE 2005 8. MFL CLOSED ENTERED BEFORE 2005			EXEMPT FROM GEN. PROPERTY TAX		ACRES THIS LINE
NAME & ADDRESS			SEC. TN. RANGE DESCRIPTION OF PROPERTY		C O D E	ACRES	LAND VALUE	IMPROVEMENT VALUE	TOTAL VALUE	C O D E	ACRES	VALUE	C O D E	ACRES	
665	23251 0545.9000 05459000		MONROE SCHOOL DISTRICT 3682	2815 8TH AVE B City of Monroe - Not In TID CHENOWETHS ADDITIONCOM 120 FT N OF SE COR LOT 4 TH W 120 FT POB, TH W 319.6 FT, TH N 120 FT, TH E 440.5 FT, TH S 38.6 FT, TH W 120 FT, TH W 81.4 FT POB		B	0.77	\$35,000	\$53,100	\$88,100					0.77
	KILCOYNE LAVONNE S REVOCABLE LIVING TRUST 2815 8TH AVENUE MONROE, WI, 53566														
666	23251 0546.0000 05460000		MONROE SCHOOL DISTRICT 3682	2815 8TH AVE A City of Monroe - Not In TID CHENOWETHS ADDITION COM 120 FT N OF SE COR LOT 4 TH W 120 FT TH N 81.4 FT TH E 120 FT TH S 81.4 FT TO POB		A	0.22	\$24,300	\$193,900	\$218,200					0.22
	KILCOYNE LAVONNE S REVOCABLE LIVING TRUST 2815 8TH AVENUE MONROE, WI, 53566														
667	23251 0547.0000 05470000		MONROE SCHOOL DISTRICT 3682	905 30TH ST City of Monroe - Not In TID CHENOWETHS ADDITION BEG SE COR LOT 11 CHENOWETHS ADD TH N89*W 45 FT POB TH N89*W 168 FT TO E LN 9TH AVE TH N0*E 284 FT TH S89*E 168 FT TH S0*W 284 FT TO POB (POS V3-P79, PARCEL B LOT 11), SUBJ TO EASEMENT (V331-P429)		B	1.09	\$62,000	\$263,000	\$325,000					1.09
	Cheese Louise, Inc 704 30th Street Monroe, WI, 53566														
668	23251 0547.1000 05471000		MONROE SCHOOL DISTRICT 3682	2970 9TH AVE City of Monroe - Not In TID CHENOWETHS ADDITION (POS V3-P79, PARCEL A LOT 11)		B	0.95	\$52,200	\$370,200	\$422,400					0.95
	ATTN CONTROLLER SWISS COLONY INC, COLONY BRANDS INC 1112 7TH AVENUE MONROE, WI, 53566-1364														

YEAR
2025

State No.

ASSESSMENT ROLL FOR MONROE Green COUNTYKEY TO
CODES1.A - RESIDENTIAL
2.B - COMMERCIAL
3.C - MANUFACTURING
4.D - AGRICULTURAL5. **E** - UNDEVELOPED
5**m** - AGRICULTURAL FOREST
6. **F** - PRODUCTIVE FOREST LANDS
7. **G** - OTHER1. PFC REG. ENTERED BEFORE 1/1/72
2. PFC REG. ENTERED AFTER 12/31/71
3. PFC SPECIAL CLASSIFICATION
4. COUNTY FOREST CROP
5. MFL OPEN ENTERED AFTER 2004
6. MFL CLOSED ENTERED AFTER 2004
7. MFL OPEN ENTERED BEFORE 2005
8. MFL CLOSED ENTERED BEFORE 20051. FEDERAL
2. STATE
3. COUNTY
4. OTHEREXEMPT FROM GEN.
PROPERTY TAX**TOTAL
ACRES
THIS
LINE**

PARCEL NUMBER	SCHOOL DIST.	VOL/PAGE - REG. DEEDS	TOTAL ACRES	ACREAGE & VALUE OF DESCRIPTION SUBJECT TO GENERAL PROPERTY TAX							6. MFL CLOSED ENTERED AFTER 2004 7. MFL OPEN ENTERED BEFORE 2005 8. MFL CLOSED ENTERED BEFORE 2005		EXEMPT FROM GEN. PROPERTY TAX		ACRES THIS LINE
		OF DESC.													
NAME & ADDRESS		SEC. TN. RANGE DESCRIPTION OF PROPERTY		C O D E	ACRES	LAND VALUE	IMPROVEMENT VALUE	TOTAL VALUE	C O D E	ACRES	VALUE	C O D E	ACRES		
23251 0548.1000 05481000	MONROE SCHOOL DISTRICT 3682	820 24TH ST City of Monroe - Not In TID CHENOWETHS ADDITION COM 192 E OF NW COR LOT 7 TH E 72.29 FT TH S ALG E LN 125 FT TO NE COR LOT 8 BLK 4 SWISS LANE SUB TH S89*W ALG N LN 72.2 FT TH N0*W 5 FT TH S89*W 1.59 FT TH NLY 120 FT TO POB EXC PRT LOT 7 CHENOWETHS COM NE COR LOT 8 SWISS LANE SUB TH S89*W 72.2 FT TH N0*W 7 FT TH N89*E 72.2 FT TH S0*E 7 FT TO POB		A	0.20	\$22,200	\$204,900	\$227,100						0.20	
JORDAN MATTHEW PETRIE, ERIKA JOELLE BOWEN 820 24TH STREET MONROE, WI, 53566															
23251 0548.2000 05482000	MONROE SCHOOL DISTRICT 3682	2402 8TH AVE City of Monroe - Not In TID CHENOWETHS ADDITION BGN NW COR BLK 7 TH E 67 FT ON S LN 24TH ST TH S 120 FT TH W 67 FT TO E LN 8TH AVE TH N 120 FT TO POB		A	0.19	\$20,100	\$220,700	\$240,800						0.19	
DARRYL L & CAROL A LEISTIKO LE BRENDA L FOLEY, JASON L LEISTIKO, RYAN E LEISTIKO 2402 8TH AVENUE MONROE, WI, 53566															
23251 0549.0000 05490000	MONROE SCHOOL DISTRICT 3682	810 24TH ST City of Monroe - Not In TID CHENOWETHS ADDITION BEG 67 FT E OF NW COR BLOCK 7 CHENOWETH'S ADD TH E 125 FT TH S 120 FT TH W 125 FT TH N POB BNG PRT FR LOT 7		A	0.34	\$30,000	\$156,300	\$186,300						0.34	
URBAN PAUL J AND KAY E REVOCABLE TRUST 1717 COUNTRY LANE MONROE, WI, 53566															
23251 0551.1000 05511000	MONROE SCHOOL DISTRICT 3682	902 26TH ST City of Monroe - Not In TID CHENOWETHS ADDITION PRT LOT 7 COM INTER S LN 26TH ST & E LN 9TH AVE E 67' S 115' W 67' N 115' TO POB		A	0.18	\$19,300	\$196,900	\$216,200						0.18	
GREG A MELLAND 902 26TH STREET MONROE, WI, 53566															

YEAR 2025	State No.
--------------	-----------

ASSESSMENT ROLL FOR MONROE Green COUNTY

KEY TO
CODES

1.A - RESIDENTIAL
2.B - COMMERCIAL
3.C - MANUFACTURING
4.D - AGRICULTURAL

5.E - UNDEVELOPED
5m - AGRICULTURAL FOREST
6.F - PRODUCTIVE FOREST LANDS
7.G - OTHER

1. PFC REG. ENTERED BEFORE 1/1/72
2. PFC REG. ENTERED AFTER 12/31/71
3. PFC SPECIAL CLASSIFICATION
4. COUNTY FOREST CROP
5. MFL OPEN ENTERED AFTER 2004
6. MFL CLOSED ENTERED AFTER 2004
7. MFL OPEN ENTERED BEFORE 2005
8. MFL CLOSED ENTERED BEFORE 2005

1. FEDERAL
2. STATE
3. COUNTY
4. OTHER

EXEMPT FROM GEN.
PROPERTY TAX

TOTAL
ACRES
THIS
LINE

PARCEL NUMBER		SCHOOL DIST.	VOL/PAGE - REG. DEEDS	TOTAL ACRES OF DESC.	ACREAGE & VALUE OF DESCRIPTION SUBJECT TO GENERAL PROPERTY TAX					6. MFL CLOSED ENTERED AFTER 2004 7. MFL OPEN ENTERED BEFORE 2005 8. MFL CLOSED ENTERED BEFORE 2005			EXEMPT FROM GEN. PROPERTY TAX		ACRES THIS LINE	
NAME & ADDRESS			SEC. TN. RANGE DESCRIPTION OF PROPERTY		C O D E	ACRES	LAND VALUE	IMPROVEMENT VALUE	TOTAL VALUE	C O D E	ACRES	VALUE	C O D E	ACRES		
673	23251 0551.2000 05512000		MONROE SCHOOL DISTRICT 3682	908 26TH ST City of Monroe - Not In TID CHENOWETHS ADDITION PRT LOT 7 COM NE COR NW4 SE4 SEC 3 TH N 33.24 FT TO S LN TH N89*W 489.82 FT TH N0*E 1189.87 FT TO STAKE ON S LN 26TH ST TH E 67 FT POB TH E 75 FT TH S0*W 115 FT TH W 75 FT TH N0*E 115 FT TO POB		A	0.20	\$21,600	\$241,100	\$262,700						0.20
	SCOTT DAVES 908 26TH STREET MONROE, WI, 53566															
674	23251 0551.3000 05513000		MONROE SCHOOL DISTRICT 3682	916 26TH ST City of Monroe - Not In TID CHENOWETHS ADDITION PT LOTS 7 & 8 COM INTER S LN 26TH ST & E LN 9TH AVE E 142' TO POB E 71' S 115' W 71' N 115' TO POB		A	0.19	\$20,400	\$190,500	\$210,900						0.19
	TODD M CARTER, JENNIFER K CARTER 916 26TH STREET MONROE, WI, 53566															
675	23251 0554.0000 05540000		MONROE SCHOOL DISTRICT 3682	2915 11TH AVE City of Monroe - Not In TID CHENOWETHS ADDITION PRT LOT 9 COM SE COR LOT 9 TH N 104 FT POB TH N89*W 136 FT TH N 100 FT TH S89*E 136 FT TH S 100 FT TO POB		A	0.31	\$28,600	\$128,500	\$157,100						0.31
	TIMOTHY M KRENZ, VICKI L KRENZ 2915 11TH AVENUE MONROE , WI, 53566															
676	23251 0555.0000 05550000		MONROE SCHOOL DISTRICT 3682	1001 30TH ST City of Monroe - Not In TID CHENOWETHS ADDITION PRT LOT 10 BNG PRT FRAC LOT 10 NE4 SEC 3 BEG SW COR LOT 10 TH N0*W ALG W LN 434.26 FT TO N LN SD LOT 10 TH S89*E 214.73 FT TH S0*E 434.34 FT TO NLY ROW 30TH ST TH N89*W 215 FT TO POB		B	2.14	\$79,300	\$0	\$79,300						2.14
	CHEESE LOUISE INC 704 30TH STREET MONROE, WI, 53566															

YEAR
2025

State No.

ASSESSMENT ROLL FOR MONROE Green COUNTYKEY TO
CODES1.A - RESIDENTIAL
2.B - COMMERCIAL
3.C - MANUFACTURING
4.D - AGRICULTURAL5. **E** - UNDEVELOPED
5**m** - AGRICULTURAL FOREST
6. **F** - PRODUCTIVE FOREST LANDS
7. **G** - OTHER1. PFC REG. ENTERED BEFORE 1/1/72
2. PFC REG. ENTERED AFTER 12/31/71
3. PFC SPECIAL CLASSIFICATION
4. COUNTY FOREST CROP
5. MFL OPEN ENTERED AFTER 2004
6. MFL CLOSED ENTERED AFTER 2004
7. MFL OPEN ENTERED BEFORE 2005
8. MFL CLOSED ENTERED BEFORE 20051. FEDERAL
2. STATE
3. COUNTY
4. OTHEREXEMPT FROM GEN.
PROPERTY TAX**TOTAL
ACRES
THIS
LINE**

PARCEL NUMBER	SCHOOL DIST.	VOL/PAGE - REG. DEEDS	TOTAL ACRES OF DESC.	ACREAGE & VALUE OF DESCRIPTION SUBJECT TO GENERAL PROPERTY TAX						6. MFL CLOSED ENTERED AFTER 2004 7. MFL OPEN ENTERED BEFORE 2005 8. MFL CLOSED ENTERED BEFORE 2005		EXEMPT FROM GEN. PROPERTY TAX		ACRES THIS LINE
NAME & ADDRESS		SEC. TN. RANGE DESCRIPTION OF PROPERTY	C O D E	ACRES	LAND VALUE	IMPROVEMENT VALUE	TOTAL VALUE	C O D E	ACRES	VALUE	C O D E	ACRES		
23251 0555.1000 05551000 CHEESE LOUISE INC 704 30TH STREET MONROE, WI, 53566	MONROE SCHOOL DISTRICT 3682	2971 11TH AVE City of Monroe - Not In TID CHENOWETHS ADDITION PRT LOT 10 COM SW COR LOT 10 S89*E 215 FT N0*W 239.09 FT POB N0*W 195.15 FT S89*E 219.8 FT S0*E 334.24 FT N89*W 100 FT S0*E 100 FT TO S LN N89*W 27.4 FT N0*W 240.08 FT S89*W ALG S LN 92 FT POB, EXC ALL OF S 212.08 FT OF; ALSO COM SW COR LOT 10 S89*E 215 FT N0*W 239.09 FT POB S89*E 92 FT S0*E 28 FT S89*W 92 FT N0*W 28 FT TO POB(STATE ASSESSED)	C	1.13	\$0	\$0	\$0						1.13	
23251 0555.2000 05552000 LRM Ventures, LLC N2456 Clearview Drive Monroe, Wisconsin, 53566	MONROE SCHOOL DISTRICT 3682	1005 30TH ST City of Monroe - Not In TID CHENOWETHS ADDITION COM SW COR LOT 10 TH S89*E 215 FT POB TH N0*W 211.09 FT TO S LN OF BLG TH N89*E 92 FT TH S0*E 212.08 FT TH N89*W 92 FT TO POB	B	0.45	\$25,200	\$385,200	\$410,400						0.45	
23251 0555.3000 05553000 LRM Ventures, LLC N2456 Clearview Drive Monroe, Wisconsin, 53566	MONROE SCHOOL DISTRICT 3682	11th Ave City of Monroe - Not In TID CHENOWETHS ADDITION LOT 10COM SW COR LOT 10 TH S89*E 334.4 FT TO POB TH N0*W 100 FT TH S89*E 100 FT TO E LN SD LOT TH S0*E ALG E LN 57.70 FT TH CRV RT RAD 41.6 FT DISTANCE 65.59 FT TH N89*W ALG S LN 57.70 FT TO POB BNG A LOT 100 FT E & W BY 100 FT N & S IN SE COR; ALSO S 212.08 FT OF FOLLOWING: COM SW COR LOT 10 TH S89*E 215 FT TH N0*W 239.09 FT TO POB TH N0*W 195.15 FT TH S89*E 219.8 FT TH S0*E ALG E LN 334.24 FT TH N89*W 100 FT TH S0*E 100 FT TO S LN TH N89*W ALG S LN 27.4 FT TH N0*W 240.08 FT TH S89*W ALG S LN OF COIN WASH BLG 92 FT TO POB	B	0.62	\$11,500	\$0	\$11,500						0.62	

YEAR
2025

State No.

ASSESSMENT ROLL FOR MONROE Green COUNTYKEY TO
CODES1.A - RESIDENTIAL
2.B - COMMERCIAL
3.C - MANUFACTURING
4.D - AGRICULTURAL5. **E** - UNDEVELOPED
5**m** - AGRICULTURAL FOREST
6. **F** - PRODUCTIVE FOREST LANDS
7. **G** - OTHER1. PFC REG. ENTERED BEFORE 1/1/72
2. PFC REG. ENTERED AFTER 12/31/71
3. PFC SPECIAL CLASSIFICATION
4. COUNTY FOREST CROP
5. MFL OPEN ENTERED AFTER 2004
6. MFL CLOSED ENTERED AFTER 2004
7. MFL OPEN ENTERED BEFORE 2005
8. MFL CLOSED ENTERED BEFORE 20051. FEDERAL
2. STATE
3. COUNTY
4. OTHEREXEMPT FROM GEN.
PROPERTY TAX**TOTAL
ACRES
THIS
LINE**

PARCEL NUMBER	SCHOOL DIST.	VOL/PAGE - REG. DEEDS	TOTAL ACRES OF DESC.	ACREAGE & VALUE OF DESCRIPTION SUBJECT TO GENERAL PROPERTY TAX							6. MFL CLOSED ENTERED AFTER 2004 7. MFL OPEN ENTERED BEFORE 2005 8. MFL CLOSED ENTERED BEFORE 2005		EXEMPT FROM GEN. PROPERTY TAX		ACRES THIS LINE
NAME & ADDRESS	SEC. TN. RANGE DESCRIPTION OF PROPERTY	C O D E	ACRES	LAND VALUE	IMPROVEMENT VALUE	TOTAL VALUE	C O D E	ACRES	VALUE	C O D E	ACRES				
23251 0556.0000 05560000 DANIEL L FUCHS 2927 11TH AVENUE MONROE, WI, 53566	MONROE SCHOOL DISTRICT 3682 2927 11TH AVE City of Monroe - Not In TID CHENOWETHS ADDITION S 104 FT OF E 136 FT LOT 9	A	0.33	\$29,100	\$154,100	\$183,200							0.33		
23251 0559.1000 05591000 RHINELANDER BREWING COMPANY LLC 43 S BROWN STREET RHINELANDER, WI, 54501	MONROE SCHOOL DISTRICT 3682 1303 14TH AVE City of Monroe - TID #7 (2517) CSM 5698 (V29-P118) LOT 1 (STATE ASSESSED)	C	1.37	\$0	\$0	\$0							1.37		
23251 0559.2000 05592000 MOUNTAIN CREST SRL, A BARBADOS CORP 1208 14TH AVENUE MONROE, WI, 53566-0277	MONROE SCHOOL DISTRICT 3682 1205 14TH AVE 1209 14TH AVE City of Monroe - TID #7 (2517) CSM 4295 (V17-P184) LOT 1 BNG BLK 1 LOT 1 & OL'S 11-13 MILL BLK, VAC 13TH ST, PRT 14TH AVE EMERSON & MOULTONS BLK 5, & PRT VAC 14TH AVE RUSSELLS, PRT LOTS 152 & 153 LYBRANDS; EXC LOT 1 CSM 5698 (BOTTLING PLANT) (STATE ASSESSED)	C	2.66	\$0	\$0	\$0							2.66		
23251 0561.0000 05610000 MOUNTAIN CREST SRL, A BARBADOS CORP PO BOX 277 MONROE, WI, 53566-0277	MONROE SCHOOL DISTRICT 3682 1309 14TH AVE City of Monroe - TID #7 (2517) EMERSON & MOULTONS ADDITION LOT 2 OF MILL BLOCK	A	0.12	\$13,500	\$67,700	\$81,200							0.12		

YEAR
2025

State No.

ASSESSMENT ROLL FOR MONROE Green COUNTYKEY TO
CODES1.A - RESIDENTIAL
2.B - COMMERCIAL
3.C - MANUFACTURING
4.D - AGRICULTURAL5. **E** - UNDEVELOPED
5**m** - AGRICULTURAL FOREST
6. **F** - PRODUCTIVE FOREST LANDS
7. **G** - OTHER1. PFC REG. ENTERED BEFORE 1/1/72
2. PFC REG. ENTERED AFTER 12/31/71
3. PFC SPECIAL CLASSIFICATION
4. COUNTY FOREST CROP
5. MFL OPEN ENTERED AFTER 2004
6. MFL CLOSED ENTERED AFTER 2004
7. MFL OPEN ENTERED BEFORE 2005
8. MFL CLOSED ENTERED BEFORE 20051. FEDERAL
2. STATE
3. COUNTY
4. OTHEREXEMPT FROM GEN.
PROPERTY TAX**TOTAL
ACRES
THIS
LINE**

PARCEL NUMBER	SCHOOL DIST.	VOL/PAGE - REG. DEEDS	TOTAL ACRES OF DESC.	ACREAGE & VALUE OF DESCRIPTION SUBJECT TO GENERAL PROPERTY TAX						6. MFL CLOSED ENTERED AFTER 2004 7. MFL OPEN ENTERED BEFORE 2005 8. MFL CLOSED ENTERED BEFORE 2005		EXEMPT FROM GEN. PROPERTY TAX		ACRES THIS LINE
NAME & ADDRESS	SEC. TN. RANGE DESCRIPTION OF PROPERTY	C O D E	ACRES	LAND VALUE	IMPROVEMENT VALUE	TOTAL VALUE	C O D E	ACRES	VALUE	C O D E	ACRES			
23251 0562.0000 05620000 MONROE SCHOOL DISTRICT 3682 MOUNTAIN CREST SRL, A BARBADOS CORP PO BOX 277 MONROE, WI, 53566-0277	1315 14TH AVE City of Monroe - TID #7 (2517) EMERSON & MOULTONS ADDITIONCSM 4279 (V17-P147) LOT 1 BNG LOT 3 & PRT OL 11 MILL BLK	A	0.13	\$13,800	\$383,800	\$397,600							0.13	
23251 0563.0000 05630000 MONROE SCHOOL DISTRICT 3682 ARTHUR SULLIVAN IV, CAROLYN SULLIVAN 1321 14TH AVE MONROE, WI, 53566	1321 14TH AVE City of Monroe - TID #7 (2517) EMERSON & MOULTONS LOT 4 MILL BLK LOT 5 MILL BLK EXC W 24.2 FT THEREOF	A	0.19	\$20,500	\$175,500	\$196,000							0.19	
23251 0564.0100 05640100 MONROE SCHOOL DISTRICT 3682 JAMIE R FAHRNEY 1321 14TH STREET MONROE, WI, 53566	1321 14TH ST City of Monroe - TID #7 (2517) EMERSON & MOULTON'S ADDITION CSM 4724 (V20-P239) LOT 1 BNG ALL LOTS 6 & 7 & WEST 24.2 FT OF LOTS 4 & 5 O MILL BLK, PRT SE4 SE4	A	0.37	\$31,100	\$150,200	\$181,300							0.37	
23251 0565.0000 05650000 MONROE SCHOOL DISTRICT 3682 ROBERT J TUESCHER, MARY JANE TUESCHER 1315 14TH STREET MONROE, WI, 53566	1315 14TH ST City of Monroe - TID #7 (2517) EMERSON & MOULTONS LOT 8 MILL BLK	A	0.15	\$16,400	\$152,400	\$168,800							0.15	

YEAR
2025

State No.

ASSESSMENT ROLL FOR MONROE Green COUNTYKEY TO
CODES1.A - RESIDENTIAL
2.B - COMMERCIAL
3.C - MANUFACTURING
4.D - AGRICULTURAL5. **E** - UNDEVELOPED
5**m** - AGRICULTURAL FOREST
6. **F** - PRODUCTIVE FOREST LANDS
7. **G** - OTHER1. PFC REG. ENTERED BEFORE 1/1/72
2. PFC REG. ENTERED AFTER 12/31/71
3. PFC SPECIAL CLASSIFICATION
4. COUNTY FOREST CROP
5. MFL OPEN ENTERED AFTER 2004
6. MFL CLOSED ENTERED AFTER 2004
7. MFL OPEN ENTERED BEFORE 2005
8. MFL CLOSED ENTERED BEFORE 20051. FEDERAL
2. STATE
3. COUNTY
4. OTHEREXEMPT FROM GEN.
PROPERTY TAX**TOTAL
ACRES
THIS
LINE**

PARCEL NUMBER	SCHOOL DIST.	VOL/PAGE - REG. DEEDS	TOTAL ACRES OF DESC.	ACREAGE & VALUE OF DESCRIPTION SUBJECT TO GENERAL PROPERTY TAX					6. MFL CLOSED ENTERED AFTER 2004 7. MFL OPEN ENTERED BEFORE 2005 8. MFL CLOSED ENTERED BEFORE 2005			EXEMPT FROM GEN. PROPERTY TAX		ACRES THIS LINE
NAME & ADDRESS	SEC. TN. RANGE DESCRIPTION OF PROPERTY	C O D E	ACRES	LAND VALUE	IMPROVEMENT VALUE	TOTAL VALUE	C O D E	ACRES	VALUE	C O D E	ACRES			
23251 0566.0000 05660000 JAMES J PAUL, KIMBERLEE J PAUL 1309 14TH STREET MONROE, WI, 53566	MONROE SCHOOL DISTRICT 3682 1309 14TH ST City of Monroe - TID #7 (2517) EMERSON & MOULTONS ADDITION BLK 1E 56 FT OF LOT 9 OF MILL BLOCK	A	0.14	\$15,100	\$160,800	\$175,900							0.14	
23251 0567.0000 05670000 Big Red Barn Properties LLC 9798 County Road M Argyle, WI, 53504	MONROE SCHOOL DISTRICT 3682 1303 14TH ST City of Monroe - TID #7 (2517) EMERSON & MOULTON'S ADDITION W 4.8 FT LOT 9 MILL BLK LOT 10 MILL BLK	A	0.16	\$17,800	\$113,300	\$131,100							0.16	
23251 0568.0000 05680000 GENE GOCKMAN 1221 13TH AVENUE MONROE, WI, 53566	MONROE SCHOOL DISTRICT 3682 1221 13TH AVE City of Monroe - Not In TID EMERSON & MOULTONS BLK 2 S2 (67.5 FT) LOTS 1 & 2 (PT POS V10-P39)	A	0.17	\$18,200	\$124,600	\$142,800							0.17	
23251 0569.0000 05690000 ISABELLE J MOTTE 1213 13TH AVENUE MONROE, WI, 53566	MONROE SCHOOL DISTRICT 3682 1213 13TH AVE City of Monroe - Not In TID EMERSON & MOULTONS BLK 2 N 1/2 LOTS 1, 2 & 3, EXC W 15.83 FT OF N 67.50 FT LOT 3	A	0.22	\$24,100	\$174,300	\$198,400							0.22	

YEAR
2025

State No.

ASSESSMENT ROLL FOR MONROE Green COUNTYKEY TO
CODES1.A - RESIDENTIAL
2.B - COMMERCIAL
3.C - MANUFACTURING
4.D - AGRICULTURAL5.**E** - UNDEVELOPED
5**m** - AGRICULTURAL FOREST
6.**F** - PRODUCTIVE FOREST LANDS
7.**G** - OTHER1. PFC REG. ENTERED BEFORE 1/1/72
2. PFC REG. ENTERED AFTER 12/31/71
3. PFC SPECIAL CLASSIFICATION
4. COUNTY FOREST CROP
5. MFL OPEN ENTERED AFTER 2004
6. MFL CLOSED ENTERED AFTER 2004
7. MFL OPEN ENTERED BEFORE 2005
8. MFL CLOSED ENTERED BEFORE 20051. FEDERAL
2. STATE
3. COUNTY
4. OTHEREXEMPT FROM GEN.
PROPERTY TAX**TOTAL
ACRES
THIS
LINE**

PARCEL NUMBER	SCHOOL DIST.	VOL/PAGE - REG. DEEDS	TOTAL ACRES OF DESC.	ACREAGE & VALUE OF DESCRIPTION SUBJECT TO GENERAL PROPERTY TAX						6. MFL CLOSED ENTERED AFTER 2004 7. MFL OPEN ENTERED BEFORE 2005 8. MFL CLOSED ENTERED BEFORE 2005		EXEMPT FROM GEN. PROPERTY TAX		ACRES THIS LINE
NAME & ADDRESS	SEC. TN. RANGE DESCRIPTION OF PROPERTY	C O D E	ACRES	LAND VALUE	IMPROVEMENT VALUE	TOTAL VALUE	C O D E	ACRES	VALUE	C O D E	ACRES			
23251 0569.1000 05691000 PETER J BEATON 1212 12TH AVENUE MONROE, WI, 53566	MONROE SCHOOL DISTRICT 3682 1212 12TH AVE City of Monroe - Not In TID EMERSON & MOULTON'S BLK 2W 15.83 FT OF N 67.5 FT LOT 3; S 57.5 FT OF N 67.5 FT LOT 4; S 60 FT OF N 70 FT LOT 5	A	0.18	\$19,100	\$23,700	\$42,800						0.18		
23251 0569.2000 05692000 JASON KUNDERT N2901 YOUTH CABIN ROAD MONROE, WI, 53566	MONROE SCHOOL DISTRICT 3682 1222 12TH AVE City of Monroe - Not In TID EMERSON & MOULTONS ADDITION BLOCK 2 S 65 FT LOT 5	A	0.08	\$8,600	\$7,800	\$16,400						0.08		
23251 0570.0000 05700000 GENE GOCKMAN 1221 13TH AVENUE MONROE, WI, 53566	MONROE SCHOOL DISTRICT 3682 1211 13th St City of Monroe - Not In TID EMERSON & MOULTONSS2 (67.5 FT) LOTS 3 & 4 (PT POS V10-P39)	A	0.17	\$18,200	\$200	\$18,400						0.17		
23251 0574.0000 05740000 Scharine Properties, LLC 4123 N Scharine Road Whitewater, WI, 53190	MONROE SCHOOL DISTRICT 3682 1219 12TH AVE 1217 12TH AVE City of Monroe - Not In TID EMERSON & MOULTONS ADDITION BLOCK 3 LOTS 1-3 ; ALSO CSM 2842 (V10-P75) LOT 1 BNG PRT SE4 SE4	C	0.85	\$0	\$0	\$0						0.85		

YEAR
2025

State No.

ASSESSMENT ROLL FOR MONROE Green COUNTYKEY TO
CODES1.A - RESIDENTIAL
2.B - COMMERCIAL
3.C - MANUFACTURING
4.D - AGRICULTURAL5.**E** - UNDEVELOPED
5**m** - AGRICULTURAL FOREST
6.**F** - PRODUCTIVE FOREST LANDS
7.**G** - OTHER1. PFC REG. ENTERED BEFORE 1/1/72
2. PFC REG. ENTERED AFTER 12/31/71
3. PFC SPECIAL CLASSIFICATION
4. COUNTY FOREST CROP
5. MFL OPEN ENTERED AFTER 2004
6. MFL CLOSED ENTERED AFTER 2004
7. MFL OPEN ENTERED BEFORE 2005
8. MFL CLOSED ENTERED BEFORE 20051. FEDERAL
2. STATE
3. COUNTY
4. OTHEREXEMPT FROM GEN.
PROPERTY TAX**TOTAL
ACRES
THIS
LINE**

PARCEL NUMBER	SCHOOL DIST.	VOL/PAGE - REG. DEEDS	TOTAL ACRES OF DESC.	ACREAGE & VALUE OF DESCRIPTION SUBJECT TO GENERAL PROPERTY TAX					6. MFL CLOSED ENTERED AFTER 2004 7. MFL OPEN ENTERED BEFORE 2005 8. MFL CLOSED ENTERED BEFORE 2005			EXEMPT FROM GEN. PROPERTY TAX		ACRES THIS LINE
NAME & ADDRESS	SEC. TN. RANGE DESCRIPTION OF PROPERTY	C O D E	ACRES	LAND VALUE	IMPROVEMENT VALUE	TOTAL VALUE	C O D E	ACRES	VALUE	C O D E	ACRES			
23251 0575.0000 05750000 C/O INSIGHT FS GROWMARK INC PO BOX 359 JEFFERSON, WI, 53549-0359	MONROE SCHOOL DISTRICT 3682 1104 13th St City of Monroe - Not In TID EMERSON & MOULTONS BLK 4 LOT 1; LOT 2; ALSO COM NW COR LOT 1 S 160 FT S85*W 65 FT N 160 FT N85*E 65 FT POB PRT OLS 36 & 37; ALSO W2 LOT 3 & W2 N2 LOT 4	B	0.89	\$38,600	\$36,500	\$75,100						0.89		
23251 0576.0000 05760000 JERRY G NEWTON 620 HILLCREST DRIVE OREGON, WI, 53575-1214	MONROE SCHOOL DISTRICT 3682 1313 12TH AVE City of Monroe - Not In TID EMERSON & MOULTONS BLK 4 E2 LOT 3 & N 27 FT E2 LOT 4	A	0.18	\$19,200	\$106,600	\$125,800						0.18		
23251 0577.0000 05770000 SHAWN A O'NEILL 1107 14TH STREET MONROE, WI, 53566	MONROE SCHOOL DISTRICT 3682 1107 14TH ST City of Monroe - Not In TID EMERSON & MOULTONS BLK 4 W 90 FT OF S 27 FT LOT 4; W 90 FT LOT 5	A	0.17	\$18,200	\$101,900	\$120,100						0.17		
23251 0578.0000 05780000 KATHY S SEFFROOD 1323 12TH AVENUE MONROE, WI, 53566	MONROE SCHOOL DISTRICT 3682 1323 12TH AVE City of Monroe - Not In TID EMERSON & MOULTONS ADDITION BLOCK 4LOT 5 & S 1/2 LOT 4 EXC W 90 FT OF	A	0.19	\$20,300	\$77,500	\$97,800						0.19		

YEAR 2025	State No.
--------------	-----------

ASSESSMENT ROLL FOR MONROE Green COUNTY

KEY TO
CODES

1.A - RESIDENTIAL
2.B - COMMERCIAL
3.C - MANUFACTURING
4.D - AGRICULTURAL

5.E - UNDEVELOPED
5m - AGRICULTURAL FOREST
6.F - PRODUCTIVE FOREST LANDS
7.G - OTHER

1. PFC REG. ENTERED BEFORE 1/1/72
2. PFC REG. ENTERED AFTER 12/31/71
3. PFC SPECIAL CLASSIFICATION
4. COUNTY FOREST CROP
5. MFL OPEN ENTERED AFTER 2004
6. MFL CLOSED ENTERED AFTER 2004
7. MFL OPEN ENTERED BEFORE 2005
8. MFL CLOSED ENTERED BEFORE 2005

1. FEDERAL
2. STATE
3. COUNTY
4. OTHER

EXEMPT FROM GEN.
PROPERTY TAX

TOTAL
ACRES
THIS
LINE

700

		2025				KEY TO CODES ▶		1.A - RESIDENTIAL 2.B - COMMERCIAL 3.C - MANUFACTURING 4.D - AGRICULTURAL		5.E - UNDEVELOPED 5m - AGRICULTURAL FOREST 6.F - PRODUCTIVE FOREST LANDS 7.G - OTHER		1. PFC REG. ENTERED BEFORE 1/1/72 2. PFC REG. ENTERED AFTER 12/31/71 3. PFC SPECIAL CLASSIFICATION 4. COUNTY FOREST CROP 5. MFL OPEN ENTERED AFTER 2004 6. MFL CLOSED ENTERED AFTER 2004 7. MFL OPEN ENTERED BEFORE 2005 8. MFL CLOSED ENTERED BEFORE 2005		1. FEDERAL 2. STATE 3. COUNTY 4. OTHER		TOTAL ACRES THIS LINE
PARCEL NUMBER		SCHOOL DIST.	VOL/PAGE - REG. DEEDS		TOTAL ACRES OF DESC.		ACREAGE & VALUE OF DESCRIPTION SUBJECT TO GENERAL PROPERTY TAX							EXEMPT FROM GEN. PROPERTY TAX		
NAME & ADDRESS		SEC. TN. RANGE DESCRIPTION OF PROPERTY		C O D E	ACRES	LAND VALUE	IMPROVEMENT VALUE	TOTAL VALUE	C O D E	ACRES	VALUE	C O D E	ACRES			
23251 0580.0000 05800000 Gary Burch, Jr., Melissa Burch 700 14th Avenue Monroe, WI, 53566		MONROE SCHOOL DISTRICT 3682 1311 13TH AVE City of Monroe - Not In TID EMERSON & MOULTONS ADDITION BLOCK 5 LOTS 1,4,5 & 8 EXC S 2.5 FT OF LOT 8		B	0.65	\$31,200	\$236,400	\$267,600						0.65		
23251 0583.0000 05830000 GORDON J RUFER, MARGIE L RUFER 560 W 21ST ST - LOT 110 MONROE, WI, 53566		MONROE SCHOOL DISTRICT 3682 1306 12TH AVE City of Monroe - Not In TID EMERSON & MOULTONS BLK 5COM NW COR LOT 2, E 133 FT, S 81 FT, W 133 FT, N 81 FT, POB AKA: LOT 2 & N2 LOT 3		B	0.25	\$16,200	\$112,700	\$128,900						0.25		
23251 0584.0000 05840000 NatMadLil Investments LLC 521 6th Street Monroe, WI, 53566		MONROE SCHOOL DISTRICT 3682 1310 12TH AVE City of Monroe - Not In TID EMERSON & MOULTONS BLK 5 S 27 FT LOT 3 PRT LOT 7 LYG N THUNDER RIV LOT 6		A	0.31	\$28,300	\$40,900	\$69,200						0.31		
23251 0587.0000 05870000 Gary Burch, Jr., Melissa Burch 700 14th Avenue Monroe, WI, 53566		MONROE SCHOOL DISTRICT 3682 1229 14TH ST City of Monroe - Not In TID EMERSON & MOULTONS ADDITION BLOCK 5 COM SE COR LOT 9 TH N 56.5 FT TH W 133 FT TH N 19.4 FT TH N 7.5 FT TO CNTRLN CRK TH N 83*W 43.3 FT TH S 7.5 FT TH S 80.9 FT TH E 176 FT TO POB BNG PRT LOT 7, 8, 10 & ALL LOT 9		B	0.26	\$12,500	\$0	\$12,500						0.26		

701

702

703

YEAR 2025	State No.
--------------	-----------

ASSESSMENT ROLL FOR MONROE Green COUNTY

KEY TO
CODES

1.A - RESIDENTIAL
2.B - COMMERCIAL
3.C - MANUFACTURING
4.D - AGRICULTURAL

5.E - UNDEVELOPED
5m - AGRICULTURAL FOREST
6.F - PRODUCTIVE FOREST LANDS
7.G - OTHER

1. PFC REG. ENTERED BEFORE 1/1/72
2. PFC REG. ENTERED AFTER 12/31/71
3. PFC SPECIAL CLASSIFICATION
4. COUNTY FOREST CROP
5. MFL OPEN ENTERED AFTER 2004
6. MFL CLOSED ENTERED AFTER 2004
7. MFL OPEN ENTERED BEFORE 2005
8. MFL CLOSED ENTERED BEFORE 2005

1. FEDERAL
2. STATE
3. COUNTY
4. OTHER

EXEMPT FROM GEN.
PROPERTY TAX

TOTAL
ACRES
THIS
LINE

PARCEL NUMBER		SCHOOL DIST.	VOL/PAGE - REG. DEEDS	TOTAL ACRES OF DESC.		ACREAGE & VALUE OF DESCRIPTION SUBJECT TO GENERAL PROPERTY TAX							6. MFL CLOSED ENTERED AFTER 2004 7. MFL OPEN ENTERED BEFORE 2005 8. MFL CLOSED ENTERED BEFORE 2005		EXEMPT FROM GEN. PROPERTY TAX		ACRES THIS LINE
NAME & ADDRESS			SEC. TN. RANGE DESCRIPTION OF PROPERTY		C O D E	ACRES	LAND VALUE	IMPROVEMENT VALUE	TOTAL VALUE	C O D E	ACRES	VALUE	C O D E	ACRES			
23251 0588.0000 05880000		MONROE SCHOOL DISTRICT 3682	1203 14TH ST City of Monroe - Not In TID EMERSON & MOULTONS BLK 5 PRT W 90 FT LOT 7 S OF THUNDER RIV W 90 FT LOT 10		A	0.17	\$18,000	\$154,600	\$172,600							0.17	
Christofer Padulla, Darci McGrath-Padulla 1203 14th Street Monroe, WI, 53566																	
23251 0589.0000 05890000		MONROE SCHOOL DISTRICT 3682	1402 13TH AVE City of Monroe - Not In TID EMERSON & MOULTONS BLK 6 W 80 FT LOT 1; N 31 FT OF W 80 FT LOT 2		A	0.16	\$17,000	\$93,800	\$110,800							0.16	
JOHN E DAANE 1010 4TH STREET N UNIT 1 MONROE, WI, 53566																	
23251 0589.1000 05891000		MONROE SCHOOL DISTRICT 3682	1308 14TH ST City of Monroe - Not In TID EMERSON & MOULTONS BLK 6 COM 80 FT E OF NW COR TH E 66.25 FT TH S 135 FT TH W 66.25 FT TH N 135 FT TO POB PRT LOTS 1-2-3 & OL9		A	0.21	\$22,300	\$113,600	\$135,900							0.21	
KAY A RUFENER 1308 14TH STREET MONROE, WI, 53566																	
23251 0590.0000 05900000		MONROE SCHOOL DISTRICT 3682	1410 13TH AVE City of Monroe - Not In TID EMERSON & MOULTONS BLOCK 6 COM PT 27 FT N OF SW COR LOT 3 TH N 27 FT TO NW COR SD LOT TH N INTO LOT 2, 23 FT TH E 80 FT TH S 50 FT TH W 80 FT TO POB BNG PRT LOTS 2 & 3		A	0.09	\$10,000	\$135,600	\$145,600							0.09	
DAVID L ISELY, KAREN S ISELY 1410 13TH AVENUE MONROE, WI, 53566																	

YEAR
2025

State No.

ASSESSMENT ROLL FOR MONROE Green COUNTYKEY TO
CODES1.A - RESIDENTIAL
2.B - COMMERCIAL
3.C - MANUFACTURING
4.D - AGRICULTURAL5. **E** - UNDEVELOPED
5**m** - AGRICULTURAL FOREST
6. **F** - PRODUCTIVE FOREST LANDS
7. **G** - OTHER1. PFC REG. ENTERED BEFORE 1/1/72
2. PFC REG. ENTERED AFTER 12/31/71
3. PFC SPECIAL CLASSIFICATION
4. COUNTY FOREST CROP
5. MFL OPEN ENTERED AFTER 2004
6. MFL CLOSED ENTERED AFTER 2004
7. MFL OPEN ENTERED BEFORE 2005
8. MFL CLOSED ENTERED BEFORE 20051. FEDERAL
2. STATE
3. COUNTY
4. OTHEREXEMPT FROM GEN.
PROPERTY TAX**TOTAL
ACRES
THIS
LINE**

PARCEL NUMBER	SCHOOL DIST.	VOL/PAGE - REG. DEEDS	TOTAL ACRES OF DESC.	ACREAGE & VALUE OF DESCRIPTION SUBJECT TO GENERAL PROPERTY TAX					6. MFL CLOSED ENTERED AFTER 2004 7. MFL OPEN ENTERED BEFORE 2005 8. MFL CLOSED ENTERED BEFORE 2005			EXEMPT FROM GEN. PROPERTY TAX		ACRES THIS LINE
NAME & ADDRESS	SEC. TN. RANGE DESCRIPTION OF PROPERTY	C O D E	ACRES	LAND VALUE	IMPROVEMENT VALUE	TOTAL VALUE	C O D E	ACRES	VALUE	C O D E	ACRES			
23251 0591.0000 05910000 STEVEN E DEININGER 1414 13TH AVENUE MONROE, WI, 53566	MONROE SCHOOL DISTRICT 3682 1414 13TH AVE City of Monroe - Not In TID EMERSON & MOULTONS ADDITION BLOCK 6S 1/2 LOT 3 & N 1/2 LOT 4	A	0.12	\$13,500	\$94,900	\$108,400						0.12		
23251 0592.0000 05920000 The Donald L. Amacher Living Trust W4876 Middle Juda Road Monroe, WI, 53566	MONROE SCHOOL DISTRICT 3682 1426 13TH AVE City of Monroe - Not In TID EMERSON & MOULTONS BLK 6 S2 LOT 4 & ALL LOT 5	A	0.19	\$20,300	\$301,800	\$322,100						0.19		
23251 0593.0000 05930000 TYLER E WILSON 1405 13TH AVENUE MONROE, WI, 53566	MONROE SCHOOL DISTRICT 3682 1405 13TH AVE City of Monroe - Not In TID EMERSON & MOULTONS BLOCK 7 LOT 1 & N 47 FT LOT 4 EXC W 10 FT OF	A	0.29	\$27,400	\$129,700	\$157,100						0.29		
23251 0594.0000 05940000 MARY L MCCONNELL 1202 14TH STREET MONROE, WI, 53566-2436	MONROE SCHOOL DISTRICT 3682 1202 14TH AVE City of Monroe - Not In TID EMERSON & MOULTONS BLK 7 LOT 2 EXC E 62 FT; LOT 3 EXC E 62 FT	A	0.18	\$19,200	\$156,900	\$176,100						0.18		

YEAR
2025

State No.

ASSESSMENT ROLL FOR MONROE Green COUNTYKEY TO
CODES1.A - RESIDENTIAL
2.B - COMMERCIAL
3.C - MANUFACTURING
4.D - AGRICULTURAL5.E - UNDEVELOPED
5m - AGRICULTURAL FOREST
6.F - PRODUCTIVE FOREST LANDS
7.G - OTHER1. PFC REG. ENTERED BEFORE 1/1/72
2. PFC REG. ENTERED AFTER 12/31/71
3. PFC SPECIAL CLASSIFICATION
4. COUNTY FOREST CROP
5. MFL OPEN ENTERED AFTER 2004
6. MFL CLOSED ENTERED AFTER 2004
7. MFL OPEN ENTERED BEFORE 2005
8. MFL CLOSED ENTERED BEFORE 20051. FEDERAL
2. STATE
3. COUNTY
4. OTHEREXEMPT FROM GEN.
PROPERTY TAX**TOTAL
ACRES
THIS
LINE**

PARCEL NUMBER	SCHOOL DIST.	VOL/PAGE - REG. DEEDS	TOTAL ACRES OF DESC.	ACREAGE & VALUE OF DESCRIPTION SUBJECT TO GENERAL PROPERTY TAX							6. MFL CLOSED ENTERED AFTER 2004 7. MFL OPEN ENTERED BEFORE 2005 8. MFL CLOSED ENTERED BEFORE 2005		EXEMPT FROM GEN. PROPERTY TAX		ACRES THIS LINE
NAME & ADDRESS	SEC. TN. RANGE DESCRIPTION OF PROPERTY	C O D E	ACRES	LAND VALUE	IMPROVEMENT VALUE	TOTAL VALUE	C O D E	ACRES	VALUE	C O D E	ACRES				
23251 0595.0000 05950000 BRIAN W CLINE, CONNIE R ZENTNER-CLINE 1208 14TH STREET MONROE, WI, 53566	MONROE SCHOOL DISTRICT 3682 1208 14TH ST City of Monroe - Not In TID EMERSON & MOULTONS BLK 7 E 62 FT LOT 2 & W 10 FT LOT 1 E 62 FT LOT 3 & W 10 FT OF N 47 FT LOT 4	A	0.18	\$19,400	\$173,500	\$192,900						0.18			
23251 0596.0000 05960000 RAYMOND A JOHNSON, VIRGINIA M JOHNSON 6106 STATE RD 78 SOUTH WAYNE, WI, 53587-9735	MONROE SCHOOL DISTRICT 3682 1413 13TH AVE City of Monroe - Not In TID EMERSON & MOULTONS BLK 7 S 7 FT LOT 4 LOT 5	A	0.19	\$20,300	\$156,000	\$176,300						0.19			
23251 0597.0000 05970000 DIXIE C (SCHMID) KENNEY 1412 12TH AVENUE MONROE, WI, 53566	MONROE SCHOOL DISTRICT 3682 1412 12TH AVE City of Monroe - Not In TID EMERSON & MOULTON'S ADDITION BLOCK 7LOT 6	A	0.17	\$18,000	\$124,900	\$142,900						0.17			
23251 0598.0000 05980000 ALLEN G METZ, MARY S METZ 1420 12TH AVENUE MONROE, WI, 53566	MONROE SCHOOL DISTRICT 3682 1420 12TH AVE City of Monroe - Not In TID EMERSON & MOULTONS ADDITION BLOCK 7LOT 7	A	0.17	\$18,000	\$123,500	\$141,500						0.17			

YEAR 2025	State No.
--------------	-----------

ASSESSMENT ROLL FOR MONROE Green COUNTY

KEY TO
CODES

1.A - RESIDENTIAL
2.B - COMMERCIAL
3.C - MANUFACTURING
4.D - AGRICULTURAL

5.E - UNDEVELOPED
5m - AGRICULTURAL FOREST
6.F - PRODUCTIVE FOREST LANDS
7.G - OTHER

1. PFC REG. ENTERED BEFORE 1/1/72
2. PFC REG. ENTERED AFTER 12/31/71
3. PFC SPECIAL CLASSIFICATION
4. COUNTY FOREST CROP
5. MFL OPEN ENTERED AFTER 2004
6. MFL CLOSED ENTERED AFTER 2004
7. MFL OPEN ENTERED BEFORE 2005
8. MFL CLOSED ENTERED BEFORE 2005

1. FEDERAL
2. STATE
3. COUNTY
4. OTHER

EXEMPT FROM GEN.
PROPERTY TAX

TOTAL
ACRES
THIS
LINE

PARCEL NUMBER	SCHOOL DIST.	VOL/PAGE - REG. DEEDS	TOTAL ACRES OF DESC.	ACREAGE & VALUE OF DESCRIPTION SUBJECT TO GENERAL PROPERTY TAX					6. MFL CLOSED ENTERED AFTER 2004 7. MFL OPEN ENTERED BEFORE 2005 8. MFL CLOSED ENTERED BEFORE 2005			EXEMPT FROM GEN. PROPERTY TAX		ACRES THIS LINE	
				NAME & ADDRESS	SEC. TN. RANGE DESCRIPTION OF PROPERTY	C O D E	ACRES	LAND VALUE	IMPROVEMENT VALUE	TOTAL VALUE	C O D E	ACRES	VALUE		C O D E
716	23251 0599.0000 05990000	MONROE SCHOOL DISTRICT 3682	1225 15TH ST City of Monroe - Not In TID EMERSON & MOULTON'S ADDITION BLOCK 7 LOTS 8 & 9	A	0.33	\$29,400	\$99,300	\$128,700							0.33
717	23251 0600.0000 06000000	MONROE SCHOOL DISTRICT 3682	1203 15TH ST City of Monroe - Not In TID EMERSON & MOULTONS BLK 7 LOT 10	A	0.17	\$18,000	\$137,000	\$155,000							0.17
718	23251 0601.0000 06010000	MONROE SCHOOL DISTRICT 3682	1405 12TH AVE City of Monroe - Not In TID EMERSON & MOULTONS BLK 8 LOTS 1 & 2	A	0.32	\$29,000	\$143,800	\$172,800							0.32
719	23251 0602.0000 06020000	MONROE SCHOOL DISTRICT 3682	1108 14TH ST City of Monroe - Not In TID EMERSON & MOULTONS BLK 8 COM NW COR LOT 3 BLK 8 TH W 50 FT, S 140 FT, E 110 FT, N 140 FT, W 60 FT POB, PRT OL 37 IN SE4, SEC 34 & ALL OF LOT 3	A	0.35	\$30,400	\$268,900	\$299,300							0.35
JODY RENEE WATTER 1225 15TH STREET MONROE, WI, 53566															
GARRY C SEGNER, GLORIA J SEGNER 1203 15TH STREET MONROE, WI, 53566															
CATHERINE A BLAKELY 1405 12TH AVENUE MONROE, WI, 53566															
KEVIN S MCNETT, GLORIA POV 1108 14TH STREET MONROE, WI, 53566															

YEAR 2025	State No.
--------------	-----------

ASSESSMENT ROLL FOR MONROE Green COUNTY

KEY TO
CODES

1.A - RESIDENTIAL
2.B - COMMERCIAL
3.C - MANUFACTURING
4.D - AGRICULTURAL

5.E - UNDEVELOPED
5m - AGRICULTURAL FOREST
6.F - PRODUCTIVE FOREST LANDS
7.G - OTHER

1. PFC REG. ENTERED BEFORE 1/1/72
2. PFC REG. ENTERED AFTER 12/31/71
3. PFC SPECIAL CLASSIFICATION
4. COUNTY FOREST CROP
5. MFL OPEN ENTERED AFTER 2004
6. MFL CLOSED ENTERED AFTER 2004
7. MFL OPEN ENTERED BEFORE 2005
8. MFL CLOSED ENTERED BEFORE 2005

1. FEDERAL
2. STATE
3. COUNTY
4. OTHER

EXEMPT FROM GEN.
PROPERTY TAX

TOTAL
ACRES
THIS
LINE

720

721

722

723

2025		KEY TO CODES ▶		1.A - RESIDENTIAL 2.B - COMMERCIAL 3.C - MANUFACTURING 4.D - AGRICULTURAL		5.E - UNDEVELOPED 5m - AGRICULTURAL FOREST 6.F - PRODUCTIVE FOREST LANDS 7.G - OTHER		1. PFC REG. ENTERED BEFORE 1/1/72 2. PFC REG. ENTERED AFTER 12/31/71 3. PFC SPECIAL CLASSIFICATION 4. COUNTY FOREST CROP 5. MFL OPEN ENTERED AFTER 2004 6. MFL CLOSED ENTERED AFTER 2004 7. MFL OPEN ENTERED BEFORE 2005 8. MFL CLOSED ENTERED BEFORE 2005		1. FEDERAL 2. STATE 3. COUNTY 4. OTHER		TOTAL ACRES THIS LINE		
PARCEL NUMBER		SCHOOL DIST.		VOL/PAGE - REG. DEEDS		TOTAL ACRES OF DESC.		ACREAGE & VALUE OF DESCRIPTION SUBJECT TO GENERAL PROPERTY TAX					EXEMPT FROM GEN. PROPERTY TAX	
NAME & ADDRESS		SEC. TN. RANGE DESCRIPTION OF PROPERTY		C O D E	ACRES	LAND VALUE	IMPROVEMENT VALUE	TOTAL VALUE	C O D E	ACRES	VALUE	C O D E	ACRES	
23251 0603.0000 06030000 MONROE SCHOOL DISTRICT 3682 Joshua Schild, Karla Fritsch 1413 12th Avenue Monroe, WI, 53566		1413 12TH AVE City of Monroe - Not In TID EMERSON & MOULTONS BLK 8LOT 4		A	0.16	\$17,600	\$162,100	\$179,700						0.16
23251 0604.0000 06040000 MONROE SCHOOL DISTRICT 3682 TERRY J GRINNELL SR, HEATHER L GRINNELL 1419 12TH AVENUE MONROE, WI, 53566		1419 12TH AVE City of Monroe - Not In TID EMERSON & MOULTONS BLOCK 8LOT 5		A	0.16	\$17,600	\$198,400	\$216,000						0.16
23251 0605.0000 06050000 MONROE SCHOOL DISTRICT 3682 DUSTIN A FOESCH 1425 12TH AVENUE MONROE, WI, 53566		1425 12TH AVE City of Monroe - Not In TID EMERSON & MOULTONS ADDITION BLOCK 8 LOT 6		A	0.16	\$17,600	\$163,400	\$181,000						0.16
23251 0606.0000 06060000 MONROE SCHOOL DISTRICT 3682 KYLE L KRUSE 1103 15TH STREET MONROE, WI, 53566		1103 15TH ST City of Monroe - Not In TID EMERSON & MOULTONS BLK 8 LOT 8		A	0.19	\$21,100	\$128,900	\$150,000						0.19

YEAR
2025

State No.

ASSESSMENT ROLL FOR MONROE Green COUNTYKEY TO
CODES1.A - RESIDENTIAL
2.B - COMMERCIAL
3.C - MANUFACTURING
4.D - AGRICULTURAL5. **E** - UNDEVELOPED
5**m** - AGRICULTURAL FOREST
6. **F** - PRODUCTIVE FOREST LANDS
7. **G** - OTHER1. PFC REG. ENTERED BEFORE 1/1/72
2. PFC REG. ENTERED AFTER 12/31/71
3. PFC SPECIAL CLASSIFICATION
4. COUNTY FOREST CROP
5. MFL OPEN ENTERED AFTER 2004
6. MFL CLOSED ENTERED AFTER 2004
7. MFL OPEN ENTERED BEFORE 2005
8. MFL CLOSED ENTERED BEFORE 20051. FEDERAL
2. STATE
3. COUNTY
4. OTHEREXEMPT FROM GEN.
PROPERTY TAX**TOTAL
ACRES
THIS
LINE**

PARCEL NUMBER	SCHOOL DIST.	VOL/PAGE - REG. DEEDS	TOTAL ACRES OF DESC.	ACREAGE & VALUE OF DESCRIPTION SUBJECT TO GENERAL PROPERTY TAX					6. MFL CLOSED ENTERED AFTER 2004 7. MFL OPEN ENTERED BEFORE 2005 8. MFL CLOSED ENTERED BEFORE 2005			EXEMPT FROM GEN. PROPERTY TAX		ACRES THIS LINE
NAME & ADDRESS	SEC. TN. RANGE DESCRIPTION OF PROPERTY	C O D E	ACRES	LAND VALUE	IMPROVEMENT VALUE	TOTAL VALUE	C O D E	ACRES	VALUE	C O D E	ACRES			
23251 0606.1000 06061000 ALICIA SANTIAGO 1109 15TH STREET MONROE, WI, 53566	MONROE SCHOOL DISTRICT 3682 1109 15TH ST City of Monroe - Not In TID EMERSON & MOULTONS ADDITION BLOCK 8 LOT 7	A	0.19	\$21,100	\$23,800	\$44,900						0.19		
23251 0607.0000 06070000 DARREN CLARKE 1437 11TH AVENUE MONROE, WI, 53566	MONROE SCHOOL DISTRICT 3682 1437 11TH AVE City of Monroe - Not In TID EMERSON & MOULTONS' ADDITION BLOCK 9LOTS 1 & 2	A	0.30	\$28,100	\$166,800	\$194,900						0.30		
23251 0607.1000 06071000 GWENDOLYN WEBER 1445 11th Ave MONROE, WI, 53566	MONROE SCHOOL DISTRICT 3682 1025 15TH ST City of Monroe - Not In TID EMERSON & MOULTON'S BLOCK 9 LOT 4	A	0.15	\$16,400	\$70,600	\$87,000						0.15		
23251 0607.2000 06072000 Lawsy Homes, LLC 1312 16th Ave Monroe, WI, 53566	MONROE SCHOOL DISTRICT 3682 1019 15TH ST City of Monroe - Not In TID EMERSON & MOULTONS ADDITION BLOCK 9 LOT 3	A	0.15	\$16,400	\$0	\$16,400						0.15		

YEAR 2025	State No.
--------------	-----------

ASSESSMENT ROLL FOR MONROE Green COUNTY

KEY TO
CODES

1.A - RESIDENTIAL
2.B - COMMERCIAL
3.C - MANUFACTURING
4.D - AGRICULTURAL

5. **E** - UNDEVELOPED
5**m** - AGRICULTURAL FOREST
6. **F** - PRODUCTIVE FOREST LANDS
7. **G** - OTHER

1. PFC REG. ENTERED BEFORE 1/1/72
2. PFC REG. ENTERED AFTER 12/31/71
3. PFC SPECIAL CLASSIFICATION
4. COUNTY FOREST CROP
5. MFL OPEN ENTERED AFTER 2004
6. MFL CLOSED ENTERED AFTER 2004
7. MFL OPEN ENTERED BEFORE 2005
8. MFL CLOSED ENTERED BEFORE 2005

1. FEDERAL
2. STATE
3. COUNTY
4. OTHER

EXEMPT FROM GEN.
PROPERTY TAX

**TOTAL
ACRES
THIS
LINE**

PARCEL NUMBER		SCHOOL DIST.	VOL/PAGE - REG. DEEDS	TOTAL ACRES OF DESC.		ACREAGE & VALUE OF DESCRIPTION SUBJECT TO GENERAL PROPERTY TAX						6. MFL CLOSED ENTERED AFTER 2004 7. MFL OPEN ENTERED BEFORE 2005 8. MFL CLOSED ENTERED BEFORE 2005		EXEMPT FROM GEN. PROPERTY TAX		ACRES THIS LINE
NAME & ADDRESS				SEC. TN. RANGE DESCRIPTION OF PROPERTY	C O D E	ACRES	LAND VALUE	IMPROVEMENT VALUE	TOTAL VALUE	C O D E	ACRES	VALUE	C O D E	ACRES		
23251 0608.0000 06080000 JEREMY L HENDRICKSON, SUE HENDRICKSON 1503 11TH AVE MONROE, WI, 53566		MONROE SCHOOL DISTRICT 3682		15th St City of Monroe - Not In TID EMERSON & MOULTONS BLK 10 LOT 2 EXC W 70' W 39.5 FT LOTS 1 & 4 & E 30.19' LOT 3	A	0.17	\$18,900	\$0	\$18,900						0.17	
23251 0608.0100 06080100 JEREMY L HENDRICKSON, SUE HENDRICKSON 1503 11TH AVE MONROE, WI, 53566		MONROE SCHOOL DISTRICT 3682		1503 11TH AVE City of Monroe - Not In TID EMERSON & MOULTONS BLK 10 E 61.5 FT LOTS 1 & 4	A	0.15	\$16,700	\$148,700	\$165,400						0.15	
23251 0608.1000 06081000 Aubrey Welsh, Joshua Welsh 1513 11th Avenue Monroe, WI, 53566		MONROE SCHOOL DISTRICT 3682		1511 11TH AVE City of Monroe - Not In TID EMERSON & MOULTONS ADDITION BLOCK 10LOT 5 & N2 LOT 8	A	0.19	\$20,500	\$178,000	\$198,500						0.19	
23251 0608.1200 06081200 MEGAN E LEVERTON 1010 15TH STREET MONROE, WI, 53566		MONROE SCHOOL DISTRICT 3682		1010 15TH ST City of Monroe - Not In TID CSM 2627 (V9-P106) LOT 2 BNG PRT LOTS 2 & 3 BLK 10 EMERSON & MOULTONS	A	0.17	\$18,900	\$229,800	\$248,700						0.17	

YEAR
2025

State No.

ASSESSMENT ROLL FOR MONROE Green COUNTYKEY TO
CODES1.A - RESIDENTIAL
2.B - COMMERCIAL
3.C - MANUFACTURING
4.D - AGRICULTURAL5. **E** - UNDEVELOPED
5**m** - AGRICULTURAL FOREST
6. **F** - PRODUCTIVE FOREST LANDS
7. **G** - OTHER1. PFC REG. ENTERED BEFORE 1/1/72
2. PFC REG. ENTERED AFTER 12/31/71
3. PFC SPECIAL CLASSIFICATION
4. COUNTY FOREST CROP
5. MFL OPEN ENTERED AFTER 2004
6. MFL CLOSED ENTERED AFTER 2004
7. MFL OPEN ENTERED BEFORE 2005
8. MFL CLOSED ENTERED BEFORE 20051. FEDERAL
2. STATE
3. COUNTY
4. OTHEREXEMPT FROM GEN.
PROPERTY TAX**TOTAL
ACRES
THIS
LINE**

PARCEL NUMBER	SCHOOL DIST.	VOL/PAGE - REG. DEEDS	TOTAL ACRES OF DESC.	ACREAGE & VALUE OF DESCRIPTION SUBJECT TO GENERAL PROPERTY TAX					6. MFL CLOSED ENTERED AFTER 2004 7. MFL OPEN ENTERED BEFORE 2005 8. MFL CLOSED ENTERED BEFORE 2005			EXEMPT FROM GEN. PROPERTY TAX		ACRES THIS LINE
NAME & ADDRESS	SEC. TN. RANGE DESCRIPTION OF PROPERTY	C O D E	ACRES	LAND VALUE	IMPROVEMENT VALUE	TOTAL VALUE	C O D E	ACRES	VALUE	C O D E	ACRES			
23251 0608.2000 06082000 MATTHEW L TASKEY, ASHLEY S TASKEY 1011 16TH STREET MONROE, WI, 53566	MONROE SCHOOL DISTRICT 3682 1011 16TH ST City of Monroe - Not In TID EMERSON & MOULTONS BLOCK 10 LOTS 7 & 10; ALSO LOT 3 CSM 2627 (V9-P106); ALSO E 10 FT LOTS 1 & 2 AUSTIN ADDITION BLK 6	A	0.25	\$25,900	\$170,000	\$195,900						0.25		
23251 0608.3000 06083000 ZACHARIAH E FLOOD 605 18TH AVE MONROE, WI, 53566	MONROE SCHOOL DISTRICT 3682 1021 16TH ST City of Monroe - Not In TID EMERSON & MOULTON'S BLOCK 10 LOT 9 & S 1/2 LOT 8	A	0.19	\$20,500	\$12,500	\$33,000						0.19		
23251 0609.0000 06090000 FREDERICK L BRUNNER, CHERYL A BRUNNER 1140 15TH STREET MONROE, WI, 53566	MONROE SCHOOL DISTRICT 3682 1140 15TH ST City of Monroe - Not In TID EMERSON & MOULTONS BLK 11 E2 LOTS 1 & 4	A	0.16	\$17,600	\$134,900	\$152,500						0.16		
23251 0609.1000 06091000 FREDERICK L BRUNNER, CHERYL A BRUNNER 1140 15TH STREET MONROE, WI, 53566	MONROE SCHOOL DISTRICT 3682 15th Ave City of Monroe - Not In TID EMERSON & MOULTONS BLK 11 W2 LOTS 1 & 4	A	0.16	\$17,600	\$0	\$17,600						0.16		

YEAR
2025

State No.

ASSESSMENT ROLL FOR MONROE Green COUNTYKEY TO
CODES1.A - RESIDENTIAL
2.B - COMMERCIAL
3.C - MANUFACTURING
4.D - AGRICULTURAL5. **E** - UNDEVELOPED
5**m** - AGRICULTURAL FOREST
6. **F** - PRODUCTIVE FOREST LANDS
7. **G** - OTHER1. PFC REG. ENTERED BEFORE 1/1/72
2. PFC REG. ENTERED AFTER 12/31/71
3. PFC SPECIAL CLASSIFICATION
4. COUNTY FOREST CROP
5. MFL OPEN ENTERED AFTER 2004
6. MFL CLOSED ENTERED AFTER 2004
7. MFL OPEN ENTERED BEFORE 2005
8. MFL CLOSED ENTERED BEFORE 20051. FEDERAL
2. STATE
3. COUNTY
4. OTHEREXEMPT FROM GEN.
PROPERTY TAX**TOTAL
ACRES
THIS
LINE**

PARCEL NUMBER	SCHOOL DIST.	VOL/PAGE - REG. DEEDS	TOTAL ACRES OF DESC.	ACREAGE & VALUE OF DESCRIPTION SUBJECT TO GENERAL PROPERTY TAX							6. MFL CLOSED ENTERED AFTER 2004 7. MFL OPEN ENTERED BEFORE 2005 8. MFL CLOSED ENTERED BEFORE 2005		EXEMPT FROM GEN. PROPERTY TAX		ACRES THIS LINE
NAME & ADDRESS	SEC. TN. RANGE DESCRIPTION OF PROPERTY	C O D E	ACRES	LAND VALUE	IMPROVEMENT VALUE	TOTAL VALUE	C O D E	ACRES	VALUE	C O D E	ACRES				
23251 0610.0000 06100000 THERMAN J PLANTIKOW 1502 11TH AVENUE MONROE, WI, 53566	MONROE SCHOOL DISTRICT 3682 1502 11TH AVE City of Monroe - Not In TID EMERSON & MOULTONS BLK 11 LOT 2 & N2 LOT 3	A	0.24	\$25,500	\$17,900	\$43,400							0.24		
23251 0610.1000 06101000 COURTNEY R VINCENT, TAYLOR P VINCENT 1512 11TH AVENUE MONROE, WI, 53566	MONROE SCHOOL DISTRICT 3682 1512 11TH AVE City of Monroe - Not In TID EMERSON & MOULTONS ADDITION BLOCK 11 LOT 3 EXC N 1/2 OF & LOT 6	A	0.24	\$25,500	\$186,800	\$212,300							0.24		
23251 0611.0000 06110000 MARY J BRANDT 1515 12TH AVENUE MONROE, WI, 53566	MONROE SCHOOL DISTRICT 3682 1515 12TH AVE City of Monroe - Not In TID EMERSON & MOULTONS BLK 11 LOT 5	A	0.16	\$17,600	\$72,200	\$89,800							0.16		
23251 0612.0000 06120000 Zach Kraus 1500 10th Street Monroe, WI, 53566	MONROE SCHOOL DISTRICT 3682 1518 11TH AVE City of Monroe - Not In TID EMERSON AND MOULTON'S ADDITIONBLOCK 11 LOT 7	A	0.16	\$17,600	\$52,400	\$70,000							0.16		

YEAR
2025

State No.

ASSESSMENT ROLL FOR MONROE Green COUNTYKEY TO
CODES1.A - RESIDENTIAL
2.B - COMMERCIAL
3.C - MANUFACTURING
4.D - AGRICULTURAL5. **E** - UNDEVELOPED
5**m** - AGRICULTURAL FOREST
6. **F** - PRODUCTIVE FOREST LANDS
7. **G** - OTHER1. PFC REG. ENTERED BEFORE 1/1/72
2. PFC REG. ENTERED AFTER 12/31/71
3. PFC SPECIAL CLASSIFICATION
4. COUNTY FOREST CROP
5. MFL OPEN ENTERED AFTER 2004
6. MFL CLOSED ENTERED AFTER 2004
7. MFL OPEN ENTERED BEFORE 2005
8. MFL CLOSED ENTERED BEFORE 20051. FEDERAL
2. STATE
3. COUNTY
4. OTHEREXEMPT FROM GEN.
PROPERTY TAX**TOTAL
ACRES
THIS
LINE**

PARCEL NUMBER	SCHOOL DIST.	VOL/PAGE - REG. DEEDS	TOTAL ACRES OF DESC.	ACREAGE & VALUE OF DESCRIPTION SUBJECT TO GENERAL PROPERTY TAX						6. MFL CLOSED ENTERED AFTER 2004 7. MFL OPEN ENTERED BEFORE 2005 8. MFL CLOSED ENTERED BEFORE 2005		EXEMPT FROM GEN. PROPERTY TAX		ACRES THIS LINE
NAME & ADDRESS	SEC. TN. RANGE DESCRIPTION OF PROPERTY	C O D E	ACRES	LAND VALUE	IMPROVEMENT VALUE	TOTAL VALUE	C O D E	ACRES	VALUE	C O D E	ACRES			
23251 0613.0000 06130000 LOSTETTER ROBERT & LINDA TRUST W5872 CLAR-KEN ROAD MONROE, WI, 53566	MONROE SCHOOL DISTRICT 3682 1523 12TH AVE City of Monroe - Not In TID EMERSON & MOULTON'S ADDN BLOCK 11LOTS 8 & 9	A	0.32	\$29,000	\$132,800	\$161,800						0.32		
23251 0614.0000 06140000 JOANN M BABLER 1524 11TH AVENUE MONROE, WI, 53566	MONROE SCHOOL DISTRICT 3682 1524 11TH AVE City of Monroe - Not In TID EMERSON & MOULTONS BLK 11 LOT 10	A	0.16	\$17,600	\$103,400	\$121,000						0.16		
23251 0615.0000 06150000 LARRY W VAN HORN 1505 13TH AVENUE MONROE, WI, 53566-2422	MONROE SCHOOL DISTRICT 3682 1505 13TH AVE City of Monroe - Not In TID EMERSON & MOULTONS BLK 12 LOT 1 & N 46 FT LOT 4	A	0.31	\$28,300	\$151,800	\$180,100						0.31		
23251 0616.0000 06160000 Adam Kruse, Georgia Petsche 1214 15th Street Monroe, WI, 53566	MONROE SCHOOL DISTRICT 3682 1214 15TH ST City of Monroe - Not In TID EMERSON & MOULTONS BLK 12 E 60 FT LOT 2 E 60 FT OF N 11 FT LOT 3 ALSO DESC AS:COM NE COR LOT 2 TH S 65 FT TH W 60 FT TH N 65 FT TH E 60 FT POB	A	0.09	\$9,800	\$50,200	\$60,000						0.09		

YEAR
2025

State No.

ASSESSMENT ROLL FOR MONROE Green COUNTYKEY TO
CODES1.A - RESIDENTIAL
2.B - COMMERCIAL
3.C - MANUFACTURING
4.D - AGRICULTURAL5.E - UNDEVELOPED
5m - AGRICULTURAL FOREST
6.F - PRODUCTIVE FOREST LANDS
7.G - OTHER1. PFC REG. ENTERED BEFORE 1/1/72
2. PFC REG. ENTERED AFTER 12/31/71
3. PFC SPECIAL CLASSIFICATION
4. COUNTY FOREST CROP
5. MFL OPEN ENTERED AFTER 2004
6. MFL CLOSED ENTERED AFTER 2004
7. MFL OPEN ENTERED BEFORE 2005
8. MFL CLOSED ENTERED BEFORE 20051. FEDERAL
2. STATE
3. COUNTY
4. OTHEREXEMPT FROM GEN.
PROPERTY TAX**TOTAL
ACRES
THIS
LINE**

PARCEL NUMBER	SCHOOL DIST.	VOL/PAGE - REG. DEEDS	TOTAL ACRES OF DESC.	ACREAGE & VALUE OF DESCRIPTION SUBJECT TO GENERAL PROPERTY TAX						6. MFL CLOSED ENTERED AFTER 2004 7. MFL OPEN ENTERED BEFORE 2005 8. MFL CLOSED ENTERED BEFORE 2005		EXEMPT FROM GEN. PROPERTY TAX		ACRES THIS LINE
NAME & ADDRESS	SEC. TN. RANGE DESCRIPTION OF PROPERTY	C O D E	ACRES	LAND VALUE	IMPROVEMENT VALUE	TOTAL VALUE	C O D E	ACRES	VALUE	C O D E	ACRES			
23251 0617.0000 06170000 AMY L TROXELL 1502 12TH AVENUE MONROE, WI, 53566	MONROE SCHOOL DISTRICT 3682 1502 12TH AVE City of Monroe - Not In TID EMERSON & MOULTONS BLK 12 W 73 FT LOT 2 LOT 3 EXC E 60 FT OF N 11 FT	A	0.18	\$19,700	\$130,800	\$150,500						0.18		
23251 0618.0000 06180000 TERRY L HUGHES, LAURA A HUGHES 1523 13TH AVENUE MONROE, WI, 53566	MONROE SCHOOL DISTRICT 3682 1511 13TH AVE City of Monroe - Not In TID EMERSON & MOULTONS BLK 12S 8 FT LOT 4 LOT 5	B	0.19	\$9,100	\$96,500	\$105,600						0.19		
23251 0619.0000 06190000 DONALD D SCHOVILLE, SANDRA L SCHOVILLE 1516 12TH AVENUE MONROE, WI, 53566	MONROE SCHOOL DISTRICT 3682 1516 12TH AVE City of Monroe - Not In TID EMERSON & MOULTONS ADDITION BLOCK 12LOT 6	A	0.17	\$18,000	\$97,900	\$115,900						0.17		
23251 0620.0000 06200000 TERRY L MEYER 1205 16TH STREET MONROE, WI, 53566	MONROE SCHOOL DISTRICT 3682 1205 16TH ST City of Monroe - Not In TID EMERSON & MOULTONS BLK 12 LOT 7 LOT 10	A	0.33	\$29,400	\$144,400	\$173,800						0.33		

YEAR 2025	State No.
--------------	-----------

ASSESSMENT ROLL FOR MONROE Green COUNTY

KEY TO
CODES

1.A - RESIDENTIAL
2.B - COMMERCIAL
3.C - MANUFACTURING
4.D - AGRICULTURAL

5.E - UNDEVELOPED
5m - AGRICULTURAL FOREST
6.F - PRODUCTIVE FOREST LANDS
7.G - OTHER

1. PFC REG. ENTERED BEFORE 1/1/72
2. PFC REG. ENTERED AFTER 12/31/71
3. PFC SPECIAL CLASSIFICATION
4. COUNTY FOREST CROP
5. MFL OPEN ENTERED AFTER 2004
6. MFL CLOSED ENTERED AFTER 2004
7. MFL OPEN ENTERED BEFORE 2005
8. MFL CLOSED ENTERED BEFORE 2005

1. FEDERAL
2. STATE
3. COUNTY
4. OTHER

EXEMPT FROM GEN.
PROPERTY TAX

TOTAL
ACRES
THIS
LINE

748	PARCEL NUMBER	SCHOOL DIST.	VOL/PAGE - REG. DEEDS	TOTAL ACRES OF DESC.	ACREAGE & VALUE OF DESCRIPTION SUBJECT TO GENERAL PROPERTY TAX								EXEMPT FROM GEN. PROPERTY TAX		ACRES THIS LINE
	NAME & ADDRESS	SEC. TN. RANGE DESCRIPTION OF PROPERTY	C O D E	ACRES	LAND VALUE	IMPROVEMENT VALUE	TOTAL VALUE	C O D E	ACRES	VALUE	C O D E	ACRES			
	23251 0621.0000 06210000	MONROE SCHOOL DISTRICT 3682		A	0.20	\$21,300	\$117,800	\$139,100						0.20	
	TERRY L HUGHES, LAURA A HUGHES 1523 13TH AVENUE MONROE, WI, 53566														
749	23251 0622.0000 06220000	MONROE SCHOOL DISTRICT 3682		A	0.14	\$15,000	\$206,500	\$221,500						0.14	
	TERRY L HUGHES, LAURA A HUGHES 1523 13TH AVENUE MONROE, WI, 53566														
750	23251 0623.0000 06230000	MONROE SCHOOL DISTRICT 3682		B	0.65	\$28,300	\$269,600	\$297,900						0.65	
	SOUKUP PROPERTIES LLC 1023 16TH AVENUE MONROE, WI, 53566														
751	23251 0623.0100 06230100	MONROE SCHOOL DISTRICT 3682		A	0.17	\$18,200	\$0	\$18,200						0.17	
	SOUKUP PROPERTIES LLC 1023 16TH AVENUE MONROE, WI, 53566														

YEAR
2025

State No.

ASSESSMENT ROLL FOR MONROE Green COUNTYKEY TO
CODES1.A - RESIDENTIAL
2.B - COMMERCIAL
3.C - MANUFACTURING
4.D - AGRICULTURAL5. **E** - UNDEVELOPED
5**m** - AGRICULTURAL FOREST
6. **F** - PRODUCTIVE FOREST LANDS
7. **G** - OTHER1. PFC REG. ENTERED BEFORE 1/1/72
2. PFC REG. ENTERED AFTER 12/31/71
3. PFC SPECIAL CLASSIFICATION
4. COUNTY FOREST CROP
5. MFL OPEN ENTERED AFTER 2004
6. MFL CLOSED ENTERED AFTER 2004
7. MFL OPEN ENTERED BEFORE 2005
8. MFL CLOSED ENTERED BEFORE 20051. FEDERAL
2. STATE
3. COUNTY
4. OTHEREXEMPT FROM GEN.
PROPERTY TAX**TOTAL
ACRES
THIS
LINE**

PARCEL NUMBER	SCHOOL DIST.	VOL/PAGE - REG. DEEDS	TOTAL ACRES OF DESC.	ACREAGE & VALUE OF DESCRIPTION SUBJECT TO GENERAL PROPERTY TAX					6. MFL CLOSED ENTERED AFTER 2004 7. MFL OPEN ENTERED BEFORE 2005 8. MFL CLOSED ENTERED BEFORE 2005			EXEMPT FROM GEN. PROPERTY TAX		ACRES THIS LINE
NAME & ADDRESS	SEC. TN. RANGE DESCRIPTION OF PROPERTY	C O D E	ACRES	LAND VALUE	IMPROVEMENT VALUE	TOTAL VALUE	C O D E	ACRES	VALUE	C O D E	ACRES			
23251 0623.0200 06230200 MONROE SCHOOL DISTRICT 3682 KEVIN L LARSON, HEIDI L LARSON W6585 PLATINUM DRIVE MONROE, WI, 53566	1512 13TH AVE City of Monroe - Not In TID VILLAGE ESTATES CONDOMINIUM UNIT 1 (PRT LOT 2 CSM 3404 (V12-P264) - CONT 7,290 SQ FT	A	0.17	\$6,500	\$226,100	\$232,600						0.17		
23251 0623.0210 06230210 MONROE SCHOOL DISTRICT 3682 Clarence and Vera Zander Irrevocable Trust dated August 16, 2023 1514 13th Avenue Monroe, WI, 53566	1514 13TH AVE City of Monroe - Not In TID VILLAGE ESTATES CONDOMINIUM UNIT 2 (PRT LOT 2 CSM 3404 (V12-P 264) - CONT 7,290 SQ FT	A	0.17	\$6,500	\$226,100	\$232,600						0.17		
23251 0623.0300 06230300 MONROE SCHOOL DISTRICT 3682 SOUKUP PROPERTIES LLC 1023 16TH AVENUE MONROE, WI, 53566	13th Ave City of Monroe - Not In TID EMERSON & MOULTONS BLOCK 13 CSM 3404 (V12-P264) LOT 3 CONT 7290 SQ FT BNG PRT LOTS 4 & 5	A	0.17	\$18,200	\$0	\$18,200						0.17		
23251 0623.1000 06231000 MONROE SCHOOL DISTRICT 3682 JJM ENTERPRISE, LLC 520 ST CLARE COURT MONROE, WI, 53566	1325 16TH ST City of Monroe - Not In TID EMERSON & MOULTONS ADDITION BLOCK 13COM SE COR TH W ALG S LN BLK 13, 228.5 FT TH N 120 FT TH E 5.5 FT TH N 15 FT TH E 223 FT TO E LN SD BLK 13 TH S 135 FT TO POB	B	0.70	\$30,800	\$1,241,200	\$1,272,000						0.70		

YEAR 2025	State No.
--------------	-----------

ASSESSMENT ROLL FOR MONROE Green COUNTY

KEY TO
CODES

1.A - RESIDENTIAL
2.B - COMMERCIAL
3.C - MANUFACTURING
4.D - AGRICULTURAL

5.E - UNDEVELOPED
5m - AGRICULTURAL FOREST
6.F - PRODUCTIVE FOREST LANDS
7.G - OTHER

1. PFC REG. ENTERED BEFORE 1/1/72
2. PFC REG. ENTERED AFTER 12/31/71
3. PFC SPECIAL CLASSIFICATION
4. COUNTY FOREST CROP
5. MFL OPEN ENTERED AFTER 2004
6. MFL CLOSED ENTERED AFTER 2004
7. MFL OPEN ENTERED BEFORE 2005
8. MFL CLOSED ENTERED BEFORE 2005

1. FEDERAL
2. STATE
3. COUNTY
4. OTHER

EXEMPT FROM GEN.
PROPERTY TAX

TOTAL
ACRES
THIS
LINE

	PARCEL NUMBER	SCHOOL DIST.	VOL/PAGE - REG. DEEDS	TOTAL ACRES OF DESC.	ACREAGE & VALUE OF DESCRIPTION SUBJECT TO GENERAL PROPERTY TAX						6. MFL CLOSED ENTERED AFTER 2004 7. MFL OPEN ENTERED BEFORE 2005 8. MFL CLOSED ENTERED BEFORE 2005		EXEMPT FROM GEN. PROPERTY TAX		ACRES THIS LINE
	NAME & ADDRESS		SEC. TN. RANGE DESCRIPTION OF PROPERTY	C O D E	ACRES	LAND VALUE	IMPROVEMENT VALUE	TOTAL VALUE	C O D E	ACRES	VALUE	C O D E	ACRES		
756	23251 0624.0000 06240000	MONROE SCHOOL DISTRICT 3682		A	0.69	\$45,100	\$435,100	\$480,200							0.69
	MARY J BRENNAN, THOMAS J BRENNAN 1505 14TH AVENUE MONROE, WI, 53566		1505 14TH AVE City of Monroe - Not In TID EMERSON & MOULTONS ADDITION BLOCK 13COM NE COR BLK 13 TH W 223 FT TH S 135 FT TH E 223 FT TH N 135 FT TO POB												
757	23251 0625.0000 06250000	MONROE SCHOOL DISTRICT 3682		A	0.14	\$15,500	\$136,100	\$151,600							0.14
	WALTER B BAUMAN 2609 3RD AVENUE MONROE, WI, 53566		1603 14TH AVE City of Monroe - Not In TID EMERSON & MOULTONS ADDITION BLOCK 14 LOT 1												
758	23251 0626.0000 06260000	MONROE SCHOOL DISTRICT 3682		A	0.14	\$15,500	\$89,500	\$105,000							0.14
	P & P INVESTMENTS LLC 1301 15TH AVENUE MONROE, WI, 53566		1330 16TH ST City of Monroe - Not In TID EMERSON & MOULTONS ADDITION BLOCK 14 LOT 2												
759	23251 0627.0000 06270000	MONROE SCHOOL DISTRICT 3682		A	0.14	\$15,500	\$100,900	\$116,400							0.14
	NATHAN T LANCASTER 521 6TH STREET MONROE, WI, 53566		1326 16TH ST City of Monroe - Not In TID EMERSON & MOULTONS ADDITION BLOCK 14 LOT 3												

YEAR
2025

State No.

ASSESSMENT ROLL FOR MONROE Green COUNTYKEY TO
CODES1.A - RESIDENTIAL
2.B - COMMERCIAL
3.C - MANUFACTURING
4.D - AGRICULTURAL5. **E** - UNDEVELOPED
5**m** - AGRICULTURAL FOREST
6. **F** - PRODUCTIVE FOREST LANDS
7. **G** - OTHER1. PFC REG. ENTERED BEFORE 1/1/72
2. PFC REG. ENTERED AFTER 12/31/71
3. PFC SPECIAL CLASSIFICATION
4. COUNTY FOREST CROP
5. MFL OPEN ENTERED AFTER 2004
6. MFL CLOSED ENTERED AFTER 2004
7. MFL OPEN ENTERED BEFORE 2005
8. MFL CLOSED ENTERED BEFORE 20051. FEDERAL
2. STATE
3. COUNTY
4. OTHEREXEMPT FROM GEN.
PROPERTY TAX**TOTAL
ACRES
THIS
LINE**

PARCEL NUMBER	SCHOOL DIST.	VOL/PAGE - REG. DEEDS	TOTAL ACRES OF DESC.	ACREAGE & VALUE OF DESCRIPTION SUBJECT TO GENERAL PROPERTY TAX					6. MFL CLOSED ENTERED AFTER 2004 7. MFL OPEN ENTERED BEFORE 2005 8. MFL CLOSED ENTERED BEFORE 2005		EXEMPT FROM GEN. PROPERTY TAX		ACRES THIS LINE
NAME & ADDRESS	SEC. TN. RANGE DESCRIPTION OF PROPERTY	C O D E	ACRES	LAND VALUE	IMPROVEMENT VALUE	TOTAL VALUE	C O D E	ACRES	VALUE	C O D E	ACRES		
23251 0628.0000 06280000 ROBERT J TUESCHER 1315 14TH STREET MONROE, WI, 53566	MONROE SCHOOL DISTRICT 3682 1316 16TH ST City of Monroe - Not In TID EMERSON & MOULTONS ADDITION BLOCK 14LOT 4 & E 1/2 OF LOT 5	A	0.21	\$23,100	\$117,700	\$140,800						0.21	
23251 0629.0000 06290000 STEVEN E WAHL PO BOX 431 MONTICELLO, WI, 53570-0431	MONROE SCHOOL DISTRICT 3682 1308 16TH ST City of Monroe - Not In TID EMERSON & MOULTONS BLK 14W2 LOT 5 LOT 6	A	0.21	\$23,100	\$118,500	\$141,600						0.21	
23251 0630.0000 06300000 JULIE E HUMPHREY 1600 13TH AVENUE MONROE, WI, 53566	MONROE SCHOOL DISTRICT 3682 1600 13TH AVE City of Monroe - Not In TID EMERSON & MOULTONS BLK 14 LOT 7	A	0.14	\$15,200	\$167,000	\$182,200						0.14	
23251 0631.0000 06310000 MICHAEL A & BETH A FIGI TTEES FIGI LIVING TRUST 2100 10TH AVENUE MONROE, WI, 53566	MONROE SCHOOL DISTRICT 3682 1603 13TH AVE City of Monroe - Not In TID EMERSON & MOULTONS BLK 15 N 58 FT LOTS 1 & 2	A	0.14	\$15,400	\$166,600	\$182,000						0.14	

YEAR 2025	State No.
--------------	-----------

ASSESSMENT ROLL FOR MONROE Green COUNTY

KEY TO
CODES

1.A - RESIDENTIAL
2.B - COMMERCIAL
3.C - MANUFACTURING
4.D - AGRICULTURAL

5.E - UNDEVELOPED
5m - AGRICULTURAL FOREST
6.F - PRODUCTIVE FOREST LANDS
7.G - OTHER

1. PFC REG. ENTERED BEFORE 1/1/72
2. PFC REG. ENTERED AFTER 12/31/71
3. PFC SPECIAL CLASSIFICATION
4. COUNTY FOREST CROP
5. MFL OPEN ENTERED AFTER 2004
6. MFL CLOSED ENTERED AFTER 2004
7. MFL OPEN ENTERED BEFORE 2005
8. MFL CLOSED ENTERED BEFORE 2005

1. FEDERAL
2. STATE
3. COUNTY
4. OTHER

EXEMPT FROM GEN.
PROPERTY TAX

TOTAL
ACRES
THIS
LINE

PARCEL NUMBER		SCHOOL DIST.	VOL/PAGE - REG. DEEDS	TOTAL ACRES OF DESC.		ACREAGE & VALUE OF DESCRIPTION SUBJECT TO GENERAL PROPERTY TAX							6. MFL CLOSED ENTERED AFTER 2004 7. MFL OPEN ENTERED BEFORE 2005 8. MFL CLOSED ENTERED BEFORE 2005		EXEMPT FROM GEN. PROPERTY TAX		ACRES THIS LINE
NAME & ADDRESS			SEC. TN. RANGE DESCRIPTION OF PROPERTY	C O D E	ACRES	LAND VALUE	IMPROVEMENT VALUE	TOTAL VALUE	C O D E	ACRES	VALUE	C O D E	ACRES				
23251 0632.0000 06320000 MONROE SCHOOL DISTRICT 3682 JUSTINE L BERGET 1609 13TH AVENUE MONROE, WI, 53566			1609 13TH AVE City of Monroe - Not In TID EMERSON & MOULTONS BLOCK 15 S 47 FT OF LOTS 1 & 2	A	0.11	\$12,500	\$186,600	\$199,100								0.11	
23251 0633.0000 06330000 MONROE SCHOOL DISTRICT 3682 ROBERT W FISCHER, GRETCHEN L FISCHER 1212 16TH STREET MONROE, WI, 53566			1212 16TH ST City of Monroe - Not In TID EMERSON & MOULTONS BLK 15 LOT 3 & LOT 4	A	0.26	\$26,100	\$163,400	\$189,500								0.26	
23251 0634.0000 06340000 MONROE SCHOOL DISTRICT 3682 GEORGE BUOL, PAMELA BUOL 1202 16th Street Monroe, WI, 53566			1202 16TH ST City of Monroe - Not In TID EMERSON & MOULTONS BLK 15 LOT 5	A	0.13	\$13,700	\$248,400	\$262,100								0.13	
23251 0635.0000 06350000 MONROE SCHOOL DISTRICT 3682 JOHN P SPANGLER, DEBRA J SPANGLER 1601 12TH AVENUE MONROE, WI, 53566			1601 12TH AVE City of Monroe - Not In TID EMERSON & MOULTONS BLK 16 LOT 1	A	0.13	\$13,700	\$169,900	\$183,600								0.13	

YEAR
2025

State No.

ASSESSMENT ROLL FOR MONROE Green COUNTYKEY TO
CODES1.A - RESIDENTIAL
2.B - COMMERCIAL
3.C - MANUFACTURING
4.D - AGRICULTURAL5. **E** - UNDEVELOPED
5**m** - AGRICULTURAL FOREST
6. **F** - PRODUCTIVE FOREST LANDS
7. **G** - OTHER1. PFC REG. ENTERED BEFORE 1/1/72
2. PFC REG. ENTERED AFTER 12/31/71
3. PFC SPECIAL CLASSIFICATION
4. COUNTY FOREST CROP
5. MFL OPEN ENTERED AFTER 2004
6. MFL CLOSED ENTERED AFTER 2004
7. MFL OPEN ENTERED BEFORE 2005
8. MFL CLOSED ENTERED BEFORE 20051. FEDERAL
2. STATE
3. COUNTY
4. OTHEREXEMPT FROM GEN.
PROPERTY TAX**TOTAL
ACRES
THIS
LINE**

PARCEL NUMBER	SCHOOL DIST.	VOL/PAGE - REG. DEEDS	TOTAL ACRES OF DESC.	ACREAGE & VALUE OF DESCRIPTION SUBJECT TO GENERAL PROPERTY TAX						6. MFL CLOSED ENTERED AFTER 2004 7. MFL OPEN ENTERED BEFORE 2005 8. MFL CLOSED ENTERED BEFORE 2005		EXEMPT FROM GEN. PROPERTY TAX		ACRES THIS LINE
NAME & ADDRESS	SEC. TN. RANGE DESCRIPTION OF PROPERTY	C O D E	ACRES	LAND VALUE	IMPROVEMENT VALUE	TOTAL VALUE	C O D E	ACRES	VALUE	C O D E	ACRES			
23251 0636.0000 06360000 Angela S. Neuenschwander 1118 16th Street Monroe, WI, 53566	MONROE SCHOOL DISTRICT 3682 1118 16TH ST City of Monroe - Not In TID EMERSON & MOULTONS BLK 16LOT 2	A	0.13	\$13,700	\$117,500	\$131,200						0.13		
23251 0637.0000 06370000 BENJAMIN N MCNUTT 1112 16TH STREET MONROE, WI, 53566	MONROE SCHOOL DISTRICT 3682 1112 16TH ST City of Monroe - Not In TID EMERSON & MOULTONS BLOCK 16 LOT 3 & E1/2 LOT 4	A	0.19	\$20,500	\$103,700	\$124,200						0.19		
23251 0637.1000 06371000 RICHARD R BRUNNER, ANGELA C BRUNNER 1102 16TH STREET MONROE, WI, 53566	MONROE SCHOOL DISTRICT 3682 1102 16TH ST City of Monroe - Not In TID EMERSON & MOULTONS BLK 16 W2 LOT 4 & ALL LOT 5	A	0.19	\$20,500	\$207,400	\$227,900						0.19		
23251 0638.0000 06380000 William Kuntz, Whitney Clason 1018 16th Street Monroe, WI, 53566	MONROE SCHOOL DISTRICT 3682 1018 16TH ST City of Monroe - Not In TID EMERSON & MOULTONS BLK 17 LOT 1; LOT 2 ALSO E 8 FT LOT 3	A	0.26	\$26,400	\$178,600	\$205,000						0.26		

YEAR
2025

State No.

ASSESSMENT ROLL FOR MONROE Green COUNTYKEY TO
CODES1.A - RESIDENTIAL
2.B - COMMERCIAL
3.C - MANUFACTURING
4.D - AGRICULTURAL5. **E** - UNDEVELOPED
5**m** - AGRICULTURAL FOREST
6. **F** - PRODUCTIVE FOREST LANDS
7. **G** - OTHER1. PFC REG. ENTERED BEFORE 1/1/72
2. PFC REG. ENTERED AFTER 12/31/71
3. PFC SPECIAL CLASSIFICATION
4. COUNTY FOREST CROP
5. MFL OPEN ENTERED AFTER 2004
6. MFL CLOSED ENTERED AFTER 2004
7. MFL OPEN ENTERED BEFORE 2005
8. MFL CLOSED ENTERED BEFORE 20051. FEDERAL
2. STATE
3. COUNTY
4. OTHEREXEMPT FROM GEN.
PROPERTY TAX**TOTAL
ACRES
THIS
LINE**

PARCEL NUMBER	SCHOOL DIST.	VOL/PAGE - REG. DEEDS	TOTAL ACRES OF DESC.	ACREAGE & VALUE OF DESCRIPTION SUBJECT TO GENERAL PROPERTY TAX						6. MFL CLOSED ENTERED AFTER 2004 7. MFL OPEN ENTERED BEFORE 2005 8. MFL CLOSED ENTERED BEFORE 2005		EXEMPT FROM GEN. PROPERTY TAX		ACRES THIS LINE
NAME & ADDRESS	SEC. TN. RANGE DESCRIPTION OF PROPERTY	C O D E	ACRES	LAND VALUE	IMPROVEMENT VALUE	TOTAL VALUE	C O D E	ACRES	VALUE	C O D E	ACRES			
23251 0639.0000 06390000 JOHN A SULLIVAN, KRYSTAL A SULLIVAN 1008 16TH STREET MONROE, WI, 53566	MONROE SCHOOL DISTRICT 3682 1008 16TH ST City of Monroe - Not In TID EMERSON & MOULTONS BLK 17 LOT 4; LOT 3 EXC E 8 FT LOTS 1 & 2 AUSTINS ADD BLOCK 1 EXC W 60 FT	A	0.29	\$27,700	\$154,200	\$181,900						0.29		
23251 0640.0000 06400000 JASON L COPPES, REBECCA L COPPES 915 9TH ST MONROE, WI, 53566	MONROE SCHOOL DISTRICT 3682 915 9TH ST City of Monroe - Not In TID EVANS ADDITION LOT 5, E 1/2 LOT 6	A	0.26	\$26,200	\$169,800	\$196,000						0.26		
23251 0641.0000 06410000 SANDRA S MARIAN, ROBERT D MARIAN 820 9TH AVENUE MONROE, WI, 53566	MONROE SCHOOL DISTRICT 3682 820 9TH AVE City of Monroe - Not In TID EVANS ADDITION W 1/2 LOT 6 LOT 7	A	0.26	\$26,200	\$205,800	\$232,000						0.26		
23251 0642.0000 06420000 JASON M REAMER 837 9TH STREET MONROE, WI, 53566	MONROE SCHOOL DISTRICT 3682 837 9TH ST City of Monroe - Not In TID EVANS ADDITION LOTS 8 & 9	A	0.39	\$32,100	\$151,600	\$183,700						0.39		

YEAR 2025	State No.
--------------	-----------

ASSESSMENT ROLL FOR MONROE Green COUNTY

KEY TO
CODES

1.A - RESIDENTIAL
2.B - COMMERCIAL
3.C - MANUFACTURING
4.D - AGRICULTURAL

5.E - UNDEVELOPED
5m - AGRICULTURAL FOREST
6.F - PRODUCTIVE FOREST LANDS
7.G - OTHER

1. PFC REG. ENTERED BEFORE 1/1/72
2. PFC REG. ENTERED AFTER 12/31/71
3. PFC SPECIAL CLASSIFICATION
4. COUNTY FOREST CROP
5. MFL OPEN ENTERED AFTER 2004
6. MFL CLOSED ENTERED AFTER 2004
7. MFL OPEN ENTERED BEFORE 2005
8. MFL CLOSED ENTERED BEFORE 2005

1. FEDERAL
2. STATE
3. COUNTY
4. OTHER

EXEMPT FROM GEN.
PROPERTY TAX

TOTAL
ACRES
THIS
LINE

PARCEL NUMBER		SCHOOL DIST.	VOL/PAGE - REG. DEEDS	TOTAL ACRES OF DESC.	ACREAGE & VALUE OF DESCRIPTION SUBJECT TO GENERAL PROPERTY TAX						6. MFL CLOSED ENTERED AFTER 2004 7. MFL OPEN ENTERED BEFORE 2005 8. MFL CLOSED ENTERED BEFORE 2005		EXEMPT FROM GEN. PROPERTY TAX		ACRES THIS LINE
NAME & ADDRESS			SEC. TN. RANGE DESCRIPTION OF PROPERTY		C O D E	ACRES	LAND VALUE	IMPROVEMENT VALUE	TOTAL VALUE	C O D E	ACRES	VALUE	C O D E	ACRES	
776	23251 0643.0000 06430000		MONROE SCHOOL DISTRICT 3682	819 9TH ST City of Monroe - Not In TID EVANS ADDITION LOTS 10 &11; PRT LOT 12 IN SE4 NE4 SEC 34 LYG SELY OF A LN 50 FT SELY & PARL TO CNTRLN OF RR TRACK		A	0.32	\$28,900	\$172,400	\$201,300					0.32
	JUDITH A FRAZIER LE STEVE W FRAZIER, SUSAN LEISTIKOW, JAMES FRAZIER 819 9TH STREET MONROE, WI, 53566														
777	23251 0645.0000 06450000		MONROE SCHOOL DISTRICT 3682	Exempt City of Monroe - Not In TID EVANS ADDITION LOT 13, COM 70 FT S OF N E COR LOT 14 TH S 65 FT TH W 75 FT TH NE POB EXEMPT									X5	0.00	0.00
	Illinois Central RR 1600 16th Ave Monroe, WI, 53566														
778	23251 0646.0000 06460000		MONROE SCHOOL DISTRICT 3682	718 8TH ST City of Monroe - Not In TID EVANS ADDITION LOT 14, ALSO VAC PRT 8TH AVE COM NE COR LOT 14 TH E ALG S LN 8TH ST 60 FT S 48.3 FT TO RR ROW S ALG ROW TO E LN LOT 14 N 94 FT POB EXC DEED V1114-P90 FOR RD PURPOSES		B	0.28	\$27,900	\$103,400	\$131,300					0.28
	NICHOLAS PRECHEL, ETAL 104 14TH AVENUE MONROE, WI, 53566														
779	23251 0647.0000 06470000		MONROE SCHOOL DISTRICT 3682	702 8TH ST City of Monroe - Not In TID EVANS ADDITION CSM 944 (V3-P114) LOT 2 BNG LOTS 15 & 16 & PRT LOT 46, N RR & VAC 9TH ST & 7TH AVE EXC DEED REC V1107-P725 FOR RD		B	0.93	\$121,700	\$525,800	\$647,500					0.93
	DIANE J PAULSON, ETAL 2817 1ST STREET MONROE, WI, 53566														

YEAR 2025	State No.
--------------	-----------

ASSESSMENT ROLL FOR MONROE Green COUNTY

KEY TO
CODES

1.A - RESIDENTIAL
2.B - COMMERCIAL
3.C - MANUFACTURING
4.D - AGRICULTURAL

5.E - UNDEVELOPED
5m - AGRICULTURAL FOREST
6.F - PRODUCTIVE FOREST LANDS
7.G - OTHER

1. PFC REG. ENTERED BEFORE 1/1/72
2. PFC REG. ENTERED AFTER 12/31/71
3. PFC SPECIAL CLASSIFICATION
4. COUNTY FOREST CROP
5. MFL OPEN ENTERED AFTER 2004
6. MFL CLOSED ENTERED AFTER 2004
7. MFL OPEN ENTERED BEFORE 2005
8. MFL CLOSED ENTERED BEFORE 2005

1. FEDERAL
2. STATE
3. COUNTY
4. OTHER

EXEMPT FROM GEN.
PROPERTY TAX

TOTAL
ACRES
THIS
LINE

PARCEL NUMBER	SCHOOL DIST.	VOL/PAGE - REG. DEEDS	TOTAL ACRES OF DESC.	ACREAGE & VALUE OF DESCRIPTION SUBJECT TO GENERAL PROPERTY TAX					6. MFL CLOSED ENTERED AFTER 2004 7. MFL OPEN ENTERED BEFORE 2005 8. MFL CLOSED ENTERED BEFORE 2005			EXEMPT FROM GEN. PROPERTY TAX		ACRES THIS LINE
NAME & ADDRESS	SEC. TN. RANGE DESCRIPTION OF PROPERTY	C O D E	ACRES	LAND VALUE	IMPROVEMENT VALUE	TOTAL VALUE	C O D E	ACRES	VALUE	C O D E	ACRES			
23251 0648.0000 06480000 ATTN CONTROLLER SWISS COLONY INC, COLONY BRANDS INC 1112 7TH AVENUE MONROE, WI, 53566-1364	MONROE SCHOOL DISTRICT 3682 642 8TH ST City of Monroe - Not In TID EVANS ADDITION CSM 944 (V3-P114) LOT 1 - BNG LOTS 17-20 & PT LOTS 21 22, & 23, N RR & VAC 7TH AVE EXC DEED REC V1108- P183 FOR RD PURPOSES & OTHER LD FOR HWY (MINI-MALL)	B	1.46	\$287,000	\$744,600	\$1,031,600						1.46		
23251 0650.0000 06500000 Illinois Central RR 1600 16th Ave Monroe, WI, 53566	MONROE SCHOOL DISTRICT 3682 Exempt City of Monroe - Not In TID EVANS COM 30 FT S OF NE COR LOT 21 S 150 FT W 135 FT N 60 FT NE TO BEG EXEMPT									X5	0.00	0.00		
23251 0651.0000 06510000 THOMAS J BOLL, DARCI J BOLL 1017 7TH AVENUE MONROE, WI, 53566	MONROE SCHOOL DISTRICT 3682 1017 7TH AVE City of Monroe - Not In TID EVANS ADDITION LOTS 25, 26 & 27, EXC COM NE COR LOT 25 TH W 90 FT TH S 80 FT TH E 90 FT TH N 80 FT POB, BNG PT LOTS 25 & 26	A	0.40	\$32,300	\$245,900	\$278,200						0.40		
23251 0651.1000 06511000 DEANNA MILLER 1003 7TH AVENUE MONROE, Wisconsin, 53566	MONROE SCHOOL DISTRICT 3682 1003 7TH AVE City of Monroe - Not In TID EVANS ADDITION PRT LOTS 25 & 26 COM NE COR LOT 25 TH W 90 FT TH S 80 FT TH E 90 FT TH N 80 FT TO POB	A	0.17	\$18,000	\$177,800	\$195,800						0.17		

YEAR 2025	State No.
--------------	-----------

ASSESSMENT ROLL FOR MONROE Green COUNTY

KEY TO
CODES

1.A - RESIDENTIAL
2.B - COMMERCIAL
3.C - MANUFACTURING
4.D - AGRICULTURAL

5.E - UNDEVELOPED
5m - AGRICULTURAL FOREST
6.F - PRODUCTIVE FOREST LANDS
7.G - OTHER

1. PFC REG. ENTERED BEFORE 1/1/72
2. PFC REG. ENTERED AFTER 12/31/71
3. PFC SPECIAL CLASSIFICATION
4. COUNTY FOREST CROP
5. MFL OPEN ENTERED AFTER 2004
6. MFL CLOSED ENTERED AFTER 2004
7. MFL OPEN ENTERED BEFORE 2005
8. MFL CLOSED ENTERED BEFORE 2005

1. FEDERAL
2. STATE
3. COUNTY
4. OTHER

EXEMPT FROM GEN.
PROPERTY TAX

TOTAL
ACRES
THIS
LINE

PARCEL NUMBER	SCHOOL DIST.	VOL/PAGE - REG. DEEDS	TOTAL ACRES OF DESC.	ACREAGE & VALUE OF DESCRIPTION SUBJECT TO GENERAL PROPERTY TAX					6. MFL CLOSED ENTERED AFTER 2004 7. MFL OPEN ENTERED BEFORE 2005 8. MFL CLOSED ENTERED BEFORE 2005			EXEMPT FROM GEN. PROPERTY TAX		ACRES THIS LINE
NAME & ADDRESS	SEC. TN. RANGE DESCRIPTION OF PROPERTY		C O D E	ACRES	LAND VALUE	IMPROVEMENT VALUE	TOTAL VALUE	C O D E	ACRES	VALUE	C O D E	ACRES		
23251 0652.1000 06521000 BRADLEY ORGON 1049 7TH AVENUE MONROE, WI, 53566	MONROE SCHOOL DISTRICT 3682	1049 7TH AVE City of Monroe - Not In TID EVANS ADDITION LOT 32 EXC S 1.3 FT OF; S 20 FT OF LOT 31 EXC DOT CONV (V640-P831)	A	0.24	\$25,500	\$189,900	\$215,400						0.24	
23251 0653.0000 06530000 RONALD J BOECK 641 11TH STREET MONROE, WI, 53566	MONROE SCHOOL DISTRICT 3682	641 11TH ST City of Monroe - Not In TID EVANS ADDITION E 75 FT LOTS 33 & 34 & S 1.3 FT OF E 75 FT LOT 32	A	0.20	\$21,200	\$74,700	\$95,900						0.20	
23251 0654.0000 06540000 CURTIS JOHN KINDSCHI 635 11TH STREET MONROE, WI, 53566	MONROE SCHOOL DISTRICT 3682	635 11TH ST City of Monroe - Not In TID EVANS ADDITION S 1.3 FT OF W 60 FT LOT 32 W 60 FT 33 W 60 FT 34	A	0.14	\$15,500	\$79,000	\$94,500						0.14	
23251 0655.0000 06550000 CLAYTON A JOHNSON, EMILY R LOEBACH 727 11TH STREET MONROE, WI, 53566	MONROE SCHOOL DISTRICT 3682	727 11TH ST City of Monroe - Not In TID EVANS ADDITION W 26 2/3 FT LOT 58; ALL LOT 35; ALL LOT 36 EXC E 13 FT THEREOF	A	0.37	\$31,000	\$164,700	\$195,700						0.37	

YEAR
2025

State No.

ASSESSMENT ROLL FOR MONROE Green COUNTYKEY TO
CODES1.A - RESIDENTIAL
2.B - COMMERCIAL
3.C - MANUFACTURING
4.D - AGRICULTURAL5. **E** - UNDEVELOPED
5**m** - AGRICULTURAL FOREST
6. **F** - PRODUCTIVE FOREST LANDS
7. **G** - OTHER1. PFC REG. ENTERED BEFORE 1/1/72
2. PFC REG. ENTERED AFTER 12/31/71
3. PFC SPECIAL CLASSIFICATION
4. COUNTY FOREST CROP
5. MFL OPEN ENTERED AFTER 2004
6. MFL CLOSED ENTERED AFTER 2004
7. MFL OPEN ENTERED BEFORE 2005
8. MFL CLOSED ENTERED BEFORE 20051. FEDERAL
2. STATE
3. COUNTY
4. OTHEREXEMPT FROM GEN.
PROPERTY TAX**TOTAL
ACRES
THIS
LINE**

PARCEL NUMBER	SCHOOL DIST.	VOL/PAGE - REG. DEEDS	TOTAL ACRES OF DESC.	ACREAGE & VALUE OF DESCRIPTION SUBJECT TO GENERAL PROPERTY TAX						6. MFL CLOSED ENTERED AFTER 2004 7. MFL OPEN ENTERED BEFORE 2005 8. MFL CLOSED ENTERED BEFORE 2005		EXEMPT FROM GEN. PROPERTY TAX		ACRES THIS LINE
NAME & ADDRESS	SEC. TN. RANGE DESCRIPTION OF PROPERTY	C O D E	ACRES	LAND VALUE	IMPROVEMENT VALUE	TOTAL VALUE	C O D E	ACRES	VALUE	C O D E	ACRES			
23251 0656.0000 06560000 PAUL M NELSON, MAREN K NELSON 745 11TH STREET MONROE, WI, 53566	MONROE SCHOOL DISTRICT 3682 745 11TH ST City of Monroe - Not In TID EVANS ADDITIONE 13 FT LOT 36; LOT 56 EXC N 6 FT; ALL LOT 57; & E 57.5 FT LOT 58	A	0.31	\$28,400	\$196,000	\$224,400						0.31		
23251 0656.1000 06561000 CURT W OLSEN 1040 7TH AVENUE MONROE, WI, 53566	MONROE SCHOOL DISTRICT 3682 1040 7TH AVE City of Monroe - Not In TID EVANS ADDITION LOT 37 & LOT 38	A	0.34	\$29,800	\$247,800	\$277,600						0.34		
23251 0656.2000 06562000 GAM Engineering LLC W4375 Fairfield Road Monroe, WI, 53566	MONROE SCHOOL DISTRICT 3682 1022 7TH AVE City of Monroe - Not In TID EVANS ADDITION LOT 39	A	0.17	\$18,500	\$206,500	\$225,000						0.17		
23251 0657.0000 06570000 DENNIS MANN 1065 8TH AVENUE MONROE, WI, 53566	MONROE SCHOOL DISTRICT 3682 1065 8TH AVE City of Monroe - Not In TID EVANS ADDITIONLOT 55 & N 6 FT OF LOT 56	A	0.19	\$20,200	\$312,100	\$332,300						0.19		

YEAR
2025

State No.

ASSESSMENT ROLL FOR MONROE Green COUNTYKEY TO
CODES1.A - RESIDENTIAL
2.B - COMMERCIAL
3.C - MANUFACTURING
4.D - AGRICULTURAL5. **E** - UNDEVELOPED
5**m** - AGRICULTURAL FOREST
6. **F** - PRODUCTIVE FOREST LANDS
7. **G** - OTHER1. PFC REG. ENTERED BEFORE 1/1/72
2. PFC REG. ENTERED AFTER 12/31/71
3. PFC SPECIAL CLASSIFICATION
4. COUNTY FOREST CROP
5. MFL OPEN ENTERED AFTER 2004
6. MFL CLOSED ENTERED AFTER 2004
7. MFL OPEN ENTERED BEFORE 2005
8. MFL CLOSED ENTERED BEFORE 20051. FEDERAL
2. STATE
3. COUNTY
4. OTHEREXEMPT FROM GEN.
PROPERTY TAX**TOTAL
ACRES
THIS
LINE**

PARCEL NUMBER	SCHOOL DIST.	VOL/PAGE - REG. DEEDS	TOTAL ACRES OF DESC.	ACREAGE & VALUE OF DESCRIPTION SUBJECT TO GENERAL PROPERTY TAX							6. MFL CLOSED ENTERED AFTER 2004 7. MFL OPEN ENTERED BEFORE 2005 8. MFL CLOSED ENTERED BEFORE 2005		EXEMPT FROM GEN. PROPERTY TAX		ACRES THIS LINE
NAME & ADDRESS	SEC. TN. RANGE DESCRIPTION OF PROPERTY	C O D E	ACRES	LAND VALUE	IMPROVEMENT VALUE	TOTAL VALUE	C O D E	ACRES	VALUE	C O D E	ACRES				
23251 0658.0000 06580000 STEVEN A GRAY 1016 7TH AVENUE MONROE, WI, 53566	MONROE SCHOOL DISTRICT 3682 1016 7TH AVE City of Monroe - Not In TID EVANS ADDITION LOT 40	A	0.17	\$18,500	\$99,200	\$117,700							0.17		
23251 0659.0000 06590000 LINDA L WILLBORN 2003 20TH TERRACE MONROE, WI, 53566	MONROE SCHOOL DISTRICT 3682 1014 7TH AVE City of Monroe - Not In TID EVANS ADDITIONLOTS 41 & 42	A	0.34	\$29,900	\$298,800	\$328,700							0.34		
23251 0661.0000 06610000 WILLIAM R HUBBARD 703 10TH STREET MONROE, WI, 53566	MONROE SCHOOL DISTRICT 3682 703 10TH ST City of Monroe - Not In TID EVANS ADDITION LOTS 43 & PRT 23 & 44 WHICH LIES S OF S ROW OF FRMR IL CENT RR, NOW CONV TO WI DOT, EXC E 66 FT OF LOTS 43 & 44; ALSO PORTION 7TH AVE BTWN S ROW OF FRMR IL CENTR RR & N ROW 10TH ST IN EVANS ADD	A	0.16	\$17,400	\$182,000	\$199,400							0.16		
23251 0661.1000 06611000 ROBERT KUHLE, BARBARA J KUHLE 711 10TH ST MONROE, WI, 53566	MONROE SCHOOL DISTRICT 3682 711 10TH ST City of Monroe - Not In TID EVANS ADDITION EAST 66 FT LOT 43 & 44; LOT 45 LYG S OF ICRR	A	0.20	\$21,600	\$196,600	\$218,200							0.20		

YEAR 2025	State No.
--------------	-----------

ASSESSMENT ROLL FOR MONROE Green COUNTY

KEY TO
CODES

1.A - RESIDENTIAL
2.B - COMMERCIAL
3.C - MANUFACTURING
4.D - AGRICULTURAL

5.E - UNDEVELOPED
5m - AGRICULTURAL FOREST
6.F - PRODUCTIVE FOREST LANDS
7.G - OTHER

1. PFC REG. ENTERED BEFORE 1/1/72
2. PFC REG. ENTERED AFTER 12/31/71
3. PFC SPECIAL CLASSIFICATION
4. COUNTY FOREST CROP
5. MFL OPEN ENTERED AFTER 2004
6. MFL CLOSED ENTERED AFTER 2004
7. MFL OPEN ENTERED BEFORE 2005
8. MFL CLOSED ENTERED BEFORE 2005

1. FEDERAL
2. STATE
3. COUNTY
4. OTHER

EXEMPT FROM GEN.
PROPERTY TAX

TOTAL
ACRES
THIS
LINE

PARCEL NUMBER		SCHOOL DIST.	VOL/PAGE - REG. DEEDS	TOTAL ACRES OF DESC.		ACREAGE & VALUE OF DESCRIPTION SUBJECT TO GENERAL PROPERTY TAX						6. MFL CLOSED ENTERED AFTER 2004 7. MFL OPEN ENTERED BEFORE 2005 8. MFL CLOSED ENTERED BEFORE 2005		EXEMPT FROM GEN. PROPERTY TAX		ACRES THIS LINE
NAME & ADDRESS			SEC. TN. RANGE DESCRIPTION OF PROPERTY		C O D E	ACRES	LAND VALUE	IMPROVEMENT VALUE	TOTAL VALUE	C O D E	ACRES	VALUE	C O D E	ACRES		
796	23251 0662.0000 06620000		MONROE SCHOOL DISTRICT 3682	Exempt City of Monroe - Not In TID EVANS COM NW COR LOT 44 N 130 FT NE 80 FT TO PT 60 FT E OF NW COR LOT 46 W 210 FT SW 280 FT TO BEG EXEMPT										X5	0.00	0.00
	Illinois Central RR 1600 16th Ave Monroe, WI, 53566															
797	23251 0664.0000 06640000		MONROE SCHOOL DISTRICT 3682	905 8TH AVE City of Monroe - Not In TID EVANS ADDITION LOT 47 & 15 FT OFF N SIDE LOT 48 EXC PRT SD LOT DEEDED TO ICCR CO		A	0.08	\$8,900	\$124,900	\$133,800						0.08
	RITA J OSTROWSKI 905 8TH AVENUE MONROE, WI, 53566															
798	23251 0665.0000 06650000		MONROE SCHOOL DISTRICT 3682	911 8TH AVE City of Monroe - Not In TID EVANS ADDITION LOT 48, EXCEPT 15 FT OFF OF N SIDE THEROF, ALSO EXC PT SD LOT WHICH IS DEEDED TO ILCRR		A	0.12	\$12,800	\$175,900	\$188,700						0.12
	BRIAN RINDY, LEROY RINDY & KATHY RINDY 5196 OLD INDIAN TRAIL FITCHBURG, WI, 53711															
799	23251 0666.0000 06660000		MONROE SCHOOL DISTRICT 3682	915 8TH AVE City of Monroe - Not In TID EVANS ADDITION LOT 49		A	0.15	\$16,800	\$252,200	\$269,000						0.15
	Gaulrapp Family Revocable Trust Dated March 13, 2025 915 8th Avenue Monroe, Wisconsin, 53566															

YEAR 2025	State No.
--------------	-----------

ASSESSMENT ROLL FOR MONROE Green COUNTY

KEY TO
CODES

1.A - RESIDENTIAL
2.B - COMMERCIAL
3.C - MANUFACTURING
4.D - AGRICULTURAL

5.E - UNDEVELOPED
5m - AGRICULTURAL FOREST
6.F - PRODUCTIVE FOREST LANDS
7.G - OTHER

1. PFC REG. ENTERED BEFORE 1/1/72
2. PFC REG. ENTERED AFTER 12/31/71
3. PFC SPECIAL CLASSIFICATION
4. COUNTY FOREST CROP
5. MFL OPEN ENTERED AFTER 2004
6. MFL CLOSED ENTERED AFTER 2004
7. MFL OPEN ENTERED BEFORE 2005
8. MFL CLOSED ENTERED BEFORE 2005

1. FEDERAL
2. STATE
3. COUNTY
4. OTHER

EXEMPT FROM GEN.
PROPERTY TAX

TOTAL
ACRES
THIS
LINE

PARCEL NUMBER		SCHOOL DIST.	VOL/PAGE - REG. DEEDS	TOTAL ACRES OF DESC.		ACREAGE & VALUE OF DESCRIPTION SUBJECT TO GENERAL PROPERTY TAX						6. MFL CLOSED ENTERED AFTER 2004 7. MFL OPEN ENTERED BEFORE 2005 8. MFL CLOSED ENTERED BEFORE 2005		EXEMPT FROM GEN. PROPERTY TAX		ACRES THIS LINE
NAME & ADDRESS			SEC. TN. RANGE DESCRIPTION OF PROPERTY		C O D E	ACRES	LAND VALUE	IMPROVEMENT VALUE	TOTAL VALUE	C O D E	ACRES	VALUE	C O D E	ACRES		
800	23251 0667.0000 06670000		MONROE SCHOOL DISTRICT 3682	921 8TH AVE City of Monroe - Not In TID EVANS ADDITION LOT 50		A	0.16	\$17,000	\$80,900	\$97,900						0.16
	KEITH STOCKER 921 8TH AVENUE MONROE, WI, 53566															
801	23251 0668.0000 06680000		MONROE SCHOOL DISTRICT 3682	1003 8TH AVE City of Monroe - Not In TID EVANS ADDITION LOT 51 EXC S 14 FT		A	0.14	\$14,700	\$173,100	\$187,800						0.14
	JEREMY L OBERT, ALISON R OBERT 1110 15th Ave MONROE, WI, 53566-2042															
802	23251 0669.0000 06690000		MONROE SCHOOL DISTRICT 3682	1007 8TH AVE City of Monroe - Not In TID EVANS ADDITION LOT 52 & S 14 FT LOT 51		A	0.21	\$22,600	\$138,100	\$160,700						0.21
	CHRISTOPHER A WERSAL, AMBER WERSAL W4335 COUNTY ROAD W NEW GLARUS, WI, 53574															
803	23251 0670.0000 06700000		MONROE SCHOOL DISTRICT 3682	1035 8TH AVE City of Monroe - Not In TID EVANS ADDITION LOT 53		A	0.17	\$18,600	\$204,300	\$222,900						0.17
	THOMAS L BURKHALTER, SUSAN M BURKHALTER 1035 8TH AVENUE MONROE, WI, 53566															

YEAR 2025	State No.
--------------	-----------

ASSESSMENT ROLL FOR MONROE Green COUNTY

KEY TO
CODES

1.A - RESIDENTIAL
2.B - COMMERCIAL
3.C - MANUFACTURING
4.D - AGRICULTURAL

5.E - UNDEVELOPED
5m - AGRICULTURAL FOREST
6.F - PRODUCTIVE FOREST LANDS
7.G - OTHER

1. PFC REG. ENTERED BEFORE 1/1/72
2. PFC REG. ENTERED AFTER 12/31/71
3. PFC SPECIAL CLASSIFICATION
4. COUNTY FOREST CROP
5. MFL OPEN ENTERED AFTER 2004
6. MFL CLOSED ENTERED AFTER 2004
7. MFL OPEN ENTERED BEFORE 2005
8. MFL CLOSED ENTERED BEFORE 2005

1. FEDERAL
2. STATE
3. COUNTY
4. OTHER

EXEMPT FROM GEN.
PROPERTY TAX

TOTAL
ACRES
THIS
LINE

PARCEL NUMBER	SCHOOL DIST.	VOL/PAGE - REG. DEEDS	TOTAL ACRES OF DESC.	ACREAGE & VALUE OF DESCRIPTION SUBJECT TO GENERAL PROPERTY TAX					6. MFL CLOSED ENTERED AFTER 2004 7. MFL OPEN ENTERED BEFORE 2005 8. MFL CLOSED ENTERED BEFORE 2005			EXEMPT FROM GEN. PROPERTY TAX		ACRES THIS LINE
NAME & ADDRESS		SEC. TN. RANGE DESCRIPTION OF PROPERTY	C O D E	ACRES	LAND VALUE	IMPROVEMENT VALUE	TOTAL VALUE	C O D E	ACRES	VALUE	C O D E	ACRES		
23251 0670.1000 06701000 DONALD F GAULRAPP 1053 8TH AVENUE MONROE, WI, 53566	MONROE SCHOOL DISTRICT 3682	1053 8TH AVE City of Monroe - Not In TID EVANS ADDITION LOT 54	A	0.17	\$18,600	\$221,100	\$239,700						0.17	
23251 0671.0000 06710000 BARRY A SHOEMAKER 807 11TH STREET MONROE, WI, 53566	MONROE SCHOOL DISTRICT 3682	807 11TH ST City of Monroe - Not In TID EVANS ADDITION W 69 FT LOT 59 EXC N 8 FT & ALL OF OL 45 ALSO DESC AS: COM SW COR LOT 59 TH N 172 FT TH E 132 FT TH S TO SE COR SD LOT TH SWLY ALG SLY LN POB	A	0.23	\$24,500	\$197,700	\$222,200						0.23	
23251 0672.0000 06720000 ROXANE INDERGAND 806 10 1/2 STREET MONROE, WI, 53566	MONROE SCHOOL DISTRICT 3682	806 10TH 1/2 ST City of Monroe - Not In TID EVANS ADDITION PRT LOTS 59-61 COM NE COR LOT 61 TH W ALG N LN LT 61 CLN SD LT TH S AT RT ANGLES 100 FT TH E TO E LN LT 59 TH N 100 FT TO POB	A	0.14	\$15,300	\$173,100	\$188,400						0.14	
23251 0673.0000 06730000 JOANN B GREENHILL 802 10 1/2 STREET MONROE, WI, 53566	MONROE SCHOOL DISTRICT 3682	802 10TH 1/2 ST City of Monroe - Not In TID EVANS ADDITIONPRT LOTS 59, 60, & 61, COM NW COR LOT 61 TH E TO CNTRLN LOT 61 TH S 100 FT (PENETRATING LOT 59 8 FT)TH W TO W LN LOT 59 TH N 100 FT TO POB	A	0.14	\$15,300	\$147,100	\$162,400						0.14	

YEAR
2025

State No.

ASSESSMENT ROLL FOR MONROE Green COUNTYKEY TO
CODES1.A - RESIDENTIAL
2.B - COMMERCIAL
3.C - MANUFACTURING
4.D - AGRICULTURAL5.E - UNDEVELOPED
5m - AGRICULTURAL FOREST
6.F - PRODUCTIVE FOREST LANDS
7.G - OTHER1. PFC REG. ENTERED BEFORE 1/1/72
2. PFC REG. ENTERED AFTER 12/31/71
3. PFC SPECIAL CLASSIFICATION
4. COUNTY FOREST CROP
5. MFL OPEN ENTERED AFTER 2004
6. MFL CLOSED ENTERED AFTER 2004
7. MFL OPEN ENTERED BEFORE 2005
8. MFL CLOSED ENTERED BEFORE 20051. FEDERAL
2. STATE
3. COUNTY
4. OTHEREXEMPT FROM GEN.
PROPERTY TAX**TOTAL
ACRES
THIS
LINE**

PARCEL NUMBER	SCHOOL DIST.	VOL/PAGE - REG. DEEDS	TOTAL ACRES OF DESC.	ACREAGE & VALUE OF DESCRIPTION SUBJECT TO GENERAL PROPERTY TAX					6. MFL CLOSED ENTERED AFTER 2004 7. MFL OPEN ENTERED BEFORE 2005 8. MFL CLOSED ENTERED BEFORE 2005			EXEMPT FROM GEN. PROPERTY TAX		ACRES THIS LINE
NAME & ADDRESS	SEC. TN. RANGE DESCRIPTION OF PROPERTY	C O D E	ACRES	LAND VALUE	IMPROVEMENT VALUE	TOTAL VALUE	C O D E	ACRES	VALUE	C O D E	ACRES			
23251 0674.0000 06740000 EVELYN SIEDSCHLAG 1008 8TH AVENUE MONROE, WI, 53566-1353	MONROE SCHOOL DISTRICT 3682 1008 8TH AVE City of Monroe - Not In TID EVANS ADDITION LOT 62 & W 3.33' LOT 63	A	0.16	\$17,300	\$181,800	\$199,100						0.16		
23251 0675.0000 06750000 ANN CAIN 810 10TH STREET MONROE, WI, 53566	MONROE SCHOOL DISTRICT 3682 810 10TH ST City of Monroe - Not In TID EVANS ADDITION LOT 63 EXC THE W 3.33 FT OF	A	0.13	\$14,600	\$172,400	\$187,000						0.13		
23251 0676.0000 06760000 Cassandra Castellanos 818 10th Street Monroe, WI, 53566	MONROE SCHOOL DISTRICT 3682 818 10TH ST City of Monroe - Not In TID EVAN'S ADDITION LOT 64	A	0.16	\$17,600	\$197,400	\$215,000						0.16		
23251 0677.0000 06770000 JULIE L MILLER 822 10TH STREET MONROE, WI, 53566	MONROE SCHOOL DISTRICT 3682 822 10TH ST City of Monroe - Not In TID EVANS ADDITION LOT 65	A	0.16	\$17,600	\$142,300	\$159,900						0.16		

YEAR
2025

State No.

ASSESSMENT ROLL FOR MONROE Green COUNTYKEY TO
CODES1.A - RESIDENTIAL
2.B - COMMERCIAL
3.C - MANUFACTURING
4.D - AGRICULTURAL5. **E** - UNDEVELOPED
5**m** - AGRICULTURAL FOREST
6. **F** - PRODUCTIVE FOREST LANDS
7. **G** - OTHER1. PFC REG. ENTERED BEFORE 1/1/72
2. PFC REG. ENTERED AFTER 12/31/71
3. PFC SPECIAL CLASSIFICATION
4. COUNTY FOREST CROP
5. MFL OPEN ENTERED AFTER 2004
6. MFL CLOSED ENTERED AFTER 2004
7. MFL OPEN ENTERED BEFORE 2005
8. MFL CLOSED ENTERED BEFORE 20051. FEDERAL
2. STATE
3. COUNTY
4. OTHEREXEMPT FROM GEN.
PROPERTY TAX**TOTAL
ACRES
THIS
LINE**

PARCEL NUMBER	SCHOOL DIST.	VOL/PAGE - REG. DEEDS	TOTAL ACRES OF DESC.	ACREAGE & VALUE OF DESCRIPTION SUBJECT TO GENERAL PROPERTY TAX						6. MFL CLOSED ENTERED AFTER 2004 7. MFL OPEN ENTERED BEFORE 2005 8. MFL CLOSED ENTERED BEFORE 2005		EXEMPT FROM GEN. PROPERTY TAX		ACRES THIS LINE
NAME & ADDRESS	SEC. TN. RANGE DESCRIPTION OF PROPERTY	C O D E	ACRES	LAND VALUE	IMPROVEMENT VALUE	TOTAL VALUE	C O D E	ACRES	VALUE	C O D E	ACRES			
23251 0678.0000 06780000 RANDALL J PINK, MARION E PINK 826 10TH STREET MONROE, WI, 53566	MONROE SCHOOL DISTRICT 3682 826 10TH ST City of Monroe - Not In TID EVANS ADDITION LOT 66	A	0.16	\$17,600	\$178,000	\$195,600						0.16		
23251 0679.0000 06790000 EVELYN M TSCHANZ - LE TSCHANZ FARM LLC W3016 Mill ST Juda, WI, 53550	MONROE SCHOOL DISTRICT 3682 828 10TH ST City of Monroe - Not In TID EVANS ADDITION LOT 67	A	0.16	\$17,600	\$232,200	\$249,800						0.16		
23251 0680.0000 06800000 DEAN B KLEIN JR 300 E 2ND STREET ORANGEVILLE, IL, 61060	MONROE SCHOOL DISTRICT 3682 902 10TH ST City of Monroe - Not In TID EVANS ADDITION N 100 FT LOT 68	A	0.13	\$13,800	\$92,700	\$106,500						0.13		
23251 0681.0000 06810000 KENNETH FELDMAN, AMY FELDMAN 407 W 13TH STREET STERLING, IL, 61081	MONROE SCHOOL DISTRICT 3682 906 10TH ST City of Monroe - Not In TID EVANS ADDITION LOT 69	A	0.14	\$14,900	\$211,100	\$226,000						0.14		

YEAR 2025	State No.
--------------	-----------

ASSESSMENT ROLL FOR MONROE Green COUNTY

KEY TO
CODES

1.A - RESIDENTIAL
2.B - COMMERCIAL
3.C - MANUFACTURING
4.D - AGRICULTURAL

5.E - UNDEVELOPED
5m - AGRICULTURAL FOREST
6.F - PRODUCTIVE FOREST LANDS
7.G - OTHER

1. PFC REG. ENTERED BEFORE 1/1/72
2. PFC REG. ENTERED AFTER 12/31/71
3. PFC SPECIAL CLASSIFICATION
4. COUNTY FOREST CROP
5. MFL OPEN ENTERED AFTER 2004
6. MFL CLOSED ENTERED AFTER 2004
7. MFL OPEN ENTERED BEFORE 2005
8. MFL CLOSED ENTERED BEFORE 2005

1. FEDERAL
2. STATE
3. COUNTY
4. OTHER

EXEMPT FROM GEN.
PROPERTY TAX

TOTAL
ACRES
THIS
LINE

PARCEL NUMBER	SCHOOL DIST.	VOL/PAGE - REG. DEEDS	TOTAL ACRES OF DESC.	ACREAGE & VALUE OF DESCRIPTION SUBJECT TO GENERAL PROPERTY TAX					6. MFL CLOSED ENTERED AFTER 2004 7. MFL OPEN ENTERED BEFORE 2005 8. MFL CLOSED ENTERED BEFORE 2005			EXEMPT FROM GEN. PROPERTY TAX		ACRES THIS LINE
NAME & ADDRESS		SEC. TN. RANGE DESCRIPTION OF PROPERTY	C O D E	ACRES	LAND VALUE	IMPROVEMENT VALUE	TOTAL VALUE	C O D E	ACRES	VALUE	C O D E	ACRES		
23251 0682.0000 06820000 BRENDA C BRADT 912 10TH STREET MONROE, WI, 53566	MONROE SCHOOL DISTRICT 3682	912 10TH ST City of Monroe - Not In TID EVANS ADDITION LOT 70	A	0.14	\$14,900	\$201,500	\$216,400						0.14	
23251 0683.0000 06830000 NANCY A POWERS W2025 GIESE RD JUDA, WI, 53550	MONROE SCHOOL DISTRICT 3682	918 10TH ST City of Monroe - Not In TID EVANS ADDITION LOT 71	A	0.14	\$14,800	\$231,100	\$245,900						0.14	
23251 0684.0000 06840000 MICHAEL V ROESCHLI 712 19TH STREET MONROE, WI, 53566	MONROE SCHOOL DISTRICT 3682	928 10TH ST City of Monroe - Not In TID EVANS ADDITIONLOTS 72 & 73	A	0.27	\$26,900	\$155,600	\$182,500						0.27	
23251 0685.0000 06850000 The Jeffery & Lori Brown Revocable Living Trust dated April 10, 2025 929 10th Street Monroe, Wisconsin, 53566	MONROE SCHOOL DISTRICT 3682	929 10TH ST City of Monroe - Not In TID EVANS ADDITION LOT 74 & E 15 FT 4 IN LOT 75	A	0.19	\$21,000	\$180,900	\$201,900						0.19	

YEAR
2025

State No.

ASSESSMENT ROLL FOR MONROE Green COUNTYKEY TO
CODES1.A - RESIDENTIAL
2.B - COMMERCIAL
3.C - MANUFACTURING
4.D - AGRICULTURAL5. **E** - UNDEVELOPED
5**m** - AGRICULTURAL FOREST
6. **F** - PRODUCTIVE FOREST LANDS
7. **G** - OTHER1. PFC REG. ENTERED BEFORE 1/1/72
2. PFC REG. ENTERED AFTER 12/31/71
3. PFC SPECIAL CLASSIFICATION
4. COUNTY FOREST CROP
5. MFL OPEN ENTERED AFTER 2004
6. MFL CLOSED ENTERED AFTER 2004
7. MFL OPEN ENTERED BEFORE 2005
8. MFL CLOSED ENTERED BEFORE 20051. FEDERAL
2. STATE
3. COUNTY
4. OTHEREXEMPT FROM GEN.
PROPERTY TAX**TOTAL
ACRES
THIS
LINE**

PARCEL NUMBER	SCHOOL DIST.	VOL/PAGE - REG. DEEDS	TOTAL ACRES OF DESC.	ACREAGE & VALUE OF DESCRIPTION SUBJECT TO GENERAL PROPERTY TAX						6. MFL CLOSED ENTERED AFTER 2004 7. MFL OPEN ENTERED BEFORE 2005 8. MFL CLOSED ENTERED BEFORE 2005		EXEMPT FROM GEN. PROPERTY TAX		ACRES THIS LINE
NAME & ADDRESS	SEC. TN. RANGE DESCRIPTION OF PROPERTY	C O D E	ACRES	LAND VALUE	IMPROVEMENT VALUE	TOTAL VALUE	C O D E	ACRES	VALUE	C O D E	ACRES			
23251 0686.0000 06860000 MONROE SCHOOL DISTRICT 3682 ELIZABETH R (ANGLIN-HALE) MARTIN 921 10TH STREET MONROE, WI, 53566	921 10TH ST City of Monroe - Not In TID EVANS ADDITION LOT 76 & LOT 75, EXC E 15 FT & 4 IN	A	0.26	\$26,400	\$206,300	\$232,700						0.26		
23251 0687.0000 06870000 MONROE SCHOOL DISTRICT 3682 HENRY E TSCHANZ, MELVA TSCHANZ 911 10TH ST MONROE, WI, 53566	911 10TH ST City of Monroe - Not In TID EVAN'S ADDITIONLOTS 77 & 78	A	0.30	\$28,200	\$219,400	\$247,600						0.30		
23251 0688.1000 06881000 MONROE SCHOOL DISTRICT 3682 STEVEN P HAHN, PAMELA J FINLEY 903 10TH STREET MONROE, WI, 53566	903 10TH ST City of Monroe - Not In TID EVANS ADDITION LOT 79	A	0.15	\$16,500	\$179,400	\$195,900						0.15		
23251 0689.0000 06890000 MONROE SCHOOL DISTRICT 3682 Sydney Mortaloni 829 10th Street Monroe, WI, 53566	829 10TH ST City of Monroe - Not In TID EVANS ADDITION LOT 80	A	0.18	\$19,200	\$182,500	\$201,700						0.18		

YEAR 2025	State No.
--------------	-----------

ASSESSMENT ROLL FOR MONROE Green COUNTY

KEY TO
CODES

1.A - RESIDENTIAL
2.B - COMMERCIAL
3.C - MANUFACTURING
4.D - AGRICULTURAL

5.E - UNDEVELOPED
5m - AGRICULTURAL FOREST
6.F - PRODUCTIVE FOREST LANDS
7.G - OTHER

1. PFC REG. ENTERED BEFORE 1/1/72
2. PFC REG. ENTERED AFTER 12/31/71
3. PFC SPECIAL CLASSIFICATION
4. COUNTY FOREST CROP
5. MFL OPEN ENTERED AFTER 2004
6. MFL CLOSED ENTERED AFTER 2004
7. MFL OPEN ENTERED BEFORE 2005
8. MFL CLOSED ENTERED BEFORE 2005

1. FEDERAL
2. STATE
3. COUNTY
4. OTHER

EXEMPT FROM GEN.
PROPERTY TAX

TOTAL
ACRES
THIS
LINE

	PARCEL NUMBER	SCHOOL DIST.	VOL/PAGE - REG. DEEDS	TOTAL ACRES OF DESC.	ACREAGE & VALUE OF DESCRIPTION SUBJECT TO GENERAL PROPERTY TAX							6. MFL CLOSED ENTERED AFTER 2004 7. MFL OPEN ENTERED BEFORE 2005 8. MFL CLOSED ENTERED BEFORE 2005		EXEMPT FROM GEN. PROPERTY TAX		ACRES THIS LINE
					NAME & ADDRESS	SEC. TN. RANGE DESCRIPTION OF PROPERTY	C O D E	ACRES	LAND VALUE	IMPROVEMENT VALUE	TOTAL VALUE	C O D E	ACRES	VALUE	C O D E	
824	23251 0690.0000 06900000	MONROE SCHOOL DISTRICT 3682		A	0.18	\$19,200	\$206,700	\$225,900								0.18
	ALLEN R WUNSCHHEL, KELLY L WUNSCHHEL 827 10TH STREET MONROE, WI, 53566															
825	23251 0691.0000 06910000	MONROE SCHOOL DISTRICT 3682		A	0.35	\$30,200	\$249,800	\$280,000								0.35
	MARK L KREBS, GAIL J KREBS 817 10TH STREET MONROE, WI, 53566															
826	23251 0692.0000 06920000	MONROE SCHOOL DISTRICT 3682		A	0.35	\$30,200	\$143,300	\$173,500								0.35
	Gerber Real Estate LLC 1709 Barberry Road Stoughton, WI, 53589															
827	23251 0693.0000 06930000	MONROE SCHOOL DISTRICT 3682		A	0.11	\$11,500	\$0	\$11,500								0.11
	Gerber Real Estate LLC 1709 Barberry Road Stoughton, WI, 53589															

YEAR 2025	State No.
--------------	-----------

ASSESSMENT ROLL FOR MONROE Green COUNTY

KEY TO
CODES

1.A - RESIDENTIAL
2.B - COMMERCIAL
3.C - MANUFACTURING
4.D - AGRICULTURAL

5.E - UNDEVELOPED
5m - AGRICULTURAL FOREST
6.F - PRODUCTIVE FOREST LANDS
7.G - OTHER

1. PFC REG. ENTERED BEFORE 1/1/72
2. PFC REG. ENTERED AFTER 12/31/71
3. PFC SPECIAL CLASSIFICATION
4. COUNTY FOREST CROP
5. MFL OPEN ENTERED AFTER 2004
6. MFL CLOSED ENTERED AFTER 2004
7. MFL OPEN ENTERED BEFORE 2005
8. MFL CLOSED ENTERED BEFORE 2005

1. FEDERAL
2. STATE
3. COUNTY
4. OTHER

EXEMPT FROM GEN.
PROPERTY TAX

TOTAL
ACRES
THIS
LINE

	PARCEL NUMBER	SCHOOL DIST.	VOL/PAGE - REG. DEEDS	TOTAL ACRES OF DESC.	ACREAGE & VALUE OF DESCRIPTION SUBJECT TO GENERAL PROPERTY TAX							6. MFL CLOSED ENTERED AFTER 2004 7. MFL OPEN ENTERED BEFORE 2005 8. MFL CLOSED ENTERED BEFORE 2005		EXEMPT FROM GEN. PROPERTY TAX		ACRES THIS LINE
	NAME & ADDRESS	SEC. TN. RANGE DESCRIPTION OF PROPERTY	C O D E	ACRES	LAND VALUE	IMPROVEMENT VALUE	TOTAL VALUE	C O D E	ACRES	VALUE	C O D E	ACRES				
828	23251 0694.0000 06940000	MONROE SCHOOL DISTRICT 3682		A	0.21	\$23,000	\$214,100	\$237,100								0.21
	TAYLAN SAGLAM, MERVE SAGLAM 804 9TH STREET MONROE, WI, 53566	804 9TH ST City of Monroe - Not In TID EVANS ADDITION N 80 FT LOTS 86 & 87 EXC E 12 FT OF LOT 87														
829	23251 0695.0000 06950000	MONROE SCHOOL DISTRICT 3682		A	0.21	\$22,500	\$196,000	\$218,500								0.21
	ROBIN L STOCKER-SCHNEIDER 818 9TH STREET MONROE, WI, 53566	818 9TH ST City of Monroe - Not In TID EVANS ADDITION E 12 FT LOT 87 LOT 88														
830	23251 0696.0000 06960000	MONROE SCHOOL DISTRICT 3682		A	0.18	\$19,200	\$173,900	\$193,100								0.18
	JUDITH I HUGHES 824 9TH STREET MONROE, WI, 53566	824 9TH ST City of Monroe - Not In TID EVANS ADDITION LOT 89														
831	23251 0696.1000 06961000	MONROE SCHOOL DISTRICT 3682		A	0.18	\$19,200	\$228,800	\$248,000								0.18
	STEVEN J MCNETT, GRITLY MCNETT SERIPHIN 905 9TH AVENUE MONROE, WI, 53566	905 9TH AVE City of Monroe - Not In TID EVANS ADDITION LOT 91														

YEAR 2025	State No.
--------------	-----------

ASSESSMENT ROLL FOR MONROE Green COUNTY

KEY TO
CODES

1.A - RESIDENTIAL
2.B - COMMERCIAL
3.C - MANUFACTURING
4.D - AGRICULTURAL

5.E - UNDEVELOPED
5m - AGRICULTURAL FOREST
6.F - PRODUCTIVE FOREST LANDS
7.G - OTHER

1. PFC REG. ENTERED BEFORE 1/1/72
2. PFC REG. ENTERED AFTER 12/31/71
3. PFC SPECIAL CLASSIFICATION
4. COUNTY FOREST CROP
5. MFL OPEN ENTERED AFTER 2004
6. MFL CLOSED ENTERED AFTER 2004
7. MFL OPEN ENTERED BEFORE 2005
8. MFL CLOSED ENTERED BEFORE 2005

1. FEDERAL
2. STATE
3. COUNTY
4. OTHER

EXEMPT FROM GEN.
PROPERTY TAX

TOTAL
ACRES
THIS
LINE

PARCEL NUMBER	SCHOOL DIST.	VOL/PAGE - REG. DEEDS	TOTAL ACRES OF DESC.	ACREAGE & VALUE OF DESCRIPTION SUBJECT TO GENERAL PROPERTY TAX							6. MFL CLOSED ENTERED AFTER 2004 7. MFL OPEN ENTERED BEFORE 2005 8. MFL CLOSED ENTERED BEFORE 2005		EXEMPT FROM GEN. PROPERTY TAX		ACRES THIS LINE
NAME & ADDRESS	SEC. TN. RANGE DESCRIPTION OF PROPERTY	C O D E	ACRES	LAND VALUE	IMPROVEMENT VALUE	TOTAL VALUE	C O D E	ACRES	VALUE	C O D E	ACRES				
23251 0696.2000 06962000 MONROE SCHOOL DISTRICT 3682 Ramon Salazar Perez, Amira Avendano Hernandez 830 9th Street Monroe, WI, 53566	830 9TH ST City of Monroe - Not In TID EVANS' ADDITIONLOT 90	A	0.18	\$19,200	\$181,700	\$200,900						0.18			
23251 0697.0000 06970000 MONROE SCHOOL DISTRICT 3682 ANGELA K MEIGHAN 902 9TH STREET MONROE, WI, 53566	902 9TH ST City of Monroe - Not In TID EVANS ADDITION LOT 92	A	0.15	\$16,600	\$207,700	\$224,300						0.15			
23251 0698.0000 06980000 MONROE SCHOOL DISTRICT 3682 RUTSCH REAL ESTATE LLC 509 19th Ave MONROE, WI, 53566	910 9TH ST City of Monroe - Not In TID EVANS ADDITION LOT 93	A	0.15	\$16,500	\$119,200	\$135,700						0.15			
23251 0699.0000 06990000 MONROE SCHOOL DISTRICT 3682 PHILLIPS FAMILY FARM IRREVOCABLE TRUST W8406 COUNTY ROAD B BROWNTOWN, WI, 53522	912 9TH ST City of Monroe - Not In TID EVANS ADDITION LOT 94	A	0.15	\$16,500	\$183,500	\$200,000						0.15			

YEAR
2025

State No.

ASSESSMENT ROLL FOR MONROE Green COUNTYKEY TO
CODES1.A - RESIDENTIAL
2.B - COMMERCIAL
3.C - MANUFACTURING
4.D - AGRICULTURAL5. **E** - UNDEVELOPED
5**m** - AGRICULTURAL FOREST
6. **F** - PRODUCTIVE FOREST LANDS
7. **G** - OTHER1. PFC REG. ENTERED BEFORE 1/1/72
2. PFC REG. ENTERED AFTER 12/31/71
3. PFC SPECIAL CLASSIFICATION
4. COUNTY FOREST CROP
5. MFL OPEN ENTERED AFTER 2004
6. MFL CLOSED ENTERED AFTER 2004
7. MFL OPEN ENTERED BEFORE 2005
8. MFL CLOSED ENTERED BEFORE 20051. FEDERAL
2. STATE
3. COUNTY
4. OTHEREXEMPT FROM GEN.
PROPERTY TAX**TOTAL
ACRES
THIS
LINE**

PARCEL NUMBER	SCHOOL DIST.	VOL/PAGE - REG. DEEDS	TOTAL ACRES OF DESC.	ACREAGE & VALUE OF DESCRIPTION SUBJECT TO GENERAL PROPERTY TAX					6. MFL CLOSED ENTERED AFTER 2004 7. MFL OPEN ENTERED BEFORE 2005 8. MFL CLOSED ENTERED BEFORE 2005			EXEMPT FROM GEN. PROPERTY TAX		ACRES THIS LINE
NAME & ADDRESS	SEC. TN. RANGE DESCRIPTION OF PROPERTY	C O D E	ACRES	LAND VALUE	IMPROVEMENT VALUE	TOTAL VALUE	C O D E	ACRES	VALUE	C O D E	ACRES			
23251 0700.0000 07000000 TYLER L MILLER 918 9TH STREET MONROE, WI, 53566	MONROE SCHOOL DISTRICT 3682 918 9TH ST City of Monroe - Not In TID EVANS ADDITION LOT 95	A	0.15	\$16,500	\$162,400	\$178,900						0.15		
23251 0701.0000 07010000 Kursta Schmid 903 10th Ave Monroe, WI, 53566	MONROE SCHOOL DISTRICT 3682 903 10TH AVE City of Monroe - Not In TID EVANS ADDITION N 60 FT LOT 96; N 60 FT LOT 97	A	0.15	\$16,500	\$78,300	\$94,800						0.15		
23251 0702.0000 07020000 WILLIAM A NEHLS, DAWN M REA 1130 DIVISION BELOIT, WI, 53511	MONROE SCHOOL DISTRICT 3682 911 10TH AVE City of Monroe - Not In TID EVANS ADDITIONS1/2 OF LOTS 96 & 97	A	0.18	\$19,100	\$191,900	\$211,000						0.18		
23251 0703.0000 07030000 Brianna Johnson 1017 9th Ave Monroe, WI, 53566	MONROE SCHOOL DISTRICT 3682 1017 9TH AVE City of Monroe - Not In TID EVANS ADDITION LOT 98	A	0.16	\$17,100	\$201,900	\$219,000						0.16		

YEAR 2025	State No.
--------------	-----------

ASSESSMENT ROLL FOR MONROE Green COUNTY

KEY TO
CODES

1.A - RESIDENTIAL
2.B - COMMERCIAL
3.C - MANUFACTURING
4.D - AGRICULTURAL

5.E - UNDEVELOPED
5m - AGRICULTURAL FOREST
6.F - PRODUCTIVE FOREST LANDS
7.G - OTHER

1. PFC REG. ENTERED BEFORE 1/1/72
2. PFC REG. ENTERED AFTER 12/31/71
3. PFC SPECIAL CLASSIFICATION
4. COUNTY FOREST CROP
5. MFL OPEN ENTERED AFTER 2004
6. MFL CLOSED ENTERED AFTER 2004
7. MFL OPEN ENTERED BEFORE 2005
8. MFL CLOSED ENTERED BEFORE 2005

1. FEDERAL
2. STATE
3. COUNTY
4. OTHER

EXEMPT FROM GEN.
PROPERTY TAX

TOTAL
ACRES
THIS
LINE

PARCEL NUMBER	SCHOOL DIST.	VOL/PAGE - REG. DEEDS	TOTAL ACRES OF DESC.	ACREAGE & VALUE OF DESCRIPTION SUBJECT TO GENERAL PROPERTY TAX						6. MFL CLOSED ENTERED AFTER 2004 7. MFL OPEN ENTERED BEFORE 2005 8. MFL CLOSED ENTERED BEFORE 2005			EXEMPT FROM GEN. PROPERTY TAX		ACRES THIS LINE
NAME & ADDRESS		SEC. TN. RANGE DESCRIPTION OF PROPERTY	C O D E	ACRES	LAND VALUE	IMPROVEMENT VALUE	TOTAL VALUE	C O D E	ACRES	VALUE	C O D E	ACRES			
23251 0704.0000 07040000 DONALD J BEST, DIANN S BEST 820 10 1/2 STREET MONROE, WI, 53566	MONROE SCHOOL DISTRICT 3682	820 10TH 1/2 ST City of Monroe - Not In TID EVANS ADDITION LOT 99	A	0.16	\$17,500	\$201,700	\$219,200						0.16		
23251 0707.0000 07070000 ATTN: AMANDA SCHOEN Brady Buol 1211 23rd Avenue Monroe, WI, 53566	MONROE SCHOOL DISTRICT 3682	1211 23RD AVE City of Monroe - Not In TID FOSTERS ADDITION BLOCK 1 COM 8 FT N OF SE COR BLK 20 PAYNES DON TH W 70 FT TH S 58 FT PENETRATING INTO LOT 1 BLK 1 FOSTERS TH E TO ST TH NWLY ALG ST POB AKA: PT BLK 20 PAYNES & PT LOT 1 BLK 1 FOSTERS BNDRY, DESC AS: BEG 8 FT N OF SE COR BLK 20 PAYNES TH N90*W 70 FT TH S0*E 57.58 FT TH N89*E 97.14 FT TOWLY ROW 23RD AVE TH N11*W ALG ROW 50.2 FT TH N90*W 16.88 FT TO SE COR BLK 20 PAYNES TH N1*W ALG E LINE 8 FT POB EXC COM 8 FT N OF SE COR BLK 20 TH N90*W 65 FT POB TH N90*W 5 FT TH S0*E 57.58 FT TH N89*E 5 FT TH N0*E 57.56 FT POB	A	0.11	\$11,700	\$99,900	\$111,600						0.11		
23251 0707.1000 07071000 CITY OF MONROE 1110 18TH AVENUE MONROE, WI, 53566	MONROE SCHOOL DISTRICT 3682	Exempt City of Monroe - Not In TID FOSTERS ADDITION BLOCK 1 CSM 2639 (V9-P121) LOT 1 (23RD AVE ROW) EXEMPT									X4	0.00	0.00		

YEAR 2025	State No.
--------------	-----------

ASSESSMENT ROLL FOR MONROE Green COUNTY

KEY TO
CODES

1.A - RESIDENTIAL
2.B - COMMERCIAL
3.C - MANUFACTURING
4.D - AGRICULTURAL

5.E - UNDEVELOPED
5m - AGRICULTURAL FOREST
6.F - PRODUCTIVE FOREST LANDS
7.G - OTHER

1. PFC REG. ENTERED BEFORE 1/1/72
2. PFC REG. ENTERED AFTER 12/31/71
3. PFC SPECIAL CLASSIFICATION
4. COUNTY FOREST CROP
5. MFL OPEN ENTERED AFTER 2004
6. MFL CLOSED ENTERED AFTER 2004
7. MFL OPEN ENTERED BEFORE 2005
8. MFL CLOSED ENTERED BEFORE 2005

1. FEDERAL
2. STATE
3. COUNTY
4. OTHER

EXEMPT FROM GEN.
PROPERTY TAX

TOTAL
ACRES
THIS
LINE

PARCEL NUMBER	SCHOOL DIST.	VOL/PAGE - REG. DEEDS	TOTAL ACRES OF DESC.	ACREAGE & VALUE OF DESCRIPTION SUBJECT TO GENERAL PROPERTY TAX					6. MFL CLOSED ENTERED AFTER 2004 7. MFL OPEN ENTERED BEFORE 2005 8. MFL CLOSED ENTERED BEFORE 2005			EXEMPT FROM GEN. PROPERTY TAX		ACRES THIS LINE
NAME & ADDRESS		SEC. TN. RANGE DESCRIPTION OF PROPERTY		C O D E	ACRES	LAND VALUE	IMPROVEMENT VALUE	TOTAL VALUE	C O D E	ACRES	VALUE	C O D E	ACRES	
23251 0708.0000 07080000	MONROE SCHOOL DISTRICT 3682	1212 22ND AVE City of Monroe - Not In TID FOSTERS ADDITION BLOCK 1 COM PT 8 FT N OF NW COR LOT 1 FOSTERS TH E 70 FT TO DRIER'S LOT TH S ON W LN 58 FT TO GREENWALD LOT TH W ON N LN 70 FT TO ADAMS ST TH N TO POB BNG PRT BLK 20 PAYNES DONATION & BLK 1 FOSTERS EXC COM PT 8 FT N OF SE COR BLK 20 OF PAYNES TH W 70 FT TH S 58 FT INTO LOT 1 BLK 1 FOSTERS TH E TO ST TH NWLY ALG ST TO POB		A	0.11	\$11,700	\$155,100	\$166,800						0.11
CRAIG J MEYER, MANDY J MEYER 2020 17TH AVENUE MONROE, WI, 53566														
23251 0709.0000 07090000	MONROE SCHOOL DISTRICT 3682	2213 13TH ST City of Monroe - Not In TID FOSTERS BLOCK 1 S 15 FT OF E 81 2/3 FT LOT 1 E 81 2/3 FT LOT 2		A	0.15	\$16,200	\$140,300	\$156,500						0.15
RICHARD BRIAN WERRLINE, LAURA LYNN WERRLINE W5759 MINGS ROAD MONROE, WI, 53566														
23251 0710.0000 07100000	MONROE SCHOOL DISTRICT 3682	1218 22ND AVE City of Monroe - Not In TID FOSTERS ADDITION BLOCK 1 PRT LOTS 1 & 2 COM SW COR LOT 2 BLK 1 TH E 80 FT M/L TH N 80 FT TH W TO W LN LOT 1 TH S TO POB		A	0.16	\$17,800	\$170,100	\$187,900						0.16
MICHAEL L REASA, KATHRYN L REASA 1218 22ND AVENUE MONROE, WI, 53566														
23251 0711.0000 07110000	MONROE SCHOOL DISTRICT 3682	1215 22ND AVE City of Monroe - Not In TID FOSTERS BLOCK 2 LOT 1		A	0.19	\$21,100	\$225,700	\$246,800						0.19
ALAN F BENNETT, SARAH A BENNETT 1215 22ND AVENUE MONROE, WI, 53566														

YEAR
2025

State No.

ASSESSMENT ROLL FOR MONROE Green COUNTYKEY TO
CODES1.A - RESIDENTIAL
2.B - COMMERCIAL
3.C - MANUFACTURING
4.D - AGRICULTURAL5.E - UNDEVELOPED
5m - AGRICULTURAL FOREST
6.F - PRODUCTIVE FOREST LANDS
7.G - OTHER1. PFC REG. ENTERED BEFORE 1/1/72
2. PFC REG. ENTERED AFTER 12/31/71
3. PFC SPECIAL CLASSIFICATION
4. COUNTY FOREST CROP
5. MFL OPEN ENTERED AFTER 2004
6. MFL CLOSED ENTERED AFTER 2004
7. MFL OPEN ENTERED BEFORE 2005
8. MFL CLOSED ENTERED BEFORE 20051. FEDERAL
2. STATE
3. COUNTY
4. OTHEREXEMPT FROM GEN.
PROPERTY TAX**TOTAL
ACRES
THIS
LINE**

PARCEL NUMBER	SCHOOL DIST.	VOL/PAGE - REG. DEEDS	TOTAL ACRES OF DESC.	ACREAGE & VALUE OF DESCRIPTION SUBJECT TO GENERAL PROPERTY TAX						6. MFL CLOSED ENTERED AFTER 2004 7. MFL OPEN ENTERED BEFORE 2005 8. MFL CLOSED ENTERED BEFORE 2005		EXEMPT FROM GEN. PROPERTY TAX		ACRES THIS LINE
NAME & ADDRESS		SEC. TN. RANGE DESCRIPTION OF PROPERTY	C O D E	ACRES	LAND VALUE	IMPROVEMENT VALUE	TOTAL VALUE	C O D E	ACRES	VALUE	C O D E	ACRES		
23251 0712.0000 07120000 TRAVIS D THOMAN, ETAL 1214 21ST AVENUE MONROE, WI, 53566	MONROE SCHOOL DISTRICT 3682	1214 21ST AVE City of Monroe - Not In TID FOSTERS BLOCK 2 LOT 2, INCL EASEMENT	A	0.19	\$21,100	\$151,100	\$172,200						0.19	
23251 0713.0000 07130000 KENNETH C ANDERSON 1218 21ST AVENUE MONROE, WI, 53566	MONROE SCHOOL DISTRICT 3682	1218 21ST AVE City of Monroe - Not In TID FOSTERS ADDITION BLOCK 2 LOT 3	A	0.19	\$21,100	\$181,300	\$202,400						0.19	
23251 0714.0000 07140000 MARY L MEZERA 2123 13TH STREET MONROE, WI, 53566	MONROE SCHOOL DISTRICT 3682	2123 13TH ST City of Monroe - Not In TID FOSTERS BLOCK 2 E2 LOT 4	A	0.10	\$10,600	\$172,300	\$182,900						0.10	
23251 0715.0000 07150000 BRANDON A FIELD 2115 13TH STREET MONROE, WI, 53566	MONROE SCHOOL DISTRICT 3682	2115 13TH ST City of Monroe - Not In TID FOSTER'S ADDITION BLOCK 2W1/2 LOT 4	A	0.10	\$10,600	\$141,700	\$152,300						0.10	

YEAR 2025	State No.
--------------	-----------

ASSESSMENT ROLL FOR MONROE Green COUNTY

KEY TO
CODES

1.A - RESIDENTIAL
2.B - COMMERCIAL
3.C - MANUFACTURING
4.D - AGRICULTURAL

5.E - UNDEVELOPED
5m - AGRICULTURAL FOREST
6.F - PRODUCTIVE FOREST LANDS
7.G - OTHER

1. PFC REG. ENTERED BEFORE 1/1/72
2. PFC REG. ENTERED AFTER 12/31/71
3. PFC SPECIAL CLASSIFICATION
4. COUNTY FOREST CROP
5. MFL OPEN ENTERED AFTER 2004
6. MFL CLOSED ENTERED AFTER 2004
7. MFL OPEN ENTERED BEFORE 2005
8. MFL CLOSED ENTERED BEFORE 2005

1. FEDERAL
2. STATE
3. COUNTY
4. OTHER

EXEMPT FROM GEN.
PROPERTY TAX

TOTAL
ACRES
THIS
LINE

PARCEL NUMBER		SCHOOL DIST.	VOL/PAGE - REG. DEEDS	TOTAL ACRES OF DESC.	ACREAGE & VALUE OF DESCRIPTION SUBJECT TO GENERAL PROPERTY TAX					6. MFL CLOSED ENTERED AFTER 2004 7. MFL OPEN ENTERED BEFORE 2005 8. MFL CLOSED ENTERED BEFORE 2005			EXEMPT FROM GEN. PROPERTY TAX		ACRES THIS LINE
NAME & ADDRESS			SEC. TN. RANGE DESCRIPTION OF PROPERTY	C O D E	ACRES	LAND VALUE	IMPROVEMENT VALUE	TOTAL VALUE	C O D E	ACRES	VALUE	C O D E	ACRES		
23251 0716.0000 07160000 MONROE SCHOOL DISTRICT 3682 TAYLOR M JOHNSON, CHRISTOPHER J PICKETT 1213 21ST AVENUE MONROE, WI, 53566			1213 21ST AVE City of Monroe - Not In TID FOSTERS 1ST ADDITION BLOCK 3 E 80 FT OF N 61.8 FT LOT 1	A	0.11	\$12,400	\$197,600	\$210,000						0.11	
23251 0717.0000 07170000 MONROE SCHOOL DISTRICT 3682 Garrett Matthew Wall 2023 13th Street Monroe, Wisconsin, 53566			2023 13TH ST City of Monroe - Not In TID FOSTERS ADDITION BLOCK 3 E 80 FT LOT 4 & E 80 FT OF S 3.2 FT LOT 1	A	0.13	\$13,600	\$222,400	\$236,000						0.13	
23251 0718.0000 07180000 MONROE SCHOOL DISTRICT 3682 ROBERT E CARPENTER, DEBORAH CARPENTER 2017 13TH STREET MONROE, WI, 53566			2017 13TH ST City of Monroe - Not In TID FOSTERS BLOCK 3 W 50 FT LOT 1 & W 50 FT LOT 4	A	0.15	\$16,300	\$139,000	\$155,300						0.15	
23251 0719.0000 07190000 MONROE SCHOOL DISTRICT 3682 ALVIN BERNET, DELORES BERNET 2003 4TH ST APT 124 MONROE, WI, 53566-3908			1212 20TH AVE City of Monroe - Not In TID FOSTERS ADDITION BLOCK 3 LOT 2	A	0.19	\$21,100	\$167,800	\$188,900						0.19	

YEAR
2025

State No.

ASSESSMENT ROLL FOR MONROE Green COUNTYKEY TO
CODES1.A - RESIDENTIAL
2.B - COMMERCIAL
3.C - MANUFACTURING
4.D - AGRICULTURAL5.E - UNDEVELOPED
5m - AGRICULTURAL FOREST
6.F - PRODUCTIVE FOREST LANDS
7.G - OTHER1. PFC REG. ENTERED BEFORE 1/1/72
2. PFC REG. ENTERED AFTER 12/31/71
3. PFC SPECIAL CLASSIFICATION
4. COUNTY FOREST CROP
5. MFL OPEN ENTERED AFTER 2004
6. MFL CLOSED ENTERED AFTER 2004
7. MFL OPEN ENTERED BEFORE 2005
8. MFL CLOSED ENTERED BEFORE 20051. FEDERAL
2. STATE
3. COUNTY
4. OTHEREXEMPT FROM GEN.
PROPERTY TAX**TOTAL
ACRES
THIS
LINE**

PARCEL NUMBER	SCHOOL DIST.	VOL/PAGE - REG. DEEDS	TOTAL ACRES OF DESC.	ACREAGE & VALUE OF DESCRIPTION SUBJECT TO GENERAL PROPERTY TAX							6. MFL CLOSED ENTERED AFTER 2004 7. MFL OPEN ENTERED BEFORE 2005 8. MFL CLOSED ENTERED BEFORE 2005		EXEMPT FROM GEN. PROPERTY TAX		ACRES THIS LINE
NAME & ADDRESS		SEC. TN. RANGE DESCRIPTION OF PROPERTY	C O D E	ACRES	LAND VALUE	IMPROVEMENT VALUE	TOTAL VALUE	C O D E	ACRES	VALUE	C O D E	ACRES			
23251 0720.0000 07200000 BAILEY H WARTENWEILER 2011 13TH STREET MONROE, WI, 53566	MONROE SCHOOL DISTRICT 3682	2011 13TH ST City of Monroe - Not In TID FOSTERS ADDITION BLOCK 3 E 65 FT OF LOT 3	A	0.10	\$10,600	\$94,100	\$104,700						0.10		
23251 0721.0000 07210000 CAZMIER BANCZAK 1220 20TH AVENUE MONROE, WI, 53566	MONROE SCHOOL DISTRICT 3682	1220 20TH AVE City of Monroe - Not In TID FOSTERS ADDITION BLOCK 3 65 FT N-S FACING 20TH AVE BY 65 FT E-W ON THIRTEENTH ST	A	0.10	\$10,600	\$136,000	\$146,600						0.10		
23251 0722.0000 07220000 Lemak Family Trust U/A DTD March 7, 2023 8745 E RADCLIFF AVENUE DENVER, CO, 80237	MONROE SCHOOL DISTRICT 3682	1209 20th Ave City of Monroe - Not In TID FOSTERS ADDITION BLOCK 4 LOT 1 & S 15 FT OF E1/2 LOT 1 PAYNES DONATION CONVEYING COM SE COR LOT 1 FOSTERS TH N ALG E LN 65 FT TH WLY 141.7 FT ALG N LN TH SLY 65 FT TO IRON STAKE LYG ON S LN 140.18 FT WLY FROM STARTING PT TH ELY 140.18 FT TO POB; ALSO S 15 FT OF E1/2 LOT 1 PAYNES DON; ALSO N 17 FT OF S 32 FT OF W 65 FT OF E 130 FT OF LOT 1 PAYNES EXC N 7.5 FT OF	A	0.26	\$26,200	\$165,600	\$191,800						0.26		
23251 0723.0000 07230000 TTCB PROPERTIES LLC 1900 12TH STREET MONROE, WI, 53566	MONROE SCHOOL DISTRICT 3682	1900 12TH ST City of Monroe - TID #7 (2517) FOSTERS BLOCK 4 W 1/2 BLK 1 PAYNES DONATION & PRT VAC 19TH AVE LYG W SD BLK BNG STRIP 5 FT WIDE OFF E SIDE SD 19TH AVE; ALL LOT 2 & N 15 FT LOT 3 BLK 4 FOSTER'S ADD; ALSO PRT VAC AVE LYG W SD LOT 2 & PRT LOT 3 BNG PRT OF 5 FT STRIP OFF E SIDE SD 19TH AVE (ASSESSMENT INCLUDES PARCEL 1200.)	B	0.56	\$31,800	\$323,900	\$355,700						0.56		

YEAR
2025

State No.

ASSESSMENT ROLL FOR MONROE Green COUNTYKEY TO
CODES1.A - RESIDENTIAL
2.B - COMMERCIAL
3.C - MANUFACTURING
4.D - AGRICULTURAL5.**E** - UNDEVELOPED
5**m** - AGRICULTURAL FOREST
6.**F** - PRODUCTIVE FOREST LANDS
7.**G** - OTHER1. PFC REG. ENTERED BEFORE 1/1/72
2. PFC REG. ENTERED AFTER 12/31/71
3. PFC SPECIAL CLASSIFICATION
4. COUNTY FOREST CROP
5. MFL OPEN ENTERED AFTER 2004
6. MFL CLOSED ENTERED AFTER 2004
7. MFL OPEN ENTERED BEFORE 2005
8. MFL CLOSED ENTERED BEFORE 20051. FEDERAL
2. STATE
3. COUNTY
4. OTHEREXEMPT FROM GEN.
PROPERTY TAX**TOTAL
ACRES
THIS
LINE**

PARCEL NUMBER	SCHOOL DIST.	VOL/PAGE - REG. DEEDS	TOTAL ACRES OF DESC.	ACREAGE & VALUE OF DESCRIPTION SUBJECT TO GENERAL PROPERTY TAX							6. MFL CLOSED ENTERED AFTER 2004 7. MFL OPEN ENTERED BEFORE 2005 8. MFL CLOSED ENTERED BEFORE 2005		EXEMPT FROM GEN. PROPERTY TAX		ACRES THIS LINE
NAME & ADDRESS	SEC. TN. RANGE DESCRIPTION OF PROPERTY	C O D E	ACRES	LAND VALUE	IMPROVEMENT VALUE	TOTAL VALUE	C O D E	ACRES	VALUE	C O D E	ACRES				
23251 0724.0000 07240000 MONROE SCHOOL DISTRICT 3682 NATHAN W PHILLIPPS, VICKI L PHILLIPPS 1221 20TH AVE MONROE, WI, 53566	1221 20TH AVE City of Monroe - Not In TID FOSTERS ADDITION BLOCK 4 LOT 4 (ASSESSMENT INCLUDES PARC 0543.00)	A	0.27	\$26,800	\$149,400	\$176,200						0.27			
23251 0725.0000 07250000 MONROE SCHOOL DISTRICT 3682 JANET E FENLEY 1771 13TH STREET MONROE, WI, 53566	13th St City of Monroe - TID #7 (2517) FOSTER'S ADDITION BLOCK 4PRT LOTS 3 & 4 COM PT 84.6 FT E OF SW COR LOT 3 BNG NW COR LOT 7 BYERS REPLAT TH E 68.85 FT PENETRATING LOT 4, 23.45 FT TO NE COR LOT 7 BYERS REPLAT TH N 65 FT TO N LN LOT 4 TH W TO NE COR LOT 3 TH S 5 FT TH W 84.6 FT E OF W LN LOT 3 TH S 60 FT POB; EXC LOT 4; EXC S 10 FT OF N 15 FT OF E 45.4 FT OF LOT 3	A	0.07	\$3,100	\$0	\$3,100						0.07			
23251 0726.0000 07260000 MONROE SCHOOL DISTRICT 3682 ERIC WILLIAM KRAUSE, JESSICA EILEEN HERBST 1761 13TH STREET MONROE, WI, 53566	12th St City of Monroe - TID #7 (2517) FOSTERS ADDITION BLOCK 4W 84.6 FT OF S 50 FT OF LOT 3; ALSO E 5 FT OF VAC 19TH AVE LYG W OF SD PCL BNG 5 FT X 50 FT	A	0.11	\$3,100	\$0	\$3,100						0.11			
23251 0727.0000 07270000 MONROE SCHOOL DISTRICT 3682 CRAIG R NOLEN, ANDREA L NOLEN 1743 13TH STREET MONROE, WI, 53566	19th Ave City of Monroe - TID #7 (2517) FOSTERS ADDITION BLOCK 5 E 124.50 FT OF LOT 2	A	0.18	\$8,000	\$0	\$8,000						0.18			

YEAR
2025

State No.

ASSESSMENT ROLL FOR MONROE Green COUNTYKEY TO
CODES1.A - RESIDENTIAL
2.B - COMMERCIAL
3.C - MANUFACTURING
4.D - AGRICULTURAL5.E - UNDEVELOPED
5m - AGRICULTURAL FOREST
6.F - PRODUCTIVE FOREST LANDS
7.G - OTHER1. PFC REG. ENTERED BEFORE 1/1/72
2. PFC REG. ENTERED AFTER 12/31/71
3. PFC SPECIAL CLASSIFICATION
4. COUNTY FOREST CROP
5. MFL OPEN ENTERED AFTER 2004
6. MFL CLOSED ENTERED AFTER 2004
7. MFL OPEN ENTERED BEFORE 2005
8. MFL CLOSED ENTERED BEFORE 20051. FEDERAL
2. STATE
3. COUNTY
4. OTHEREXEMPT FROM GEN.
PROPERTY TAX**TOTAL
ACRES
THIS
LINE**

PARCEL NUMBER	SCHOOL DIST.	VOL/PAGE - REG. DEEDS	TOTAL ACRES OF DESC.	ACREAGE & VALUE OF DESCRIPTION SUBJECT TO GENERAL PROPERTY TAX				6. MFL CLOSED ENTERED AFTER 2004 7. MFL OPEN ENTERED BEFORE 2005 8. MFL CLOSED ENTERED BEFORE 2005			EXEMPT FROM GEN. PROPERTY TAX		ACRES THIS LINE
NAME & ADDRESS	SEC. TN. RANGE DESCRIPTION OF PROPERTY	C O D E	ACRES	LAND VALUE	IMPROVEMENT VALUE	TOTAL VALUE	C O D E	ACRES	VALUE	C O D E	ACRES		
23251 0728.0000 07280000 MONROE SCHOOL DISTRICT 3682 RONNIE G MARSH, JUDITH C MARSH 1737 13TH STREET MONROE, WI, 53566	0 City of Monroe - TID #7 (2517) FOSTERS ADDITION BLOCK 5W 11.75 FT LOT 2	A	0.01	\$1,200	\$0	\$1,200						0.01	
23251 0729.0000 07290000 MONROE SCHOOL DISTRICT 3682 Gwen Sutter LLC 584 State Road 80 Hazel Green, WI, 53811	1303 21ST AVE City of Monroe - Not In TID FOSTERS SECOND ADDITION BLOCK 6 N 72 FT LOT 1 & E 5 FT OF N 72 FT LOT 2	A	0.12	\$12,600	\$145,500	\$158,100						0.12	
23251 0730.0000 07300000 MONROE SCHOOL DISTRICT 3682 TREVOR J GOOD 2012 13TH STREET MONROE, WI, 53566	2012 13TH ST City of Monroe - Not In TID FOSTERS II BLOCK 6 N 88 FT LOT 2, EXC E 5 FT THEREOF	A	0.12	\$13,200	\$170,800	\$184,000						0.12	
23251 0731.0000 07310000 MONROE SCHOOL DISTRICT 3682 Michael J. Hays, Melisalyn Hays 1311 21st Ave Monroe, WI, 53566	1311 21ST AVE City of Monroe - Not In TID FOSTERS II ADDITION BLOCK 6 PRT LOT 1 COM SE COR LOT 1 TH N 66.8 FT TH W 70 FT TH S 16 FT TH W 60 FT TH S 50.8 FT TO SW COR LOT 2 TH E 130 FT TO POB	A	0.18	\$19,500	\$207,000	\$226,500						0.18	

YEAR
2025

State No.

ASSESSMENT ROLL FOR MONROE Green COUNTYKEY TO
CODES1.A - RESIDENTIAL
2.B - COMMERCIAL
3.C - MANUFACTURING
4.D - AGRICULTURAL5. **E** - UNDEVELOPED
5**m** - AGRICULTURAL FOREST
6. **F** - PRODUCTIVE FOREST LANDS
7. **G** - OTHER1. PFC REG. ENTERED BEFORE 1/1/72
2. PFC REG. ENTERED AFTER 12/31/71
3. PFC SPECIAL CLASSIFICATION
4. COUNTY FOREST CROP
5. MFL OPEN ENTERED AFTER 2004
6. MFL CLOSED ENTERED AFTER 2004
7. MFL OPEN ENTERED BEFORE 2005
8. MFL CLOSED ENTERED BEFORE 20051. FEDERAL
2. STATE
3. COUNTY
4. OTHEREXEMPT FROM GEN.
PROPERTY TAX**TOTAL
ACRES
THIS
LINE**

PARCEL NUMBER	SCHOOL DIST.	VOL/PAGE - REG. DEEDS	TOTAL ACRES OF DESC.	ACREAGE & VALUE OF DESCRIPTION SUBJECT TO GENERAL PROPERTY TAX							6. MFL CLOSED ENTERED AFTER 2004 7. MFL OPEN ENTERED BEFORE 2005 8. MFL CLOSED ENTERED BEFORE 2005		EXEMPT FROM GEN. PROPERTY TAX		ACRES THIS LINE
NAME & ADDRESS	SEC. TN. RANGE DESCRIPTION OF PROPERTY	C O D E	ACRES	LAND VALUE	IMPROVEMENT VALUE	TOTAL VALUE	C O D E	ACRES	VALUE	C O D E	ACRES				
23251 0732.0000 07320000 SHANE P FRENZEL 2008 13TH STREET MONROE, WI, 53566	MONROE SCHOOL DISTRICT 3682 2008 13TH ST City of Monroe - Not In TID FOSTERS II ADDITION BLOCK 6 E 50 FT OFF N 1/2 LOT 3	A	0.08	\$8,600	\$177,600	\$186,200							0.08		
23251 0733.0000 07330000 MINDY C LONG 2006 13TH STREET MONROE, WI, 53566	MONROE SCHOOL DISTRICT 3682 2006 13TH ST City of Monroe - Not In TID FOSTERS II BLOCK 6 W 15 FT OF N 69.66 FT LOT 3 E 10 FT OF N 69.33 FT LOT 4	A	0.04	\$4,300	\$90,100	\$94,400							0.04		
23251 0734.0000 07340000 KARL W BOLTZ 1310 20TH AVENUE MONROE, WI, 53566	MONROE SCHOOL DISTRICT 3682 1310 20TH AVE City of Monroe - Not In TID FOSTERS II ADDITION BLOCK 6S1/2 LOTS 3 & 4 EXC W 55 FT OF N 3.5 FT OF S1/2 LOT 4ALSO N 28 FT OF LOTS 5 & 6	A	0.29	\$27,600	\$122,800	\$150,400							0.29		
23251 0735.0000 07350000 JACOB DILLENBURG 1302 20th Avenue Monroe, WI, 53566	MONROE SCHOOL DISTRICT 3682 1302 20TH AVE City of Monroe - Not In TID FOSTER'S II BLOCK 6W 55 FT OF N 69.33 FT LOT 4; W 55 FT OF N 3.5 FT S2 LOT 4	B	0.09	\$5,200	\$88,000	\$93,200							0.09		

YEAR 2025	State No.
--------------	-----------

ASSESSMENT ROLL FOR MONROE Green COUNTY

KEY TO
CODES

1.A - RESIDENTIAL
2.B - COMMERCIAL
3.C - MANUFACTURING
4.D - AGRICULTURAL

5.E - UNDEVELOPED
5m - AGRICULTURAL FOREST
6.F - PRODUCTIVE FOREST LANDS
7.G - OTHER

1. PFC REG. ENTERED BEFORE 1/1/72
2. PFC REG. ENTERED AFTER 12/31/71
3. PFC SPECIAL CLASSIFICATION
4. COUNTY FOREST CROP
5. MFL OPEN ENTERED AFTER 2004
6. MFL CLOSED ENTERED AFTER 2004
7. MFL OPEN ENTERED BEFORE 2005
8. MFL CLOSED ENTERED BEFORE 2005

1. FEDERAL
2. STATE
3. COUNTY
4. OTHER

EXEMPT FROM GEN.
PROPERTY TAX

TOTAL
ACRES
THIS
LINE

PARCEL NUMBER	SCHOOL DIST.	VOL/PAGE - REG. DEEDS	TOTAL ACRES OF DESC.	ACREAGE & VALUE OF DESCRIPTION SUBJECT TO GENERAL PROPERTY TAX					6. MFL CLOSED ENTERED AFTER 2004 7. MFL OPEN ENTERED BEFORE 2005 8. MFL CLOSED ENTERED BEFORE 2005			EXEMPT FROM GEN. PROPERTY TAX		ACRES THIS LINE
NAME & ADDRESS		SEC. TN. RANGE DESCRIPTION OF PROPERTY		C O D E	ACRES	LAND VALUE	IMPROVEMENT VALUE	TOTAL VALUE	C O D E	ACRES	VALUE	C O D E	ACRES	
871	23251 0736.0000 07360000	MONROE SCHOOL DISTRICT 3682	2003 14TH ST City of Monroe - Not In TID FOSTERS SECOND ADDITION BLOCK 6PRT LOTS 5 & 6 BGN SW COR LOT 5 TH E 61 FT TH N TO CTR OF LOT TH E 8 FT TH N TO N LN OF LOT TH W TO W LN OF LOT TH S TO POB EXC N 28 FT OF	A	0.16	\$17,500	\$178,500	\$196,000						0.16
	Mark Schmitz, ALISON SCHMITZ 2003 14th Street Monroe, Wisconsin, 53566													
872	23251 0737.0000 07370000	MONROE SCHOOL DISTRICT 3682	2009 14TH ST City of Monroe - Not In TID FOSTERS II BLOCK 6 COM 61 FT E OF SW CORNER LOT 5 TH N TO CTR LOT 5 TH E 8 FT INTO LOT 6 TH N TO N LINE LOT 6 TH E TO NE COR LOT 6 TH S ALG E LINE LOT 6 TO 14TH ST TH W ALG S LINE LOT 5 & 6 POB EXC N 28 FT OF E 61 FT OF LOT 6	A	0.18	\$19,100	\$191,400	\$210,500						0.18
	KATHY LYNN SHEBELBON 2009 14TH STREET MONROE, WI, 53566													
873	23251 0738.0000 07380000	MONROE SCHOOL DISTRICT 3682	2015 14TH ST City of Monroe - Not In TID FOSTERS II BLOCK 6 LOT 7	A	0.21	\$22,400	\$145,400	\$167,800						0.21
	WOLFF TIMOTHY AND KRISTEN REV LVG TRUST N3455 GRANDVIEW LANE MONROE, WI, 53566													
874	23251 0739.0000 07390000	MONROE SCHOOL DISTRICT 3682	1325 21ST AVE City of Monroe - Not In TID FOSTERS SECOND ADDITION BLOCK 6LOT 8 EXC N 60 FT	A	0.12	\$12,700	\$147,400	\$160,100						0.12
	PAUL D ZIMMERMAN, HILARY A ZIMMERMAN N1910 COUNTY ROAD G BRODHEAD, WI, 53520													

YEAR 2025	State No.
--------------	-----------

ASSESSMENT ROLL FOR MONROE Green COUNTY

KEY TO
CODES

1.A - RESIDENTIAL
2.B - COMMERCIAL
3.C - MANUFACTURING
4.D - AGRICULTURAL

5.E - UNDEVELOPED
5m - AGRICULTURAL FOREST
6.F - PRODUCTIVE FOREST LANDS
7.G - OTHER

1. PFC REG. ENTERED BEFORE 1/1/72
2. PFC REG. ENTERED AFTER 12/31/71
3. PFC SPECIAL CLASSIFICATION
4. COUNTY FOREST CROP
5. MFL OPEN ENTERED AFTER 2004
6. MFL CLOSED ENTERED AFTER 2004
7. MFL OPEN ENTERED BEFORE 2005
8. MFL CLOSED ENTERED BEFORE 2005

1. FEDERAL
2. STATE
3. COUNTY
4. OTHER

EXEMPT FROM GEN.
PROPERTY TAX

TOTAL
ACRES
THIS
LINE

PARCEL NUMBER	SCHOOL DIST.	VOL/PAGE - REG. DEEDS	TOTAL ACRES OF DESC.	ACREAGE & VALUE OF DESCRIPTION SUBJECT TO GENERAL PROPERTY TAX					6. MFL CLOSED ENTERED AFTER 2004 7. MFL OPEN ENTERED BEFORE 2005 8. MFL CLOSED ENTERED BEFORE 2005			EXEMPT FROM GEN. PROPERTY TAX		ACRES THIS LINE
NAME & ADDRESS	SEC. TN. RANGE DESCRIPTION OF PROPERTY		C O D E	ACRES	LAND VALUE	IMPROVEMENT VALUE	TOTAL VALUE	C O D E	ACRES	VALUE	C O D E	ACRES		
23251 0740.0000 07400000 Steven Geiger, Jean Geiger N3809 County Road N Monroe, WI, 53566	MONROE SCHOOL DISTRICT 3682 1315 21ST AVE City of Monroe - Not In TID FOSTER'S SECOND ADDITION BLOCK 6 N 60 FT LOT 8		A	0.09	\$9,800	\$210,500	\$220,300						0.09	
23251 0741.0000 07410000 MORTON F WITTWER - L E KIM E EINBECK 2120 13TH STREET MONROE, WI, 53566	MONROE SCHOOL DISTRICT 3682 2120 13TH ST City of Monroe - Not In TID FOSTERS SECOND ADDITION BLOCK 7 COM SW COR ADAMS & MECHANIC ST TH W 65 FT M/L TO CTR OF WELL TH S 88 FT TH E 65 FT M/L TH N 88 FT POB BNG ENTIRE N PT LOT 1 & PT LOT 2 BLK 7		A	0.14	\$15,400	\$163,500	\$178,900						0.14	
23251 0742.0000 07420000 RUSSELL J SNYDER, KATHY L SNYDER 1311 22ND AVENUE MONROE, WI, 53566	MONROE SCHOOL DISTRICT 3682 1311 22ND AVE City of Monroe - Not In TID FOSTERS SECOND ADDITION BLOCK 7 S 50 FT LOT 1; S 50 FT LOT 2		A	0.15	\$16,300	\$177,200	\$193,500						0.15	
23251 0743.0000 07430000 JOSEPH L BAKER 2116 13TH STREET MONROE, WI, 53566	MONROE SCHOOL DISTRICT 3682 2116 13TH ST City of Monroe - Not In TID FOSTERS SECOND ADDITION BLOCK 7 N 88 FT OF W 60 FT LOT 2		A	0.12	\$13,200	\$127,100	\$140,300						0.12	

YEAR
2025

State No.

ASSESSMENT ROLL FOR MONROE Green COUNTYKEY TO
CODES1.A - RESIDENTIAL
2.B - COMMERCIAL
3.C - MANUFACTURING
4.D - AGRICULTURAL5.E - UNDEVELOPED
5m - AGRICULTURAL FOREST
6.F - PRODUCTIVE FOREST LANDS
7.G - OTHER1. PFC REG. ENTERED BEFORE 1/1/72
2. PFC REG. ENTERED AFTER 12/31/71
3. PFC SPECIAL CLASSIFICATION
4. COUNTY FOREST CROP
5. MFL OPEN ENTERED AFTER 2004
6. MFL CLOSED ENTERED AFTER 2004
7. MFL OPEN ENTERED BEFORE 2005
8. MFL CLOSED ENTERED BEFORE 20051. FEDERAL
2. STATE
3. COUNTY
4. OTHEREXEMPT FROM GEN.
PROPERTY TAX**TOTAL
ACRES
THIS
LINE**

PARCEL NUMBER	SCHOOL DIST.	VOL/PAGE - REG. DEEDS	TOTAL ACRES OF DESC.	ACREAGE & VALUE OF DESCRIPTION SUBJECT TO GENERAL PROPERTY TAX						6. MFL CLOSED ENTERED AFTER 2004 7. MFL OPEN ENTERED BEFORE 2005 8. MFL CLOSED ENTERED BEFORE 2005		EXEMPT FROM GEN. PROPERTY TAX		ACRES THIS LINE
NAME & ADDRESS	SEC. TN. RANGE DESCRIPTION OF PROPERTY	C O D E	ACRES	LAND VALUE	IMPROVEMENT VALUE	TOTAL VALUE	C O D E	ACRES	VALUE	C O D E	ACRES			
23251 0744.0000 07440000 CHERYL L GERTSCH 1748 16TH STREET MONROE, WI, 53566	MONROE SCHOOL DISTRICT 3682 2110 13TH ST City of Monroe - Not In TID FOSTERS SECOND ADDITION BLOCK 7 N 100 FT OF LOT 3	A	0.15	\$16,300	\$167,400	\$183,700							0.15	
23251 0745.0000 07450000 KATHERINE L RAYMOND 1312 21ST AVENUE MONROE, WI, 53566	MONROE SCHOOL DISTRICT 3682 1312 21ST AVE City of Monroe - Not In TID FOSTERS SECOND ADDITION BLOCK 7COM 100 FT S OF NW COR LOT 4 TH S 55 FT E 130 FT N 55 FT W 130 FT POB	A	0.16	\$17,900	\$180,400	\$198,300							0.16	
23251 0746.0000 07460000 Alexander Brey 2104 13th Street Monroe, WI, 53566	MONROE SCHOOL DISTRICT 3682 2104 13TH ST City of Monroe - Not In TID FOSTER'S SECOND ADDITION BLOCK 7N 100 FT LOT 4	A	0.15	\$16,300	\$169,600	\$185,900							0.15	
23251 0747.0000 07470000 NICKOLAS M STEVENSON, DANYELL L STEVENSON 1318 21ST AVENUE MONROE, WI, 53566	MONROE SCHOOL DISTRICT 3682 1318 21ST AVE City of Monroe - Not In TID FOSTERS SECOND ADDITION BLOCK 7 COM 61.3 FT N SW COR LOT 5 BLOCK 7 TH E 80 FT TH N 61.3 FT TH W 80 FT TH S 61.3 FT POB, BNG PRT LOTS 5 & 6	A	0.11	\$12,400	\$158,300	\$170,700							0.11	

YEAR 2025	State No.
--------------	-----------

ASSESSMENT ROLL FOR MONROE Green COUNTY

KEY TO
CODES

1.A - RESIDENTIAL
2.B - COMMERCIAL
3.C - MANUFACTURING
4.D - AGRICULTURAL

5.E - UNDEVELOPED
5m - AGRICULTURAL FOREST
6.F - PRODUCTIVE FOREST LANDS
7.G - OTHER

1. PFC REG. ENTERED BEFORE 1/1/72
2. PFC REG. ENTERED AFTER 12/31/71
3. PFC SPECIAL CLASSIFICATION
4. COUNTY FOREST CROP
5. MFL OPEN ENTERED AFTER 2004
6. MFL CLOSED ENTERED AFTER 2004
7. MFL OPEN ENTERED BEFORE 2005
8. MFL CLOSED ENTERED BEFORE 2005

1. FEDERAL
2. STATE
3. COUNTY
4. OTHER

EXEMPT FROM GEN.
PROPERTY TAX

TOTAL
ACRES
THIS
LINE

PARCEL NUMBER		SCHOOL DIST.	VOL/PAGE - REG. DEEDS	TOTAL ACRES OF DESC.		ACREAGE & VALUE OF DESCRIPTION SUBJECT TO GENERAL PROPERTY TAX							6. MFL CLOSED ENTERED AFTER 2004 7. MFL OPEN ENTERED BEFORE 2005 8. MFL CLOSED ENTERED BEFORE 2005		EXEMPT FROM GEN. PROPERTY TAX		ACRES THIS LINE
NAME & ADDRESS				SEC. TN. RANGE DESCRIPTION OF PROPERTY	C O D E	ACRES	LAND VALUE	IMPROVEMENT VALUE	TOTAL VALUE	C O D E	ACRES	VALUE	C O D E	ACRES			
23251 0748.0000 07480000 RICHARD F WUNSCHEL, MARCIA WUNSCHEL 2105 14TH STREET MONROE, WI, 53566		MONROE SCHOOL DISTRICT 3682		2105 14TH ST City of Monroe - Not In TID FOSTERS SECOND ADDITION BLOCK 7 S 61 1/3 FT LOT 5 W 15 FT OF S 61 1/3 FT LOT 6	A	0.11	\$12,200	\$185,200	\$197,400							0.11	
23251 0749.0000 07490000 GERALD L PADULLA 2109 14TH STREET MONROE, WI, 53566		MONROE SCHOOL DISTRICT 3682		2109 14TH ST City of Monroe - Not In TID FOSTERS SECOND ADDITION BLOCK 7 E 50 FT OF S 122 2/3 FT LOT 6	A	0.14	\$15,400	\$189,800	\$205,200							0.14	
23251 0750.0000 07500000 JANET ALICE LEFEVRE 2115 14TH STREET MONROE, WI, 53566		MONROE SCHOOL DISTRICT 3682		2115 14TH ST City of Monroe - Not In TID FOSTERS SECOND ADDITION BLOCK 7 S 88 FT OF W 60 FT LOT 7	A	0.12	\$13,200	\$169,600	\$182,800							0.12	
23251 0751.0000 07510000 BRANDY CANON 2121 14TH STREET MONROE, WI, 53566		MONROE SCHOOL DISTRICT 3682		2121 14TH ST City of Monroe - Not In TID FOSTERS SECOND ADDITION BLOCK 7 S 88 FT OF E 5 FT LOT 7 & S 88 FT LOT 8	A	0.14	\$15,400	\$171,400	\$186,800							0.14	

YEAR 2025	State No.
--------------	-----------

ASSESSMENT ROLL FOR MONROE Green COUNTY

KEY TO
CODES

1.A - RESIDENTIAL
2.B - COMMERCIAL
3.C - MANUFACTURING
4.D - AGRICULTURAL

5.E - UNDEVELOPED
5m - AGRICULTURAL FOREST
6.F - PRODUCTIVE FOREST LANDS
7.G - OTHER

1. PFC REG. ENTERED BEFORE 1/1/72
2. PFC REG. ENTERED AFTER 12/31/71
3. PFC SPECIAL CLASSIFICATION
4. COUNTY FOREST CROP
5. MFL OPEN ENTERED AFTER 2004
6. MFL CLOSED ENTERED AFTER 2004
7. MFL OPEN ENTERED BEFORE 2005
8. MFL CLOSED ENTERED BEFORE 2005

1. FEDERAL
2. STATE
3. COUNTY
4. OTHER

EXEMPT FROM GEN.
PROPERTY TAX

TOTAL
ACRES
THIS
LINE

PARCEL NUMBER	SCHOOL DIST.	VOL/PAGE - REG. DEEDS	TOTAL ACRES OF DESC.	ACREAGE & VALUE OF DESCRIPTION SUBJECT TO GENERAL PROPERTY TAX					6. MFL CLOSED ENTERED AFTER 2004 7. MFL OPEN ENTERED BEFORE 2005 8. MFL CLOSED ENTERED BEFORE 2005			EXEMPT FROM GEN. PROPERTY TAX		ACRES THIS LINE
NAME & ADDRESS	SEC. TN. RANGE DESCRIPTION OF PROPERTY	C O D E	ACRES	LAND VALUE	IMPROVEMENT VALUE	TOTAL VALUE	C O D E	ACRES	VALUE	C O D E	ACRES			
23251 0752.0000 07520000 NOAH T RUCKER 1317 22ND AVENUE MONROE, WI, 53566	MONROE SCHOOL DISTRICT 3682 1317 22ND AVE City of Monroe - Not In TID FOSTERS SECOND ADDITION BLOCK 7 N 50.8 FT LOTS 7 & 8	A	0.15	\$16,600	\$262,000	\$278,600						0.15		
23251 0753.0000 07530000 ROBERT J FIELD 2214 13TH STREET MONROE, WI, 53566	MONROE SCHOOL DISTRICT 3682 2214 13TH ST City of Monroe - Not In TID FOSTERS SECOND ADDITION BLOCK 8LOT 1	A	0.26	\$26,400	\$169,800	\$196,200						0.26		
23251 0754.0000 07540000 RICKY BENNETT, THERESA BENNETT 1308 22ND AVENUE MONROE, WI, 53566	MONROE SCHOOL DISTRICT 3682 1308 22ND AVE City of Monroe - Not In TID FOSTERS SECOND ADDITION BLOCK 8LOT 2 EXC 10 FT OFF S END & EXC N 62 FT OF	A	0.13	\$13,600	\$165,800	\$179,400						0.13		
23251 0754.1000 07541000 Deborah Myers 1302 22nd Ave Monroe, WI, 53566	MONROE SCHOOL DISTRICT 3682 1302 22ND AVE City of Monroe - Not In TID FOSTERS SECOND ADDITION BLOCK 8N 62 FT LOT 2	A	0.12	\$12,600	\$192,400	\$205,000						0.12		

YEAR 2025	State No.
--------------	-----------

ASSESSMENT ROLL FOR MONROE Green COUNTY

KEY TO
CODES

1.A - RESIDENTIAL
2.B - COMMERCIAL
3.C - MANUFACTURING
4.D - AGRICULTURAL

5.E - UNDEVELOPED
5m - AGRICULTURAL FOREST
6.F - PRODUCTIVE FOREST LANDS
7.G - OTHER

1. PFC REG. ENTERED BEFORE 1/1/72
2. PFC REG. ENTERED AFTER 12/31/71
3. PFC SPECIAL CLASSIFICATION
4. COUNTY FOREST CROP
5. MFL OPEN ENTERED AFTER 2004
6. MFL CLOSED ENTERED AFTER 2004
7. MFL OPEN ENTERED BEFORE 2005
8. MFL CLOSED ENTERED BEFORE 2005

1. FEDERAL
2. STATE
3. COUNTY
4. OTHER

EXEMPT FROM GEN.
PROPERTY TAX

TOTAL
ACRES
THIS
LINE

PARCEL NUMBER	SCHOOL DIST.	VOL/PAGE - REG. DEEDS	TOTAL ACRES OF DESC.	ACREAGE & VALUE OF DESCRIPTION SUBJECT TO GENERAL PROPERTY TAX					6. MFL CLOSED ENTERED AFTER 2004 7. MFL OPEN ENTERED BEFORE 2005 8. MFL CLOSED ENTERED BEFORE 2005			EXEMPT FROM GEN. PROPERTY TAX		ACRES THIS LINE
NAME & ADDRESS		SEC. TN. RANGE DESCRIPTION OF PROPERTY	C O D E	ACRES	LAND VALUE	IMPROVEMENT VALUE	TOTAL VALUE	C O D E	ACRES	VALUE	C O D E	ACRES		
23251 0755.0000 07550000 ALLAN BLOOD 608 25TH AVENUE MONROE, WI, 53566	MONROE SCHOOL DISTRICT 3682	1316 22ND AVE City of Monroe - Not In TID FOSTERS SECOND ADDITION BLOCK 8LOT 3 & 10 FT WIDE OFF S END OF LOT 2 EXC COM SW COR LOT 3 TH N 80 FT TH E 81 FT TH S 80 FT TH W 81 FT TO POB	A	0.13	\$13,800	\$164,500	\$178,300						0.13	
23251 0756.0000 07560000 DONNA BAHLER 2203 14TH STREET MONROE, WI, 53566	MONROE SCHOOL DISTRICT 3682	2203 14TH ST City of Monroe - Not In TID FOSTERS SECOND ADDITION BLOCK 8 S 80 FT LOT 3	A	0.15	\$16,200	\$83,700	\$99,900						0.15	
23251 0757.0000 07570000 STEPHEN G SAWDEY 2209 14TH STREET MONROE, WI, 53566	MONROE SCHOOL DISTRICT 3682	2209 14TH ST City of Monroe - Not In TID FOSTERS SECOND ADDITION BLOCK 8W 45 FT LOT 4	A	0.14	\$15,500	\$123,400	\$138,900						0.14	
23251 0758.0000 07580000 MARILYN A ZENTNER 2215 14TH STREET MONROE, WI, 53566	MONROE SCHOOL DISTRICT 3682	2215 14TH ST City of Monroe - Not In TID FOSTERS SECOND ADDITION BLOCK 8E 41 FT LOT 4 UNPLATTED STRIP BETW LOT 4 & OUTLOT 118	A	0.14	\$15,500	\$134,200	\$149,700						0.14	

YEAR
2025

State No.

ASSESSMENT ROLL FOR MONROE Green COUNTYKEY TO
CODES1.A - RESIDENTIAL
2.B - COMMERCIAL
3.C - MANUFACTURING
4.D - AGRICULTURAL5. **E** - UNDEVELOPED
5**m** - AGRICULTURAL FOREST
6. **F** - PRODUCTIVE FOREST LANDS
7. **G** - OTHER1. PFC REG. ENTERED BEFORE 1/1/72
2. PFC REG. ENTERED AFTER 12/31/71
3. PFC SPECIAL CLASSIFICATION
4. COUNTY FOREST CROP
5. MFL OPEN ENTERED AFTER 2004
6. MFL CLOSED ENTERED AFTER 2004
7. MFL OPEN ENTERED BEFORE 2005
8. MFL CLOSED ENTERED BEFORE 20051. FEDERAL
2. STATE
3. COUNTY
4. OTHEREXEMPT FROM GEN.
PROPERTY TAX**TOTAL
ACRES
THIS
LINE**

PARCEL NUMBER	SCHOOL DIST.	VOL/PAGE - REG. DEEDS	TOTAL ACRES OF DESC.	ACREAGE & VALUE OF DESCRIPTION SUBJECT TO GENERAL PROPERTY TAX					6. MFL CLOSED ENTERED AFTER 2004 7. MFL OPEN ENTERED BEFORE 2005 8. MFL CLOSED ENTERED BEFORE 2005			EXEMPT FROM GEN. PROPERTY TAX		ACRES THIS LINE
NAME & ADDRESS	SEC. TN. RANGE DESCRIPTION OF PROPERTY	C O D E	ACRES	LAND VALUE	IMPROVEMENT VALUE	TOTAL VALUE	C O D E	ACRES	VALUE	C O D E	ACRES			
23251 0759.0000 07590000 MICHAEL T FIELD 2214 14TH STREET MONROE, WI, 53566	MONROE SCHOOL DISTRICT 3682 2214 14TH ST City of Monroe - Not In TID FOSTERS SECOND ADDITION BLOCK 9LOT 1 UNPLATTED STRIP LYG BETW LOT 1 & OUTLOT 119	A	0.29	\$27,600	\$164,300	\$191,900						0.29		
23251 0760.0000 07600000 Sean Gerber 1709 Barberry Road Stoughton, WI, 53589	MONROE SCHOOL DISTRICT 3682 1404 22ND AVE City of Monroe - Not In TID FOSTERS SECOND ADDITION BLOCK 9LOT 2 EXC S 18 FT	A	0.22	\$23,700	\$189,800	\$213,500						0.22		
23251 0761.0000 07610000 Marie Perry 1414 22nd Avenue Monroe, WI, 53566	MONROE SCHOOL DISTRICT 3682 1414 22ND AVE City of Monroe - Not In TID FOSTERS SECOND ADDITION BLOCK 9 N 58 FT LOT 3; N 58 FT OF W 22 FT LOT 4; S 18 FT LOT 2	A	0.18	\$19,600	\$258,300	\$277,900						0.18		
23251 0762.0000 07620000 ROY G VETTERLI 2203 15TH STREET MONROE, WI, 53566	MONROE SCHOOL DISTRICT 3682 2203 15TH ST City of Monroe - Not In TID FOSTERS SECOND ADDITION BLOCK 9LOTS 3 & 4 EXC E 60 FT LOT 4 & N 58 FT LOTS 3 & 4	A	0.18	\$19,300	\$167,100	\$186,400						0.18		

YEAR 2025	State No.
--------------	-----------

ASSESSMENT ROLL FOR MONROE Green COUNTY

KEY TO
CODES

1.A - RESIDENTIAL
2.B - COMMERCIAL
3.C - MANUFACTURING
4.D - AGRICULTURAL

5.E - UNDEVELOPED
5m - AGRICULTURAL FOREST
6.F - PRODUCTIVE FOREST LANDS
7.G - OTHER

1. PFC REG. ENTERED BEFORE 1/1/72
2. PFC REG. ENTERED AFTER 12/31/71
3. PFC SPECIAL CLASSIFICATION
4. COUNTY FOREST CROP
5. MFL OPEN ENTERED AFTER 2004
6. MFL CLOSED ENTERED AFTER 2004
7. MFL OPEN ENTERED BEFORE 2005
8. MFL CLOSED ENTERED BEFORE 2005

1. FEDERAL
2. STATE
3. COUNTY
4. OTHER

EXEMPT FROM GEN.
PROPERTY TAX

TOTAL
ACRES
THIS
LINE

PARCEL NUMBER	SCHOOL DIST.	VOL/PAGE - REG. DEEDS	TOTAL ACRES OF DESC.	ACREAGE & VALUE OF DESCRIPTION SUBJECT TO GENERAL PROPERTY TAX						6. MFL CLOSED ENTERED AFTER 2004 7. MFL OPEN ENTERED BEFORE 2005 8. MFL CLOSED ENTERED BEFORE 2005			EXEMPT FROM GEN. PROPERTY TAX		ACRES THIS LINE
NAME & ADDRESS		SEC. TN. RANGE DESCRIPTION OF PROPERTY	C O D E	ACRES	LAND VALUE	IMPROVEMENT VALUE	TOTAL VALUE	C O D E	ACRES	VALUE	C O D E	ACRES			
23251 0763.0000 07630000 Lori Stongle 2215 15th Street Monroe, WI, 53566	MONROE SCHOOL DISTRICT 3682	2215 15TH ST City of Monroe - Not In TID FOSTERS SECOND ADDITION BLOCK 9E 60 FT LOT 4 UNPLATTED 7 FT STRIP LYG BETW LOT 4 & OL 119 ON E SD	A	0.34	\$29,700	\$129,500	\$159,200						0.34		
23251 0764.0000 07640000 MICHAEL A & BETH A FIGI TTEES FIGI LIVING TRUST 2100 10TH AVENUE MONROE, WI, 53566	MONROE SCHOOL DISTRICT 3682	1403 22ND AVE City of Monroe - Not In TID FOSTERS SECOND ADDITION BLOCK 10N 67.5 FT LOT 1 N 67.5 FT OF E 15 FT LOT 2	A	0.13	\$13,600	\$167,100	\$180,700						0.13		
23251 0765.0000 07650000 JAMES D RUSTON II 1411 22ND AVENUE MONROE, WI, 53566	MONROE SCHOOL DISTRICT 3682	1411 22ND AVE City of Monroe - Not In TID FOSTER'S SECOND ADDITION BLOCK 10S 1/2 LOT 1 AND S 1/2 OF E 15 FT LOT 2	A	0.12	\$13,400	\$188,800	\$202,200						0.12		
23251 0766.0000 07660000 JESSIE L SCHMID 2114 14TH STREET MONROE, WI, 53566	MONROE SCHOOL DISTRICT 3682	2114 14TH ST City of Monroe - Not In TID FOSTERS SECOND ADDITION BLOCK 10W 50 FT LOT 2 E 5 FT LOT 3	A	0.17	\$18,600	\$139,800	\$158,400						0.17		

YEAR 2025	State No.
--------------	-----------

ASSESSMENT ROLL FOR MONROE Green COUNTY

KEY TO
CODES

1.A - RESIDENTIAL
2.B - COMMERCIAL
3.C - MANUFACTURING
4.D - AGRICULTURAL

5.E - UNDEVELOPED
5m - AGRICULTURAL FOREST
6.F - PRODUCTIVE FOREST LANDS
7.G - OTHER

1. PFC REG. ENTERED BEFORE 1/1/72
2. PFC REG. ENTERED AFTER 12/31/71
3. PFC SPECIAL CLASSIFICATION
4. COUNTY FOREST CROP
5. MFL OPEN ENTERED AFTER 2004
6. MFL CLOSED ENTERED AFTER 2004
7. MFL OPEN ENTERED BEFORE 2005
8. MFL CLOSED ENTERED BEFORE 2005

1. FEDERAL
2. STATE
3. COUNTY
4. OTHER

EXEMPT FROM GEN.
PROPERTY TAX

TOTAL
ACRES
THIS
LINE

PARCEL NUMBER	SCHOOL DIST.	VOL/PAGE - REG. DEEDS	TOTAL ACRES OF DESC.	ACREAGE & VALUE OF DESCRIPTION SUBJECT TO GENERAL PROPERTY TAX					6. MFL CLOSED ENTERED AFTER 2004 7. MFL OPEN ENTERED BEFORE 2005 8. MFL CLOSED ENTERED BEFORE 2005			EXEMPT FROM GEN. PROPERTY TAX		ACRES THIS LINE
NAME & ADDRESS	SEC. TN. RANGE DESCRIPTION OF PROPERTY	C O D E	ACRES	LAND VALUE	IMPROVEMENT VALUE	TOTAL VALUE	C O D E	ACRES	VALUE	C O D E	ACRES			
23251 0767.0000 07670000 WICKI A MILLER-SHARE 2110 14TH STREET MONROE, WI, 53566	MONROE SCHOOL DISTRICT 3682 2110 14TH ST City of Monroe - Not In TID FOSTERS SECOND ADDITION BLOCK 10W 55 FT OF E 60 FT LOT 3	A	0.17	\$18,600	\$210,000	\$228,600						0.17		
23251 0768.0000 07680000 RANDALL J IVERSON, JUNE F IVERSON 2102 14TH STREET MONROE, WI, 53566	MONROE SCHOOL DISTRICT 3682 2102 14TH ST City of Monroe - Not In TID FOSTERS SECOND ADDITION BLOCK 10W 5 FT LOT 3 & LOT 4	A	0.22	\$23,600	\$223,500	\$247,100						0.22		
23251 0769.0000 07690000 Kristina Marie Parlatore 1416 21st Avenue Monroe, Wisconsin, 53566	MONROE SCHOOL DISTRICT 3682 1416 21ST AVE City of Monroe - Not In TID FOSTERS SECOND ADDITION BLOCK 10N 1/2 LOTS 5 & 6	A	0.20	\$22,100	\$137,000	\$159,100						0.20		
23251 0770.0000 07700000 Michael Mayer N597 Hwy 69 Monroe, WI, 53566	MONROE SCHOOL DISTRICT 3682 2103 15TH ST City of Monroe - Not In TID FOSTERS SECOND ADDITION BLOCK 10S 1/2 OF LOTS 5 & 6	A	0.20	\$22,100	\$180,200	\$202,300						0.20		

YEAR 2025	State No.
--------------	-----------

ASSESSMENT ROLL FOR MONROE Green COUNTY

KEY TO
CODES

1.A - RESIDENTIAL
2.B - COMMERCIAL
3.C - MANUFACTURING
4.D - AGRICULTURAL

5.E - UNDEVELOPED
5m - AGRICULTURAL FOREST
6.F - PRODUCTIVE FOREST LANDS
7.G - OTHER

1. PFC REG. ENTERED BEFORE 1/1/72
2. PFC REG. ENTERED AFTER 12/31/71
3. PFC SPECIAL CLASSIFICATION
4. COUNTY FOREST CROP
5. MFL OPEN ENTERED AFTER 2004
6. MFL CLOSED ENTERED AFTER 2004
7. MFL OPEN ENTERED BEFORE 2005
8. MFL CLOSED ENTERED BEFORE 2005

1. FEDERAL
2. STATE
3. COUNTY
4. OTHER

EXEMPT FROM GEN.
PROPERTY TAX

TOTAL
ACRES
THIS
LINE

PARCEL NUMBER	SCHOOL DIST.	VOL/PAGE - REG. DEEDS	TOTAL ACRES OF DESC.	ACREAGE & VALUE OF DESCRIPTION SUBJECT TO GENERAL PROPERTY TAX					6. MFL CLOSED ENTERED AFTER 2004 7. MFL OPEN ENTERED BEFORE 2005 8. MFL CLOSED ENTERED BEFORE 2005			EXEMPT FROM GEN. PROPERTY TAX		ACRES THIS LINE
NAME & ADDRESS	SEC. TN. RANGE DESCRIPTION OF PROPERTY	C O D E	ACRES	LAND VALUE	IMPROVEMENT VALUE	TOTAL VALUE	C O D E	ACRES	VALUE	C O D E	ACRES			
23251 0771.0000 07710000 DAVID D SPRINGER 1421 22ND AVENUE MONROE, WI, 53566	MONROE SCHOOL DISTRICT 3682 1421 22ND AVE City of Monroe - Not In TID FOSTER'S SECOND ADDITION BLOCK 10LOTS 7 & 8	A	0.40	\$32,600	\$287,700	\$320,300						0.40		
23251 0772.0000 07720000 WILLIAM C KILIAN & JILL A KILIAN 2020 14th St Monroe, WI, 53566	MONROE SCHOOL DISTRICT 3682 2020 14TH ST City of Monroe - Not In TID FOSTERS SECOND ADDITION BLOCK 11N 110 FT LOT 1 E 8 FT X N 80 FT LOT 2 IN NE COR	A	0.17	\$18,300	\$136,500	\$154,800						0.17		
23251 0773.0000 07730000 LAURA J SLUSSER 2014 14TH STREET MONROE, WI, 53566	MONROE SCHOOL DISTRICT 3682 2014 14TH ST City of Monroe - Not In TID FOSTERS SECOND ADDITION BLOCK 11LOT 2 EXC E 8 FT X 80 FT IN NE COR	A	0.18	\$19,200	\$95,000	\$114,200						0.18		
23251 0774.0000 07740000 JOSEPH P PETERS 2008 14TH STREET MONROE, WI, 53566	MONROE SCHOOL DISTRICT 3682 2008 14TH ST City of Monroe - Not In TID FOSTERS SECOND ADDITION BLOCK 11LOT 3 EXC W 7 FT	A	0.18	\$19,600	\$189,200	\$208,800						0.18		

YEAR 2025	State No.
--------------	-----------

ASSESSMENT ROLL FOR MONROE Green COUNTY

KEY TO
CODES

1.A - RESIDENTIAL
2.B - COMMERCIAL
3.C - MANUFACTURING
4.D - AGRICULTURAL

5.E - UNDEVELOPED
5m - AGRICULTURAL FOREST
6.F - PRODUCTIVE FOREST LANDS
7.G - OTHER

1. PFC REG. ENTERED BEFORE 1/1/72
2. PFC REG. ENTERED AFTER 12/31/71
3. PFC SPECIAL CLASSIFICATION
4. COUNTY FOREST CROP
5. MFL OPEN ENTERED AFTER 2004
6. MFL CLOSED ENTERED AFTER 2004
7. MFL OPEN ENTERED BEFORE 2005
8. MFL CLOSED ENTERED BEFORE 2005

1. FEDERAL
2. STATE
3. COUNTY
4. OTHER

EXEMPT FROM GEN.
PROPERTY TAX

TOTAL
ACRES
THIS
LINE

PARCEL NUMBER	SCHOOL DIST.	VOL/PAGE - REG. DEEDS	TOTAL ACRES OF DESC.	ACREAGE & VALUE OF DESCRIPTION SUBJECT TO GENERAL PROPERTY TAX					6. MFL CLOSED ENTERED AFTER 2004 7. MFL OPEN ENTERED BEFORE 2005 8. MFL CLOSED ENTERED BEFORE 2005			EXEMPT FROM GEN. PROPERTY TAX		ACRES THIS LINE
NAME & ADDRESS		SEC. TN. RANGE DESCRIPTION OF PROPERTY		C O D E	ACRES	LAND VALUE	IMPROVEMENT VALUE	TOTAL VALUE	C O D E	ACRES	VALUE	C O D E	ACRES	
23251 0775.0000 07750000	MONROE SCHOOL DISTRICT 3682	2004 14TH ST City of Monroe - Not In TID FOSTERS SECOND ADDITION BLOCK 11LOT 4 & W 7 FT LOT 3	A	0.22	\$24,300	\$108,100	\$132,400							0.22
KLARER MICHAEL E REVOCABLE TRUST 1760 14TH STREET MONROE, WI, 53566														
23251 0776.0000 07760000	MONROE SCHOOL DISTRICT 3682	1745 15TH ST City of Monroe - Not In TID FOSTERS SECOND ADDITION BLOCK 11LOT 5, LOT 6, LOT 7 EXEMPT										X5	0.60	0.60
ST CLARE OF ASSISI CONGREGATION GC INC 1760 14TH STREET MONROE, WI, 53566														
23251 0778.0000 07780000	MONROE SCHOOL DISTRICT 3682	1413 21ST AVE City of Monroe - Not In TID FOSTERS SECOND ADDITION BLOCK 11LOT 8 EXC S 80 FT; S 25 FT LOT 1	A	0.12	\$13,000	\$126,200	\$139,200							0.12
DEE DEE L SEFFROOD PO BOX 731 MONROE, WI, 53566-0731														
23251 0779.0000 07790000	MONROE SCHOOL DISTRICT 3682	2023 15TH ST City of Monroe - Not In TID FOSTERS SECOND ADDITION BLOCK 11S 80 FT OF LOT 8	A	0.12	\$13,000	\$157,300	\$170,300							0.12
NEWTON A KEENEN 2023 15TH STREET MONROE, WI, 53566														

YEAR
2025

State No.

ASSESSMENT ROLL FOR MONROE Green COUNTYKEY TO
CODES1.A - RESIDENTIAL
2.B - COMMERCIAL
3.C - MANUFACTURING
4.D - AGRICULTURAL5. **E** - UNDEVELOPED
5**m** - AGRICULTURAL FOREST
6. **F** - PRODUCTIVE FOREST LANDS
7. **G** - OTHER1. PFC REG. ENTERED BEFORE 1/1/72
2. PFC REG. ENTERED AFTER 12/31/71
3. PFC SPECIAL CLASSIFICATION
4. COUNTY FOREST CROP
5. MFL OPEN ENTERED AFTER 2004
6. MFL CLOSED ENTERED AFTER 2004
7. MFL OPEN ENTERED BEFORE 2005
8. MFL CLOSED ENTERED BEFORE 20051. FEDERAL
2. STATE
3. COUNTY
4. OTHEREXEMPT FROM GEN.
PROPERTY TAX**TOTAL
ACRES
THIS
LINE**

PARCEL NUMBER	SCHOOL DIST.	VOL/PAGE - REG. DEEDS	TOTAL ACRES OF DESC.	ACREAGE & VALUE OF DESCRIPTION SUBJECT TO GENERAL PROPERTY TAX						6. MFL CLOSED ENTERED AFTER 2004 7. MFL OPEN ENTERED BEFORE 2005 8. MFL CLOSED ENTERED BEFORE 2005		EXEMPT FROM GEN. PROPERTY TAX		ACRES THIS LINE
NAME & ADDRESS	SEC. TN. RANGE DESCRIPTION OF PROPERTY	C O D E	ACRES	LAND VALUE	IMPROVEMENT VALUE	TOTAL VALUE	C O D E	ACRES	VALUE	C O D E	ACRES			
23251 0780.1000 07801000 ST CLARE OF ASSISI CONGREGATION GC INC 1760 14TH STREET MONROE, WI, 53566	MONROE SCHOOL DISTRICT 3682 1760 14TH ST City of Monroe - Not In TID CSM 5163 (V24-P182) LOT 1 BNG LOTS 1 - 4,13 & 14; E 50 FT OF LOT 12 IN BLK 12 FOSTER'S 2ND ADDITION (EXEMPT)									X5	1.37	1.37		
23251 0782.0000 07820000 ST JOHNS UNITED CHURCH OF CHRIST 1724 14TH STREET MONROE, WI, 53566	MONROE SCHOOL DISTRICT 3682 Exempt City of Monroe - Not In TID FOSTERS II BLOCK 12 LOT 5 EXEMPT									X5	0.20	0.20		
23251 0783.0000 07830000 ST JOHNS UNITED CHURCH OF CHRIST 1724 14TH STREET MONROE, WI, 53566	MONROE SCHOOL DISTRICT 3682 Exempt City of Monroe - Not In TID FOSTERS II BLOCK 12 LOT 6 EXEMPT									X5	0.20	0.20		
23251 0784.0000 07840000 ST JOHNS UNITED CHURCH OF CHRIST 1728 14TH ST MONROE, WI, 53566	MONROE SCHOOL DISTRICT 3682 1728 14TH ST City of Monroe - Not In TID FOSTERS SECOND ADDITION BLOCK 12LOT 7 EXEMPT									X5	0.26	0.26		

YEAR
2025

State No.

ASSESSMENT ROLL FOR MONROE Green COUNTYKEY TO
CODES1.A - RESIDENTIAL
2.B - COMMERCIAL
3.C - MANUFACTURING
4.D - AGRICULTURAL5. **E** - UNDEVELOPED
5**m** - AGRICULTURAL FOREST
6. **F** - PRODUCTIVE FOREST LANDS
7. **G** - OTHER1. PFC REG. ENTERED BEFORE 1/1/72
2. PFC REG. ENTERED AFTER 12/31/71
3. PFC SPECIAL CLASSIFICATION
4. COUNTY FOREST CROP
5. MFL OPEN ENTERED AFTER 2004
6. MFL CLOSED ENTERED AFTER 2004
7. MFL OPEN ENTERED BEFORE 2005
8. MFL CLOSED ENTERED BEFORE 20051. FEDERAL
2. STATE
3. COUNTY
4. OTHEREXEMPT FROM GEN.
PROPERTY TAX**TOTAL
ACRES
THIS
LINE**

PARCEL NUMBER	SCHOOL DIST.	VOL/PAGE - REG. DEEDS	TOTAL ACRES OF DESC.	ACREAGE & VALUE OF DESCRIPTION SUBJECT TO GENERAL PROPERTY TAX						6. MFL CLOSED ENTERED AFTER 2004 7. MFL OPEN ENTERED BEFORE 2005 8. MFL CLOSED ENTERED BEFORE 2005		EXEMPT FROM GEN. PROPERTY TAX		ACRES THIS LINE
NAME & ADDRESS	SEC. TN. RANGE DESCRIPTION OF PROPERTY	C O D E	ACRES	LAND VALUE	IMPROVEMENT VALUE	TOTAL VALUE	C O D E	ACRES	VALUE	C O D E	ACRES			
23251 0785.0000 07850000 ST JOHNS UNITED CHURCH OF CHRIST 1724 14TH ST MONROE, WI, 53566	MONROE SCHOOL DISTRICT 3682 1725 15TH ST City of Monroe - Not In TID FOSTERS SECOND ADDITION BLOCK 12W 19 FT LOT 8 & E 9 FT LOTS 2 & 3 RATTANS UNPLATTED STRIP LYG BETW FOSTERS 11 & RATTANS EXEMPT									X5	0.12	0.12		
23251 0786.0000 07860000 ST JOHNS UNITED CHURCH OF CHRIST 1729 15TH ST MONROE, WI, 53566	MONROE SCHOOL DISTRICT 3682 1729 15th St City of Monroe - Not In TID FOSTERS II BLOCK 12 1729 15TH STREET E 65 FT LOT 8 EXEMPT									X5	0.20	0.20		
23251 0787.0000 07870000 ST JOHNS UNITED CHURCH OF CHRIST 1724 14TH STREET MONROE, WI, 53566	MONROE SCHOOL DISTRICT 3682 Exempt City of Monroe - Not In TID FOSTERS II BLOCK 12 LOT 9 EXEMPT									X5	0.20	0.20		
23251 0788.0000 07880000 CARISSA V BROOKS 1743 15TH STREET MONROE, WI, 53566	MONROE SCHOOL DISTRICT 3682 1743 15TH ST City of Monroe - Not In TID FOSTERS SECOND ADDITION BLOCK 12LOT 10	A	0.20	\$21,900	\$223,900	\$245,800						0.20		

YEAR 2025	State No.
--------------	-----------

ASSESSMENT ROLL FOR MONROE Green COUNTY

KEY TO
CODES

1.A - RESIDENTIAL
2.B - COMMERCIAL
3.C - MANUFACTURING
4.D - AGRICULTURAL

5.E - UNDEVELOPED
5m - AGRICULTURAL FOREST
6.F - PRODUCTIVE FOREST LANDS
7.G - OTHER

1. PFC REG. ENTERED BEFORE 1/1/72
2. PFC REG. ENTERED AFTER 12/31/71
3. PFC SPECIAL CLASSIFICATION
4. COUNTY FOREST CROP
5. MFL OPEN ENTERED AFTER 2004
6. MFL CLOSED ENTERED AFTER 2004
7. MFL OPEN ENTERED BEFORE 2005
8. MFL CLOSED ENTERED BEFORE 2005

1. FEDERAL
2. STATE
3. COUNTY
4. OTHER

EXEMPT FROM GEN.
PROPERTY TAX

TOTAL
ACRES
THIS
LINE

PARCEL NUMBER	SCHOOL DIST.	VOL/PAGE - REG. DEEDS	TOTAL ACRES OF DESC.	ACREAGE & VALUE OF DESCRIPTION SUBJECT TO GENERAL PROPERTY TAX						6. MFL CLOSED ENTERED AFTER 2004 7. MFL OPEN ENTERED BEFORE 2005 8. MFL CLOSED ENTERED BEFORE 2005			EXEMPT FROM GEN. PROPERTY TAX		ACRES THIS LINE
NAME & ADDRESS		SEC. TN. RANGE DESCRIPTION OF PROPERTY		C O D E	ACRES	LAND VALUE	IMPROVEMENT VALUE	TOTAL VALUE	C O D E	ACRES	VALUE	C O D E	ACRES		
923	23251 0789.0000 07890000	MONROE SCHOOL DISTRICT 3682	1745 15TH ST City of Monroe - Not In TID FOSTERS SECOND ADDITION BLOCK 12W 32 FT LOT 11 EXEMPT									X5	0.10	0.10	
	ST VICTOR CONGREGATION INC 1760 14th St Monroe, WI, 53566														
924	23251 0790.0000 07900000	MONROE SCHOOL DISTRICT 3682	1747 15TH ST City of Monroe - Not In TID FOSTERS SECOND ADDITION BLOCK 12 W 15 FT LOT 12 & E 33 FT LOT 11	A	0.15	\$16,200	\$166,400	\$182,600						0.15	
	Tonya Briggs LLC N4637 State Road 59 Monroe, WI, 53566														
925	23251 0794.0000 07940000	MONROE SCHOOL DISTRICT 3682	1766 15TH ST City of Monroe - Not In TID FOSTERS SECOND ADDITION BLOCK 13LOT 1, EXC S 55 FT THEREOF	A	0.12	\$15,600	\$193,400	\$209,000						0.12	
	Jennifer Pfarr, Jay T Pfarr 1766 15th Street Monroe, WI, 53566														
926	23251 0795.0000 07950000	MONROE SCHOOL DISTRICT 3682	1511 20TH AVE City of Monroe - Not In TID FOSTERS SECOND ADDITION BLOCK 13S 55 FT LOT 1; N 2 FT OF E 5 FT LOT 13; N 2 FT LOT 14; ALSO S 30 FT OF E 43.2 FT LOT 2	A	0.09	\$12,000	\$167,800	\$179,800						0.09	
	JUANSONJA D BELL 1511 20TH AVENUE MONROE, WI, 53566														

YEAR 2025	State No.
--------------	-----------

ASSESSMENT ROLL FOR MONROE Green COUNTY

KEY TO
CODES

1.A - RESIDENTIAL
2.B - COMMERCIAL
3.C - MANUFACTURING
4.D - AGRICULTURAL

5.E - UNDEVELOPED
5m - AGRICULTURAL FOREST
6.F - PRODUCTIVE FOREST LANDS
7.G - OTHER

1. PFC REG. ENTERED BEFORE 1/1/72
2. PFC REG. ENTERED AFTER 12/31/71
3. PFC SPECIAL CLASSIFICATION
4. COUNTY FOREST CROP
5. MFL OPEN ENTERED AFTER 2004
6. MFL CLOSED ENTERED AFTER 2004
7. MFL OPEN ENTERED BEFORE 2005
8. MFL CLOSED ENTERED BEFORE 2005

1. FEDERAL
2. STATE
3. COUNTY
4. OTHER

EXEMPT FROM GEN.
PROPERTY TAX

TOTAL
ACRES
THIS
LINE

PARCEL NUMBER	SCHOOL DIST.	VOL/PAGE - REG. DEEDS	TOTAL ACRES OF DESC.	ACREAGE & VALUE OF DESCRIPTION SUBJECT TO GENERAL PROPERTY TAX					6. MFL CLOSED ENTERED AFTER 2004 7. MFL OPEN ENTERED BEFORE 2005 8. MFL CLOSED ENTERED BEFORE 2005			EXEMPT FROM GEN. PROPERTY TAX		ACRES THIS LINE	
				NAME & ADDRESS	SEC. TN. RANGE DESCRIPTION OF PROPERTY	C O D E	ACRES	LAND VALUE	IMPROVEMENT VALUE	TOTAL VALUE	C O D E	ACRES	VALUE		C O D E
927	23251 0796.0000 07960000	MONROE SCHOOL DISTRICT 3682	1758 15TH ST City of Monroe - Not In TID FOSTERS SECOND ADDITION BLOCK 13LOT 2, EXC S 30 FT OF E 43.2 FT	A	0.20	\$26,300	\$104,600	\$130,900							0.20
	WALTER A WYMAN, KEITH A WYMAN 1758 15TH STREET MONROE, WI, 53566														
928	23251 0797.0000 07970000	MONROE SCHOOL DISTRICT 3682	1748 15TH ST City of Monroe - Not In TID FOSTERS SECOND ADDITION BLOCK 13LOT 3	A	0.20	\$26,300	\$149,700	\$176,000							0.20
	Adam Grunder, Gabrielle Gondek 1748 15th Street Monroe, WI, 53566														
929	23251 0798.0000 07980000	MONROE SCHOOL DISTRICT 3682	1740 15TH ST City of Monroe - Not In TID FOSTERS SECOND ADDITION BLOCK 13LOT 4 & E 8 FT OF LOT 5	A	0.23	\$29,600	\$125,400	\$155,000							0.23
	NatMadLil Investments LLC 521 6th Street Monroe, WI, 53566														
930	23251 0799.0000 07990000	MONROE SCHOOL DISTRICT 3682	1736 15TH ST City of Monroe - Not In TID FOSTER'S SECOND ADDITION BLOCK 13COM 8 FT W OF SW COR L4 TH N 135 TH W 70 FT THE S 135 FT TH E 70 TO POB	A	0.21	\$27,300	\$122,700	\$150,000							0.21
	Benchmark Ventures Inc 2438 5th ST Monroe, WI, 53566														

YEAR 2025	State No.
--------------	-----------

ASSESSMENT ROLL FOR MONROE Green COUNTY

KEY TO
CODES

1.A - RESIDENTIAL
2.B - COMMERCIAL
3.C - MANUFACTURING
4.D - AGRICULTURAL

5.E - UNDEVELOPED
5m - AGRICULTURAL FOREST
6.F - PRODUCTIVE FOREST LANDS
7.G - OTHER

1. PFC REG. ENTERED BEFORE 1/1/72
2. PFC REG. ENTERED AFTER 12/31/71
3. PFC SPECIAL CLASSIFICATION
4. COUNTY FOREST CROP
5. MFL OPEN ENTERED AFTER 2004
6. MFL CLOSED ENTERED AFTER 2004
7. MFL OPEN ENTERED BEFORE 2005
8. MFL CLOSED ENTERED BEFORE 2005

1. FEDERAL
2. STATE
3. COUNTY
4. OTHER

EXEMPT FROM GEN.
PROPERTY TAX

TOTAL
ACRES
THIS
LINE

PARCEL NUMBER	SCHOOL DIST.	VOL/PAGE - REG. DEEDS	TOTAL ACRES OF DESC.	ACREAGE & VALUE OF DESCRIPTION SUBJECT TO GENERAL PROPERTY TAX					6. MFL CLOSED ENTERED AFTER 2004 7. MFL OPEN ENTERED BEFORE 2005 8. MFL CLOSED ENTERED BEFORE 2005			EXEMPT FROM GEN. PROPERTY TAX		ACRES THIS LINE
NAME & ADDRESS		SEC. TN. RANGE DESCRIPTION OF PROPERTY	C O D E	ACRES	LAND VALUE	IMPROVEMENT VALUE	TOTAL VALUE	C O D E	ACRES	VALUE	C O D E	ACRES		
23251 0800.0000 08000000 ZOLTAN AKACSOS, MARTA AKACSOS 1732 15TH STREET MONROE, WI, 53566	MONROE SCHOOL DISTRICT 3682	1732 15TH ST City of Monroe - Not In TID FOSTERS SECOND ADDITION BLOCK 13COM NE COR BLOCK 13 TH W 338.75 FT ALG S LN 15TH ST POB TH S 135 FT TH W 65 FT TH N 135 FT TO S LN 15TH ST TH E 65 FT TO POB BNG PRT LOTS 6 & 7	A	0.20	\$26,300	\$201,000	\$227,300						0.20	
23251 0801.0000 08010000 TESSA M HUGHES, NICOLAS S HERFEL 1728 15TH STREET MONROE, WI, 53566	MONROE SCHOOL DISTRICT 3682	1728 15TH ST City of Monroe - Not In TID FOSTER'S SECOND ADDITION BLOCK 13COM 13.75 FT W OF NE COR LOT 7, BLK 13 TH W 66.98 FT TH S 135 FT TH E 66.8 FT TH N POB BNG PT LOT 7 BLK 13	A	0.22	\$28,400	\$230,300	\$258,700						0.22	
23251 0802.0000 08020000 CHRISTOPHER WPWO VESTIN, PAULA LH VESTIN 1729 16TH STREET MONROE, WI, 53566	MONROE SCHOOL DISTRICT 3682	1729 16TH ST City of Monroe - Not In TID FOSTERS SECOND ADDITION BLOCK 13LOT 8; ALSO UNPLATTED STRIP OF LND LYING W OF & ADJN ABV SD LOT & E OF ADJN E LN OF RATTAN'S ADD, PRT OF SE4 OF SW4 SEC 35 T2N R7E	A	0.25	\$30,700	\$189,600	\$220,300						0.25	
23251 0803.0000 08030000 STEINMANN MARK F REV LIVING TRUST N2323 BETHEL ROAD MONROE, WI, 53566	MONROE SCHOOL DISTRICT 3682	1735 16TH ST City of Monroe - Not In TID FOSTERS SECOND ADDITION BLOCK 13LOT 9	A	0.20	\$26,300	\$78,900	\$105,200						0.20	

YEAR 2025	State No.
--------------	-----------

ASSESSMENT ROLL FOR MONROE Green COUNTY

KEY TO
CODES

1.A - RESIDENTIAL
2.B - COMMERCIAL
3.C - MANUFACTURING
4.D - AGRICULTURAL

5.E - UNDEVELOPED
5m - AGRICULTURAL FOREST
6.F - PRODUCTIVE FOREST LANDS
7.G - OTHER

1. PFC REG. ENTERED BEFORE 1/1/72
2. PFC REG. ENTERED AFTER 12/31/71
3. PFC SPECIAL CLASSIFICATION
4. COUNTY FOREST CROP
5. MFL OPEN ENTERED AFTER 2004
6. MFL CLOSED ENTERED AFTER 2004
7. MFL OPEN ENTERED BEFORE 2005
8. MFL CLOSED ENTERED BEFORE 2005

1. FEDERAL
2. STATE
3. COUNTY
4. OTHER

EXEMPT FROM GEN.
PROPERTY TAX

TOTAL
ACRES
THIS
LINE

PARCEL NUMBER	SCHOOL DIST.	VOL/PAGE - REG. DEEDS	TOTAL ACRES OF DESC.	ACREAGE & VALUE OF DESCRIPTION SUBJECT TO GENERAL PROPERTY TAX								EXEMPT FROM GEN. PROPERTY TAX		TOTAL ACRES THIS LINE
NAME & ADDRESS	SEC. TN. RANGE DESCRIPTION OF PROPERTY	C O D E	ACRES	LAND VALUE	IMPROVEMENT VALUE	TOTAL VALUE	C O D E	ACRES	VALUE	C O D E	ACRES			
935 23251 0804.0000 08040000 RAUL A BARRADAS, THERESA A BARRADAS 1745 16TH STREET MONROE, WI, 53566	MONROE SCHOOL DISTRICT 3682 1745 16TH ST City of Monroe - Not In TID FOSTERS SECOND ADDITION BLOCK 13 LOT 10	A	0.20	\$26,300	\$138,600	\$164,900								0.20
936 23251 0805.0000 08050000 Claire Vielleux, Jacob Danzinger 1751 16th Street Monroe, Wisconsin, 53566	MONROE SCHOOL DISTRICT 3682 1751 16TH ST City of Monroe - Not In TID FOSTERS SECOND ADDITION BLOCK 13 LOT 11	A	0.20	\$26,300	\$194,100	\$220,400								0.20
937 23251 0806.0000 08060000 MARC KOHLBAUER, ANGELA KOHLBAUER 1755 16th Street Monroe, WI, 53566	MONROE SCHOOL DISTRICT 3682 1755 16TH ST City of Monroe - Not In TID FOSTERS SECOND ADDITION BLOCK 13 LOT 12	A	0.20	\$26,300	\$163,700	\$190,000								0.20
938 23251 0807.0000 08070000 MARC M KOHLBAUER, ANGELA L KOHLBAUER 1763 16TH STREET MONROE, WI, 53566	MONROE SCHOOL DISTRICT 3682 1763 16TH ST City of Monroe - Not In TID FOSTERS SECOND ADDITION BLOCK 13W 60 FT LOT 13	A	0.19	\$24,300	\$163,800	\$188,100								0.19

YEAR 2025	State No.
--------------	-----------

ASSESSMENT ROLL FOR MONROE Green COUNTY

KEY TO
CODES

1.A - RESIDENTIAL
2.B - COMMERCIAL
3.C - MANUFACTURING
4.D - AGRICULTURAL

5.E - UNDEVELOPED
5m - AGRICULTURAL FOREST
6.F - PRODUCTIVE FOREST LANDS
7.G - OTHER

1. PFC REG. ENTERED BEFORE 1/1/72
2. PFC REG. ENTERED AFTER 12/31/71
3. PFC SPECIAL CLASSIFICATION
4. COUNTY FOREST CROP
5. MFL OPEN ENTERED AFTER 2004
6. MFL CLOSED ENTERED AFTER 2004
7. MFL OPEN ENTERED BEFORE 2005
8. MFL CLOSED ENTERED BEFORE 2005

1. FEDERAL
2. STATE
3. COUNTY
4. OTHER

EXEMPT FROM GEN.
PROPERTY TAX

TOTAL
ACRES
THIS
LINE

PARCEL NUMBER		SCHOOL DIST.	VOL/PAGE - REG. DEEDS	TOTAL ACRES OF DESC.	ACREAGE & VALUE OF DESCRIPTION SUBJECT TO GENERAL PROPERTY TAX						6. MFL CLOSED ENTERED AFTER 2004 7. MFL OPEN ENTERED BEFORE 2005 8. MFL CLOSED ENTERED BEFORE 2005		EXEMPT FROM GEN. PROPERTY TAX		ACRES THIS LINE
NAME & ADDRESS		SEC. TN. RANGE DESCRIPTION OF PROPERTY	C O D E	ACRES	LAND VALUE	IMPROVEMENT VALUE	TOTAL VALUE	C O D E	ACRES	VALUE	C O D E	ACRES			
23251 0808.0000 08080000 MONROE SCHOOL DISTRICT 3682 HENRY DAVID ZIMMERMAN, JANE E ZIMMERMAN 1517 20TH AVENUE MONROE, WI, 53566		1517 20TH AVE City of Monroe - Not In TID FOSTERS SECOND ADDITION BLOCK 13S 52 FT OF N 54 FT OF E 5 FT LOT 13 S 52 FT OF N 54 FT LOT 14	A	0.08	\$9,100	\$122,900	\$132,000						0.08		
23251 0809.0000 08090000 MONROE SCHOOL DISTRICT 3682 JAMIE A LEVERTON, RACHEL J LEVERTON 1769 16TH STREET MONROE, WI, 53566		1769 16TH ST City of Monroe - Not In TID FOSTERS SECOND ADDITION BLOCK 13S 81 FT OF THE FOLLOWING: LOT 14 & E 5 FT IN WIDTH OFF LOT 13	A	0.13	\$17,400	\$182,800	\$200,200						0.13		
23251 0810.0000 08100000 MONROE SCHOOL DISTRICT 3682 NICOLE J WEAVER 2022 15TH STREET MONROE, WI, 53566		2022 15TH ST City of Monroe - Not In TID FOSTERS SECOND ADDITION BLOCK 14 LOT 1 & E 1 FT 9" LOT 2 EXC S 60 FT LOT 1 & EXC COM SE COR LOT 2 W 1 FT 9" N 60 FT E 1 FT 9" S 60 FT TO POB	A	0.11	\$14,900	\$161,900	\$176,800						0.11		
23251 0810.1000 08101000 MONROE SCHOOL DISTRICT 3682 MACAYLA M QUINN 2016 15TH STREET MONROE, WI, 53566		2016 15TH ST City of Monroe - Not In TID FOSTERS SECOND ADDITION BLOCK 14 LOT 2 EXC COM SE COR LOT 2 TH W 19 FT TH N 60 FT TH E 19 FT TH S 60 FT POB & EXC E 1FT 9 IN OF N 75 FT OF LOT 2	A	0.15	\$20,200	\$172,800	\$193,000						0.15		

YEAR
2025

State No.

ASSESSMENT ROLL FOR MONROE Green COUNTYKEY TO
CODES1.A - RESIDENTIAL
2.B - COMMERCIAL
3.C - MANUFACTURING
4.D - AGRICULTURAL5. **E** - UNDEVELOPED
5**m** - AGRICULTURAL FOREST
6. **F** - PRODUCTIVE FOREST LANDS
7. **G** - OTHER1. PFC REG. ENTERED BEFORE 1/1/72
2. PFC REG. ENTERED AFTER 12/31/71
3. PFC SPECIAL CLASSIFICATION
4. COUNTY FOREST CROP
5. MFL OPEN ENTERED AFTER 2004
6. MFL CLOSED ENTERED AFTER 2004
7. MFL OPEN ENTERED BEFORE 2005
8. MFL CLOSED ENTERED BEFORE 20051. FEDERAL
2. STATE
3. COUNTY
4. OTHEREXEMPT FROM GEN.
PROPERTY TAX**TOTAL
ACRES
THIS
LINE**

PARCEL NUMBER	SCHOOL DIST.	VOL/PAGE - REG. DEEDS	TOTAL ACRES OF DESC.	ACREAGE & VALUE OF DESCRIPTION SUBJECT TO GENERAL PROPERTY TAX						6. MFL CLOSED ENTERED AFTER 2004 7. MFL OPEN ENTERED BEFORE 2005 8. MFL CLOSED ENTERED BEFORE 2005		EXEMPT FROM GEN. PROPERTY TAX		ACRES THIS LINE
NAME & ADDRESS	SEC. TN. RANGE DESCRIPTION OF PROPERTY	C O D E	ACRES	LAND VALUE	IMPROVEMENT VALUE	TOTAL VALUE	C O D E	ACRES	VALUE	C O D E	ACRES			
23251 0811.0000 08110000 Bailey Wartenweiler 2011 13th St Monroe, WI, 53566	MONROE SCHOOL DISTRICT 3682 1515 21ST AVE City of Monroe - Not In TID FOSTERS SECOND ADDITION BLOCK 14S 60 FT LOT 1; ALSO COM SE COR LOT 2 TH W 19 FT TH N 60 FT TH E 19 FT TH S 60 FT POB	A	0.12	\$15,800	\$103,800	\$119,600							0.12	
23251 0812.0000 08120000 ST VICTOR CONGREGATION INC 1760 14TH ST MONROE, WI, 53566	MONROE SCHOOL DISTRICT 3682 2006 15th St City of Monroe - Not In TID FOSTERS II ADDITION BLOCK 14 LOT 3 EXEMPT									X5	0.20		0.20	
23251 0813.0000 08130000 ST CLARE OF ASSISI CONGREGATION GC INC 1760 14TH STREET MONROE, WI, 53566	MONROE SCHOOL DISTRICT 3682 2002 15th St City of Monroe - Not In TID FOSTERS SECOND ADDITION BLOCK 14 LOT 4 EXEMPT									X5	0.20		0.20	
23251 0814.0000 08140000 ST CLARE OF ASSISI CONGREGATION GC INC 1760 14TH STREET MONROE, WI, 53566	MONROE SCHOOL DISTRICT 3682 2003 16th St City of Monroe - Not In TID FOSTERS SECOND ADDITION BLOCK 14 LOT 5EXEMPT									X5	0.23		0.23	

YEAR
2025

State No.

ASSESSMENT ROLL FOR MONROE Green COUNTYKEY TO
CODES1.A - RESIDENTIAL
2.B - COMMERCIAL
3.C - MANUFACTURING
4.D - AGRICULTURAL5.E - UNDEVELOPED
5m - AGRICULTURAL FOREST
6.F - PRODUCTIVE FOREST LANDS
7.G - OTHER1. PFC REG. ENTERED BEFORE 1/1/72
2. PFC REG. ENTERED AFTER 12/31/71
3. PFC SPECIAL CLASSIFICATION
4. COUNTY FOREST CROP
5. MFL OPEN ENTERED AFTER 2004
6. MFL CLOSED ENTERED AFTER 2004
7. MFL OPEN ENTERED BEFORE 2005
8. MFL CLOSED ENTERED BEFORE 20051. FEDERAL
2. STATE
3. COUNTY
4. OTHEREXEMPT FROM GEN.
PROPERTY TAX**TOTAL
ACRES
THIS
LINE**

PARCEL NUMBER	SCHOOL DIST.	VOL/PAGE - REG. DEEDS	TOTAL ACRES OF DESC.	ACREAGE & VALUE OF DESCRIPTION SUBJECT TO GENERAL PROPERTY TAX						6. MFL CLOSED ENTERED AFTER 2004 7. MFL OPEN ENTERED BEFORE 2005 8. MFL CLOSED ENTERED BEFORE 2005		EXEMPT FROM GEN. PROPERTY TAX		ACRES THIS LINE
NAME & ADDRESS	SEC. TN. RANGE DESCRIPTION OF PROPERTY	C O D E	ACRES	LAND VALUE	IMPROVEMENT VALUE	TOTAL VALUE	C O D E	ACRES	VALUE	C O D E	ACRES			
23251 0815.0000 08150000 JON A REYNOLDS 2009 16TH STREET MONROE, WI, 53566	MONROE SCHOOL DISTRICT 3682 2009 16TH ST City of Monroe - Not In TID FOSTERS SECOND ADDITION BLOCK 14 LOT 6	A	0.20	\$26,300	\$137,600	\$163,900						0.20		
23251 0816.0000 08160000 STEVE L GRINNELL, LORI J GRINNELL 2015 16TH STREET MONROE, WI, 53566	MONROE SCHOOL DISTRICT 3682 2015 16TH ST City of Monroe - Not In TID FOSTERS SECOND ADDITION BLOCK 14 LOT 7	A	0.20	\$26,300	\$155,700	\$182,000						0.20		
23251 0817.0000 08170000 SCHADA STEVEN & KAREN TRUST 2021 16TH STREET MONROE, WI, 53566	MONROE SCHOOL DISTRICT 3682 2021 16TH ST City of Monroe - Not In TID FOSTER'S SECOND ADDITION BLOCK 14 LOT 8	A	0.20	\$26,300	\$310,700	\$337,000						0.20		
23251 0818.0000 08180000 VICKY L EICHSTADT 2122 15TH STREET MONROE, WI, 53566	MONROE SCHOOL DISTRICT 3682 2122 15TH ST City of Monroe - Not In TID FOSTERS SECOND ADDITION BLOCK 15N 65 FT LOT 1	A	0.10	\$12,700	\$123,500	\$136,200						0.10		

YEAR
2025

State No.

ASSESSMENT ROLL FOR MONROE Green COUNTYKEY TO
CODES1.A - RESIDENTIAL
2.B - COMMERCIAL
3.C - MANUFACTURING
4.D - AGRICULTURAL5. **E** - UNDEVELOPED
5**m** - AGRICULTURAL FOREST
6. **F** - PRODUCTIVE FOREST LANDS
7. **G** - OTHER1. PFC REG. ENTERED BEFORE 1/1/72
2. PFC REG. ENTERED AFTER 12/31/71
3. PFC SPECIAL CLASSIFICATION
4. COUNTY FOREST CROP
5. MFL OPEN ENTERED AFTER 2004
6. MFL CLOSED ENTERED AFTER 2004
7. MFL OPEN ENTERED BEFORE 2005
8. MFL CLOSED ENTERED BEFORE 20051. FEDERAL
2. STATE
3. COUNTY
4. OTHEREXEMPT FROM GEN.
PROPERTY TAX**TOTAL
ACRES
THIS
LINE**

PARCEL NUMBER	SCHOOL DIST.	VOL/PAGE - REG. DEEDS	TOTAL ACRES OF DESC.	ACREAGE & VALUE OF DESCRIPTION SUBJECT TO GENERAL PROPERTY TAX						6. MFL CLOSED ENTERED AFTER 2004 7. MFL OPEN ENTERED BEFORE 2005 8. MFL CLOSED ENTERED BEFORE 2005		EXEMPT FROM GEN. PROPERTY TAX		ACRES THIS LINE
NAME & ADDRESS	SEC. TN. RANGE DESCRIPTION OF PROPERTY	C O D E	ACRES	LAND VALUE	IMPROVEMENT VALUE	TOTAL VALUE	C O D E	ACRES	VALUE	C O D E	ACRES			
23251 0819.0000 08190000 Anne L. Dimopoulos Revocable Living Trust, dated April 30, 2020 1515 22nd Avenue Monroe, WI, 53566	MONROE SCHOOL DISTRICT 3682 1515 22ND AVE City of Monroe - Not In TID FOSTERS SECOND ADDITION BLOCK 15S 70 FT LOT 1 & N 20 FT LOT 8	A	0.13	\$17,600	\$190,800	\$208,400							0.13	
23251 0820.0000 08200000 LANA L DAVIS 2114 15TH STREET MONROE, WI, 53566	MONROE SCHOOL DISTRICT 3682 2114 15TH ST City of Monroe - Not In TID FOSTERS SECOND ADDITION BLOCK 15LOT 2	A	0.20	\$26,300	\$90,600	\$116,900							0.20	
23251 0821.0000 08210000 CASEY O FORD, ASHLEY M FORD 2110 15TH STREET MONROE, WI, 53566	MONROE SCHOOL DISTRICT 3682 2110 15TH ST City of Monroe - Not In TID FOSTERS SECOND ADDITION BLOCK 15E 56.5 FT IN WIDTH OF LOT 3	A	0.17	\$22,700	\$189,600	\$212,300							0.17	
23251 0822.0000 08220000 CURTIS M DICKSON, LINDA G DICKSON 1502 21ST AVENUE MONROE, WI, 53566	MONROE SCHOOL DISTRICT 3682 1502 21ST AVE City of Monroe - Not In TID FOSTERS SECOND ADDITION BLOCK 15COM NW COR LOT 4 TH E 73.5 FT TH S 75 FT TH W 73.5 FT TH N 75 FT POB	A	0.13	\$16,400	\$156,800	\$173,200							0.13	

YEAR 2025	State No.
--------------	-----------

ASSESSMENT ROLL FOR MONROE Green COUNTY

KEY TO
CODES

1.A - RESIDENTIAL
2.B - COMMERCIAL
3.C - MANUFACTURING
4.D - AGRICULTURAL

5.E - UNDEVELOPED
5m - AGRICULTURAL FOREST
6.F - PRODUCTIVE FOREST LANDS
7.G - OTHER

1. PFC REG. ENTERED BEFORE 1/1/72
2. PFC REG. ENTERED AFTER 12/31/71
3. PFC SPECIAL CLASSIFICATION
4. COUNTY FOREST CROP
5. MFL OPEN ENTERED AFTER 2004
6. MFL CLOSED ENTERED AFTER 2004
7. MFL OPEN ENTERED BEFORE 2005
8. MFL CLOSED ENTERED BEFORE 2005

1. FEDERAL
2. STATE
3. COUNTY
4. OTHER

EXEMPT FROM GEN.
PROPERTY TAX

TOTAL
ACRES
THIS
LINE

PARCEL NUMBER	SCHOOL DIST.	VOL/PAGE - REG. DEEDS	TOTAL ACRES OF DESC.	ACREAGE & VALUE OF DESCRIPTION SUBJECT TO GENERAL PROPERTY TAX					6. MFL CLOSED ENTERED AFTER 2004 7. MFL OPEN ENTERED BEFORE 2005 8. MFL CLOSED ENTERED BEFORE 2005			EXEMPT FROM GEN. PROPERTY TAX		ACRES THIS LINE
NAME & ADDRESS	SEC. TN. RANGE DESCRIPTION OF PROPERTY	C O D E	ACRES	LAND VALUE	IMPROVEMENT VALUE	TOTAL VALUE	C O D E	ACRES	VALUE	C O D E	ACRES			
23251 0823.0000 08230000 MARK J BINGER 1514 21ST AVENUE MONROE, WI, 53566	MONROE SCHOOL DISTRICT 3682 1514 21ST AVE City of Monroe - Not In TID FOSTERS SECOND ADDITION BLOCK 15S 60 FT LOT 4 & S 60 FT OF W 8.5 FT LOT 3	A	0.10	\$11,000	\$124,800	\$135,800						0.10		
23251 0824.0000 08240000 BRANDON A BLUM 2103 16TH STREET MONROE, WI, 53566	MONROE SCHOOL DISTRICT 3682 2103 16TH ST City of Monroe - Not In TID FOSTERS SECOND ADDITION BLOCK 15S 70 FT LOT 5	A	0.10	\$13,700	\$120,400	\$134,100						0.10		
23251 0824.1000 08241000 CHARLES KEMPF, JULIE KEMPF 1522 21st Avenue Monroe, WI, 53566	MONROE SCHOOL DISTRICT 3682 1522 21ST AVE City of Monroe - Not In TID FOSTERS SECOND ADDITION BLOCK 15N 65 FT LOT 5	A	0.10	\$12,700	\$237,300	\$250,000						0.10		
23251 0825.0000 08250000 MIKE ALCHUS 15109 Addison LN Woodbridge, WI, 22193	MONROE SCHOOL DISTRICT 3682 2109 16TH ST City of Monroe - Not In TID FOSTERS SECOND ADDITION BLOCK 15LOT 6	A	0.20	\$26,300	\$82,600	\$108,900						0.20		

YEAR
2025

State No.

ASSESSMENT ROLL FOR MONROE Green COUNTYKEY TO
CODES1.A - RESIDENTIAL
2.B - COMMERCIAL
3.C - MANUFACTURING
4.D - AGRICULTURAL5. **E** - UNDEVELOPED
5**m** - AGRICULTURAL FOREST
6. **F** - PRODUCTIVE FOREST LANDS
7. **G** - OTHER1. PFC REG. ENTERED BEFORE 1/1/72
2. PFC REG. ENTERED AFTER 12/31/71
3. PFC SPECIAL CLASSIFICATION
4. COUNTY FOREST CROP
5. MFL OPEN ENTERED AFTER 2004
6. MFL CLOSED ENTERED AFTER 2004
7. MFL OPEN ENTERED BEFORE 2005
8. MFL CLOSED ENTERED BEFORE 20051. FEDERAL
2. STATE
3. COUNTY
4. OTHEREXEMPT FROM GEN.
PROPERTY TAX**TOTAL
ACRES
THIS
LINE**

PARCEL NUMBER	SCHOOL DIST.	VOL/PAGE - REG. DEEDS	TOTAL ACRES OF DESC.	ACREAGE & VALUE OF DESCRIPTION SUBJECT TO GENERAL PROPERTY TAX					6. MFL CLOSED ENTERED AFTER 2004 7. MFL OPEN ENTERED BEFORE 2005 8. MFL CLOSED ENTERED BEFORE 2005			EXEMPT FROM GEN. PROPERTY TAX		ACRES THIS LINE
NAME & ADDRESS	SEC. TN. RANGE DESCRIPTION OF PROPERTY	C O D E	ACRES	LAND VALUE	IMPROVEMENT VALUE	TOTAL VALUE	C O D E	ACRES	VALUE	C O D E	ACRES			
23251 0826.0000 08260000 Nolan Bosetti 2117 16th Street Monroe, WI, 53566	MONROE SCHOOL DISTRICT 3682 2117 16TH ST City of Monroe - Not In TID FOSTERS SECOND ADDITION BLOCK 15LOT 7	A	0.20	\$26,300	\$95,700	\$122,000						0.20		
23251 0827.0000 08270000 ROBERT S WHEAT, MAXINE L WHEAT 2123 16TH STREET MONROE, WI, 53566-2602	MONROE SCHOOL DISTRICT 3682 2123 16TH ST City of Monroe - Not In TID FOSTERS SECOND ADDITION BLOCK 15S 115 FT OF LOT 8	A	0.17	\$22,400	\$414,400	\$436,800						0.17		
23251 0828.0000 08280000 KELLI J VAN DELLEN 2210 15TH STREET MONROE, WI, 53566	MONROE SCHOOL DISTRICT 3682 2210 15TH ST City of Monroe - Not In TID FOSTERS SECOND ADDITION BLOCK 16LOT 1; UNPLATTED STRIP LYG BETWEEN LOT 1 AND GORHAM'S ADDITION	A	0.25	\$31,100	\$221,400	\$252,500						0.25		
23251 0829.0000 08290000 DANIEL J SCHINDLER 2202 15TH STREET MONROE, WI, 53566	MONROE SCHOOL DISTRICT 3682 2202 15TH ST City of Monroe - Not In TID FOSTERS SECOND ADDITION BLOCK 16LOT 2	A	0.25	\$30,900	\$255,700	\$286,600						0.25		

YEAR 2025	State No.
--------------	-----------

ASSESSMENT ROLL FOR MONROE Green COUNTY

KEY TO
CODES

1.A - RESIDENTIAL
2.B - COMMERCIAL
3.C - MANUFACTURING
4.D - AGRICULTURAL

5.E - UNDEVELOPED
5m - AGRICULTURAL FOREST
6.F - PRODUCTIVE FOREST LANDS
7.G - OTHER

1. PFC REG. ENTERED BEFORE 1/1/72
2. PFC REG. ENTERED AFTER 12/31/71
3. PFC SPECIAL CLASSIFICATION
4. COUNTY FOREST CROP
5. MFL OPEN ENTERED AFTER 2004
6. MFL CLOSED ENTERED AFTER 2004
7. MFL OPEN ENTERED BEFORE 2005
8. MFL CLOSED ENTERED BEFORE 2005

1. FEDERAL
2. STATE
3. COUNTY
4. OTHER

EXEMPT FROM GEN.
PROPERTY TAX

TOTAL
ACRES
THIS
LINE

PARCEL NUMBER		SCHOOL DIST.	VOL/PAGE - REG. DEEDS	TOTAL ACRES OF DESC.	ACREAGE & VALUE OF DESCRIPTION SUBJECT TO GENERAL PROPERTY TAX							6. MFL CLOSED ENTERED AFTER 2004 7. MFL OPEN ENTERED BEFORE 2005 8. MFL CLOSED ENTERED BEFORE 2005		EXEMPT FROM GEN. PROPERTY TAX		ACRES THIS LINE
NAME & ADDRESS			SEC. TN. RANGE DESCRIPTION OF PROPERTY		C O D E	ACRES	LAND VALUE	IMPROVEMENT VALUE	TOTAL VALUE	C O D E	ACRES	VALUE	C O D E	ACRES		
963	23251 0830.0000 08300000	MONROE SCHOOL DISTRICT 3682	2203 16TH ST City of Monroe - Not In TID FOSTERS SECOND ADDITION BLOCK 16LOT 3		A	0.25	\$30,900	\$178,100	\$209,000						0.25	
	Daniel Schindler 2203 16th Street Monroe, WI, 53566															
964	23251 0831.0000 08310000	MONROE SCHOOL DISTRICT 3682	2211 16TH ST City of Monroe - Not In TID FOSTERS SECOND ADDITION BLOCK 16LOT 4 & UNPLATTED STRIP LYG BETWEEN LOT 4 & GORHAMS ADD		A	0.25	\$31,100	\$202,400	\$233,500						0.25	
	BAUER GALINA P REVOCABLE TRUST 2211 16TH STREET MONROE, WI, 53566															
965	23251 0832.0000 08320000	MONROE SCHOOL DISTRICT 3682	2212 16TH ST City of Monroe - Not In TID FOSTERS SECOND ADDITION BLOCK 17E 54 FT LOT 1		A	0.16	\$20,300	\$185,100	\$205,400						0.16	
	ANGELA A RIECHERS 2212 16TH STREET MONROE, WI, 42455															
966	23251 0833.0000 08330000	MONROE SCHOOL DISTRICT 3682	2208 16TH ST City of Monroe - Not In TID FOSTER'S SECOND ADDITION BLOCK 17LOT 1, EXC E 54 FT THEREOF AND LOT 2, EXC W 55 FT THEREOF		A	0.18	\$23,500	\$261,300	\$284,800						0.18	
	JAMES COZZENS, KRISTINA COZZENS 2208 16TH STREET MONROE, WI, 53566															

YEAR
2025

State No.

ASSESSMENT ROLL FOR MONROE Green COUNTYKEY TO
CODES1.A - RESIDENTIAL
2.B - COMMERCIAL
3.C - MANUFACTURING
4.D - AGRICULTURAL5.E - UNDEVELOPED
5m - AGRICULTURAL FOREST
6.F - PRODUCTIVE FOREST LANDS
7.G - OTHER1. PFC REG. ENTERED BEFORE 1/1/72
2. PFC REG. ENTERED AFTER 12/31/71
3. PFC SPECIAL CLASSIFICATION
4. COUNTY FOREST CROP
5. MFL OPEN ENTERED AFTER 2004
6. MFL CLOSED ENTERED AFTER 2004
7. MFL OPEN ENTERED BEFORE 2005
8. MFL CLOSED ENTERED BEFORE 20051. FEDERAL
2. STATE
3. COUNTY
4. OTHEREXEMPT FROM GEN.
PROPERTY TAX**TOTAL
ACRES
THIS
LINE**

PARCEL NUMBER	SCHOOL DIST.	VOL/PAGE - REG. DEEDS	TOTAL ACRES OF DESC.	ACREAGE & VALUE OF DESCRIPTION SUBJECT TO GENERAL PROPERTY TAX					6. MFL CLOSED ENTERED AFTER 2004 7. MFL OPEN ENTERED BEFORE 2005 8. MFL CLOSED ENTERED BEFORE 2005			EXEMPT FROM GEN. PROPERTY TAX		ACRES THIS LINE
NAME & ADDRESS	SEC. TN. RANGE DESCRIPTION OF PROPERTY	C O D E	ACRES	LAND VALUE	IMPROVEMENT VALUE	TOTAL VALUE	C O D E	ACRES	VALUE	C O D E	ACRES			
23251 0834.0000 08340000 MONROE SCHOOL DISTRICT 3682 WILKE ANDREW AND JULIE REVOCABLE LIVING TRUST 2202 16TH STREET MONROE, WI, 53566	2202 16TH ST City of Monroe - Not In TID FOSTERS SECOND ADDITION BLOCK 17W 55 FT LOT 2	A	0.17	\$22,300	\$307,700	\$330,000						0.17		
23251 0835.0000 08350000 MONROE SCHOOL DISTRICT 3682 GREGORY L WYSS, NICOLE R WYSS 2122 16TH STREET MONROE, WI, 53566	2122 16TH ST City of Monroe - Not In TID FOSTERS SECOND ADDITION BLOCK 18 LOT 1 & E 2 FT LOT 2	A	0.21	\$22,600	\$204,200	\$226,800						0.21		
23251 0836.0000 08360000 MONROE SCHOOL DISTRICT 3682 DAVID J IVERSON 2116 16TH STREET MONROE, WI, 53566	2116 16TH ST City of Monroe - Not In TID FOSTERS SECOND ADDITION BLOCK 18W 63 FT LOT 2	A	0.20	\$21,300	\$193,300	\$214,600						0.20		
23251 0837.0000 08370000 MONROE SCHOOL DISTRICT 3682 MICHAEL P BURKE, LAUREN K BURKE 2110 16TH STREET MONROE, WI, 53566	2110 16TH ST City of Monroe - Not In TID FOSTERS SECOND ADDITION BLOCK 18 LOT 3	A	0.20	\$26,300	\$204,900	\$231,200						0.20		

YEAR 2025	State No.
--------------	-----------

ASSESSMENT ROLL FOR MONROE Green COUNTY

KEY TO
CODES

1.A - RESIDENTIAL
2.B - COMMERCIAL
3.C - MANUFACTURING
4.D - AGRICULTURAL

5.E - UNDEVELOPED
5m - AGRICULTURAL FOREST
6.F - PRODUCTIVE FOREST LANDS
7.G - OTHER

1. PFC REG. ENTERED BEFORE 1/1/72
2. PFC REG. ENTERED AFTER 12/31/71
3. PFC SPECIAL CLASSIFICATION
4. COUNTY FOREST CROP
5. MFL OPEN ENTERED AFTER 2004
6. MFL CLOSED ENTERED AFTER 2004
7. MFL OPEN ENTERED BEFORE 2005
8. MFL CLOSED ENTERED BEFORE 2005

1. FEDERAL
2. STATE
3. COUNTY
4. OTHER

EXEMPT FROM GEN.
PROPERTY TAX

TOTAL
ACRES
THIS
LINE

PARCEL NUMBER	SCHOOL DIST.	VOL/PAGE - REG. DEEDS	TOTAL ACRES OF DESC.	ACREAGE & VALUE OF DESCRIPTION SUBJECT TO GENERAL PROPERTY TAX					6. MFL CLOSED ENTERED AFTER 2004 7. MFL OPEN ENTERED BEFORE 2005 8. MFL CLOSED ENTERED BEFORE 2005			EXEMPT FROM GEN. PROPERTY TAX		ACRES THIS LINE
NAME & ADDRESS		SEC. TN. RANGE DESCRIPTION OF PROPERTY	C O D E	ACRES	LAND VALUE	IMPROVEMENT VALUE	TOTAL VALUE	C O D E	ACRES	VALUE	C O D E	ACRES		
23251 0838.0000 08380000 Chad Kundert Properties LLC 1500 6th AVE Monroe, WI, 53566	MONROE SCHOOL DISTRICT 3682	2102 16TH ST City of Monroe - Not In TID FOSTERS SECOND ADDITION BLOCK 18LOT 4	A	0.20	\$26,300	\$134,400	\$160,700						0.20	
23251 0839.0000 08390000 AMANDA L GUTZMER 2022 16TH STREET MONROE, WI, 53566	MONROE SCHOOL DISTRICT 3682	2022 16TH ST City of Monroe - Not In TID FOSTERS SECOND ADDITION BLOCK 19LOT 1 EXC S 15 FT	A	0.18	\$19,500	\$152,600	\$172,100						0.18	
23251 0839.1000 08391000 BRIAN K LEBARON, KATHRYN J LEBARON 212 N MARCO AVENUE POLO, IL, 61064-1500	MONROE SCHOOL DISTRICT 3682	Assessed W/2122 City of Monroe - Not In TID FOSTERS ADDITION BLOCK 19S 15 FT OF LOT 1 (ASSESSED W/PARCEL 2122)	A	0.00	\$0	\$0	\$0						0.00	
23251 0840.0000 08400000 KATLYN M TRUMM 2014 16TH STREET MONROE, WI, 53566	MONROE SCHOOL DISTRICT 3682	2014 16TH ST City of Monroe - Not In TID FOSTERS SECOND ADDITION BLOCK 19LOT 2; E 16 FT LOT 3	A	0.25	\$25,900	\$157,300	\$183,200						0.25	

YEAR 2025	State No.
--------------	-----------

ASSESSMENT ROLL FOR MONROE Green COUNTY

KEY TO
CODES

1.A - RESIDENTIAL
2.B - COMMERCIAL
3.C - MANUFACTURING
4.D - AGRICULTURAL

5.E - UNDEVELOPED
5m - AGRICULTURAL FOREST
6.F - PRODUCTIVE FOREST LANDS
7.G - OTHER

1. PFC REG. ENTERED BEFORE 1/1/72
2. PFC REG. ENTERED AFTER 12/31/71
3. PFC SPECIAL CLASSIFICATION
4. COUNTY FOREST CROP
5. MFL OPEN ENTERED AFTER 2004
6. MFL CLOSED ENTERED AFTER 2004
7. MFL OPEN ENTERED BEFORE 2005
8. MFL CLOSED ENTERED BEFORE 2005

1. FEDERAL
2. STATE
3. COUNTY
4. OTHER

EXEMPT FROM GEN.
PROPERTY TAX

TOTAL
ACRES
THIS
LINE

PARCEL NUMBER	SCHOOL DIST.	VOL/PAGE - REG. DEEDS	TOTAL ACRES OF DESC.	ACREAGE & VALUE OF DESCRIPTION SUBJECT TO GENERAL PROPERTY TAX					6. MFL CLOSED ENTERED AFTER 2004 7. MFL OPEN ENTERED BEFORE 2005 8. MFL CLOSED ENTERED BEFORE 2005			EXEMPT FROM GEN. PROPERTY TAX		ACRES THIS LINE
NAME & ADDRESS	SEC. TN. RANGE DESCRIPTION OF PROPERTY	C O D E	ACRES	LAND VALUE	IMPROVEMENT VALUE	TOTAL VALUE	C O D E	ACRES	VALUE	C O D E	ACRES			
23251 0841.0000 08410000 KELLY N JOHNSON 2008 16TH STREET MONROE, WI, 53566	MONROE SCHOOL DISTRICT 3682 2008 16TH ST City of Monroe - Not In TID FOSTER'S SECOND ADDITIONPRT LOTS 3 & 4 BLK 19 COM PT 57 FT E OF NW COR LOT 4 TH S TO S LN TH E 57 FT TH N TO N LN LOT 3 TH W 57 FT TO POB	A	0.18	\$19,200	\$174,900	\$194,100						0.18		
23251 0842.0000 08420000 KYLE C BAKER, DEMARIE S BAKER 2002 16TH STREET MONROE, WI, 53566	MONROE SCHOOL DISTRICT 3682 2002 16TH ST City of Monroe - Not In TID FOSTERS SECOND ADDITION BLOCK 19W 57 FT LOT 4	A	0.18	\$19,200	\$183,800	\$203,000						0.18		
23251 0843.0000 08430000 GREEN VENTURES LLC 4135 S BERNSTEIN ROAD ORFORDVILLE, WI, 53576-9759	MONROE SCHOOL DISTRICT 3682 1611 20TH AVE City of Monroe - Not In TID FOSTERS SECOND ADDITION BLOCK 20S 67.5 FT (S 1/2) LOT 1	A	0.10	\$10,900	\$85,200	\$96,100						0.10		
23251 0844.0000 08440000 Chloe Wasson 7410 Timberlake Trail Apartment #408 Madison, WI, 53719	MONROE SCHOOL DISTRICT 3682 1768 16TH ST City of Monroe - Not In TID FOSTERS SECOND ADDITION BLOCK 20N 1/2 LOT 1	A	0.10	\$13,100	\$183,900	\$197,000						0.10		

YEAR 2025	State No.
--------------	-----------

ASSESSMENT ROLL FOR MONROE Green COUNTY

KEY TO
CODES

1.A - RESIDENTIAL
2.B - COMMERCIAL
3.C - MANUFACTURING
4.D - AGRICULTURAL

5.E - UNDEVELOPED
5m - AGRICULTURAL FOREST
6.F - PRODUCTIVE FOREST LANDS
7.G - OTHER

1. PFC REG. ENTERED BEFORE 1/1/72
2. PFC REG. ENTERED AFTER 12/31/71
3. PFC SPECIAL CLASSIFICATION
4. COUNTY FOREST CROP
5. MFL OPEN ENTERED AFTER 2004
6. MFL CLOSED ENTERED AFTER 2004
7. MFL OPEN ENTERED BEFORE 2005
8. MFL CLOSED ENTERED BEFORE 2005

1. FEDERAL
2. STATE
3. COUNTY
4. OTHER

EXEMPT FROM GEN.
PROPERTY TAX

TOTAL
ACRES
THIS
LINE

PARCEL NUMBER	SCHOOL DIST.	VOL/PAGE - REG. DEEDS	TOTAL ACRES OF DESC.	ACREAGE & VALUE OF DESCRIPTION SUBJECT TO GENERAL PROPERTY TAX					6. MFL CLOSED ENTERED AFTER 2004 7. MFL OPEN ENTERED BEFORE 2005 8. MFL CLOSED ENTERED BEFORE 2005			EXEMPT FROM GEN. PROPERTY TAX		ACRES THIS LINE	
				NAME & ADDRESS	SEC. TN. RANGE DESCRIPTION OF PROPERTY	C O D E	ACRES	LAND VALUE	IMPROVEMENT VALUE	TOTAL VALUE	C O D E	ACRES	VALUE		C O D E
979	23251 0845.0000 08450000	MONROE SCHOOL DISTRICT 3682	1762 16TH ST City of Monroe - Not In TID FOSTERS SECOND ADDITION BLOCK 20LOT 2	A	0.20	\$26,300	\$188,900	\$215,200							0.20
980	23251 0846.0000 08460000	MONROE SCHOOL DISTRICT 3682	1756 16TH ST City of Monroe - Not In TID FOSTERS SECOND ADDITION BLOCK 20LOT 3	A	0.20	\$26,300	\$172,200	\$198,500							0.20
981	23251 0847.0000 08470000	MONROE SCHOOL DISTRICT 3682	1748 16TH ST City of Monroe - Not In TID FOSTERS SECOND ADDITION BLOCK 20LOT 4	A	0.20	\$26,300	\$139,100	\$165,400							0.20
982	23251 0848.0000 08480000	MONROE SCHOOL DISTRICT 3682	1742 16TH ST City of Monroe - Not In TID FOSTERS SECOND ADDITION BLOCK 20LOT 5	A	0.20	\$26,300	\$211,800	\$238,100							0.20
	STEVEN D REYNOLDS 1762 16TH STREET MONROE, WI, 53566														
	DELORES T OATES 1756 16TH STREET MONROE, WI, 53566														
	CHERYL L GERTSCH 1748 16TH STREET MONROE, WI, 53566														
	BRADLEY MCCARTHY, SARAH MCCARTHY 1742 16TH STREET MONROE, WI, 53566														

YEAR
2025

State No.

ASSESSMENT ROLL FOR MONROE Green COUNTYKEY TO
CODES1.A - RESIDENTIAL
2.B - COMMERCIAL
3.C - MANUFACTURING
4.D - AGRICULTURAL5.E - UNDEVELOPED
5m - AGRICULTURAL FOREST
6.F - PRODUCTIVE FOREST LANDS
7.G - OTHER1. PFC REG. ENTERED BEFORE 1/1/72
2. PFC REG. ENTERED AFTER 12/31/71
3. PFC SPECIAL CLASSIFICATION
4. COUNTY FOREST CROP
5. MFL OPEN ENTERED AFTER 2004
6. MFL CLOSED ENTERED AFTER 2004
7. MFL OPEN ENTERED BEFORE 2005
8. MFL CLOSED ENTERED BEFORE 20051. FEDERAL
2. STATE
3. COUNTY
4. OTHEREXEMPT FROM GEN.
PROPERTY TAX**TOTAL
ACRES
THIS
LINE**

PARCEL NUMBER	SCHOOL DIST.	VOL/PAGE - REG. DEEDS	TOTAL ACRES OF DESC.	ACREAGE & VALUE OF DESCRIPTION SUBJECT TO GENERAL PROPERTY TAX					6. MFL CLOSED ENTERED AFTER 2004 7. MFL OPEN ENTERED BEFORE 2005 8. MFL CLOSED ENTERED BEFORE 2005			EXEMPT FROM GEN. PROPERTY TAX		ACRES THIS LINE
NAME & ADDRESS	SEC. TN. RANGE DESCRIPTION OF PROPERTY	C O D E	ACRES	LAND VALUE	IMPROVEMENT VALUE	TOTAL VALUE	C O D E	ACRES	VALUE	C O D E	ACRES			
23251 0849.0000 08490000 ANDREW LINDERT 1732 16TH STREET MONROE, WI, 53566	MONROE SCHOOL DISTRICT 3682 1732 16TH ST City of Monroe - Not In TID FOSTERS SECOND ADDITION BLOCK 20LOTS 6 & 7	A	0.45	\$34,700	\$325,200	\$359,900						0.45		
23251 0850.0000 08500000 STUDER SUPER SERVICE INC, NKA HENNESSEY IMPLEMENT OF MONROE INC PO BOX 617 MONROE, WI, 53566	MONROE SCHOOL DISTRICT 3682 1703 6TH ST City of Monroe - Not In TID GEIGERS ADDITIONLOT 1 LOT 2 LOT 3 LOT 4 LOT 5	B	0.74	\$40,500	\$676,300	\$716,800						0.74		
23251 0851.0000 08510000 KARL & LUISE STEIN TRUSTEES STEIN LIVING TRUST 13710 OAK STREET ARGYLE, WI, 53504	MONROE SCHOOL DISTRICT 3682 1801 6TH ST City of Monroe - Not In TID GEIGERS ADDITIONLOT 6	B	0.15	\$8,100	\$232,300	\$240,400						0.15		
23251 0852.0000 08520000 D&D PROPERTIES, LLC 525 20TH AVENUE MONROE, WI, 53566	MONROE SCHOOL DISTRICT 3682 537 18TH AVE City of Monroe - Not In TID GEIGER'S ADDITIONLOT 7	B	0.15	\$8,100	\$185,500	\$193,600						0.15		

YEAR
2025

State No.

ASSESSMENT ROLL FOR MONROE Green COUNTYKEY TO
CODES1.A - RESIDENTIAL
2.B - COMMERCIAL
3.C - MANUFACTURING
4.D - AGRICULTURAL5.E - UNDEVELOPED
5m - AGRICULTURAL FOREST
6.F - PRODUCTIVE FOREST LANDS
7.G - OTHER1. PFC REG. ENTERED BEFORE 1/1/72
2. PFC REG. ENTERED AFTER 12/31/71
3. PFC SPECIAL CLASSIFICATION
4. COUNTY FOREST CROP
5. MFL OPEN ENTERED AFTER 2004
6. MFL CLOSED ENTERED AFTER 2004
7. MFL OPEN ENTERED BEFORE 2005
8. MFL CLOSED ENTERED BEFORE 20051. FEDERAL
2. STATE
3. COUNTY
4. OTHEREXEMPT FROM GEN.
PROPERTY TAX**TOTAL
ACRES
THIS
LINE**

PARCEL NUMBER	SCHOOL DIST.	VOL/PAGE - REG. DEEDS	TOTAL ACRES OF DESC.	ACREAGE & VALUE OF DESCRIPTION SUBJECT TO GENERAL PROPERTY TAX							6. MFL CLOSED ENTERED AFTER 2004 7. MFL OPEN ENTERED BEFORE 2005 8. MFL CLOSED ENTERED BEFORE 2005		EXEMPT FROM GEN. PROPERTY TAX		ACRES THIS LINE
NAME & ADDRESS	SEC. TN. RANGE DESCRIPTION OF PROPERTY	C O D E	ACRES	LAND VALUE	IMPROVEMENT VALUE	TOTAL VALUE	C O D E	ACRES	VALUE	C O D E	ACRES				
23251 0853.0000 08530000 STUDER SUPER SERVICE INC, NKA HENNESSEY IMPLEMENT OF MONROE INC PO BOX 617 MONROE, WI, 53566	MONROE SCHOOL DISTRICT 3682 528 18TH AVE City of Monroe - TID #10 (25110) GEIGERS ADDITIONLOTS 8, 9,10,11,12 &13	B	1.33	\$72,200	\$474,600	\$546,800							1.33		
23251 0854.0000 08540000 GOTTLIEB S BRANDLI JR, NICOLE R BRANDLI 508 17TH AVENUE MONROE, WI, 53566	MONROE SCHOOL DISTRICT 3682 508 17TH AVE City of Monroe - Not In TID GEIGERS ADDITIONLOTS 14, 15 & 16	B	0.60	\$28,700	\$152,500	\$181,200							0.60		
23251 0855.0000 08550000 STUDER SUPER SERVICE INC, NKA HENNESSEY IMPLEMENT OF MONROE INC PO BOX 617 MONROE, WI, 53566	MONROE SCHOOL DISTRICT 3682 524 17TH AVE City of Monroe - Not In TID GEIGERS ADDITIONLOT 17	B	0.20	\$9,600	\$142,000	\$151,600							0.20		
23251 0856.0000 08560000 STUDER SUPER SERVICE INC, NKA HENNESSEY IMPLEMENT OF MONROE INC PO BOX 617 MONROE, WI, 53566	MONROE SCHOOL DISTRICT 3682 526 17TH AVE City of Monroe - Not In TID GEIGERS ADDITIONLOT 18	B	0.20	\$9,600	\$54,000	\$63,600							0.20		

YEAR 2025	State No.
--------------	-----------

ASSESSMENT ROLL FOR MONROE Green COUNTY

KEY TO
CODES

1.A - RESIDENTIAL
2.B - COMMERCIAL
3.C - MANUFACTURING
4.D - AGRICULTURAL

5.E - UNDEVELOPED
5m - AGRICULTURAL FOREST
6.F - PRODUCTIVE FOREST LANDS
7.G - OTHER

1. PFC REG. ENTERED BEFORE 1/1/72
2. PFC REG. ENTERED AFTER 12/31/71
3. PFC SPECIAL CLASSIFICATION
4. COUNTY FOREST CROP
5. MFL OPEN ENTERED AFTER 2004
6. MFL CLOSED ENTERED AFTER 2004
7. MFL OPEN ENTERED BEFORE 2005
8. MFL CLOSED ENTERED BEFORE 2005

1. FEDERAL
2. STATE
3. COUNTY
4. OTHER

EXEMPT FROM GEN.
PROPERTY TAX

TOTAL
ACRES
THIS
LINE

PARCEL NUMBER		SCHOOL DIST.	VOL/PAGE - REG. DEEDS	TOTAL ACRES OF DESC.	ACREAGE & VALUE OF DESCRIPTION SUBJECT TO GENERAL PROPERTY TAX							6. MFL CLOSED ENTERED AFTER 2004 7. MFL OPEN ENTERED BEFORE 2005 8. MFL CLOSED ENTERED BEFORE 2005		EXEMPT FROM GEN. PROPERTY TAX		ACRES THIS LINE
NAME & ADDRESS			SEC. TN. RANGE DESCRIPTION OF PROPERTY		C O D E	ACRES	LAND VALUE	IMPROVEMENT VALUE	TOTAL VALUE	C O D E	ACRES	VALUE	C O D E	ACRES		
991	23251 0857.0000 08570000		MONROE SCHOOL DISTRICT 3682	Vacant City of Monroe - Not In TID GEIGERS ADDITIONLOT 19		B	0.20	\$9,600	\$0	\$9,600						0.20
	STUDER SUPER SERVICE INC, NKA HENNESSEY IMPLEMENT OF MONROE INC PO BOX 617 MONROE, WI, 53566															
992	23251 0859.0000 08590000		MONROE SCHOOL DISTRICT 3682	420 18TH AVE City of Monroe - TID #10 (25110) GETTINGS ADDITIONNN 55 FT LOT 2 S 20 FT LOT 1		B	0.17	\$18,400	\$0	\$18,400						0.17
	Habitat for Humanity of Green County, Inc. P.O. Box 398 Monroe, WI, 53566															
993	23251 0860.0000 08600000		MONROE SCHOOL DISTRICT 3682	409 19TH AVE City of Monroe - TID #10 (25110) GETTINGS ADDITIONLOT 3 & S 10 FT LOT 2, EXC PARCEL CONV TO GREEN CO ALG W PORTION THEREOF FOR HWY PURPOSES (V1-P81)		A	0.21	\$22,700	\$299,700	\$322,400						0.21
	THE MONROE CLINIC INC 515 22ND AVENUE MONROE, WI, 53566															
994	23251 0861.1000 08611000		MONROE SCHOOL DISTRICT 3682	508 18th Ave City of Monroe - Not In TID CSM 5532 (V27-P269) LOT 1		B	0.33	\$18,200	\$248,000	\$266,200						0.33
	Don's Real Estate LLC 837 8th Ave W Monroe, WI, 53566															

YEAR
2025

State No.

ASSESSMENT ROLL FOR MONROE Green COUNTYKEY TO
CODES1.A - RESIDENTIAL
2.B - COMMERCIAL
3.C - MANUFACTURING
4.D - AGRICULTURAL5. **E** - UNDEVELOPED
5**m** - AGRICULTURAL FOREST
6. **F** - PRODUCTIVE FOREST LANDS
7. **G** - OTHER1. PFC REG. ENTERED BEFORE 1/1/72
2. PFC REG. ENTERED AFTER 12/31/71
3. PFC SPECIAL CLASSIFICATION
4. COUNTY FOREST CROP
5. MFL OPEN ENTERED AFTER 2004
6. MFL CLOSED ENTERED AFTER 2004
7. MFL OPEN ENTERED BEFORE 2005
8. MFL CLOSED ENTERED BEFORE 20051. FEDERAL
2. STATE
3. COUNTY
4. OTHEREXEMPT FROM GEN.
PROPERTY TAX**TOTAL
ACRES
THIS
LINE**

PARCEL NUMBER	SCHOOL DIST.	VOL/PAGE - REG. DEEDS	TOTAL ACRES OF DESC.	ACREAGE & VALUE OF DESCRIPTION SUBJECT TO GENERAL PROPERTY TAX						6. MFL CLOSED ENTERED AFTER 2004 7. MFL OPEN ENTERED BEFORE 2005 8. MFL CLOSED ENTERED BEFORE 2005		EXEMPT FROM GEN. PROPERTY TAX		ACRES THIS LINE
NAME & ADDRESS		SEC. TN. RANGE DESCRIPTION OF PROPERTY	C O D E	ACRES	LAND VALUE	IMPROVEMENT VALUE	TOTAL VALUE	C O D E	ACRES	VALUE	C O D E	ACRES		
23251 0863.0000 08630000 THE MONROE CLINIC INC 515 22ND AVENUE MONROE, WI, 53566	MONROE SCHOOL DISTRICT 3682	1905 5TH ST City of Monroe - TID #10 (25110) GETTINGS ADDITIONLOTS 6, 7 & 8; ALSO PT OUTLOT 46 DESC AS: COM NE COR LOT 6 GETTINGS ADD POB TH S89*W 125.1 FT TH S89*W 30 FT TH N 122.47 FT TH S89*E 148.31 FT TH SELY 122.7 FT M/L POB EXC THE S 15 FT OF OUTLOT 46 FROM E ROW LINE OF 18TH AVE TO E ROW LINE OF 19TH AVE EXTENDED FOR STREET PURPOSES BNG PRT NW4 SECTION 35; ALSO INCLUDING W 1/2 VAC ALLEY E OF & CONTIGUOUS TO LOTS 6,7,8	B	1.03	\$112,200	\$1,536,000	\$1,648,200						1.03	
23251 0864.0000 08640000 RONALD M. ZWEIFEL, MARY LOU ZWEIFEL N4503 KLONDIKE RD MONROE, WI, 53566	MONROE SCHOOL DISTRICT 3682	1910 5TH ST City of Monroe - Not In TID GETTINGS ADDITIONLOT 9 & 10, EXC S 51.8 FT LOT 10	A	0.19	\$20,700	\$196,500	\$217,200						0.19	
23251 0865.0000 08650000 KNOX SHIRLEY REVOCABLE TRUST N3608 HIAWATHA ROAD MONROE, WI, 53566	MONROE SCHOOL DISTRICT 3682	508 19TH AVE City of Monroe - Not In TID GETTINGS ADDITION S 51.8 FT OF LOT 10	A	0.14	\$15,600	\$165,400	\$181,000						0.14	
23251 0867.0000 08670000 THE MONROE CLINIC INC 515 22ND AVENUE MONROE, WI, 53566	MONROE SCHOOL DISTRICT 3682	1923 5TH ST City of Monroe - TID #10 (25110) GETTINGS ADDITIONCOM SE COR LOT 13 W ALG S LN 66.5 FT N 91 FT N89*E 66.5 FT S 91 FT POB EXEMPT									X5	0.14	0.14	

YEAR 2025	State No.
--------------	-----------

ASSESSMENT ROLL FOR MONROE Green COUNTY

KEY TO
CODES

1.A - RESIDENTIAL
2.B - COMMERCIAL
3.C - MANUFACTURING
4.D - AGRICULTURAL

5.E - UNDEVELOPED
5m - AGRICULTURAL FOREST
6.F - PRODUCTIVE FOREST LANDS
7.G - OTHER

1. PFC REG. ENTERED BEFORE 1/1/72
2. PFC REG. ENTERED AFTER 12/31/71
3. PFC SPECIAL CLASSIFICATION
4. COUNTY FOREST CROP
5. MFL OPEN ENTERED AFTER 2004
6. MFL CLOSED ENTERED AFTER 2004
7. MFL OPEN ENTERED BEFORE 2005
8. MFL CLOSED ENTERED BEFORE 2005

1. FEDERAL
2. STATE
3. COUNTY
4. OTHER

EXEMPT FROM GEN.
PROPERTY TAX

TOTAL
ACRES
THIS
LINE

PARCEL NUMBER	SCHOOL DIST.	VOL/PAGE - REG. DEEDS	TOTAL ACRES OF DESC.	ACREAGE & VALUE OF DESCRIPTION SUBJECT TO GENERAL PROPERTY TAX							6. MFL CLOSED ENTERED AFTER 2004 7. MFL OPEN ENTERED BEFORE 2005 8. MFL CLOSED ENTERED BEFORE 2005		EXEMPT FROM GEN. PROPERTY TAX		ACRES THIS LINE
NAME & ADDRESS		SEC. TN. RANGE DESCRIPTION OF PROPERTY	C O D E	ACRES	LAND VALUE	IMPROVEMENT VALUE	TOTAL VALUE	C O D E	ACRES	VALUE	C O D E	ACRES			
23251 0867.1000 08671000	MONROE SCHOOL DISTRICT 3682	1917 5TH ST City of Monroe - TID #10 (25110) GETTINGS ADDITIONPRT LOTS 12 & 13 (55.5 E & W X 108 FT N & S) EXEMPT									X5	0.16	0.16		
THE MONROE CLINIC INC 515 22ND AVENUE MONROE, WI, 53566															
23251 0868.0000 08680000	MONROE SCHOOL DISTRICT 3682	503 20TH AVE City of Monroe - Not In TID GETTINGS ADDITIONLOT 14 EXC S 1.18 FT OF E 70 FT	A	0.17	\$18,300	\$202,400	\$220,700						0.17		
SARAH J WILKE 503 20TH AVENUE MONROE, WI, 53566															
23251 0869.0000 08690000	MONROE SCHOOL DISTRICT 3682	509 20TH AVE City of Monroe - Not In TID GETTINGS ADDITIONLOT 15 & S 1.18 FT OF E 70 FT LOT 14	A	0.17	\$18,600	\$356,400	\$375,000						0.17		
Mitchell Moeser, Kara Schaber 509 20th Avenue Monroe, WI, 53566															
23251 0869.1000 08691000	MONROE SCHOOL DISTRICT 3682	511 20TH AVE City of Monroe - Not In TID GETTINGS ADDITIONN 58 FT OF LOT 16	A	0.16	\$17,700	\$105,000	\$122,700						0.16		
STACEY A BLACK 511 20TH AVENUE MONROE, WI, 53566															

YEAR
2025

State No.

ASSESSMENT ROLL FOR MONROE Green COUNTYKEY TO
CODES1.A - RESIDENTIAL
2.B - COMMERCIAL
3.C - MANUFACTURING
4.D - AGRICULTURAL5. **E** - UNDEVELOPED
5**m** - AGRICULTURAL FOREST
6. **F** - PRODUCTIVE FOREST LANDS
7. **G** - OTHER1. PFC REG. ENTERED BEFORE 1/1/72
2. PFC REG. ENTERED AFTER 12/31/71
3. PFC SPECIAL CLASSIFICATION
4. COUNTY FOREST CROP
5. MFL OPEN ENTERED AFTER 2004
6. MFL CLOSED ENTERED AFTER 2004
7. MFL OPEN ENTERED BEFORE 2005
8. MFL CLOSED ENTERED BEFORE 20051. FEDERAL
2. STATE
3. COUNTY
4. OTHEREXEMPT FROM GEN.
PROPERTY TAX**TOTAL
ACRES
THIS
LINE**

PARCEL NUMBER	SCHOOL DIST.	VOL/PAGE - REG. DEEDS	TOTAL ACRES OF DESC.	ACREAGE & VALUE OF DESCRIPTION SUBJECT TO GENERAL PROPERTY TAX						6. MFL CLOSED ENTERED AFTER 2004 7. MFL OPEN ENTERED BEFORE 2005 8. MFL CLOSED ENTERED BEFORE 2005		EXEMPT FROM GEN. PROPERTY TAX		ACRES THIS LINE
NAME & ADDRESS	SEC. TN. RANGE DESCRIPTION OF PROPERTY	C O D E	ACRES	LAND VALUE	IMPROVEMENT VALUE	TOTAL VALUE	C O D E	ACRES	VALUE	C O D E	ACRES			
23251 0870.0000 08700000 KATHERINE A LEHTO 515 20TH AVENUE MONROE, WI, 53566	MONROE SCHOOL DISTRICT 3682 515 20TH AVE City of Monroe - Not In TID GETTINGS ADDITIONLOT 17 & S 2 FT LOT 16	A	0.17	\$18,900	\$257,800	\$276,700							0.17	
23251 0875.0000 08750000 THE MONROE CLINIC INC 515 22ND AVENUE MONROE, WI, 53566	MONROE SCHOOL DISTRICT 3682 Assessed W/0880 City of Monroe - Not In TID GETTINGS ADDITIONLOTS 21, 22, & 23; ALSO S 1/2 VAC 5TH ST BNG 30 FT X 122 FT EXEMPT									X5	0.17		0.17	
23251 0880.0000 08800000 THE MONROE CLINIC INC 515 22ND AVENUE MONROE, WI, 53566	MONROE SCHOOL DISTRICT 3682 515 22ND AVE City of Monroe - Not In TID GETTINGS ADDITIONLOTS 24,28,29,30,31 & 35 LOTS 36,37,38,42,43,44 & 45 OL 58 ALSO VAC ALLEY W OF LOTS 28,29,30,31 ALSO VAC 21ST AVE LYG BETW LOTS 28,35,29,36,30 & 37 TALLMANS II BLOCK 27 LOTS 1,4,5,8 & E 10 FT OF LOTS 6 & 7 ALSO S 1/2 VACATED 5TH ST									X5	0.00		0.00	
23251 0880.1000 08801000 THE MONROE CLINIC INC 515 22ND AVENUE MONROE, WI, 53566	MONROE SCHOOL DISTRICT 3682 515 22nd Ave City of Monroe - Not In TID GETTINGS MONROE CLINIC INC PHARMACYEXEMPT									X5	0.00		0.00	

YEAR 2025	State No.
--------------	-----------

ASSESSMENT ROLL FOR MONROE Green COUNTY

KEY TO
CODES

1.A - RESIDENTIAL
2.B - COMMERCIAL
3.C - MANUFACTURING
4.D - AGRICULTURAL

5.E - UNDEVELOPED
5m - AGRICULTURAL FOREST
6.F - PRODUCTIVE FOREST LANDS
7.G - OTHER

1. PFC REG. ENTERED BEFORE 1/1/72
2. PFC REG. ENTERED AFTER 12/31/71
3. PFC SPECIAL CLASSIFICATION
4. COUNTY FOREST CROP
5. MFL OPEN ENTERED AFTER 2004
6. MFL CLOSED ENTERED AFTER 2004
7. MFL OPEN ENTERED BEFORE 2005
8. MFL CLOSED ENTERED BEFORE 2005

1. FEDERAL
2. STATE
3. COUNTY
4. OTHER

EXEMPT FROM GEN.
PROPERTY TAX

TOTAL
ACRES
THIS
LINE

1007

				2025																																																																																																																																																																																																																																																																																																																																																																																																																																																																																																																																																																																																																																																																																																																																																																																																																																																																																																																																																																																																																																																																																																																																																																																																																																																																																																																																																						</	
--	--	--	--	------	--	--	--	--	--	--	--	--	--	--	--	--	--	--	--	--	--	--	--	--	--	--	--	--	--	--	--	--	--	--	--	--	--	--	--	--	--	--	--	--	--	--	--	--	--	--	--	--	--	--	--	--	--	--	--	--	--	--	--	--	--	--	--	--	--	--	--	--	--	--	--	--	--	--	--	--	--	--	--	--	--	--	--	--	--	--	--	--	--	--	--	--	--	--	--	--	--	--	--	--	--	--	--	--	--	--	--	--	--	--	--	--	--	--	--	--	--	--	--	--	--	--	--	--	--	--	--	--	--	--	--	--	--	--	--	--	--	--	--	--	--	--	--	--	--	--	--	--	--	--	--	--	--	--	--	--	--	--	--	--	--	--	--	--	--	--	--	--	--	--	--	--	--	--	--	--	--	--	--	--	--	--	--	--	--	--	--	--	--	--	--	--	--	--	--	--	--	--	--	--	--	--	--	--	--	--	--	--	--	--	--	--	--	--	--	--	--	--	--	--	--	--	--	--	--	--	--	--	--	--	--	--	--	--	--	--	--	--	--	--	--	--	--	--	--	--	--	--	--	--	--	--	--	--	--	--	--	--	--	--	--	--	--	--	--	--	--	--	--	--	--	--	--	--	--	--	--	--	--	--	--	--	--	--	--	--	--	--	--	--	--	--	--	--	--	--	--	--	--	--	--	--	--	--	--	--	--	--	--	--	--	--	--	--	--	--	--	--	--	--	--	--	--	--	--	--	--	--	--	--	--	--	--	--	--	--	--	--	--	--	--	--	--	--	--	--	--	--	--	--	--	--	--	--	--	--	--	--	--	--	--	--	--	--	--	--	--	--	--	--	--	--	--	--	--	--	--	--	--	--	--	--	--	--	--	--	--	--	--	--	--	--	--	--	--	--	--	--	--	--	--	--	--	--	--	--	--	--	--	--	--	--	--	--	--	--	--	--	--	--	--	--	--	--	--	--	--	--	--	--	--	--	--	--	--	--	--	--	--	--	--	--	--	--	--	--	--	--	--	--	--	--	--	--	--	--	--	--	--	--	--	--	--	--	--	--	--	--	--	--	--	--	--	--	--	--	--	--	--	--	--	--	--	--	--	--	--	--	--	--	--	--	--	--	--	--	--	--	--	--	--	--	--	--	--	--	--	--	--	--	--	--	--	--	--	--	--	--	--	--	--	--	--	--	--	--	--	--	--	--	--	--	--	--	--	--	--	--	--	--	--	--	--	--	--	--	--	--	--	--	--	--	--	--	--	--	--	--	--	--	--	--	--	--	--	--	--	--	--	--	--	--	--	--	--	--	--	--	--	--	--	--	--	--	--	--	--	--	--	--	--	--	--	--	--	--	--	--	--	--	--	--	--	--	--	--	--	--	--	--	--	--	--	--	--	--	--	--	--	--	--	--	--	--	--	--	--	--	--	--	--	--	--	--	--	--	--	--	--	--	--	--	--	--	--	--	--	--	--	--	--	--	--	--	--	--	--	--	--	--	--	--	--	--	--	--	--	--	--	--	--	--	--	--	--	--	--	--	--	--	--	--	--	--	--	--	--	--	--	--	--	--	--	--	--	--	--	--	--	--	--	--	--	--	--	--	--	--	--	--	--	--	--	--	--	--	--	--	--	--	--	--	--	--	--	--	--	--	--	--	--	--	--	--	--	--	--	--	--	--	--	--	--	--	--	--	--	--	--	--	--	--	--	--	--	--	--	--	--	--	--	--	--	--	--	--	--	--	--	--	--	--	--	--	--	--	--	--	--	--	--	--	--	--	--	--	--	--	--	--	--	--	--	--	--	--	--	--	--	--	--	--	--	--	--	--	--	--	--	--	--	--	--	--	--	--	--	--	--	--	--	--	--	--	--	--	--	--	--	--	--	--	--	--	--	--	--	--	--	--	--	--	--	--	--	--	--	--	--	--	--	--	--	--	--	--	--	--	--	--	--	--	--	--	--	--	--	--	--	--	--	--	--	--	--	--	--	--	--	--	--	--	--	--	--	--	--	--	--	--	--	--	--	--	--	--	--	--	--	--	--	--	--	--	--	--	--	--	--	--	--	--	--	--	--	--	--	--	--	--	--	--	--	--	--	--	--	--	--	--	--	--	--	--	--	--	--	--	--	--	--	--	--	--	--	--	--	--	--	--	--	--	--	--	--	--	--	--	--	--	--	--	--	--	--	--	--	--	--	--	--	--	--	--	--	--	--	--	--	--	--	--	--	--	--	--	--	--	--	--	--	--	--	--	--	--	--	--	--	--	--	--	--	--	--	--	--	--	--	--	--	--	--	--	--	--	--	--	--	--	--	--	--	--	--	--	--	--	--	--	--	--	--	--	--	--	--	--	--	--	--	--	--	--	--	--	--	--	--	--	--	--	--	--	--	--	--	--	--	--	--	--	--	--	--	--	--	--	--	--	--	--	--	--	--	--	--	--	--	--	--	--	--	--	--	--	--	--	--	--	--	--	--	--	--	--	--	--	--	--	--	--	--	--	--	--	--	--	--	--	--	--	--	--	--	--	--	--	--	--	--	--	--	--	--	--	--	--	--	--	--	--	--	--	--	--	--	--	--	--	--	--	--	--	--	--	--	--	--	--	--	--	--	--	--	--	--	--	--	--	--	--	--	--	--	--	--	--	--	--	--	--	--	--	--	--	--	--	--	--	--	--	--	--	--	--	--	--	--	--	--	--	--	--	--	--	--	--	--	--	--	--	--	--	--	--	--	--	--	--	--	--	--	--	--	--	--	--	--	--	--	--	--	--	--	--	--	--	--	--	--	--	--	--	--	--	--	--	--	--	--	--	--	--	--	--	--	--	--	--	--	--	--	--	--	--	--	--	--	--	--	--	--	--	--	--	--	--	--	--	--	--	--	--	--	--	--	--	--	--	--	--	--	--	--	--	--	--	--	--	--	--	--	--	--	--	--	--	--	--	--	----	--

1009

1010

YEAR
2025

State No.

ASSESSMENT ROLL FOR MONROE Green COUNTYKEY TO
CODES1.A - RESIDENTIAL
2.B - COMMERCIAL
3.C - MANUFACTURING
4.D - AGRICULTURAL5.E - UNDEVELOPED
5m - AGRICULTURAL FOREST
6.F - PRODUCTIVE FOREST LANDS
7.G - OTHER1. PFC REG. ENTERED BEFORE 1/1/72
2. PFC REG. ENTERED AFTER 12/31/71
3. PFC SPECIAL CLASSIFICATION
4. COUNTY FOREST CROP
5. MFL OPEN ENTERED AFTER 2004
6. MFL CLOSED ENTERED AFTER 2004
7. MFL OPEN ENTERED BEFORE 2005
8. MFL CLOSED ENTERED BEFORE 20051. FEDERAL
2. STATE
3. COUNTY
4. OTHEREXEMPT FROM GEN.
PROPERTY TAX**TOTAL
ACRES
THIS
LINE**

PARCEL NUMBER	SCHOOL DIST.	VOL/PAGE - REG. DEEDS	TOTAL ACRES OF DESC.	ACREAGE & VALUE OF DESCRIPTION SUBJECT TO GENERAL PROPERTY TAX						6. MFL CLOSED ENTERED AFTER 2004 7. MFL OPEN ENTERED BEFORE 2005 8. MFL CLOSED ENTERED BEFORE 2005		EXEMPT FROM GEN. PROPERTY TAX		ACRES THIS LINE
NAME & ADDRESS	SEC. TN. RANGE DESCRIPTION OF PROPERTY	C O D E	ACRES	LAND VALUE	IMPROVEMENT VALUE	TOTAL VALUE	C O D E	ACRES	VALUE	C O D E	ACRES			
23251 0888.0000 08880000 THE MONROE CLINIC INC 515 22ND AVENUE MONROE, WI, 53566	MONROE SCHOOL DISTRICT 3682 424 22ND AVE City of Monroe - Not In TID GETTINGS ADDITIONLOTS 47 & 48	A	0.37	\$31,100	\$0	\$31,100						0.37		
23251 0890.0000 08900000 Heartwood Homes LLC 2438 5th Street Monroe, WI, 53566	MONROE SCHOOL DISTRICT 3682 5th Street City of Monroe - Not In TID GETTINGS ADDITIONLOT 50	A	0.16	\$17,400	\$32,800	\$50,200						0.16		
23251 0891.0000 08910000 Maria Wood 512 22nd Avenue Monroe, wi, 53566	MONROE SCHOOL DISTRICT 3682 512 22ND AVE City of Monroe - Not In TID GETTINGS ADDITIONLOT 51	A	0.16	\$17,400	\$284,200	\$301,600						0.16		
23251 0892.0000 08920000 Erik Huschitt W4915 Allison Road Monroe, WI, 53566	MONROE SCHOOL DISTRICT 3682 522 22ND AVE City of Monroe - Not In TID GETTINGS ADDITIONLOT 52	A	0.16	\$17,400	\$205,400	\$222,800						0.16		

YEAR
2025

State No.

ASSESSMENT ROLL FOR MONROE Green COUNTYKEY TO
CODES1.A - RESIDENTIAL
2.B - COMMERCIAL
3.C - MANUFACTURING
4.D - AGRICULTURAL5. **E** - UNDEVELOPED
5**m** - AGRICULTURAL FOREST
6. **F** - PRODUCTIVE FOREST LANDS
7. **G** - OTHER1. PFC REG. ENTERED BEFORE 1/1/72
2. PFC REG. ENTERED AFTER 12/31/71
3. PFC SPECIAL CLASSIFICATION
4. COUNTY FOREST CROP
5. MFL OPEN ENTERED AFTER 2004
6. MFL CLOSED ENTERED AFTER 2004
7. MFL OPEN ENTERED BEFORE 2005
8. MFL CLOSED ENTERED BEFORE 20051. FEDERAL
2. STATE
3. COUNTY
4. OTHEREXEMPT FROM GEN.
PROPERTY TAX**TOTAL
ACRES
THIS
LINE**

PARCEL NUMBER	SCHOOL DIST.	VOL/PAGE - REG. DEEDS	TOTAL ACRES OF DESC.	ACREAGE & VALUE OF DESCRIPTION SUBJECT TO GENERAL PROPERTY TAX						6. MFL CLOSED ENTERED AFTER 2004 7. MFL OPEN ENTERED BEFORE 2005 8. MFL CLOSED ENTERED BEFORE 2005		EXEMPT FROM GEN. PROPERTY TAX		ACRES THIS LINE
NAME & ADDRESS	SEC. TN. RANGE DESCRIPTION OF PROPERTY	C O D E	ACRES	LAND VALUE	IMPROVEMENT VALUE	TOTAL VALUE	C O D E	ACRES	VALUE	C O D E	ACRES			
23251 0893.0000 08930000 MONROE SCHOOL DISTRICT 3682 BRAND CAROL REVOCABLE LIVING TRUST 317 SPICEBUSH CIRCLE HILLSBOROUGH, NC, 27278-7946	Vacant City of Monroe - Not In TID GETTINGS ADDITION LOT 53 & S 60 FT LOT 54	A	0.25	\$25,700	\$0	\$25,700						0.25		
23251 0894.0000 08940000 MONROE SCHOOL DISTRICT 3682 DERICK R BELKE, LINDSAY M DEBORD 2264 15TH STREET MONROE, WI, 53566	2264 15TH ST City of Monroe - Not In TID GORHAMS ADDITION LOTS 1 & 2 EXC E 25 FT OF S 50 FT LOT 2; ALSO COM SW COR SD LOT 1 TH N ALG W LN LOT 1 50 FT TH NELY 56 FT M/L TO 23RD AVE TH SELY ALG W LN 23RD AVE 129 FT TO SE COR SD LOT 1 TH W ALG S LN LOT 1 102 FT POB	A	0.17	\$21,900	\$182,400	\$204,300						0.17		
23251 0894.1000 08941000 MONROE SCHOOL DISTRICT 3682 AMANDA L GRAHAM 1515 23RD AVENUE MONROE, WI, 53566	1515 23RD AVE City of Monroe - Not In TID GORHAMS ADDITION PRT LOTS 1 & 2 BNG E 25 FT S 50 FT LOT 2; ALSO COM SW COR LOT 1 TH N 50 FT TH NELY 56 FT M/L TO WLY LN 23RD AVE TH SELY 129 FT TO SE COR SD LOT 1 TH W ON S LN LOT 1 102 FT TO POB	A	0.23	\$30,200	\$292,900	\$323,100						0.23		
23251 0895.0000 08950000 MONROE SCHOOL DISTRICT 3682 LAWRENCE W PAHNKE, GLENDA R PAHNKE 2260 15TH STREET MONROE, WI, 53566	2260 15TH ST City of Monroe - Not In TID GORHAMS ADDITION LOT 3 E 5 FT LOT 4	A	0.20	\$26,300	\$184,800	\$211,100						0.20		

YEAR
2025

State No.

ASSESSMENT ROLL FOR MONROE Green COUNTYKEY TO
CODES1.A - RESIDENTIAL
2.B - COMMERCIAL
3.C - MANUFACTURING
4.D - AGRICULTURAL5. **E** - UNDEVELOPED
5**m** - AGRICULTURAL FOREST
6. **F** - PRODUCTIVE FOREST LANDS
7. **G** - OTHER1. PFC REG. ENTERED BEFORE 1/1/72
2. PFC REG. ENTERED AFTER 12/31/71
3. PFC SPECIAL CLASSIFICATION
4. COUNTY FOREST CROP
5. MFL OPEN ENTERED AFTER 2004
6. MFL CLOSED ENTERED AFTER 2004
7. MFL OPEN ENTERED BEFORE 2005
8. MFL CLOSED ENTERED BEFORE 20051. FEDERAL
2. STATE
3. COUNTY
4. OTHEREXEMPT FROM GEN.
PROPERTY TAX**TOTAL
ACRES
THIS
LINE**

PARCEL NUMBER	SCHOOL DIST.	VOL/PAGE - REG. DEEDS	TOTAL ACRES OF DESC.	ACREAGE & VALUE OF DESCRIPTION SUBJECT TO GENERAL PROPERTY TAX							6. MFL CLOSED ENTERED AFTER 2004 7. MFL OPEN ENTERED BEFORE 2005 8. MFL CLOSED ENTERED BEFORE 2005		EXEMPT FROM GEN. PROPERTY TAX		ACRES THIS LINE
NAME & ADDRESS	SEC. TN. RANGE DESCRIPTION OF PROPERTY	C O D E	ACRES	LAND VALUE	IMPROVEMENT VALUE	TOTAL VALUE	C O D E	ACRES	VALUE	C O D E	ACRES				
23251 0896.0000 08960000 TIMOTHY P BAUS, LORINDA J BAUS 2256 15TH STREET MONROE, WI, 53566	MONROE SCHOOL DISTRICT 3682 2256 15TH ST City of Monroe - Not In TID GORHAMS ADDITION W 55 FT LOT 4	A	0.17	\$22,300	\$178,500	\$200,800						0.17			
23251 0897.0000 08970000 Kyra Lea Urban a/k/a Kyra L. Urban, Jon Weymouth Dalton a/k/a Jon W. Dalton 2248 15th St. Monroe, WI, 53566	MONROE SCHOOL DISTRICT 3682 2248 15TH ST City of Monroe - Not In TID GORHAM'S ADDITION LOT 5	A	0.19	\$24,300	\$281,700	\$306,000						0.19			
23251 0898.0000 08980000 Kyra Lea Urban a/k/a Kyra L. Urban, Jon Weymouth Dalton a/k/a Jon W. Dalton 2248 15th St. Monroe, WI, 53566	MONROE SCHOOL DISTRICT 3682 2242 15TH ST City of Monroe - Not In TID GORHAM'S ADDITION LOT 6	A	0.19	\$24,300	\$0	\$24,300						0.19			
23251 0899.0000 08990000 Christopher Janecke, Cindy Janecke 2234 15th Street Monroe, WI, 53566	MONROE SCHOOL DISTRICT 3682 2234 15TH ST City of Monroe - Not In TID GORHAMS ADDITION LOT 7	A	0.19	\$24,300	\$226,400	\$250,700						0.19			

YEAR 2025	State No.
--------------	-----------

ASSESSMENT ROLL FOR MONROE Green COUNTY

KEY TO
CODES

1.A - RESIDENTIAL
2.B - COMMERCIAL
3.C - MANUFACTURING
4.D - AGRICULTURAL

5.E - UNDEVELOPED
5m - AGRICULTURAL FOREST
6.F - PRODUCTIVE FOREST LANDS
7.G - OTHER

1. PFC REG. ENTERED BEFORE 1/1/72
2. PFC REG. ENTERED AFTER 12/31/71
3. PFC SPECIAL CLASSIFICATION
4. COUNTY FOREST CROP
5. MFL OPEN ENTERED AFTER 2004
6. MFL CLOSED ENTERED AFTER 2004
7. MFL OPEN ENTERED BEFORE 2005
8. MFL CLOSED ENTERED BEFORE 2005

1. FEDERAL
2. STATE
3. COUNTY
4. OTHER

EXEMPT FROM GEN.
PROPERTY TAX

TOTAL
ACRES
THIS
LINE

1023

2025		KEY TO CODES ▶		1.A - RESIDENTIAL 2.B - COMMERCIAL 3.C - MANUFACTURING 4.D - AGRICULTURAL		5.E - UNDEVELOPED 5m - AGRICULTURAL FOREST 6.F - PRODUCTIVE FOREST LANDS 7.G - OTHER		1. PFC REG. ENTERED BEFORE 1/1/72 2. PFC REG. ENTERED AFTER 12/31/71 3. PFC SPECIAL CLASSIFICATION 4. COUNTY FOREST CROP 5. MFL OPEN ENTERED AFTER 2004 6. MFL CLOSED ENTERED AFTER 2004 7. MFL OPEN ENTERED BEFORE 2005 8. MFL CLOSED ENTERED BEFORE 2005		1. FEDERAL 2. STATE 3. COUNTY 4. OTHER		TOTAL ACRES THIS LINE		
PARCEL NUMBER		SCHOOL DIST.	VOL/PAGE - REG. DEEDS	TOTAL ACRES OF DESC.		ACREAGE & VALUE OF DESCRIPTION SUBJECT TO GENERAL PROPERTY TAX							EXEMPT FROM GEN. PROPERTY TAX	
NAME & ADDRESS		SEC. TN. RANGE DESCRIPTION OF PROPERTY		C O D E	ACRES	LAND VALUE	IMPROVEMENT VALUE	TOTAL VALUE	C O D E	ACRES	VALUE		C O D E	ACRES
23251 0900.0000 09000000 Kaitlyn Cook 2230 15th Street Monroe, WI, 53566		MONROE SCHOOL DISTRICT 3682 2230 15TH ST City of Monroe - Not In TID GORHAMS ADDITION LOT 8		A	0.19	\$24,300	\$204,600	\$228,900						0.19
23251 0901.0000 09010000 Logan Hertzner, Julia Hertzner 2224 15th Street Monroe, WI, 53566		MONROE SCHOOL DISTRICT 3682 2224 15TH ST City of Monroe - Not In TID GORHAMS ADDITION LOT 9		A	0.19	\$24,300	\$150,000	\$174,300						0.19
23251 0902.0000 09020000 BRIAN M SANTORO, APRIL J SANTORO 2218 15TH STREET MONROE, WI, 53566		MONROE SCHOOL DISTRICT 3682 2218 15TH ST City of Monroe - Not In TID GORHAMS ADDITION LOT 10		A	0.19	\$24,300	\$178,900	\$203,200						0.19
23251 0903.0000 09030000 MARK D SKELTON 2217 16TH STREET MONROE, WI, 53566		MONROE SCHOOL DISTRICT 3682 2217 16TH ST City of Monroe - Not In TID GORHAMS ADDITION LOT 11		A	0.19	\$24,300	\$157,900	\$182,200						0.19

1024

1025

1026

YEAR
2025

State No.

ASSESSMENT ROLL FOR MONROE Green COUNTYKEY TO
CODES1.A - RESIDENTIAL
2.B - COMMERCIAL
3.C - MANUFACTURING
4.D - AGRICULTURAL5. **E** - UNDEVELOPED
5**m** - AGRICULTURAL FOREST
6. **F** - PRODUCTIVE FOREST LANDS
7. **G** - OTHER1. PFC REG. ENTERED BEFORE 1/1/72
2. PFC REG. ENTERED AFTER 12/31/71
3. PFC SPECIAL CLASSIFICATION
4. COUNTY FOREST CROP
5. MFL OPEN ENTERED AFTER 2004
6. MFL CLOSED ENTERED AFTER 2004
7. MFL OPEN ENTERED BEFORE 2005
8. MFL CLOSED ENTERED BEFORE 20051. FEDERAL
2. STATE
3. COUNTY
4. OTHEREXEMPT FROM GEN.
PROPERTY TAX**TOTAL
ACRES
THIS
LINE**

PARCEL NUMBER	SCHOOL DIST.	VOL/PAGE - REG. DEEDS	TOTAL ACRES OF DESC.	ACREAGE & VALUE OF DESCRIPTION SUBJECT TO GENERAL PROPERTY TAX						6. MFL CLOSED ENTERED AFTER 2004 7. MFL OPEN ENTERED BEFORE 2005 8. MFL CLOSED ENTERED BEFORE 2005		EXEMPT FROM GEN. PROPERTY TAX		ACRES THIS LINE
NAME & ADDRESS		SEC. TN. RANGE DESCRIPTION OF PROPERTY	C O D E	ACRES	LAND VALUE	IMPROVEMENT VALUE	TOTAL VALUE	C O D E	ACRES	VALUE	C O D E	ACRES		
23251 0904.0000 09040000 ROELLI'S RENTALS LLC S76W14098 MCSHANE DRIVE MUSKEGO, WI, 53150	MONROE SCHOOL DISTRICT 3682	2221 16TH ST City of Monroe - Not In TID GORHAMS ADDITION LOT 12	A	0.19	\$24,300	\$144,300	\$168,600						0.19	
23251 0905.0000 09050000 DAVID M DICKSON, MELISSA M BUNDERS 2229 16TH STREET MONROE, WI, 53566	MONROE SCHOOL DISTRICT 3682	2229 16TH ST City of Monroe - Not In TID GORHAMS ADDITION LOT 13	A	0.19	\$24,300	\$189,400	\$213,700						0.19	
23251 0906.0000 09060000 RANDAL H DENURE 2235 16TH STREET MONROE, WI, 53566	MONROE SCHOOL DISTRICT 3682	2235 16TH ST City of Monroe - Not In TID GORHAMS ADDITION LOT 14	A	0.19	\$24,300	\$88,900	\$113,200						0.19	
23251 0907.0000 09070000 RICHARD D RAWSON, ANDREA L BROGE 2241 16TH STREET MONROE, WI, 53566	MONROE SCHOOL DISTRICT 3682	2241 16TH ST City of Monroe - Not In TID GORHAMS ADDITION LOT 15	A	0.19	\$24,300	\$160,500	\$184,800						0.19	

YEAR 2025	State No.
--------------	-----------

ASSESSMENT ROLL FOR MONROE Green COUNTY

KEY TO
CODES

1.A - RESIDENTIAL
2.B - COMMERCIAL
3.C - MANUFACTURING
4.D - AGRICULTURAL

5.E - UNDEVELOPED
5m - AGRICULTURAL FOREST
6.F - PRODUCTIVE FOREST LANDS
7.G - OTHER

1. PFC REG. ENTERED BEFORE 1/1/72
2. PFC REG. ENTERED AFTER 12/31/71
3. PFC SPECIAL CLASSIFICATION
4. COUNTY FOREST CROP
5. MFL OPEN ENTERED AFTER 2004
6. MFL CLOSED ENTERED AFTER 2004
7. MFL OPEN ENTERED BEFORE 2005
8. MFL CLOSED ENTERED BEFORE 2005

1. FEDERAL
2. STATE
3. COUNTY
4. OTHER

EXEMPT FROM GEN.
PROPERTY TAX

TOTAL
ACRES
THIS
LINE

PARCEL NUMBER	SCHOOL DIST.	VOL/PAGE - REG. DEEDS	TOTAL ACRES	ACREAGE & VALUE OF DESCRIPTION SUBJECT TO GENERAL PROPERTY TAX					6. MFL CLOSED ENTERED AFTER 2004 7. MFL OPEN ENTERED BEFORE 2005 8. MFL CLOSED ENTERED BEFORE 2005			EXEMPT FROM GEN. PROPERTY TAX		ACRES THIS LINE
		OF DESC.		ACRES	LAND VALUE	IMPROVEMENT VALUE	TOTAL VALUE		ACRES	VALUE		ACRES		
NAME & ADDRESS		SEC. TN. RANGE DESCRIPTION OF PROPERTY	C O D E	ACRES	LAND VALUE	IMPROVEMENT VALUE	TOTAL VALUE	C O D E	ACRES	VALUE	C O D E	ACRES		
23251 0908.0000 09080000	MONROE SCHOOL DISTRICT 3682	2247 16TH ST City of Monroe - Not In TID GORHAMS ADDITION LOT 16	A	0.19	\$24,300	\$99,300	\$123,600						0.19	
DOMITILA MARTINEZ 2247 16TH STREET MONROE, WI, 53566														
23251 0909.0000 09090000	MONROE SCHOOL DISTRICT 3682	2253 16TH ST City of Monroe - Not In TID GORHAMS ADDITION LOT 17	A	0.19	\$24,300	\$150,100	\$174,400						0.19	
NATHAN T LANCASTER 521 6TH STREET MONROE, WI, 53566														
23251 0910.0000 09100000	MONROE SCHOOL DISTRICT 3682	2257 16TH ST City of Monroe - Not In TID GORHAMS ADDITION LOT 18	A	0.19	\$24,300	\$179,500	\$203,800						0.19	
EUGENE K FINKENBINDER, GAIL S FINKENBINDER 2257 16TH STREET MONROE, WI, 53566														
23251 0911.0000 09110000	MONROE SCHOOL DISTRICT 3682	2263 16TH ST City of Monroe - Not In TID GORHAMS ADDITION LOT 19	A	0.19	\$24,300	\$145,200	\$169,500						0.19	
NATHAN T LANCASTER 521 6TH STREET MONROE, WI, 53566														

YEAR
2025

State No.

ASSESSMENT ROLL FOR MONROE Green COUNTYKEY TO
CODES1.A - RESIDENTIAL
2.B - COMMERCIAL
3.C - MANUFACTURING
4.D - AGRICULTURAL5.E - UNDEVELOPED
5m - AGRICULTURAL FOREST
6.F - PRODUCTIVE FOREST LANDS
7.G - OTHER1. PFC REG. ENTERED BEFORE 1/1/72
2. PFC REG. ENTERED AFTER 12/31/71
3. PFC SPECIAL CLASSIFICATION
4. COUNTY FOREST CROP
5. MFL OPEN ENTERED AFTER 2004
6. MFL CLOSED ENTERED AFTER 2004
7. MFL OPEN ENTERED BEFORE 2005
8. MFL CLOSED ENTERED BEFORE 20051. FEDERAL
2. STATE
3. COUNTY
4. OTHEREXEMPT FROM GEN.
PROPERTY TAX**TOTAL
ACRES
THIS
LINE**

PARCEL NUMBER	SCHOOL DIST.	VOL/PAGE - REG. DEEDS	TOTAL ACRES OF DESC.	ACREAGE & VALUE OF DESCRIPTION SUBJECT TO GENERAL PROPERTY TAX						6. MFL CLOSED ENTERED AFTER 2004 7. MFL OPEN ENTERED BEFORE 2005 8. MFL CLOSED ENTERED BEFORE 2005		EXEMPT FROM GEN. PROPERTY TAX		ACRES THIS LINE
NAME & ADDRESS	SEC. TN. RANGE DESCRIPTION OF PROPERTY	C O D E	ACRES	LAND VALUE	IMPROVEMENT VALUE	TOTAL VALUE	C O D E	ACRES	VALUE	C O D E	ACRES			
23251 0912.0000 09120000 LARRY RUCH, CAROL RUCH 2269 16TH STREET MONROE, WI, 53566-2604	MONROE SCHOOL DISTRICT 3682 2269 16TH ST City of Monroe - Not In TID GORHAMS ADDITION LOT 20	A	0.19	\$24,300	\$165,800	\$190,100						0.19		
23251 0913.0000 09130000 DANIEL T JACOBSON, JENNIFER L JACOBSON 2275 16TH STREET MONROE, WI, 53566	MONROE SCHOOL DISTRICT 3682 2275 16TH ST City of Monroe - Not In TID GORHAMS ADDITION LOT 21	A	0.26	\$31,500	\$358,700	\$390,200						0.26		
23251 0914.0000 09140000 KEITH W DOWNS, MARY N MURPHY- DOWNS 2801 13TH STREET MONROE, WI, 53566	MONROE SCHOOL DISTRICT 3682 2801 13TH ST City of Monroe - Not In TID GRANDVIEW ADDITION LOT 1	A	0.26	\$31,200	\$200,800	\$232,000						0.26		
23251 0915.0000 09150000 JASON T HURD 2807 13TH STREET MONROE, WI, 53566	MONROE SCHOOL DISTRICT 3682 2807 13TH ST City of Monroe - Not In TID GRANDVIEW ADDITION LOT 2; ALSO PRT VACATED ALLEY LYG ADJ TO SD LOT 2 ON N SD, EXC CONV TO CITY OF MONROE (V661-P629)	A	0.26	\$31,500	\$220,300	\$251,800						0.26		

YEAR
2025

State No.

ASSESSMENT ROLL FOR MONROE Green COUNTYKEY TO
CODES1.A - RESIDENTIAL
2.B - COMMERCIAL
3.C - MANUFACTURING
4.D - AGRICULTURAL5.E - UNDEVELOPED
5m - AGRICULTURAL FOREST
6.F - PRODUCTIVE FOREST LANDS
7.G - OTHER1. PFC REG. ENTERED BEFORE 1/1/72
2. PFC REG. ENTERED AFTER 12/31/71
3. PFC SPECIAL CLASSIFICATION
4. COUNTY FOREST CROP
5. MFL OPEN ENTERED AFTER 2004
6. MFL CLOSED ENTERED AFTER 2004
7. MFL OPEN ENTERED BEFORE 2005
8. MFL CLOSED ENTERED BEFORE 20051. FEDERAL
2. STATE
3. COUNTY
4. OTHEREXEMPT FROM GEN.
PROPERTY TAX**TOTAL
ACRES
THIS
LINE**

PARCEL NUMBER	SCHOOL DIST.	VOL/PAGE - REG. DEEDS	TOTAL ACRES OF DESC.	ACREAGE & VALUE OF DESCRIPTION SUBJECT TO GENERAL PROPERTY TAX						6. MFL CLOSED ENTERED AFTER 2004 7. MFL OPEN ENTERED BEFORE 2005 8. MFL CLOSED ENTERED BEFORE 2005		EXEMPT FROM GEN. PROPERTY TAX		ACRES THIS LINE
NAME & ADDRESS	SEC. TN. RANGE DESCRIPTION OF PROPERTY	C O D E	ACRES	LAND VALUE	IMPROVEMENT VALUE	TOTAL VALUE	C O D E	ACRES	VALUE	C O D E	ACRES			
23251 0916.0000 09160000 MONROE SCHOOL DISTRICT 3682 BRIGIDO BAHENA-BOYAS, MICHELLE M BAHENA 2813 13TH STREET MONROE, WI, 53566	2813 13TH ST City of Monroe - Not In TID GRANDVIEW ADDITION LOT 3	A	0.27	\$31,700	\$160,900	\$192,600						0.27		
23251 0917.0000 09170000 MONROE SCHOOL DISTRICT 3682 CHRISTINA M MILLER 2821 13TH STREET MONROE, WI, 53566	2821 13TH ST City of Monroe - Not In TID GRANDVIEW ADDITION LOT 4; ALSO S 1/2 VAC ALLEY LYING N SD LOT 4	A	0.28	\$32,000	\$171,200	\$203,200						0.28		
23251 0918.0000 09180000 MONROE SCHOOL DISTRICT 3682 Nancy Gupthill 2827 13th Street Monroe, WI, 53566	2827 13TH ST City of Monroe - Not In TID GRANDVIEW ADDITION W 60 FT LOT 5	A	0.27	\$31,600	\$185,600	\$217,200						0.27		
23251 0919.0000 09190000 MONROE SCHOOL DISTRICT 3682 C/O VICKI SCHUUR ERIN L BLUM, SHANON L GORE 2835 13TH STREET MONROE, WI, 53566	2835 13TH ST City of Monroe - Not In TID GRANDVIEW ADDITION LOT 6 & E 3 FT LOT 5	A	0.31	\$33,700	\$240,800	\$274,500						0.31		

YEAR 2025	State No.
--------------	-----------

ASSESSMENT ROLL FOR MONROE Green COUNTY

KEY TO
CODES

1.A - RESIDENTIAL
2.B - COMMERCIAL
3.C - MANUFACTURING
4.D - AGRICULTURAL

5.E - UNDEVELOPED
5m - AGRICULTURAL FOREST
6.F - PRODUCTIVE FOREST LANDS
7.G - OTHER

1. PFC REG. ENTERED BEFORE 1/1/72
2. PFC REG. ENTERED AFTER 12/31/71
3. PFC SPECIAL CLASSIFICATION
4. COUNTY FOREST CROP
5. MFL OPEN ENTERED AFTER 2004
6. MFL CLOSED ENTERED AFTER 2004
7. MFL OPEN ENTERED BEFORE 2005
8. MFL CLOSED ENTERED BEFORE 2005

1. FEDERAL
2. STATE
3. COUNTY
4. OTHER

EXEMPT FROM GEN.
PROPERTY TAX

TOTAL
ACRES
THIS
LINE

PARCEL NUMBER	SCHOOL DIST.	VOL/PAGE - REG. DEEDS	TOTAL ACRES OF DESC.	ACREAGE & VALUE OF DESCRIPTION SUBJECT TO GENERAL PROPERTY TAX					6. MFL CLOSED ENTERED AFTER 2004 7. MFL OPEN ENTERED BEFORE 2005 8. MFL CLOSED ENTERED BEFORE 2005			EXEMPT FROM GEN. PROPERTY TAX		ACRES THIS LINE
NAME & ADDRESS	SEC. TN. RANGE DESCRIPTION OF PROPERTY	C O D E	ACRES	LAND VALUE	IMPROVEMENT VALUE	TOTAL VALUE	C O D E	ACRES	VALUE	C O D E	ACRES			
23251 0920.0000 09200000 MONROE SCHOOL DISTRICT 3682 HESS WAYNE R & MONDA L REV TRUST 2851 13TH STREET MONROE, WI, 53566	2851 13TH ST City of Monroe - Not In TID GRANDVIEW ADDITION LOT 8 EXC W 5.5 FT OF; ALSO S 1/2 VAC ALLEY LYG N SD LOT 8 EXC CONV V659-P798	A	0.22	\$28,600	\$196,900	\$225,500						0.22		
23251 0920.1000 09201000 MONROE SCHOOL DISTRICT 3682 ROGER A VOGEL, LORI L VOGEL 2843 13TH STREET MONROE, WI, 53566	2843 13TH ST City of Monroe - Not In TID GRANDVIEW ADDITION LOT 7 & W 5.5 FT LOT 8; ALSO 1/2 VAC ST N SD LOT 7 & W 5.5 FT LOT 8;EXC REAL EST DEEDED TO CITY V658-P733	A	0.25	\$30,800	\$218,400	\$249,200						0.25		
23251 0921.0000 09210000 MONROE SCHOOL DISTRICT 3682 TIM F BRUNKOW W3722 TOWN CENTER ROAD JUDA, WI, 53550	2903 13TH ST City of Monroe - Not In TID GRANDVIEW ADDITION LOT 9	A	0.16	\$21,200	\$108,000	\$129,200						0.16		
23251 0921.1000 09211000 MONROE SCHOOL DISTRICT 3682 WALTER G SCHWARTZ, TYLER M SCHWARTZ 2913 13TH STREET MONROE, WI, 53566	2913 13TH ST City of Monroe - Not In TID GRANDVIEW ADDITION LOT 10 EXC CITY CONV (V661-P608)	B	0.17	\$11,500	\$113,600	\$125,100						0.17		

YEAR 2025	State No.
--------------	-----------

ASSESSMENT ROLL FOR MONROE Green COUNTY

KEY TO
CODES

1.A - RESIDENTIAL
2.B - COMMERCIAL
3.C - MANUFACTURING
4.D - AGRICULTURAL

5.E - UNDEVELOPED
5m - AGRICULTURAL FOREST
6.F - PRODUCTIVE FOREST LANDS
7.G - OTHER

1. PFC REG. ENTERED BEFORE 1/1/72
2. PFC REG. ENTERED AFTER 12/31/71
3. PFC SPECIAL CLASSIFICATION
4. COUNTY FOREST CROP
5. MFL OPEN ENTERED AFTER 2004
6. MFL CLOSED ENTERED AFTER 2004
7. MFL OPEN ENTERED BEFORE 2005
8. MFL CLOSED ENTERED BEFORE 2005

1. FEDERAL
2. STATE
3. COUNTY
4. OTHER

EXEMPT FROM GEN.
PROPERTY TAX

TOTAL
ACRES
THIS
LINE

1047

2025		KEY TO CODES ▶		1.A - RESIDENTIAL 2.B - COMMERCIAL 3.C - MANUFACTURING 4.D - AGRICULTURAL		5.E - UNDEVELOPED 5m - AGRICULTURAL FOREST 6.F - PRODUCTIVE FOREST LANDS 7.G - OTHER		1. PFC REG. ENTERED BEFORE 1/1/72 2. PFC REG. ENTERED AFTER 12/31/71 3. PFC SPECIAL CLASSIFICATION 4. COUNTY FOREST CROP 5. MFL OPEN ENTERED AFTER 2004 6. MFL CLOSED ENTERED AFTER 2004 7. MFL OPEN ENTERED BEFORE 2005 8. MFL CLOSED ENTERED BEFORE 2005		1. FEDERAL 2. STATE 3. COUNTY 4. OTHER		TOTAL ACRES THIS LINE		
PARCEL NUMBER	SCHOOL DIST.	VOL/PAGE - REG. DEEDS	TOTAL ACRES OF DESC.	ACREAGE & VALUE OF DESCRIPTION SUBJECT TO GENERAL PROPERTY TAX							EXEMPT FROM GEN. PROPERTY TAX			
NAME & ADDRESS		SEC. TN. RANGE DESCRIPTION OF PROPERTY		C O D E	ACRES	LAND VALUE	IMPROVEMENT VALUE	TOTAL VALUE	C O D E	ACRES	VALUE		C O D E	ACRES
23251 0922.0000 09220000 BENCHMARK VENTURES INC. 3052 15TH ST. MONROE, WI, 53566		MONROE SCHOOL DISTRICT 3682 2915 13TH ST CITY OF MONROE - NOT IN TID GRANDVIEW ADDITIONLOT 11, LOT 12, LOT 13; EXC LAND TO CITY OF MONROE (V659-P513)		A B	0.52 0.00	\$42,700 \$0	\$268,100 \$0	\$310,800 \$0						0.52
		Parcel Total			0.52	\$42,700	\$268,100	\$310,800		0.00	\$0		0.00	
23251 0923.0000 09230000 PATSY L HUSEMAN 1219 30TH AVENUE MONROE, WI, 53566		MONROE SCHOOL DISTRICT 3682 1219 30TH AVE CITY OF MONROE - NOT IN TID GRANDVIEW ADDITION LOT 14		A	0.17	\$21,600	\$92,700	\$114,300						0.17
23251 0924.0000 09240000 The Donald L. Amacher Living Trust W4876 Middle Juda Road Monroe, Wisconsin, 53566		MONROE SCHOOL DISTRICT 3682 1215 30TH AVE CITY OF MONROE - NOT IN TID GRANDVIEW ADDITION LOT 15		A	0.17	\$21,600	\$113,600	\$135,200						0.17
23251 0925.0000 09250000 ALLEN L ANDREWS, RUTH E ANDREWS 1205 30TH AVE MONROE, WI, 53566		MONROE SCHOOL DISTRICT 3682 1205 30TH AVE CITY OF MONROE - NOT IN TID GRANDVIEW ADDITION LOT 16		A	0.17	\$21,600	\$122,800	\$144,400						0.17

1048

1049

1050

YEAR 2025	State No.
--------------	-----------

ASSESSMENT ROLL FOR MONROE Green COUNTY

KEY TO
CODES

1.A - RESIDENTIAL
2.B - COMMERCIAL
3.C - MANUFACTURING
4.D - AGRICULTURAL

5.E - UNDEVELOPED
5m - AGRICULTURAL FOREST
6.F - PRODUCTIVE FOREST LANDS
7.G - OTHER

1. PFC REG. ENTERED BEFORE 1/1/72
2. PFC REG. ENTERED AFTER 12/31/71
3. PFC SPECIAL CLASSIFICATION
4. COUNTY FOREST CROP
5. MFL OPEN ENTERED AFTER 2004
6. MFL CLOSED ENTERED AFTER 2004
7. MFL OPEN ENTERED BEFORE 2005
8. MFL CLOSED ENTERED BEFORE 2005

1. FEDERAL
2. STATE
3. COUNTY
4. OTHER

EXEMPT FROM GEN.
PROPERTY TAX

TOTAL
ACRES
THIS
LINE

PARCEL NUMBER	SCHOOL DIST.	VOL/PAGE - REG. DEEDS	TOTAL ACRES	ACREAGE & VALUE OF DESCRIPTION					6. MFL CLOSED ENTERED AFTER 2004 7. MFL OPEN ENTERED BEFORE 2005 8. MFL CLOSED ENTERED BEFORE 2005			EXEMPT FROM GEN. PROPERTY TAX		ACRES THIS LINE
		OF DESC.	SUBJECT TO GENERAL PROPERTY TAX											
NAME & ADDRESS		SEC. TN. RANGE DESCRIPTION OF PROPERTY	C O D E	ACRES	LAND VALUE	IMPROVEMENT VALUE	TOTAL VALUE	C O D E	ACRES	VALUE	C O D E	ACRES		
23251 0926.0000 09260000	MONROE SCHOOL DISTRICT 3682	1117 30TH AVE City of Monroe - Not In TID GRANDVIEW ADDITION LOT 17	A	0.18	\$23,400	\$150,600	\$174,000						0.18	
CAROL ELLINGSON W4865 PEMBRIDGE TRAIL MONROE, WI, 53566														
23251 0927.0000 09270000	MONROE SCHOOL DISTRICT 3682	1115 30TH AVE City of Monroe - Not In TID GRANDVIEW ADDITION LOT 18	A	0.18	\$23,400	\$117,100	\$140,500						0.18	
LEROY G BUOL, KATHY D BUOL 1115 30TH AVENUE MONROE, WI, 53566														
23251 0928.0000 09280000	MONROE SCHOOL DISTRICT 3682	1105 30TH AVE City of Monroe - Not In TID GRANDVIEW ADDITION LOT 19	A	0.18	\$23,400	\$197,700	\$221,100						0.18	
GARY L AEBLY, VALERIE L AEBLY 1105 30TH AVENUE MONROE, WI, 53566														
23251 0929.0000 09290000	MONROE SCHOOL DISTRICT 3682	2940 11TH ST City of Monroe - Not In TID GRANDVIEW ADDITION LOT 20	A	0.18	\$23,400	\$200,800	\$224,200						0.18	
RUTH D MCKIBBEN 2940 11TH STREET MONROE, WI, 53566														

YEAR 2025	State No.
--------------	-----------

ASSESSMENT ROLL FOR MONROE Green COUNTY

KEY TO
CODES

1.A - RESIDENTIAL
2.B - COMMERCIAL
3.C - MANUFACTURING
4.D - AGRICULTURAL

5.E - UNDEVELOPED
5m - AGRICULTURAL FOREST
6.F - PRODUCTIVE FOREST LANDS
7.G - OTHER

1. PFC REG. ENTERED BEFORE 1/1/72
2. PFC REG. ENTERED AFTER 12/31/71
3. PFC SPECIAL CLASSIFICATION
4. COUNTY FOREST CROP
5. MFL OPEN ENTERED AFTER 2004
6. MFL CLOSED ENTERED AFTER 2004
7. MFL OPEN ENTERED BEFORE 2005
8. MFL CLOSED ENTERED BEFORE 2005

1. FEDERAL
2. STATE
3. COUNTY
4. OTHER

EXEMPT FROM GEN.
PROPERTY TAX

TOTAL
ACRES
THIS
LINE

PARCEL NUMBER	SCHOOL DIST.	VOL/PAGE - REG. DEEDS	TOTAL ACRES	ACREAGE & VALUE OF DESCRIPTION SUBJECT TO GENERAL PROPERTY TAX					6. MFL CLOSED ENTERED AFTER 2004 7. MFL OPEN ENTERED BEFORE 2005 8. MFL CLOSED ENTERED BEFORE 2005			EXEMPT FROM GEN. PROPERTY TAX		ACRES THIS LINE
		OF DESC.		ACRES	LAND VALUE	IMPROVEMENT VALUE	TOTAL VALUE		C O D E	ACRES	VALUE	C O D E	ACRES	
23251 0930.0000 09300000	MONROE SCHOOL DISTRICT 3682	1029 30TH AVE City of Monroe - Not In TID GRANDVIEW ADDITION LOT 21	A	0.17	\$22,000	\$161,400	\$183,400							0.17
Troy Stauffer 1029 30th Avenue Monroe, WI, 53566														
23251 0931.0000 09310000	MONROE SCHOOL DISTRICT 3682	1017 30TH AVE City of Monroe - Not In TID GRANDVIEW ADDITION LOT 22	A	0.17	\$21,600	\$157,500	\$179,100							0.17
RICHARD J SHEESLEY, SHELLEY J SHEESLEY 1017 30TH AVE MONROE, WI, 53566														
23251 0932.0000 09320000	MONROE SCHOOL DISTRICT 3682	1013 30TH AVE City of Monroe - Not In TID GRANDVIEW ADDITION LOT 23	A	0.17	\$22,000	\$99,000	\$121,000							0.17
CR BOSS PROPERTIES LLC N6548 NORWEGIAN ROAD ALBANY, WI, 53502														
23251 0933.0000 09330000	MONROE SCHOOL DISTRICT 3682	1009 30TH AVE City of Monroe - Not In TID GRANDVIEW ADDITION LOT 24	A	0.17	\$21,600	\$107,200	\$128,800							0.17
JOHNATHON HOWE 1009 30TH AVENUE MONROE, WI, 53566														

YEAR 2025	State No.
--------------	-----------

ASSESSMENT ROLL FOR MONROE Green COUNTY

KEY TO
CODES

1.A - RESIDENTIAL
2.B - COMMERCIAL
3.C - MANUFACTURING
4.D - AGRICULTURAL

5.E - UNDEVELOPED
5m - AGRICULTURAL FOREST
6.F - PRODUCTIVE FOREST LANDS
7.G - OTHER

1. PFC REG. ENTERED BEFORE 1/1/72
2. PFC REG. ENTERED AFTER 12/31/71
3. PFC SPECIAL CLASSIFICATION
4. COUNTY FOREST CROP
5. MFL OPEN ENTERED AFTER 2004
6. MFL CLOSED ENTERED AFTER 2004
7. MFL OPEN ENTERED BEFORE 2005
8. MFL CLOSED ENTERED BEFORE 2005

1. FEDERAL
2. STATE
3. COUNTY
4. OTHER

EXEMPT FROM GEN.
PROPERTY TAX

TOTAL
ACRES
THIS
LINE

1059

2025		KEY TO CODES ▶		1.A - RESIDENTIAL 2.B - COMMERCIAL 3.C - MANUFACTURING 4.D - AGRICULTURAL		5.E - UNDEVELOPED 5m - AGRICULTURAL FOREST 6.F - PRODUCTIVE FOREST LANDS 7.G - OTHER		1. PFC REG. ENTERED BEFORE 1/1/72 2. PFC REG. ENTERED AFTER 12/31/71 3. PFC SPECIAL CLASSIFICATION 4. COUNTY FOREST CROP 5. MFL OPEN ENTERED AFTER 2004 6. MFL CLOSED ENTERED AFTER 2004 7. MFL OPEN ENTERED BEFORE 2005 8. MFL CLOSED ENTERED BEFORE 2005		1. FEDERAL 2. STATE 3. COUNTY 4. OTHER		TOTAL ACRES THIS LINE		
PARCEL NUMBER	SCHOOL DIST.	VOL/PAGE - REG. DEEDS	TOTAL ACRES OF DESC.	ACREAGE & VALUE OF DESCRIPTION SUBJECT TO GENERAL PROPERTY TAX						EXEMPT FROM GEN. PROPERTY TAX				
NAME & ADDRESS		SEC. TN. RANGE DESCRIPTION OF PROPERTY		C O D E	ACRES	LAND VALUE	IMPROVEMENT VALUE	TOTAL VALUE	C O D E	ACRES	VALUE		C O D E	ACRES
23251 0933.1000 09331000 MONROE SCHOOL DISTRICT 3682 EDMUND ANDERSON JR, THERESA A ANDERSON 1003 30TH AVENUE MONROE, WI, 53566		1003 30TH AVE City of Monroe - Not In TID GRANDVIEW ADDITION LOT 25		A	0.17	\$21,600	\$265,500	\$287,100						0.17
23251 0934.0000 09340000 MONROE SCHOOL DISTRICT 3682 BRIAN L KOLDEN, SHIRLEY A KOLDEN 2925 10TH STREET MONROE, WI, 53566		2925 10TH ST City of Monroe - Not In TID GRANDVIEW ADDITION E 40 FT LOT 26		A	0.06	\$7,200	\$126,900	\$134,100						0.06
23251 0935.0000 09350000 MONROE SCHOOL DISTRICT 3682 DEAN B KLEIN JR 300 E 2ND STREET ORANGEVILLE, IL, 61060		2915 10TH ST City of Monroe - Not In TID GRANDVIEW ADDITION W 80 FT LOT 26		A	0.11	\$14,600	\$119,600	\$134,200						0.11
23251 0936.0000 09360000 MONROE SCHOOL DISTRICT 3682 Kirk Sweeney, Andrea Sweeney 915 30th Ave Monroe, WI, 53566		915 30TH AVE City of Monroe - Not In TID GRANDVIEW ADDITIONLOT 27 & ALSO E2 VAC ALLEY LYG W OF SD LOT 27		A	0.17	\$21,600	\$94,400	\$116,000						0.17

1060

1061

1062

YEAR 2025	State No.
--------------	-----------

ASSESSMENT ROLL FOR MONROE Green COUNTY

KEY TO
CODES

1.A - RESIDENTIAL
2.B - COMMERCIAL
3.C - MANUFACTURING
4.D - AGRICULTURAL

5.E - UNDEVELOPED
5m - AGRICULTURAL FOREST
6.F - PRODUCTIVE FOREST LANDS
7.G - OTHER

1. PFC REG. ENTERED BEFORE 1/1/72
2. PFC REG. ENTERED AFTER 12/31/71
3. PFC SPECIAL CLASSIFICATION
4. COUNTY FOREST CROP
5. MFL OPEN ENTERED AFTER 2004
6. MFL CLOSED ENTERED AFTER 2004
7. MFL OPEN ENTERED BEFORE 2005
8. MFL CLOSED ENTERED BEFORE 2005

1. FEDERAL
2. STATE
3. COUNTY
4. OTHER

EXEMPT FROM GEN.
PROPERTY TAX

TOTAL
ACRES
THIS
LINE

PARCEL NUMBER	SCHOOL DIST.	VOL/PAGE - REG. DEEDS	TOTAL ACRES OF DESC.	ACREAGE & VALUE OF DESCRIPTION SUBJECT TO GENERAL PROPERTY TAX					6. MFL CLOSED ENTERED AFTER 2004 7. MFL OPEN ENTERED BEFORE 2005 8. MFL CLOSED ENTERED BEFORE 2005			EXEMPT FROM GEN. PROPERTY TAX		ACRES THIS LINE
NAME & ADDRESS		SEC. TN. RANGE DESCRIPTION OF PROPERTY		C O D E	ACRES	LAND VALUE	IMPROVEMENT VALUE	TOTAL VALUE	C O D E	ACRES	VALUE	C O D E	ACRES	
23251 0937.0000 09370000	MONROE SCHOOL DISTRICT 3682	903 30TH AVE City of Monroe - Not In TID GRANDVIEW ADDITION LOT 28 & 29; ALSO E 1/2 VAC ALLEY LYG W		A	0.36	\$35,600	\$127,700	\$163,300						0.36
MICHAEL N OLMSTEAD 903 30TH AVENUE MONROE, WI, 53566														
23251 0938.0000 09380000	MONROE SCHOOL DISTRICT 3682	901 30TH AVE City of Monroe - Not In TID GRANDVIEW ADDITION LOT 30		A	0.17	\$21,600	\$168,800	\$190,400						0.17
THOMAS AEBLY, CINDY AEBLY 901 30TH AVENUE MONROE, WI, 53566														
23251 0939.0000 09390000	MONROE SCHOOL DISTRICT 3682	859 30TH AVE City of Monroe - Not In TID GRANDVIEW ADDITION LOT 31		A	0.17	\$22,000	\$144,700	\$166,700						0.17
JOAN K WOLFE 859 30TH AVE MONROE, WI, 53566														
23251 0940.0000 09400000	MONROE SCHOOL DISTRICT 3682	851 30TH AVE City of Monroe - Not In TID GRANDVIEW ADDITION LOT 32		A	0.17	\$21,600	\$152,700	\$174,300						0.17
MARK E MITCHELL 851 30TH AVENUE MONROE, WI, 53566														

YEAR 2025	State No.
--------------	-----------

ASSESSMENT ROLL FOR MONROE Green COUNTY

KEY TO
CODES

1.A - RESIDENTIAL
2.B - COMMERCIAL
3.C - MANUFACTURING
4.D - AGRICULTURAL

5.E - UNDEVELOPED
5m - AGRICULTURAL FOREST
6.F - PRODUCTIVE FOREST LANDS
7.G - OTHER

1. PFC REG. ENTERED BEFORE 1/1/72
2. PFC REG. ENTERED AFTER 12/31/71
3. PFC SPECIAL CLASSIFICATION
4. COUNTY FOREST CROP
5. MFL OPEN ENTERED AFTER 2004
6. MFL CLOSED ENTERED AFTER 2004
7. MFL OPEN ENTERED BEFORE 2005
8. MFL CLOSED ENTERED BEFORE 2005

1. FEDERAL
2. STATE
3. COUNTY
4. OTHER

EXEMPT FROM GEN.
PROPERTY TAX

TOTAL
ACRES
THIS
LINE

PARCEL NUMBER	SCHOOL DIST.	VOL/PAGE - REG. DEEDS	TOTAL ACRES	ACREAGE & VALUE OF DESCRIPTION SUBJECT TO GENERAL PROPERTY TAX					6. MFL CLOSED ENTERED AFTER 2004 7. MFL OPEN ENTERED BEFORE 2005 8. MFL CLOSED ENTERED BEFORE 2005			EXEMPT FROM GEN. PROPERTY TAX		ACRES THIS LINE
		OF DESC.		ACRES	LAND VALUE	IMPROVEMENT VALUE	TOTAL VALUE		C O D E	ACRES	VALUE	C O D E	ACRES	
23251 0940.1000 09401000	MONROE SCHOOL DISTRICT 3682	856 29TH AVE City of Monroe - Not In TID GRANDVIEW ADDITION LOT 33 & W2 VAC ALLEY LYG ADJ	A	0.17	\$22,000	\$170,100	\$192,100							0.17
DUANE F WEBER, REGINA D WEBER 856 29TH AVE MONROE, WI, 53566														
23251 0941.0000 09410000	MONROE SCHOOL DISTRICT 3682	860 29TH AVE City of Monroe - Not In TID GRANDVIEW ADDITION LOT 34	A	0.17	\$22,000	\$134,700	\$156,700							0.17
DIANE K HAMILTON 860 29TH AVENUE MONROE, WI, 53566														
23251 0942.0000 09420000	MONROE SCHOOL DISTRICT 3682	900 29TH AVE City of Monroe - Not In TID GRANDVIEW ADDITION LOT 35 & N 24 FT LOT 36	A	0.23	\$30,100	\$245,100	\$275,200							0.23
Brian Wampler, Angela J Wampler 900 29th AVE Monroe, WI, 53566														
23251 0943.0000 09430000	MONROE SCHOOL DISTRICT 3682	908 29TH AVE City of Monroe - Not In TID GRANDVIEW ADDITION LOT 36, EXC N 24 FT THEREOF & LOT 37, EXC S 15 FT THEREOF	A	0.22	\$29,200	\$217,000	\$246,200							0.22
DAVID A ZUBERBUHLER, REBECCA L ZUBERBUHLER 908 29TH AVENUE MONROE, WI, 53566														

YEAR 2025	State No.
--------------	-----------

ASSESSMENT ROLL FOR MONROE Green COUNTY

KEY TO
CODES

1.A - RESIDENTIAL
2.B - COMMERCIAL
3.C - MANUFACTURING
4.D - AGRICULTURAL

5.E - UNDEVELOPED
5m - AGRICULTURAL FOREST
6.F - PRODUCTIVE FOREST LANDS
7.G - OTHER

1. PFC REG. ENTERED BEFORE 1/1/72
2. PFC REG. ENTERED AFTER 12/31/71
3. PFC SPECIAL CLASSIFICATION
4. COUNTY FOREST CROP
5. MFL OPEN ENTERED AFTER 2004
6. MFL CLOSED ENTERED AFTER 2004
7. MFL OPEN ENTERED BEFORE 2005
8. MFL CLOSED ENTERED BEFORE 2005

1. FEDERAL
2. STATE
3. COUNTY
4. OTHER

EXEMPT FROM GEN.
PROPERTY TAX

TOTAL
ACRES
THIS
LINE

1071

PARCEL NUMBER	SCHOOL DIST.	VOL/PAGE - REG. DEEDS	TOTAL ACRES OF DESC.	ACREAGE & VALUE OF DESCRIPTION SUBJECT TO GENERAL PROPERTY TAX					6. MFL CLOSED ENTERED AFTER 2004 7. MFL OPEN ENTERED BEFORE 2005 8. MFL CLOSED ENTERED BEFORE 2005			EXEMPT FROM GEN. PROPERTY TAX		ACRES THIS LINE
NAME & ADDRESS	SEC. TN. RANGE DESCRIPTION OF PROPERTY	C O D E	ACRES	LAND VALUE	IMPROVEMENT VALUE	TOTAL VALUE	C O D E	ACRES	VALUE	C O D E	ACRES			
23251 0944.0000 09440000 MONROE SCHOOL DISTRICT 3682 HERIBERTO NICOLAS GONZALEZ, LAURA S MORALES 914 29TH AVENUE MONROE, WI, 53566	914 29TH AVE City of Monroe - Not In TID GRANDVIEW ADDITIONLOT 38; S 15 FT LOT 37	A	0.21	\$27,000	\$203,600	\$230,600						0.21		
23251 0945.0000 09450000 MONROE SCHOOL DISTRICT 3682 CORA L STINE - LE WENDY J TREUTHARDT 920 29TH AVENUE MONROE, WI, 53566	920 29TH AVE City of Monroe - Not In TID GRANDVIEW ADDITION LOT 39	A	0.17	\$21,600	\$175,100	\$196,700						0.17		
23251 0946.0000 09460000 MONROE SCHOOL DISTRICT 3682 CAREY R BOWEN, BAILEY B BOWEN 1004 29TH AVENUE MONROE, WI, 53566	1004 29TH AVE City of Monroe - Not In TID GRANDVIEW ADDITION LOT 40	A	0.17	\$22,000	\$180,600	\$202,600						0.17		
23251 0947.0000 09470000 MONROE SCHOOL DISTRICT 3682 LAVINIA M GUILLEN 11237 CHANEY DRIVE MACHESNEY PARK, IL, 61115	1012 29TH AVE City of Monroe - Not In TID GRANDVIEW ADDITION LOT 41	A	0.17	\$22,000	\$159,300	\$181,300						0.17		

1072

1073

1074

YEAR 2025	State No.
--------------	-----------

ASSESSMENT ROLL FOR MONROE Green COUNTY

KEY TO
CODES

1.A - RESIDENTIAL
2.B - COMMERCIAL
3.C - MANUFACTURING
4.D - AGRICULTURAL

5.E - UNDEVELOPED
5m - AGRICULTURAL FOREST
6.F - PRODUCTIVE FOREST LANDS
7.G - OTHER

1. PFC REG. ENTERED BEFORE 1/1/72
2. PFC REG. ENTERED AFTER 12/31/71
3. PFC SPECIAL CLASSIFICATION
4. COUNTY FOREST CROP
5. MFL OPEN ENTERED AFTER 2004
6. MFL CLOSED ENTERED AFTER 2004
7. MFL OPEN ENTERED BEFORE 2005
8. MFL CLOSED ENTERED BEFORE 2005

1. FEDERAL
2. STATE
3. COUNTY
4. OTHER

EXEMPT FROM GEN.
PROPERTY TAX

TOTAL
ACRES
THIS
LINE

	PARCEL NUMBER	SCHOOL DIST.	VOL/PAGE - REG. DEEDS	TOTAL ACRES OF DESC.	ACREAGE & VALUE OF DESCRIPTION SUBJECT TO GENERAL PROPERTY TAX								EXEMPT FROM GEN. PROPERTY TAX		ACRES THIS LINE
	NAME & ADDRESS	SEC. TN. RANGE DESCRIPTION OF PROPERTY	C O D E	ACRES	LAND VALUE	IMPROVEMENT VALUE	TOTAL VALUE	C O D E	ACRES	VALUE	C O D E	ACRES			
1075	23251 0948.0000 09480000 LARRY RUFER 1016 29th Avenue Monroe, WI, 53566	MONROE SCHOOL DISTRICT 3682		A	0.17	\$22,000	\$197,200	\$219,200						0.17	
1076	23251 0949.0000 09490000 JOY E OVADAL 1018 29TH AVENUE MONROE, WI, 53566	MONROE SCHOOL DISTRICT 3682		A	0.17	\$22,000	\$130,900	\$152,900						0.17	
1077	23251 0950.0000 09500000 Alicia Santiago 1028 29th Avenue Monroe, WI, 53566	MONROE SCHOOL DISTRICT 3682		A	0.17	\$22,000	\$63,000	\$85,000						0.17	
1078	23251 0951.0000 09510000 SHAWN R BECHTOLT 1104 29TH AVENUE MONROE, WI, 53566	MONROE SCHOOL DISTRICT 3682		A	0.18	\$23,400	\$189,000	\$212,400						0.18	

YEAR 2025	State No.
--------------	-----------

ASSESSMENT ROLL FOR MONROE Green COUNTY

KEY TO
CODES

1.A - RESIDENTIAL
2.B - COMMERCIAL
3.C - MANUFACTURING
4.D - AGRICULTURAL

5.E - UNDEVELOPED
5m - AGRICULTURAL FOREST
6.F - PRODUCTIVE FOREST LANDS
7.G - OTHER

1. PFC REG. ENTERED BEFORE 1/1/72
2. PFC REG. ENTERED AFTER 12/31/71
3. PFC SPECIAL CLASSIFICATION
4. COUNTY FOREST CROP
5. MFL OPEN ENTERED AFTER 2004
6. MFL CLOSED ENTERED AFTER 2004
7. MFL OPEN ENTERED BEFORE 2005
8. MFL CLOSED ENTERED BEFORE 2005

1. FEDERAL
2. STATE
3. COUNTY
4. OTHER

EXEMPT FROM GEN.
PROPERTY TAX

TOTAL
ACRES
THIS
LINE

1079

--	--	--	--	--	--	--	--	--	--	--	--	--	--	--	--	--	--	--	--	--	--	--	--	--	--	--	--	--	--	--	--	--	--	--	--	--	--	--	--	--	--	--	--	--	--	--	--	--	--	--	--	--	--	--	--	--	--	--	--	--	--	--	--	--	--	--	--	--	--	--	--	--	--	--	--	--	--	--	--	--	--	--	--	--	--	--	--	--	--	--	--	--	--	--	--	--	--	--	--	--	--	--	--	--	--	--	--	--	--	--	--	--	--	--	--	--	--	--	--	--	--	--	--	--	--	--	--	--	--	--	--	--	--	--	--	--	--	--	--	--	--	--	--	--	--	--	--	--	--	--	--	--	--	--	--	--	--	--	--	--	--	--	--	--	--	--	--	--	--	--	--	--	--	--	--	--	--	--	--	--	--	--	--	--	--	--	--	--	--	--	--	--	--	--	--	--	--	--	--	--	--	--	--	--	--	--	--	--	--	--	--	--	--	--	--	--	--	--	--	--	--	--	--	--	--	--	--	--	--	--	--	--	--	--	--	--	--	--	--	--	--	--	--	--	--	--	--	--	--	--	--	--	--	--	--	--	--	--	--	--	--	--	--	--	--	--	--	--	--	--	--	--	--	--	--	--	--	--	--	--	--	--	--	--	--	--	--	--	--	--	--	--	--	--	--	--	--	--	--	--	--	--	--	--	--	--	--	--	--	--	--	--	--	--	--	--	--	--	--	--	--	--	--	--	--	--	--	--	--	--	--	--	--	--	--	--	--	--	--	--	--	--	--	--	--	--	--	--	--	--	--	--	--	--	--	--	--	--	--	--	--	--	--	--	--	--	--	--	--	--	--	--	--	--	--	--	--	--	--	--	--	--	--	--	--	--	--	--	--	--	--	--	--	--	--	--	--	--	--	--	--	--	--	--	--	--	--	--	--	--	--	--	--	--	--	--	--	--	--	--	--	--	--	--	--	--	--	--	--	--	--	--	--	--	--	--	--	--	--	--	--	--	--	--	--	--	--	--	--	--	--	--	--	--	--	--	--	--	--	--	--	--	--	--	--	--	--	--	--	--	--	--	--	--	--	--	--	--	--	--	--	--	--	--	--	--	--	--	--	--	--	--	--	--	--	--	--	--	--	--	--	--	--	--	--	--	--	--	--	--	--	--	--	--	--	--	--	--	--	--	--	--	--	--	--	--	--	--	--	--	--	--	--	--	--	--	--	--	--	--	--	--	--	--	--	--	--	--	--	--	--	--	--	--	--	--	--	--	--	--	--	--	--	--	--	--	--	--	--	--	--	--	--	--	--	--	--	--	--	--	--	--	--	--	--	--	--	--	--	--	--	--	--	--	--	--	--	--	--	--	--	--	--	--	--	--	--	--	--	--	--	--	--	--	--	--	--	--	--	--	--	--	--	--	--	--	--	--	--	--	--	--	--	--	--	--	--	--	--	--	--	--	--	--	--	--	--	--	--	--	--	--	--	--	--	--	--	--	--	--	--	--	--	--	--	--	--	--	--	--	--	--	--	--	--	--	--	--	--	--	--	--	--	--	--	--	--	--	--	--	--	--	--	--	--	--	--	--	--	--	--	--	--	--	--	--	--	--	--	--	--	--	--	--	--	--	--	--	--	--	--	--	--	--	--	--	--	--	--	--	--	--	--	--	--	--	--	--	--	--	--	--	--	--	--	--	--	--	--	--	--	--	--	--	--	--	--	--	--	--	--	--	--	--	--	--	--	--	--	--	--	--	--	--	--	--	--	--	--	--	--	--	--	--	--	--	--	--	--	--	--	--	--	--	--	--	--	--	--	--	--	--	--	--	--	--	--	--	--	--	--	--	--	--	--	--	--	--	--	--	--	--	--	--	--	--	--	--	--	--	--	--	--	--	--	--	--	--	--	--	--	--	--	--	--	--	--	--	--	--	--	--	--	--	--	--	--	--	--	--	--	--	--	--	--	--	--	--	--	--	--	--	--	--	--	--	--	--	--	--	--	--	--	--	--	--	--	--	--	--	--	--	--	--	--	--	--	--	--	--	--	--	--	--	--	--	--	--	--	--	--	--	--	--	--	--	--	--	--	--	--	--	--	--	--	--	--	--	--	--	--	--	--	--	--	--	--	--	--	--	--	--	--	--	--	--	--	--	--	--	--	--	--	--	--	--	--	--	--	--	--	--	--	--	--	--	--	--	--	--	--	--	--	--	--	--	--	--	--	--	--	--	--	--	--	--	--	--	--	--	--	--	--	--	--	--	--	--	--	--	--	--	--	--	--	--	--	--	--	--	--	--	--	--	--	--	--	--	--	--	--	--	--	--	--	--	--	--	--	--	--	--	--	--	--	--	--	--	--	--	--	--	--	--	--	--	--	--	--	--	--	--	--	--	--	--	--	--	--	--	--	--	--	--	--	--	--	--	--	--	--	--	--	--	--	--	--	--	--	--	--	--	--	--	--	--	--	--	--	--	--	--	--	--	--	--	--	--	--	--	--	--	--	--	--	--	--	--	--	--	--	--	--	--	--	--	--	--	--	--	--	--	--	--	--	--	--	--	--	--	--	--	--	--	--	--	--	--	--	--	--	--	--	--	--	--	--	--	--	--	--	--	--	--	--	--	--	--	--	--	--	--	--	--	--	--	--	--	--	--	--	--	--	--	--	--	--	--	--	--	--	--	--	--	--	--	--	--	--	--	--	--	--	--	--	--	--	--	--	--	--	--	--	--	--	--	--	--	--	--	--	--	--	--	--	--	--	--	--	--	--	--	--	--	--	--	--	--	--	--	--	--	--	--	--	--	--	--	--	--	--	--	--	--	--	--	--	--	--	--	--	--	--	--	--	--	--	--	--	--	--	--	--	--	--	--	--	--	--

1080

1081

1082

YEAR 2025	State No.
--------------	-----------

ASSESSMENT ROLL FOR MONROE Green COUNTY

KEY TO
CODES

1.A - RESIDENTIAL
2.B - COMMERCIAL
3.C - MANUFACTURING
4.D - AGRICULTURAL

5.E - UNDEVELOPED
5m - AGRICULTURAL FOREST
6.F - PRODUCTIVE FOREST LANDS
7.G - OTHER

1. PFC REG. ENTERED BEFORE 1/1/72
2. PFC REG. ENTERED AFTER 12/31/71
3. PFC SPECIAL CLASSIFICATION
4. COUNTY FOREST CROP
5. MFL OPEN ENTERED AFTER 2004
6. MFL CLOSED ENTERED AFTER 2004
7. MFL OPEN ENTERED BEFORE 2005
8. MFL CLOSED ENTERED BEFORE 2005

1. FEDERAL
2. STATE
3. COUNTY
4. OTHER

EXEMPT FROM GEN.
PROPERTY TAX

TOTAL
ACRES
THIS
LINE

PARCEL NUMBER	SCHOOL DIST.	VOL/PAGE - REG. DEEDS	TOTAL ACRES OF DESC.	ACREAGE & VALUE OF DESCRIPTION SUBJECT TO GENERAL PROPERTY TAX					6. MFL CLOSED ENTERED AFTER 2004 7. MFL OPEN ENTERED BEFORE 2005 8. MFL CLOSED ENTERED BEFORE 2005			EXEMPT FROM GEN. PROPERTY TAX		ACRES THIS LINE
NAME & ADDRESS	SEC. TN. RANGE DESCRIPTION OF PROPERTY	C O D E	ACRES	LAND VALUE	IMPROVEMENT VALUE	TOTAL VALUE	C O D E	ACRES	VALUE	C O D E	ACRES			
23251 0957.0000 09570000 Brandi Riley-Ochsner 1221 29th Ave Monroe, WI, 53566	MONROE SCHOOL DISTRICT 3682 1221 29TH AVE City of Monroe - Not In TID GRANDVIEW ADDITIONLOT 53 & ALL VAC ALLEYS LYG S & W OF SD LOT	A	0.23	\$30,200	\$145,900	\$176,100							0.23	
23251 0958.0000 09580000 GREEN COUNTY AGRICULTURAL SOCIETY P O BOX 713 MONROE, WI, 53566	MONROE SCHOOL DISTRICT 3682 Exempt City of Monroe - Not In TID GRANDVIEWLOTS 54 TO 68 INCL EXEMPT									X3	0.00		0.00	
23251 0959.0000 09590000 MATTHEW C HART 2703 9TH STREET MONROE, WI, 53566	MONROE SCHOOL DISTRICT 3682 2703 9TH ST City of Monroe - Not In TID GRANDVIEW ADDITION LOTS 80 & 81 & W 10 FT LOT 79	A	0.42	\$38,200	\$206,300	\$244,500							0.42	
23251 0959.1000 09591000 P & P INVESTMENTS LLC 1301 15TH AVENUE MONROE, WI, 53566	MONROE SCHOOL DISTRICT 3682 2714 8TH 1/2 ST City of Monroe - Not In TID GRANDVIEW ADDITION LOT 79 EXCEPT W 10 FT; W 43 FT LOT 78	B	0.29	\$16,300	\$423,700	\$440,000							0.29	

YEAR 2025	State No.
--------------	-----------

ASSESSMENT ROLL FOR MONROE Green COUNTY

KEY TO
CODES

1.A - RESIDENTIAL
2.B - COMMERCIAL
3.C - MANUFACTURING
4.D - AGRICULTURAL

5.E - UNDEVELOPED
5m - AGRICULTURAL FOREST
6.F - PRODUCTIVE FOREST LANDS
7.G - OTHER

1. PFC REG. ENTERED BEFORE 1/1/72
2. PFC REG. ENTERED AFTER 12/31/71
3. PFC SPECIAL CLASSIFICATION
4. COUNTY FOREST CROP
5. MFL OPEN ENTERED AFTER 2004
6. MFL CLOSED ENTERED AFTER 2004
7. MFL OPEN ENTERED BEFORE 2005
8. MFL CLOSED ENTERED BEFORE 2005

1. FEDERAL
2. STATE
3. COUNTY
4. OTHER

EXEMPT FROM GEN.
PROPERTY TAX

TOTAL
ACRES
THIS
LINE

PARCEL NUMBER	SCHOOL DIST.	VOL/PAGE - REG. DEEDS	TOTAL ACRES	ACREAGE & VALUE OF DESCRIPTION				6. MFL CLOSED ENTERED AFTER 2004 7. MFL OPEN ENTERED BEFORE 2005 8. MFL CLOSED ENTERED BEFORE 2005			EXEMPT FROM GEN. PROPERTY TAX		ACRES THIS LINE
		OF DESC.	SUBJECT TO GENERAL PROPERTY TAX										
NAME & ADDRESS		SEC. TN. RANGE DESCRIPTION OF PROPERTY	C O D E	ACRES	LAND VALUE	IMPROVEMENT VALUE	TOTAL VALUE	C O D E	ACRES	VALUE	C O D E	ACRES	
23251 0959.2000 09592000	MONROE SCHOOL DISTRICT 3682	861 29TH AVE City of Monroe - Not In TID GRANDVIEW ADDITION S 66.9 FT LOT 69 & S 66.9 FT OF E 50 FT LOT 70	A	0.18	\$23,100	\$221,600	\$244,700						0.18
DAVID W KUEBLI, CAROL A KUEBLI 861 29TH AVENUE MONROE, WI, 53566													
23251 0959.3000 09593000	MONROE SCHOOL DISTRICT 3682	2768 8TH 1/2 ST City of Monroe - Not In TID GRANDVIEW ADDITION LOT 69 & E 50 FT LOT 70 EXC S 66.9 FT LOT 69 & S 66.9 FT OF E 50 FT LOT 70	A	0.17	\$22,400	\$216,000	\$238,400						0.17
CODY M TOURDOT 2768 8 1/2 STREET MONROE, WI, 53566													
23251 0959.4000 09594000	MONROE SCHOOL DISTRICT 3682	2760 8TH 1/2 ST City of Monroe - Not In TID GRAND VIEW ADDITION LOT 70 EXC E 50 FT OF; LOT 71; E 10 FT LOT 72	A	0.25	\$30,800	\$220,500	\$251,300						0.25
BRUCE A CLINE, MARILYN L CLINE 2760 8 1/2 STREET MONROE, WI, 53566													
23251 0959.5000 09595000	MONROE SCHOOL DISTRICT 3682	2726 8TH 1/2 ST City of Monroe - Not In TID GRANDVIEW ADDITION W 16 FT LOT 76; LOT 77E 17 FT LOT 78	B	0.29	\$16,300	\$423,700	\$440,000						0.29
P & P INVESTMENTS LLC 1301 15TH AVENUE MONROE, WI, 53566													

YEAR 2025	State No.
--------------	-----------

ASSESSMENT ROLL FOR MONROE Green COUNTY

KEY TO
CODES

1.A - RESIDENTIAL
2.B - COMMERCIAL
3.C - MANUFACTURING
4.D - AGRICULTURAL

5.E - UNDEVELOPED
5m - AGRICULTURAL FOREST
6.F - PRODUCTIVE FOREST LANDS
7.G - OTHER

1. PFC REG. ENTERED BEFORE 1/1/72
2. PFC REG. ENTERED AFTER 12/31/71
3. PFC SPECIAL CLASSIFICATION
4. COUNTY FOREST CROP
5. MFL OPEN ENTERED AFTER 2004
6. MFL CLOSED ENTERED AFTER 2004
7. MFL OPEN ENTERED BEFORE 2005
8. MFL CLOSED ENTERED BEFORE 2005

1. FEDERAL
2. STATE
3. COUNTY
4. OTHER

EXEMPT FROM GEN.
PROPERTY TAX

TOTAL
ACRES
THIS
LINE

1091

PARCEL NUMBER	SCHOOL DIST.	VOL/PAGE - REG. DEEDS	TOTAL ACRES OF DESC.	ACREAGE & VALUE OF DESCRIPTION SUBJECT TO GENERAL PROPERTY TAX					6. MFL CLOSED ENTERED AFTER 2004 7. MFL OPEN ENTERED BEFORE 2005 8. MFL CLOSED ENTERED BEFORE 2005			EXEMPT FROM GEN. PROPERTY TAX		ACRES THIS LINE
NAME & ADDRESS		SEC. TN. RANGE DESCRIPTION OF PROPERTY	C O D E	ACRES	LAND VALUE	IMPROVEMENT VALUE	TOTAL VALUE	C O D E	ACRES	VALUE	C O D E	ACRES		
23251 0959.6000 09596000 P & P INVESTMENTS LLC 1301 15TH AVENUE MONROE, WI, 53566	MONROE SCHOOL DISTRICT 3682	2740 8TH 1/2 ST City of Monroe - Not In TID GRANDVIEW ADDITION W 33 FT LOT 74; LOT 75E 44 FT LOT 76	B	0.43	\$24,000	\$553,500	\$577,500						0.43	
23251 0959.8000 09598000 P & P INVESTMENTS LLC 1301 15TH AVENUE MONROE, WI, 53566	MONROE SCHOOL DISTRICT 3682	2750 8TH 1/2 ST City of Monroe - Not In TID GRANDVIEW ADDITION W 50 FT LOT 72; LOT 73E 27 FT OF LOT 74	B	0.43	\$24,000	\$553,500	\$577,500						0.43	
23251 0960.0000 09600000 CITY OF MONROE 1110 18TH AVE MONROE, WI, 53566	MONROE SCHOOL DISTRICT 3682	507 17th Ave City of Monroe - Not In TID HOEHNS LOT 1; N 20 FT LOT 2 EXEMPT (17TH Ave Lot - by Swiss Colony)									X4	0.26	0.26	
23251 0961.0000 09610000 KAJA HOLDINGS 2 LLC 517 17TH AVENUE MONROE, WI, 53566	MONROE SCHOOL DISTRICT 3682	517 17TH AVE City of Monroe - Not In TID HOEHN'S ADDITION LOT 2, EXC N 20 FT THEREOF (ALSO DESC S 44 FT LOT 2) ALSO N 8 FT OF LOT 3	A	0.16	\$17,200	\$141,200	\$158,400						0.16	

1094

YEAR
2025

State No.

ASSESSMENT ROLL FOR MONROE Green COUNTYKEY TO
CODES1.A - RESIDENTIAL
2.B - COMMERCIAL
3.C - MANUFACTURING
4.D - AGRICULTURAL5. **E** - UNDEVELOPED
5**m** - AGRICULTURAL FOREST
6. **F** - PRODUCTIVE FOREST LANDS
7. **G** - OTHER1. PFC REG. ENTERED BEFORE 1/1/72
2. PFC REG. ENTERED AFTER 12/31/71
3. PFC SPECIAL CLASSIFICATION
4. COUNTY FOREST CROP
5. MFL OPEN ENTERED AFTER 2004
6. MFL CLOSED ENTERED AFTER 2004
7. MFL OPEN ENTERED BEFORE 2005
8. MFL CLOSED ENTERED BEFORE 20051. FEDERAL
2. STATE
3. COUNTY
4. OTHEREXEMPT FROM GEN.
PROPERTY TAX**TOTAL
ACRES
THIS
LINE**

PARCEL NUMBER	SCHOOL DIST.	VOL/PAGE - REG. DEEDS	TOTAL ACRES OF DESC.	ACREAGE & VALUE OF DESCRIPTION SUBJECT TO GENERAL PROPERTY TAX						6. MFL CLOSED ENTERED AFTER 2004 7. MFL OPEN ENTERED BEFORE 2005 8. MFL CLOSED ENTERED BEFORE 2005		EXEMPT FROM GEN. PROPERTY TAX		ACRES THIS LINE
NAME & ADDRESS	SEC. TN. RANGE DESCRIPTION OF PROPERTY	C O D E	ACRES	LAND VALUE	IMPROVEMENT VALUE	TOTAL VALUE	C O D E	ACRES	VALUE	C O D E	ACRES			
23251 0962.0000 09620000 BRENT M ALDERMAN 523 17TH AVENUE MONROE, WI, 53566	MONROE SCHOOL DISTRICT 3682 523 17TH AVE City of Monroe - Not In TID HOEHN'S ADDITIONLOT 3 EXC N 8 FT	A	0.17	\$18,600	\$32,900	\$51,500						0.17		
23251 0963.0000 09630000 GLENDA J GERBER, ANDREW T GERBER 524 16TH AVENUE MONROE, WI, 53566	MONROE SCHOOL DISTRICT 3682 529 17th Ave City of Monroe - Not In TID HOEHNS ADDITION LOT 4	A	0.20	\$21,300	\$0	\$21,300						0.20		
23251 0964.0000 09640000 LISA A KAMMES 535 17TH AVENUE MONROE, WI, 53566	MONROE SCHOOL DISTRICT 3682 535 17TH AVE City of Monroe - Not In TID HOEHNS ADDITIONLOT 5	A	0.20	\$21,400	\$156,200	\$177,600						0.20		
23251 0965.0000 09650000 DEREK J MORGAN 541 17TH AVENUE MONROE, WI, 53566	MONROE SCHOOL DISTRICT 3682 541 17TH AVE City of Monroe - Not In TID HOEHNS ADDITIONLOT 6	A	0.20	\$21,600	\$232,100	\$253,700						0.20		

YEAR 2025	State No.
--------------	-----------

ASSESSMENT ROLL FOR MONROE Green COUNTY

KEY TO
CODES

1.A - RESIDENTIAL
2.B - COMMERCIAL
3.C - MANUFACTURING
4.D - AGRICULTURAL

5.E - UNDEVELOPED
5m - AGRICULTURAL FOREST
6.F - PRODUCTIVE FOREST LANDS
7.G - OTHER

1. PFC REG. ENTERED BEFORE 1/1/72
2. PFC REG. ENTERED AFTER 12/31/71
3. PFC SPECIAL CLASSIFICATION
4. COUNTY FOREST CROP
5. MFL OPEN ENTERED AFTER 2004
6. MFL CLOSED ENTERED AFTER 2004
7. MFL OPEN ENTERED BEFORE 2005
8. MFL CLOSED ENTERED BEFORE 2005

1. FEDERAL
2. STATE
3. COUNTY
4. OTHER

EXEMPT FROM GEN.
PROPERTY TAX

TOTAL
ACRES
THIS
LINE

PARCEL NUMBER	SCHOOL DIST.	VOL/PAGE - REG. DEEDS	TOTAL ACRES OF DESC.	ACREAGE & VALUE OF DESCRIPTION SUBJECT TO GENERAL PROPERTY TAX					6. MFL CLOSED ENTERED AFTER 2004 7. MFL OPEN ENTERED BEFORE 2005 8. MFL CLOSED ENTERED BEFORE 2005			EXEMPT FROM GEN. PROPERTY TAX		ACRES THIS LINE
NAME & ADDRESS	SEC. TN. RANGE DESCRIPTION OF PROPERTY	C O D E	ACRES	LAND VALUE	IMPROVEMENT VALUE	TOTAL VALUE	C O D E	ACRES	VALUE	C O D E	ACRES			
23251 0966.0000 09660000 JJRT PREMIER PROPERTIES LLC N3455 GRANDVIEW LANE MONROE, WI, 53566	MONROE SCHOOL DISTRICT 3682 1675 6TH ST City of Monroe - Not In TID HOEHNS ADDITIONLOT 7	B	0.20	\$13,000	\$381,800	\$394,800						0.20		
23251 0967.0000 09670000 JAMES R RUGG, CASSANDRA A RUGG 813 17TH STREET MONROE, WI, 53566	MONROE SCHOOL DISTRICT 3682 813 17TH ST City of Monroe - Not In TID HURLBUTS ADDITION BLOCK 1LOT 1 & LOT 2 EXC W 45 FT	A	0.15	\$16,600	\$163,400	\$180,000						0.15		
23251 0967.1000 09671000 MICHAEL G MISSMAN 807 17TH STREET MONROE, WI, 53566	MONROE SCHOOL DISTRICT 3682 807 17TH ST City of Monroe - Not In TID HURLBUTS ADDITION BLOCK 1W 45 FT OF LOT 2	A	0.11	\$11,500	\$40,400	\$51,900						0.11		
23251 0968.0000 09680000 RANDY ACOSTA, INDIRA QUINTANA VARGAS 803 17TH STREET MONROE, WI, 53566	MONROE SCHOOL DISTRICT 3682 803 17TH ST City of Monroe - Not In TID HURLBUTS ADDITION BLOCK 1LOT 3 & E 5 FT LOT 4	A	0.14	\$15,300	\$102,300	\$117,600						0.14		

YEAR 2025	State No.
--------------	-----------

ASSESSMENT ROLL FOR MONROE Green COUNTY

KEY TO
CODES

1.A - RESIDENTIAL
2.B - COMMERCIAL
3.C - MANUFACTURING
4.D - AGRICULTURAL

5.E - UNDEVELOPED
5m - AGRICULTURAL FOREST
6.F - PRODUCTIVE FOREST LANDS
7.G - OTHER

1. PFC REG. ENTERED BEFORE 1/1/72
2. PFC REG. ENTERED AFTER 12/31/71
3. PFC SPECIAL CLASSIFICATION
4. COUNTY FOREST CROP
5. MFL OPEN ENTERED AFTER 2004
6. MFL CLOSED ENTERED AFTER 2004
7. MFL OPEN ENTERED BEFORE 2005
8. MFL CLOSED ENTERED BEFORE 2005

1. FEDERAL
2. STATE
3. COUNTY
4. OTHER

EXEMPT FROM GEN.
PROPERTY TAX

TOTAL
ACRES
THIS
LINE

PARCEL NUMBER	SCHOOL DIST.	VOL/PAGE - REG. DEEDS	TOTAL ACRES OF DESC.	ACREAGE & VALUE OF DESCRIPTION SUBJECT TO GENERAL PROPERTY TAX					6. MFL CLOSED ENTERED AFTER 2004 7. MFL OPEN ENTERED BEFORE 2005 8. MFL CLOSED ENTERED BEFORE 2005			EXEMPT FROM GEN. PROPERTY TAX		ACRES THIS LINE
NAME & ADDRESS		SEC. TN. RANGE DESCRIPTION OF PROPERTY		C O D E	ACRES	LAND VALUE	IMPROVEMENT VALUE	TOTAL VALUE	C O D E	ACRES	VALUE	C O D E	ACRES	
23251 0969.0000 09690000	MONROE SCHOOL DISTRICT 3682	725 17TH ST City of Monroe - Not In TID HURLBUT'S ADDITION BLOCK 1LOT 5; LOT 4 EXC E 5 FT		A	0.25	\$25,700	\$94,600	\$120,300						0.25
BKK Revocable Trust dated March 5, 2024 W5107 Round Grove Road Monroe, WI, 53566														
23251 0970.0000 09700000	MONROE SCHOOL DISTRICT 3682	717 17TH ST City of Monroe - Not In TID HURLBUTS ADDITION BLOCK 1LOT 6		A	0.12	\$13,500	\$39,200	\$52,700						0.12
BKK Revocable Trust dated March 5, 2024 W5107 Round Grove Road Monroe, WI, 53566														
23251 0971.0000 09710000	MONROE SCHOOL DISTRICT 3682	Exempt City of Monroe - Not In TID HURLBUTS BLOCK 1 W 32 FT LOT 9; E 38 FT LOT 10EXEMPT (ROW - Hwy 69S)										X4	0.00	0.00
CITY OF MONROE 1110 18TH AVENUE MONROE, WI, 53566														
23251 0971.1000 09711000	MONROE SCHOOL DISTRICT 3682	715 17TH ST City of Monroe - Not In TID HURLBUTS ADDITION BLOCK 1 LOTS 7,8, & E 13 FT LOT 9; ALSO PRT OL 48 SE4 SEC 34 COM NE COR LT 7 N 135 FT W 123 FT S 135 FT E 123 FT TO POB		B	0.67	\$37,900	\$225,500	\$263,400						0.67
BKK Revocable Trust dated March 5, 2024 W5107 Round Grove Road Monroe, WI, 53566														

YEAR 2025	State No.
--------------	-----------

ASSESSMENT ROLL FOR MONROE Green COUNTY

KEY TO
CODES

1.A - RESIDENTIAL
2.B - COMMERCIAL
3.C - MANUFACTURING
4.D - AGRICULTURAL

5.E - UNDEVELOPED
5m - AGRICULTURAL FOREST
6.F - PRODUCTIVE FOREST LANDS
7.G - OTHER

1. PFC REG. ENTERED BEFORE 1/1/72
2. PFC REG. ENTERED AFTER 12/31/71
3. PFC SPECIAL CLASSIFICATION
4. COUNTY FOREST CROP
5. MFL OPEN ENTERED AFTER 2004
6. MFL CLOSED ENTERED AFTER 2004
7. MFL OPEN ENTERED BEFORE 2005
8. MFL CLOSED ENTERED BEFORE 2005

1. FEDERAL
2. STATE
3. COUNTY
4. OTHER

EXEMPT FROM GEN.
PROPERTY TAX

TOTAL
ACRES
THIS
LINE

1107

PARCEL NUMBER	SCHOOL DIST.	VOL/PAGE - REG. DEEDS	TOTAL ACRES	ACREAGE & VALUE OF DESCRIPTION SUBJECT TO GENERAL PROPERTY TAX					6. MFL CLOSED ENTERED AFTER 2004 7. MFL OPEN ENTERED BEFORE 2005 8. MFL CLOSED ENTERED BEFORE 2005			EXEMPT FROM GEN. PROPERTY TAX		ACRES THIS LINE
		OF DESC.		ACRES	LAND VALUE	IMPROVEMENT VALUE	TOTAL VALUE		C O D E	ACRES	VALUE	C O D E	ACRES	
NAME & ADDRESS		SEC. TN. RANGE DESCRIPTION OF PROPERTY		C O D E	ACRES	LAND VALUE	IMPROVEMENT VALUE	TOTAL VALUE	C O D E	ACRES	VALUE	C O D E	ACRES	
23251 0972.0000 09720000 Timothy Fisher 812 17th Street Monroe, WI, 53566	MONROE SCHOOL DISTRICT 3682	812 17TH ST City of Monroe - Not In TID HURLBUTS ADDITION BLOCK 2LOT 1; LOT 2 EXC W 41.7 FT		A	0.17	\$18,600	\$120,100	\$138,700						0.17
23251 0972.1000 09721000 Richard Nielsen, Janet Nielsen 4984 Summit Road Shullsburg, Wisconsin, 53586	MONROE SCHOOL DISTRICT 3682	1702 8TH AVE City of Monroe - Not In TID HURLBUTS ADDITION BLOCK 2LOT 3; W 41.7 FT LOT 2		A	0.23	\$25,000	\$9,700	\$34,700						0.23
23251 0973.0000 09730000 MELLODY R HAUG N2323 BETHEL ROAD MONROE, WI, 53566	MONROE SCHOOL DISTRICT 3682	1708 8TH AVE City of Monroe - Not In TID HURLBUTS ADDITION BLOCK 2LOTS 4- 6; ALSO PCL IN NW4 NW4 SEC 3 BGN SW COR LOT 6 TH S ALG E LN 8TH AVE 50 FT TH E 172 FT TH N 50 FT TO SE COR LOT 5 TH W 172 FT TO SW COR LOT 6 POB		A	0.60	\$41,100	\$130,000	\$171,100						0.60
23251 0974.0000 09740000 DOUGLAS J BAHLER, CURT T BAHLER 1227 4TH STREET N MONROE, WI, 53566	MONROE SCHOOL DISTRICT 3682	702 17TH ST 1 City of Monroe - Not In TID HURLBUTS ADDITION BLOCK 3 CSM 952 (V3-P122) LOT 1 BNG LOTS 1- 9 OF HURBUTS & LOT 203 & PRT LOTS 17-19,204 & 205 OF RAILROAD ADD II & PRT OL 10 ALSO PRT VAC 8TH AVE & PRT NLY ROW OF WIS & CAL RR		B	2.55	\$120,800	\$205,600	\$326,400						2.55

1109

1110

YEAR
2025

State No.

ASSESSMENT ROLL FOR MONROE Green COUNTYKEY TO
CODES1.A - RESIDENTIAL
2.B - COMMERCIAL
3.C - MANUFACTURING
4.D - AGRICULTURAL5.E - UNDEVELOPED
5m - AGRICULTURAL FOREST
6.F - PRODUCTIVE FOREST LANDS
7.G - OTHER1. PFC REG. ENTERED BEFORE 1/1/72
2. PFC REG. ENTERED AFTER 12/31/71
3. PFC SPECIAL CLASSIFICATION
4. COUNTY FOREST CROP
5. MFL OPEN ENTERED AFTER 2004
6. MFL CLOSED ENTERED AFTER 2004
7. MFL OPEN ENTERED BEFORE 2005
8. MFL CLOSED ENTERED BEFORE 20051. FEDERAL
2. STATE
3. COUNTY
4. OTHEREXEMPT FROM GEN.
PROPERTY TAX**TOTAL
ACRES
THIS
LINE**

PARCEL NUMBER	SCHOOL DIST.	VOL/PAGE - REG. DEEDS	TOTAL ACRES OF DESC.	ACREAGE & VALUE OF DESCRIPTION SUBJECT TO GENERAL PROPERTY TAX						6. MFL CLOSED ENTERED AFTER 2004 7. MFL OPEN ENTERED BEFORE 2005 8. MFL CLOSED ENTERED BEFORE 2005		EXEMPT FROM GEN. PROPERTY TAX		ACRES THIS LINE
NAME & ADDRESS	SEC. TN. RANGE DESCRIPTION OF PROPERTY	C O D E	ACRES	LAND VALUE	IMPROVEMENT VALUE	TOTAL VALUE	C O D E	ACRES	VALUE	C O D E	ACRES			
23251 0977.0000 09770000 MONROE SCHOOL DISTRICT 3682 DOUGLAS J BAHLER, CURT T BAHLER 1227 4TH STREET N MONROE, WI, 53566	1702 6TH AVE 5 City of Monroe - Not In TID CSM 866 (V3-P13) LOT 1 BNG PRT BLK 4 HURLBUTS ADDITIONS LTS 201- 202 RR ADDITION NO. 2 EXC E 23 FT	B	1.09	\$52,200	\$51,800	\$104,000						1.09		
23251 0978.0000 09780000 MONROE SCHOOL DISTRICT 3682 WILLIAM F SIEGENTHALER, BARBARA J SIEGENTHALER 2248 16TH STREET MONROE , WI, 53566-2603	2248 16TH ST City of Monroe - Not In TID HYDES ADDITION LOT 1	A	0.19	\$24,300	\$164,500	\$188,800						0.19		
23251 0979.0000 09790000 MONROE SCHOOL DISTRICT 3682 Serena Weiss 2254 16th Street Monroe, WI, 53566	2254 16TH ST City of Monroe - Not In TID HYDES ADDITION LOT 2	A	0.19	\$24,300	\$333,900	\$358,200						0.19		
23251 0980.0000 09800000 MONROE SCHOOL DISTRICT 3682 Kayla Meier 2260 16th Street Monroe, WI, 53566	2260 16TH ST City of Monroe - Not In TID HYDE'S ADDITIONLOT 3	A	0.19	\$24,300	\$127,700	\$152,000						0.19		

YEAR 2025	State No.
--------------	-----------

ASSESSMENT ROLL FOR MONROE Green COUNTY

KEY TO
CODES

1.A - RESIDENTIAL
2.B - COMMERCIAL
3.C - MANUFACTURING
4.D - AGRICULTURAL

5.E - UNDEVELOPED
5m - AGRICULTURAL FOREST
6.F - PRODUCTIVE FOREST LANDS
7.G - OTHER

1. PFC REG. ENTERED BEFORE 1/1/72
2. PFC REG. ENTERED AFTER 12/31/71
3. PFC SPECIAL CLASSIFICATION
4. COUNTY FOREST CROP
5. MFL OPEN ENTERED AFTER 2004
6. MFL CLOSED ENTERED AFTER 2004
7. MFL OPEN ENTERED BEFORE 2005
8. MFL CLOSED ENTERED BEFORE 2005

1. FEDERAL
2. STATE
3. COUNTY
4. OTHER

EXEMPT FROM GEN.
PROPERTY TAX

TOTAL
ACRES
THIS
LINE

1115

		2025				KEY TO CODES ▶		1.A - RESIDENTIAL 2.B - COMMERCIAL 3.C - MANUFACTURING 4.D - AGRICULTURAL		5.E - UNDEVELOPED 5m - AGRICULTURAL FOREST 6.F - PRODUCTIVE FOREST LANDS 7.G - OTHER		1. PFC REG. ENTERED BEFORE 1/1/72 2. PFC REG. ENTERED AFTER 12/31/71 3. PFC SPECIAL CLASSIFICATION 4. COUNTY FOREST CROP 5. MFL OPEN ENTERED AFTER 2004 6. MFL CLOSED ENTERED AFTER 2004 7. MFL OPEN ENTERED BEFORE 2005 8. MFL CLOSED ENTERED BEFORE 2005		1. FEDERAL 2. STATE 3. COUNTY 4. OTHER		TOTAL ACRES THIS LINE								
PARCEL NUMBER		SCHOOL DIST.		VOL/PAGE - REG. DEEDS		TOTAL ACRES OF DESC.		ACREAGE & VALUE OF DESCRIPTION SUBJECT TO GENERAL PROPERTY TAX					EXEMPT FROM GEN. PROPERTY TAX											
NAME & ADDRESS		SEC. TN. RANGE DESCRIPTION OF PROPERTY		C O D E		ACRES		LAND VALUE		IMPROVEMENT VALUE		TOTAL VALUE		C O D E		ACRES		VALUE		C O D E		ACRES		
23251 0981.0000 09810000 ALEX SIEDSCHLAG 2264 16TH AVENUE MONROE, WI, 53566		MONROE SCHOOL DISTRICT 3682		2264 16TH ST City of Monroe - Not In TID HYDES ADDITION LOT 4		A		0.19		\$24,300		\$284,800		\$309,100										0.19
23251 0982.0000 09820000 JASON L MIEDEMA, DIANNA M MIEDEMA 2270 16TH STREET MONROE, WI, 53566-2603		MONROE SCHOOL DISTRICT 3682		2270 16TH ST City of Monroe - Not In TID HYDES ADDITION LOT 5		A		0.19		\$24,300		\$277,800		\$302,100										0.19
23251 0983.0000 09830000 C/O MARIA ROCIO JARAMILLO CARMIM J A REVOCABLE TRUST 1 ONTARIO CT APT 478-2 OAK PARK , IL, 60302		MONROE SCHOOL DISTRICT 3682		2290 16TH ST City of Monroe - Not In TID HYDES ADDITION LOTS 6, 7 & 8 & N 10 FT LOTS 9, 10, 11, 12 & 13		A		0.45		\$39,600		\$298,800		\$338,400										0.45
23251 0983.1000 09831000 JOHN C ANDRASKI, DOROTA M ANDRASKI 2259 17TH STREET MONROE, WI, 53566		MONROE SCHOOL DISTRICT 3682		2259 17TH ST City of Monroe - Not In TID HYDES ADDITION S 125 FT LOTS 11, 12 & 13		A		0.52		\$42,500		\$413,400		\$455,900										0.52

1116

1117

1118

YEAR 2025	State No.
--------------	-----------

ASSESSMENT ROLL FOR MONROE Green COUNTY

KEY TO
CODES

1.A - RESIDENTIAL
2.B - COMMERCIAL
3.C - MANUFACTURING
4.D - AGRICULTURAL

5.E - UNDEVELOPED
5m - AGRICULTURAL FOREST
6.F - PRODUCTIVE FOREST LANDS
7.G - OTHER

1. PFC REG. ENTERED BEFORE 1/1/72
2. PFC REG. ENTERED AFTER 12/31/71
3. PFC SPECIAL CLASSIFICATION
4. COUNTY FOREST CROP
5. MFL OPEN ENTERED AFTER 2004
6. MFL CLOSED ENTERED AFTER 2004
7. MFL OPEN ENTERED BEFORE 2005
8. MFL CLOSED ENTERED BEFORE 2005

1. FEDERAL
2. STATE
3. COUNTY
4. OTHER

EXEMPT FROM GEN.
PROPERTY TAX

TOTAL
ACRES
THIS
LINE

PARCEL NUMBER	SCHOOL DIST.	VOL/PAGE - REG. DEEDS	TOTAL ACRES	ACREAGE & VALUE OF DESCRIPTION SUBJECT TO GENERAL PROPERTY TAX					6. MFL CLOSED ENTERED AFTER 2004 7. MFL OPEN ENTERED BEFORE 2005 8. MFL CLOSED ENTERED BEFORE 2005			EXEMPT FROM GEN. PROPERTY TAX		ACRES THIS LINE	
		OF DESC.		ACRES	LAND VALUE	IMPROVEMENT VALUE	TOTAL VALUE			ACRES	VALUE		ACRES		
NAME & ADDRESS		SEC. TN. RANGE DESCRIPTION OF PROPERTY		C O D E	ACRES	LAND VALUE	IMPROVEMENT VALUE	TOTAL VALUE	C O D E		ACRES	VALUE	C O D E	ACRES	
23251 0983.2000 09832000 MONROE SCHOOL DISTRICT 3682 JOHN C ANDRASKI, DOROTA M ANDRASKI 2259 17TH STREET MONROE, WI, 53566		23rd Ave City of Monroe - Not In TID HYDES ADDITIONS 125 FT LOTS 9 & 10		A	0.34	\$34,800	\$0	\$34,800							0.34
23251 0984.0000 09840000 MONROE SCHOOL DISTRICT 3682 ERIC SKELTON, JANE E SKELTON W5841 Old Argyle RD Monroe, WI, 53566		1615 22ND 1/2 AVE City of Monroe - Not In TID HYDES ADDITION LOT 14 EXC S 75 FT E 40 FT LOT 15 EXC S 75 FT		A	0.14	\$18,000	\$82,000	\$100,000							0.14
23251 0985.0000 09850000 MONROE SCHOOL DISTRICT 3682 ASHLEY MARIE KIMBALL 1623 22 1/2 AVENUE MONROE, WI, 53566		1623 22ND 1/2 AVE City of Monroe - Not In TID HYDE'S ADDITION CONDO NO. 1UNIT B (PRT S 65 FT LOT 14)		A	0.17	\$6,000	\$165,800	\$171,800							0.17
23251 0985.1000 09851000 MONROE SCHOOL DISTRICT 3682 EVANGELINE G GOTH 2241 17TH STREET MONROE, WI, 53566		2241 17TH ST City of Monroe - Not In TID HYDES ADDITION CONDO NO.1 UNIT A (PRT S 65 FT LOT 14)		A	0.17	\$6,000	\$192,400	\$198,400							0.17

YEAR
2025

State No.

ASSESSMENT ROLL FOR MONROE Green COUNTYKEY TO
CODES1.A - RESIDENTIAL
2.B - COMMERCIAL
3.C - MANUFACTURING
4.D - AGRICULTURAL5. **E** - UNDEVELOPED
5m - AGRICULTURAL FOREST
6. **F** - PRODUCTIVE FOREST LANDS
7. **G** - OTHER1. PFC REG. ENTERED BEFORE 1/1/72
2. PFC REG. ENTERED AFTER 12/31/71
3. PFC SPECIAL CLASSIFICATION
4. COUNTY FOREST CROP
5. MFL OPEN ENTERED AFTER 2004
6. MFL CLOSED ENTERED AFTER 2004
7. MFL OPEN ENTERED BEFORE 2005
8. MFL CLOSED ENTERED BEFORE 20051. FEDERAL
2. STATE
3. COUNTY
4. OTHEREXEMPT FROM GEN.
PROPERTY TAX**TOTAL
ACRES
THIS
LINE**

PARCEL NUMBER	SCHOOL DIST.	VOL/PAGE - REG. DEEDS	TOTAL ACRES OF DESC.	ACREAGE & VALUE OF DESCRIPTION SUBJECT TO GENERAL PROPERTY TAX							6. MFL CLOSED ENTERED AFTER 2004 7. MFL OPEN ENTERED BEFORE 2005 8. MFL CLOSED ENTERED BEFORE 2005		EXEMPT FROM GEN. PROPERTY TAX		ACRES THIS LINE
NAME & ADDRESS	SEC. TN. RANGE DESCRIPTION OF PROPERTY	C O D E	ACRES	LAND VALUE	IMPROVEMENT VALUE	TOTAL VALUE	C O D E	ACRES	VALUE	C O D E	ACRES				
23251 0986.0000 09860000 CITY OF MONROE 1110 18TH AVENUE MONROE, WI, 53566	MONROE SCHOOL DISTRICT 3682 Exempt City of Monroe - Not In TID HYDES ADDITION W 20 FT LOT 15; ALL LOTS 16,17 & 18 EXEMPT (Prt of Rec Park)									X4	0.62	0.62			
23251 0989.0000 09890000 DEAN E BLOCK, FAYTH J BLOCK 2520 9TH STREET MONROE, WI, 53566	MONROE SCHOOL DISTRICT 3682 2520 9TH ST City of Monroe - Not In TID LUDLOWS ADDITION BLOCK 4 LOT 1	A	0.17	\$21,600	\$158,000	\$179,600						0.17			
23251 0990.0000 09900000 DANIEL F KRAMER, ADRIENNE E KRAMER 2518 9TH STREET MONROE, WI, 53566	MONROE SCHOOL DISTRICT 3682 2518 9TH ST City of Monroe - Not In TID LUDLOWS ADDITION BLOCK 4 LOT 2	A	0.17	\$21,600	\$263,200	\$284,800						0.17			
23251 0991.0000 09910000 DEBBIE S WENGER 2512 9TH STREET MONROE, WI, 53566	MONROE SCHOOL DISTRICT 3682 2512 9TH ST City of Monroe - Not In TID LUDLOWS ADDITION BLOCK 4 LOT 3	A	0.17	\$21,600	\$163,700	\$185,300						0.17			

YEAR 2025	State No.
--------------	-----------

ASSESSMENT ROLL FOR MONROE Green COUNTY

KEY TO
CODES

1.A - RESIDENTIAL
2.B - COMMERCIAL
3.C - MANUFACTURING
4.D - AGRICULTURAL

5.E - UNDEVELOPED
5m - AGRICULTURAL FOREST
6.F - PRODUCTIVE FOREST LANDS
7.G - OTHER

1. PFC REG. ENTERED BEFORE 1/1/72
2. PFC REG. ENTERED AFTER 12/31/71
3. PFC SPECIAL CLASSIFICATION
4. COUNTY FOREST CROP
5. MFL OPEN ENTERED AFTER 2004
6. MFL CLOSED ENTERED AFTER 2004
7. MFL OPEN ENTERED BEFORE 2005
8. MFL CLOSED ENTERED BEFORE 2005

1. FEDERAL
2. STATE
3. COUNTY
4. OTHER

EXEMPT FROM GEN.
PROPERTY TAX

TOTAL
ACRES
THIS
LINE

PARCEL NUMBER	SCHOOL DIST.	VOL/PAGE - REG. DEEDS	TOTAL ACRES OF DESC.	ACREAGE & VALUE OF DESCRIPTION SUBJECT TO GENERAL PROPERTY TAX					6. MFL CLOSED ENTERED AFTER 2004 7. MFL OPEN ENTERED BEFORE 2005 8. MFL CLOSED ENTERED BEFORE 2005			EXEMPT FROM GEN. PROPERTY TAX		ACRES THIS LINE
NAME & ADDRESS	SEC. TN. RANGE DESCRIPTION OF PROPERTY	C O D E	ACRES	LAND VALUE	IMPROVEMENT VALUE	TOTAL VALUE	C O D E	ACRES	VALUE	C O D E	ACRES			
23251 0992.0000 09920000 JOLENE J WHITEHEAD 2508 9TH STREET MONROE, WI, 53566	MONROE SCHOOL DISTRICT 3682 2508 9TH ST City of Monroe - Not In TID LUDLOWS ADDITION BLOCK 4 LOT 4	A	0.17	\$21,600	\$182,500	\$204,100						0.17		
23251 0993.0000 09930000 MICHAEL W KADERLY 2502 9TH STREET MONROE, WI, 53566	MONROE SCHOOL DISTRICT 3682 2502 9TH ST City of Monroe - Not In TID LUDLOWS ADDITION BLOCK 4 LOT 5	A	0.17	\$21,600	\$179,100	\$200,700						0.17		
23251 0994.0000 09940000 The Jeffery & Lori Brown Revocable Living Trust dated April 10, 2025 929 10th Street Monroe, Wisconsin, 53566	MONROE SCHOOL DISTRICT 3682 2501 10TH ST City of Monroe - Not In TID LUDLOWS ADDITION BLOCK 4 LOT 6	A	0.17	\$22,200	\$118,700	\$140,900						0.17		
23251 0995.0000 09950000 JENNIFER ELLEN MORAN 2509 10TH STREET MONROE, WI, 53566	MONROE SCHOOL DISTRICT 3682 2509 10TH ST City of Monroe - Not In TID LUDLOW'S ADDITION BLOCK 4LOT 7	A	0.17	\$21,600	\$184,400	\$206,000						0.17		

YEAR
2025

State No.

ASSESSMENT ROLL FOR MONROE Green COUNTYKEY TO
CODES1.A - RESIDENTIAL
2.B - COMMERCIAL
3.C - MANUFACTURING
4.D - AGRICULTURAL5. **E** - UNDEVELOPED
5**m** - AGRICULTURAL FOREST
6. **F** - PRODUCTIVE FOREST LANDS
7. **G** - OTHER1. PFC REG. ENTERED BEFORE 1/1/72
2. PFC REG. ENTERED AFTER 12/31/71
3. PFC SPECIAL CLASSIFICATION
4. COUNTY FOREST CROP
5. MFL OPEN ENTERED AFTER 2004
6. MFL CLOSED ENTERED AFTER 2004
7. MFL OPEN ENTERED BEFORE 2005
8. MFL CLOSED ENTERED BEFORE 20051. FEDERAL
2. STATE
3. COUNTY
4. OTHEREXEMPT FROM GEN.
PROPERTY TAX**TOTAL
ACRES
THIS
LINE**

PARCEL NUMBER	SCHOOL DIST.	VOL/PAGE - REG. DEEDS	TOTAL ACRES OF DESC.	ACREAGE & VALUE OF DESCRIPTION SUBJECT TO GENERAL PROPERTY TAX						6. MFL CLOSED ENTERED AFTER 2004 7. MFL OPEN ENTERED BEFORE 2005 8. MFL CLOSED ENTERED BEFORE 2005		EXEMPT FROM GEN. PROPERTY TAX		ACRES THIS LINE
NAME & ADDRESS	SEC. TN. RANGE DESCRIPTION OF PROPERTY	C O D E	ACRES	LAND VALUE	IMPROVEMENT VALUE	TOTAL VALUE	C O D E	ACRES	VALUE	C O D E	ACRES			
23251 0996.0000 09960000 Lucas Rittenhouse, Amanda Rittenhouse 2515 10th Street Monroe, WI, 53566	MONROE SCHOOL DISTRICT 3682 2515 10TH ST City of Monroe - Not In TID LUDLOWS ADDITION BLOCK 4 LOT 8	A	0.17	\$21,600	\$106,700	\$128,300						0.17		
23251 0997.0000 09970000 Lukas Andersen, Kaitlyn Elgin 2519 10th St Monroe, WI, 53566	MONROE SCHOOL DISTRICT 3682 2519 10TH ST City of Monroe - Not In TID LUDLOWS ADDITION BLOCK 4 LOT 9 & LOT 10	A	0.33	\$34,400	\$185,600	\$220,000						0.33		
23251 0998.0000 09980000 MITCHEL H BROWN 2426 9TH STREET MONROE, WI, 53566	MONROE SCHOOL DISTRICT 3682 2426 9TH ST City of Monroe - Not In TID LUDLOWS ADDITION BLOCK 5 LOT 1	A	0.17	\$21,600	\$190,800	\$212,400						0.17		
23251 0999.0000 09990000 LACEY LYNN PFUND, JONATHON P BARRETT 2418 9TH STREET MONROE, WI, 53566	MONROE SCHOOL DISTRICT 3682 2418 9TH ST City of Monroe - Not In TID LUDLOWS ADDITION BLOCK 5 LOT 2	A	0.17	\$21,600	\$223,100	\$244,700						0.17		

YEAR 2025	State No.
--------------	-----------

ASSESSMENT ROLL FOR MONROE Green COUNTY

KEY TO
CODES

1.A - RESIDENTIAL
2.B - COMMERCIAL
3.C - MANUFACTURING
4.D - AGRICULTURAL

5.E - UNDEVELOPED
5m - AGRICULTURAL FOREST
6.F - PRODUCTIVE FOREST LANDS
7.G - OTHER

1. PFC REG. ENTERED BEFORE 1/1/72
2. PFC REG. ENTERED AFTER 12/31/71
3. PFC SPECIAL CLASSIFICATION
4. COUNTY FOREST CROP
5. MFL OPEN ENTERED AFTER 2004
6. MFL CLOSED ENTERED AFTER 2004
7. MFL OPEN ENTERED BEFORE 2005
8. MFL CLOSED ENTERED BEFORE 2005

1. FEDERAL
2. STATE
3. COUNTY
4. OTHER

EXEMPT FROM GEN.
PROPERTY TAX

TOTAL
ACRES
THIS
LINE

PARCEL NUMBER	SCHOOL DIST.	VOL/PAGE - REG. DEEDS	TOTAL ACRES OF DESC.	ACREAGE & VALUE OF DESCRIPTION SUBJECT TO GENERAL PROPERTY TAX					6. MFL CLOSED ENTERED AFTER 2004 7. MFL OPEN ENTERED BEFORE 2005 8. MFL CLOSED ENTERED BEFORE 2005			EXEMPT FROM GEN. PROPERTY TAX		ACRES THIS LINE
NAME & ADDRESS		SEC. TN. RANGE DESCRIPTION OF PROPERTY	C O D E	ACRES	LAND VALUE	IMPROVEMENT VALUE	TOTAL VALUE	C O D E	ACRES	VALUE	C O D E	ACRES		
23251 1000.0000 10000000 MONROE SCHOOL DISTRICT 3682 STEVEN R VOGEL, MARY K VOGEL 2412 9TH ST MONROE, WI, 53566		2412 9TH ST City of Monroe - Not In TID LUDLOWS ADDITION BLOCK 5 LOT 3	A	0.17	\$21,600	\$217,200	\$238,800						0.17	
23251 1001.0000 10010000 MONROE SCHOOL DISTRICT 3682 DICK L YAUN, GLENDA E YAUN 902 24TH AVE MONROE, WI, 53566		902 24TH AVE City of Monroe - Not In TID LUDLOWS ADDITION BLOCK 5 N 60 FT LOT 4 N 60 FT LOT 5	A	0.17	\$21,600	\$229,800	\$251,400						0.17	
23251 1002.0000 10020000 MONROE SCHOOL DISTRICT 3682 ROBERTA L FLORENCE 906 24TH AVENUE MONROE , WI, 53566		906 24TH AVE City of Monroe - Not In TID LUDLOWS ADDITION BLOCK 5S 60 FT LOT 4 S 60 FT LOT 5	A	0.17	\$22,200	\$162,300	\$184,500						0.17	
23251 1003.0000 10030000 MONROE SCHOOL DISTRICT 3682 ERIC J REUTER, MELISSA A MULDOON 2403 10TH STREET MONROE, WI, 53566		2403 10TH ST City of Monroe - Not In TID LUDLOWS ADDITION BLOCK 5LOT 6	A	0.17	\$21,600	\$178,700	\$200,300						0.17	

YEAR
2025

State No.

ASSESSMENT ROLL FOR MONROE Green COUNTYKEY TO
CODES1.A - RESIDENTIAL
2.B - COMMERCIAL
3.C - MANUFACTURING
4.D - AGRICULTURAL5.E - UNDEVELOPED
5m - AGRICULTURAL FOREST
6.F - PRODUCTIVE FOREST LANDS
7.G - OTHER1. PFC REG. ENTERED BEFORE 1/1/72
2. PFC REG. ENTERED AFTER 12/31/71
3. PFC SPECIAL CLASSIFICATION
4. COUNTY FOREST CROP
5. MFL OPEN ENTERED AFTER 2004
6. MFL CLOSED ENTERED AFTER 2004
7. MFL OPEN ENTERED BEFORE 2005
8. MFL CLOSED ENTERED BEFORE 20051. FEDERAL
2. STATE
3. COUNTY
4. OTHEREXEMPT FROM GEN.
PROPERTY TAX**TOTAL
ACRES
THIS
LINE**

PARCEL NUMBER	SCHOOL DIST.	VOL/PAGE - REG. DEEDS	TOTAL ACRES OF DESC.	ACREAGE & VALUE OF DESCRIPTION SUBJECT TO GENERAL PROPERTY TAX					6. MFL CLOSED ENTERED AFTER 2004 7. MFL OPEN ENTERED BEFORE 2005 8. MFL CLOSED ENTERED BEFORE 2005		EXEMPT FROM GEN. PROPERTY TAX		ACRES THIS LINE
NAME & ADDRESS		SEC. TN. RANGE DESCRIPTION OF PROPERTY	C O D E	ACRES	LAND VALUE	IMPROVEMENT VALUE	TOTAL VALUE	C O D E	ACRES	VALUE	C O D E	ACRES	
23251 1004.0000 10040000 MICHELE L MYERS 2411 10TH STREET MONROE, WI, 53566	MONROE SCHOOL DISTRICT 3682	2411 10TH ST City of Monroe - Not In TID LUDLOWS ADDITION BLOCK 5 LOT 7	A	0.17	\$21,600	\$213,300	\$234,900						0.17
23251 1005.0000 10050000 CASSON M SLOTTEN 2417 10TH STREET MONROE, WI, 53566	MONROE SCHOOL DISTRICT 3682	2417 10TH ST City of Monroe - Not In TID LUDLOW'S ADDITION BLOCK 5LOT 8	A	0.17	\$21,600	\$206,900	\$228,500						0.17
23251 1006.0000 10060000 EDEL E BROWN 2423 10TH STREET MONROE, WI, 53566	MONROE SCHOOL DISTRICT 3682	2423 10TH ST City of Monroe - Not In TID LUDLOWS ADDITION BLOCK 5 LOT 9	A	0.17	\$21,600	\$162,500	\$184,100						0.17
23251 1007.0000 10070000 DAKOTA A SANDERS 913 25TH AVENUE MONROE, WI, 53566	MONROE SCHOOL DISTRICT 3682	913 25TH AVE City of Monroe - Not In TID LUDLOWS ADDITION BLOCK 5N 50 FT LOT 10	A	0.07	\$6,000	\$125,800	\$131,800						0.07

YEAR 2025	State No.
--------------	-----------

ASSESSMENT ROLL FOR MONROE Green COUNTY

KEY TO
CODES

1.A - RESIDENTIAL
2.B - COMMERCIAL
3.C - MANUFACTURING
4.D - AGRICULTURAL

5.E - UNDEVELOPED
5m - AGRICULTURAL FOREST
6.F - PRODUCTIVE FOREST LANDS
7.G - OTHER

1. PFC REG. ENTERED BEFORE 1/1/72
2. PFC REG. ENTERED AFTER 12/31/71
3. PFC SPECIAL CLASSIFICATION
4. COUNTY FOREST CROP
5. MFL OPEN ENTERED AFTER 2004
6. MFL CLOSED ENTERED AFTER 2004
7. MFL OPEN ENTERED BEFORE 2005
8. MFL CLOSED ENTERED BEFORE 2005

1. FEDERAL
2. STATE
3. COUNTY
4. OTHER

EXEMPT FROM GEN.
PROPERTY TAX

TOTAL
ACRES
THIS
LINE

PARCEL NUMBER	SCHOOL DIST.	VOL/PAGE - REG. DEEDS	TOTAL ACRES OF DESC.	ACREAGE & VALUE OF DESCRIPTION SUBJECT TO GENERAL PROPERTY TAX						6. MFL CLOSED ENTERED AFTER 2004 7. MFL OPEN ENTERED BEFORE 2005 8. MFL CLOSED ENTERED BEFORE 2005			EXEMPT FROM GEN. PROPERTY TAX		ACRES THIS LINE
NAME & ADDRESS	SEC. TN. RANGE DESCRIPTION OF PROPERTY	C O D E	ACRES	LAND VALUE	IMPROVEMENT VALUE	TOTAL VALUE	C O D E	ACRES	VALUE	C O D E	ACRES				
23251 1008.0000 10080000 MONROE SCHOOL DISTRICT 3682 PAUL D ZIMMERMAN, HILARY A ZIMMERMAN N1910 COUNTY ROAD G BRODHEAD, WI, 53520	2427 10TH ST City of Monroe - Not In TID LUDLOWS ADDITION BLOCK 5 LOT 10 EXC N 50 FT	A	0.10	\$12,600	\$142,800	\$155,400						0.10			
23251 1009.0000 10090000 MONROE SCHOOL DISTRICT 3682 CITY OF MONROE 1110 18TH AVE MONROE, WI, 53566	Exempt City of Monroe - Not In TID LUDLOWS BLOCK 6 LOT 1; LOT 2; LOT 3; LOT 4 PAYNES BLK EXEMPT (E1/2 of E School Lot)									X4	0.00	0.00			
23251 1010.0000 10100000 MONROE SCHOOL DISTRICT 3682 BARBARA WOODRIFF 2308 10TH STREET MONROE, WI, 53566-1803	2308 10TH ST City of Monroe - Not In TID LUDLOWS ADDITION BLOCK 7 E 60 FT LOT 1 & E 60 FT LOT 2	A	0.17	\$18,000	\$227,000	\$245,000						0.17			
23251 1011.0000 10110000 MONROE SCHOOL DISTRICT 3682 STEVEN P MADSEN, MARY J MADSEN 2302 10TH STREET MONROE, WI, 53566	2302 10TH ST City of Monroe - Not In TID LUDLOWS ADDITION BLOCK 7W 60 FT LOT 1 N 11 FT OF W 60 FT LOT 2	A	0.10	\$10,800	\$175,400	\$186,200						0.10			

YEAR
2025

State No.

ASSESSMENT ROLL FOR MONROE Green COUNTYKEY TO
CODES1.A - RESIDENTIAL
2.B - COMMERCIAL
3.C - MANUFACTURING
4.D - AGRICULTURAL5.E - UNDEVELOPED
5m - AGRICULTURAL FOREST
6.F - PRODUCTIVE FOREST LANDS
7.G - OTHER1. PFC REG. ENTERED BEFORE 1/1/72
2. PFC REG. ENTERED AFTER 12/31/71
3. PFC SPECIAL CLASSIFICATION
4. COUNTY FOREST CROP
5. MFL OPEN ENTERED AFTER 2004
6. MFL CLOSED ENTERED AFTER 2004
7. MFL OPEN ENTERED BEFORE 2005
8. MFL CLOSED ENTERED BEFORE 20051. FEDERAL
2. STATE
3. COUNTY
4. OTHEREXEMPT FROM GEN.
PROPERTY TAX**TOTAL
ACRES
THIS
LINE**

PARCEL NUMBER	SCHOOL DIST.	VOL/PAGE - REG. DEEDS	TOTAL ACRES OF DESC.	ACREAGE & VALUE OF DESCRIPTION SUBJECT TO GENERAL PROPERTY TAX						6. MFL CLOSED ENTERED AFTER 2004 7. MFL OPEN ENTERED BEFORE 2005 8. MFL CLOSED ENTERED BEFORE 2005		EXEMPT FROM GEN. PROPERTY TAX		ACRES THIS LINE
NAME & ADDRESS	SEC. TN. RANGE DESCRIPTION OF PROPERTY	C O D E	ACRES	LAND VALUE	IMPROVEMENT VALUE	TOTAL VALUE	C O D E	ACRES	VALUE	C O D E	ACRES			
23251 1012.0000 10120000 DIANE K FOULKER 1010 23RD AVENUE MONROE, WI, 53566	MONROE SCHOOL DISTRICT 3682 1010 23RD AVE City of Monroe - Not In TID LUDLOWS ADDITION BLOCK 7S 50 FT OF W 60 FT LOT 2	A	0.07	\$7,500	\$136,200	\$143,700						0.07		
23251 1013.0000 10130000 GELBACH REVOCABLE LIVING TRUST 1736 13TH STREET MONROE, WI, 53566	MONROE SCHOOL DISTRICT 3682 1014 23RD AVE City of Monroe - Not In TID LUDLOWS ADDITION BLOCK 7LOT 3	A	0.17	\$18,300	\$132,700	\$151,000						0.17		
23251 1014.0000 10140000 Michael Mayer N597 Hwy 69 Monroe, WI, 53566	MONROE SCHOOL DISTRICT 3682 2303 11TH ST City of Monroe - Not In TID LUDLOWS ADDITION BLOCK 7W 1/2 OF LOTS 4 & 5	A	0.17	\$18,300	\$131,200	\$149,500						0.17		
23251 1015.0000 10150000 AMY L QUINN-MEIER 2309 11TH STREET MONROE, WI, 53566	MONROE SCHOOL DISTRICT 3682 2309 11TH ST City of Monroe - Not In TID LUDLOWS ADDITION BLOCK 7E 1/2 LOTS 4 & 5	A	0.17	\$18,300	\$210,000	\$228,300						0.17		

YEAR 2025	State No.
--------------	-----------

ASSESSMENT ROLL FOR MONROE Green COUNTY

KEY TO
CODES

1.A - RESIDENTIAL
2.B - COMMERCIAL
3.C - MANUFACTURING
4.D - AGRICULTURAL

5.E - UNDEVELOPED
5m - AGRICULTURAL FOREST
6.F - PRODUCTIVE FOREST LANDS
7.G - OTHER

1. PFC REG. ENTERED BEFORE 1/1/72
2. PFC REG. ENTERED AFTER 12/31/71
3. PFC SPECIAL CLASSIFICATION
4. COUNTY FOREST CROP
5. MFL OPEN ENTERED AFTER 2004
6. MFL CLOSED ENTERED AFTER 2004
7. MFL OPEN ENTERED BEFORE 2005
8. MFL CLOSED ENTERED BEFORE 2005

1. FEDERAL
2. STATE
3. COUNTY
4. OTHER

EXEMPT FROM GEN.
PROPERTY TAX

TOTAL
ACRES
THIS
LINE

PARCEL NUMBER	SCHOOL DIST.	VOL/PAGE - REG. DEEDS	TOTAL ACRES	ACREAGE & VALUE OF DESCRIPTION SUBJECT TO GENERAL PROPERTY TAX					6. MFL CLOSED ENTERED AFTER 2004 7. MFL OPEN ENTERED BEFORE 2005 8. MFL CLOSED ENTERED BEFORE 2005			EXEMPT FROM GEN. PROPERTY TAX		ACRES THIS LINE
		OF DESC.		ACRES	LAND VALUE	IMPROVEMENT VALUE	TOTAL VALUE			ACRES	VALUE		ACRES	
NAME & ADDRESS		SEC. TN. RANGE DESCRIPTION OF PROPERTY		C O D E	ACRES	LAND VALUE	IMPROVEMENT VALUE	TOTAL VALUE	C O D E	ACRES	VALUE	C O D E	ACRES	
23251 1016.0000 10160000	MONROE SCHOOL DISTRICT 3682	2426 10TH ST City of Monroe - Not In TID LUDLOWS ADDITION BLOCK 8LOT 1 E 25 FT LOT 2		A	0.24	\$30,400	\$207,600	\$238,000						0.24
JEFFREY V PETERSON 2426 10TH STREET MONROE, WI, 53566														
23251 1017.0000 10170000	MONROE SCHOOL DISTRICT 3682	2414 10TH ST City of Monroe - Not In TID LUDLOWS ADDITION BLOCK 8W 35 FT LOT 2 LOT 3		A	0.27	\$26,600	\$151,400	\$178,000						0.27
MICHAEL J EGLI, DAWN E EGLI 2414 10TH STREET MONROE, WI, 53566														
23251 1018.0000 10180000	MONROE SCHOOL DISTRICT 3682	2410 10TH ST City of Monroe - Not In TID LUDLOWS ADDITION BLOCK 8LOT 4		A	0.17	\$22,000	\$220,500	\$242,500						0.17
KAILEY N REED 2410 10TH STREET MONROE, WI, 53566														
23251 1019.1000 10191000	MONROE SCHOOL DISTRICT 3682	2402 10TH ST City of Monroe - Not In TID LUDLOWS ADDITION BLOCK 8 LOT 5		A	0.17	\$21,800	\$196,800	\$218,600						0.17
GILBERT JELINEK, MARY JELINEK 2402 10TH STREET MONROE, WI, 53566														

YEAR 2025	State No.
--------------	-----------

ASSESSMENT ROLL FOR MONROE Green COUNTY

KEY TO
CODES

1.A - RESIDENTIAL
2.B - COMMERCIAL
3.C - MANUFACTURING
4.D - AGRICULTURAL

5.E - UNDEVELOPED
5m - AGRICULTURAL FOREST
6.F - PRODUCTIVE FOREST LANDS
7.G - OTHER

1. PFC REG. ENTERED BEFORE 1/1/72
2. PFC REG. ENTERED AFTER 12/31/71
3. PFC SPECIAL CLASSIFICATION
4. COUNTY FOREST CROP
5. MFL OPEN ENTERED AFTER 2004
6. MFL CLOSED ENTERED AFTER 2004
7. MFL OPEN ENTERED BEFORE 2005
8. MFL CLOSED ENTERED BEFORE 2005

1. FEDERAL
2. STATE
3. COUNTY
4. OTHER

EXEMPT FROM GEN.
PROPERTY TAX

TOTAL
ACRES
THIS
LINE

1155

PARCEL NUMBER		SCHOOL DIST.	VOL/PAGE - REG. DEEDS	TOTAL ACRES OF DESC.	ACREAGE & VALUE OF DESCRIPTION SUBJECT TO GENERAL PROPERTY TAX					6. MFL CLOSED ENTERED AFTER 2004 7. MFL OPEN ENTERED BEFORE 2005 8. MFL CLOSED ENTERED BEFORE 2005			EXEMPT FROM GEN. PROPERTY TAX		ACRES THIS LINE
NAME & ADDRESS				SEC. TN. RANGE DESCRIPTION OF PROPERTY	C O D E	ACRES	LAND VALUE	IMPROVEMENT VALUE	TOTAL VALUE	C O D E	ACRES	VALUE	C O D E	ACRES	
23251 1020.0000 10200000 CARI A JONES, KEVIN J HAWKINS 2328 5TH AVENUE MONROE, WI, 53566		MONROE SCHOOL DISTRICT 3682		1016 24TH AVE City of Monroe - Not In TID LUDLOWS ADDITION BLOCK 8W 120 FT LOT 6	A	0.17	\$21,600	\$12,200	\$33,800						0.17
23251 1021.0000 10210000 ROBERT M LEE, BRITTNEY J LEE 1015 25TH AVENUE MONROE, WI, 53566		MONROE SCHOOL DISTRICT 3682		1015 25TH AVE City of Monroe - Not In TID LUDLOWS ADDITION BLOCK 8 E 115 FT LOT 7	A	0.16	\$20,700	\$197,700	\$218,400						0.16
23251 1022.0000 10220000 BRUCE A KOLDEN, MARY D KOLDEN 2425 11TH ST MONROE, WI, 53566		MONROE SCHOOL DISTRICT 3682		2425 11TH ST City of Monroe - Not In TID LUDLOWS ADDITION BLOCK 8 S 60 FT 8 S 60 FT 9	A	0.17	\$21,600	\$154,300	\$175,900						0.17
23251 1022.1000 10221000 WINOGENE E EVERSON LE CLAYTON R EVERSON, ETAL 1019 25TH AVENUE MONROE, WI, 53566		MONROE SCHOOL DISTRICT 3682		1019 25TH AVE City of Monroe - Not In TID LUDLOWS ADDITION BLOCK 8 LOTS 8 & 9, EXC S 60 FT OF	A	0.17	\$18,900	\$162,000	\$180,900						0.17

1156

1157

1158

YEAR 2025	State No.
--------------	-----------

ASSESSMENT ROLL FOR MONROE Green COUNTY

KEY TO
CODES

1.A - RESIDENTIAL
2.B - COMMERCIAL
3.C - MANUFACTURING
4.D - AGRICULTURAL

5.E - UNDEVELOPED
5m - AGRICULTURAL FOREST
6.F - PRODUCTIVE FOREST LANDS
7.G - OTHER

1. PFC REG. ENTERED BEFORE 1/1/72
2. PFC REG. ENTERED AFTER 12/31/71
3. PFC SPECIAL CLASSIFICATION
4. COUNTY FOREST CROP
5. MFL OPEN ENTERED AFTER 2004
6. MFL CLOSED ENTERED AFTER 2004
7. MFL OPEN ENTERED BEFORE 2005
8. MFL CLOSED ENTERED BEFORE 2005

1. FEDERAL
2. STATE
3. COUNTY
4. OTHER

EXEMPT FROM GEN.
PROPERTY TAX

TOTAL
ACRES
THIS
LINE

PARCEL NUMBER		SCHOOL DIST.	VOL/PAGE - REG. DEEDS	TOTAL ACRES OF DESC.	ACREAGE & VALUE OF DESCRIPTION SUBJECT TO GENERAL PROPERTY TAX					6. MFL CLOSED ENTERED AFTER 2004 7. MFL OPEN ENTERED BEFORE 2005 8. MFL CLOSED ENTERED BEFORE 2005			EXEMPT FROM GEN. PROPERTY TAX		ACRES THIS LINE
NAME & ADDRESS				SEC. TN. RANGE DESCRIPTION OF PROPERTY	C O D E	ACRES	LAND VALUE	IMPROVEMENT VALUE	TOTAL VALUE	C O D E	ACRES	VALUE	C O D E	ACRES	
1159	23251 1023.0000 10230000	MONROE SCHOOL DISTRICT 3682		2417 11TH ST City of Monroe - Not In TID LUDLOWS ADDITION BLOCK 8 LOT 10 & E 30 FT LOT 6 & W 35 FT LOT 7	A	0.25	\$30,900	\$134,100	\$165,000						0.25
	Joshua Harder 2417 11th Street Monroe, WI, 53566														
1160	23251 1024.0000 10240000	MONROE SCHOOL DISTRICT 3682		2411 11TH ST City of Monroe - Not In TID LUDLOW'S ADDITION BLOCK 8LOT 11	A	0.17	\$22,000	\$141,200	\$163,200						0.17
	HARVEY V GOEPFERT 2505 14TH AVENUE MONROE, WI, 53566														
1161	23251 1025.0000 10250000	MONROE SCHOOL DISTRICT 3682		2403 11TH ST City of Monroe - Not In TID LUDLOWS ADDITION BLOCK 8LOT 12	A	0.17	\$22,000	\$138,900	\$160,900						0.17
	KENDALL E MYHRE 2403 11TH STREET MONROE, WI, 53566														
1162	23251 1026.0000 10260000	MONROE SCHOOL DISTRICT 3682		2524 10TH ST City of Monroe - Not In TID LUDLOWS ADDITION BLOCK 9 E 50 FT LOT 1	A	0.14	\$18,300	\$243,800	\$262,100						0.14
	WISCONSIN COMMUNITY BK, GUARDIAN Wisconsin Community Bank, n/k/a Wisconsin Bank & Trust, a division of HTLF Bank, as Trustee of Hunter S. Santoro Trust 4571 Guilford Road Rockford, IL, 61107														

YEAR
2025

State No.

ASSESSMENT ROLL FOR MONROE Green COUNTYKEY TO
CODES1.A - RESIDENTIAL
2.B - COMMERCIAL
3.C - MANUFACTURING
4.D - AGRICULTURAL5.E - UNDEVELOPED
5m - AGRICULTURAL FOREST
6.F - PRODUCTIVE FOREST LANDS
7.G - OTHER1. PFC REG. ENTERED BEFORE 1/1/72
2. PFC REG. ENTERED AFTER 12/31/71
3. PFC SPECIAL CLASSIFICATION
4. COUNTY FOREST CROP
5. MFL OPEN ENTERED AFTER 2004
6. MFL CLOSED ENTERED AFTER 2004
7. MFL OPEN ENTERED BEFORE 2005
8. MFL CLOSED ENTERED BEFORE 20051. FEDERAL
2. STATE
3. COUNTY
4. OTHEREXEMPT FROM GEN.
PROPERTY TAX**TOTAL
ACRES
THIS
LINE**

PARCEL NUMBER	SCHOOL DIST.	VOL/PAGE - REG. DEEDS	TOTAL ACRES OF DESC.	ACREAGE & VALUE OF DESCRIPTION SUBJECT TO GENERAL PROPERTY TAX							6. MFL CLOSED ENTERED AFTER 2004 7. MFL OPEN ENTERED BEFORE 2005 8. MFL CLOSED ENTERED BEFORE 2005		EXEMPT FROM GEN. PROPERTY TAX		ACRES THIS LINE
NAME & ADDRESS		SEC. TN. RANGE DESCRIPTION OF PROPERTY	C O D E	ACRES	LAND VALUE	IMPROVEMENT VALUE	TOTAL VALUE	C O D E	ACRES	VALUE	C O D E	ACRES			
23251 1027.0000 10270000 Seth Weaver, Heather E. Hoglund 2522 10th ST Monroe, WI, 53566	MONROE SCHOOL DISTRICT 3682	2522 10TH ST City of Monroe - Not In TID LUDLOWS ADDITION BLOCK 9 W 10 FT LOT 1 & E 36 FT LOT 2	A	0.13	\$16,600	\$143,400	\$160,000						0.13		
23251 1028.0000 10280000 RICHARD A OSTRANDER 2514 10TH STREET MONROE, WI, 53566	MONROE SCHOOL DISTRICT 3682	2514 10TH ST City of Monroe - Not In TID LUDLOWS ADDITION BLOCK 9W1/2 LOT 2 EXC E 6 FT OF & ALL LOT 3, EXC COM NW COR LOT 3 TH S 60 FT TH E 4 FT TH N 60 FT TH W 4 FT TO POB	A	0.24	\$30,200	\$181,200	\$211,400						0.24		
23251 1029.0000 10290000 TANNER J OYEN 2510 10TH STREET MONROE, WI, 53566	MONROE SCHOOL DISTRICT 3682	2510 10TH ST City of Monroe - Not In TID LUDLOW'S ADDITION BLOCK 9LOT 4 EXC S 32 FT; ALSO COM NW COR LOT 3 BLK 9 TH S ALG W BORDER LOT 3 60 FT TH E 4 FT TH N 60 FT TH W 4 FT TO POB	A	0.12	\$16,200	\$253,600	\$269,800						0.12		
23251 1030.0000 10300000 HEIDI R TROMBETTA 1016 25TH AVENUE MONROE, WI, 53566	MONROE SCHOOL DISTRICT 3682	1016 25TH AVE City of Monroe - Not In TID LUDLOWS ADDITION BLOCK 9 S 32 FT LOTS 4 & 5; & N 14 FT OF W 120 FT LOT 6	A	0.13	\$16,600	\$214,100	\$230,700						0.13		

YEAR
2025

State No.

ASSESSMENT ROLL FOR MONROE Green COUNTYKEY TO
CODES1.A - RESIDENTIAL
2.B - COMMERCIAL
3.C - MANUFACTURING
4.D - AGRICULTURAL5.E - UNDEVELOPED
5m - AGRICULTURAL FOREST
6.F - PRODUCTIVE FOREST LANDS
7.G - OTHER1. PFC REG. ENTERED BEFORE 1/1/72
2. PFC REG. ENTERED AFTER 12/31/71
3. PFC SPECIAL CLASSIFICATION
4. COUNTY FOREST CROP
5. MFL OPEN ENTERED AFTER 2004
6. MFL CLOSED ENTERED AFTER 2004
7. MFL OPEN ENTERED BEFORE 2005
8. MFL CLOSED ENTERED BEFORE 20051. FEDERAL
2. STATE
3. COUNTY
4. OTHEREXEMPT FROM GEN.
PROPERTY TAX**TOTAL
ACRES
THIS
LINE**

PARCEL NUMBER	SCHOOL DIST.	VOL/PAGE - REG. DEEDS	TOTAL ACRES OF DESC.	ACREAGE & VALUE OF DESCRIPTION SUBJECT TO GENERAL PROPERTY TAX						6. MFL CLOSED ENTERED AFTER 2004 7. MFL OPEN ENTERED BEFORE 2005 8. MFL CLOSED ENTERED BEFORE 2005		EXEMPT FROM GEN. PROPERTY TAX		ACRES THIS LINE
NAME & ADDRESS	SEC. TN. RANGE DESCRIPTION OF PROPERTY	C O D E	ACRES	LAND VALUE	IMPROVEMENT VALUE	TOTAL VALUE	C O D E	ACRES	VALUE	C O D E	ACRES			
23251 1031.0000 10310000 HEATHER NEWTON 2504 10TH STREET MONROE, WI, 53566	MONROE SCHOOL DISTRICT 3682 2504 10TH ST City of Monroe - Not In TID LUDLOWS ADDITION BLOCK 9 LOT 5 EXC S 32 FT	A	0.12	\$16,200	\$227,200	\$243,400						0.12		
23251 1032.0000 10320000 JOSE FEYEN, ROSE ANAYA FEYEN 1018 25TH AVENUE MONROE, WI, 53566	MONROE SCHOOL DISTRICT 3682 1018 25TH AVE City of Monroe - Not In TID LUDLOWS ADDITION BLOCK 9 W 120 FT LOT 6 EXC N 14 FT OF INCL EASEMENT; ALSO E 30 FT LOT 6	A	0.13	\$16,600	\$185,500	\$202,100						0.13		
23251 1033.0000 10330000 DAMIAN T PENNISTON 2527 11TH STREET MONROE, WI, 53566	MONROE SCHOOL DISTRICT 3682 2527 11TH ST City of Monroe - Not In TID LUDLOWS ADDITION BLOCK 9 LOT 8 & E 60 FT LOT 7; ALSO PRT VAC CAROLINE ST ON E OF SD LOTS	A	0.25	\$31,000	\$179,500	\$210,500						0.25		
23251 1034.0000 10340000 CHRISTOPHER A WERSAL, AMBER WERSAL W4335 COUNTY ROAD W NEW GLARUS, WI, 53574	MONROE SCHOOL DISTRICT 3682 2525 11TH ST City of Monroe - Not In TID LUDLOWS ADDITION BLOCK 9 LOT 9 & LOT 7 EXC E 60 FT OF LOT 7	A	0.17	\$21,600	\$126,900	\$148,500						0.17		

YEAR 2025	State No.
--------------	-----------

ASSESSMENT ROLL FOR MONROE Green COUNTY

KEY TO
CODES

1.A - RESIDENTIAL
2.B - COMMERCIAL
3.C - MANUFACTURING
4.D - AGRICULTURAL

5.E - UNDEVELOPED
5m - AGRICULTURAL FOREST
6.F - PRODUCTIVE FOREST LANDS
7.G - OTHER

1. PFC REG. ENTERED BEFORE 1/1/72
2. PFC REG. ENTERED AFTER 12/31/71
3. PFC SPECIAL CLASSIFICATION
4. COUNTY FOREST CROP
5. MFL OPEN ENTERED AFTER 2004
6. MFL CLOSED ENTERED AFTER 2004
7. MFL OPEN ENTERED BEFORE 2005
8. MFL CLOSED ENTERED BEFORE 2005

1. FEDERAL
2. STATE
3. COUNTY
4. OTHER

EXEMPT FROM GEN.
PROPERTY TAX

TOTAL
ACRES
THIS
LINE

1171

PARCEL NUMBER	SCHOOL DIST.	VOL/PAGE - REG. DEEDS	TOTAL ACRES OF DESC.	ACREAGE & VALUE OF DESCRIPTION SUBJECT TO GENERAL PROPERTY TAX					6. MFL CLOSED ENTERED AFTER 2004 7. MFL OPEN ENTERED BEFORE 2005 8. MFL CLOSED ENTERED BEFORE 2005			EXEMPT FROM GEN. PROPERTY TAX		ACRES THIS LINE
NAME & ADDRESS		SEC. TN. RANGE DESCRIPTION OF PROPERTY	C O D E	ACRES	LAND VALUE	IMPROVEMENT VALUE	TOTAL VALUE	C O D E	ACRES	VALUE	C O D E	ACRES		
23251 1035.0000 10350000 TIMOTHY S HAYES, CHANDRA M HAYES 2523 11TH STREET MONROE, WI, 53566	MONROE SCHOOL DISTRICT 3682	2523 11TH ST City of Monroe - Not In TID LUDLOWS ADDITION BLOCK 9LOT 10 E 30 FT LOT 11	A	0.25	\$30,800	\$226,200	\$257,000						0.25	
23251 1036.0000 10360000 ARLIE R FAHRNEY, SUSAN M FAHRNEY PO BOX 479 MONROE, WI, 53566	MONROE SCHOOL DISTRICT 3682	1020 25TH AVE City of Monroe - Not In TID LUDLOWS ADDITION BLOCK 9COM 60 FT N OF SW COR LOT 12 TH 90 FT E TH 62.5 FT N TH 90 FT W TH 62.5 FT S TO POB	A	0.13	\$16,700	\$192,100	\$208,800						0.13	
23251 1037.0000 10370000 MARY A PACEK 2503 11TH STREET MONROE , WI, 53566	MONROE SCHOOL DISTRICT 3682	2503 11TH ST City of Monroe - Not In TID LUDLOWS ADDITION BLOCK 9S 60 FT OF W 30 FT LOT 11 S 60 FT LOT 12	A	0.13	\$17,300	\$96,400	\$113,700						0.13	
23251 1038.0000 10380000 SUSAN R FITE 2526 11TH STREET MONROE, WI, 53566	MONROE SCHOOL DISTRICT 3682	2526 11TH ST City of Monroe - Not In TID LUDLOWS ADDITION BLOCK 14 LOTS 1- 3	A	0.58	\$40,200	\$145,800	\$186,000						0.58	

1174

YEAR
2025

State No.

ASSESSMENT ROLL FOR MONROE Green COUNTYKEY TO
CODES1.A - RESIDENTIAL
2.B - COMMERCIAL
3.C - MANUFACTURING
4.D - AGRICULTURAL5.E - UNDEVELOPED
5m - AGRICULTURAL FOREST
6.F - PRODUCTIVE FOREST LANDS
7.G - OTHER1. PFC REG. ENTERED BEFORE 1/1/72
2. PFC REG. ENTERED AFTER 12/31/71
3. PFC SPECIAL CLASSIFICATION
4. COUNTY FOREST CROP
5. MFL OPEN ENTERED AFTER 2004
6. MFL CLOSED ENTERED AFTER 2004
7. MFL OPEN ENTERED BEFORE 2005
8. MFL CLOSED ENTERED BEFORE 20051. FEDERAL
2. STATE
3. COUNTY
4. OTHEREXEMPT FROM GEN.
PROPERTY TAX**TOTAL
ACRES
THIS
LINE**

PARCEL NUMBER	SCHOOL DIST.	VOL/PAGE - REG. DEEDS	TOTAL ACRES OF DESC.	ACREAGE & VALUE OF DESCRIPTION SUBJECT TO GENERAL PROPERTY TAX						6. MFL CLOSED ENTERED AFTER 2004 7. MFL OPEN ENTERED BEFORE 2005 8. MFL CLOSED ENTERED BEFORE 2005		EXEMPT FROM GEN. PROPERTY TAX		ACRES THIS LINE
NAME & ADDRESS	SEC. TN. RANGE DESCRIPTION OF PROPERTY	C O D E	ACRES	LAND VALUE	IMPROVEMENT VALUE	TOTAL VALUE	C O D E	ACRES	VALUE	C O D E	ACRES			
23251 1039.0000 10390000 PATRICIA OTTAWAY 2502 11TH STREET MONROE, WI, 53566	MONROE SCHOOL DISTRICT 3682 2502 11TH ST City of Monroe - Not In TID LUDLOWS ADDITION BLOCK 14 LOTS 4 & 5 EXC S 65 FT OF	A	0.21	\$27,000	\$226,200	\$253,200						0.21		
23251 1040.1000 10401000 KRISTEN M HASSE, ANTHONY J JEGERLEHNER W5820 ILIFF ROAD MONROE, WI, 53566	MONROE SCHOOL DISTRICT 3682 1116 25TH AVE City of Monroe - Not In TID LUDLOWS ADDITION BLOCK 14 S 65 FT LOTS 4 & 5	A	0.18	\$19,500	\$189,800	\$209,300						0.18		
23251 1041.0000 10410000 JUNE HOLSEN 1120 25TH AVENUE MONROE , WI, 53566	MONROE SCHOOL DISTRICT 3682 1120 25TH AVE City of Monroe - Not In TID LUDLOWS ADDITION BLOCK 14 N 50 FT LOT 6	A	0.07	\$7,500	\$100,000	\$107,500						0.07		
23251 1042.0000 10420000 Dean B. Klein, Jr 709 18th Ave Monroe, WI, 53566	MONROE SCHOOL DISTRICT 3682 1122 25TH AVE City of Monroe - Not In TID LUDLOWS ADDITION BLOCK 14 LOT 6 EXC N 50 FT	A	0.12	\$16,200	\$138,600	\$154,800						0.12		

YEAR
2025

State No.

ASSESSMENT ROLL FOR MONROE Green COUNTYKEY TO
CODES1.A - RESIDENTIAL
2.B - COMMERCIAL
3.C - MANUFACTURING
4.D - AGRICULTURAL5.E - UNDEVELOPED
5m - AGRICULTURAL FOREST
6.F - PRODUCTIVE FOREST LANDS
7.G - OTHER1. PFC REG. ENTERED BEFORE 1/1/72
2. PFC REG. ENTERED AFTER 12/31/71
3. PFC SPECIAL CLASSIFICATION
4. COUNTY FOREST CROP
5. MFL OPEN ENTERED AFTER 2004
6. MFL CLOSED ENTERED AFTER 2004
7. MFL OPEN ENTERED BEFORE 2005
8. MFL CLOSED ENTERED BEFORE 20051. FEDERAL
2. STATE
3. COUNTY
4. OTHEREXEMPT FROM GEN.
PROPERTY TAX**TOTAL
ACRES
THIS
LINE**

PARCEL NUMBER	SCHOOL DIST.	VOL/PAGE - REG. DEEDS	TOTAL ACRES OF DESC.	ACREAGE & VALUE OF DESCRIPTION SUBJECT TO GENERAL PROPERTY TAX						6. MFL CLOSED ENTERED AFTER 2004 7. MFL OPEN ENTERED BEFORE 2005 8. MFL CLOSED ENTERED BEFORE 2005		EXEMPT FROM GEN. PROPERTY TAX		ACRES THIS LINE
NAME & ADDRESS		SEC. TN. RANGE DESCRIPTION OF PROPERTY	C O D E	ACRES	LAND VALUE	IMPROVEMENT VALUE	TOTAL VALUE	C O D E	ACRES	VALUE	C O D E	ACRES		
23251 1043.0000 10430000 Brady Smith 2511 12th Street Monroe, WI, 53566	MONROE SCHOOL DISTRICT 3682	2511 12TH ST City of Monroe - Not In TID LUDLOWS ADDITION BLOCK 14 LOT 7	A	0.19	\$25,200	\$159,800	\$185,000						0.19	
23251 1044.0000 10440000 ERIC S LIPHART, DESTINI C LIPHART 2517 12TH STREET MONROE, WI, 53566	MONROE SCHOOL DISTRICT 3682	2517 12TH ST City of Monroe - Not In TID LUDLOWS ADDITION BLOCK 14 LOT 8	A	0.19	\$25,200	\$213,700	\$238,900						0.19	
23251 1045.0000 10450000 TYLER M SCHWARTZ 2525 12TH STREET MONROE, WI, 53566	MONROE SCHOOL DISTRICT 3682	2525 12TH ST City of Monroe - Not In TID LUDLOWS ADDITION BLOCK 14 LOTS 9 & 10	A	0.39	\$31,800	\$182,300	\$214,100						0.39	
23251 1046.0000 10460000 CYNTHIA M MCKEOWN 2426 11TH STREET MONROE, WI, 53566	MONROE SCHOOL DISTRICT 3682	2426 11TH ST City of Monroe - Not In TID LUDLOWS ADDITION BLOCK 15 LOT 1	A	0.19	\$21,000	\$170,700	\$191,700						0.19	

YEAR
2025

State No.

ASSESSMENT ROLL FOR MONROE Green COUNTYKEY TO
CODES1.A - RESIDENTIAL
2.B - COMMERCIAL
3.C - MANUFACTURING
4.D - AGRICULTURAL5. **E** - UNDEVELOPED
5m - AGRICULTURAL FOREST
6. **F** - PRODUCTIVE FOREST LANDS
7. **G** - OTHER1. PFC REG. ENTERED BEFORE 1/1/72
2. PFC REG. ENTERED AFTER 12/31/71
3. PFC SPECIAL CLASSIFICATION
4. COUNTY FOREST CROP
5. MFL OPEN ENTERED AFTER 2004
6. MFL CLOSED ENTERED AFTER 2004
7. MFL OPEN ENTERED BEFORE 2005
8. MFL CLOSED ENTERED BEFORE 20051. FEDERAL
2. STATE
3. COUNTY
4. OTHEREXEMPT FROM GEN.
PROPERTY TAX**TOTAL
ACRES
THIS
LINE**

PARCEL NUMBER	SCHOOL DIST.	VOL/PAGE - REG. DEEDS	TOTAL ACRES OF DESC.	ACREAGE & VALUE OF DESCRIPTION SUBJECT TO GENERAL PROPERTY TAX						6. MFL CLOSED ENTERED AFTER 2004 7. MFL OPEN ENTERED BEFORE 2005 8. MFL CLOSED ENTERED BEFORE 2005		EXEMPT FROM GEN. PROPERTY TAX		ACRES THIS LINE
NAME & ADDRESS	SEC. TN. RANGE DESCRIPTION OF PROPERTY	C O D E	ACRES	LAND VALUE	IMPROVEMENT VALUE	TOTAL VALUE	C O D E	ACRES	VALUE	C O D E	ACRES			
23251 1047.0000 10470000 MARK A BREDESON, VICTORIA J BREDESON 2420 11TH STREET MONROE, WI, 53566-1813	MONROE SCHOOL DISTRICT 3682 2420 11TH ST City of Monroe - Not In TID LUDLOWS ADDITION BLOCK 15 LOT 2 & LOT 3, EXC W 56 FT OF LOT 3	A	0.21	\$22,400	\$164,400	\$186,800						0.21		
23251 1048.0000 10480000 HOMELIKE PROPERTIES LLC 2766 ESQUIRE DRIVE STOUGHTON, WI, 53589	MONROE SCHOOL DISTRICT 3682 2414 11TH ST City of Monroe - Not In TID LUDLOWS ADDITION BLOCK 15 W 56 FT LOT 3 & E 2 FT LOT 4	A	0.19	\$20,300	\$172,000	\$192,300						0.19		
23251 1049.0000 10490000 CELINE A MARTIN, JASON S ANDES 2410 11TH STREET MONROE, WI, 53566	MONROE SCHOOL DISTRICT 3682 2410 11TH ST City of Monroe - Not In TID LUDLOWS ADDITION BLOCK 15 LOT 4 EXC E 2 FT IN WIDTH SD LOT	A	0.19	\$20,300	\$222,700	\$243,000						0.19		
23251 1050.0000 10500000 RONEIL G HAYNES, MORGAN Y VOGELI 2210 11TH STREET MONROE, WI, 53566	MONROE SCHOOL DISTRICT 3682 2402 11TH ST City of Monroe - Not In TID CSM 1993 (V6-P315) LOT 1 BNG LOT 5 BLK 15 LUDLOWS ADD IN NW4 SE4	A	0.18	\$19,500	\$90,700	\$110,200						0.18		

YEAR 2025	State No.
--------------	-----------

ASSESSMENT ROLL FOR MONROE Green COUNTY

KEY TO
CODES

1.A - RESIDENTIAL
2.B - COMMERCIAL
3.C - MANUFACTURING
4.D - AGRICULTURAL

5.E - UNDEVELOPED
5m - AGRICULTURAL FOREST
6.F - PRODUCTIVE FOREST LANDS
7.G - OTHER

1. PFC REG. ENTERED BEFORE 1/1/72
2. PFC REG. ENTERED AFTER 12/31/71
3. PFC SPECIAL CLASSIFICATION
4. COUNTY FOREST CROP
5. MFL OPEN ENTERED AFTER 2004
6. MFL CLOSED ENTERED AFTER 2004
7. MFL OPEN ENTERED BEFORE 2005
8. MFL CLOSED ENTERED BEFORE 2005

1. FEDERAL
2. STATE
3. COUNTY
4. OTHER

EXEMPT FROM GEN.
PROPERTY TAX

TOTAL
ACRES
THIS
LINE

PARCEL NUMBER	SCHOOL DIST.	VOL/PAGE - REG. DEEDS	TOTAL ACRES OF DESC.	ACREAGE & VALUE OF DESCRIPTION SUBJECT TO GENERAL PROPERTY TAX					6. MFL CLOSED ENTERED AFTER 2004 7. MFL OPEN ENTERED BEFORE 2005 8. MFL CLOSED ENTERED BEFORE 2005			EXEMPT FROM GEN. PROPERTY TAX		ACRES THIS LINE
NAME & ADDRESS	SEC. TN. RANGE DESCRIPTION OF PROPERTY	C O D E	ACRES	LAND VALUE	IMPROVEMENT VALUE	TOTAL VALUE	C O D E	ACRES	VALUE	C O D E	ACRES			
23251 1051.0000 10510000 MONROE SCHOOL DISTRICT 3682 JEFFREY W MEIGHAN, C/O HUMAN SVCS N3152 HWY 81 MONROE, WI, 53566	1114 24TH AVE City of Monroe - Not In TID LUDLOWS ADDITION CSM 1993 (V6-P315) LOT 2 BNG PRT LOTS 5,6 & 7 BLK 15 IN NW4 SE4	A	0.20	\$21,800	\$160,800	\$182,600						0.20		
23251 1052.0000 10520000 MONROE SCHOOL DISTRICT 3682 CR BOSS PROPERTIES LLC N6548 NORWEGIAN ROAD ALBANY, WI, 53502	2403 12TH ST City of Monroe - Not In TID LUDLOWS ADDITION BLOCK 15 S1/2 LOTS 6 & 7	A	0.19	\$21,000	\$121,700	\$142,700						0.19		
23251 1053.0000 10530000 MONROE SCHOOL DISTRICT 3682 STEVEN C KOCH, LISA M KOCH 2415 12TH STREET MONROE, WI, 53566	2415 12TH ST City of Monroe - Not In TID LUDLOWS ADDITION BLOCK 15LOT 8	A	0.19	\$21,000	\$159,500	\$180,500						0.19		
23251 1054.0000 10540000 MONROE SCHOOL DISTRICT 3682 DANNY L STILSON, KATHY L STILSON 2421 12TH STREET MONROE , WI, 53566	2421 12TH ST City of Monroe - Not In TID LUDLOWS ADDITION BLOCK 15LOT 9	A	0.19	\$21,000	\$168,800	\$189,800						0.19		

YEAR 2025	State No.
--------------	-----------

ASSESSMENT ROLL FOR MONROE Green COUNTY

KEY TO
CODES

1.A - RESIDENTIAL
2.B - COMMERCIAL
3.C - MANUFACTURING
4.D - AGRICULTURAL

5.E - UNDEVELOPED
5m - AGRICULTURAL FOREST
6.F - PRODUCTIVE FOREST LANDS
7.G - OTHER

1. PFC REG. ENTERED BEFORE 1/1/72
2. PFC REG. ENTERED AFTER 12/31/71
3. PFC SPECIAL CLASSIFICATION
4. COUNTY FOREST CROP
5. MFL OPEN ENTERED AFTER 2004
6. MFL CLOSED ENTERED AFTER 2004
7. MFL OPEN ENTERED BEFORE 2005
8. MFL CLOSED ENTERED BEFORE 2005

1. FEDERAL
2. STATE
3. COUNTY
4. OTHER

EXEMPT FROM GEN.
PROPERTY TAX

TOTAL
ACRES
THIS
LINE

PARCEL NUMBER	SCHOOL DIST.	VOL/PAGE - REG. DEEDS	TOTAL ACRES OF DESC.	ACREAGE & VALUE OF DESCRIPTION SUBJECT TO GENERAL PROPERTY TAX					6. MFL CLOSED ENTERED AFTER 2004 7. MFL OPEN ENTERED BEFORE 2005 8. MFL CLOSED ENTERED BEFORE 2005			EXEMPT FROM GEN. PROPERTY TAX		ACRES THIS LINE
NAME & ADDRESS		SEC. TN. RANGE DESCRIPTION OF PROPERTY	C O D E	ACRES	LAND VALUE	IMPROVEMENT VALUE	TOTAL VALUE	C O D E	ACRES	VALUE	C O D E	ACRES		
23251 1055.0000 10550000 Brandon Butenhoff 2425 12th Street Monroe, WI, 53566	MONROE SCHOOL DISTRICT 3682	2425 12TH ST City of Monroe - Not In TID LUDLOWS ADDITION BLOCK 15LOT 10	A	0.19	\$21,000	\$225,100	\$246,100						0.19	
23251 1056.0000 10560000 SAMUEL A COOK, CLARE E COOK 2302 11TH STREET MONROE, WI, 53566	MONROE SCHOOL DISTRICT 3682	2302 11TH ST City of Monroe - Not In TID LUDLOWS ADDITION BLOCK 16W 65 FT LOT 1 & W 65 FT OF N 10 FT LOT 2	A	0.12	\$13,000	\$188,700	\$201,700						0.12	
23251 1057.0000 10570000 CJ Casas, LLC, a Wisconsin Limited Liability Company 2234 15th St Monroe, WI, 53566	MONROE SCHOOL DISTRICT 3682	2308 11TH ST City of Monroe - Not In TID LUDLOWS ADDITION BLOCK 16 PRT OF LOTS 1 & 2 COM NE COR LOT 1 TH W 55 FT TH S 80 FT TH E 55 FT TH N 80 FT TO POB	A	0.10	\$11,000	\$169,600	\$180,600						0.10	
23251 1058.0000 10580000 MARY E ODELL 4021 CHEROKEE DRIVE MADISON, WI, 53711	MONROE SCHOOL DISTRICT 3682	1108 23RD AVE City of Monroe - Not In TID LUDLOWS ADDITION BLOCK 16 S 60 FT LOT 2	A	0.17	\$18,000	\$169,000	\$187,000						0.17	

YEAR
2025

State No.

ASSESSMENT ROLL FOR MONROE Green COUNTYKEY TO
CODES1.A - RESIDENTIAL
2.B - COMMERCIAL
3.C - MANUFACTURING
4.D - AGRICULTURAL5.E - UNDEVELOPED
5m - AGRICULTURAL FOREST
6.F - PRODUCTIVE FOREST LANDS
7.G - OTHER1. PFC REG. ENTERED BEFORE 1/1/72
2. PFC REG. ENTERED AFTER 12/31/71
3. PFC SPECIAL CLASSIFICATION
4. COUNTY FOREST CROP
5. MFL OPEN ENTERED AFTER 2004
6. MFL CLOSED ENTERED AFTER 2004
7. MFL OPEN ENTERED BEFORE 2005
8. MFL CLOSED ENTERED BEFORE 20051. FEDERAL
2. STATE
3. COUNTY
4. OTHEREXEMPT FROM GEN.
PROPERTY TAX**TOTAL
ACRES
THIS
LINE**

PARCEL NUMBER	SCHOOL DIST.	VOL/PAGE - REG. DEEDS	TOTAL ACRES OF DESC.	ACREAGE & VALUE OF DESCRIPTION SUBJECT TO GENERAL PROPERTY TAX						6. MFL CLOSED ENTERED AFTER 2004 7. MFL OPEN ENTERED BEFORE 2005 8. MFL CLOSED ENTERED BEFORE 2005		EXEMPT FROM GEN. PROPERTY TAX		ACRES THIS LINE
NAME & ADDRESS	SEC. TN. RANGE DESCRIPTION OF PROPERTY	C O D E	ACRES	LAND VALUE	IMPROVEMENT VALUE	TOTAL VALUE	C O D E	ACRES	VALUE	C O D E	ACRES			
23251 1059.0000 10590000 MONROE SCHOOL DISTRICT 3682 SAMUEL L NORTON, MOLLIE A NORTON 1114 23RD AVENUE MONROE, WI, 53566	1114 23RD AVE City of Monroe - Not In TID LUDLOWS ADDITION BLOCK 16 LOT 3	A	0.19	\$21,000	\$241,500	\$262,500						0.19		
23251 1060.0000 10600000 MONROE SCHOOL DISTRICT 3682 CRAIG J MEYER, MANDY J MEYER 2020 17TH AVENUE MONROE, WI, 53566	1124 23RD AVE City of Monroe - Not In TID LUDLOWS ADDITION BLOCK 16 W2 LOT 4	A	0.10	\$10,500	\$53,300	\$63,800						0.10		
23251 1060.1000 10601000 MONROE SCHOOL DISTRICT 3682 PAUL D ZIMMERMAN, HILARY A ZIMMERMAN N1910 COUNTY ROAD G BRODHEAD, WI, 53520	2317 12TH ST City of Monroe - Not In TID LUDLOWS ADDITION BLOCK 16E1/2 LOT 4	A	0.10	\$10,500	\$207,600	\$218,100						0.10		
23251 1061.0000 10610000 MONROE SCHOOL DISTRICT 3682 MICHAEL G MEYERS 2526 12TH STREET MONROE, WI, 53566	2526 12TH ST City of Monroe - Not In TID LUDLOW'S ADDITION BLOCK 17LOT 9	A	0.13	\$14,300	\$128,700	\$143,000						0.13		

YEAR 2025	State No.
--------------	-----------

ASSESSMENT ROLL FOR MONROE Green COUNTY

KEY TO
CODES

1.A - RESIDENTIAL
2.B - COMMERCIAL
3.C - MANUFACTURING
4.D - AGRICULTURAL

5.E - UNDEVELOPED
5m - AGRICULTURAL FOREST
6.F - PRODUCTIVE FOREST LANDS
7.G - OTHER

1. PFC REG. ENTERED BEFORE 1/1/72
2. PFC REG. ENTERED AFTER 12/31/71
3. PFC SPECIAL CLASSIFICATION
4. COUNTY FOREST CROP
5. MFL OPEN ENTERED AFTER 2004
6. MFL CLOSED ENTERED AFTER 2004
7. MFL OPEN ENTERED BEFORE 2005
8. MFL CLOSED ENTERED BEFORE 2005

1. FEDERAL
2. STATE
3. COUNTY
4. OTHER

EXEMPT FROM GEN.
PROPERTY TAX

TOTAL
ACRES
THIS
LINE

1199

PARCEL NUMBER	SCHOOL DIST.	VOL/PAGE - REG. DEEDS	TOTAL ACRES OF DESC.	ACREAGE & VALUE OF DESCRIPTION SUBJECT TO GENERAL PROPERTY TAX					6. MFL CLOSED ENTERED AFTER 2004 7. MFL OPEN ENTERED BEFORE 2005 8. MFL CLOSED ENTERED BEFORE 2005			EXEMPT FROM GEN. PROPERTY TAX		ACRES THIS LINE
NAME & ADDRESS		SEC. TN. RANGE DESCRIPTION OF PROPERTY	C O D E	ACRES	LAND VALUE	IMPROVEMENT VALUE	TOTAL VALUE	C O D E	ACRES	VALUE	C O D E	ACRES		
23251 1062.0000 10620000 SANDRA GARCIA CANO 2518 12TH STREET MONROE, WI, 53566	MONROE SCHOOL DISTRICT 3682	2518 12TH ST City of Monroe - Not In TID LUDLOWS ADDITION BLOCK 17 LOT 10	A	0.13	\$14,300	\$218,300	\$232,600						0.13	
23251 1063.0000 10630000 CAROL M ARMSTRONG 2514 12TH STREET MONROE, WI, 53566	MONROE SCHOOL DISTRICT 3682	2514 12TH ST City of Monroe - Not In TID LUDLOWS ADDITION BLOCK 17 LOT 11	A	0.13	\$14,300	\$130,900	\$145,200						0.13	
23251 1064.0000 10640000 KEVIN A MEINERT 2508 12TH STREET MONROE, WI, 53566	MONROE SCHOOL DISTRICT 3682	2508 12TH ST City of Monroe - Not In TID LUDLOWS ADDITION BLOCK 17 LOT 12	A	0.13	\$14,300	\$95,400	\$109,700						0.13	
23251 1065.0000 10650000 DWAYNE T KLITZKE N5017 HYLAND CIRCLE MONTICELLO, WI, 53570	MONROE SCHOOL DISTRICT 3682	2504 12TH ST City of Monroe - Not In TID LUDLOWS ADDITION BLOCK 17 LOT 13	A	0.13	\$14,300	\$152,800	\$167,100						0.13	

1200

1201

1202

YEAR 2025	State No.
--------------	-----------

ASSESSMENT ROLL FOR MONROE Green COUNTY

KEY TO
CODES

1.A - RESIDENTIAL
2.B - COMMERCIAL
3.C - MANUFACTURING
4.D - AGRICULTURAL

5.E - UNDEVELOPED
5m - AGRICULTURAL FOREST
6.F - PRODUCTIVE FOREST LANDS
7.G - OTHER

1. PFC REG. ENTERED BEFORE 1/1/72
2. PFC REG. ENTERED AFTER 12/31/71
3. PFC SPECIAL CLASSIFICATION
4. COUNTY FOREST CROP
5. MFL OPEN ENTERED AFTER 2004
6. MFL CLOSED ENTERED AFTER 2004
7. MFL OPEN ENTERED BEFORE 2005
8. MFL CLOSED ENTERED BEFORE 2005

1. FEDERAL
2. STATE
3. COUNTY
4. OTHER

EXEMPT FROM GEN.
PROPERTY TAX

TOTAL
ACRES
THIS
LINE

PARCEL NUMBER	SCHOOL DIST.	VOL/PAGE - REG. DEEDS	TOTAL ACRES OF DESC.	ACREAGE & VALUE OF DESCRIPTION SUBJECT TO GENERAL PROPERTY TAX					6. MFL CLOSED ENTERED AFTER 2004 7. MFL OPEN ENTERED BEFORE 2005 8. MFL CLOSED ENTERED BEFORE 2005			EXEMPT FROM GEN. PROPERTY TAX		ACRES THIS LINE
NAME & ADDRESS		SEC. TN. RANGE DESCRIPTION OF PROPERTY	C O D E	ACRES	LAND VALUE	IMPROVEMENT VALUE	TOTAL VALUE	C O D E	ACRES	VALUE	C O D E	ACRES		
23251 1066.0000 10660000 ROBERT J PERDUE 2426 12TH STREET MONROE, WI, 53566	MONROE SCHOOL DISTRICT 3682	2426 12TH ST City of Monroe - Not In TID LUDLOWS ADDITION BLOCK 17 LOT 15	A	0.11	\$12,100	\$132,700	\$144,800						0.11	
23251 1067.0000 10670000 RENA A MORGAN 2420 12TH STREET MONROE, WI, 53566	MONROE SCHOOL DISTRICT 3682	2420 12TH ST City of Monroe - Not In TID LUDLOW'S ADDITION BLOCK 17LOT 16	A	0.13	\$14,300	\$196,800	\$211,100						0.13	
23251 1068.0000 10680000 DANIEL R HENDRICKSON, DEBRA E HENDRICKSON 2414 12TH STREET MONROE, WI, 53566	MONROE SCHOOL DISTRICT 3682	2414 12TH ST City of Monroe - Not In TID LUDLOWS ADDITION BLOCK 17LOT 17	A	0.13	\$14,300	\$147,000	\$161,300						0.13	
23251 1069.0000 10690000 PAUL DAMMEN, MARIE DAMMEN W6907 VOEGLI ROAD MONROE, WI, 53566	MONROE SCHOOL DISTRICT 3682	2408 12TH ST City of Monroe - Not In TID LUDLOWS ADDITION BLOCK 17E 55 FT OF LOT 18	A	0.12	\$13,100	\$106,800	\$119,900						0.12	

YEAR 2025	State No.
--------------	-----------

ASSESSMENT ROLL FOR MONROE Green COUNTY

KEY TO
CODES

1.A - RESIDENTIAL
2.B - COMMERCIAL
3.C - MANUFACTURING
4.D - AGRICULTURAL

5.E - UNDEVELOPED
5m - AGRICULTURAL FOREST
6.F - PRODUCTIVE FOREST LANDS
7.G - OTHER

1. PFC REG. ENTERED BEFORE 1/1/72
2. PFC REG. ENTERED AFTER 12/31/71
3. PFC SPECIAL CLASSIFICATION
4. COUNTY FOREST CROP
5. MFL OPEN ENTERED AFTER 2004
6. MFL CLOSED ENTERED AFTER 2004
7. MFL OPEN ENTERED BEFORE 2005
8. MFL CLOSED ENTERED BEFORE 2005

1. FEDERAL
2. STATE
3. COUNTY
4. OTHER

EXEMPT FROM GEN.
PROPERTY TAX

TOTAL
ACRES
THIS
LINE

PARCEL NUMBER	SCHOOL DIST.	VOL/PAGE - REG. DEEDS	TOTAL ACRES	ACREAGE & VALUE OF DESCRIPTION SUBJECT TO GENERAL PROPERTY TAX					6. MFL CLOSED ENTERED AFTER 2004 7. MFL OPEN ENTERED BEFORE 2005 8. MFL CLOSED ENTERED BEFORE 2005			EXEMPT FROM GEN. PROPERTY TAX		ACRES THIS LINE
		OF DESC.		ACRES	LAND VALUE	IMPROVEMENT VALUE	TOTAL VALUE			ACRES	VALUE		ACRES	
NAME & ADDRESS		SEC. TN. RANGE DESCRIPTION OF PROPERTY	C O D E											
23251 1070.0000 10700000 CHARISA S UBERSOX 2404 12TH STREET MONROE, WI, 53566	MONROE SCHOOL DISTRICT 3682	2404 12TH ST City of Monroe - Not In TID LUDLOWS ADDITION BLOCK 17W 5 FT LOT 18 E 45 FT LOT 19	A	0.11	\$11,900	\$176,200	\$188,100							0.11
23251 1071.0000 10710000 RUTSCH REAL ESTATE LLC 509 19th Ave MONROE, WI, 53566	MONROE SCHOOL DISTRICT 3682	2402 12TH ST City of Monroe - Not In TID LUDLOWS ADDITION BLOCK 17 W 15 FT LOT 19 & ALL LOT 20	A	0.16	\$17,800	\$75,800	\$93,600							0.16
23251 1072.0000 10720000 ANITA M LAWVER 2308 12TH ST MONROE, WI, 53566	MONROE SCHOOL DISTRICT 3682	2308 12TH ST City of Monroe - Not In TID LUDLOWS ADDITION BLOCK 17E 50 FT LOT 21	A	0.11	\$11,900	\$168,300	\$180,200							0.11
23251 1073.0000 10730000 MARY E HOLBERT 1202 23RD AVENUE MONROE, WI, 53566	MONROE SCHOOL DISTRICT 3682	1202 23RD AVE City of Monroe - Not In TID LUDLOW'S ADDITION BLOCK 17 N 52 FT LOT 22; N 52 FT OF W 10 FT LOT 21	A	0.08	\$9,100	\$174,200	\$183,300							0.08

YEAR 2025	State No.
--------------	-----------

ASSESSMENT ROLL FOR MONROE Green COUNTY

KEY TO
CODES

1.A - RESIDENTIAL
2.B - COMMERCIAL
3.C - MANUFACTURING
4.D - AGRICULTURAL

5.E - UNDEVELOPED
5m - AGRICULTURAL FOREST
6.F - PRODUCTIVE FOREST LANDS
7.G - OTHER

1. PFC REG. ENTERED BEFORE 1/1/72
2. PFC REG. ENTERED AFTER 12/31/71
3. PFC SPECIAL CLASSIFICATION
4. COUNTY FOREST CROP
5. MFL OPEN ENTERED AFTER 2004
6. MFL CLOSED ENTERED AFTER 2004
7. MFL OPEN ENTERED BEFORE 2005
8. MFL CLOSED ENTERED BEFORE 2005

1. FEDERAL
2. STATE
3. COUNTY
4. OTHER

EXEMPT FROM GEN.
PROPERTY TAX

TOTAL
ACRES
THIS
LINE

1211

PARCEL NUMBER	SCHOOL DIST.	VOL/PAGE - REG. DEEDS	TOTAL ACRES OF DESC.	ACREAGE & VALUE OF DESCRIPTION SUBJECT TO GENERAL PROPERTY TAX					6. MFL CLOSED ENTERED AFTER 2004 7. MFL OPEN ENTERED BEFORE 2005 8. MFL CLOSED ENTERED BEFORE 2005			EXEMPT FROM GEN. PROPERTY TAX		ACRES THIS LINE
NAME & ADDRESS		SEC. TN. RANGE DESCRIPTION OF PROPERTY	C O D E	ACRES	LAND VALUE	IMPROVEMENT VALUE	TOTAL VALUE	C O D E	ACRES	VALUE	C O D E	ACRES		
23251 1074.0000 10740000 Hallie Chicker, Alec Asche 1208 23rd Avenue Monroe, WI, 53566	MONROE SCHOOL DISTRICT 3682	1208 23RD AVE City of Monroe - Not In TID LUDLOWS ADDITION BLOCK 17S 43 FT OF W 10 FT LOT 21 & S 43 FT LOT 22	A	0.07	\$7,500	\$191,500	\$199,000						0.07	
23251 1075.0000 10750000 JOHN J ANDERSON 2022 14TH AVENUE MONROE, WI, 53566	MONROE SCHOOL DISTRICT 3682	2022 14TH AVE City of Monroe - Not In TID NEW MEXICO BLOCK 1 LOT 1; ALSO PRT OL 63 SEC 2 LYG S OF SD LOT 1 & N RELOCATED 21ST ST	A	0.21	\$23,200	\$129,800	\$153,000						0.21	
23251 1076.0000 10760000 Eric Meyers 1610 30th Ave Monroe, WI, 53566	MONROE SCHOOL DISTRICT 3682	1423-1425 21ST ST City of Monroe - Not In TID NEW MEXICO BLOCK 1LOT 2; LOT 3 EXC N 60 FTE 127 FT OUTLOT 63	A	0.25	\$25,700	\$537,800	\$563,500						0.25	
23251 1077.0000 10770000 CHRISTOPHER BREWSTER, CASSANDRA BROWN 2019 15TH AVENUE MONROE, WI, 53566	MONROE SCHOOL DISTRICT 3682	2019 15TH AVE City of Monroe - Not In TID NEW MEXICO ADDITION BLOCK 1N 60 FT LOT 3	A	0.18	\$19,100	\$182,900	\$202,000						0.18	

1212

1213

1214

YEAR
2025

State No.

ASSESSMENT ROLL FOR MONROE Green COUNTYKEY TO
CODES1.A - RESIDENTIAL
2.B - COMMERCIAL
3.C - MANUFACTURING
4.D - AGRICULTURAL5.E - UNDEVELOPED
5m - AGRICULTURAL FOREST
6.F - PRODUCTIVE FOREST LANDS
7.G - OTHER1. PFC REG. ENTERED BEFORE 1/1/72
2. PFC REG. ENTERED AFTER 12/31/71
3. PFC SPECIAL CLASSIFICATION
4. COUNTY FOREST CROP
5. MFL OPEN ENTERED AFTER 2004
6. MFL CLOSED ENTERED AFTER 2004
7. MFL OPEN ENTERED BEFORE 2005
8. MFL CLOSED ENTERED BEFORE 20051. FEDERAL
2. STATE
3. COUNTY
4. OTHEREXEMPT FROM GEN.
PROPERTY TAX**TOTAL
ACRES
THIS
LINE**

PARCEL NUMBER	SCHOOL DIST.	VOL/PAGE - REG. DEEDS	TOTAL ACRES OF DESC.	ACREAGE & VALUE OF DESCRIPTION SUBJECT TO GENERAL PROPERTY TAX						6. MFL CLOSED ENTERED AFTER 2004 7. MFL OPEN ENTERED BEFORE 2005 8. MFL CLOSED ENTERED BEFORE 2005		EXEMPT FROM GEN. PROPERTY TAX		ACRES THIS LINE
NAME & ADDRESS	SEC. TN. RANGE DESCRIPTION OF PROPERTY	C O D E	ACRES	LAND VALUE	IMPROVEMENT VALUE	TOTAL VALUE	C O D E	ACRES	VALUE	C O D E	ACRES			
23251 1078.0000 10780000 CAROL HOMAN 2016 14TH AVENUE MONROE, WI, 53566	MONROE SCHOOL DISTRICT 3682 2016 14TH AVE City of Monroe - Not In TID NEW MEXICOS ADDITION BLOCK 1 LOT 4	A	0.20	\$21,600	\$167,000	\$188,600						0.20		
23251 1079.0000 10790000 ASHLEY M KELLER 2010 14TH AVENUE MONROE, WI, 53566	MONROE SCHOOL DISTRICT 3682 2010 14TH AVE City of Monroe - Not In TID NEW MEXICOS ADDITION BLOCK 1LOT 5	A	0.20	\$21,600	\$225,100	\$246,700						0.20		
23251 1080.0000 10800000 ORSON ROBERTSON JR, LINDA ROBERTSON 2011 15TH AVENUE MONROE, WI, 53566	MONROE SCHOOL DISTRICT 3682 2011 15TH AVE City of Monroe - Not In TID NEW MEXICOS ADDITION BLOCK 1LOT 6	A	0.20	\$21,600	\$127,900	\$149,500						0.20		
23251 1081.0000 10810000 HONG CHANH LU, HUE HA LU 2003 15TH AVENUE MONROE, WI, 53566	MONROE SCHOOL DISTRICT 3682 2003 15TH AVE City of Monroe - Not In TID NEW MEXICOS ADDITION BLOCK 1LOT 7	A	0.20	\$21,600	\$156,800	\$178,400						0.20		

YEAR 2025	State No.
--------------	-----------

ASSESSMENT ROLL FOR MONROE Green COUNTY

KEY TO
CODES

1.A - RESIDENTIAL
2.B - COMMERCIAL
3.C - MANUFACTURING
4.D - AGRICULTURAL

5.E - UNDEVELOPED
5m - AGRICULTURAL FOREST
6.F - PRODUCTIVE FOREST LANDS
7.G - OTHER

1. PFC REG. ENTERED BEFORE 1/1/72
2. PFC REG. ENTERED AFTER 12/31/71
3. PFC SPECIAL CLASSIFICATION
4. COUNTY FOREST CROP
5. MFL OPEN ENTERED AFTER 2004
6. MFL CLOSED ENTERED AFTER 2004
7. MFL OPEN ENTERED BEFORE 2005
8. MFL CLOSED ENTERED BEFORE 2005

1. FEDERAL
2. STATE
3. COUNTY
4. OTHER

EXEMPT FROM GEN.
PROPERTY TAX

TOTAL
ACRES
THIS
LINE

PARCEL NUMBER	SCHOOL DIST.	VOL/PAGE - REG. DEEDS	TOTAL ACRES OF DESC.	ACREAGE & VALUE OF DESCRIPTION SUBJECT TO GENERAL PROPERTY TAX					6. MFL CLOSED ENTERED AFTER 2004 7. MFL OPEN ENTERED BEFORE 2005 8. MFL CLOSED ENTERED BEFORE 2005			EXEMPT FROM GEN. PROPERTY TAX		ACRES THIS LINE
NAME & ADDRESS		SEC. TN. RANGE DESCRIPTION OF PROPERTY	C O D E	ACRES	LAND VALUE	IMPROVEMENT VALUE	TOTAL VALUE	C O D E	ACRES	VALUE	C O D E	ACRES		
23251 1082.0000 10820000 Jacob and Katelyn Dillenburg 2004 14th Avenue Monroe, WI, 53566	MONROE SCHOOL DISTRICT 3682	2004 14TH AVE City of Monroe - Not In TID NEW MEXICOS ADDITION BLOCK 1LOT 8	A	0.20	\$21,600	\$225,100	\$246,700						0.20	
23251 1083.0000 10830000 P & P INVESTMENTS LLC 1301 15TH AVENUE MONROE, WI, 53566	MONROE SCHOOL DISTRICT 3682	2024 15TH AVE City of Monroe - Not In TID NEW MEXICO ADDITION BLOCK 2S 30.5 FT LOT 1; ALSO PRT VAC CHURCH ST & PORTION OF OL 64 SEC 2 LYG S OF LOT 1 & N OF N LN OF 21ST ST	A	0.16	\$16,900	\$110,400	\$127,300						0.16	
23251 1084.0000 10840000 JEREMY A RUTLEDGE 2020 15TH AVENUE MONROE, WI, 53566	MONROE SCHOOL DISTRICT 3682	2020 15TH AVE City of Monroe - Not In TID NEW MEXICO ADDITION BLOCK 2S 13 FT LOT 3 & N 37 FT LOT 1 ALSO PRT W2 VAC ALLEY LYG E OF E LN OF PROP; ALSO E 7 FT OF LOT 3 EXC S 13 FT & W2 VAC ALLEY LYG E	A	0.16	\$16,900	\$199,700	\$216,600						0.16	
23251 1085.0000 10850000 1517 21ST STREET LLC 4378 S JORDAN DR APT 10 MCFARLAND, WI, 53558	MONROE SCHOOL DISTRICT 3682	1517 21ST ST City of Monroe - Not In TID NEW MEXICOS ADDITION BLOCK 2CSM 1088 (V3-P394) LOT 1 BNG PRT LOTS 2 & 4, AND PRT E1/2 VAC ALLEY LYG W OF PROP	B	0.34	\$22,000	\$405,800	\$427,800						0.34	

YEAR 2025	State No.
--------------	-----------

ASSESSMENT ROLL FOR MONROE Green COUNTY

KEY TO
CODES

1.A - RESIDENTIAL
2.B - COMMERCIAL
3.C - MANUFACTURING
4.D - AGRICULTURAL

5.E - UNDEVELOPED
5m - AGRICULTURAL FOREST
6.F - PRODUCTIVE FOREST LANDS
7.G - OTHER

1. PFC REG. ENTERED BEFORE 1/1/72
2. PFC REG. ENTERED AFTER 12/31/71
3. PFC SPECIAL CLASSIFICATION
4. COUNTY FOREST CROP
5. MFL OPEN ENTERED AFTER 2004
6. MFL CLOSED ENTERED AFTER 2004
7. MFL OPEN ENTERED BEFORE 2005
8. MFL CLOSED ENTERED BEFORE 2005

1. FEDERAL
2. STATE
3. COUNTY
4. OTHER

EXEMPT FROM GEN.
PROPERTY TAX

TOTAL
ACRES
THIS
LINE

PARCEL NUMBER	SCHOOL DIST.	VOL/PAGE - REG. DEEDS	TOTAL ACRES OF DESC.	ACREAGE & VALUE OF DESCRIPTION SUBJECT TO GENERAL PROPERTY TAX					6. MFL CLOSED ENTERED AFTER 2004 7. MFL OPEN ENTERED BEFORE 2005 8. MFL CLOSED ENTERED BEFORE 2005			EXEMPT FROM GEN. PROPERTY TAX		ACRES THIS LINE
NAME & ADDRESS		SEC. TN. RANGE DESCRIPTION OF PROPERTY	C O D E	ACRES	LAND VALUE	IMPROVEMENT VALUE	TOTAL VALUE	C O D E	ACRES	VALUE	C O D E	ACRES		
23251 1086.0000 10860000 BRIAN W MARTIN 2016 15TH AVENUE MONROE, WI, 53566	MONROE SCHOOL DISTRICT 3682	2016 15TH AVE City of Monroe - Not In TID NEW MEXICO ADDITION BLOCK 2LOT 3 EXC S 13 FT IN WIDTH OFF OF SD LOT & EXC E 7 FT SD LOT	A	0.15	\$16,500	\$172,400	\$188,900						0.15	
23251 1087.0000 10870000 Gunner Wenger, Jillian Meister 2013 16th Avenue Monroe, Wisconsin, 53566	MONROE SCHOOL DISTRICT 3682	2013 16TH AVE City of Monroe - Not In TID NEW MEXICO ADDITION BLOCK 2LOT 4 EXC S 13 FT; ALSO E 1/2 VAC ALLEY LYG W OF PRT LOT 4	A	0.17	\$18,600	\$256,800	\$275,400						0.17	
23251 1088.0000 10880000 Jacob Heins 2009 16th Avenue Monroe, WI, 53566	MONROE SCHOOL DISTRICT 3682	2009 16TH AVE City of Monroe - Not In TID NEW MEXICO ADDITION BLOCK 2S 55 FT LOTS 5 & 6	A	0.17	\$18,600	\$139,300	\$157,900						0.17	
23251 1089.0000 10890000 GERALD V ELLEFSON, ELLA L ELLEFSON 2001 16TH AVENUE MONROE, WI, 53566	MONROE SCHOOL DISTRICT 3682	2001 16TH AVE City of Monroe - Not In TID NEW MEXICO ADDITION BLOCK 2N 64 FT LOT 5 & N 64 FT LOT 6 EXC W 5 FT	A	0.19	\$20,800	\$145,100	\$165,900						0.19	

YEAR 2025	State No.
--------------	-----------

ASSESSMENT ROLL FOR MONROE Green COUNTY

KEY TO
CODES

1.A - RESIDENTIAL
2.B - COMMERCIAL
3.C - MANUFACTURING
4.D - AGRICULTURAL

5.E - UNDEVELOPED
5m - AGRICULTURAL FOREST
6.F - PRODUCTIVE FOREST LANDS
7.G - OTHER

1. PFC REG. ENTERED BEFORE 1/1/72
2. PFC REG. ENTERED AFTER 12/31/71
3. PFC SPECIAL CLASSIFICATION
4. COUNTY FOREST CROP
5. MFL OPEN ENTERED AFTER 2004
6. MFL CLOSED ENTERED AFTER 2004
7. MFL OPEN ENTERED BEFORE 2005
8. MFL CLOSED ENTERED BEFORE 2005

1. FEDERAL
2. STATE
3. COUNTY
4. OTHER

EXEMPT FROM GEN.
PROPERTY TAX

TOTAL
ACRES
THIS
LINE

PARCEL NUMBER		SCHOOL DIST.	VOL/PAGE - REG. DEEDS	TOTAL ACRES OF DESC.	ACREAGE & VALUE OF DESCRIPTION SUBJECT TO GENERAL PROPERTY TAX						6. MFL CLOSED ENTERED AFTER 2004 7. MFL OPEN ENTERED BEFORE 2005 8. MFL CLOSED ENTERED BEFORE 2005			EXEMPT FROM GEN. PROPERTY TAX		ACRES THIS LINE
NAME & ADDRESS		SEC. TN. RANGE DESCRIPTION OF PROPERTY		C O D E	ACRES	LAND VALUE	IMPROVEMENT VALUE	TOTAL VALUE	C O D E	ACRES	VALUE	C O D E	ACRES			
23251 1090.0000 10900000 LINDA M STEINMANN 2004 15TH AVENUE MONROE, WI, 53566		MONROE SCHOOL DISTRICT 3682 2004 15TH AVE City of Monroe - Not In TID NEW MEXICO ADDITION BLOCK 2LOT 7 EXC COM SE COR LOT 7 W 45 FT N 35 FT W 20 FT N TO N LN LOT 7 E TO NE COR S POB LOT 8		A	0.19	\$20,800	\$158,200	\$179,000						0.19		
23251 1090.1000 10901000 The Kenneth & Patricia Gratz Revocable Living Trust dated May 2, 2024 1510 20th Street Monroe, WI, 53566		MONROE SCHOOL DISTRICT 3682 1510 20TH ST City of Monroe - Not In TID NEW MEXICO ADDITION BLOCK 2W 5 FT OF N 64 FT LOT 6; PRT LOT 7 COM SE COR LOT W 45 FT N 35 FT W 20 FT N TO N LN E TO NE COR S POB		A	0.18	\$19,600	\$206,400	\$226,000						0.18		
23251 1091.0000 10910000 ROBERT J SAMPSON, JILL A LAZORCHICK- SAMPSON 2026 16TH AVENUE MONROE, WI, 53566		MONROE SCHOOL DISTRICT 3682 2026 16TH AVE City of Monroe - Not In TID NEW MEXICO ADDITION BLOCK 3LOT 1; ALSO W 127 FT OUTLOT 65		A	0.33	\$29,500	\$204,500	\$234,000						0.33		
23251 1092.0000 10920000 VERA E MINKIE 2027 17TH AVENUE MONROE, WI, 53566		MONROE SCHOOL DISTRICT 3682 2027 17TH AVE City of Monroe - Not In TID NEW MEXICO ADDITION BLOCK 3N 50 FT LOT 2		A	0.15	\$15,900	\$180,900	\$196,800						0.15		

YEAR 2025	State No.
--------------	-----------

ASSESSMENT ROLL FOR MONROE Green COUNTY

KEY TO
CODES

1.A - RESIDENTIAL
2.B - COMMERCIAL
3.C - MANUFACTURING
4.D - AGRICULTURAL

5.E - UNDEVELOPED
5m - AGRICULTURAL FOREST
6.F - PRODUCTIVE FOREST LANDS
7.G - OTHER

1. PFC REG. ENTERED BEFORE 1/1/72
2. PFC REG. ENTERED AFTER 12/31/71
3. PFC SPECIAL CLASSIFICATION
4. COUNTY FOREST CROP
5. MFL OPEN ENTERED AFTER 2004
6. MFL CLOSED ENTERED AFTER 2004
7. MFL OPEN ENTERED BEFORE 2005
8. MFL CLOSED ENTERED BEFORE 2005

1. FEDERAL
2. STATE
3. COUNTY
4. OTHER

EXEMPT FROM GEN.
PROPERTY TAX

TOTAL
ACRES
THIS
LINE

1231

--	--	--	--	--	--	--	--	--	--	--	--	--	--	--	--	--	--	--	--	--	--	--	--	--	--	--	--	--	--	--	--	--	--	--	--	--	--	--	--	--	--	--	--	--	--	--	--	--	--	--	--	--	--	--	--	--	--	--	--	--	--	--	--	--	--	--	--	--	--	--	--	--	--	--	--	--	--	--	--	--	--	--	--	--	--	--	--	--	--	--	--	--	--	--	--	--	--	--	--	--	--	--	--	--	--	--	--	--	--	--	--	--	--	--	--	--	--	--	--	--	--	--	--	--	--	--	--	--	--	--	--	--	--	--	--	--	--	--	--	--	--	--	--	--	--	--	--	--	--	--	--	--	--	--	--	--	--	--	--	--	--	--	--	--	--	--	--	--	--	--	--	--	--	--	--	--	--	--	--	--	--	--	--	--	--	--	--	--	--	--	--	--	--	--	--	--	--	--	--	--	--	--	--	--	--	--	--	--	--	--	--	--	--	--	--	--	--	--	--	--	--	--	--	--	--	--	--	--	--	--	--	--	--	--	--	--	--	--	--	--	--	--	--	--	--	--	--	--	--	--	--	--	--	--	--	--	--	--	--	--	--	--	--	--	--	--	--	--	--	--	--	--	--	--	--	--	--	--	--	--	--	--	--	--	--	--	--	--	--	--	--	--	--	--	--	--	--	--	--	--	--	--	--	--	--	--	--	--	--	--	--	--	--	--	--	--	--	--	--	--	--	--	--	--	--	--	--	--	--	--	--	--	--	--	--	--	--	--	--	--	--	--	--	--	--	--	--	--	--	--	--	--	--	--	--	--	--	--	--	--	--	--	--	--	--	--	--	--	--	--	--	--	--	--	--	--	--	--	--	--	--	--	--	--	--	--	--	--	--	--	--	--	--	--	--	--	--	--	--	--	--	--	--	--	--	--	--	--	--	--	--	--	--	--	--	--	--	--	--	--	--	--	--	--	--	--	--	--	--	--	--	--	--	--	--	--	--	--	--	--	--	--	--	--	--	--	--	--	--	--	--	--	--	--	--	--	--	--	--	--	--	--	--	--	--	--	--	--	--	--	--	--	--	--	--	--	--	--	--	--	--	--	--	--	--	--	--	--	--	--	--	--	--	--	--	--	--	--	--	--	--	--	--	--	--	--	--	--	--	--	--	--	--	--	--	--	--	--	--	--	--	--	--	--	--	--	--	--	--	--	--	--	--	--	--	--	--	--	--	--	--	--	--	--	--	--	--	--	--	--	--	--	--	--	--	--	--	--	--	--	--	--	--	--	--	--	--	--	--	--	--	--	--	--	--	--	--	--	--	--	--	--	--	--	--	--	--	--	--	--	--	--	--	--	--	--	--	--	--	--	--	--	--	--	--	--	--	--	--	--	--	--	--	--	--	--	--	--	--	--	--	--	--	--	--	--	--	--	--	--	--	--	--	--	--	--	--	--	--	--	--	--	--	--	--	--	--	--	--	--	--	--	--	--	--	--	--	--	--	--	--	--	--	--	--	--	--	--	--	--	--	--	--	--	--	--	--	--	--	--	--	--	--	--	--	--	--	--	--	--	--	--	--	--	--	--	--	--	--	--	--	--	--	--	--	--	--	--	--	--	--	--	--	--	--	--	--	--	--	--	--	--	--	--	--	--	--	--	--	--	--	--	--	--	--	--	--	--	--	--	--	--	--	--	--	--	--	--	--	--	--	--	--	--	--	--	--	--	--	--	--	--	--	--	--	--	--	--	--	--	--	--	--	--	--	--	--	--	--	--	--	--	--	--	--	--	--	--	--	--	--	--	--	--	--	--	--	--	--	--	--	--	--	--	--	--	--	--	--	--	--	--	--	--	--	--	--	--	--	--	--	--	--	--	--	--	--	--	--	--	--	--	--	--	--	--	--	--	--	--	--	--	--	--	--	--	--	--	--	--	--	--	--	--	--	--	--	--	--	--	--	--	--	--	--	--	--	--	--	--	--	--	--	--	--	--	--	--	--	--	--	--	--	--	--	--	--	--	--	--	--	--	--	--	--	--	--	--	--	--	--	--	--	--	--	--	--	--	--	--	--	--	--	--	--	--	--	--	--	--	--	--	--	--	--	--	--	--	--	--	--	--	--	--	--	--	--	--	--	--	--	--	--	--	--	--	--	--	--	--	--	--	--	--	--	--	--	--	--	--	--	--	--	--	--	--	--	--	--	--	--	--	--	--	--	--	--	--	--	--	--	--	--	--	--	--	--	--	--	--	--	--	--	--	--	--	--	--	--	--	--	--	--	--	--	--	--	--	--	--	--	--	--	--	--	--	--	--	--	--	--	--	--	--	--	--	--	--	--	--	--	--	--	--	--	--	--	--	--	--	--	--	--	--	--	--	--	--	--	--	--	--	--	--	--	--	--	--	--	--	--	--	--	--	--	--	--	--	--	--	--	--	--	--	--	--	--	--	--	--	--	--	--	--	--	--	--	--	--	--	--	--	--	--	--	--	--	--	--	--	--	--	--	--	--	--	--	--	--	--	--	--	--	--	--	--	--	--	--	--	--	--	--	--	--	--	--	--	--	--	--	--	--	--	--	--	--	--	--	--	--	--	--	--	--	--	--	--	--	--	--	--	--	--	--	--	--	--	--	--	--	--	--	--	--	--	--	--	--

1234

YEAR 2025	State No.
--------------	-----------

ASSESSMENT ROLL FOR MONROE Green COUNTY

KEY TO
CODES

1.A - RESIDENTIAL
2.B - COMMERCIAL
3.C - MANUFACTURING
4.D - AGRICULTURAL

5.E - UNDEVELOPED
5m - AGRICULTURAL FOREST
6.F - PRODUCTIVE FOREST LANDS
7.G - OTHER

1. PFC REG. ENTERED BEFORE 1/1/72
2. PFC REG. ENTERED AFTER 12/31/71
3. PFC SPECIAL CLASSIFICATION
4. COUNTY FOREST CROP
5. MFL OPEN ENTERED AFTER 2004
6. MFL CLOSED ENTERED AFTER 2004
7. MFL OPEN ENTERED BEFORE 2005
8. MFL CLOSED ENTERED BEFORE 2005

1. FEDERAL
2. STATE
3. COUNTY
4. OTHER

EXEMPT FROM GEN.
PROPERTY TAX

TOTAL
ACRES
THIS
LINE

PARCEL NUMBER	SCHOOL DIST.	VOL/PAGE - REG. DEEDS	TOTAL ACRES OF DESC.	ACREAGE & VALUE OF DESCRIPTION SUBJECT TO GENERAL PROPERTY TAX					6. MFL CLOSED ENTERED AFTER 2004 7. MFL OPEN ENTERED BEFORE 2005 8. MFL CLOSED ENTERED BEFORE 2005			EXEMPT FROM GEN. PROPERTY TAX		ACRES THIS LINE
NAME & ADDRESS	SEC. TN. RANGE DESCRIPTION OF PROPERTY	C O D E	ACRES	LAND VALUE	IMPROVEMENT VALUE	TOTAL VALUE	C O D E	ACRES	VALUE	C O D E	ACRES			
23251 1097.0000 10970000 MONROE SCHOOL DISTRICT 3682 SHERRY A JACKSON,TRUSTEE BOSS SCOTT S SPECIAL NEEDS TRUST 810 19TH AVENUE MONROE, WI, 53566	2010 16TH AVE City of Monroe - Not In TID NEW MEXICO ADDITION BLOCK 3LOT 5	A	0.20	\$21,600	\$163,800	\$185,400						0.20		
23251 1098.0000 10980000 MONROE SCHOOL DISTRICT 3682 Eric Allan Erickson 2003 17th Ave Monroe, WI, 53566	2003 17TH AVE City of Monroe - Not In TID NEW MEXICO ADDITION BLOCK 3N 10 FT LOT 6 & ALL LOT 7	A	0.23	\$24,800	\$269,100	\$293,900						0.23		
23251 1099.0000 10990000 MONROE SCHOOL DISTRICT 3682 RAFAEL GARCIA MARTINEZ 2002 16TH AVENUE MONROE, WI, 53566	2002 16TH AVE City of Monroe - Not In TID NEW MEXICO ADDITION BLOCK 3LOT 8	A	0.20	\$21,600	\$157,000	\$178,600						0.20		
23251 1100.0000 11000000 MONROE SCHOOL DISTRICT 3682 DAVID L MEIGHAN, SHERRY L MEIGHAN 2028 17TH AVENUE MONROE, WI, 53566	2028 17TH AVE City of Monroe - Not In TID NEW MEXICO ADDITION BLOCK 4 S 38.5' LOT 1 N 21' OF W2 OL 66 W2 VAC ALLEY LYG E OF ABOVE	A	0.19	\$20,300	\$169,800	\$190,100						0.19		

YEAR 2025	State No.
--------------	-----------

ASSESSMENT ROLL FOR MONROE Green COUNTY

KEY TO
CODES

1.A - RESIDENTIAL
2.B - COMMERCIAL
3.C - MANUFACTURING
4.D - AGRICULTURAL

5.E - UNDEVELOPED
5m - AGRICULTURAL FOREST
6.F - PRODUCTIVE FOREST LANDS
7.G - OTHER

1. PFC REG. ENTERED BEFORE 1/1/72
2. PFC REG. ENTERED AFTER 12/31/71
3. PFC SPECIAL CLASSIFICATION
4. COUNTY FOREST CROP
5. MFL OPEN ENTERED AFTER 2004
6. MFL CLOSED ENTERED AFTER 2004
7. MFL OPEN ENTERED BEFORE 2005
8. MFL CLOSED ENTERED BEFORE 2005

1. FEDERAL
2. STATE
3. COUNTY
4. OTHER

EXEMPT FROM GEN.
PROPERTY TAX

TOTAL
ACRES
THIS
LINE

PARCEL NUMBER	SCHOOL DIST.	VOL/PAGE - REG. DEEDS	TOTAL ACRES OF DESC.	ACREAGE & VALUE OF DESCRIPTION SUBJECT TO GENERAL PROPERTY TAX					6. MFL CLOSED ENTERED AFTER 2004 7. MFL OPEN ENTERED BEFORE 2005 8. MFL CLOSED ENTERED BEFORE 2005			EXEMPT FROM GEN. PROPERTY TAX		ACRES THIS LINE
NAME & ADDRESS		SEC. TN. RANGE DESCRIPTION OF PROPERTY	C O D E	ACRES	LAND VALUE	IMPROVEMENT VALUE	TOTAL VALUE	C O D E	ACRES	VALUE	C O D E	ACRES		
23251 1100.1000 11001000 Vicki D. Neuburger Irrevocable Trust dated April 10, 2023 1723 21st Street Monroe, WI, 53566	MONROE SCHOOL DISTRICT 3682	1723 21ST ST City of Monroe - Not In TID NEW MEXICO ADDITION BNG PRT LOT 2 BLK 4 & OUTLOT 66 SEC 2 BEG INTERSECTION EAST LN 17TH AVE & N LN 21ST ST TH E 201.29 FT POB TH N0*W 125.38 FT TH S88*E 70 FT TH S0*E 126.10 FT TO N LN 21ST ST TH N87*W ALG N LN 21ST ST TO POB	A	0.20	\$22,100	\$120,900	\$143,000						0.20	
23251 1100.2000 11002000 JUDITH S FRAUCHIGER 1715 21ST STREET MONROE, WI, 53566	MONROE SCHOOL DISTRICT 3682	1715 21ST ST City of Monroe - Not In TID NEW MEXICO ADDITION BLOCK 4PRT OL 2 & OL 66 BLK 65 FT E & W X 125 FT N & S	A	0.19	\$20,300	\$151,000	\$171,300						0.19	
23251 1101.0000 11010000 CRAIG J MEYER, MANDY J MEYER 2020 17TH AVENUE MONROE, WI, 53566	MONROE SCHOOL DISTRICT 3682	2020 17TH AVE City of Monroe - Not In TID NEW MEXICO ADDITION BLOCK 4LOT 4 & N 29 FT LOT 1; ALSO W1/2 VAC ALLEY LYG E OF ABOVE	A	0.30	\$28,100	\$257,200	\$285,300						0.30	
23251 1102.0000 11020000 BRANDI TREWARTHA 2015 18TH AVENUE MONROE , WI, 53566	MONROE SCHOOL DISTRICT 3682	2015 18TH AVE City of Monroe - Not In TID NEW MEXICO ADDITION BLOCK 4LOT 3; S 15 FT LOT 6; N 29 FT LOT 2; ALSO E2 VAC ALLEY LYG W OF SD PCL	A	0.35	\$30,100	\$185,300	\$215,400						0.35	

YEAR
2025

State No.

ASSESSMENT ROLL FOR MONROE Green COUNTYKEY TO
CODES1.A - RESIDENTIAL
2.B - COMMERCIAL
3.C - MANUFACTURING
4.D - AGRICULTURAL5.E - UNDEVELOPED
5m - AGRICULTURAL FOREST
6.F - PRODUCTIVE FOREST LANDS
7.G - OTHER1. PFC REG. ENTERED BEFORE 1/1/72
2. PFC REG. ENTERED AFTER 12/31/71
3. PFC SPECIAL CLASSIFICATION
4. COUNTY FOREST CROP
5. MFL OPEN ENTERED AFTER 2004
6. MFL CLOSED ENTERED AFTER 2004
7. MFL OPEN ENTERED BEFORE 2005
8. MFL CLOSED ENTERED BEFORE 20051. FEDERAL
2. STATE
3. COUNTY
4. OTHEREXEMPT FROM GEN.
PROPERTY TAX**TOTAL
ACRES
THIS
LINE**

PARCEL NUMBER	SCHOOL DIST.	VOL/PAGE - REG. DEEDS	TOTAL ACRES OF DESC.	ACREAGE & VALUE OF DESCRIPTION SUBJECT TO GENERAL PROPERTY TAX						6. MFL CLOSED ENTERED AFTER 2004 7. MFL OPEN ENTERED BEFORE 2005 8. MFL CLOSED ENTERED BEFORE 2005		EXEMPT FROM GEN. PROPERTY TAX		ACRES THIS LINE
NAME & ADDRESS	SEC. TN. RANGE DESCRIPTION OF PROPERTY	C O D E	ACRES	LAND VALUE	IMPROVEMENT VALUE	TOTAL VALUE	C O D E	ACRES	VALUE	C O D E	ACRES			
23251 1102.1000 11021000 PATRICIA A BRANDT 1720 20TH STREET MONROE, WI, 53566	MONROE SCHOOL DISTRICT 3682 1720 20TH ST City of Monroe - Not In TID NEW MEXICO ADDITION BLOCK 4N 55 FT LOT 7; ALSO E2 VAC ALLEY LYG W OF ABOVE	A	0.17	\$18,600	\$128,800	\$147,400							0.17	
23251 1102.2000 11022000 STEVEN J ANDEREGG 2011 18TH AVENUE MONROE, WI, 53566	MONROE SCHOOL DISTRICT 3682 2011 18TH AVE City of Monroe - Not In TID NEW MEXICO ADDITION BLOCK 4N 52.5 FT LOT 6 & S 12.5 FT LOT 7; ALSO E2 VAC ALLEY LYG W OF	A	0.20	\$21,900	\$103,900	\$125,800							0.20	
23251 1103.0000 11030000 DEE DEE L SEFFROOD PO BOX 731 MONROE, WI, 53566-0731	MONROE SCHOOL DISTRICT 3682 2012 17TH AVE City of Monroe - Not In TID NEW MEXICO ADDITION BLOCK 4S 59 FT LOT 5; ALSO W2 VAC ALLEY LYG E OF ABOVE	A	0.18	\$19,900	\$148,900	\$168,800							0.18	
23251 1104.0000 11040000 CAROLYN R SCHAFER 1617 17TH AVENUE MONROE, WI, 53566	MONROE SCHOOL DISTRICT 3682 2006 17TH AVE City of Monroe - Not In TID NEW MEXICO ADDITION BLOCK 4N 8.5 FT LOT 5; LOT 8; ALSO W2 VAC ALLEY LYG E OF ABOVE	A	0.24	\$25,300	\$98,100	\$123,400							0.24	

YEAR 2025	State No.
--------------	-----------

ASSESSMENT ROLL FOR MONROE Green COUNTY

KEY TO
CODES

1.A - RESIDENTIAL
2.B - COMMERCIAL
3.C - MANUFACTURING
4.D - AGRICULTURAL

5.E - UNDEVELOPED
5m - AGRICULTURAL FOREST
6.F - PRODUCTIVE FOREST LANDS
7.G - OTHER

1. PFC REG. ENTERED BEFORE 1/1/72
2. PFC REG. ENTERED AFTER 12/31/71
3. PFC SPECIAL CLASSIFICATION
4. COUNTY FOREST CROP
5. MFL OPEN ENTERED AFTER 2004
6. MFL CLOSED ENTERED AFTER 2004
7. MFL OPEN ENTERED BEFORE 2005
8. MFL CLOSED ENTERED BEFORE 2005

1. FEDERAL
2. STATE
3. COUNTY
4. OTHER

EXEMPT FROM GEN.
PROPERTY TAX

TOTAL
ACRES
THIS
LINE

PARCEL NUMBER	SCHOOL DIST.	VOL/PAGE - REG. DEEDS	TOTAL ACRES	ACREAGE & VALUE OF DESCRIPTION SUBJECT TO GENERAL PROPERTY TAX					6. MFL CLOSED ENTERED AFTER 2004 7. MFL OPEN ENTERED BEFORE 2005 8. MFL CLOSED ENTERED BEFORE 2005			EXEMPT FROM GEN. PROPERTY TAX		ACRES THIS LINE
		OF DESC.							C O D E	ACRES	VALUE	C O D E	ACRES	
NAME & ADDRESS		SEC. TN. RANGE DESCRIPTION OF PROPERTY		C O D E	ACRES	LAND VALUE	IMPROVEMENT VALUE	TOTAL VALUE	C O D E	ACRES	VALUE	C O D E	ACRES	
23251 1105.0000 11050000 SHANDI A RUTSCH 1922 17TH AVENUE MONROE, WI, 53566	MONROE SCHOOL DISTRICT 3682	1922 17TH AVE City of Monroe - Not In TID NEW MEXICO ADDITION BLOCK 5 LOT 1; W2 VAC ALLEY BTWN L 1 & 2		A	0.21	\$23,000	\$192,400	\$215,400						0.21
23251 1105.1000 11051000 BENJAMIN M JOHNSON 1725 20TH STREET MONROE, WI, 53566	MONROE SCHOOL DISTRICT 3682	1725 20TH ST City of Monroe - Not In TID NEW MEXICO ADDITION BLOCK 5E 62 FT LOTS 2 & 3		A	0.19	\$20,900	\$235,800	\$256,700						0.19
23251 1105.2000 11052000 STEVEN W ALBRIGHT N3426 STATE ROAD 59 MONROE, WI, 53566	MONROE SCHOOL DISTRICT 3682	1719 20TH ST City of Monroe - Not In TID NEW MEXICO ADDITION BLOCK 5W 65 FT LOT 2 & 3 & E 8 FT VAC ALLEY TO WEST		A	0.23	\$24,600	\$186,500	\$211,100						0.23
23251 1106.0000 11060000 MARY JO WEDESKY 1916 17TH AVENUE MONROE, WI, 53566	MONROE SCHOOL DISTRICT 3682	1916 17TH AVE City of Monroe - Not In TID NEW MEXICO ADDITION BLOCK 5LOT 4 & ALSO W2 VAC ALLEY LYG E OF ABOVE		A	0.21	\$23,000	\$225,700	\$248,700						0.21

YEAR 2025	State No.
--------------	-----------

ASSESSMENT ROLL FOR MONROE Green COUNTY

KEY TO
CODES

1.A - RESIDENTIAL
2.B - COMMERCIAL
3.C - MANUFACTURING
4.D - AGRICULTURAL

5.E - UNDEVELOPED
5m - AGRICULTURAL FOREST
6.F - PRODUCTIVE FOREST LANDS
7.G - OTHER

1. PFC REG. ENTERED BEFORE 1/1/72
2. PFC REG. ENTERED AFTER 12/31/71
3. PFC SPECIAL CLASSIFICATION
4. COUNTY FOREST CROP
5. MFL OPEN ENTERED AFTER 2004
6. MFL CLOSED ENTERED AFTER 2004
7. MFL OPEN ENTERED BEFORE 2005
8. MFL CLOSED ENTERED BEFORE 2005

1. FEDERAL
2. STATE
3. COUNTY
4. OTHER

EXEMPT FROM GEN.
PROPERTY TAX

TOTAL
ACRES
THIS
LINE

1251

PARCEL NUMBER	SCHOOL DIST.	VOL/PAGE - REG. DEEDS	TOTAL ACRES OF DESC.	ACREAGE & VALUE OF DESCRIPTION SUBJECT TO GENERAL PROPERTY TAX					6. MFL CLOSED ENTERED AFTER 2004 7. MFL OPEN ENTERED BEFORE 2005 8. MFL CLOSED ENTERED BEFORE 2005			EXEMPT FROM GEN. PROPERTY TAX		ACRES THIS LINE
NAME & ADDRESS		SEC. TN. RANGE DESCRIPTION OF PROPERTY	C O D E	ACRES	LAND VALUE	IMPROVEMENT VALUE	TOTAL VALUE	C O D E	ACRES	VALUE	C O D E	ACRES		
23251 1107.0000 11070000 TIMOTHY S RIESE, TIFFYN E RIESE 1902 17TH AVENUE MONROE, WI, 53566	MONROE SCHOOL DISTRICT 3682	1902 17TH AVE City of Monroe - Not In TID NEW MEXICO ADDITION BLOCK 5CSM 3214 (V11-P291) LOT 1	A	0.20	\$21,900	\$247,200	\$269,100						0.20	
23251 1107.1000 11071000 JOY M STAMPES 1910 17TH AVENUE MONROE, WI, 53566	MONROE SCHOOL DISTRICT 3682	1910 17TH AVE City of Monroe - Not In TID CSM 3214 (V11-P291) LOT 2 BNG PRT BLK 5 PLAT NEW MEXICO IN FRAC LOT 4 SEC 2	A	0.22	\$23,600	\$321,300	\$344,900						0.22	
23251 1108.0000 11080000 CHONDRA M TUESCHER 1720 19TH STREET MONROE, WI, 53566	MONROE SCHOOL DISTRICT 3682	1720 19TH ST City of Monroe - Not In TID NEW MEXICO ADDITION BLOCK 5W 50.4 FT LOTS 6 & 7; E1/2 VAC ALLEY LYG W ADJ SD LOTS	A	0.18	\$19,600	\$152,100	\$171,700						0.18	
23251 1109.0000 11090000 PAUL G MEUDT, CYNTHIA A MEUDT 1724 19TH STREET MONROE, WI, 53566	MONROE SCHOOL DISTRICT 3682	1724 19TH ST City of Monroe - Not In TID NEW MEXICO ADDITION BLOCK 5LOTS 6 & 7 EXC W 50.4 FT OF	A	0.24	\$25,400	\$180,300	\$205,700						0.24	

1254

YEAR 2025	State No.
--------------	-----------

ASSESSMENT ROLL FOR MONROE Green COUNTY

KEY TO
CODES

1.A - RESIDENTIAL
2.B - COMMERCIAL
3.C - MANUFACTURING
4.D - AGRICULTURAL

5.E - UNDEVELOPED
5m - AGRICULTURAL FOREST
6.F - PRODUCTIVE FOREST LANDS
7.G - OTHER

1. PFC REG. ENTERED BEFORE 1/1/72
2. PFC REG. ENTERED AFTER 12/31/71
3. PFC SPECIAL CLASSIFICATION
4. COUNTY FOREST CROP
5. MFL OPEN ENTERED AFTER 2004
6. MFL CLOSED ENTERED AFTER 2004
7. MFL OPEN ENTERED BEFORE 2005
8. MFL CLOSED ENTERED BEFORE 2005

1. FEDERAL
2. STATE
3. COUNTY
4. OTHER

EXEMPT FROM GEN.
PROPERTY TAX

TOTAL
ACRES
THIS
LINE

PARCEL NUMBER	SCHOOL DIST.	VOL/PAGE - REG. DEEDS	TOTAL ACRES OF DESC.	ACREAGE & VALUE OF DESCRIPTION SUBJECT TO GENERAL PROPERTY TAX					6. MFL CLOSED ENTERED AFTER 2004 7. MFL OPEN ENTERED BEFORE 2005 8. MFL CLOSED ENTERED BEFORE 2005			EXEMPT FROM GEN. PROPERTY TAX		ACRES THIS LINE
NAME & ADDRESS		SEC. TN. RANGE DESCRIPTION OF PROPERTY	C O D E	ACRES	LAND VALUE	IMPROVEMENT VALUE	TOTAL VALUE	C O D E	ACRES	VALUE	C O D E	ACRES		
23251 1110.0000 11100000 ETHAN C STIETZ 1920 16TH AVENUE MONROE, WI, 53566	MONROE SCHOOL DISTRICT 3682	1920 16TH AVE City of Monroe - Not In TID NEW MEXICO ADDITION BLOCK 6LOT 1	A	0.20	\$21,600	\$165,800	\$187,400						0.20	
23251 1111.0000 11110000 PAUL M MILLER, CHERYL A MILLER 1923 17TH AVENUE MONROE , WI, 53566	MONROE SCHOOL DISTRICT 3682	1923 17TH AVE City of Monroe - Not In TID NEW MEXICO ADDITION BLOCK 6LOT 2; S2 1/2 FT LOT 3	A	0.20	\$22,200	\$153,700	\$175,900						0.20	
23251 1112.0000 11120000 CHASE STIETZ 1915 17TH AVE MONROE, WI, 53566	MONROE SCHOOL DISTRICT 3682	1915 17TH AVE City of Monroe - Not In TID NEW MEXICO ADDITION BLOCK 6N 65 FT LOT 3	A	0.19	\$20,600	\$147,500	\$168,100						0.19	
23251 1113.0000 11130000 BRYAN D VOEGELI N7190 STATE ROAD 69 MONTICELLO, WI, 53570	MONROE SCHOOL DISTRICT 3682	1914 16TH AVE City of Monroe - Not In TID NEW MEXICO ADDITION BLOCK 6LOT 4	A	0.20	\$21,600	\$171,600	\$193,200						0.20	

YEAR
2025

State No.

ASSESSMENT ROLL FOR MONROE Green COUNTYKEY TO
CODES1.A - RESIDENTIAL
2.B - COMMERCIAL
3.C - MANUFACTURING
4.D - AGRICULTURAL5. **E** - UNDEVELOPED
5**m** - AGRICULTURAL FOREST
6. **F** - PRODUCTIVE FOREST LANDS
7. **G** - OTHER1. PFC REG. ENTERED BEFORE 1/1/72
2. PFC REG. ENTERED AFTER 12/31/71
3. PFC SPECIAL CLASSIFICATION
4. COUNTY FOREST CROP
5. MFL OPEN ENTERED AFTER 2004
6. MFL CLOSED ENTERED AFTER 2004
7. MFL OPEN ENTERED BEFORE 2005
8. MFL CLOSED ENTERED BEFORE 20051. FEDERAL
2. STATE
3. COUNTY
4. OTHEREXEMPT FROM GEN.
PROPERTY TAX**TOTAL
ACRES
THIS
LINE**

PARCEL NUMBER	SCHOOL DIST.	VOL/PAGE - REG. DEEDS	TOTAL ACRES OF DESC.	ACREAGE & VALUE OF DESCRIPTION SUBJECT TO GENERAL PROPERTY TAX					6. MFL CLOSED ENTERED AFTER 2004 7. MFL OPEN ENTERED BEFORE 2005 8. MFL CLOSED ENTERED BEFORE 2005			EXEMPT FROM GEN. PROPERTY TAX		ACRES THIS LINE
NAME & ADDRESS	SEC. TN. RANGE DESCRIPTION OF PROPERTY	C O D E	ACRES	LAND VALUE	IMPROVEMENT VALUE	TOTAL VALUE	C O D E	ACRES	VALUE	C O D E	ACRES			
23251 1114.0000 11140000 KRISTINE FENN 1910 16TH AVENUE MONROE, WI, 53566	MONROE SCHOOL DISTRICT 3682 1910 16TH AVE City of Monroe - Not In TID NEW MEXICO ADDITION BLOCK 6LOT 5	A	0.20	\$21,600	\$149,400	\$171,000						0.20		
23251 1115.0000 11150000 CHRISTOPHER A WERSAL, AMBER WERSAL W4335 COUNTY ROAD W NEW GLARUS, WI, 53574	MONROE SCHOOL DISTRICT 3682 1909 17TH AVE City of Monroe - Not In TID NEW MEXICO ADDITION BLOCK 6LOT 6	A	0.20	\$21,600	\$139,900	\$161,500						0.20		
23251 1116.0000 11160000 DAVID S KING 1624 19TH STREET MONROE, WI, 53566	MONROE SCHOOL DISTRICT 3682 1624 19TH ST City of Monroe - Not In TID NEW MEXICO ADDITION BLOCK 6LOT 7	A	0.20	\$21,600	\$127,200	\$148,800						0.20		
23251 1117.0000 11170000 BRENDA L PATTERSON 1902 16TH AVENUE MONROE, WI, 53566	MONROE SCHOOL DISTRICT 3682 1902 16TH AVE City of Monroe - Not In TID NEW MEXICO ADDITION BLOCK 6LOT 8	A	0.20	\$21,600	\$150,100	\$171,700						0.20		

YEAR 2025	State No.
--------------	-----------

ASSESSMENT ROLL FOR MONROE Green COUNTY

KEY TO
CODES

1.A - RESIDENTIAL
2.B - COMMERCIAL
3.C - MANUFACTURING
4.D - AGRICULTURAL

5.E - UNDEVELOPED
5m - AGRICULTURAL FOREST
6.F - PRODUCTIVE FOREST LANDS
7.G - OTHER

1. PFC REG. ENTERED BEFORE 1/1/72
2. PFC REG. ENTERED AFTER 12/31/71
3. PFC SPECIAL CLASSIFICATION
4. COUNTY FOREST CROP
5. MFL OPEN ENTERED AFTER 2004
6. MFL CLOSED ENTERED AFTER 2004
7. MFL OPEN ENTERED BEFORE 2005
8. MFL CLOSED ENTERED BEFORE 2005

1. FEDERAL
2. STATE
3. COUNTY
4. OTHER

EXEMPT FROM GEN.
PROPERTY TAX

TOTAL
ACRES
THIS
LINE

PARCEL NUMBER	SCHOOL DIST.	VOL/PAGE - REG. DEEDS	TOTAL ACRES OF DESC.	ACREAGE & VALUE OF DESCRIPTION SUBJECT TO GENERAL PROPERTY TAX						6. MFL CLOSED ENTERED AFTER 2004 7. MFL OPEN ENTERED BEFORE 2005 8. MFL CLOSED ENTERED BEFORE 2005			EXEMPT FROM GEN. PROPERTY TAX		ACRES THIS LINE
NAME & ADDRESS		SEC. TN. RANGE DESCRIPTION OF PROPERTY	C O D E	ACRES	LAND VALUE	IMPROVEMENT VALUE	TOTAL VALUE	C O D E	ACRES	VALUE	C O D E	ACRES			
23251 1118.0000 11180000 CITY OF MONROE 1110 18TH AVENUE MONROE, WI, 53566	MONROE SCHOOL DISTRICT 3682	Exempt City of Monroe - Not In TID NEW MEXICOS BLOCK 7 BLK 7 EXEMPT (Lincoln Park)									X4	0.00	0.00		
23251 1119.0000 11190000 PHILIP MAZAHREH 1924 14TH AVENUE MONROE, WI, 53566	MONROE SCHOOL DISTRICT 3682	1924 14TH AVE City of Monroe - Not In TID NEW MEXICO ADDITION BLOCK 8LOT 1	A	0.20	\$21,600	\$171,200	\$192,800						0.20		
23251 1120.0000 11200000 MARK A SCHMITZ 1923 15TH AVENUE MONROE, WI, 53566	MONROE SCHOOL DISTRICT 3682	1923 15TH AVE City of Monroe - Not In TID NEW MEXICO ADDITION BLOCK 8S1/2 OF LOT 3 & ALL LOT 2	A	0.29	\$27,800	\$141,700	\$169,500						0.29		
23251 1121.0000 11210000 ELEANOR M STALDER 1911 15TH AVENUE MONROE, WI, 53566	MONROE SCHOOL DISTRICT 3682	1911 15TH AVE City of Monroe - Not In TID NEW MEXICO ADDITION BLOCK 8N 33.75 FT LOT 3 LOT 6	A	0.29	\$27,800	\$138,400	\$166,200						0.29		

YEAR
2025

State No.

ASSESSMENT ROLL FOR MONROE Green COUNTYKEY TO
CODES1.A - RESIDENTIAL
2.B - COMMERCIAL
3.C - MANUFACTURING
4.D - AGRICULTURAL5.E - UNDEVELOPED
5m - AGRICULTURAL FOREST
6.F - PRODUCTIVE FOREST LANDS
7.G - OTHER1. PFC REG. ENTERED BEFORE 1/1/72
2. PFC REG. ENTERED AFTER 12/31/71
3. PFC SPECIAL CLASSIFICATION
4. COUNTY FOREST CROP
5. MFL OPEN ENTERED AFTER 2004
6. MFL CLOSED ENTERED AFTER 2004
7. MFL OPEN ENTERED BEFORE 2005
8. MFL CLOSED ENTERED BEFORE 20051. FEDERAL
2. STATE
3. COUNTY
4. OTHEREXEMPT FROM GEN.
PROPERTY TAX**TOTAL
ACRES
THIS
LINE**

PARCEL NUMBER	SCHOOL DIST.	VOL/PAGE - REG. DEEDS	TOTAL ACRES OF DESC.	ACREAGE & VALUE OF DESCRIPTION SUBJECT TO GENERAL PROPERTY TAX						6. MFL CLOSED ENTERED AFTER 2004 7. MFL OPEN ENTERED BEFORE 2005 8. MFL CLOSED ENTERED BEFORE 2005		EXEMPT FROM GEN. PROPERTY TAX		ACRES THIS LINE
NAME & ADDRESS	SEC. TN. RANGE DESCRIPTION OF PROPERTY	C O D E	ACRES	LAND VALUE	IMPROVEMENT VALUE	TOTAL VALUE	C O D E	ACRES	VALUE	C O D E	ACRES			
23251 1122.0000 11220000 Benjamin Smith, Kate Smith 1916 14th Avenue Monroe, Wisconsin, 53566	MONROE SCHOOL DISTRICT 3682 1916 14TH AVE City of Monroe - Not In TID NEW MEXICO ADDITION BLOCK 8LOT 4	A	0.20	\$21,600	\$205,500	\$227,100						0.20		
23251 1123.0000 11230000 KATHY L JACKSON 1914 14TH AVENUE MONROE, WI, 53566	MONROE SCHOOL DISTRICT 3682 1914 14TH AVE City of Monroe - Not In TID NEW MEXICO ADDITION BLOCK 8LOT 5	A	0.20	\$21,600	\$122,000	\$143,600						0.20		
23251 1125.0000 11250000 DELLA M BLACK 1905 15TH AVENUE MONROE, WI, 53566	MONROE SCHOOL DISTRICT 3682 1905 15TH AVE City of Monroe - Not In TID NEW MEXICO ADDITION BLOCK 8LOT 7	A	0.20	\$21,600	\$147,000	\$168,600						0.20		
23251 1126.0000 11260000 JAMES N MATLEY, LINDA L MATLEY 1404 19TH ST MONROE, WI, 53566	MONROE SCHOOL DISTRICT 3682 1902 14TH AVE City of Monroe - Not In TID NEW MEXICO ADDITION BLOCK 8LOT 8	A	0.20	\$21,600	\$129,400	\$151,000						0.20		

YEAR 2025	State No.
--------------	-----------

ASSESSMENT ROLL FOR MONROE Green COUNTY

KEY TO
CODES

1.A - RESIDENTIAL
2.B - COMMERCIAL
3.C - MANUFACTURING
4.D - AGRICULTURAL

5.E - UNDEVELOPED
5m - AGRICULTURAL FOREST
6.F - PRODUCTIVE FOREST LANDS
7.G - OTHER

1. PFC REG. ENTERED BEFORE 1/1/72
2. PFC REG. ENTERED AFTER 12/31/71
3. PFC SPECIAL CLASSIFICATION
4. COUNTY FOREST CROP
5. MFL OPEN ENTERED AFTER 2004
6. MFL CLOSED ENTERED AFTER 2004
7. MFL OPEN ENTERED BEFORE 2005
8. MFL CLOSED ENTERED BEFORE 2005

1. FEDERAL
2. STATE
3. COUNTY
4. OTHER

EXEMPT FROM GEN.
PROPERTY TAX

TOTAL
ACRES
THIS
LINE

1271

PARCEL NUMBER	SCHOOL DIST.	VOL/PAGE - REG. DEEDS	TOTAL ACRES OF DESC.	ACREAGE & VALUE OF DESCRIPTION SUBJECT TO GENERAL PROPERTY TAX					6. MFL CLOSED ENTERED AFTER 2004 7. MFL OPEN ENTERED BEFORE 2005 8. MFL CLOSED ENTERED BEFORE 2005			EXEMPT FROM GEN. PROPERTY TAX		ACRES THIS LINE
NAME & ADDRESS		SEC. TN. RANGE DESCRIPTION OF PROPERTY	C O D E	ACRES	LAND VALUE	IMPROVEMENT VALUE	TOTAL VALUE	C O D E	ACRES	VALUE	C O D E	ACRES		
23251 1127.0000 11270000 STEINMANN MARK F REV LIVING TRUST N2323 BETHEL ROAD MONROE, WI, 53566	MONROE SCHOOL DISTRICT 3682	1409 19TH ST City of Monroe - Not In TID NEW MEXICO ADDITION BLOCK 9E 45 FT LOT 1	A	0.07	\$7,600	\$106,600	\$114,200						0.07	
23251 1128.0000 11280000 JODEE L TORKELSON 1403 19TH STREET MONROE, WI, 53566	MONROE SCHOOL DISTRICT 3682	1403 19TH ST City of Monroe - Not In TID NEW MEXICO ADDITION BLOCK 9W 82 FT OF LOT 1	A	0.13	\$13,900	\$161,600	\$175,500						0.13	
23251 1129.0000 11290000 Rickey Graff 1423 19th Street Monroe, WI, 53566	MONROE SCHOOL DISTRICT 3682	1423 19TH ST City of Monroe - Not In TID NEW MEXICO ADDITION BLOCK 9LOT 2	A	0.20	\$21,600	\$77,000	\$98,600						0.20	
23251 1130.0000 11300000 JAMES L FURNISS 1817 15TH AVENUE MONROE, WI, 53566	MONROE SCHOOL DISTRICT 3682	1817 15TH AVE City of Monroe - Not In TID NEW MEXICO ADDITION BLOCK 9LOT 3	A	0.20	\$21,600	\$164,400	\$186,000						0.20	

1272

1273

1274

YEAR
2025

State No.

ASSESSMENT ROLL FOR MONROE Green COUNTYKEY TO
CODES1.A - RESIDENTIAL
2.B - COMMERCIAL
3.C - MANUFACTURING
4.D - AGRICULTURAL5.E - UNDEVELOPED
5m - AGRICULTURAL FOREST
6.F - PRODUCTIVE FOREST LANDS
7.G - OTHER1. PFC REG. ENTERED BEFORE 1/1/72
2. PFC REG. ENTERED AFTER 12/31/71
3. PFC SPECIAL CLASSIFICATION
4. COUNTY FOREST CROP
5. MFL OPEN ENTERED AFTER 2004
6. MFL CLOSED ENTERED AFTER 2004
7. MFL OPEN ENTERED BEFORE 2005
8. MFL CLOSED ENTERED BEFORE 20051. FEDERAL
2. STATE
3. COUNTY
4. OTHEREXEMPT FROM GEN.
PROPERTY TAX**TOTAL
ACRES
THIS
LINE**

PARCEL NUMBER	SCHOOL DIST.	VOL/PAGE - REG. DEEDS	TOTAL ACRES OF DESC.	ACREAGE & VALUE OF DESCRIPTION SUBJECT TO GENERAL PROPERTY TAX						6. MFL CLOSED ENTERED AFTER 2004 7. MFL OPEN ENTERED BEFORE 2005 8. MFL CLOSED ENTERED BEFORE 2005		EXEMPT FROM GEN. PROPERTY TAX		ACRES THIS LINE
NAME & ADDRESS	SEC. TN. RANGE DESCRIPTION OF PROPERTY	C O D E	ACRES	LAND VALUE	IMPROVEMENT VALUE	TOTAL VALUE	C O D E	ACRES	VALUE	C O D E	ACRES			
23251 1131.0000 11310000 JACOB KASTEN, ROBIN KASTEN 1816 14TH AVENUE MONROE, WI, 53566	MONROE SCHOOL DISTRICT 3682 1816 14TH AVE City of Monroe - Not In TID NEW MEXICO ADDITION BLOCK 9LOT 4	A	0.20	\$21,600	\$123,800	\$145,400						0.20		
23251 1132.0000 11320000 NATHANIEL R PAULSON 1810 14TH AVENUE MONROE, WI, 53566	MONROE SCHOOL DISTRICT 3682 1810 14TH AVE City of Monroe - Not In TID NEW MEXICO ADDITION BLOCK 9LOT 5	A	0.20	\$21,600	\$179,400	\$201,000						0.20		
23251 1133.0000 11330000 WILLIAM E LATIMER JR, SARA J LATIMER 1811 15TH AVENUE MONROE, WI, 53566	MONROE SCHOOL DISTRICT 3682 1811 15TH AVE City of Monroe - Not In TID NEW MEXICO ADDITION BLOCK 9LOT 6	A	0.20	\$21,600	\$196,500	\$218,100						0.20		
23251 1134.0000 11340000 MARYANN J HOUSEWEART 1803 15TH AVENUE MONROE, WI, 53566	MONROE SCHOOL DISTRICT 3682 1803 15TH AVE City of Monroe - Not In TID NEW MEXICO ADDITION BLOCK 9LOT 7	A	0.20	\$21,600	\$142,000	\$163,600						0.20		

YEAR 2025	State No.
--------------	-----------

ASSESSMENT ROLL FOR MONROE Green COUNTY

KEY TO
CODES

1.A - RESIDENTIAL
2.B - COMMERCIAL
3.C - MANUFACTURING
4.D - AGRICULTURAL

5.E - UNDEVELOPED
5m - AGRICULTURAL FOREST
6.F - PRODUCTIVE FOREST LANDS
7.G - OTHER

1. PFC REG. ENTERED BEFORE 1/1/72
2. PFC REG. ENTERED AFTER 12/31/71
3. PFC SPECIAL CLASSIFICATION
4. COUNTY FOREST CROP
5. MFL OPEN ENTERED AFTER 2004
6. MFL CLOSED ENTERED AFTER 2004
7. MFL OPEN ENTERED BEFORE 2005
8. MFL CLOSED ENTERED BEFORE 2005

1. FEDERAL
2. STATE
3. COUNTY
4. OTHER

EXEMPT FROM GEN.
PROPERTY TAX

TOTAL
ACRES
THIS
LINE

PARCEL NUMBER	SCHOOL DIST.	VOL/PAGE - REG. DEEDS	TOTAL ACRES OF DESC.	ACREAGE & VALUE OF DESCRIPTION SUBJECT TO GENERAL PROPERTY TAX					6. MFL CLOSED ENTERED AFTER 2004 7. MFL OPEN ENTERED BEFORE 2005 8. MFL CLOSED ENTERED BEFORE 2005			EXEMPT FROM GEN. PROPERTY TAX		ACRES THIS LINE
NAME & ADDRESS		SEC. TN. RANGE DESCRIPTION OF PROPERTY	C O D E	ACRES	LAND VALUE	IMPROVEMENT VALUE	TOTAL VALUE	C O D E	ACRES	VALUE	C O D E	ACRES		
23251 1135.0000 11350000 MONROE SCHOOL DISTRICT 3682 EDWARD H PASCHAL III, SHAUNA L PASCHAL 1802 14TH AVENUE MONROE, WI, 53566		1802 14TH AVE City of Monroe - Not In TID NEW MEXICO ADDITION BLOCK 9LOT 8	A	0.20	\$21,600	\$145,900	\$167,500						0.20	
23251 1136.0000 11360000 MONROE SCHOOL DISTRICT 3682 JUSTIN D WENZEL 1503 19TH STREET MONROE, WI, 53566		1503 19TH ST City of Monroe - Not In TID NEW MEXICO ADDITION BLOCK 10LOT 1	A	0.19	\$20,200	\$133,100	\$153,300						0.19	
23251 1137.0000 11370000 MONROE SCHOOL DISTRICT 3682 STEVEN G TESSENDORF, VANESSA L TOPP 1513 19TH STREET MONROE, WI, 53566		1513 19TH ST City of Monroe - Not In TID NEW MEXICO ADDITION BLOCK 10E 3.5 FT LOT 2; LOT 3	A	0.19	\$21,100	\$186,700	\$207,800						0.19	
23251 1137.1000 11371000 MONROE SCHOOL DISTRICT 3682 AUSTIN T KRAMER, HANNAH J KRAMER 1823 16TH AVENUE MONROE, WI, 53566		1823 16TH AVE City of Monroe - Not In TID NEW MEXICO ADDITION BLOCK 10LOT 4	A	0.19	\$20,200	\$207,500	\$227,700						0.19	

YEAR 2025	State No.
--------------	-----------

ASSESSMENT ROLL FOR MONROE Green COUNTY

KEY TO
CODES

1.A - RESIDENTIAL
2.B - COMMERCIAL
3.C - MANUFACTURING
4.D - AGRICULTURAL

5.E - UNDEVELOPED
5m - AGRICULTURAL FOREST
6.F - PRODUCTIVE FOREST LANDS
7.G - OTHER

1. PFC REG. ENTERED BEFORE 1/1/72
2. PFC REG. ENTERED AFTER 12/31/71
3. PFC SPECIAL CLASSIFICATION
4. COUNTY FOREST CROP
5. MFL OPEN ENTERED AFTER 2004
6. MFL CLOSED ENTERED AFTER 2004
7. MFL OPEN ENTERED BEFORE 2005
8. MFL CLOSED ENTERED BEFORE 2005

1. FEDERAL
2. STATE
3. COUNTY
4. OTHER

EXEMPT FROM GEN.
PROPERTY TAX

TOTAL
ACRES
THIS
LINE

PARCEL NUMBER	SCHOOL DIST.	VOL/PAGE - REG. DEEDS	TOTAL ACRES OF DESC.	ACREAGE & VALUE OF DESCRIPTION SUBJECT TO GENERAL PROPERTY TAX					6. MFL CLOSED ENTERED AFTER 2004 7. MFL OPEN ENTERED BEFORE 2005 8. MFL CLOSED ENTERED BEFORE 2005			EXEMPT FROM GEN. PROPERTY TAX		ACRES THIS LINE
NAME & ADDRESS	SEC. TN. RANGE DESCRIPTION OF PROPERTY	C O D E	ACRES	LAND VALUE	IMPROVEMENT VALUE	TOTAL VALUE	C O D E	ACRES	VALUE	C O D E	ACRES			
23251 1138.0000 11380000 Laurie Field 1507 19th Street Monroe, WI, 53566	MONROE SCHOOL DISTRICT 3682 1507 19TH ST City of Monroe - Not In TID NEW MEXICO ADDITION BLOCK 10W 64 FT LOT 2	A	0.18	\$19,000	\$131,300	\$150,300						0.18		
23251 1139.0000 11390000 CODY M STROTHMAN, DANIEL S HOLST 1811 16TH AVENUE MONROE, WI, 53566	MONROE SCHOOL DISTRICT 3682 1811 16TH AVE City of Monroe - Not In TID NEW MEXICO ADDITION BLOCK 10LOT 5; ALSO E2 VAC ALLEY LYG W SIDE SD LOT	A	0.21	\$23,000	\$200,500	\$223,500						0.21		
23251 1140.0000 11400000 RITA C CHAMBLISS 1810 15TH AVENUE MONROE, WI, 53566	MONROE SCHOOL DISTRICT 3682 1810 15TH AVE City of Monroe - Not In TID NEW MEXICO ADDITION BLOCK 10LOT 6 ALSO W2 VAC ALLEY LOC E SIDE SAID LOT	A	0.21	\$23,000	\$151,300	\$174,300						0.21		
23251 1141.0000 11410000 MARYN O WALTERS 1802 15TH AVENUE MONROE, WI, 53566	MONROE SCHOOL DISTRICT 3682 1802 15TH AVE City of Monroe - Not In TID NEW MEXICO ADDITION BLOCK 10W 75 FT LOT 7	A	0.12	\$12,800	\$115,300	\$128,100						0.12		

YEAR 2025	State No.
--------------	-----------

ASSESSMENT ROLL FOR MONROE Green COUNTY

KEY TO
CODES

1.A - RESIDENTIAL
2.B - COMMERCIAL
3.C - MANUFACTURING
4.D - AGRICULTURAL

5.E - UNDEVELOPED
5m - AGRICULTURAL FOREST
6.F - PRODUCTIVE FOREST LANDS
7.G - OTHER

1. PFC REG. ENTERED BEFORE 1/1/72
2. PFC REG. ENTERED AFTER 12/31/71
3. PFC SPECIAL CLASSIFICATION
4. COUNTY FOREST CROP
5. MFL OPEN ENTERED AFTER 2004
6. MFL CLOSED ENTERED AFTER 2004
7. MFL OPEN ENTERED BEFORE 2005
8. MFL CLOSED ENTERED BEFORE 2005

1. FEDERAL
2. STATE
3. COUNTY
4. OTHER

EXEMPT FROM GEN.
PROPERTY TAX

TOTAL
ACRES
THIS
LINE

PARCEL NUMBER	SCHOOL DIST.	VOL/PAGE - REG. DEEDS	TOTAL ACRES OF DESC.	ACREAGE & VALUE OF DESCRIPTION SUBJECT TO GENERAL PROPERTY TAX					6. MFL CLOSED ENTERED AFTER 2004 7. MFL OPEN ENTERED BEFORE 2005 8. MFL CLOSED ENTERED BEFORE 2005			EXEMPT FROM GEN. PROPERTY TAX		ACRES THIS LINE
NAME & ADDRESS	SEC. TN. RANGE DESCRIPTION OF PROPERTY	C O D E	ACRES	LAND VALUE	IMPROVEMENT VALUE	TOTAL VALUE	C O D E	ACRES	VALUE	C O D E	ACRES			
23251 1141.1000 11411000 ANDREW C PINK, JUDITH A PINK 1510 18TH STREET MONROE, WI, 53566	MONROE SCHOOL DISTRICT 3682 1510 18TH ST City of Monroe - Not In TID NEW MEXICO ADDITION BLOCK 10E 52 FT LOT 7; W 27 FT LOT 8 ALSO THAT PRT OF ALLEY LYG BETWEEN SAID LOTS 7 & 8	A	0.15	\$16,200	\$148,500	\$164,700						0.15		
23251 1142.0000 11420000 David Jones, Tammy Jones 1803 16th Avenue Monroe, WI, 53566	MONROE SCHOOL DISTRICT 3682 1803 16TH AVE City of Monroe - Not In TID NEW MEXICO ADDITION BLOCK 10E 100 FT OF LOT 8	A	0.16	\$17,000	\$211,100	\$228,100						0.16		
23251 1143.0000 11430000 RICHARD J WYSS, LUCINDA A WYSS 1603 19TH STREET MONROE, WI, 53566	MONROE SCHOOL DISTRICT 3682 1603 19TH ST City of Monroe - Not In TID NEW MEXICO ADDITION BLOCK 11LOT 1	A	0.20	\$21,600	\$217,900	\$239,500						0.20		
23251 1144.0000 11440000 The Bank of New Glarus 501 First Street New Glarus, WI, 53574	MONROE SCHOOL DISTRICT 3682 1625 19TH ST City of Monroe - Not In TID NEW MEXICO ADDITION BLOCK 11LOT 2	A	0.20	\$21,600	\$133,600	\$155,200						0.20		

YEAR
2025

State No.

ASSESSMENT ROLL FOR MONROE Green COUNTYKEY TO
CODES1.A - RESIDENTIAL
2.B - COMMERCIAL
3.C - MANUFACTURING
4.D - AGRICULTURAL5.E - UNDEVELOPED
5m - AGRICULTURAL FOREST
6.F - PRODUCTIVE FOREST LANDS
7.G - OTHER1. PFC REG. ENTERED BEFORE 1/1/72
2. PFC REG. ENTERED AFTER 12/31/71
3. PFC SPECIAL CLASSIFICATION
4. COUNTY FOREST CROP
5. MFL OPEN ENTERED AFTER 2004
6. MFL CLOSED ENTERED AFTER 2004
7. MFL OPEN ENTERED BEFORE 2005
8. MFL CLOSED ENTERED BEFORE 20051. FEDERAL
2. STATE
3. COUNTY
4. OTHEREXEMPT FROM GEN.
PROPERTY TAX**TOTAL
ACRES
THIS
LINE**

PARCEL NUMBER	SCHOOL DIST.	VOL/PAGE - REG. DEEDS	TOTAL ACRES OF DESC.	ACREAGE & VALUE OF DESCRIPTION SUBJECT TO GENERAL PROPERTY TAX						6. MFL CLOSED ENTERED AFTER 2004 7. MFL OPEN ENTERED BEFORE 2005 8. MFL CLOSED ENTERED BEFORE 2005		EXEMPT FROM GEN. PROPERTY TAX		ACRES THIS LINE
NAME & ADDRESS	SEC. TN. RANGE DESCRIPTION OF PROPERTY	C O D E	ACRES	LAND VALUE	IMPROVEMENT VALUE	TOTAL VALUE	C O D E	ACRES	VALUE	C O D E	ACRES			
23251 1144.1000 11441000 SHANA M ARNSMEIER 1815 17TH AVENUE MONROE, WI, 53566	MONROE SCHOOL DISTRICT 3682 1815 17TH AVE City of Monroe - Not In TID NEW MEXICO ADDITION BLOCK 11LOT 3	A	0.20	\$21,600	\$165,900	\$187,500						0.20		
23251 1145.0000 11450000 BILLY J HOLLINGSWORTH, JELAYNE R HOLLINGSWORTH 1816 16TH AVENUE MONROE, WI, 53566	MONROE SCHOOL DISTRICT 3682 1816 16TH AVE City of Monroe - Not In TID NEW MEXICO ADDITION BLOCK 11LOT 4	A	0.20	\$21,600	\$138,500	\$160,100						0.20		
23251 1146.0000 11460000 DUANE F MONTGOMERY 1808 16TH AVENUE MONROE, WI, 53566	MONROE SCHOOL DISTRICT 3682 1808 16TH AVE City of Monroe - Not In TID NEW MEXICO ADDITION BLOCK 11LOT 5	A	0.20	\$21,600	\$116,600	\$138,200						0.20		
23251 1147.0000 11470000 MARK A HAGERTY, BONNIE C HAGERTY 1809 17TH AVENUE MONROE, WI, 53566	MONROE SCHOOL DISTRICT 3682 1809 17TH AVE City of Monroe - Not In TID NEW MEXICO ADDITION BLOCK 11LOT 6	A	0.20	\$21,600	\$156,100	\$177,700						0.20		

YEAR 2025	State No.
--------------	-----------

ASSESSMENT ROLL FOR MONROE Green COUNTY

KEY TO
CODES

1.A - RESIDENTIAL
2.B - COMMERCIAL
3.C - MANUFACTURING
4.D - AGRICULTURAL

5.E - UNDEVELOPED
5m - AGRICULTURAL FOREST
6.F - PRODUCTIVE FOREST LANDS
7.G - OTHER

1. PFC REG. ENTERED BEFORE 1/1/72
2. PFC REG. ENTERED AFTER 12/31/71
3. PFC SPECIAL CLASSIFICATION
4. COUNTY FOREST CROP
5. MFL OPEN ENTERED AFTER 2004
6. MFL CLOSED ENTERED AFTER 2004
7. MFL OPEN ENTERED BEFORE 2005
8. MFL CLOSED ENTERED BEFORE 2005

1. FEDERAL
2. STATE
3. COUNTY
4. OTHER

EXEMPT FROM GEN.
PROPERTY TAX

TOTAL
ACRES
THIS
LINE

PARCEL NUMBER	SCHOOL DIST.	VOL/PAGE - REG. DEEDS	TOTAL ACRES OF DESC.	ACREAGE & VALUE OF DESCRIPTION SUBJECT TO GENERAL PROPERTY TAX					6. MFL CLOSED ENTERED AFTER 2004 7. MFL OPEN ENTERED BEFORE 2005 8. MFL CLOSED ENTERED BEFORE 2005			EXEMPT FROM GEN. PROPERTY TAX		ACRES THIS LINE
NAME & ADDRESS		SEC. TN. RANGE DESCRIPTION OF PROPERTY	C O D E	ACRES	LAND VALUE	IMPROVEMENT VALUE	TOTAL VALUE	C O D E	ACRES	VALUE	C O D E	ACRES		
23251 1148.0000 11480000 JAMES J TOPP JR 1805 17TH AVENUE MONROE, WI, 53566	MONROE SCHOOL DISTRICT 3682	1805 17TH AVE City of Monroe - Not In TID NEW MEXICO ADDITION BLOCK 11 LOT 7	A	0.20	\$21,600	\$161,000	\$182,600						0.20	
23251 1149.0000 11490000 MCKENZY T FOLEY, ALEXIS M ALLEN 1802 16TH AVENUE MONROE, WI, 53566	MONROE SCHOOL DISTRICT 3682	1802 16TH AVE City of Monroe - Not In TID NEW MEXICO ADDITION BLOCK 11LOT 8	A	0.20	\$21,600	\$48,100	\$69,700						0.20	
23251 1150.0000 11500000 Beckman Rentals LLC 2256 17th Street Monroe, WI, 53566	MONROE SCHOOL DISTRICT 3682	1824 17TH AVE City of Monroe - Not In TID NEW MEXICO ADDITION BLOCK 12LOT 1; ALSO PRT VAC ALLEY LYG E SD PROP	A	0.21	\$23,000	\$170,600	\$193,600						0.21	
23251 1151.0000 11510000 JERRY E MORTIMER 1719 19TH STREET MONROE, WI, 53566	MONROE SCHOOL DISTRICT 3682	1719 19TH ST City of Monroe - Not In TID NEW MEXICO ADDITION BLOCK 12W2 LOTS 2 & 3; ALSO PRT VAC ALLEY ON W SD OF PROP BNG 8 FT X 135.5 FT	A	0.22	\$24,300	\$136,900	\$161,200						0.22	

YEAR
2025

State No.

ASSESSMENT ROLL FOR MONROE Green COUNTYKEY TO
CODES1.A - RESIDENTIAL
2.B - COMMERCIAL
3.C - MANUFACTURING
4.D - AGRICULTURAL5.**E** - UNDEVELOPED
5**m** - AGRICULTURAL FOREST
6.**F** - PRODUCTIVE FOREST LANDS
7.**G** - OTHER1. PFC REG. ENTERED BEFORE 1/1/72
2. PFC REG. ENTERED AFTER 12/31/71
3. PFC SPECIAL CLASSIFICATION
4. COUNTY FOREST CROP
5. MFL OPEN ENTERED AFTER 2004
6. MFL CLOSED ENTERED AFTER 2004
7. MFL OPEN ENTERED BEFORE 2005
8. MFL CLOSED ENTERED BEFORE 20051. FEDERAL
2. STATE
3. COUNTY
4. OTHEREXEMPT FROM GEN.
PROPERTY TAX**TOTAL
ACRES
THIS
LINE**

PARCEL NUMBER	SCHOOL DIST.	VOL/PAGE - REG. DEEDS	TOTAL ACRES OF DESC.	ACREAGE & VALUE OF DESCRIPTION SUBJECT TO GENERAL PROPERTY TAX						6. MFL CLOSED ENTERED AFTER 2004 7. MFL OPEN ENTERED BEFORE 2005 8. MFL CLOSED ENTERED BEFORE 2005		EXEMPT FROM GEN. PROPERTY TAX		ACRES THIS LINE
NAME & ADDRESS	SEC. TN. RANGE DESCRIPTION OF PROPERTY	C O D E	ACRES	LAND VALUE	IMPROVEMENT VALUE	TOTAL VALUE	C O D E	ACRES	VALUE	C O D E	ACRES			
23251 1152.0000 11520000 MONROE SCHOOL DISTRICT 3682 MAYNARD F HEINS, JONNA C HEINS 1723 19TH STREET MONROE, WI, 53566	1723 19TH ST City of Monroe - Not In TID NEW MEXICO ADDITION BLOCK 12E2 LOTS 2 & 3	A	0.20	\$21,600	\$273,600	\$295,200						0.20		
23251 1153.0000 11530000 MONROE SCHOOL DISTRICT 3682 TINA ANDREWS 1816 17TH AVENUE MONROE, WI, 53566	1816 17TH AVE City of Monroe - Not In TID NEW MEXICO ADDITION BLOCK 12LOT 4; ALSO PRT W 1/2 VAC ALLEY LYG E SD OF SD LOT, BNG 8 FT X 67.5 FT	A	0.21	\$23,000	\$186,600	\$209,600						0.21		
23251 1154.0000 11540000 MONROE SCHOOL DISTRICT 3682 KATHY L KUNDERT 1808 17TH AVENUE MONROE, WI, 53566	1808 17TH AVE City of Monroe - Not In TID NEW MEXICO ADDITION BLOCK 12LOT 5; ALSO PRT VAC ALLEY ON E SD PROP BNG 8 FT X 67.5 FT	A	0.21	\$23,000	\$238,000	\$261,000						0.21		
23251 1155.0000 11550000 MONROE SCHOOL DISTRICT 3682 KATHY L KUNDERT 1808 17TH AVENUE MONROE, WI, 53566	1811 18TH AVE City of Monroe - Not In TID NEW MEXICO ADDITION BLOCK 12LOT 6; S 8 FT LOT 7; ALSO PART VACATED ALLEY	A	0.24	\$25,300	\$4,500	\$29,800						0.24		

YEAR 2025	State No.
--------------	-----------

ASSESSMENT ROLL FOR MONROE Green COUNTY

KEY TO
CODES

1.A - RESIDENTIAL
2.B - COMMERCIAL
3.C - MANUFACTURING
4.D - AGRICULTURAL

5.E - UNDEVELOPED
5m - AGRICULTURAL FOREST
6.F - PRODUCTIVE FOREST LANDS
7.G - OTHER

1. PFC REG. ENTERED BEFORE 1/1/72
2. PFC REG. ENTERED AFTER 12/31/71
3. PFC SPECIAL CLASSIFICATION
4. COUNTY FOREST CROP
5. MFL OPEN ENTERED AFTER 2004
6. MFL CLOSED ENTERED AFTER 2004
7. MFL OPEN ENTERED BEFORE 2005
8. MFL CLOSED ENTERED BEFORE 2005

1. FEDERAL
2. STATE
3. COUNTY
4. OTHER

EXEMPT FROM GEN.
PROPERTY TAX

TOTAL
ACRES
THIS
LINE

PARCEL NUMBER	SCHOOL DIST.	VOL/PAGE - REG. DEEDS	TOTAL ACRES	ACREAGE & VALUE OF DESCRIPTION SUBJECT TO GENERAL PROPERTY TAX					6. MFL CLOSED ENTERED AFTER 2004 7. MFL OPEN ENTERED BEFORE 2005 8. MFL CLOSED ENTERED BEFORE 2005			EXEMPT FROM GEN. PROPERTY TAX		ACRES THIS LINE
		OF DESC.		ACRES	LAND VALUE	IMPROVEMENT VALUE	TOTAL VALUE		ACRES	VALUE		ACRES		
23251 1155.1000 11551000	MONROE SCHOOL DISTRICT 3682	17th St City of Monroe - Not In TID NEW MEXICO ADDITION BLOCK 12COM NE COR LOT 7 S 37.5 FT POB NWLY ALG RR ROW 127 FT S 58.5 FT E 127 FT N 22 FT POB	A	0.12	\$13,500	\$0	\$13,500							0.12
KATHY L KUNDERT 1808 17TH AVENUE MONROE, WI, 53566														
23251 1156.0000 11560000	MONROE SCHOOL DISTRICT 3682	Exempt City of Monroe - Not In TID NEW MEXICO ADDITION BLOCK 12COM NE COR LOT 7 S 37.5 FT NWLY TO NW COR E 127 FT POB ALSO PRT VAC ALLEY W SD OF PROP BNG 8 FT X 4 FT EXEMPT									X5	0.00	0.00	
C M St Paul RR 1600 16th Ave Monroe, WI, 53566														
23251 1157.0000 11570000	MONROE SCHOOL DISTRICT 3682	1806 17TH AVE City of Monroe - Not In TID NEW MEXICO ADDITION BLOCK 12LOT 8; ALSO W 1/2 VAC ALLEY LYG E LOT 8	A	0.21	\$23,000	\$122,900	\$145,900							0.21
ROBERT H AMBROSE III, KAITLYN M FEY 1806 17TH AVENUE MONROE, WI, 53566														
23251 1158.0000 11580000	MONROE SCHOOL DISTRICT 3682	Exempt City of Monroe - Not In TID NEW MEXICO ADDITION BLOCK 12COM SW COR LOT 1 N 67.5 FT E 52.5 FT SELY TO PT E LN 12.5 FT S OF NE COR S 50 FT W 127 FT POB COM 15.5 FT S NW COR LOT S 52 FT E 127 FT N 27.5 FT NWLY POB ALSO PRT VAC ALLEY BETW PARC BNG 16 FT X 37 FT (EXEMPT)									X5	0.00	0.00	
C M St Paul RR 1600 16th Ave Monroe, WI, 53566														

YEAR 2025	State No.
--------------	-----------

ASSESSMENT ROLL FOR MONROE Green COUNTY

KEY TO
CODES

1.A - RESIDENTIAL
2.B - COMMERCIAL
3.C - MANUFACTURING
4.D - AGRICULTURAL

5.**E** - UNDEVELOPED
5**m** - AGRICULTURAL FOREST
6.**F** - PRODUCTIVE FOREST LANDS
7.**G** - OTHER

1. PFC REG. ENTERED BEFORE 1/1/72
2. PFC REG. ENTERED AFTER 12/31/71
3. PFC SPECIAL CLASSIFICATION
4. COUNTY FOREST CROP
5. MFL OPEN ENTERED AFTER 2004
6. MFL CLOSED ENTERED AFTER 2004
7. MFL OPEN ENTERED BEFORE 2005
8. MFL CLOSED ENTERED BEFORE 2005

1. FEDERAL
2. STATE
3. COUNTY
4. OTHER

EXEMPT FROM GEN.
PROPERTY TAX

**TOTAL
ACRES
THIS
LINE**

PARCEL NUMBER	SCHOOL DIST.	VOL/PAGE - REG. DEEDS	TOTAL ACRES OF DESC.	ACREAGE & VALUE OF DESCRIPTION SUBJECT TO GENERAL PROPERTY TAX										
NAME & ADDRESS		SEC. TN. RANGE DESCRIPTION OF PROPERTY	C O D E	ACRES	LAND VALUE	IMPROVEMENT VALUE	TOTAL VALUE	C O D E	ACRES	VALUE	C O D E	ACRES		
1307 23251 1159.0000 11590000 DEE DEE L SEFFROOD PO BOX 731 MONROE, WI, 53566-0731	MONROE SCHOOL DISTRICT 3682	1724 17TH ST City of Monroe - Not In TID NEW MEXICO ADDITION BLOCK 13E2 E2 BLOCK 13 LYG N OF RR ROW; ALSO ALL THAT PORTION OF VAC ALLEY LYG N RR ROW & E LOTS 2 & 3 BLOCK 13; ALSO W 1/2 VAC ALLEY LYG E OF LOTS 6 & 7 (ADA: 20 FT X 258 FT OF 18TH AVE E SD OF DESC PROP)	A	0.46	\$35,200	\$173,500	\$208,700							0.46
1308 23251 1160.0000 11600000 PAUL J FOLLETT 1714 17TH STREET MONROE, WI, 53566	MONROE SCHOOL DISTRICT 3682	1714 17TH ST City of Monroe - Not In TID NEW MEXICO ADDITION BLOCK 13W2 LOTS 2,3,6 & 7 LYG N OF ROW RR; ALSO PRT VAC ALLEY ON W SD OF PROP BNG 8 FT X 217 FT	A	0.38	\$31,600	\$185,900	\$217,500							0.38
1309 23251 1161.0000 11610000 BLAKE M FOESCH, KRISTINA M VOEGELI 1716 17TH AVENUE MONROE, WI, 53566	MONROE SCHOOL DISTRICT 3682	1716 17TH AVE City of Monroe - Not In TID NEW MEXICO ADDITION BLOCK 13LOT 4 & PRT LOT 1 LYG N RR ROW; ALSO W 1/2 VAC ALLEY LYG E OF DESC PROP (POS V7- P122)	A	0.24	\$25,600	\$146,200	\$171,800							0.24
1310 23251 1162.0000 11620000 MATTHEW T JENSON, RACHEL E JENSON 1708 17TH STREET MONROE, WI, 53566	MONROE SCHOOL DISTRICT 3682	1708 17TH ST City of Monroe - Not In TID NEW MEXICO ADDITION BLOCK 13E 60 FT OF LOTS 5 & 8; ALSO PRT W 1/2 VAC ALLEY LYG E LOTS 5 & 8	A	0.21	\$23,000	\$193,800	\$216,800							0.21

YEAR 2025	State No.
--------------	-----------

ASSESSMENT ROLL FOR MONROE Green COUNTY

KEY TO
CODES

1.A - RESIDENTIAL
2.B - COMMERCIAL
3.C - MANUFACTURING
4.D - AGRICULTURAL

5.E - UNDEVELOPED
5m - AGRICULTURAL FOREST
6.F - PRODUCTIVE FOREST LANDS
7.G - OTHER

1. PFC REG. ENTERED BEFORE 1/1/72
2. PFC REG. ENTERED AFTER 12/31/71
3. PFC SPECIAL CLASSIFICATION
4. COUNTY FOREST CROP
5. MFL OPEN ENTERED AFTER 2004
6. MFL CLOSED ENTERED AFTER 2004
7. MFL OPEN ENTERED BEFORE 2005
8. MFL CLOSED ENTERED BEFORE 2005

1. FEDERAL
2. STATE
3. COUNTY
4. OTHER

EXEMPT FROM GEN.
PROPERTY TAX

TOTAL
ACRES
THIS
LINE

PARCEL NUMBER	SCHOOL DIST.	VOL/PAGE - REG. DEEDS	TOTAL ACRES OF DESC.	ACREAGE & VALUE OF DESCRIPTION SUBJECT TO GENERAL PROPERTY TAX					6. MFL CLOSED ENTERED AFTER 2004 7. MFL OPEN ENTERED BEFORE 2005 8. MFL CLOSED ENTERED BEFORE 2005			EXEMPT FROM GEN. PROPERTY TAX		ACRES THIS LINE
NAME & ADDRESS	SEC. TN. RANGE DESCRIPTION OF PROPERTY	C O D E	ACRES	LAND VALUE	IMPROVEMENT VALUE	TOTAL VALUE	C O D E	ACRES	VALUE	C O D E	ACRES			
23251 1163.0000 11630000 MARK A SCHMITZ, ALISON M SCHMITZ 1517 16TH AVENUE MONROE, WI, 53566	MONROE SCHOOL DISTRICT 3682 1702 17TH ST City of Monroe - Not In TID NEW MEXICO ADDITION BLOCK 13W 67 FT (W 1/2) LOT 5 & W 67 FT (W1/2) LOT 8ALSO STRIP 3 1/2 FT WIDE OFF W SIDE E 1/2 LOTS 5 & 8	A	0.21	\$22,600	\$126,300	\$148,900							0.21	
23251 1165.0000 11650000 C. M. St. Paul RR 1600 16th Ave Monroe, WI, 53566	MONROE SCHOOL DISTRICT 3682 Exempt City of Monroe - Not In TID NEW MEXICOS BLOCK 14COM SE COR LOT 1 N 67.5 FT W 127 FT S 50 FT SE POB LOT 2 COM 55 FT S NE COR LOT 3 S 12.5 FT W 127 FT N 42.5 FT SE POB COM NW COR LOT 4 E 127 FT S 30 FT TO PT 14 FT S NW COR N 14 FT POB EXEMPT									X5	0.00	0.00		
23251 1165.1000 11651000 CITY OF MONROE 1110 18TH AVE MONROE, WI, 53566	MONROE SCHOOL DISTRICT 3682 0 City of Monroe - Not In TID NEW MEXICO ADDITION BLOCK 14ALL LOT 1 LYG S OF RR									X4	0.00	0.00		
23251 1166.0000 11660000 LARRY L WARDLOW, ANGELA J WARDLOW 1610 17TH STREET MONROE, WI, 53566	MONROE SCHOOL DISTRICT 3682 1610 17TH ST City of Monroe - Not In TID CSM 5422 (V26-P278) LOT 1 BNG PRT FRAC LOT 4 SEC 2	A	0.25	\$25,900	\$159,500	\$185,400							0.25	

YEAR 2025	State No.
--------------	-----------

ASSESSMENT ROLL FOR MONROE Green COUNTY

KEY TO
CODES

1.A - RESIDENTIAL
2.B - COMMERCIAL
3.C - MANUFACTURING
4.D - AGRICULTURAL

5.E - UNDEVELOPED
5m - AGRICULTURAL FOREST
6.F - PRODUCTIVE FOREST LANDS
7.G - OTHER

1. PFC REG. ENTERED BEFORE 1/1/72
2. PFC REG. ENTERED AFTER 12/31/71
3. PFC SPECIAL CLASSIFICATION
4. COUNTY FOREST CROP
5. MFL OPEN ENTERED AFTER 2004
6. MFL CLOSED ENTERED AFTER 2004
7. MFL OPEN ENTERED BEFORE 2005
8. MFL CLOSED ENTERED BEFORE 2005

1. FEDERAL
2. STATE
3. COUNTY
4. OTHER

EXEMPT FROM GEN.
PROPERTY TAX

TOTAL
ACRES
THIS
LINE

PARCEL NUMBER	SCHOOL DIST.	VOL/PAGE - REG. DEEDS	TOTAL ACRES OF DESC.	ACREAGE & VALUE OF DESCRIPTION SUBJECT TO GENERAL PROPERTY TAX				6. MFL CLOSED ENTERED AFTER 2004 7. MFL OPEN ENTERED BEFORE 2005 8. MFL CLOSED ENTERED BEFORE 2005			EXEMPT FROM GEN. PROPERTY TAX		ACRES THIS LINE
NAME & ADDRESS	SEC. TN. RANGE DESCRIPTION OF PROPERTY	C O D E	ACRES	LAND VALUE	IMPROVEMENT VALUE	TOTAL VALUE	C O D E	ACRES	VALUE	C O D E	ACRES		
23251 1167.0000 11670000 Stewart Sathoff 1602 17th Street Monroe, WI, 53566	MONROE SCHOOL DISTRICT 3682 1602 17TH ST City of Monroe - Not In TID NEW MEXICO ADDITION BLOCK 14W 67 FT LOTS 4, 5 & 8 LYG N OF RR ROW	A	0.24	\$25,500	\$91,000	\$116,500						0.24	
23251 1168.0000 11680000 MELISSA L BAUMGARTNER 1624 17TH STREET MONROE, WI, 53566	MONROE SCHOOL DISTRICT 3682 1624 17TH ST City of Monroe - Not In TID NEW MEXICO ADDITION BLOCK 14PRT E 1/2 LOTS 3, 6 AND 7 LYG N OF RR	A	0.27	\$26,600	\$157,000	\$183,600						0.27	
23251 1169.0000 11690000 JENNIFER L MCLOUD 1616 17TH STREET MONROE, WI, 53566	MONROE SCHOOL DISTRICT 3682 1616 17TH ST City of Monroe - Not In TID CSM 5558 (V28-P41) LOT 1	A	0.29	\$27,500	\$201,400	\$228,900						0.29	
23251 1170.0000 11700000 CJS WAREHOUSING LLC W3075 COUNTY RD EE MONTICELLO, WI, 53570	MONROE SCHOOL DISTRICT 3682 1500 18TH ST City of Monroe - Not In TID NEW MEXICO ADDITION BLOCK 15ALL THT PRT LOTS 1 & 4 OF BLOCK 15 LYG S OF RR ROW AND ALSO PRT VAC ALLEY LYG E OF SD LOT 1 & S OF RR ROW	B	0.17	\$11,000	\$21,000	\$32,000						0.17	

YEAR 2025	State No.
--------------	-----------

ASSESSMENT ROLL FOR MONROE Green COUNTY

KEY TO
CODES

1.A - RESIDENTIAL
2.B - COMMERCIAL
3.C - MANUFACTURING
4.D - AGRICULTURAL

5.E - UNDEVELOPED
5m - AGRICULTURAL FOREST
6.F - PRODUCTIVE FOREST LANDS
7.G - OTHER

1. PFC REG. ENTERED BEFORE 1/1/72
2. PFC REG. ENTERED AFTER 12/31/71
3. PFC SPECIAL CLASSIFICATION
4. COUNTY FOREST CROP
5. MFL OPEN ENTERED AFTER 2004
6. MFL CLOSED ENTERED AFTER 2004
7. MFL OPEN ENTERED BEFORE 2005
8. MFL CLOSED ENTERED BEFORE 2005

1. FEDERAL
2. STATE
3. COUNTY
4. OTHER

EXEMPT FROM GEN.
PROPERTY TAX

TOTAL
ACRES
THIS
LINE

PARCEL NUMBER	SCHOOL DIST.	VOL/PAGE - REG. DEEDS	TOTAL ACRES OF DESC.	ACREAGE & VALUE OF DESCRIPTION SUBJECT TO GENERAL PROPERTY TAX					6. MFL CLOSED ENTERED AFTER 2004 7. MFL OPEN ENTERED BEFORE 2005 8. MFL CLOSED ENTERED BEFORE 2005			EXEMPT FROM GEN. PROPERTY TAX		ACRES THIS LINE
NAME & ADDRESS		SEC. TN. RANGE DESCRIPTION OF PROPERTY	C O D E	ACRES	LAND VALUE	IMPROVEMENT VALUE	TOTAL VALUE	C O D E	ACRES	VALUE	C O D E	ACRES		
23251 1171.0000 11710000 CR BOSS PROPERTIES LLC N6548 NORWEGIAN ROAD ALBANY, WI, 53502	MONROE SCHOOL DISTRICT 3682	1517 18TH ST City of Monroe - Not In TID NEW MEXICO ADDITION BLOCK 15LOT 2, EXC PRT SD LOT OWNED BY RR; ALSO E2 VAC ALLEY LYG W & ADJ TO ABOVE SD LOT	A	0.10	\$10,800	\$156,500	\$167,300						0.10	
23251 1172.0000 11720000 C.M. St. Paul RR 1600 16th Ave Monroe, WI, 53566	MONROE SCHOOL DISTRICT 3682	Exempt City of Monroe - Not In TID NEW MEXICOS BLOCK 15 . COM NW COR LOT 2 E 127 FT S 17.5 FT NW TO BEG LOT 3 COM 15 FT N OF SW COR LOT4 N 52.5 FT E 127 FT S 67.5 FT W 27 FT NW TO BEG COM 18 FT S OF NW COR LOT 5 S 48.5 FT E 127 FT N 27.5 FT NW TO BEG S 27.5 FT E 127 FT N 7.5 FT NW TO									X5	0.00	0.00	
23251 1175.0100 11750100 FOREIGN TYPE CHEESEMAKERS ASSOCIATION INC 1520 17TH STREET MONROE, WI, 53566	MONROE SCHOOL DISTRICT 3682	1520 17TH ST City of Monroe - Not In TID CSM 5013 (V23-P77) LOT 1 BNG PRT FRAC LOT 4	B	0.69	\$45,100	\$1,112,400	\$1,157,500						0.69	
23251 1176.0000 11760000 Joshua Foulker, Carrie Jackson-Foulker W5028 State Road 59 Monroe, WI, 53566	MONROE SCHOOL DISTRICT 3682	1720 14TH AVE City of Monroe - Not In TID NEW MEXICO ADDITION BLOCK 16 LOT 1; S 27 FT LOT 4; ALSO W 135 FT LYG SLY OF LN 25 FT SLY OF & PARA TO CTR LN MN RR AS MEASURED WLY FROM W LN 15TH AVE TO E LN 14TH AVE 95 FT NLY OF S LN BLK 16 - CONT .15A; ALSO W 8 FT OF ADJ VAC ALLEY LYG ALG E SIDE LOTS 1 & 4	B	0.39	\$23,400	\$67,700	\$91,100						0.39	

YEAR 2025	State No.
--------------	-----------

ASSESSMENT ROLL FOR MONROE Green COUNTY

KEY TO
CODES

1.A - RESIDENTIAL
2.B - COMMERCIAL
3.C - MANUFACTURING
4.D - AGRICULTURAL

5.E - UNDEVELOPED
5m - AGRICULTURAL FOREST
6.F - PRODUCTIVE FOREST LANDS
7.G - OTHER

1. PFC REG. ENTERED BEFORE 1/1/72
2. PFC REG. ENTERED AFTER 12/31/71
3. PFC SPECIAL CLASSIFICATION
4. COUNTY FOREST CROP
5. MFL OPEN ENTERED AFTER 2004
6. MFL CLOSED ENTERED AFTER 2004
7. MFL OPEN ENTERED BEFORE 2005
8. MFL CLOSED ENTERED BEFORE 2005

1. FEDERAL
2. STATE
3. COUNTY
4. OTHER

EXEMPT FROM GEN.
PROPERTY TAX

TOTAL
ACRES
THIS
LINE

1323

PARCEL NUMBER	SCHOOL DIST.	VOL/PAGE - REG. DEEDS	TOTAL ACRES OF DESC.	ACREAGE & VALUE OF DESCRIPTION SUBJECT TO GENERAL PROPERTY TAX						6. MFL CLOSED ENTERED AFTER 2004 7. MFL OPEN ENTERED BEFORE 2005 8. MFL CLOSED ENTERED BEFORE 2005			EXEMPT FROM GEN. PROPERTY TAX		ACRES THIS LINE
NAME & ADDRESS		SEC. TN. RANGE DESCRIPTION OF PROPERTY	C O D E	ACRES	LAND VALUE	IMPROVEMENT VALUE	TOTAL VALUE	C O D E	ACRES	VALUE	C O D E	ACRES			
23251 1177.0000 11770000 CJS WAREHOUSING LLC W3075 COUNTY RD EE MONTICELLO, WI, 53570	MONROE SCHOOL DISTRICT 3682	1721 15TH AVE City of Monroe - Not In TID NEW MEXICO ADDITION BLOCK 16 PRT LOTS 2 & 3 LYG S OF S RR ROW, BNG THE E 62.3 FT OF LOTS 2 & 3 EXC S 44 FT LOT 2; E2 VAC ALLEY LYG W OF SD LOTS 2 & 3	B	0.26	\$14,500	\$202,000	\$216,500						0.26		
23251 1177.1000 11771000 STUART WILLIAM G REV TRUST, STUART BARBARA U REV TRUST 2604 22ND AVENUE MONROE, WI, 53566	MONROE SCHOOL DISTRICT 3682	1421 18th St City of Monroe - Not In TID NEW MEXICO ADDITION BLOCK 16 LOT 2 & PRT LOT 3 LYG S OF RR ROW, EXC E 62.3 FT LOT 2 & E 62.3 FT LOT 3 LYG S RR ROW	B	0.07	\$4,200	\$42,000	\$46,200						0.07		
23251 1178.0000 11780000 C. M. St. Paul RR 1600 16th Ave Monroe, WI, 53566	MONROE SCHOOL DISTRICT 3682	0 City of Monroe - Not In TID NEW MEXICOS BLOCK 16 . 1421 18TH STREET N 33.75 FR LOT 3 & 4 LOT 5 COM NW COR LOT 6 S 67.5 FT E 127 FT N 48 FT NW TO PT ON N LN 48 FT E OF NW COR W 48 FT TO BEG--TRACK RUNNING DIAG THRU LOT 7 S 33.5 FT E 127 FT NW POB EXC .15A & .1A EXEMPT									X5	0.00	0.00		
23251 1179.0000 11790000 ROWDYS property management LLC 5479 Whiteside Road Argyle, WI, 53504	MONROE SCHOOL DISTRICT 3682	1428 17TH ST City of Monroe - Not In TID SECTION 2 NEW MEXICO ADDITION BLOCK 16 PRT BLK 16 WHICH LIES MORE THAN 6' N OF THE CL CM & ST PRR WHICH LN WAS LOCATED AS 50' S OF NW COR & 93.9' S OF NE BLK 16, BNG PRT LOTS 6, 7 & 8	B	0.42	\$24,000	\$269,300	\$293,300						0.42		

1325

1326

YEAR 2025	State No.
--------------	-----------

ASSESSMENT ROLL FOR MONROE Green COUNTY

KEY TO
CODES

1.A - RESIDENTIAL
2.B - COMMERCIAL
3.C - MANUFACTURING
4.D - AGRICULTURAL

5.E - UNDEVELOPED
5m - AGRICULTURAL FOREST
6.F - PRODUCTIVE FOREST LANDS
7.G - OTHER

1. PFC REG. ENTERED BEFORE 1/1/72
2. PFC REG. ENTERED AFTER 12/31/71
3. PFC SPECIAL CLASSIFICATION
4. COUNTY FOREST CROP
5. MFL OPEN ENTERED AFTER 2004
6. MFL CLOSED ENTERED AFTER 2004
7. MFL OPEN ENTERED BEFORE 2005
8. MFL CLOSED ENTERED BEFORE 2005

1. FEDERAL
2. STATE
3. COUNTY
4. OTHER

EXEMPT FROM GEN.
PROPERTY TAX

TOTAL
ACRES
THIS
LINE

PARCEL NUMBER	SCHOOL DIST.	VOL/PAGE - REG. DEEDS	TOTAL ACRES OF DESC.	ACREAGE & VALUE OF DESCRIPTION SUBJECT TO GENERAL PROPERTY TAX					6. MFL CLOSED ENTERED AFTER 2004 7. MFL OPEN ENTERED BEFORE 2005 8. MFL CLOSED ENTERED BEFORE 2005			EXEMPT FROM GEN. PROPERTY TAX		ACRES THIS LINE
NAME & ADDRESS	SEC. TN. RANGE DESCRIPTION OF PROPERTY	C O D E	ACRES	LAND VALUE	IMPROVEMENT VALUE	TOTAL VALUE	C O D E	ACRES	VALUE	C O D E	ACRES			
23251 1180.0000 11800000 JORDYN J VAN MATRE 1517 15TH AVENUE MONROE, WI, 53566	MONROE SCHOOL DISTRICT 3682 1624 14TH AVE City of Monroe - Not In TID NEW MEXICO ADDITION BLOCK 17W 1/2 LOT 1	B	0.10	\$5,600	\$82,500	\$88,100						0.10		
23251 1181.0000 11810000 BRENDA J INGWELL TTEE K & B INGWELL TRUST 1409 17TH STREET MONROE, WI, 53566	MONROE SCHOOL DISTRICT 3682 1409 17TH ST City of Monroe - Not In TID NEW MEXICO ADDITION BLOCK 17E 1/2 LOTS 1 & 4, LESS THE N 40 FT OF E 1/2 LOT 4	A	0.13	\$14,400	\$187,800	\$202,200						0.13		
23251 1182.0000 11820000 FREDERICK SCOTT SMICE 1413 17TH STREET MONROE, WI, 53566	MONROE SCHOOL DISTRICT 3682 1413 17TH ST City of Monroe - Not In TID NEW MEXICO ADDITION BLOCK 17LOT 2 EXC E 69 FT	A	0.09	\$9,900	\$63,500	\$73,400						0.09		
23251 1183.0000 11830000 Joshua Listerud 4829 Ling Free Dr Freeport, Illinois, 61032	MONROE SCHOOL DISTRICT 3682 1625 15TH AVE City of Monroe - Not In TID NEW MEXICO ADDITION BLOCK 17E 69 FT LOT 2	A	0.11	\$11,700	\$117,500	\$129,200						0.11		

YEAR 2025	State No.
--------------	-----------

ASSESSMENT ROLL FOR MONROE Green COUNTY

KEY TO
CODES

1.A - RESIDENTIAL
2.B - COMMERCIAL
3.C - MANUFACTURING
4.D - AGRICULTURAL

5.E - UNDEVELOPED
5m - AGRICULTURAL FOREST
6.F - PRODUCTIVE FOREST LANDS
7.G - OTHER

1. PFC REG. ENTERED BEFORE 1/1/72
2. PFC REG. ENTERED AFTER 12/31/71
3. PFC SPECIAL CLASSIFICATION
4. COUNTY FOREST CROP
5. MFL OPEN ENTERED AFTER 2004
6. MFL CLOSED ENTERED AFTER 2004
7. MFL OPEN ENTERED BEFORE 2005
8. MFL CLOSED ENTERED BEFORE 2005

1. FEDERAL
2. STATE
3. COUNTY
4. OTHER

EXEMPT FROM GEN.
PROPERTY TAX

TOTAL
ACRES
THIS
LINE

PARCEL NUMBER	SCHOOL DIST.	VOL/PAGE - REG. DEEDS	TOTAL ACRES OF DESC.	ACREAGE & VALUE OF DESCRIPTION SUBJECT TO GENERAL PROPERTY TAX					6. MFL CLOSED ENTERED AFTER 2004 7. MFL OPEN ENTERED BEFORE 2005 8. MFL CLOSED ENTERED BEFORE 2005			EXEMPT FROM GEN. PROPERTY TAX		ACRES THIS LINE
NAME & ADDRESS		SEC. TN. RANGE DESCRIPTION OF PROPERTY	C O D E	ACRES	LAND VALUE	IMPROVEMENT VALUE	TOTAL VALUE	C O D E	ACRES	VALUE	C O D E	ACRES		
23251 1184.0000 11840000 ALVIN W WALD, CATHY L WALD 1617 15TH AVENUE MONROE, WI, 53566	MONROE SCHOOL DISTRICT 3682	1617 15TH AVE City of Monroe - Not In TID NEW MEXICO ADDITION BLOCK 17LOT 3	A	0.20	\$21,600	\$115,400	\$137,000						0.20	
23251 1185.0000 11850000 DEAN B KLEIN JR 300 E 2ND STREET ORANGEVILLE, IL, 61060	MONROE SCHOOL DISTRICT 3682	1612 14TH AVE City of Monroe - Not In TID NEW MEXICO ADDITION BLOCK 17W1/2 LOT 4 & N 40 FT OF E1/2 LOT 4	A	0.16	\$17,900	\$106,300	\$124,200						0.16	
23251 1186.0000 11860000 TYLER J SHELL 1620 15TH AVENUE MONROE, WI, 53566	MONROE SCHOOL DISTRICT 3682	1620 15TH AVE City of Monroe - Not In TID NEW MEXICO ADDITION BLOCK 18LOT 1 EXC S 48 FT OF E 45 FT	A	0.14	\$15,600	\$145,900	\$161,500						0.14	
23251 1187.0000 11870000 JILL C TROXELL 1511 17TH STREET MONROE, WI, 53566	MONROE SCHOOL DISTRICT 3682	1511 17TH ST City of Monroe - Not In TID NEW MEXICO ADDITION BLOCK 18S 48 FT OF E 45 FT LOT 1	A	0.05	\$5,400	\$135,100	\$140,500						0.05	

YEAR 2025	State No.
--------------	-----------

ASSESSMENT ROLL FOR MONROE Green COUNTY

KEY TO
CODES

1.A - RESIDENTIAL
2.B - COMMERCIAL
3.C - MANUFACTURING
4.D - AGRICULTURAL

5.E - UNDEVELOPED
5m - AGRICULTURAL FOREST
6.F - PRODUCTIVE FOREST LANDS
7.G - OTHER

1. PFC REG. ENTERED BEFORE 1/1/72
2. PFC REG. ENTERED AFTER 12/31/71
3. PFC SPECIAL CLASSIFICATION
4. COUNTY FOREST CROP
5. MFL OPEN ENTERED AFTER 2004
6. MFL CLOSED ENTERED AFTER 2004
7. MFL OPEN ENTERED BEFORE 2005
8. MFL CLOSED ENTERED BEFORE 2005

1. FEDERAL
2. STATE
3. COUNTY
4. OTHER

EXEMPT FROM GEN.
PROPERTY TAX

TOTAL
ACRES
THIS
LINE

PARCEL NUMBER	SCHOOL DIST.	VOL/PAGE - REG. DEEDS	TOTAL ACRES OF DESC.	ACREAGE & VALUE OF DESCRIPTION SUBJECT TO GENERAL PROPERTY TAX					6. MFL CLOSED ENTERED AFTER 2004 7. MFL OPEN ENTERED BEFORE 2005 8. MFL CLOSED ENTERED BEFORE 2005			EXEMPT FROM GEN. PROPERTY TAX		ACRES THIS LINE
NAME & ADDRESS	SEC. TN. RANGE DESCRIPTION OF PROPERTY	C O D E	ACRES	LAND VALUE	IMPROVEMENT VALUE	TOTAL VALUE	C O D E	ACRES	VALUE	C O D E	ACRES			
23251 1188.0000 11880000 LARRY H ZILTENER, MARCI J ZILTENER 1623 16TH AVENUE MONROE, WI, 53566	MONROE SCHOOL DISTRICT 3682 1623 16TH AVE City of Monroe - Not In TID NEW MEXICO ADDITION BLOCK 18LOT 2; S 15.5 FT LOT 3	A	0.24	\$25,500	\$287,100	\$312,600						0.24		
23251 1189.0000 11890000 RESURRECTION LUTHERAN CHURCH INC 6705 WESNER ROAD VERONA, WI, 53593	MONROE SCHOOL DISTRICT 3682 1617 16TH AVE City of Monroe - Not In TID NEW MEXICO ADDITION BLOCK 18N 52 FT LOT 3 (EXEMPT)									X5	0.15	0.15		
23251 1190.0000 11900000 DAVINA A NOVOSELAC, LYNN A BROOKS 1616 15TH AVENUE MONROE, WI, 53566	MONROE SCHOOL DISTRICT 3682 1616 15TH AVE City of Monroe - Not In TID NEW MEXICO ADDITION BLOCK 18LOT 4	A	0.20	\$21,600	\$155,500	\$177,100						0.20		
23251 1191.0000 11910000 GLEN R CARLSON, CHARLENE A CARLSON 1620 16TH AVENUE MONROE, WI, 53566	MONROE SCHOOL DISTRICT 3682 1620 16TH AVE City of Monroe - Not In TID NEW MEXICO ADDITION BLOCK 19LOT 1; LOT 4	A	0.39	\$32,100	\$186,500	\$218,600						0.39		

YEAR 2025	State No.
--------------	-----------

ASSESSMENT ROLL FOR MONROE Green COUNTY

KEY TO
CODES

1.A - RESIDENTIAL
2.B - COMMERCIAL
3.C - MANUFACTURING
4.D - AGRICULTURAL

5.E - UNDEVELOPED
5m - AGRICULTURAL FOREST
6.F - PRODUCTIVE FOREST LANDS
7.G - OTHER

1. PFC REG. ENTERED BEFORE 1/1/72
2. PFC REG. ENTERED AFTER 12/31/71
3. PFC SPECIAL CLASSIFICATION
4. COUNTY FOREST CROP
5. MFL OPEN ENTERED AFTER 2004
6. MFL CLOSED ENTERED AFTER 2004
7. MFL OPEN ENTERED BEFORE 2005
8. MFL CLOSED ENTERED BEFORE 2005

1. FEDERAL
2. STATE
3. COUNTY
4. OTHER

EXEMPT FROM GEN.
PROPERTY TAX

TOTAL
ACRES
THIS
LINE

PARCEL NUMBER	SCHOOL DIST.	VOL/PAGE - REG. DEEDS	TOTAL ACRES OF DESC.	ACREAGE & VALUE OF DESCRIPTION SUBJECT TO GENERAL PROPERTY TAX					6. MFL CLOSED ENTERED AFTER 2004 7. MFL OPEN ENTERED BEFORE 2005 8. MFL CLOSED ENTERED BEFORE 2005			EXEMPT FROM GEN. PROPERTY TAX		ACRES THIS LINE
NAME & ADDRESS		SEC. TN. RANGE DESCRIPTION OF PROPERTY	C O D E	ACRES	LAND VALUE	IMPROVEMENT VALUE	TOTAL VALUE	C O D E	ACRES	VALUE	C O D E	ACRES		
23251 1192.0000 11920000 SANDRA A DAHLEN 1615 17TH STREET MONROE, WI, 53566	MONROE SCHOOL DISTRICT 3682	1615 17TH ST City of Monroe - Not In TID NEW MEXICO ADDITION BLOCK 19W 61.5 FT LOT 2 W 61.5 FT OF S 7.5 FT LOT 3	A	0.11	\$11,600	\$185,800	\$197,400						0.11	
23251 1193.0000 11930000 MAXWELL T HAFFELE 1623 17TH STREET MONROE, WI, 53566	MONROE SCHOOL DISTRICT 3682	1623 17TH ST City of Monroe - Not In TID NEW MEXICO ADDITION BLOCK 19E 65.5 FT LOT 2E 65.5 FT OF S 7.5 FT LOT 3	A	0.11	\$12,400	\$156,200	\$168,600						0.11	
23251 1194.0000 11940000 LARRY G SCHAFER, CAROLYN R SCHAFER 1617 17TH AVENUE MONROE, WI, 53566	MONROE SCHOOL DISTRICT 3682	1617 17TH AVE City of Monroe - Not In TID NEW MEXICO ADDITION BLOCK 19N 60 FT LOT 3	A	0.18	\$19,100	\$201,000	\$220,100						0.18	
23251 1195.0000 11950000 JOANN K TRUMBLE 1620 17TH AVENUE MONROE, WI, 53566	MONROE SCHOOL DISTRICT 3682	1620 17TH AVE City of Monroe - Not In TID NEW MEXICO ADDITION BLOCK 20W 63.5 FT LOT 1 S 17.5 FT OF W 63.5 FT LOT 4	A	0.13	\$13,600	\$140,300	\$153,900						0.13	

YEAR 2025	State No.
--------------	-----------

ASSESSMENT ROLL FOR MONROE Green COUNTY

KEY TO
CODES

1.A - RESIDENTIAL
2.B - COMMERCIAL
3.C - MANUFACTURING
4.D - AGRICULTURAL

5.E - UNDEVELOPED
5m - AGRICULTURAL FOREST
6.F - PRODUCTIVE FOREST LANDS
7.G - OTHER

1. PFC REG. ENTERED BEFORE 1/1/72
2. PFC REG. ENTERED AFTER 12/31/71
3. PFC SPECIAL CLASSIFICATION
4. COUNTY FOREST CROP
5. MFL OPEN ENTERED AFTER 2004
6. MFL CLOSED ENTERED AFTER 2004
7. MFL OPEN ENTERED BEFORE 2005
8. MFL CLOSED ENTERED BEFORE 2005

1. FEDERAL
2. STATE
3. COUNTY
4. OTHER

EXEMPT FROM GEN.
PROPERTY TAX

TOTAL
ACRES
THIS
LINE

PARCEL NUMBER	SCHOOL DIST.	VOL/PAGE - REG. DEEDS	TOTAL ACRES OF DESC.	ACREAGE & VALUE OF DESCRIPTION SUBJECT TO GENERAL PROPERTY TAX					6. MFL CLOSED ENTERED AFTER 2004 7. MFL OPEN ENTERED BEFORE 2005 8. MFL CLOSED ENTERED BEFORE 2005			EXEMPT FROM GEN. PROPERTY TAX		ACRES THIS LINE
NAME & ADDRESS	SEC. TN. RANGE DESCRIPTION OF PROPERTY	C O D E	ACRES	LAND VALUE	IMPROVEMENT VALUE	TOTAL VALUE	C O D E	ACRES	VALUE	C O D E	ACRES			
23251 1196.0000 11960000 MONROE SCHOOL DISTRICT 3682 GREEN VALLEY VENTURES LLC 4135 S BERNSTEIN ROAD ORFORDVILLE, WI, 53576-9759	1711 17TH ST City of Monroe - Not In TID NEW MEXICO ADDITION BLOCK 20COM SE COR LOT 1 BLK 20 TH W 63 FT TH N 85 FT TH E 63 FT TH S 85 FT POB BNG PRT LOTS 1 & 4	A	0.13	\$13,600	\$130,300	\$143,900						0.13		
23251 1197.0000 11970000 MONROE SCHOOL DISTRICT 3682 MICHAL R SCHWITZ, SUSAN R SCHWITZ 1717 17TH STREET MONROE, WI, 53566	1717 17TH ST City of Monroe - Not In TID NEW MEXICO ADDITION BLOCK 20LOTS 2 & 3 EXC E 50 FT OF	A	0.24	\$25,400	\$146,500	\$171,900						0.24		
23251 1198.0000 11980000 MONROE SCHOOL DISTRICT 3682 ALLEN D HANUSA, DANIELLE J HANUSA 1725 17TH STREET MONROE, WI, 53566	1725 17TH ST City of Monroe - Not In TID NEW MEXICO ADDITION BLOCK 20E 50 FT LOTS 2 & 3 PLUS VAC 18TH AVE LOC E SD LOT BNG 20 FT X 135 FT	A	0.22	\$23,600	\$179,400	\$203,000						0.22		
23251 1199.0000 11990000 MONROE SCHOOL DISTRICT 3682 DOROTHY J HAYES 1616 17TH AVENUE MONROE, WI, 53566	1616 17TH AVE City of Monroe - Not In TID NEW MEXICO ADDITION BLOCK 20N 50 FT LOT 4	A	0.15	\$15,900	\$186,800	\$202,700						0.15		

YEAR 2025	State No.
--------------	-----------

ASSESSMENT ROLL FOR MONROE Green COUNTY

KEY TO
CODES

1.A - RESIDENTIAL
2.B - COMMERCIAL
3.C - MANUFACTURING
4.D - AGRICULTURAL

5.E - UNDEVELOPED
5m - AGRICULTURAL FOREST
6.F - PRODUCTIVE FOREST LANDS
7.G - OTHER

1. PFC REG. ENTERED BEFORE 1/1/72
2. PFC REG. ENTERED AFTER 12/31/71
3. PFC SPECIAL CLASSIFICATION
4. COUNTY FOREST CROP
5. MFL OPEN ENTERED AFTER 2004
6. MFL CLOSED ENTERED AFTER 2004
7. MFL OPEN ENTERED BEFORE 2005
8. MFL CLOSED ENTERED BEFORE 2005

1. FEDERAL
2. STATE
3. COUNTY
4. OTHER

EXEMPT FROM GEN.
PROPERTY TAX

TOTAL
ACRES
THIS
LINE

PARCEL NUMBER	SCHOOL DIST.	VOL/PAGE - REG. DEEDS	TOTAL ACRES OF DESC.	ACREAGE & VALUE OF DESCRIPTION SUBJECT TO GENERAL PROPERTY TAX				6. MFL CLOSED ENTERED AFTER 2004 7. MFL OPEN ENTERED BEFORE 2005 8. MFL CLOSED ENTERED BEFORE 2005			EXEMPT FROM GEN. PROPERTY TAX		ACRES THIS LINE
NAME & ADDRESS	SEC. TN. RANGE DESCRIPTION OF PROPERTY	C O D E	ACRES	LAND VALUE	IMPROVEMENT VALUE	TOTAL VALUE	C O D E	ACRES	VALUE	C O D E	ACRES		
23251 1201.0000 12010000 JUDITH A HANSON 1922 12TH STREET MONROE, WI, 53566	MONROE SCHOOL DISTRICT 3682 1922 12TH ST City of Monroe - Not In TID PAYNES DONATION N 85 FT OF E 65 FT OF BLOCK 1	A	0.13	\$13,800	\$168,000	\$181,800						0.13	
23251 1202.0000 12020000 Dean B. Klein, Jr 709 18th Ave Monroe, WI, 53566	MONROE SCHOOL DISTRICT 3682 1916 12TH ST City of Monroe - Not In TID PAYNES DONATION BLOCK 1 W1/2 OF E1/2 OF N 68 FT OF BLK 1; ALSO PCL BNG 7 1/2 FT IN WIDTH & 65 FT IN LENGTH LYG S OF W1/2 OF E1/2 OF N 68 FT OF BLK 1	A	0.10	\$11,100	\$133,900	\$145,000						0.10	
23251 1203.0000 12030000 MONROE PROPERTY MANAGEMENT INC W4799 PEMBRIDGE TRAIL MONROE, WI, 53566	MONROE SCHOOL DISTRICT 3682 1923 12TH ST City of Monroe - Not In TID PAYNES DONATION BLOCK 2COM SE COR BLK 2 TH N 80 FT TH W 65 FT TH S 80 FT TH E 65 FT TO POB	A	0.12	\$13,000	\$161,000	\$174,000						0.12	
23251 1204.0000 12040000 ROGER D KIELER 1115 20TH AVENUE MONROE, WI, 53566	MONROE SCHOOL DISTRICT 3682 1115 20TH AVE City of Monroe - Not In TID PAYNES DONATION BLOCK 2COM 140 FT N OF SE COR W 130 FT S 31 1/3 FT E 30 1/3 FT SE 44 2/3 FT E 65 FT N 60 FT TO BEG	A	0.16	\$17,300	\$172,500	\$189,800						0.16	

YEAR 2025	State No.
--------------	-----------

ASSESSMENT ROLL FOR MONROE Green COUNTY

KEY TO
CODES

1.A - RESIDENTIAL
2.B - COMMERCIAL
3.C - MANUFACTURING
4.D - AGRICULTURAL

5.E - UNDEVELOPED
5m - AGRICULTURAL FOREST
6.F - PRODUCTIVE FOREST LANDS
7.G - OTHER

1. PFC REG. ENTERED BEFORE 1/1/72
2. PFC REG. ENTERED AFTER 12/31/71
3. PFC SPECIAL CLASSIFICATION
4. COUNTY FOREST CROP
5. MFL OPEN ENTERED AFTER 2004
6. MFL CLOSED ENTERED AFTER 2004
7. MFL OPEN ENTERED BEFORE 2005
8. MFL CLOSED ENTERED BEFORE 2005

1. FEDERAL
2. STATE
3. COUNTY
4. OTHER

EXEMPT FROM GEN.
PROPERTY TAX

TOTAL
ACRES
THIS
LINE

PARCEL NUMBER	SCHOOL DIST.	VOL/PAGE - REG. DEEDS	TOTAL ACRES OF DESC.	ACREAGE & VALUE OF DESCRIPTION SUBJECT TO GENERAL PROPERTY TAX								EXEMPT FROM GEN. PROPERTY TAX		TOTAL ACRES THIS LINE
NAME & ADDRESS	SEC. TN. RANGE DESCRIPTION OF PROPERTY	C O D E	ACRES	LAND VALUE	IMPROVEMENT VALUE	TOTAL VALUE	C O D E	ACRES	VALUE	C O D E	ACRES			
1351 23251 1205.0000 12050000 HERSCHEL JACKSON, ARLONIA JACKSON 1109 20TH AVENUE MONROE, WI, 53566	MONROE SCHOOL DISTRICT 3682 1109 20TH AVE City of Monroe - Not In TID PAYNES DONATION BLOCK 2S 70 FT OF E 66 FT OF N 140 FT	A	0.11	\$11,600	\$140,500	\$152,100								0.11
1352 23251 1206.0000 12060000 WILLIAM L HELTON JR, KAREN M HELTON 1922 11TH STREET MONROE, WI, 53566	MONROE SCHOOL DISTRICT 3682 1922 11TH ST City of Monroe - Not In TID PAYNE'S DONATION BLOCK 2 PRT NE4 COM NE COR BLK 2 TH W 66 FT TH S 70 FT TH E 66 FT TO ST LN TH N TO POB (POS V17-P130)	A	0.11	\$11,500	\$199,700	\$211,200								0.11
1353 23251 1207.0000 12070000 P & P INVESTMENTS LLC 1301 15TH AVENUE MONROE, WI, 53566	MONROE SCHOOL DISTRICT 3682 1916 11TH ST City of Monroe - Not In TID PAYNES DONATION BLOCK 2 COM 116 FT W OF NE COR BLK 2 TH S 114 FT TH W 14 FT TH S 26 FT E 64 FT TH N 140 FT TH W 50 FT TO POB, ALSO ROW STRIP 10 FT WIDE ALG S LN OF NE4 SD BLK 2 TO E LN OF LAND CONV	A	0.16	\$17,500	\$151,600	\$169,100								0.16
1354 23251 1208.0000 12080000 JOHN F O'SHEA, CAREY J CONRAD O'SHEA 1910 11TH STREET MONROE, WI, 53566	MONROE SCHOOL DISTRICT 3682 1910 11TH ST City of Monroe - Not In TID PAYNES DONATION BLOCK 2COM NE COR W 1/2 LOT 2 PAYNE'S DON TH W 65 FT TH S 114 FT TH E 65 FT TH N 114 FT POB; ALSO COM PT 116 FT W OF NE COR SD BLOCK 2 TH S 114 FT TH W 14 FT TH N 114 FT TH E 14 FT TO POB	A	0.21	\$22,800	\$210,600	\$233,400								0.21

YEAR 2025	State No.
--------------	-----------

ASSESSMENT ROLL FOR MONROE Green COUNTY

KEY TO
CODES

1.A - RESIDENTIAL
2.B - COMMERCIAL
3.C - MANUFACTURING
4.D - AGRICULTURAL

5.E - UNDEVELOPED
5m - AGRICULTURAL FOREST
6.F - PRODUCTIVE FOREST LANDS
7.G - OTHER

1. PFC REG. ENTERED BEFORE 1/1/72
2. PFC REG. ENTERED AFTER 12/31/71
3. PFC SPECIAL CLASSIFICATION
4. COUNTY FOREST CROP
5. MFL OPEN ENTERED AFTER 2004
6. MFL CLOSED ENTERED AFTER 2004
7. MFL OPEN ENTERED BEFORE 2005
8. MFL CLOSED ENTERED BEFORE 2005

1. FEDERAL
2. STATE
3. COUNTY
4. OTHER

EXEMPT FROM GEN.
PROPERTY TAX

TOTAL
ACRES
THIS
LINE

PARCEL NUMBER	SCHOOL DIST.	VOL/PAGE - REG. DEEDS	TOTAL ACRES OF DESC.	ACREAGE & VALUE OF DESCRIPTION SUBJECT TO GENERAL PROPERTY TAX				6. MFL CLOSED ENTERED AFTER 2004 7. MFL OPEN ENTERED BEFORE 2005 8. MFL CLOSED ENTERED BEFORE 2005			EXEMPT FROM GEN. PROPERTY TAX		ACRES THIS LINE
NAME & ADDRESS		SEC. TN. RANGE DESCRIPTION OF PROPERTY	C O D E	ACRES	LAND VALUE	IMPROVEMENT VALUE	TOTAL VALUE	C O D E	ACRES	VALUE	C O D E	ACRES	
23251 1209.0000 12090000 JO LYNN GOFF 2715 3RD AVENUE MONROE, WI, 53566	MONROE SCHOOL DISTRICT 3682	1902 11TH ST City of Monroe - Not In TID PAYNES DONATION BLOCK 2BEG NW COR LOT OR BLOCK 2 TH S 115 FT TH E 65 FT TH N 115 FT TH W 65 FT TO POB	B	0.17	\$18,700	\$329,800	\$348,500						0.17
23251 1210.0000 12100000 LAURA LEA PENNISTON 1114 19TH AVENUE MONROE, WI, 53566	MONROE SCHOOL DISTRICT 3682	1114 19TH AVE City of Monroe - Not In TID PAYNES DONATION BLOCK 2PRT OF BLK COM 95 FT N OF SW COR E 130 FT N 70 FT W 130 FT S 70 FT TO POB	A	0.21	\$22,800	\$146,700	\$169,500						0.21
23251 1211.0000 12110000 ALAN SONDEREGGER 1118 19TH AVENUE MONROE, WI, 53566	MONROE SCHOOL DISTRICT 3682	1118 19TH AVE City of Monroe - Not In TID PAYNES DONATION BLOCK 2COM 45 FT N OF SW COR LOT 2 TH E 130 FT TH N 50 FT TH W 130 FT TH S 50 FT TO POB PRT LOT 2	A	0.15	\$16,300	\$105,700	\$122,000						0.15
23251 1212.0000 12120000 DENNIS R KING 1907 12TH STREET MONROE, WI, 53566	MONROE SCHOOL DISTRICT 3682	1907 12TH ST City of Monroe - Not In TID PAYNES DONATION BLOCK 2COM SW COR LOT 2 TH E 130 FT TH N 45 FT TH W 130 FT TH S 45 FT POB	A	0.13	\$14,600	\$109,100	\$123,700						0.13

YEAR 2025	State No.
--------------	-----------

ASSESSMENT ROLL FOR MONROE Green COUNTY

KEY TO
CODES

1.A - RESIDENTIAL
2.B - COMMERCIAL
3.C - MANUFACTURING
4.D - AGRICULTURAL

5.E - UNDEVELOPED
5m - AGRICULTURAL FOREST
6.F - PRODUCTIVE FOREST LANDS
7.G - OTHER

1. PFC REG. ENTERED BEFORE 1/1/72
2. PFC REG. ENTERED AFTER 12/31/71
3. PFC SPECIAL CLASSIFICATION
4. COUNTY FOREST CROP
5. MFL OPEN ENTERED AFTER 2004
6. MFL CLOSED ENTERED AFTER 2004
7. MFL OPEN ENTERED BEFORE 2005
8. MFL CLOSED ENTERED BEFORE 2005

1. FEDERAL
2. STATE
3. COUNTY
4. OTHER

EXEMPT FROM GEN.
PROPERTY TAX

TOTAL
ACRES
THIS
LINE

PARCEL NUMBER	SCHOOL DIST.	VOL/PAGE - REG. DEEDS	TOTAL ACRES	ACREAGE & VALUE OF DESCRIPTION SUBJECT TO GENERAL PROPERTY TAX					6. MFL CLOSED ENTERED AFTER 2004 7. MFL OPEN ENTERED BEFORE 2005 8. MFL CLOSED ENTERED BEFORE 2005			EXEMPT FROM GEN. PROPERTY TAX		ACRES THIS LINE
		OF DESC.		ACRES	LAND VALUE	IMPROVEMENT VALUE	TOTAL VALUE	C O D E	ACRES	VALUE	C O D E	ACRES		
23251 1213.0000 12130000	MONROE SCHOOL DISTRICT 3682	1917 12TH ST City of Monroe - Not In TID PAYNES DONATION BLOCK 2COM 130 FT W SE COR TH N 108 2/3 FT TH E 30 1/3 FT TH SE 44 2/3 FT TH S 80 FT TH W 65 FT TO POB	A	0.15	\$16,300	\$161,700	\$178,000							0.15
RICHARD L WESTGARD, DODI A WESTGARD 1917 12TH STREET MONROE, WI, 53566														
23251 1214.0000 12140000	MONROE SCHOOL DISTRICT 3682	1903 11TH ST City of Monroe - Not In TID PAYNES DONATION BLOCK 3COM SW COR LOT/BLK 3 TH N 92.5 FT TH E 97.5 FT TH S 92.5 FT TH W 97.5 FT POB	A	0.21	\$22,800	\$144,200	\$167,000							0.21
VICKIE L HUSTON 1903 11TH STREET MONROE, WI, 53566														
23251 1215.0000 12150000	MONROE SCHOOL DISTRICT 3682	1913 11TH ST City of Monroe - Not In TID PAYNE'S DONATION BLOCK 3W 1/3 OF E 5/8 OF S1/2 LOT OR BLK 3(POS V4-P34)	A	0.19	\$20,500	\$249,100	\$269,600							0.19
JENELLE E GROGAN, BERNARD J GROGAN 1913 11TH STREET MONROE, WI, 53566														
23251 1216.0000 12160000	MONROE SCHOOL DISTRICT 3682	1919 11TH ST City of Monroe - Not In TID PAYNES DONATION BLOCK 3PLAT OF SURVEY (V4-P34) W 58 1/3 FT OF E 108 FT OF S 152.5 FT	A	0.20	\$22,000	\$139,100	\$161,100							0.20
DENNIS W STUCKEY, BEVERLY J STUCKEY N4102 STATZ ROAD MONROE, WI, 53566														

YEAR 2025	State No.
--------------	-----------

ASSESSMENT ROLL FOR MONROE Green COUNTY

KEY TO
CODES

1.A - RESIDENTIAL
2.B - COMMERCIAL
3.C - MANUFACTURING
4.D - AGRICULTURAL

5.E - UNDEVELOPED
5m - AGRICULTURAL FOREST
6.F - PRODUCTIVE FOREST LANDS
7.G - OTHER

1. PFC REG. ENTERED BEFORE 1/1/72
2. PFC REG. ENTERED AFTER 12/31/71
3. PFC SPECIAL CLASSIFICATION
4. COUNTY FOREST CROP
5. MFL OPEN ENTERED AFTER 2004
6. MFL CLOSED ENTERED AFTER 2004
7. MFL OPEN ENTERED BEFORE 2005
8. MFL CLOSED ENTERED BEFORE 2005

1. FEDERAL
2. STATE
3. COUNTY
4. OTHER

EXEMPT FROM GEN.
PROPERTY TAX

TOTAL
ACRES
THIS
LINE

PARCEL NUMBER	SCHOOL DIST.	VOL/PAGE - REG. DEEDS	TOTAL ACRES OF DESC.	ACREAGE & VALUE OF DESCRIPTION SUBJECT TO GENERAL PROPERTY TAX					6. MFL CLOSED ENTERED AFTER 2004 7. MFL OPEN ENTERED BEFORE 2005 8. MFL CLOSED ENTERED BEFORE 2005			EXEMPT FROM GEN. PROPERTY TAX		ACRES THIS LINE
NAME & ADDRESS		SEC. TN. RANGE DESCRIPTION OF PROPERTY	C O D E	ACRES	LAND VALUE	IMPROVEMENT VALUE	TOTAL VALUE	C O D E	ACRES	VALUE	C O D E	ACRES		
23251 1217.0000 12170000 ROBERT J DRIVER 1921 11TH STREET MONROE, WI, 53566	MONROE SCHOOL DISTRICT 3682	1921 11TH ST City of Monroe - Not In TID PAYNES DONATION BLOCK 3E 50 FT S 152.5 FT PLAT OF SURVEY (V4-P34)	A	0.17	\$19,000	\$223,000	\$242,000						0.17	
23251 1218.0000 12180000 STEPHANIE R CONLON- LYDON 1011 20TH AVENUE MONROE, WI, 53566	MONROE SCHOOL DISTRICT 3682	1011 20TH AVE City of Monroe - TID #7 (2517) PAYNES DONATION BLOCK 3E1/2 NE4 EXC N 65 FT OF	A	0.14	\$15,000	\$163,800	\$178,800						0.14	
23251 1219.0000 12190000 Mt. Morris Mutual Insurance Company, a Wisconsin town mutual insurance corporaton N1211 County Road B Coloma, WI, 54930	MONROE SCHOOL DISTRICT 3682	1922 10TH ST City of Monroe - TID #7 (2517) PAYNES DONATION BLOCK 3E 65 FT OF N 65 FT	B	0.19	\$21,100	\$118,700	\$139,800						0.19	
23251 1220.0000 12200000 PARADOWSKI JANE A LIVING TRUST 1910 10TH STREET MONROE, WI, 53566	MONROE SCHOOL DISTRICT 3682	1910 10TH ST City of Monroe - TID #7 (2517) PAYNES DONATION BLOCK 3W 62 FT OF NE4 OF BLK 3; ALSO COM 70 FT E OF NW COR BLOCK 3 TH S 100 FT TH E 8 FT TH S 53 1/2 FT TH E 19.5 FT TH N 1 FT TH E 32 1/2 FT TH N 152 1/2 FT TH W 60 FT POB (TOG W/ROW)	A	0.40	\$32,300	\$299,800	\$332,100						0.40	

YEAR 2025	State No.
--------------	-----------

ASSESSMENT ROLL FOR MONROE Green COUNTY

KEY TO
CODES

1.A - RESIDENTIAL
2.B - COMMERCIAL
3.C - MANUFACTURING
4.D - AGRICULTURAL

5.E - UNDEVELOPED
5m - AGRICULTURAL FOREST
6.F - PRODUCTIVE FOREST LANDS
7.G - OTHER

1. PFC REG. ENTERED BEFORE 1/1/72
2. PFC REG. ENTERED AFTER 12/31/71
3. PFC SPECIAL CLASSIFICATION
4. COUNTY FOREST CROP
5. MFL OPEN ENTERED AFTER 2004
6. MFL CLOSED ENTERED AFTER 2004
7. MFL OPEN ENTERED BEFORE 2005
8. MFL CLOSED ENTERED BEFORE 2005

1. FEDERAL
2. STATE
3. COUNTY
4. OTHER

EXEMPT FROM GEN.
PROPERTY TAX

TOTAL
ACRES
THIS
LINE

PARCEL NUMBER	SCHOOL DIST.	VOL/PAGE - REG. DEEDS	TOTAL ACRES	ACREAGE & VALUE OF DESCRIPTION SUBJECT TO GENERAL PROPERTY TAX					6. MFL CLOSED ENTERED AFTER 2004 7. MFL OPEN ENTERED BEFORE 2005 8. MFL CLOSED ENTERED BEFORE 2005			EXEMPT FROM GEN. PROPERTY TAX		ACRES THIS LINE
		OF DESC.		ACRES	LAND VALUE	IMPROVEMENT VALUE	TOTAL VALUE		ACRES	VALUE		ACRES		
NAME & ADDRESS		SEC. TN. RANGE DESCRIPTION OF PROPERTY	C O D E	ACRES	LAND VALUE	IMPROVEMENT VALUE	TOTAL VALUE	C O D E	ACRES	VALUE	C O D E	ACRES		
23251 1222.0000 12220000	MONROE SCHOOL DISTRICT 3682	1904 10TH ST City of Monroe - TID #7 (2517) PAYNES DONATION BGN NW COR LOT/BLOCK 3 TH E 70 FT TH S 100 FT TH W 70 FT TH N 100 FT TO POB SUBJ TO EASEMENT	B	0.16	\$9,800	\$59,500	\$69,300						0.16	
Gregory E. Knoke Revocable Trust dated February 22, 2024 1776 Lake Drive Monroe, WI, 53566														
23251 1223.0000 12230000	MONROE SCHOOL DISTRICT 3682	1016 19TH AVE City of Monroe - Not In TID PAYNES DONATION BLOCK 3N 59 FT OF S 151.5 FT OF W 97.5 FT	A	0.13	\$14,300	\$217,800	\$232,100						0.13	
LOUIS RICH ARMSTRONG, JOSEPHINE C ARMSTRONG 1016 19TH AVENUE MONROE, WI, 53566														
23251 1224.0000 12240000	MONROE SCHOOL DISTRICT 3682	1012 19TH AVE City of Monroe - TID #7 (2517) PAYNE'S DONATION BLOCK 3COM SW COR BLK 3 TH N 151.5 FT ALG W LINE BLK 3 POB TH E 78 FT TH N 53.5 FT TH W 78 FT TH S 53.5 FT TO POB	A	0.10	\$10,500	\$172,800	\$183,300						0.10	
JARED L VAN DELLEN 1012 19TH AVENUE MONROE, WI, 53566														
23251 1225.0000 12250000	MONROE SCHOOL DISTRICT 3682	1903 10TH ST City of Monroe - TID #7 (2517) PAYNES DONATION BLOCK 4S 76 FT OF W 65 FT OF S 120 FT	A	0.11	\$12,300	\$191,100	\$203,400						0.11	
RICHARD R ANDERSON, TAMMY M ANDERSON 1903 10TH STREET MONROE, WI, 53566														

YEAR 2025	State No.
--------------	-----------

ASSESSMENT ROLL FOR MONROE Green COUNTY

KEY TO
CODES

1.A - RESIDENTIAL
2.B - COMMERCIAL
3.C - MANUFACTURING
4.D - AGRICULTURAL

5. **E** - UNDEVELOPED
5**m** - AGRICULTURAL FOREST
6. **F** - PRODUCTIVE FOREST LANDS
7. **G** - OTHER

1. PFC REG. ENTERED BEFORE 1/1/72
2. PFC REG. ENTERED AFTER 12/31/71
3. PFC SPECIAL CLASSIFICATION
4. COUNTY FOREST CROP
5. MFL OPEN ENTERED AFTER 2004
6. MFL CLOSED ENTERED AFTER 2004
7. MFL OPEN ENTERED BEFORE 2005
8. MFL CLOSED ENTERED BEFORE 2005

1. FEDERAL
2. STATE
3. COUNTY
4. OTHER

EXEMPT FROM GEN.
PROPERTY TAX

**TOTAL
ACRES
THIS
LINE**

1371

PARCEL NUMBER	SCHOOL DIST.	VOL/PAGE - REG. DEEDS	TOTAL ACRES OF DESC.	ACREAGE & VALUE OF DESCRIPTION SUBJECT TO GENERAL PROPERTY TAX					6. MFL CLOSED ENTERED AFTER 2004 7. MFL OPEN ENTERED BEFORE 2005 8. MFL CLOSED ENTERED BEFORE 2005			EXEMPT FROM GEN. PROPERTY TAX		ACRES THIS LINE
NAME & ADDRESS		SEC. TN. RANGE DESCRIPTION OF PROPERTY	C O D E	ACRES	LAND VALUE	IMPROVEMENT VALUE	TOTAL VALUE	C O D E	ACRES	VALUE	C O D E	ACRES		
23251 1226.0000 12260000 NEAL E TRICKEL 1911 10TH STREET MONROE, WI, 53566	MONROE SCHOOL DISTRICT 3682	1911 10TH ST City of Monroe - TID #7 (2517) PAYNE'S DONATION BLOCK 4E2 SW	A	0.18	\$19,500	\$177,400	\$196,900						0.18	
23251 1227.0000 12270000 FIRST NATIONAL BANK AND TRUST COMPANY 345 EAST GRAND AVENUE BELOIT, WI, 53511	MONROE SCHOOL DISTRICT 3682	1919 10TH ST City of Monroe - TID #7 (2517) PAYNES DONATION BLOCK 4BEG SE COR SD BLK 4 TH N89* W 130 FT TH NO*W 120 FT TH N89*W 25 FT TH NO*W 45 FT TH N89*W 25 FT TH NO*W 75 FT TH S89*E 50 FT TH S0*E 60 FT TH S89*E 30 FT TH S0* E 60 FT TH S89*E 100 FT TH S0*E 120 FT POB, EXC DEED REC V1114-P116 FOR HWY	B	0.51	\$63,500	\$130,300	\$193,800						0.51	
23251 1228.0000 12280000 BOWEN OIL COMPANY INC PO BOX 26 ORANGEVILLE, IL, 61060	MONROE SCHOOL DISTRICT 3682	907 20TH AVE City of Monroe - TID #7 (2517) PAYNES DONATION BLOCK 4BEG NE COR SD BLK 4 TH N89*W 127.24 FT TH S0*E 59.67 FT TH S89*E 29.08 FT TH S0*E 60.22 FT TH S89* E 98.88 FT TH NO*E 120.16 FT POB)EXC HWY REC V1114 P 94 (ALSO DESC AS: COM NE COR TH S 120 FT TH W 100 FT TH N 60 FT TH W 30 FT TH N 60 FT TH E 130 FT POB)	B	0.30	\$39,500	\$642,100	\$681,600						0.30	
23251 1231.0000 12310000 ADRIAN A FARRIS, HEATHER M FARRIS 5584 N RIDGE VIEW DRIVE JANESVILLE, WI, 53548	MONROE SCHOOL DISTRICT 3682	1902 9TH ST City of Monroe - TID #7 (2517) PAYNES DONATION BLOCK 4COM NW COR BLK 4 TH S 75 FT E 130 FT N 75 FT W 130 FT TO POB EXC COM 80 FT E OF NW COR BLK 4 TH S 75 FT E 50 FT N 75 FT W 50 FT TO POB & EXC CITY CONV (V1107-P841)	A	0.13	\$14,200	\$197,800	\$212,000						0.13	

1374

YEAR 2025	State No.
--------------	-----------

ASSESSMENT ROLL FOR MONROE Green COUNTY

KEY TO
CODES

1.A - RESIDENTIAL
2.B - COMMERCIAL
3.C - MANUFACTURING
4.D - AGRICULTURAL

5.E - UNDEVELOPED
5m - AGRICULTURAL FOREST
6.F - PRODUCTIVE FOREST LANDS
7.G - OTHER

1. PFC REG. ENTERED BEFORE 1/1/72
2. PFC REG. ENTERED AFTER 12/31/71
3. PFC SPECIAL CLASSIFICATION
4. COUNTY FOREST CROP
5. MFL OPEN ENTERED AFTER 2004
6. MFL CLOSED ENTERED AFTER 2004
7. MFL OPEN ENTERED BEFORE 2005
8. MFL CLOSED ENTERED BEFORE 2005

1. FEDERAL
2. STATE
3. COUNTY
4. OTHER

EXEMPT FROM GEN.
PROPERTY TAX

TOTAL
ACRES
THIS
LINE

PARCEL NUMBER	SCHOOL DIST.	VOL/PAGE - REG. DEEDS	TOTAL ACRES OF DESC.	ACREAGE & VALUE OF DESCRIPTION SUBJECT TO GENERAL PROPERTY TAX					6. MFL CLOSED ENTERED AFTER 2004 7. MFL OPEN ENTERED BEFORE 2005 8. MFL CLOSED ENTERED BEFORE 2005			EXEMPT FROM GEN. PROPERTY TAX		ACRES THIS LINE
NAME & ADDRESS		SEC. TN. RANGE DESCRIPTION OF PROPERTY	C O D E	ACRES	LAND VALUE	IMPROVEMENT VALUE	TOTAL VALUE	C O D E	ACRES	VALUE	C O D E	ACRES		
23251 1232.0000 12320000 DANIEL VERN MYERS, TERI ANN MYERS PO BOX 25 MONROE, WI, 53566	MONROE SCHOOL DISTRICT 3682	908 19TH AVE City of Monroe - TID #7 (2517) PAYNES DONATION BLOCK 4COM 75 FT S OF NW COR SD LOT TH S 45 FT TH E 130 FT TH N 45 FT TH W 130 FT TO POB EXC E 25 FT THEREOF	A	0.11	\$11,800	\$173,500	\$185,300						0.11	
23251 1233.0000 12330000 CORY S SCHEIDER, MEGAN A ORVOLD 914 19TH AVENUE MONROE, WI, 53566	MONROE SCHOOL DISTRICT 3682	914 19TH AVE City of Monroe - TID #7 (2517) PAYNES DONATION COM NW COR OF W2 SW4 LOT 4 TH S 44 FT TH E 65 FT TH N 44 FT TH W 65 FT TO POB BNG PRT LOT 4	A	0.07	\$7,200	\$146,900	\$154,100						0.07	
23251 1234.0000 12340000 BLAKE A CANTERBURY, JENNA R CANTERBURY 820 19TH AVENUE MONROE, WI, 53566	MONROE SCHOOL DISTRICT 3682	820 19TH AVE City of Monroe - Not In TID PAYNES DONATION BLOCK 5N 60 FT OFF OF THE W1/2 BLK 5	A	0.18	\$19,500	\$209,200	\$228,700						0.18	
23251 1235.0000 12350000 ERVIN V PETERS, CATHERINE M PETERS & CLARENCE A PETERS 2328 14TH AVENUE MONROE, WI, 53566	MONROE SCHOOL DISTRICT 3682	1905 9TH ST City of Monroe - Not In TID PAYNES DONATION BLOCK 5S 70 FT OF W 130 FT, EXC AWARD OF DAMAGES REC V1114-P138	B	0.21	\$14,200	\$306,000	\$320,200						0.21	

YEAR
2025

State No.

ASSESSMENT ROLL FOR MONROE Green COUNTYKEY TO
CODES1.A - RESIDENTIAL
2.B - COMMERCIAL
3.C - MANUFACTURING
4.D - AGRICULTURAL5. **E** - UNDEVELOPED
5**m** - AGRICULTURAL FOREST
6. **F** - PRODUCTIVE FOREST LANDS
7. **G** - OTHER1. PFC REG. ENTERED BEFORE 1/1/72
2. PFC REG. ENTERED AFTER 12/31/71
3. PFC SPECIAL CLASSIFICATION
4. COUNTY FOREST CROP
5. MFL OPEN ENTERED AFTER 2004
6. MFL CLOSED ENTERED AFTER 2004
7. MFL OPEN ENTERED BEFORE 2005
8. MFL CLOSED ENTERED BEFORE 20051. FEDERAL
2. STATE
3. COUNTY
4. OTHEREXEMPT FROM GEN.
PROPERTY TAX**TOTAL
ACRES
THIS
LINE**

PARCEL NUMBER	SCHOOL DIST.	VOL/PAGE - REG. DEEDS	TOTAL ACRES OF DESC.	ACREAGE & VALUE OF DESCRIPTION SUBJECT TO GENERAL PROPERTY TAX					6. MFL CLOSED ENTERED AFTER 2004 7. MFL OPEN ENTERED BEFORE 2005 8. MFL CLOSED ENTERED BEFORE 2005			EXEMPT FROM GEN. PROPERTY TAX		ACRES THIS LINE
NAME & ADDRESS	SEC. TN. RANGE DESCRIPTION OF PROPERTY	C O D E	ACRES	LAND VALUE	IMPROVEMENT VALUE	TOTAL VALUE	C O D E	ACRES	VALUE	C O D E	ACRES			
23251 1236.0000 12360000 MONROE SCHOOL DISTRICT 3682 STEVEN & SANDRA CECIL TRUSTEES CECIL IRREVOCABLE TRUST 1915 9TH STREET MONROE, WI, 53566	1915 9TH ST City of Monroe - Not In TID PAYNES DONATION BLOCK 5W 1/2 OF E 1/2 BLK 5 EXC V1107-P849 FOR RD PURPOSES	A	0.19	\$20,500	\$168,500	\$189,000						0.19		
23251 1237.0000 12370000 MONROE SCHOOL DISTRICT 3682 NATHAN T LANCASTER 521 6TH STREET MONROE, WI, 53566	1923 9TH ST City of Monroe - Not In TID PAYNES DONATION BLOCK 5E4, EXC V1107-P843 FOR ST PURPOSES	A	0.19	\$20,500	\$132,400	\$152,900						0.19		
23251 1238.0000 12380000 MONROE SCHOOL DISTRICT 3682 JACOB J KEEFFE 818 20TH AVENUE MONROE, WI, 53566	818 20TH AVE City of Monroe - Not In TID SEC 35 PAYNES DONATION BLOCK 6COM NW COR OL 79 TH E 115 FT TH S 50 FT TH W 115 FT TH N 50 FT POB PRT OL 79 IN NW4	A	0.13	\$14,400	\$184,400	\$198,800						0.13		
23251 1239.0000 12390000 MONROE SCHOOL DISTRICT 3682 J CONWAY RENTALS LLC 2021 12TH STREET MONROE, WI, 53566	2003 9TH ST City of Monroe - Not In TID PAYNES DONATION BLOCK 6BEG SW COR BLK 6 TH N 103 FT M/L TH E 65 FT TH S 103 FT M/L TH W 65 FT POB	A	0.15	\$16,700	\$193,800	\$210,500						0.15		

YEAR 2025	State No.
--------------	-----------

ASSESSMENT ROLL FOR MONROE Green COUNTY

KEY TO
CODES

1.A - RESIDENTIAL
2.B - COMMERCIAL
3.C - MANUFACTURING
4.D - AGRICULTURAL

5.E - UNDEVELOPED
5m - AGRICULTURAL FOREST
6.F - PRODUCTIVE FOREST LANDS
7.G - OTHER

1. PFC REG. ENTERED BEFORE 1/1/72
2. PFC REG. ENTERED AFTER 12/31/71
3. PFC SPECIAL CLASSIFICATION
4. COUNTY FOREST CROP
5. MFL OPEN ENTERED AFTER 2004
6. MFL CLOSED ENTERED AFTER 2004
7. MFL OPEN ENTERED BEFORE 2005
8. MFL CLOSED ENTERED BEFORE 2005

1. FEDERAL
2. STATE
3. COUNTY
4. OTHER

EXEMPT FROM GEN.
PROPERTY TAX

TOTAL
ACRES
THIS
LINE

PARCEL NUMBER	SCHOOL DIST.	VOL/PAGE - REG. DEEDS	TOTAL ACRES	ACREAGE & VALUE OF DESCRIPTION SUBJECT TO GENERAL PROPERTY TAX					6. MFL CLOSED ENTERED AFTER 2004 7. MFL OPEN ENTERED BEFORE 2005 8. MFL CLOSED ENTERED BEFORE 2005			EXEMPT FROM GEN. PROPERTY TAX		ACRES THIS LINE
		OF DESC.		ACRES	LAND VALUE	IMPROVEMENT VALUE	TOTAL VALUE		C O D E	ACRES	VALUE	C O D E	ACRES	
23251 1240.0000 12400000	MONROE SCHOOL DISTRICT 3682	2009 9TH ST City of Monroe - Not In TID PAYNES DONATION BLOCK 6BGN 65 FT E OF SW COR BLK 6 TH N 75 FT TH E 50 FT TH S 75 FT TO 9TH ST TH W ON N LN 9TH ST 50 FT TO POB	A	0.12	\$12,900	\$115,500	\$128,400							0.12
KAREN A KNIPSCHILD 4859 SHEBOYGAN AVENUE APT 311 MADISON , WI, 53705-2946														
23251 1241.0000 12410000	MONROE SCHOOL DISTRICT 3682	2015 9TH ST City of Monroe - Not In TID PAYNES DONATION BLOCK 6COM 90 FT W OF SE COR N 153 FT W 55 FT S 153 FT E 55 FT POB ALSO DESC AS: COM 90 FT W SE COR BLK 6 TH N 130 FT TO N LN BLK 6 TH W 55 FT TH S 130 FT TH E 55 FT POB ALSO PT OUTLOTS 79 & 80 LYG DIRECTLY N OF ABOVE	A	0.19	\$21,000	\$104,900	\$125,900							0.19
WAYNE F GERBER 2015 9TH STREET MONROE, WI, 53566														
23251 1242.0000 12420000	MONROE SCHOOL DISTRICT 3682	2023 9TH ST City of Monroe - Not In TID PAYNES DONATION BLOCK 6 E 90 FT OF S 116 FT	A	0.24	\$25,400	\$282,700	\$308,100							0.24
CONSTANCE J DRIVER 2023 9TH STREET MONROE, WI, 53566														
23251 1243.0000 12430000	MONROE SCHOOL DISTRICT 3682	2003 10TH ST City of Monroe - Not In TID PAYNES DONATION BLOCK 7W1/2 SW1/4 BLK 7 (EXEMPT)									X5	0.18		0.18
FAITH BAPTIST CHURCH 2003 10TH STREET MONROE, WI, 53566														

YEAR
2025

State No.

ASSESSMENT ROLL FOR MONROE Green COUNTYKEY TO
CODES1.A - RESIDENTIAL
2.B - COMMERCIAL
3.C - MANUFACTURING
4.D - AGRICULTURAL5. **E** - UNDEVELOPED
5**m** - AGRICULTURAL FOREST
6. **F** - PRODUCTIVE FOREST LANDS
7. **G** - OTHER1. PFC REG. ENTERED BEFORE 1/1/72
2. PFC REG. ENTERED AFTER 12/31/71
3. PFC SPECIAL CLASSIFICATION
4. COUNTY FOREST CROP
5. MFL OPEN ENTERED AFTER 2004
6. MFL CLOSED ENTERED AFTER 2004
7. MFL OPEN ENTERED BEFORE 2005
8. MFL CLOSED ENTERED BEFORE 20051. FEDERAL
2. STATE
3. COUNTY
4. OTHEREXEMPT FROM GEN.
PROPERTY TAX**TOTAL
ACRES
THIS
LINE**

PARCEL NUMBER	SCHOOL DIST.	VOL/PAGE - REG. DEEDS	TOTAL ACRES OF DESC.	ACREAGE & VALUE OF DESCRIPTION SUBJECT TO GENERAL PROPERTY TAX						6. MFL CLOSED ENTERED AFTER 2004 7. MFL OPEN ENTERED BEFORE 2005 8. MFL CLOSED ENTERED BEFORE 2005		EXEMPT FROM GEN. PROPERTY TAX		ACRES THIS LINE
NAME & ADDRESS		SEC. TN. RANGE DESCRIPTION OF PROPERTY	C O D E	ACRES	LAND VALUE	IMPROVEMENT VALUE	TOTAL VALUE	C O D E	ACRES	VALUE	C O D E	ACRES		
23251 1244.0000 12440000 JEFFREY R SURLAS, ROBERTA W SURLAS 2004 10TH STREET MONROE, WI, 53566	MONROE SCHOOL DISTRICT 3682	2009 10TH ST City of Monroe - Not In TID PAYNES DONATION BLOCK 7E 65 FT OF W 130 FT OF S 120 FT BLK 7	A	0.18	\$7,800	\$0	\$7,800						0.18	
23251 1245.0000 12450000 STACEY NOVY 2019 10TH STREET MONROE, WI, 53566-1835	MONROE SCHOOL DISTRICT 3682	2019 10TH ST City of Monroe - Not In TID PAYNES DONATION BLOCK 7BGN SE COR BLK 7 TH N 100 FT TH W 130 FT TH S 100 FT TH E 130 FT TO POB	A	0.30	\$28,000	\$168,800	\$196,800						0.30	
23251 1246.0000 12460000 MOLINARO MANAGEMENT LLC 630 22ND AVENUE MONROE, WI, 53566	MONROE SCHOOL DISTRICT 3682	911 21ST AVE City of Monroe - Not In TID PAYNES DONATION BLOCK 7COM 100 FT N OF SE COR BLK 7 TH W 130 FT TH N 20 FT TH W 40 TH N 30 FT TH E 170 FT TH S 50 FT TO POB	A	0.20	\$21,300	\$165,000	\$186,300						0.20	
23251 1247.0000 12470000 GTV INVESTMENTS LLC S5999 NOTTINGHAM RD VIROQUA, WI, 54665	MONROE SCHOOL DISTRICT 3682	2020 9TH ST City of Monroe - Not In TID PAYNE'S DONATION BLOCK 7COM NE COR LOT 7 TH W 105 FT TO E LINE LD CONV TO J H BERKEY TH S 90 FT TH E TO E LINE OF SAID LOT 7 TH N TO POB	A	0.22	\$23,600	\$132,600	\$156,200						0.22	

YEAR 2025	State No.
--------------	-----------

ASSESSMENT ROLL FOR MONROE Green COUNTY

KEY TO
CODES

1.A - RESIDENTIAL
2.B - COMMERCIAL
3.C - MANUFACTURING
4.D - AGRICULTURAL

5.E - UNDEVELOPED
5m - AGRICULTURAL FOREST
6.F - PRODUCTIVE FOREST LANDS
7.G - OTHER

1. PFC REG. ENTERED BEFORE 1/1/72
2. PFC REG. ENTERED AFTER 12/31/71
3. PFC SPECIAL CLASSIFICATION
4. COUNTY FOREST CROP
5. MFL OPEN ENTERED AFTER 2004
6. MFL CLOSED ENTERED AFTER 2004
7. MFL OPEN ENTERED BEFORE 2005
8. MFL CLOSED ENTERED BEFORE 2005

1. FEDERAL
2. STATE
3. COUNTY
4. OTHER

EXEMPT FROM GEN.
PROPERTY TAX

TOTAL
ACRES
THIS
LINE

PARCEL NUMBER	SCHOOL DIST.	VOL/PAGE - REG. DEEDS	TOTAL ACRES OF DESC.	ACREAGE & VALUE OF DESCRIPTION SUBJECT TO GENERAL PROPERTY TAX					6. MFL CLOSED ENTERED AFTER 2004 7. MFL OPEN ENTERED BEFORE 2005 8. MFL CLOSED ENTERED BEFORE 2005			EXEMPT FROM GEN. PROPERTY TAX		ACRES THIS LINE
NAME & ADDRESS		SEC. TN. RANGE DESCRIPTION OF PROPERTY	C O D E	ACRES	LAND VALUE	IMPROVEMENT VALUE	TOTAL VALUE	C O D E	ACRES	VALUE	C O D E	ACRES		
23251 1248.0000 12480000 P & P INVESTMENTS LLC 1301 15TH AVENUE MONROE, WI, 53566	MONROE SCHOOL DISTRICT 3682	2012 9TH ST City of Monroe - Not In TID PAYNES DONATION BLOCK 7COM 90 FT E OF NW COR BLK 7 TH E 65 FT TH S 90 FT TH W 65 FT TH N 90 FT TO POB	A	0.13	\$14,600	\$135,400	\$150,000						0.13	
23251 1249.0000 12490000 C/O HAROLD MARZOLF TMP VENTURES LLC 416 21ST STREET MONROE, WI, 53566	MONROE SCHOOL DISTRICT 3682	906 20TH AVE City of Monroe - Not In TID PAYNES DONATION BLOCK 7COM NW COR SD BLK 7 TH S 120 FT TH E 90 FT TH N 120 FT TH W 90 FT POB	A	0.25	\$25,800	\$179,900	\$205,700						0.25	
23251 1251.0000 12510000 GREG SCHARDT, RACHEL SCHARDT 2021 11TH STREET MONROE, WI, 53566	MONROE SCHOOL DISTRICT 3682	2021 11TH ST City of Monroe - Not In TID PAYNES DONATION BLOCK 8E 90 FT OF S 152.5 FT BLK 8 EXC E 88 FT OF N 152.5 FT INCL LOT 1 CSM 3594 (V13-P255)	A	0.34	\$29,900	\$254,600	\$284,500						0.34	
23251 1252.0000 12520000 ROBERT D HEDGES, SHERRILL S HEDGES 615 INDIAN LAKE DRIVE WRIGHT CITY, MO, 63390	MONROE SCHOOL DISTRICT 3682	2020 10TH ST City of Monroe - Not In TID PAYNES DONATION BLOCK 8 E 88 FT OF N 152.5 FT BLK 8, INCLUDING LOT 1 CSM 3594 (V13-P255)	A	0.26	\$26,200	\$139,600	\$165,800						0.26	

YEAR 2025	State No.
--------------	-----------

ASSESSMENT ROLL FOR MONROE Green COUNTY

KEY TO
CODES

1.A - RESIDENTIAL
2.B - COMMERCIAL
3.C - MANUFACTURING
4.D - AGRICULTURAL

5.**E** - UNDEVELOPED
5m - AGRICULTURAL FOREST
6.**F** - PRODUCTIVE FOREST LANDS
7.**G** - OTHER

1. PFC REG. ENTERED BEFORE 1/1/72
2. PFC REG. ENTERED AFTER 12/31/71
3. PFC SPECIAL CLASSIFICATION
4. COUNTY FOREST CROP
5. MFL OPEN ENTERED AFTER 2004
6. MFL CLOSED ENTERED AFTER 2004
7. MFL OPEN ENTERED BEFORE 2005
8. MFL CLOSED ENTERED BEFORE 2005

1. FEDERAL
2. STATE
3. COUNTY
4. OTHER

EXEMPT FROM GEN.
PROPERTY TAX

TOTAL
ACRES
THIS
LINE

1395

PARCEL NUMBER	SCHOOL DIST.	VOL/PAGE - REG. DEEDS	TOTAL ACRES OF DESC.	ACREAGE & VALUE OF DESCRIPTION SUBJECT TO GENERAL PROPERTY TAX					6. MFL CLOSED ENTERED AFTER 2004 7. MFL OPEN ENTERED BEFORE 2005 8. MFL CLOSED ENTERED BEFORE 2005			EXEMPT FROM GEN. PROPERTY TAX		ACRES THIS LINE
				ACRES	LAND VALUE	IMPROVEMENT VALUE	TOTAL VALUE	C O D E	ACRES	VALUE	C O D E	ACRES		
23251 1253.0000 12530000	MONROE SCHOOL DISTRICT 3682	2012 10TH ST City of Monroe - Not In TID PAYNES DONATION BLOCK 8 COM PT 112 FT E NW COR BLK TH E 60 FT TH S 152.5 FT TH W 60 FTTH N 152.5 FT POB; ALSO COM AT PT 112.5 FT E OF NW COR BLK S TH 115 FT TH W 10 FT TH N 115 FT TH E 10 FT POB (KNOWN PARCEL A)ALSO COM PT 102 FT E NW COR BLK 8 TH S 83 FT POB TH S32 FT TH W 2 FT TH N 32 FT TH E 2 FT POB (KNOWN PARCEL B)	A	0.24	\$25,300	\$250,800	\$276,100							0.24
KRISTEL M GEBHART 2012 10TH STREET MONROE, WI, 53566														
23251 1254.0000 12540000	MONROE SCHOOL DISTRICT 3682	2004 10TH ST City of Monroe - Not In TID PAYNES DONATION BLOCK 8W 112 FT IN WIDTH E & W OF N2 BLOCK 8 EXC COM PT 112 FT E OF NW COR S 115 FT W10 FT N 115 FT E10 FT POB ALSO EXC BEG 102 E NW COR BLK 8 TH S 83 PT POB TH S 32 FT TH W 2 FT TH N 32 TH E 2 FT POB	A	0.37	\$31,100	\$564,100	\$595,200							0.37
JEFFREY R SURLAS, ROBERTA W SURLAS 2004 10TH STREET MONROE, WI, 53566														
23251 1255.0000 12550000	MONROE SCHOOL DISTRICT 3682	2003 11TH ST City of Monroe - Not In TID PAYNES DONATION BLOCK 8SW4 & W 40 FT OF SE4	B	0.59	\$38,800	\$180,100	\$218,900							0.59
KARL D KUESTER, ROBBYN L KUESTER N3815 AUTUMN RIDGE ROAD MONROE, WI, 53566														
23251 1256.0000 12560000	MONROE SCHOOL DISTRICT 3682	1124 20TH AVE City of Monroe - Not In TID PAYNES DONATION BLOCK 9S 70 FT OF W 130 FT BLK 9	A	0.21	\$22,800	\$342,900	\$365,700							0.21
MICHAEL E COLVIN 1124 20TH AVENUE MONROE, WI, 53566														

YEAR 2025	State No.
--------------	-----------

ASSESSMENT ROLL FOR MONROE Green COUNTY

KEY TO
CODES

1.A - RESIDENTIAL
2.B - COMMERCIAL
3.C - MANUFACTURING
4.D - AGRICULTURAL

5.E - UNDEVELOPED
5m - AGRICULTURAL FOREST
6.F - PRODUCTIVE FOREST LANDS
7.G - OTHER

1. PFC REG. ENTERED BEFORE 1/1/72
2. PFC REG. ENTERED AFTER 12/31/71
3. PFC SPECIAL CLASSIFICATION
4. COUNTY FOREST CROP
5. MFL OPEN ENTERED AFTER 2004
6. MFL CLOSED ENTERED AFTER 2004
7. MFL OPEN ENTERED BEFORE 2005
8. MFL CLOSED ENTERED BEFORE 2005

1. FEDERAL
2. STATE
3. COUNTY
4. OTHER

EXEMPT FROM GEN.
PROPERTY TAX

TOTAL
ACRES
THIS
LINE

1399

PARCEL NUMBER	SCHOOL DIST.	VOL/PAGE - REG. DEEDS	TOTAL ACRES OF DESC.	ACREAGE & VALUE OF DESCRIPTION SUBJECT TO GENERAL PROPERTY TAX					6. MFL CLOSED ENTERED AFTER 2004 7. MFL OPEN ENTERED BEFORE 2005 8. MFL CLOSED ENTERED BEFORE 2005			EXEMPT FROM GEN. PROPERTY TAX		ACRES THIS LINE
NAME & ADDRESS		SEC. TN. RANGE DESCRIPTION OF PROPERTY	C O D E	ACRES	LAND VALUE	IMPROVEMENT VALUE	TOTAL VALUE	C O D E	ACRES	VALUE	C O D E	ACRES		
23251 1258.0000 12580000 JEFFREY J CONWAY, DIANE K CONWAY 2021 12TH STREET MONROE, WI, 53566	MONROE SCHOOL DISTRICT 3682	2021 12TH ST City of Monroe - Not In TID PAYNES DONATION BLOCK 9S 50 FT OF E 85 FT; ALSO COM PT 85 FT W SE COR BLK 9 TH N 95 FT W 45 FT S 95 FT E 45 FT TO POB	A	0.22	\$23,400	\$278,100	\$301,500						0.22	
23251 1259.0000 12590000 FRANK G MEIER 1121 21ST AVENUE MONROE, WI, 53566	MONROE SCHOOL DISTRICT 3682	1121 21ST AVE City of Monroe - Not In TID PAYNES DONATION BLOCK 9N 45 FT OF S 95 FT OF E 85 FT	A	0.09	\$9,600	\$184,500	\$194,100						0.09	
23251 1260.0000 12600000 CARTER JOHN G REVOCABLE LIVING TRUST 4721 RUSK STREET HOUSTON, TX, 77023-1235	MONROE SCHOOL DISTRICT 3682	1115 21ST AVE City of Monroe - Not In TID SECTION 35 PAYNES DONATION BLOCK 9COM SE COR NE4 BLK TH N 13 FT TH W 65 FT TH S 13 FT TH W 65 FT TH S 45 FT TH E 130 FT TH N 45 FT POB	A	0.16	\$16,900	\$206,800	\$223,700						0.16	
23251 1261.0000 12610000 NATHAN T LANCASTER 521 6TH STREET MONROE, WI, 53566	MONROE SCHOOL DISTRICT 3682	2022 11TH ST City of Monroe - Not In TID PAYNES DONATION BLOCK 9PART LOT COM NE COR W 65 FT S 127 FT E 65 FT N 127 FT POB	A	0.19	\$20,600	\$143,400	\$164,000						0.19	

1400

1401

1402

YEAR 2025	State No.
--------------	-----------

ASSESSMENT ROLL FOR MONROE Green COUNTY

KEY TO
CODES

1.A - RESIDENTIAL
2.B - COMMERCIAL
3.C - MANUFACTURING
4.D - AGRICULTURAL

5.E - UNDEVELOPED
5m - AGRICULTURAL FOREST
6.F - PRODUCTIVE FOREST LANDS
7.G - OTHER

1. PFC REG. ENTERED BEFORE 1/1/72
2. PFC REG. ENTERED AFTER 12/31/71
3. PFC SPECIAL CLASSIFICATION
4. COUNTY FOREST CROP
5. MFL OPEN ENTERED AFTER 2004
6. MFL CLOSED ENTERED AFTER 2004
7. MFL OPEN ENTERED BEFORE 2005
8. MFL CLOSED ENTERED BEFORE 2005

1. FEDERAL
2. STATE
3. COUNTY
4. OTHER

EXEMPT FROM GEN.
PROPERTY TAX

TOTAL
ACRES
THIS
LINE

PARCEL NUMBER	SCHOOL DIST.	VOL/PAGE - REG. DEEDS	TOTAL ACRES OF DESC.	ACREAGE & VALUE OF DESCRIPTION SUBJECT TO GENERAL PROPERTY TAX					6. MFL CLOSED ENTERED AFTER 2004 7. MFL OPEN ENTERED BEFORE 2005 8. MFL CLOSED ENTERED BEFORE 2005			EXEMPT FROM GEN. PROPERTY TAX		ACRES THIS LINE
NAME & ADDRESS		SEC. TN. RANGE DESCRIPTION OF PROPERTY	C O D E	ACRES	LAND VALUE	IMPROVEMENT VALUE	TOTAL VALUE	C O D E	ACRES	VALUE	C O D E	ACRES		
23251 1262.0000 12620000 MATTHEW K FINKENBINDER, LUKE S SMETTERS 2012 11TH STREET MONROE, WI, 53566	MONROE SCHOOL DISTRICT 3682	2012 11TH ST City of Monroe - Not In TID PAYNES DONATION BLOCK 9 W1/2 NE4 & 52 FT OFF E SIDE OF NW4	A	0.38	\$31,400	\$226,700	\$258,100						0.38	
23251 1263.0000 12630000 RANEE ELLEFSON-JONES 1320 16TH AVENUE MONROE, WI, 53566	MONROE SCHOOL DISTRICT 3682	2006 11TH ST City of Monroe - Not In TID PAYNES DONATION BLOCK 9COM 78 FT E OF NW COR OF BLK 9 TH W 39 FT TH S 90 FT TH E 39 FT TH N 90 FT TO POB	A	0.08	\$8,800	\$85,100	\$93,900						0.08	
23251 1264.0000 12640000 ADAM C HANSON, LISA A HANSON 3492 KIPFER LANE BLANCHARDVILLE, WI, 53516	MONROE SCHOOL DISTRICT 3682	2002 11TH ST City of Monroe - Not In TID PAYNES DONATION BLOCK 9 W 39 FT OF N 90 FT	A	0.08	\$8,800	\$162,100	\$170,900						0.08	
23251 1265.0000 12650000 KIM J CHERREY, MARJORIE E CHERREY 1110 20TH AVE MONROE, WI, 53566	MONROE SCHOOL DISTRICT 3682	1110 20TH AVE City of Monroe - Not In TID PAYNES DONATION BLOCK 9S 50 FT OF N 140 FT OF W 78 FT	A	0.09	\$9,800	\$130,700	\$140,500						0.09	

YEAR 2025	State No.
--------------	-----------

ASSESSMENT ROLL FOR MONROE Green COUNTY

KEY TO
CODES

1.A - RESIDENTIAL
2.B - COMMERCIAL
3.C - MANUFACTURING
4.D - AGRICULTURAL

5.E - UNDEVELOPED
5m - AGRICULTURAL FOREST
6.F - PRODUCTIVE FOREST LANDS
7.G - OTHER

1. PFC REG. ENTERED BEFORE 1/1/72
2. PFC REG. ENTERED AFTER 12/31/71
3. PFC SPECIAL CLASSIFICATION
4. COUNTY FOREST CROP
5. MFL OPEN ENTERED AFTER 2004
6. MFL CLOSED ENTERED AFTER 2004
7. MFL OPEN ENTERED BEFORE 2005
8. MFL CLOSED ENTERED BEFORE 2005

1. FEDERAL
2. STATE
3. COUNTY
4. OTHER

EXEMPT FROM GEN.
PROPERTY TAX

TOTAL
ACRES
THIS
LINE

PARCEL NUMBER	SCHOOL DIST.	VOL/PAGE - REG. DEEDS	TOTAL ACRES OF DESC.	ACREAGE & VALUE OF DESCRIPTION SUBJECT TO GENERAL PROPERTY TAX				6. MFL CLOSED ENTERED AFTER 2004 7. MFL OPEN ENTERED BEFORE 2005 8. MFL CLOSED ENTERED BEFORE 2005			EXEMPT FROM GEN. PROPERTY TAX		ACRES THIS LINE
NAME & ADDRESS	SEC. TN. RANGE DESCRIPTION OF PROPERTY	C O D E	ACRES	LAND VALUE	IMPROVEMENT VALUE	TOTAL VALUE	C O D E	ACRES	VALUE	C O D E	ACRES		
23251 1266.0000 12660000 JAMES H HARRIGAN, BARBARA J HARRIGAN 1116 20TH AVENUE MONROE , WI, 53566	MONROE SCHOOL DISTRICT 3682 1116 20TH AVE City of Monroe - Not In TID PAYNES DONATION BLOCK 9N1/2 OF SW4	A	0.21	\$22,800	\$118,300	\$141,100						0.21	
23251 1267.0000 12670000 STEINMANN MARK F REV LIVING TRUST N2323 BETHEL ROAD MONROE, WI, 53566	MONROE SCHOOL DISTRICT 3682 2002 12TH ST City of Monroe - Not In TID PAYNES DONATION W 54 FT LOT 10	A	0.12	\$13,500	\$95,400	\$108,900						0.12	
23251 1268.0000 12680000 THOMAS M BRAUNREITER 2006 12TH STREET MONROE, WI, 53566	MONROE SCHOOL DISTRICT 3682 2006 12TH ST City of Monroe - Not In TID PAYNE'S DONATION BLOCK 10E 76 FT OF W 1/2 BLOCK 10; EXC E 8 FT	A	0.16	\$17,000	\$233,200	\$250,200						0.16	
23251 1269.0000 12690000 JERI A JOHNSON 2010 12TH STREET MONROE, WI, 53566	MONROE SCHOOL DISTRICT 3682 2010 12TH ST City of Monroe - Not In TID PAYNES DONATION BLOCK 10W 55 FT OF E 130 FT E 8 FT OF W 130 FT	A	0.15	\$15,800	\$157,600	\$173,400						0.15	

YEAR 2025	State No.
--------------	-----------

ASSESSMENT ROLL FOR MONROE Green COUNTY

KEY TO
CODES

1.A - RESIDENTIAL
2.B - COMMERCIAL
3.C - MANUFACTURING
4.D - AGRICULTURAL

5.E - UNDEVELOPED
5m - AGRICULTURAL FOREST
6.F - PRODUCTIVE FOREST LANDS
7.G - OTHER

1. PFC REG. ENTERED BEFORE 1/1/72
2. PFC REG. ENTERED AFTER 12/31/71
3. PFC SPECIAL CLASSIFICATION
4. COUNTY FOREST CROP
5. MFL OPEN ENTERED AFTER 2004
6. MFL CLOSED ENTERED AFTER 2004
7. MFL OPEN ENTERED BEFORE 2005
8. MFL CLOSED ENTERED BEFORE 2005

1. FEDERAL
2. STATE
3. COUNTY
4. OTHER

EXEMPT FROM GEN.
PROPERTY TAX

TOTAL
ACRES
THIS
LINE

PARCEL NUMBER	SCHOOL DIST.	VOL/PAGE - REG. DEEDS	TOTAL ACRES OF DESC.	ACREAGE & VALUE OF DESCRIPTION SUBJECT TO GENERAL PROPERTY TAX								EXEMPT FROM GEN. PROPERTY TAX		TOTAL ACRES THIS LINE
NAME & ADDRESS	SEC. TN. RANGE DESCRIPTION OF PROPERTY	C O D E	ACRES	LAND VALUE	IMPROVEMENT VALUE	TOTAL VALUE	C O D E	ACRES	VALUE	C O D E	ACRES			
1411 23251 1271.0000 12710000 KIP D GROOM 1203 21ST AVENUE MONROE, WI, 53566	MONROE SCHOOL DISTRICT 3682 1203 21ST AVE City of Monroe - Not In TID PAYNES DONATION BLOCK 10E 75 FT	A	0.17	\$18,800	\$156,500	\$175,300								0.17
1412 23251 1272.0000 12720000 MARK A PROVENZANO, SUSAN E PROVENZANO 1206 21ST AVENUE MONROE, WI, 53566	MONROE SCHOOL DISTRICT 3682 1206 21ST AVE City of Monroe - Not In TID PAYNES DONATION S 47 FT OF W 80 FT LOT 11	A	0.09	\$9,400	\$183,600	\$193,000								0.09
1413 23251 1273.0000 12730000 JEFFERY D RUPNOW, DEBRA L RUPNOW N2438 CLEARVIEW DRIVE MONROE, WI, 53566	MONROE SCHOOL DISTRICT 3682 1202 21ST AVE City of Monroe - Not In TID PAYNES DONATION BLOCK 11COM NW COR BLK 11 TH E 80 FT TH S 53 FT TH W 80 FT TH N 53 FT TO POB	A	0.10	\$10,600	\$172,100	\$182,700								0.10
1414 23251 1274.0000 12740000 Terry Jackson 2110 12th Street Monroe, WI, 53566	MONROE SCHOOL DISTRICT 3682 2110 12TH ST City of Monroe - Not In TID PAYNES DONATION BLOCK 11E 60 FT OF W 140 FT	A	0.14	\$15,000	\$93,600	\$108,600								0.14

YEAR 2025	State No.
--------------	-----------

ASSESSMENT ROLL FOR MONROE Green COUNTY

KEY TO
CODES

1.A - RESIDENTIAL
2.B - COMMERCIAL
3.C - MANUFACTURING
4.D - AGRICULTURAL

5.E - UNDEVELOPED
5m - AGRICULTURAL FOREST
6.F - PRODUCTIVE FOREST LANDS
7.G - OTHER

1. PFC REG. ENTERED BEFORE 1/1/72
2. PFC REG. ENTERED AFTER 12/31/71
3. PFC SPECIAL CLASSIFICATION
4. COUNTY FOREST CROP
5. MFL OPEN ENTERED AFTER 2004
6. MFL CLOSED ENTERED AFTER 2004
7. MFL OPEN ENTERED BEFORE 2005
8. MFL CLOSED ENTERED BEFORE 2005

1. FEDERAL
2. STATE
3. COUNTY
4. OTHER

EXEMPT FROM GEN.
PROPERTY TAX

TOTAL
ACRES
THIS
LINE

PARCEL NUMBER	SCHOOL DIST.	VOL/PAGE - REG. DEEDS	TOTAL ACRES	ACREAGE & VALUE OF DESCRIPTION				6. MFL CLOSED ENTERED AFTER 2004 7. MFL OPEN ENTERED BEFORE 2005 8. MFL CLOSED ENTERED BEFORE 2005			EXEMPT FROM GEN. PROPERTY TAX		ACRES THIS LINE
		OF DESC.	SUBJECT TO GENERAL PROPERTY TAX										
NAME & ADDRESS		SEC. TN. RANGE DESCRIPTION OF PROPERTY	C O D E	ACRES	LAND VALUE	IMPROVEMENT VALUE	TOTAL VALUE	C O D E	ACRES	VALUE	C O D E	ACRES	
23251 1275.0000 12750000 JULIE MCGUIRE 2114 12TH STREET MONROE, WI, 53566	MONROE SCHOOL DISTRICT 3682	2114 12TH ST City of Monroe - Not In TID PAYNE'S DONATION BLOCK 11W 54 FT OF E 120 FT	A	0.12	\$13,500	\$219,800	\$233,300					0.12	
23251 1276.0000 12760000 JAMES P CONNORS, RANELE R CONNORS 2120 12TH STREET MONROE, WI, 53566	MONROE SCHOOL DISTRICT 3682	2120 12TH ST City of Monroe - Not In TID PAYNES DONATION BLOCK 11 E 66 FT OF E 120 FT	A	0.15	\$16,500	\$171,400	\$187,900					0.15	
23251 1277.0000 12770000 Clay Spooner 2103 12th Street Monroe, WI, 53566	MONROE SCHOOL DISTRICT 3682	2103 12TH ST City of Monroe - Not In TID PAYNES DONATION BLOCK 12COM SW COR SD BLK TH E 75 FT TH N 140 FT TH W 10 FT TH SWLY 77 FT 8" TO PT W LN TH S 98 FT TO POB; ALSO COM SW COR TH N 98 FT POB TH N 42 FT TH E 65 FT TH SWLY 77 FT 8" TO POB	A	0.24	\$25,500	\$153,500	\$179,000					0.24	
23251 1278.0000 12780000 ARICK L WENGER 2111 12TH STREET MONROE, WI, 53566	MONROE SCHOOL DISTRICT 3682	2111 12TH ST City of Monroe - Not In TID PAYNES DONATION BLOCK 12E 75 FT OF W 150 FT OF S 1/2	A	0.24	\$25,500	\$164,900	\$190,400					0.24	

YEAR 2025	State No.
--------------	-----------

ASSESSMENT ROLL FOR MONROE Green COUNTY

KEY TO
CODES

1.A - RESIDENTIAL
2.B - COMMERCIAL
3.C - MANUFACTURING
4.D - AGRICULTURAL

5.E - UNDEVELOPED
5m - AGRICULTURAL FOREST
6.F - PRODUCTIVE FOREST LANDS
7.G - OTHER

1. PFC REG. ENTERED BEFORE 1/1/72
2. PFC REG. ENTERED AFTER 12/31/71
3. PFC SPECIAL CLASSIFICATION
4. COUNTY FOREST CROP
5. MFL OPEN ENTERED AFTER 2004
6. MFL CLOSED ENTERED AFTER 2004
7. MFL OPEN ENTERED BEFORE 2005
8. MFL CLOSED ENTERED BEFORE 2005

1. FEDERAL
2. STATE
3. COUNTY
4. OTHER

EXEMPT FROM GEN.
PROPERTY TAX

TOTAL
ACRES
THIS
LINE

PARCEL NUMBER		SCHOOL DIST.	VOL/PAGE - REG. DEEDS	TOTAL ACRES OF DESC.	ACREAGE & VALUE OF DESCRIPTION SUBJECT TO GENERAL PROPERTY TAX					6. MFL CLOSED ENTERED AFTER 2004 7. MFL OPEN ENTERED BEFORE 2005 8. MFL CLOSED ENTERED BEFORE 2005		EXEMPT FROM GEN. PROPERTY TAX		ACRES THIS LINE	
NAME & ADDRESS			SEC. TN. RANGE DESCRIPTION OF PROPERTY		C O D E	ACRES	LAND VALUE	IMPROVEMENT VALUE	TOTAL VALUE	C O D E	ACRES	VALUE	C O D E		ACRES
1419	23251 1279.0000 12790000	MONROE SCHOOL DISTRICT 3682	2121 12TH ST City of Monroe - Not In TID PAYNES DONATION E 110 FT OF S 1/2 BLOCK 12	A	0.35	\$30,400	\$199,100	\$229,500							0.35
	Rhett Katzenberger, Amanda Woodruff 2121 12th Street Monroe, WI, 53566														
1420	23251 1280.0000 12800000	MONROE SCHOOL DISTRICT 3682	2120 11TH ST City of Monroe - Not In TID PAYNES DONATION BLOCK 12COM NE COR LOT OR BLK 12 TH W 65 FT TH S 140 FT TH E 65 FT TH N 140 FT POB	A	0.21	\$22,800	\$220,700	\$243,500							0.21
	JONATHAN P RAGAN, SARAH P RAGAN 2120 11TH STREET MONROE, WI, 53566														
1421	23251 1281.0000 12810000	MONROE SCHOOL DISTRICT 3682	2116 11TH ST City of Monroe - Not In TID PAYNE'S DONATION BLOCK 12W 65 FT OF E 130 FT OF N 1/2 (140 FT)	A	0.21	\$22,800	\$260,300	\$283,100							0.21
	ROBERT J WITT 2116 11TH STREET MONROE, WI, 53566														
1422	23251 1282.0000 12820000	MONROE SCHOOL DISTRICT 3682	2110 11TH ST City of Monroe - Not In TID PAYNES DONATION BLOCK 12COM PT 65 FT E OF NW COR BLK 12 TH S 140 FT TH E 65 FT TH N 140 FT TH W 65 FT TO POB	A	0.21	\$22,800	\$201,100	\$223,900							0.21
	CHERYL L KEENE 2110 11TH STREET MONROE, WI, 53566														

YEAR 2025	State No.
--------------	-----------

ASSESSMENT ROLL FOR MONROE Green COUNTY

KEY TO
CODES

1.A - RESIDENTIAL
2.B - COMMERCIAL
3.C - MANUFACTURING
4.D - AGRICULTURAL

5.E - UNDEVELOPED
5m - AGRICULTURAL FOREST
6.F - PRODUCTIVE FOREST LANDS
7.G - OTHER

1. PFC REG. ENTERED BEFORE 1/1/72
2. PFC REG. ENTERED AFTER 12/31/71
3. PFC SPECIAL CLASSIFICATION
4. COUNTY FOREST CROP
5. MFL OPEN ENTERED AFTER 2004
6. MFL CLOSED ENTERED AFTER 2004
7. MFL OPEN ENTERED BEFORE 2005
8. MFL CLOSED ENTERED BEFORE 2005

1. FEDERAL
2. STATE
3. COUNTY
4. OTHER

EXEMPT FROM GEN.
PROPERTY TAX

TOTAL
ACRES
THIS
LINE

1423

PARCEL NUMBER	SCHOOL DIST.	VOL/PAGE - REG. DEEDS	TOTAL ACRES OF DESC.	ACREAGE & VALUE OF DESCRIPTION SUBJECT TO GENERAL PROPERTY TAX					6. MFL CLOSED ENTERED AFTER 2004 7. MFL OPEN ENTERED BEFORE 2005 8. MFL CLOSED ENTERED BEFORE 2005			EXEMPT FROM GEN. PROPERTY TAX		ACRES THIS LINE
NAME & ADDRESS		SEC. TN. RANGE DESCRIPTION OF PROPERTY	C O D E	ACRES	LAND VALUE	IMPROVEMENT VALUE	TOTAL VALUE	C O D E	ACRES	VALUE	C O D E	ACRES		
23251 1283.0000 12830000 GREGORY F FREDERICKS, KRYSTYN J M FREDERICKS 2102 11TH STREET MONROE, WI, 53566	MONROE SCHOOL DISTRICT 3682	2102 11TH ST City of Monroe - Not In TID PAYNES DONATION BLOCK 12COM NW COR LOT 12 TH E 65 FT TH S 140 FT TH SWLY ALG EDGE OF DITCH 77 FT 8 IN M/L TO W LN SD LOT TO PT 182 FT S POB TH N 182 FT POB EXC COM SW COR SD BLK TH N 98 FT ALG W LN POB TH N 42 FT TH E 65 FT TH SWLY 77 FT 8 IN M/L POB PRT LOT OR BLOCK 12	A	0.21	\$22,800	\$179,300	\$202,100						0.21	
23251 1284.0000 12840000 CHARLES S RADKE, LUANN K RADKE 2121 11TH STREET MONROE, WI, 53566-1849	MONROE SCHOOL DISTRICT 3682	2121 11TH ST City of Monroe - Not In TID PAYNES DONATION BLOCK 13E 55 FT OF S 100 FT BLK 13	A	0.13	\$13,800	\$198,100	\$211,900						0.13	
23251 1285.0000 12850000 SONG WU 1017 22ND AVENUE MONROE, WI, 53566	MONROE SCHOOL DISTRICT 3682	1017 22ND AVE City of Monroe - Not In TID PAYNES DONATION BLOCK 13 COM 100 FT N OF SE COR TH N 52.5 FT TH W 95 FT TH S 52.5 FT TH E 95 FT TO POB BNG PRT SE4	A	0.12	\$12,600	\$181,800	\$194,400						0.12	
23251 1286.0000 12860000 Kaitlin Hoven, Nick Yielding 1011 22nd Avenue Monroe, WI, 53566	MONROE SCHOOL DISTRICT 3682	1011 22ND AVE City of Monroe - Not In TID PAYNES DONATION BLOCK 13 COM PT 150 FT S OF NE COR BLK 13 TH N 60 FT TH W 75 FT TH S 60 FT TH E 75 FT TO POB	A	0.10	\$11,300	\$211,200	\$222,500						0.10	

1426

YEAR 2025	State No.
--------------	-----------

ASSESSMENT ROLL FOR MONROE Green COUNTY

KEY TO
CODES

1.A - RESIDENTIAL
2.B - COMMERCIAL
3.C - MANUFACTURING
4.D - AGRICULTURAL

5.E - UNDEVELOPED
5m - AGRICULTURAL FOREST
6.F - PRODUCTIVE FOREST LANDS
7.G - OTHER

1. PFC REG. ENTERED BEFORE 1/1/72
2. PFC REG. ENTERED AFTER 12/31/71
3. PFC SPECIAL CLASSIFICATION
4. COUNTY FOREST CROP
5. MFL OPEN ENTERED AFTER 2004
6. MFL CLOSED ENTERED AFTER 2004
7. MFL OPEN ENTERED BEFORE 2005
8. MFL CLOSED ENTERED BEFORE 2005

1. FEDERAL
2. STATE
3. COUNTY
4. OTHER

EXEMPT FROM GEN.
PROPERTY TAX

TOTAL
ACRES
THIS
LINE

PARCEL NUMBER	SCHOOL DIST.	VOL/PAGE - REG. DEEDS	TOTAL ACRES	ACREAGE & VALUE OF DESCRIPTION				6. MFL CLOSED ENTERED AFTER 2004 7. MFL OPEN ENTERED BEFORE 2005 8. MFL CLOSED ENTERED BEFORE 2005			EXEMPT FROM GEN. PROPERTY TAX		ACRES THIS LINE
		OF DESC.	SUBJECT TO GENERAL PROPERTY TAX										
NAME & ADDRESS		SEC. TN. RANGE DESCRIPTION OF PROPERTY	C O D E	ACRES	LAND VALUE	IMPROVEMENT VALUE	TOTAL VALUE	C O D E	ACRES	VALUE	C O D E	ACRES	
23251 1287.0000 12870000 VICKI LYNN RECH 2124 10TH STREET MONROE, WI, 53566	MONROE SCHOOL DISTRICT 3682	2124 10TH ST City of Monroe - Not In TID PAYNES DONATION BLOCK 13E 75 FT OF N 90 FT	A	0.16	\$16,900	\$219,800	\$236,700					0.16	
23251 1288.0000 12880000 DAVID J GERSBACH JR, LORI H GERSBACH 2118 10TH STREET MONROE, WI, 53566	MONROE SCHOOL DISTRICT 3682	2118 10TH ST City of Monroe - Not In TID PAYNES DONATION BLOCK 13W 60 FT OF E 135 FT OF N1/2 EXC A PCL IN SE COR 6 FT E & W & 1 FT N & S	A	0.21	\$22,800	\$180,900	\$203,700					0.21	
23251 1289.0000 12890000 Timothy Solberger, Diane Solberger 2110 10th Street Monroe, WI, 53566	MONROE SCHOOL DISTRICT 3682	2110 10TH ST City of Monroe - Not In TID PAYNES DONATION BLOCK 13N 72.5 FT OF E 55 FT OF W 125 FT	A	0.09	\$9,900	\$231,800	\$241,700					0.09	
23251 1290.0000 12900000 KATHLEEN J HOLE 2102 10TH STREET MONROE, WI, 53566	MONROE SCHOOL DISTRICT 3682	2102 10TH ST City of Monroe - Not In TID PAYNES DONATION BLOCK 13N 72.5 FT OF W 70 FT	A	0.12	\$12,600	\$130,400	\$143,000					0.12	

YEAR 2025	State No.
--------------	-----------

ASSESSMENT ROLL FOR MONROE Green COUNTY

KEY TO
CODES

1.A - RESIDENTIAL
2.B - COMMERCIAL
3.C - MANUFACTURING
4.D - AGRICULTURAL

5.E - UNDEVELOPED
5m - AGRICULTURAL FOREST
6.F - PRODUCTIVE FOREST LANDS
7.G - OTHER

1. PFC REG. ENTERED BEFORE 1/1/72
2. PFC REG. ENTERED AFTER 12/31/71
3. PFC SPECIAL CLASSIFICATION
4. COUNTY FOREST CROP
5. MFL OPEN ENTERED AFTER 2004
6. MFL CLOSED ENTERED AFTER 2004
7. MFL OPEN ENTERED BEFORE 2005
8. MFL CLOSED ENTERED BEFORE 2005

1. FEDERAL
2. STATE
3. COUNTY
4. OTHER

EXEMPT FROM GEN.
PROPERTY TAX

TOTAL
ACRES
THIS
LINE

PARCEL NUMBER	SCHOOL DIST.	VOL/PAGE - REG. DEEDS	TOTAL ACRES OF DESC.	ACREAGE & VALUE OF DESCRIPTION SUBJECT TO GENERAL PROPERTY TAX					6. MFL CLOSED ENTERED AFTER 2004 7. MFL OPEN ENTERED BEFORE 2005 8. MFL CLOSED ENTERED BEFORE 2005			EXEMPT FROM GEN. PROPERTY TAX		ACRES THIS LINE
NAME & ADDRESS		SEC. TN. RANGE DESCRIPTION OF PROPERTY	C O D E	ACRES	LAND VALUE	IMPROVEMENT VALUE	TOTAL VALUE	C O D E	ACRES	VALUE	C O D E	ACRES		
23251 1291.0000 12910000 Beckman Rentals LLC 2256 17th Street Monroe, WI, 53566	MONROE SCHOOL DISTRICT 3682	1008 21ST AVE City of Monroe - Not In TID PAYNES DONATION BLOCK 13COM 72.5 FT S OF NW COR BLK 13 TH E 125 FT TH S 80 FT TH W 5 FT TH N 20 FT TH W 120 FT TH N 60 FT TO POB	A	0.17	\$18,800	\$180,900	\$199,700						0.17	
23251 1292.0000 12920000 CHRISTINA M SNIDER 1014 21ST AVENUE MONROE, WI, 53566	MONROE SCHOOL DISTRICT 3682	1014 21ST AVE City of Monroe - Not In TID PAYNES DONATION BLOCK 13COM 152.5 FT S OF NW COR BLOCK 13 TH E 120 FT TH N 20 FT TH W 120 FT TH S 20 FT POB; ALSO COM 152.5 FT N OF SW COR BLOCK 13 TH E 104 FT TH S 30 FT TH W 104 FT TH N 30 FT POB	A	0.13	\$13,800	\$195,200	\$209,000						0.13	
23251 1293.0000 12930000 STEVEN R BOROWSKI 2103 11TH STREET MONROE, WI, 53566	MONROE SCHOOL DISTRICT 3682	2103 11TH ST City of Monroe - Not In TID PAYNES DONATION BLOCK 13COM SW COR BLOCK 13 TH N 122 1/2 FT TH E 104 FT TH S 122 1/2 FT TH W 104 FT POB	A	0.29	\$27,700	\$242,400	\$270,100						0.29	
23251 1294.0000 12940000 JOSEPH A HOLLAND, MELISSA M HOLLAND 2113 11TH STREET MONROE, WI, 53566	MONROE SCHOOL DISTRICT 3682	2113 11TH ST City of Monroe - Not In TID PAYNES DONATION BLOCK 13E 61 FT OF W 165 FT OF S 152.5 FT	A	0.21	\$23,200	\$173,400	\$196,600						0.21	

YEAR
2025

State No.

ASSESSMENT ROLL FOR MONROE Green COUNTYKEY TO
CODES1.A - RESIDENTIAL
2.B - COMMERCIAL
3.C - MANUFACTURING
4.D - AGRICULTURAL5.E - UNDEVELOPED
5m - AGRICULTURAL FOREST
6.F - PRODUCTIVE FOREST LANDS
7.G - OTHER1. PFC REG. ENTERED BEFORE 1/1/72
2. PFC REG. ENTERED AFTER 12/31/71
3. PFC SPECIAL CLASSIFICATION
4. COUNTY FOREST CROP
5. MFL OPEN ENTERED AFTER 2004
6. MFL CLOSED ENTERED AFTER 2004
7. MFL OPEN ENTERED BEFORE 2005
8. MFL CLOSED ENTERED BEFORE 20051. FEDERAL
2. STATE
3. COUNTY
4. OTHEREXEMPT FROM GEN.
PROPERTY TAX**TOTAL
ACRES
THIS
LINE**

PARCEL NUMBER	SCHOOL DIST.	VOL/PAGE - REG. DEEDS	TOTAL ACRES OF DESC.	ACREAGE & VALUE OF DESCRIPTION SUBJECT TO GENERAL PROPERTY TAX						6. MFL CLOSED ENTERED AFTER 2004 7. MFL OPEN ENTERED BEFORE 2005 8. MFL CLOSED ENTERED BEFORE 2005		EXEMPT FROM GEN. PROPERTY TAX		ACRES THIS LINE
NAME & ADDRESS	SEC. TN. RANGE DESCRIPTION OF PROPERTY	C O D E	ACRES	LAND VALUE	IMPROVEMENT VALUE	TOTAL VALUE	C O D E	ACRES	VALUE	C O D E	ACRES			
23251 1295.0000 12950000 Kenneth Kreitling, Tamie Kreitling 2117 11th Street Monroe, WI, 53566	MONROE SCHOOL DISTRICT 3682 2117 11TH ST City of Monroe - Not In TID PAYNES DONATION BLOCK 13 W 40 FT OF E 95 FT OF S 100 FT	A	0.09	\$10,000	\$167,000	\$177,000						0.09		
23251 1296.0000 12960000 JOHNNY L MCKIBBEN 2105 10TH STREET MONROE, WI, 53566	MONROE SCHOOL DISTRICT 3682 2105 10TH ST City of Monroe - Not In TID PAYNES DONATION BLOCK 14 W 70 FT OF S 120 FT	A	0.19	\$21,000	\$170,600	\$191,600						0.19		
23251 1297.0000 12970000 CR BOSS PROPERTIES LLC N6548 NORWEGIAN ROAD ALBANY, WI, 53502	MONROE SCHOOL DISTRICT 3682 2111 10TH ST City of Monroe - Not In TID PAYNES DONATION BLOCK 14E 60 FT IN WIDTH OF SW 1/4 BLK 14(ALSO DESC AS: E 60 FT OF W 130 FT OF S 120 FT)	A	0.17	\$18,000	\$177,800	\$195,800						0.17		
23251 1298.0000 12980000 JAMES N MATZKE, KATHERINE J MATZKE 2119 10TH STREET MONROE, WI, 53566	MONROE SCHOOL DISTRICT 3682 2119 10TH ST City of Monroe - Not In TID PAYNES DONATION BLOCK 14 W 60 FT OF E 130 FT OF 120 FT	A	0.17	\$18,000	\$191,600	\$209,600						0.17		

YEAR 2025	State No.
--------------	-----------

ASSESSMENT ROLL FOR MONROE Green COUNTY

KEY TO
CODES

1.A - RESIDENTIAL
2.B - COMMERCIAL
3.C - MANUFACTURING
4.D - AGRICULTURAL

5.E - UNDEVELOPED
5m - AGRICULTURAL FOREST
6.F - PRODUCTIVE FOREST LANDS
7.G - OTHER

1. PFC REG. ENTERED BEFORE 1/1/72
2. PFC REG. ENTERED AFTER 12/31/71
3. PFC SPECIAL CLASSIFICATION
4. COUNTY FOREST CROP
5. MFL OPEN ENTERED AFTER 2004
6. MFL CLOSED ENTERED AFTER 2004
7. MFL OPEN ENTERED BEFORE 2005
8. MFL CLOSED ENTERED BEFORE 2005

1. FEDERAL
2. STATE
3. COUNTY
4. OTHER

EXEMPT FROM GEN.
PROPERTY TAX

TOTAL
ACRES
THIS
LINE

1439

PARCEL NUMBER	SCHOOL DIST.	VOL/PAGE - REG. DEEDS	TOTAL ACRES OF DESC.	ACREAGE & VALUE OF DESCRIPTION SUBJECT TO GENERAL PROPERTY TAX					6. MFL CLOSED ENTERED AFTER 2004 7. MFL OPEN ENTERED BEFORE 2005 8. MFL CLOSED ENTERED BEFORE 2005			EXEMPT FROM GEN. PROPERTY TAX		ACRES THIS LINE
NAME & ADDRESS		SEC. TN. RANGE DESCRIPTION OF PROPERTY	C O D E	ACRES	LAND VALUE	IMPROVEMENT VALUE	TOTAL VALUE	C O D E	ACRES	VALUE	C O D E	ACRES		
23251 1299.0000 12990000 MONROE SCHOOL DISTRICT 3682 KLIPPEL WILFRED H & PATRCIA D FAMILY TRUST 2125 10TH STREET MONROE, WI, 53566		2125 10TH ST City of Monroe - Not In TID PAYNES DONATION BLOCK 14 E 70 FT OF S 120 FT	A	0.19	\$21,000	\$165,500	\$186,500						0.19	
23251 1300.0000 13000000 MONROE SCHOOL DISTRICT 3682 INGWELL TERRI E REVOCABLE TRUST 903 22ND AVENUE MONROE, WI, 53566		903 22ND AVE City of Monroe - Not In TID SECTION 35 PAYNES DONATION NE4 LOT OR BLK 14	A	0.36	\$30,600	\$322,100	\$352,700						0.36	
23251 1301.0000 13010000 MONROE SCHOOL DISTRICT 3682 RC Rentals of Monroe LLC N2657 Short Lane Monroe, WI, 53566		2110 9TH ST City of Monroe - Not In TID PAYNES DONATION BLOCK 14 E 60 FT OF W 130 FT OF N 120 FT EXC W 2 FT OF S1/2 OF E 60 FT OF NW 1/4 BLK 14	A	0.17	\$18,000	\$116,000	\$134,000						0.17	
23251 1302.0000 13020000 MONROE SCHOOL DISTRICT 3682 LINDA L HOLMSTROM 2102 9TH STREET MONROE, WI, 53566		2102 9TH ST City of Monroe - Not In TID PAYNES DONATION BLOCK 14 N 60 FT OF W 70 FT	A	0.10	\$10,500	\$152,600	\$163,100						0.10	

1440

1441

1442

YEAR 2025	State No.
--------------	-----------

ASSESSMENT ROLL FOR MONROE Green COUNTY

KEY TO
CODES

1.A - RESIDENTIAL
2.B - COMMERCIAL
3.C - MANUFACTURING
4.D - AGRICULTURAL

5.E - UNDEVELOPED
5m - AGRICULTURAL FOREST
6.F - PRODUCTIVE FOREST LANDS
7.G - OTHER

1. PFC REG. ENTERED BEFORE 1/1/72
2. PFC REG. ENTERED AFTER 12/31/71
3. PFC SPECIAL CLASSIFICATION
4. COUNTY FOREST CROP
5. MFL OPEN ENTERED AFTER 2004
6. MFL CLOSED ENTERED AFTER 2004
7. MFL OPEN ENTERED BEFORE 2005
8. MFL CLOSED ENTERED BEFORE 2005

1. FEDERAL
2. STATE
3. COUNTY
4. OTHER

EXEMPT FROM GEN.
PROPERTY TAX

TOTAL
ACRES
THIS
LINE

1443

PARCEL NUMBER	SCHOOL DIST.	VOL/PAGE - REG. DEEDS	TOTAL ACRES OF DESC.	ACREAGE & VALUE OF DESCRIPTION SUBJECT TO GENERAL PROPERTY TAX					6. MFL CLOSED ENTERED AFTER 2004 7. MFL OPEN ENTERED BEFORE 2005 8. MFL CLOSED ENTERED BEFORE 2005			EXEMPT FROM GEN. PROPERTY TAX		ACRES THIS LINE
NAME & ADDRESS		SEC. TN. RANGE DESCRIPTION OF PROPERTY	C O D E	ACRES	LAND VALUE	IMPROVEMENT VALUE	TOTAL VALUE	C O D E	ACRES	VALUE	C O D E	ACRES		
23251 1303.0000 13030000 JARED WEBER, STEPHANIE SANFT 908 21ST AVENUE MONROE, WI, 53566	MONROE SCHOOL DISTRICT 3682	908 21ST AVE City of Monroe - Not In TID PAYNE'S DONATION BLOCK 14S 1/2 OF W 70 FT OF NW4 BLK 14; ALSO W 2 FT OF S 60 FT OF E 60 FT OF NW4 BLK 14	A	0.10	\$10,800	\$157,300	\$168,100						0.10	
23251 1304.0000 13040000 KIM A CAIRY, MARY KAY CAIRY 820 21ST AVENUE MONROE, WI, 53566	MONROE SCHOOL DISTRICT 3682	820 21ST AVE City of Monroe - Not In TID PAYNES DONATION BLOCK 15 N 65 FT W 65 FT	A	0.10	\$10,600	\$153,600	\$164,200						0.10	
23251 1305.0000 13050000 Lawsy Homes, LLC 1312 16th Avenue Monroe, WI, 53566	MONROE SCHOOL DISTRICT 3682	2103 9TH ST City of Monroe - Not In TID PAYNES DONATION BLOCK 15 BGN SW COR BLK 15 TH N ALG W LN 65 FT TH E 65 FT TH S 65 FT TO N LN TH W 65 FT TO POB	A	0.10	\$10,900	\$81,300	\$92,200						0.10	
23251 1306.0000 13060000 SCHAFFER RONALD & ZONAGALE TRUST 2109 9TH STREET MONROE, WI, 53566	MONROE SCHOOL DISTRICT 3682	2109 9TH ST City of Monroe - Not In TID PAYNES DONATION BLOCK 15 E 1/2 OF W 1/2	A	0.19	\$21,100	\$164,400	\$185,500						0.19	

1444

1445

1446

YEAR 2025	State No.
--------------	-----------

ASSESSMENT ROLL FOR MONROE Green COUNTY

KEY TO
CODES

1.A - RESIDENTIAL
2.B - COMMERCIAL
3.C - MANUFACTURING
4.D - AGRICULTURAL

5.E - UNDEVELOPED
5m - AGRICULTURAL FOREST
6.F - PRODUCTIVE FOREST LANDS
7.G - OTHER

1. PFC REG. ENTERED BEFORE 1/1/72
2. PFC REG. ENTERED AFTER 12/31/71
3. PFC SPECIAL CLASSIFICATION
4. COUNTY FOREST CROP
5. MFL OPEN ENTERED AFTER 2004
6. MFL CLOSED ENTERED AFTER 2004
7. MFL OPEN ENTERED BEFORE 2005
8. MFL CLOSED ENTERED BEFORE 2005

1. FEDERAL
2. STATE
3. COUNTY
4. OTHER

EXEMPT FROM GEN.
PROPERTY TAX

TOTAL
ACRES
THIS
LINE

PARCEL NUMBER	SCHOOL DIST.	VOL/PAGE - REG. DEEDS	TOTAL ACRES	ACREAGE & VALUE OF DESCRIPTION					6. MFL CLOSED ENTERED AFTER 2004 7. MFL OPEN ENTERED BEFORE 2005 8. MFL CLOSED ENTERED BEFORE 2005			EXEMPT FROM GEN. PROPERTY TAX		ACRES THIS LINE
		OF DESC.	SUBJECT TO GENERAL PROPERTY TAX					C O D E	ACRES	VALUE	C O D E	ACRES		
NAME & ADDRESS		SEC. TN. RANGE DESCRIPTION OF PROPERTY		C O D E	ACRES	LAND VALUE	IMPROVEMENT VALUE	TOTAL VALUE	C O D E	ACRES	VALUE	C O D E	ACRES	
23251 1307.0000 13070000	MONROE SCHOOL DISTRICT 3682	2115 9TH ST City of Monroe - Not In TID PAYNES DONATION BLOCK 15 W 60 FT OF E 1/2 (130 FT) BLK 15		A	0.18	\$19,500	\$155,900	\$175,400						0.18
CALLI J LINDSAY 2115 9TH STREET MONROE, WI, 53566														
23251 1308.0000 13080000	MONROE SCHOOL DISTRICT 3682	821 22ND AVE City of Monroe - Not In TID PAYNES DONATION BLOCK 15 N1/2 OF E 70 FT BLK 15		A	0.10	\$11,300	\$175,500	\$186,800						0.10
CR BOSS PROPERTIES LLC N6548 NORWEGIAN ROAD ALBANY, WI, 53502														
23251 1309.0000 13090000	MONROE SCHOOL DISTRICT 3682	829 22ND AVE City of Monroe - Not In TID PAYNES DONATION BLOCK 15 S 65 FT OF E 70 FT		A	0.10	\$11,400	\$146,000	\$157,400						0.10
BRUCE A BREISATH, MARTHA M BREISATH 829 22ND AVENUE MONROE, WI, 53566														
23251 1310.0000 13100000	MONROE SCHOOL DISTRICT 3682	820 22ND AVE City of Monroe - Not In TID PAYNES DONATION BLOCK 16 .COM 94 FT N OF SW COR BLK 16 TH E 122 FT TH N 60 FT TO S LN LOT 3 BLK 31 TALLMANS ADD TH W ALG S LN TO SW COR SD LOT TH S 60 FT POB, BNG UNPLATTED STRIP ADJ SD BLK 16 ON N, AKA W 122 FT OF N 36 FT BLK 16 & W 122 FT OL 83 IN SW4 SEC 35		A	0.17	\$18,300	\$152,800	\$171,100						0.17
BRIAN E RANKIN, SUE A RANKIN 820 22ND AVENUE MONROE, WI, 53566														

YEAR
2025

State No.

ASSESSMENT ROLL FOR MONROE Green COUNTYKEY TO
CODES1.A - RESIDENTIAL
2.B - COMMERCIAL
3.C - MANUFACTURING
4.D - AGRICULTURAL5. **E** - UNDEVELOPED
5**m** - AGRICULTURAL FOREST
6. **F** - PRODUCTIVE FOREST LANDS
7. **G** - OTHER1. PFC REG. ENTERED BEFORE 1/1/72
2. PFC REG. ENTERED AFTER 12/31/71
3. PFC SPECIAL CLASSIFICATION
4. COUNTY FOREST CROP
5. MFL OPEN ENTERED AFTER 2004
6. MFL CLOSED ENTERED AFTER 2004
7. MFL OPEN ENTERED BEFORE 2005
8. MFL CLOSED ENTERED BEFORE 20051. FEDERAL
2. STATE
3. COUNTY
4. OTHEREXEMPT FROM GEN.
PROPERTY TAX**TOTAL
ACRES
THIS
LINE**

PARCEL NUMBER	SCHOOL DIST.	VOL/PAGE - REG. DEEDS	TOTAL ACRES OF DESC.	ACREAGE & VALUE OF DESCRIPTION SUBJECT TO GENERAL PROPERTY TAX						6. MFL CLOSED ENTERED AFTER 2004 7. MFL OPEN ENTERED BEFORE 2005 8. MFL CLOSED ENTERED BEFORE 2005		EXEMPT FROM GEN. PROPERTY TAX		ACRES THIS LINE
NAME & ADDRESS	SEC. TN. RANGE DESCRIPTION OF PROPERTY	C O D E	ACRES	LAND VALUE	IMPROVEMENT VALUE	TOTAL VALUE	C O D E	ACRES	VALUE	C O D E	ACRES			
23251 1311.0000 13110000 CATHERINE E KUCKUK 2205 9TH STREET MONROE, WI, 53566	MONROE SCHOOL DISTRICT 3682 2205 9TH ST City of Monroe - Not In TID PAYNES DONATION BLOCK 16 BGN SW COR BLK 16 TH N 94 FT TH E 72 FT TH S 94 FT TH W 72 FT TO POB	A	0.16	\$16,900	\$200,300	\$217,200							0.16	
23251 1312.0000 13120000 SHANNON D STRICKER 2209 9TH STREET MONROE, WI, 53566	MONROE SCHOOL DISTRICT 3682 2209 9TH ST City of Monroe - Not In TID PAYNES DONATION BLOCK 16COM 72 FT E SW COR OF BLOCK 16 TH N 90 FT TH E 50 FT TH S 90 FT TH W 50 FT POB	A	0.10	\$11,300	\$194,000	\$205,300							0.10	
23251 1313.0000 13130000 HAROLD A RUCHTI, ELAINE RUCHTI 2215 9TH STREET MONROE, WI, 53566	MONROE SCHOOL DISTRICT 3682 2215 9TH ST City of Monroe - Not In TID PAYNES DONATION BLOCK 16 E 8 FT BLK OUTLOT 84 ALSO PT OL 83 LYG N OF & ADJOINING OL 84	A	0.26	\$26,100	\$160,400	\$186,500							0.26	
23251 1314.0000 13140000 CITY OF MONROE 1110 18TH AVE MONROE, WI, 53566	MONROE SCHOOL DISTRICT 3682 2211 9th St City of Monroe - Not In TID PAYNES DONATION BLOCK 17 EXEMPT (W 1/2 of E School Lot)									X4	1.07		1.07	

YEAR 2025	State No.
--------------	-----------

ASSESSMENT ROLL FOR MONROE Green COUNTY

KEY TO
CODES

1.A - RESIDENTIAL
2.B - COMMERCIAL
3.C - MANUFACTURING
4.D - AGRICULTURAL

5.E - UNDEVELOPED
5m - AGRICULTURAL FOREST
6.F - PRODUCTIVE FOREST LANDS
7.G - OTHER

1. PFC REG. ENTERED BEFORE 1/1/72
2. PFC REG. ENTERED AFTER 12/31/71
3. PFC SPECIAL CLASSIFICATION
4. COUNTY FOREST CROP
5. MFL OPEN ENTERED AFTER 2004
6. MFL CLOSED ENTERED AFTER 2004
7. MFL OPEN ENTERED BEFORE 2005
8. MFL CLOSED ENTERED BEFORE 2005

1. FEDERAL
2. STATE
3. COUNTY
4. OTHER

EXEMPT FROM GEN.
PROPERTY TAX

TOTAL
ACRES
THIS
LINE

PARCEL NUMBER	SCHOOL DIST.	VOL/PAGE - REG. DEEDS	TOTAL ACRES OF DESC.	ACREAGE & VALUE OF DESCRIPTION SUBJECT TO GENERAL PROPERTY TAX					6. MFL CLOSED ENTERED AFTER 2004 7. MFL OPEN ENTERED BEFORE 2005 8. MFL CLOSED ENTERED BEFORE 2005			EXEMPT FROM GEN. PROPERTY TAX		ACRES THIS LINE
NAME & ADDRESS		SEC. TN. RANGE DESCRIPTION OF PROPERTY	C O D E	ACRES	LAND VALUE	IMPROVEMENT VALUE	TOTAL VALUE	C O D E	ACRES	VALUE	C O D E	ACRES		
23251 1315.0000 13150000 MONROE SCHOOL DISTRICT 3682 GELBACH REVOCABLE LIVING TRUST 1736 13TH STREET MONROE, WI, 53566		2211 11TH ST City of Monroe - Not In TID PAYNES DONATION BLOCK 18 S 1/2 BLOCK 18 EXC W 60 FT OF & EXC N 60 FT OF	A	0.15	\$16,100	\$163,300	\$179,400						0.15	
23251 1316.0000 13160000 MONROE SCHOOL DISTRICT 3682 MELISSA J EVEN 1015 23RD AVENUE MONROE, WI, 53566		1015 23RD AVE City of Monroe - Not In TID PAYNES DONATION BLOCK 18 N 60 FT OF S1/2 BLK 18, EXC W 60 FT THEREOF	A	0.10	\$10,500	\$133,100	\$143,600						0.10	
23251 1317.0000 13170000 MONROE SCHOOL DISTRICT 3682 Sharee Dumenil-Marzolf Trust 2208 10th Street Monroe, WI, 53566		2208 10TH ST City of Monroe - Not In TID PAYNES DONATION BLOCK 18 E 65 FT OF N 152.5 FT	A	0.23	\$24,900	\$165,900	\$190,800						0.23	
23251 1318.0000 13180000 MONROE SCHOOL DISTRICT 3682 AARON M LECK, ELIZABETH L LECK 2204 10TH STREET MONROE, WI, 53566		2204 10TH ST City of Monroe - Not In TID PAYNES DONATION W2 OF N2 BLOCK 18	A	0.23	\$24,900	\$159,000	\$183,900						0.23	

YEAR
2025

State No.

ASSESSMENT ROLL FOR MONROE Green COUNTYKEY TO
CODES1.A - RESIDENTIAL
2.B - COMMERCIAL
3.C - MANUFACTURING
4.D - AGRICULTURAL5.E - UNDEVELOPED
5m - AGRICULTURAL FOREST
6.F - PRODUCTIVE FOREST LANDS
7.G - OTHER1. PFC REG. ENTERED BEFORE 1/1/72
2. PFC REG. ENTERED AFTER 12/31/71
3. PFC SPECIAL CLASSIFICATION
4. COUNTY FOREST CROP
5. MFL OPEN ENTERED AFTER 2004
6. MFL CLOSED ENTERED AFTER 2004
7. MFL OPEN ENTERED BEFORE 2005
8. MFL CLOSED ENTERED BEFORE 20051. FEDERAL
2. STATE
3. COUNTY
4. OTHEREXEMPT FROM GEN.
PROPERTY TAX**TOTAL
ACRES
THIS
LINE**

PARCEL NUMBER	SCHOOL DIST.	VOL/PAGE - REG. DEEDS	TOTAL ACRES OF DESC.	ACREAGE & VALUE OF DESCRIPTION SUBJECT TO GENERAL PROPERTY TAX						6. MFL CLOSED ENTERED AFTER 2004 7. MFL OPEN ENTERED BEFORE 2005 8. MFL CLOSED ENTERED BEFORE 2005		EXEMPT FROM GEN. PROPERTY TAX		ACRES THIS LINE
NAME & ADDRESS	SEC. TN. RANGE DESCRIPTION OF PROPERTY	C O D E	ACRES	LAND VALUE	IMPROVEMENT VALUE	TOTAL VALUE	C O D E	ACRES	VALUE	C O D E	ACRES			
23251 1319.0000 13190000 RUTSCH REAL ESTATE LLC 509 19th Ave MONROE, WI, 53566	MONROE SCHOOL DISTRICT 3682 1016 22ND AVE City of Monroe - Not In TID PAYNES DONATION BLOCK 18 COM 152.5 FT N SW COR BLOCK 18 TH E 60 FT TH S 52.5 FT TH W 60 FT TH N 52.5 FT POB	A	0.07	\$7,800	\$97,700	\$105,500						0.07		
23251 1320.0000 13200000 JJRT PREMIER PROPERTIES LLC N3455 GRANDVIEW LANE MONROE, WI, 53566	MONROE SCHOOL DISTRICT 3682 2203 11TH ST City of Monroe - Not In TID PAYNES DONATION BLOCK 18 S 100 FT OF W 60 FT	A	0.14	\$15,000	\$173,400	\$188,400						0.14		
23251 1320.1000 13201000 STEVEN D ECKROAT, LAURA W ECKROAT 2225 12TH STREET MONROE, WI, 53566	MONROE SCHOOL DISTRICT 3682 2225 12TH ST City of Monroe - Not In TID PAYNES DONATION S 80 FT OF LOT 19	A	0.24	\$25,400	\$219,400	\$244,800						0.24		
23251 1321.0000 13210000 MARY G DEZEE 1115 23RD AVENUE MONROE, WI, 53566	MONROE SCHOOL DISTRICT 3682 1115 23RD AVE City of Monroe - Not In TID PAYNES DONATION BLOCK 19N 60 FT OF S 140 FT	A	0.18	\$19,500	\$181,100	\$200,600						0.18		

YEAR 2025	State No.
--------------	-----------

ASSESSMENT ROLL FOR MONROE Green COUNTY

KEY TO
CODES

1.A - RESIDENTIAL
2.B - COMMERCIAL
3.C - MANUFACTURING
4.D - AGRICULTURAL

5.E - UNDEVELOPED
5m - AGRICULTURAL FOREST
6.F - PRODUCTIVE FOREST LANDS
7.G - OTHER

1. PFC REG. ENTERED BEFORE 1/1/72
2. PFC REG. ENTERED AFTER 12/31/71
3. PFC SPECIAL CLASSIFICATION
4. COUNTY FOREST CROP
5. MFL OPEN ENTERED AFTER 2004
6. MFL CLOSED ENTERED AFTER 2004
7. MFL OPEN ENTERED BEFORE 2005
8. MFL CLOSED ENTERED BEFORE 2005

1. FEDERAL
2. STATE
3. COUNTY
4. OTHER

EXEMPT FROM GEN.
PROPERTY TAX

TOTAL
ACRES
THIS
LINE

1463

PARCEL NUMBER	SCHOOL DIST.	VOL/PAGE - REG. DEEDS	TOTAL ACRES OF DESC.	ACREAGE & VALUE OF DESCRIPTION SUBJECT TO GENERAL PROPERTY TAX					6. MFL CLOSED ENTERED AFTER 2004 7. MFL OPEN ENTERED BEFORE 2005 8. MFL CLOSED ENTERED BEFORE 2005			EXEMPT FROM GEN. PROPERTY TAX		ACRES THIS LINE
NAME & ADDRESS	SEC. TN. RANGE DESCRIPTION OF PROPERTY	C O D E	ACRES	LAND VALUE	IMPROVEMENT VALUE	TOTAL VALUE	C O D E	ACRES	VALUE	C O D E	ACRES			
23251 1322.0000 13220000 Weston Courier, Jr, Deana L. Courier 1111 23rd AVE Monroe, WI, 53566	MONROE SCHOOL DISTRICT 3682 1111 23RD AVE City of Monroe - Not In TID PAYNES DONATION S 54 FT OF E 70 FT OF N1/2 OF BLK 19	A	0.09	\$9,500	\$176,500	\$186,000						0.09		
23251 1323.0000 13230000 RONEIL G HAYNES 2210 11TH STREET MONROE, WI, 53566	MONROE SCHOOL DISTRICT 3682 2210 11TH ST City of Monroe - Not In TID PAYNES DONATION BLOCK 19 N 86 FT OF E 70 FT OF N2 OF BLK 19	A	0.14	\$15,100	\$163,400	\$178,500						0.14		
23251 1324.0000 13240000 Frank Rowley a/k/a Frank D Rowley, Ariel Rowley a/k/a Ariel L Rowley 2202 11th Street Monroe, WI, 53566	MONROE SCHOOL DISTRICT 3682 2202 11TH ST City of Monroe - Not In TID PAYNES DONATION BLOCK 19 N 80.40 FT OF W 60 FT OF N1/2 BLK 19	A	0.11	\$12,000	\$180,600	\$192,600						0.11		
23251 1325.0000 13250000 DAVID J WOERPEL, TODD WITTBECKER 1817 13TH AVENUE MONROE, WI, 53566	MONROE SCHOOL DISTRICT 3682 1110 22ND AVE City of Monroe - Not In TID PAYNES DONATION BLOCK 19 S 59.6 FT OF W 60 FT OF N 1/2 BLK 19	A	0.08	\$9,000	\$120,500	\$129,500						0.08		

1464

1465

1466

YEAR 2025	State No.
--------------	-----------

ASSESSMENT ROLL FOR MONROE Green COUNTY

KEY TO
CODES

1.A - RESIDENTIAL
2.B - COMMERCIAL
3.C - MANUFACTURING
4.D - AGRICULTURAL

5.E - UNDEVELOPED
5m - AGRICULTURAL FOREST
6.F - PRODUCTIVE FOREST LANDS
7.G - OTHER

1. PFC REG. ENTERED BEFORE 1/1/72
2. PFC REG. ENTERED AFTER 12/31/71
3. PFC SPECIAL CLASSIFICATION
4. COUNTY FOREST CROP
5. MFL OPEN ENTERED AFTER 2004
6. MFL CLOSED ENTERED AFTER 2004
7. MFL OPEN ENTERED BEFORE 2005
8. MFL CLOSED ENTERED BEFORE 2005

1. FEDERAL
2. STATE
3. COUNTY
4. OTHER

EXEMPT FROM GEN.
PROPERTY TAX

TOTAL
ACRES
THIS
LINE

PARCEL NUMBER	SCHOOL DIST.	VOL/PAGE - REG. DEEDS	TOTAL ACRES OF DESC.	ACREAGE & VALUE OF DESCRIPTION SUBJECT TO GENERAL PROPERTY TAX					6. MFL CLOSED ENTERED AFTER 2004 7. MFL OPEN ENTERED BEFORE 2005 8. MFL CLOSED ENTERED BEFORE 2005			EXEMPT FROM GEN. PROPERTY TAX		ACRES THIS LINE
NAME & ADDRESS	SEC. TN. RANGE DESCRIPTION OF PROPERTY	C O D E	ACRES	LAND VALUE	IMPROVEMENT VALUE	TOTAL VALUE	C O D E	ACRES	VALUE	C O D E	ACRES			
23251 1326.0000 13260000 ROELLI'S RENTALS LLC S76W14098 MCSHANE DRIVE MUSKEGO, WI, 53150	MONROE SCHOOL DISTRICT 3682 2202 12TH ST City of Monroe - Not In TID PAYNES DONATION BLOCK 20 W 60 FT OF BLK 20, EXC S 8 FT	A	0.13	\$13,800	\$134,500	\$148,300						0.13		
23251 1327.0000 13270000 KELLY J VAN ACKER W5683 CENTER ROAD MONROE, WI, 53566	MONROE SCHOOL DISTRICT 3682 2208 12TH ST City of Monroe - Not In TID PAYNES DONATION BLOCK 20 ALL BLK 20 EXC STRIP 8 FT WIDE OFF S SIDE & EXC W 60 FT OF	A	0.15	\$16,100	\$136,400	\$152,500						0.15		
23251 1328.0000 13280000 JONATHON F RUPP, CAMELIA A RUPP 3002 8 1/2 STREET MONROE, WI, 53566	MONROE SCHOOL DISTRICT 3682 3002 8TH 1/2 ST City of Monroe - Not In TID PROSPECT HEIGHTS LOT 1 LOT 2 N2 VAC ALLEY S SAID LOTS	A	0.19	\$24,600	\$115,800	\$140,400						0.19		
23251 1328.1000 13281000 FIRST BAPTIST CHURCH 853 31ST AVE MONROE, WI, 53566	MONROE SCHOOL DISTRICT 3682 853 31ST AVE City of Monroe - Not In TID PROSPECT HEIGHTS LOTS 3 4 5 6 7 & 8 EXEMPT									X5	0.56	0.56		

YEAR 2025	State No.
--------------	-----------

ASSESSMENT ROLL FOR MONROE Green COUNTY

KEY TO
CODES

1.A - RESIDENTIAL
2.B - COMMERCIAL
3.C - MANUFACTURING
4.D - AGRICULTURAL

5.E - UNDEVELOPED
5m - AGRICULTURAL FOREST
6.F - PRODUCTIVE FOREST LANDS
7.G - OTHER

1. PFC REG. ENTERED BEFORE 1/1/72
2. PFC REG. ENTERED AFTER 12/31/71
3. PFC SPECIAL CLASSIFICATION
4. COUNTY FOREST CROP
5. MFL OPEN ENTERED AFTER 2004
6. MFL CLOSED ENTERED AFTER 2004
7. MFL OPEN ENTERED BEFORE 2005
8. MFL CLOSED ENTERED BEFORE 2005

1. FEDERAL
2. STATE
3. COUNTY
4. OTHER

EXEMPT FROM GEN.
PROPERTY TAX

TOTAL
ACRES
THIS
LINE

PARCEL NUMBER	SCHOOL DIST.	VOL/PAGE - REG. DEEDS	TOTAL ACRES OF DESC.	ACREAGE & VALUE OF DESCRIPTION SUBJECT TO GENERAL PROPERTY TAX								EXEMPT FROM GEN. PROPERTY TAX		TOTAL ACRES THIS LINE
NAME & ADDRESS	SEC. TN. RANGE DESCRIPTION OF PROPERTY	C O D E	ACRES	LAND VALUE	IMPROVEMENT VALUE	TOTAL VALUE	C O D E	ACRES	VALUE	C O D E	ACRES			
1471 23251 1329.0000 13290000 FIRST BAPTIST CHURCH OF MONROE 902 30TH AVE MONROE, WI, 53566	MONROE SCHOOL DISTRICT 3682	902 30TH AVE City of Monroe - Not In TID PROSPECT HEIGHTS LOT 13 & N 26 FT LOT 14 EXEMPT								X5	0.21			0.21
1472 23251 1331.0000 13310000 JOSEPH J WAHL 912 30TH AVENUE MONROE, WI, 53566	MONROE SCHOOL DISTRICT 3682	904 30TH AVE City of Monroe - Not In TID PROSPECT HEIGHTSS 4 FT LOT 14 LOT 15 LOT 16	A	0.20	\$26,100	\$128,200	\$154,300							0.20
1473 23251 1332.0000 13320000 JOSEPH J WAHL 912 30TH AVENUE MONROE, WI, 53566	MONROE SCHOOL DISTRICT 3682	912 30TH AVE City of Monroe - Not In TID PROSPECT HEIGHTS LOT 17 LOT 18 LOT 19 EXC S 7 FT INC 8 FT VACATED ALLEY	A	0.24	\$30,600	\$174,600	\$205,200							0.24
1474 23251 1333.0000 13330000 PATRICK MALLORY, CAROL MALLORY 920 30TH AVENUE MONROE, WI, 53566	MONROE SCHOOL DISTRICT 3682	920 30TH AVE City of Monroe - Not In TID SECTION 35 PROSPECT HEIGHTS ADDITIONS 7 FT LOT 19; ALL LOTS 20 & 21; ALSO PRT VAC ALLEY LYG E OF LOTS	A	0.22	\$28,800	\$176,500	\$205,300							0.22

YEAR 2025	State No.
--------------	-----------

ASSESSMENT ROLL FOR MONROE Green COUNTY

KEY TO
CODES

1.A - RESIDENTIAL
2.B - COMMERCIAL
3.C - MANUFACTURING
4.D - AGRICULTURAL

5.E - UNDEVELOPED
5m - AGRICULTURAL FOREST
6.F - PRODUCTIVE FOREST LANDS
7.G - OTHER

1. PFC REG. ENTERED BEFORE 1/1/72
2. PFC REG. ENTERED AFTER 12/31/71
3. PFC SPECIAL CLASSIFICATION
4. COUNTY FOREST CROP
5. MFL OPEN ENTERED AFTER 2004
6. MFL CLOSED ENTERED AFTER 2004
7. MFL OPEN ENTERED BEFORE 2005
8. MFL CLOSED ENTERED BEFORE 2005

1. FEDERAL
2. STATE
3. COUNTY
4. OTHER

EXEMPT FROM GEN.
PROPERTY TAX

TOTAL
ACRES
THIS
LINE

PARCEL NUMBER	SCHOOL DIST.	VOL/PAGE - REG. DEEDS	TOTAL ACRES OF DESC.	ACREAGE & VALUE OF DESCRIPTION SUBJECT TO GENERAL PROPERTY TAX					6. MFL CLOSED ENTERED AFTER 2004 7. MFL OPEN ENTERED BEFORE 2005 8. MFL CLOSED ENTERED BEFORE 2005			EXEMPT FROM GEN. PROPERTY TAX		ACRES THIS LINE
NAME & ADDRESS	SEC. TN. RANGE DESCRIPTION OF PROPERTY	C O D E	ACRES	LAND VALUE	IMPROVEMENT VALUE	TOTAL VALUE	C O D E	ACRES	VALUE	C O D E	ACRES			
23251 1334.0000 13340000 CODY GILBERT 3010 10TH STREET MONROE, WI, 53566	MONROE SCHOOL DISTRICT 3682 3010 10TH ST City of Monroe - Not In TID PROSPECT HEIGHTS ADDITIONE 25 FT OF LOTS 22-24; ALSO W1/2 VAC ALLEY LYG E OF SD LOTS	A	0.07	\$9,100	\$64,400	\$73,500						0.07		
23251 1335.0000 13350000 ADAM J KREBS, COURTNEY KREBS 1002 30TH AVENUE MONROE, WI, 53566	MONROE SCHOOL DISTRICT 3682 1002 30TH AVE City of Monroe - Not In TID PROSPECT HEIGHTSLOTS 22, 23, 24 EXC E 25 FT	A	0.20	\$26,200	\$179,500	\$205,700						0.20		
23251 1336.0000 13360000 ZACHARY C VOEGELI 1012 30TH AVENUE MONROE, WI, 53566	MONROE SCHOOL DISTRICT 3682 1012 30TH AVE City of Monroe - Not In TID PROSPECT HEIGHTS LOT 25; LOT 26; ALSO PRT W2 VAC ALLEY LYG E OF SD LOTS BNG 8 FT	A	0.18	\$23,000	\$134,700	\$157,700						0.18		
23251 1337.0000 13370000 CR BOSS PROPERTIES LLC N6548 NORWEGIAN ROAD ALBANY, WI, 53502	MONROE SCHOOL DISTRICT 3682 1018 30TH AVE City of Monroe - Not In TID PROSPECT HEIGHTS ADDITION LOTS 27 & 28; ALSO PRT W2 VAC ALLEY LYG E OF SD LOTS BNG 8 FT	A	0.18	\$23,000	\$102,000	\$125,000						0.18		

YEAR 2025	State No.
--------------	-----------

ASSESSMENT ROLL FOR MONROE Green COUNTY

KEY TO
CODES

1.A - RESIDENTIAL
2.B - COMMERCIAL
3.C - MANUFACTURING
4.D - AGRICULTURAL

5.E - UNDEVELOPED
5m - AGRICULTURAL FOREST
6.F - PRODUCTIVE FOREST LANDS
7.G - OTHER

1. PFC REG. ENTERED BEFORE 1/1/72
2. PFC REG. ENTERED AFTER 12/31/71
3. PFC SPECIAL CLASSIFICATION
4. COUNTY FOREST CROP
5. MFL OPEN ENTERED AFTER 2004
6. MFL CLOSED ENTERED AFTER 2004
7. MFL OPEN ENTERED BEFORE 2005
8. MFL CLOSED ENTERED BEFORE 2005

1. FEDERAL
2. STATE
3. COUNTY
4. OTHER

EXEMPT FROM GEN.
PROPERTY TAX

TOTAL
ACRES
THIS
LINE

PARCEL NUMBER	SCHOOL DIST.	VOL/PAGE - REG. DEEDS	TOTAL ACRES OF DESC.	ACREAGE & VALUE OF DESCRIPTION SUBJECT TO GENERAL PROPERTY TAX					6. MFL CLOSED ENTERED AFTER 2004 7. MFL OPEN ENTERED BEFORE 2005 8. MFL CLOSED ENTERED BEFORE 2005			EXEMPT FROM GEN. PROPERTY TAX		ACRES THIS LINE
NAME & ADDRESS		SEC. TN. RANGE DESCRIPTION OF PROPERTY	C O D E	ACRES	LAND VALUE	IMPROVEMENT VALUE	TOTAL VALUE	C O D E	ACRES	VALUE	C O D E	ACRES		
23251 1338.0000 13380000 KENNETH J EBERLE, RENEE A EBERLE 1028 30TH AVENUE MONROE, WI, 53566	MONROE SCHOOL DISTRICT 3682	1028 30TH AVE City of Monroe - Not In TID PROSPECT HEIGHTS LOT 29, LOT 30, LOT 31, LOT 56 EXC PRT CSM 1211, LOT 57 EXC PRT CSM 1211, LOT 58ALSO PT VAC ALLEY LYG BETWEEN LOTS 29,30,31 & LOTS 56,57 & 58	A	0.49	\$41,400	\$108,800	\$150,200						0.49	
23251 1339.0000 13390000 JEREMY S WELLS, DAWN WELLS 1102 30TH AVENUE MONROE, WI, 53566	MONROE SCHOOL DISTRICT 3682	1102 30TH AVE City of Monroe - Not In TID PROSPECT HEIGHTSLOT 32; LOT 33; LOT 34 ALSO 8 FT ABANDONED ALLEY LYG E OF SD LOTS	A	0.29	\$32,800	\$176,000	\$208,800						0.29	
23251 1340.0000 13400000 RICHARD L MEIER, RENNE L MEIER 1118 30TH AVENUE MONROE, WI, 53566	MONROE SCHOOL DISTRICT 3682	1118 30TH AVE City of Monroe - Not In TID PROSPECT HEIGHTS LOT 35; LOT 36; LOT 37; ALSO 8 FT ABANDONED ALLEY LYG E OF SD LOTS	A	0.26	\$31,500	\$115,300	\$146,800						0.26	
23251 1341.0000 13410000 ROBERT J HYLAND, MACY L HYLAND 1436 29TH AVENUE MONROE, WI, 53566	MONROE SCHOOL DISTRICT 3682	1122 30TH AVE City of Monroe - Not In TID PROSPECT HEIGHTSLOTS 38 & 39	A	0.21	\$26,900	\$91,800	\$118,700						0.21	

YEAR 2025	State No.
--------------	-----------

ASSESSMENT ROLL FOR MONROE Green COUNTY

KEY TO
CODES

1.A - RESIDENTIAL
2.B - COMMERCIAL
3.C - MANUFACTURING
4.D - AGRICULTURAL

5.E - UNDEVELOPED
5m - AGRICULTURAL FOREST
6.F - PRODUCTIVE FOREST LANDS
7.G - OTHER

1. PFC REG. ENTERED BEFORE 1/1/72
2. PFC REG. ENTERED AFTER 12/31/71
3. PFC SPECIAL CLASSIFICATION
4. COUNTY FOREST CROP
5. MFL OPEN ENTERED AFTER 2004
6. MFL CLOSED ENTERED AFTER 2004
7. MFL OPEN ENTERED BEFORE 2005
8. MFL CLOSED ENTERED BEFORE 2005

1. FEDERAL
2. STATE
3. COUNTY
4. OTHER

EXEMPT FROM GEN.
PROPERTY TAX

TOTAL
ACRES
THIS
LINE

PARCEL NUMBER	SCHOOL DIST.	VOL/PAGE - REG. DEEDS	TOTAL ACRES	ACREAGE & VALUE OF DESCRIPTION SUBJECT TO GENERAL PROPERTY TAX					6. MFL CLOSED ENTERED AFTER 2004 7. MFL OPEN ENTERED BEFORE 2005 8. MFL CLOSED ENTERED BEFORE 2005			EXEMPT FROM GEN. PROPERTY TAX		ACRES THIS LINE
		OF DESC.		ACRES	LAND VALUE	IMPROVEMENT VALUE	TOTAL VALUE	C O D E	ACRES	VALUE	C O D E	ACRES		
23251 1342.0000 13420000	MONROE SCHOOL DISTRICT 3682	1204 30TH AVE City of Monroe - Not In TID PROSPECT HEIGHTS ADDLOT 40, LOT 41, & PRT VAC ALLEY LYG EAST OF SD LOTS	A	0.18	\$23,000	\$191,700	\$214,700							0.18
Judith Trout 1204 30th Avenue Monroe, WI, 53566														
23251 1342.1000 13421000	MONROE SCHOOL DISTRICT 3682	1210 30TH AVE City of Monroe - Not In TID PROSPECT HEIGHTS ADDITIONLOTS 42 & 43; PRT VAC ALLEY	A	0.18	\$23,000	\$177,100	\$200,100							0.18
DAWN M STAMM 1210 30TH AVENUE MONROE, WI, 53566-2251														
23251 1343.0000 13430000	MONROE SCHOOL DISTRICT 3682	3030 12TH ST City of Monroe - Not In TID CSM 3924 (V15-P171) LOT 1 BNG LOTS 46 & 47 PROSPECT HEIGHTS ADDITION & PRT VAC ALLEY	A	0.18	\$23,000	\$125,000	\$148,000							0.18
Jodi Granados, Igor Granados-Sanchez 3030 12th Street Monroe, WI, 53566														
23251 1343.1000 13431000	MONROE SCHOOL DISTRICT 3682	1204 31ST AVE City of Monroe - Not In TID PROSPECT HEIGHTS ADDITION COM NW COR OF SW4 SD SEC TH E ALG CLN 8 1/2 ST 143.65 FT TH S 1089.45 FT POB TH E 128 FT TH S 230.55 FT TH W 128 FT TH N 230.55 FT POB BNG ALSO LOTS 101,102,103, 104,105 & PRT 100 EXC 10 FT WIDE STRIP E OF 31ST AVE COM W4 COR SEC 36 TH N89*E ALG N LN SW4 TH S0*E 1087.80 FT TO SW COR OL 1 CSM 2021 POB TH N89*E 10 FT TH S0*E 230.55 FT TH S89*W 10 FT TH N0*W 230.55 FT TO POB	A	0.63	\$47,300	\$345,700	\$393,000							0.63
Bradley DeVoe, Bonnie DeVoe 1204 31st Ave Monroe, WI, 53566														

YEAR 2025	State No.
--------------	-----------

ASSESSMENT ROLL FOR MONROE Green COUNTY

KEY TO
CODES

1.A - RESIDENTIAL
2.B - COMMERCIAL
3.C - MANUFACTURING
4.D - AGRICULTURAL

5.E - UNDEVELOPED
5m - AGRICULTURAL FOREST
6.F - PRODUCTIVE FOREST LANDS
7.G - OTHER

1. PFC REG. ENTERED BEFORE 1/1/72
2. PFC REG. ENTERED AFTER 12/31/71
3. PFC SPECIAL CLASSIFICATION
4. COUNTY FOREST CROP
5. MFL OPEN ENTERED AFTER 2004
6. MFL CLOSED ENTERED AFTER 2004
7. MFL OPEN ENTERED BEFORE 2005
8. MFL CLOSED ENTERED BEFORE 2005

1. FEDERAL
2. STATE
3. COUNTY
4. OTHER

EXEMPT FROM GEN.
PROPERTY TAX

TOTAL
ACRES
THIS
LINE

1487

PARCEL NUMBER	SCHOOL DIST.	VOL/PAGE - REG. DEEDS	TOTAL ACRES OF DESC.	ACREAGE & VALUE OF DESCRIPTION SUBJECT TO GENERAL PROPERTY TAX					6. MFL CLOSED ENTERED AFTER 2004 7. MFL OPEN ENTERED BEFORE 2005 8. MFL CLOSED ENTERED BEFORE 2005			EXEMPT FROM GEN. PROPERTY TAX		ACRES THIS LINE
NAME & ADDRESS		SEC. TN. RANGE DESCRIPTION OF PROPERTY	C O D E	ACRES	LAND VALUE	IMPROVEMENT VALUE	TOTAL VALUE	C O D E	ACRES	VALUE	C O D E	ACRES		
23251 1343.2000 13432000 TRAVIS J BACHIM, STEPHANIE L BACHIM 1215 31ST AVENUE MONROE, WI, 53566	MONROE SCHOOL DISTRICT 3682	1215 31ST AVE City of Monroe - Not In TID PROPECT HEIGHTS ADDITIONCSM 3924 (V15-P171) LOT 2 BNG LOTS 44 & 45 & E 15 FT VAC ALLEY	A	0.18	\$23,000	\$283,600	\$306,600						0.18	
23251 1345.0000 13450000 KYLE J THORP 1117 31ST AVENUE MONROE, WI, 53566	MONROE SCHOOL DISTRICT 3682	1117 31ST AVE City of Monroe - Not In TID PROSPECT HEIGHTSPARCEL 1: LOT 48; PARCEL 2: LOTS 49, 50 & S 1/2 LOT 51	A	0.34	\$34,700	\$229,800	\$264,500						0.34	
23251 1346.0000 13460000 Ryan Heaslip 1111 31st Ave Monroe, WI, 53566	MONROE SCHOOL DISTRICT 3682	1111 31ST AVE City of Monroe - Not In TID PROSPECT HEIGHTSN 1/2 LOT 51; LOT 52; LOT 53	A	0.22	\$28,800	\$181,800	\$210,600						0.22	
23251 1346.1000 13461000 CINDY L VOGEL 1112 31ST AVENUE MONROE, WI, 53566	MONROE SCHOOL DISTRICT 3682	1112 31ST AVE City of Monroe - Not In TID CSM 2021 (V6-P351) LOT 2 CONT .28A, PRT LOTS 97,98,99 & 100 OF PROSPECT HEIGHTS	A	0.28	\$32,200	\$251,100	\$283,300						0.28	

1488

1489

1490

YEAR 2025	State No.
--------------	-----------

ASSESSMENT ROLL FOR MONROE Green COUNTY

KEY TO
CODES

1.A - RESIDENTIAL
2.B - COMMERCIAL
3.C - MANUFACTURING
4.D - AGRICULTURAL

5.E - UNDEVELOPED
5m - AGRICULTURAL FOREST
6.F - PRODUCTIVE FOREST LANDS
7.G - OTHER

1. PFC REG. ENTERED BEFORE 1/1/72
2. PFC REG. ENTERED AFTER 12/31/71
3. PFC SPECIAL CLASSIFICATION
4. COUNTY FOREST CROP
5. MFL OPEN ENTERED AFTER 2004
6. MFL CLOSED ENTERED AFTER 2004
7. MFL OPEN ENTERED BEFORE 2005
8. MFL CLOSED ENTERED BEFORE 2005

1. FEDERAL
2. STATE
3. COUNTY
4. OTHER

EXEMPT FROM GEN.
PROPERTY TAX

TOTAL
ACRES
THIS
LINE

PARCEL NUMBER	SCHOOL DIST.	VOL/PAGE - REG. DEEDS	TOTAL ACRES	ACREAGE & VALUE OF DESCRIPTION SUBJECT TO GENERAL PROPERTY TAX					6. MFL CLOSED ENTERED AFTER 2004 7. MFL OPEN ENTERED BEFORE 2005 8. MFL CLOSED ENTERED BEFORE 2005			EXEMPT FROM GEN. PROPERTY TAX		ACRES THIS LINE
		OF DESC.		ACRES	LAND VALUE	IMPROVEMENT VALUE	TOTAL VALUE		ACRES	VALUE		ACRES		
NAME & ADDRESS		SEC. TN. RANGE DESCRIPTION OF PROPERTY	C O D E					C O D E			C O D E			
23251 1346.2000 13462000 CITY OF MONROE 1110 18TH AVENUE MONROE, WI, 53566	MONROE SCHOOL DISTRICT 3682	0 City of Monroe - Not In TID PROSPECT HEIGHTS CSM 2021 (V6-P351) OL 1 BNG PRT LOTS 94,95,96,97, 98,99, &100; ALSO 10 FT WIDE STRIP E OF 31ST AVE COM W4 COR SEC 36 TH N89*E ALG N LN SW4 TH S0*E 1087.80 FT TO SW COR OL 1 CSM 2021 POB TH N89*E 10 FT TH S0*E 230.55 FT TH S89*W 10 FT TH N0*W 230.55 FT TO POB (EXEMPT)									X4	0.05	0.05	
23251 1347.0000 13470000 STEVEN J NYBROTEN PO BOX 346 WHITE SALMON, WA, 98672	MONROE SCHOOL DISTRICT 3682	3030 11TH ST City of Monroe - Not In TID PROSPECT HEIGHTS LOTS 54 & 55	A	0.21	\$26,900	\$180,500	\$207,400						0.21	
23251 1347.1000 13471000 ROBIESON DONALD E & EMOGENE K REV TRUST 1108 31ST AVENUE MONROE, WI, 53566	MONROE SCHOOL DISTRICT 3682	1108 31ST AVE City of Monroe - Not In TID PROSPECT HEIGHTS ADDITIONCSM 2021 (V6-P351) LOT 1 BNG LOTS 94-99 & PRT LOT 100, IN NW4 SW4	A	0.28	\$32,200	\$323,200	\$355,400						0.28	
23251 1348.0100 13480100 SCHOOL DISTRICT OF MONROE 925 16TH AVE #3 MONROE, WI, 53566-1763	MONROE SCHOOL DISTRICT 3682	1004 31ST AVE City of Monroe - Not In TID CSM 5728 (V29-P203) LOT 1 FKA PRT LOT 1 CSM 5632									X4	69.84	69.84	

YEAR 2025	State No.
--------------	-----------

ASSESSMENT ROLL FOR MONROE Green COUNTY

KEY TO
CODES

1.A - RESIDENTIAL
2.B - COMMERCIAL
3.C - MANUFACTURING
4.D - AGRICULTURAL

5. **E** - UNDEVELOPED
5**m** - AGRICULTURAL FOREST
6. **F** - PRODUCTIVE FOREST LANDS
7. **G** - OTHER

1. PFC REG. ENTERED BEFORE 1/1/72
2. PFC REG. ENTERED AFTER 12/31/71
3. PFC SPECIAL CLASSIFICATION
4. COUNTY FOREST CROP
5. MFL OPEN ENTERED AFTER 2004
6. MFL CLOSED ENTERED AFTER 2004
7. MFL OPEN ENTERED BEFORE 2005
8. MFL CLOSED ENTERED BEFORE 2005

1. FEDERAL
2. STATE
3. COUNTY
4. OTHER

EXEMPT FROM GEN.
PROPERTY TAX

TOTAL
ACRES
THIS
LINE

1495

				2025																																																																																																																																																																																																																																																																																																																																																																																																																																																																																																																																																																																																																																																																																																																																																																																																																																																																																																																																																																																																																																																																																																																																																																																																																																																																							
--	--	--	--	------	--	--	--	--	--	--	--	--	--	--	--	--	--	--	--	--	--	--	--	--	--	--	--	--	--	--	--	--	--	--	--	--	--	--	--	--	--	--	--	--	--	--	--	--	--	--	--	--	--	--	--	--	--	--	--	--	--	--	--	--	--	--	--	--	--	--	--	--	--	--	--	--	--	--	--	--	--	--	--	--	--	--	--	--	--	--	--	--	--	--	--	--	--	--	--	--	--	--	--	--	--	--	--	--	--	--	--	--	--	--	--	--	--	--	--	--	--	--	--	--	--	--	--	--	--	--	--	--	--	--	--	--	--	--	--	--	--	--	--	--	--	--	--	--	--	--	--	--	--	--	--	--	--	--	--	--	--	--	--	--	--	--	--	--	--	--	--	--	--	--	--	--	--	--	--	--	--	--	--	--	--	--	--	--	--	--	--	--	--	--	--	--	--	--	--	--	--	--	--	--	--	--	--	--	--	--	--	--	--	--	--	--	--	--	--	--	--	--	--	--	--	--	--	--	--	--	--	--	--	--	--	--	--	--	--	--	--	--	--	--	--	--	--	--	--	--	--	--	--	--	--	--	--	--	--	--	--	--	--	--	--	--	--	--	--	--	--	--	--	--	--	--	--	--	--	--	--	--	--	--	--	--	--	--	--	--	--	--	--	--	--	--	--	--	--	--	--	--	--	--	--	--	--	--	--	--	--	--	--	--	--	--	--	--	--	--	--	--	--	--	--	--	--	--	--	--	--	--	--	--	--	--	--	--	--	--	--	--	--	--	--	--	--	--	--	--	--	--	--	--	--	--	--	--	--	--	--	--	--	--	--	--	--	--	--	--	--	--	--	--	--	--	--	--	--	--	--	--	--	--	--	--	--	--	--	--	--	--	--	--	--	--	--	--	--	--	--	--	--	--	--	--	--	--	--	--	--	--	--	--	--	--	--	--	--	--	--	--	--	--	--	--	--	--	--	--	--	--	--	--	--	--	--	--	--	--	--	--	--	--	--	--	--	--	--	--	--	--	--	--	--	--	--	--	--	--	--	--	--	--	--	--	--	--	--	--	--	--	--	--	--	--	--	--	--	--	--	--	--	--	--	--	--	--	--	--	--	--	--	--	--	--	--	--	--	--	--	--	--	--	--	--	--	--	--	--	--	--	--	--	--	--	--	--	--	--	--	--	--	--	--	--	--	--	--	--	--	--	--	--	--	--	--	--	--	--	--	--	--	--	--	--	--	--	--	--	--	--	--	--	--	--	--	--	--	--	--	--	--	--	--	--	--	--	--	--	--	--	--	--	--	--	--	--	--	--	--	--	--	--	--	--	--	--	--	--	--	--	--	--	--	--	--	--	--	--	--	--	--	--	--	--	--	--	--	--	--	--	--	--	--	--	--	--	--	--	--	--	--	--	--	--	--	--	--	--	--	--	--	--	--	--	--	--	--	--	--	--	--	--	--	--	--	--	--	--	--	--	--	--	--	--	--	--	--	--	--	--	--	--	--	--	--	--	--	--	--	--	--	--	--	--	--	--	--	--	--	--	--	--	--	--	--	--	--	--	--	--	--	--	--	--	--	--	--	--	--	--	--	--	--	--	--	--	--	--	--	--	--	--	--	--	--	--	--	--	--	--	--	--	--	--	--	--	--	--	--	--	--	--	--	--	--	--	--	--	--	--	--	--	--	--	--	--	--	--	--	--	--	--	--	--	--	--	--	--	--	--	--	--	--	--	--	--	--	--	--	--	--	--	--	--	--	--	--	--	--	--	--	--	--	--	--	--	--	--	--	--	--	--	--	--	--	--	--	--	--	--	--	--	--	--	--	--	--	--	--	--	--	--	--	--	--	--	--	--	--	--	--	--	--	--	--	--	--	--	--	--	--	--	--	--	--	--	--	--	--	--	--	--	--	--	--	--	--	--	--	--	--	--	--	--	--	--	--	--	--	--	--	--	--	--	--	--	--	--	--	--	--	--	--	--	--	--	--	--	--	--	--	--	--	--	--	--	--	--	--	--	--	--	--	--	--	--	--	--	--	--	--	--	--	--	--	--	--	--	--	--	--	--	--	--	--	--	--	--	--	--	--	--	--	--	--	--	--	--	--	--	--	--	--	--	--	--	--	--	--	--	--	--	--	--	--	--	--	--	--	--	--	--	--	--	--	--	--	--	--	--	--	--	--	--	--	--	--	--	--	--	--	--	--	--	--	--	--	--	--	--	--	--	--	--	--	--	--	--	--	--	--	--	--	--	--	--	--	--	--	--	--	--	--	--	--	--	--	--	--	--	--	--	--	--	--	--	--	--	--	--	--	--	--	--	--	--	--	--	--	--	--	--	--	--	--	--	--	--	--	--	--	--	--	--	--	--	--	--	--	--	--	--	--	--	--	--	--	--	--	--	--	--	--	--	--	--	--	--	--	--	--	--	--	--	--	--	--	--	--	--	--	--	--	--	--	--	--	--	--	--	--	--	--	--	--	--	--	--	--	--	--	--	--	--	--	--	--	--	--	--	--	--	--	--	--	--	--	--	--	--	--	--	--	--	--	--	--	--	--	--	--	--	--	--	--	--	--	--	--	--	--	--	--	--	--	--	--	--	--	--	--	--	--	--	--	--	--	--	--	--	--	--	--	--	--	--	--	--	--	--	--	--	--	--	--	--	--	--	--	--	--	--	--	--	--	--	--	--	--	--	--	--	--	--	--	--	--	--	--	--	--	--	--	--	--	--	--	--	--	--	--	--	--	--	--	--	--	--	--	--	--	--	--	--	--

1498

YEAR
2025

State No.

ASSESSMENT ROLL FOR MONROE Green COUNTYKEY TO
CODES1.A - RESIDENTIAL
2.B - COMMERCIAL
3.C - MANUFACTURING
4.D - AGRICULTURAL5. **E** - UNDEVELOPED
5**m** - AGRICULTURAL FOREST
6. **F** - PRODUCTIVE FOREST LANDS
7. **G** - OTHER1. PFC REG. ENTERED BEFORE 1/1/72
2. PFC REG. ENTERED AFTER 12/31/71
3. PFC SPECIAL CLASSIFICATION
4. COUNTY FOREST CROP
5. MFL OPEN ENTERED AFTER 2004
6. MFL CLOSED ENTERED AFTER 2004
7. MFL OPEN ENTERED BEFORE 2005
8. MFL CLOSED ENTERED BEFORE 20051. FEDERAL
2. STATE
3. COUNTY
4. OTHEREXEMPT FROM GEN.
PROPERTY TAX**TOTAL
ACRES
THIS
LINE**

PARCEL NUMBER	SCHOOL DIST.	VOL/PAGE - REG. DEEDS	TOTAL ACRES OF DESC.	ACREAGE & VALUE OF DESCRIPTION SUBJECT TO GENERAL PROPERTY TAX						6. MFL CLOSED ENTERED AFTER 2004 7. MFL OPEN ENTERED BEFORE 2005 8. MFL CLOSED ENTERED BEFORE 2005		EXEMPT FROM GEN. PROPERTY TAX		ACRES THIS LINE
NAME & ADDRESS	SEC. TN. RANGE DESCRIPTION OF PROPERTY	C O D E	ACRES	LAND VALUE	IMPROVEMENT VALUE	TOTAL VALUE	C O D E	ACRES	VALUE	C O D E	ACRES			
23251 1351.1000 13511000 ANDREW G HINRICHS 3020 10TH STREET MONROE, WI, 53566	MONROE SCHOOL DISTRICT 3682 3020 10TH ST City of Monroe - Not In TID PROSPECT HEIGHTS E 1/2 LOTS 62, 63, 64, & 65	A	0.17	\$21,600	\$162,200	\$183,800							0.17	
23251 1352.0000 13520000 RODNEY E WESTERMAN, TRUDY L WESTERMAN 3021 10TH STREET MONROE, WI, 53566-2204	MONROE SCHOOL DISTRICT 3682 3021 10TH ST City of Monroe - Not In TID PROSPECT HEIGHTSLOTS 66, 67, 68, 69 & 70; ALSO PRT 1/2 VAC ALLEY LYG W OF LOTS	A	0.46	\$40,200	\$202,300	\$242,500							0.46	
23251 1353.0000 13530000 THE FIRST BAPTIST CHURCH OF MONROE N/A MONROE, WI, 53566	MONROE SCHOOL DISTRICT 3682 31st Ave City of Monroe - Not In TID PROSPECT HEIGHTS LOTS 71, 72, 73 & 74 EXEMPT									X5	0.40		0.40	
23251 1353.5000 13535000 Karl Rindal, Claire Rindal 906 31st Avenue Monroe, WI, 53566	MONROE SCHOOL DISTRICT 3682 906 31ST AVE City of Monroe - Not In TID PROSPECT HEIGHTS CSM 1980 (V6-P297) - LOT 1 CONT .50A	A	0.50	\$41,800	\$383,200	\$425,000							0.50	

YEAR 2025	State No.
--------------	-----------

ASSESSMENT ROLL FOR MONROE Green COUNTY

KEY TO
CODES

1.A - RESIDENTIAL
2.B - COMMERCIAL
3.C - MANUFACTURING
4.D - AGRICULTURAL

5.E - UNDEVELOPED
5m - AGRICULTURAL FOREST
6.F - PRODUCTIVE FOREST LANDS
7.G - OTHER

1. PFC REG. ENTERED BEFORE 1/1/72
2. PFC REG. ENTERED AFTER 12/31/71
3. PFC SPECIAL CLASSIFICATION
4. COUNTY FOREST CROP
5. MFL OPEN ENTERED AFTER 2004
6. MFL CLOSED ENTERED AFTER 2004
7. MFL OPEN ENTERED BEFORE 2005
8. MFL CLOSED ENTERED BEFORE 2005

1. FEDERAL
2. STATE
3. COUNTY
4. OTHER

EXEMPT FROM GEN.
PROPERTY TAX

TOTAL
ACRES
THIS
LINE

1503

PARCEL NUMBER	SCHOOL DIST.	VOL/PAGE - REG. DEEDS	TOTAL ACRES OF DESC.	ACREAGE & VALUE OF DESCRIPTION SUBJECT TO GENERAL PROPERTY TAX						6. MFL CLOSED ENTERED AFTER 2004 7. MFL OPEN ENTERED BEFORE 2005 8. MFL CLOSED ENTERED BEFORE 2005			EXEMPT FROM GEN. PROPERTY TAX		ACRES THIS LINE
NAME & ADDRESS		SEC. TN. RANGE DESCRIPTION OF PROPERTY	C O D E	ACRES	LAND VALUE	IMPROVEMENT VALUE	TOTAL VALUE	C O D E	ACRES	VALUE	C O D E	ACRES			
23251 1354.0000 13540000 MONROE SCHOOL DISTRICT 3682 SOUTHWESTERN WISCONSIN COMMUNITY ACTION PROGRAM INC 149 N IOWA STREET DODGEVILLE, WI, 53533		1017 17TH ST City of Monroe - Not In TID RAILROAD I BLOCK 1 CSM 4560 (V19- P128) BNG PRT LOT 1 & W 50 FT VAC FRANKLIN ST, BNG PT FR LOT 1 IN NE4 SECTION 3 (EXEMPT)									X5	0.26	0.26		
23251 1355.0000 13550000 MONROE SCHOOL DISTRICT 3682 Taylor Hilliard, Jolene Hilliard W6470 County Road C Monticello, WI, 53570		1009 17TH ST City of Monroe - Not In TID CSM 1401 (V4-P337) LOT 2 BNG PRT LOT 2 & PRT E1/2 LOT 3 OF BLK 1 RAILROAD ADD NO 1	A	0.09	\$10,100	\$0	\$10,100						0.09		
23251 1355.1000 13551000 MONROE SCHOOL DISTRICT 3682 Taylor Hilliard, Jolene Hilliard W6470 County Road C Monticello, WI, 53570		1012 16TH 1/2 ST City of Monroe - Not In TID CSM 1401 (V4-P337) LOT 1 BNG PRT LOT 2 & PRT E1/2 LOT 3 OF BLK 1 RAILROAD ADD NO 1	A	0.10	\$11,100	\$0	\$11,100						0.10		
23251 1356.0000 13560000 MONROE SCHOOL DISTRICT 3682 Michelle Offerdahl 1804 27th Street Monroe, WI, 53566		1003 17TH ST City of Monroe - Not In TID RAILROAD I BLOCK 1 W 1/2 LOT 3 (W 28 1/8 FT) & ALL LOT 4	A	0.20	\$21,400	\$144,600	\$166,000						0.20		

1504

1505

1506

YEAR 2025	State No.
--------------	-----------

ASSESSMENT ROLL FOR MONROE Green COUNTY

KEY TO
CODES

1.A - RESIDENTIAL
2.B - COMMERCIAL
3.C - MANUFACTURING
4.D - AGRICULTURAL

5.E - UNDEVELOPED
5m - AGRICULTURAL FOREST
6.F - PRODUCTIVE FOREST LANDS
7.G - OTHER

1. PFC REG. ENTERED BEFORE 1/1/72
2. PFC REG. ENTERED AFTER 12/31/71
3. PFC SPECIAL CLASSIFICATION
4. COUNTY FOREST CROP
5. MFL OPEN ENTERED AFTER 2004
6. MFL CLOSED ENTERED AFTER 2004
7. MFL OPEN ENTERED BEFORE 2005
8. MFL CLOSED ENTERED BEFORE 2005

1. FEDERAL
2. STATE
3. COUNTY
4. OTHER

EXEMPT FROM GEN.
PROPERTY TAX

TOTAL
ACRES
THIS
LINE

PARCEL NUMBER	SCHOOL DIST.	VOL/PAGE - REG. DEEDS	TOTAL ACRES OF DESC.	ACREAGE & VALUE OF DESCRIPTION SUBJECT TO GENERAL PROPERTY TAX					6. MFL CLOSED ENTERED AFTER 2004 7. MFL OPEN ENTERED BEFORE 2005 8. MFL CLOSED ENTERED BEFORE 2005			EXEMPT FROM GEN. PROPERTY TAX		ACRES THIS LINE
NAME & ADDRESS		SEC. TN. RANGE DESCRIPTION OF PROPERTY	C O D E	ACRES	LAND VALUE	IMPROVEMENT VALUE	TOTAL VALUE	C O D E	ACRES	VALUE	C O D E	ACRES		
23251 1357.0000 13570000 Annette Ranum, Richard Coleman 911 17th Street Monroe, WI, 53566	MONROE SCHOOL DISTRICT 3682	1625 10TH AVE City of Monroe - Not In TID RAILROAD ADDITION BLOCK 2 LOTS 1 & 2	A	0.27	\$26,500	\$100,500	\$127,000						0.27	
23251 1358.0000 13580000 RICHARD A COLEMAN 911 17TH ST MONROE, WI, 53566	MONROE SCHOOL DISTRICT 3682	911 17TH ST City of Monroe - Not In TID RAILROAD ADDITION NO 1 BLOCK 2LOT 3	A	0.13	\$14,300	\$67,600	\$81,900						0.13	
23251 1359.0000 13590000 Brian Miller 903 17th Street Monroe, WI, 53566	MONROE SCHOOL DISTRICT 3682	903 17TH ST City of Monroe - Not In TID RAILROAD ADDITION NO. 1 BLOCK 2LOT 4	A	0.13	\$14,300	\$144,900	\$159,200						0.13	
23251 1360.0000 13600000 BRIAN J STACKPOLE, JOAN E STACKPOLE PO BOX 593 MONROE, WI, 53566	MONROE SCHOOL DISTRICT 3682	835 17TH ST City of Monroe - Not In TID RAILROAD ADDITION I BLOCK 3LOT 1 E 1/2 LOT 2	B	0.20	\$11,100	\$147,500	\$158,600						0.20	

YEAR
2025

State No.

ASSESSMENT ROLL FOR MONROE Green COUNTYKEY TO
CODES1.A - RESIDENTIAL
2.B - COMMERCIAL
3.C - MANUFACTURING
4.D - AGRICULTURAL5. **E** - UNDEVELOPED
5**m** - AGRICULTURAL FOREST
6. **F** - PRODUCTIVE FOREST LANDS
7. **G** - OTHER1. PFC REG. ENTERED BEFORE 1/1/72
2. PFC REG. ENTERED AFTER 12/31/71
3. PFC SPECIAL CLASSIFICATION
4. COUNTY FOREST CROP
5. MFL OPEN ENTERED AFTER 2004
6. MFL CLOSED ENTERED AFTER 2004
7. MFL OPEN ENTERED BEFORE 2005
8. MFL CLOSED ENTERED BEFORE 20051. FEDERAL
2. STATE
3. COUNTY
4. OTHEREXEMPT FROM GEN.
PROPERTY TAX**TOTAL
ACRES
THIS
LINE**

PARCEL NUMBER	SCHOOL DIST.	VOL/PAGE - REG. DEEDS	TOTAL ACRES OF DESC.	ACREAGE & VALUE OF DESCRIPTION SUBJECT TO GENERAL PROPERTY TAX						6. MFL CLOSED ENTERED AFTER 2004 7. MFL OPEN ENTERED BEFORE 2005 8. MFL CLOSED ENTERED BEFORE 2005		EXEMPT FROM GEN. PROPERTY TAX		ACRES THIS LINE
NAME & ADDRESS	SEC. TN. RANGE DESCRIPTION OF PROPERTY	C O D E	ACRES	LAND VALUE	IMPROVEMENT VALUE	TOTAL VALUE	C O D E	ACRES	VALUE	C O D E	ACRES			
23251 1360.1000 13601000 MARY S JOHNSON 823 17TH STREET MONROE, WI, 53566	MONROE SCHOOL DISTRICT 3682 823 17TH ST City of Monroe - Not In TID RAILROAD ADDITION I BLOCK 3LOT 3 W 1/2 LOT 2	A	0.20	\$21,400	\$70,900	\$92,300						0.20		
23251 1360.2000 13602000 LOSTETTER ROBERT & LINDA TRUST W5872 CLAR-KEN ROAD MONROE, WI, 53566	MONROE SCHOOL DISTRICT 3682 817 17TH ST City of Monroe - Not In TID RAILROAD ADDITION I BLOCK 3LOT 4	A	0.13	\$14,300	\$21,900	\$36,200						0.13		
23251 1361.0000 13610000 KNOLL RE INVESTMENTS, LLC 828 17TH STREET MONROE, WI, 53566	MONROE SCHOOL DISTRICT 3682 828 17TH ST City of Monroe - Not In TID RAILROAD ADDITION NO 1 BLOCK 4LOT 2 & E 6.25 FT LOT 3	A	0.15	\$16,100	\$156,400	\$172,500						0.15		
23251 1361.1000 13611000 RUDY GERBER, JULIE GERBER 830 17TH STREET MONROE, WI, 53566	MONROE SCHOOL DISTRICT 3682 830 17TH ST City of Monroe - Not In TID RAILROAD ADDITION I BLOCK 4LOT 1	A	0.13	\$14,500	\$138,900	\$153,400						0.13		

YEAR 2025	State No.
--------------	-----------

ASSESSMENT ROLL FOR MONROE Green COUNTY

KEY TO
CODES

1.A - RESIDENTIAL
2.B - COMMERCIAL
3.C - MANUFACTURING
4.D - AGRICULTURAL

5.E - UNDEVELOPED
5m - AGRICULTURAL FOREST
6.F - PRODUCTIVE FOREST LANDS
7.G - OTHER

1. PFC REG. ENTERED BEFORE 1/1/72
2. PFC REG. ENTERED AFTER 12/31/71
3. PFC SPECIAL CLASSIFICATION
4. COUNTY FOREST CROP
5. MFL OPEN ENTERED AFTER 2004
6. MFL CLOSED ENTERED AFTER 2004
7. MFL OPEN ENTERED BEFORE 2005
8. MFL CLOSED ENTERED BEFORE 2005

1. FEDERAL
2. STATE
3. COUNTY
4. OTHER

EXEMPT FROM GEN.
PROPERTY TAX

TOTAL
ACRES
THIS
LINE

PARCEL NUMBER	SCHOOL DIST.	VOL/PAGE - REG. DEEDS	TOTAL ACRES	ACREAGE & VALUE OF DESCRIPTION				6. MFL CLOSED ENTERED AFTER 2004 7. MFL OPEN ENTERED BEFORE 2005 8. MFL CLOSED ENTERED BEFORE 2005			EXEMPT FROM GEN. PROPERTY TAX		ACRES THIS LINE
		OF DESC.	SUBJECT TO GENERAL PROPERTY TAX										
NAME & ADDRESS		SEC. TN. RANGE DESCRIPTION OF PROPERTY	C O D E	ACRES	LAND VALUE	IMPROVEMENT VALUE	TOTAL VALUE	C O D E	ACRES	VALUE	C O D E	ACRES	
23251 1362.0000 13620000 Timothy Fisher 812 17th Street Monroe, WI, 53566	MONROE SCHOOL DISTRICT 3682	812 17th St City of Monroe - Not In TID RAILROAD ADDITION I BLOCK 4LOT 3 EXC E 6 1/4 FT; LOT 4	A	0.25	\$25,800	\$6,900	\$32,700					0.25	
23251 1363.0000 13630000 TERRY C BRUNKOW 1711 9TH AVENUE MONROE, WI, 53566	MONROE SCHOOL DISTRICT 3682	1711 9TH AVE City of Monroe - Not In TID RAILROAD ADDITION I BLOCK 4LOTS 5 & 6 INCL EASEMENT FOR DRIVEWAY; ALSO BEG SW COR LOT 5 TH S ALG W LINE SD BLOCK 4 50 FT TH E APPROX 255 FT TO POINT BNG CTRLN 9TH AVE EXT SLY TH N 50 FT ALG EXT CTRLN 9TH AVE TH W APPROX 255 FT TO SW COR LOT 5 & POB	A	0.38	\$18,900	\$48,100	\$67,000					0.38	
23251 1363.1000 13631000 TODD MILLER 1705 9TH AVENUE MONROE, WI, 53566	MONROE SCHOOL DISTRICT 3682	1705 9TH AVE City of Monroe - Not In TID RAILROAD ADDITION I BLOCK 4LOTS 7 & 8	A	0.26	\$26,400	\$16,300	\$42,700					0.26	
23251 1364.0100 13640100 JAMES F BELKE 1466 MANSION DRIVE MONROE, WI, 53566	MONROE SCHOOL DISTRICT 3682	916 17TH ST City of Monroe - Not In TID CSM 4697 (V20-P165) LOT 1 BNG PRT LOTS 1, 2, 6, 7 & 8 BLK 5 RAILROAD ADD NO I	A	0.56	\$39,400	\$26,800	\$66,200					0.56	

YEAR
2025

State No.

ASSESSMENT ROLL FOR MONROE Green COUNTYKEY TO
CODES1.A - RESIDENTIAL
2.B - COMMERCIAL
3.C - MANUFACTURING
4.D - AGRICULTURAL5. **E** - UNDEVELOPED
5**m** - AGRICULTURAL FOREST
6. **F** - PRODUCTIVE FOREST LANDS
7. **G** - OTHER1. PFC REG. ENTERED BEFORE 1/1/72
2. PFC REG. ENTERED AFTER 12/31/71
3. PFC SPECIAL CLASSIFICATION
4. COUNTY FOREST CROP
5. MFL OPEN ENTERED AFTER 2004
6. MFL CLOSED ENTERED AFTER 2004
7. MFL OPEN ENTERED BEFORE 2005
8. MFL CLOSED ENTERED BEFORE 20051. FEDERAL
2. STATE
3. COUNTY
4. OTHEREXEMPT FROM GEN.
PROPERTY TAX**TOTAL
ACRES
THIS
LINE**

PARCEL NUMBER	SCHOOL DIST.	VOL/PAGE - REG. DEEDS	TOTAL ACRES OF DESC.	ACREAGE & VALUE OF DESCRIPTION SUBJECT TO GENERAL PROPERTY TAX						6. MFL CLOSED ENTERED AFTER 2004 7. MFL OPEN ENTERED BEFORE 2005 8. MFL CLOSED ENTERED BEFORE 2005		EXEMPT FROM GEN. PROPERTY TAX		ACRES THIS LINE
NAME & ADDRESS	SEC. TN. RANGE DESCRIPTION OF PROPERTY	C O D E	ACRES	LAND VALUE	IMPROVEMENT VALUE	TOTAL VALUE	C O D E	ACRES	VALUE	C O D E	ACRES			
23251 1364.0200 13640200 BARBARA A NEWCOMER N3671 AEBLY ROAD MONROE, WI, 53566	MONROE SCHOOL DISTRICT 3682 920 17TH ST City of Monroe - Not In TID CSM 4697 (V20-P165) LOT 2 BNG PRT LOTS I & 8 & VAC 10TH AVE ADJ TO SD LOTS	A	0.24	\$25,500	\$4,400	\$29,900							0.24	
23251 1365.0000 13650000 BRIAN D MCDERMOTT 902 17TH STREET MONROE, WI, 53566	MONROE SCHOOL DISTRICT 3682 902 17TH ST City of Monroe - Not In TID RAILROAD ADDITION NO 1 BLOCK 5LOT 4	A	0.13	\$14,300	\$30,900	\$45,200							0.13	
23251 1365.1000 13651000 EVALINE L TRESNER 910 17TH STREET MONROE, WI, 53566	MONROE SCHOOL DISTRICT 3682 910 17TH ST City of Monroe - Not In TID RAILROAD ADDITION NO 1 BLOCK 5LOT 3	A	0.13	\$14,300	\$55,000	\$69,300							0.13	
23251 1366.0000 13660000 JEREMY L MEIGHAN 1706 9TH AVENUE MONROE, WI, 53566	MONROE SCHOOL DISTRICT 3682 1706 9TH AVE City of Monroe - Not In TID RAILROAD ADDITION I BLOCK 5LOT 5	A	0.13	\$14,300	\$95,400	\$109,700							0.13	

YEAR 2025	State No.
--------------	-----------

ASSESSMENT ROLL FOR MONROE Green COUNTY

KEY TO
CODES

1.A - RESIDENTIAL
2.B - COMMERCIAL
3.C - MANUFACTURING
4.D - AGRICULTURAL

5.E - UNDEVELOPED
5m - AGRICULTURAL FOREST
6.F - PRODUCTIVE FOREST LANDS
7.G - OTHER

1. PFC REG. ENTERED BEFORE 1/1/72
2. PFC REG. ENTERED AFTER 12/31/71
3. PFC SPECIAL CLASSIFICATION
4. COUNTY FOREST CROP
5. MFL OPEN ENTERED AFTER 2004
6. MFL CLOSED ENTERED AFTER 2004
7. MFL OPEN ENTERED BEFORE 2005
8. MFL CLOSED ENTERED BEFORE 2005

1. FEDERAL
2. STATE
3. COUNTY
4. OTHER

EXEMPT FROM GEN.
PROPERTY TAX

TOTAL
ACRES
THIS
LINE

PARCEL NUMBER	SCHOOL DIST.	VOL/PAGE - REG. DEEDS	TOTAL ACRES OF DESC.	ACREAGE & VALUE OF DESCRIPTION SUBJECT TO GENERAL PROPERTY TAX					6. MFL CLOSED ENTERED AFTER 2004 7. MFL OPEN ENTERED BEFORE 2005 8. MFL CLOSED ENTERED BEFORE 2005			EXEMPT FROM GEN. PROPERTY TAX		ACRES THIS LINE
NAME & ADDRESS		SEC. TN. RANGE DESCRIPTION OF PROPERTY	C O D E	ACRES	LAND VALUE	IMPROVEMENT VALUE	TOTAL VALUE	C O D E	ACRES	VALUE	C O D E	ACRES		
23251 1368.0000 13680000 MONROE SCHOOL DISTRICT 3682 JOSEPH D RUEGSEGGER 1014 17TH ST MONROE, WI, 53566		1014 17TH ST City of Monroe - Not In TID RAILROAD ADDITION I BLOCK 6LOTS 1 & 2	A	0.27	\$26,600	\$96,400	\$123,000						0.27	
23251 1368.1000 13681000 MONROE SCHOOL DISTRICT 3682 ETHAN L HIXSON 1004 17TH STREET MONROE, WI, 53566		1004 17TH ST City of Monroe - Not In TID RAILROAD ADDITION I BLOCK 6 LOT 4 & E2 VAC 10TH AVE LYG W OF LOT 4	A	0.20	\$21,900	\$91,700	\$113,600						0.20	
23251 1368.2000 13682000 MONROE SCHOOL DISTRICT 3682 DAVID A & BETTY A BEAVER- LE SHELLY A INGOLD, ANTHONY A BEAVER 920 2ND STREET MONROE, WI, 53566		1010 17TH ST City of Monroe - Not In TID RAILROAD ADDITION I BLOCK 6LOT 3	B	0.13	\$7,500	\$85,600	\$93,100						0.13	
23251 1369.0000 13690000 MONROE SCHOOL DISTRICT 3682 C/O MR & MRS JAMES D BARRETT JJB PROPERTIES LLC 1215 12TH STREET MONROE, WI, 53566		1711 11TH AVE City of Monroe - Not In TID RAILROAD ADDITION I BLOCK 6LOTS 5, 6, 7 & 8 ALSO E2 VAC STR RUN N & S BETW BLK 5 & 6 BNG 30 FT	B	0.60	\$33,800	\$118,000	\$151,800						0.60	

YEAR 2025	State No.
--------------	-----------

ASSESSMENT ROLL FOR MONROE Green COUNTY

KEY TO
CODES

1.A - RESIDENTIAL
2.B - COMMERCIAL
3.C - MANUFACTURING
4.D - AGRICULTURAL

5.E - UNDEVELOPED
5m - AGRICULTURAL FOREST
6.F - PRODUCTIVE FOREST LANDS
7.G - OTHER

1. PFC REG. ENTERED BEFORE 1/1/72
2. PFC REG. ENTERED AFTER 12/31/71
3. PFC SPECIAL CLASSIFICATION
4. COUNTY FOREST CROP
5. MFL OPEN ENTERED AFTER 2004
6. MFL CLOSED ENTERED AFTER 2004
7. MFL OPEN ENTERED BEFORE 2005
8. MFL CLOSED ENTERED BEFORE 2005

1. FEDERAL
2. STATE
3. COUNTY
4. OTHER

EXEMPT FROM GEN.
PROPERTY TAX

TOTAL
ACRES
THIS
LINE

PARCEL NUMBER	SCHOOL DIST.	VOL/PAGE - REG. DEEDS	TOTAL ACRES	ACREAGE & VALUE OF DESCRIPTION					6. MFL CLOSED ENTERED AFTER 2004 7. MFL OPEN ENTERED BEFORE 2005 8. MFL CLOSED ENTERED BEFORE 2005			EXEMPT FROM GEN. PROPERTY TAX		ACRES THIS LINE
		OF DESC.	SUBJECT TO GENERAL PROPERTY TAX											
NAME & ADDRESS		SEC. TN. RANGE DESCRIPTION OF PROPERTY	C O D E	ACRES	LAND VALUE	IMPROVEMENT VALUE	TOTAL VALUE	C O D E	ACRES	VALUE	C O D E	ACRES		
23251 1370.0000 13700000	MONROE SCHOOL DISTRICT 3682	18th St City of Monroe - Not In TID RAILROAD ADDITION NO 2LOTS 1 & 2	B	0.36	\$9,200	\$0	\$9,200						0.36	
TERRY HEINZELMAN N108W18009 LILAC LANE GERMANTOWN, WI, 53022-3866														
23251 1371.0000 13710000	MONROE SCHOOL DISTRICT 3682	Exempt City of Monroe - Not In TID RAILROAD II LOT 3 LOT 4 EXEMPT									X5	0.00	0.00	
C. M. St. P. P. RR 1600 16th Ave Monroe, WI, 53566														
23251 1372.0000 13720000	MONROE SCHOOL DISTRICT 3682	901 19TH ST City of Monroe - Not In TID RAILROAD SECOND ADDITIONLOT 5	B	0.18	\$10,300	\$104,400	\$114,700						0.18	
DOUGLAS J BAHLER, CURT T BAHLER 1227 4TH STREET N MONROE, WI, 53566														
23251 1373.0000 13730000	MONROE SCHOOL DISTRICT 3682	905 19TH ST City of Monroe - Not In TID RAILROAD SECOND ADDITIONLOT 6	B	0.36	\$20,600	\$169,100	\$189,700						0.36	
Bullseye Real Estate Holdings LLC PO Box 124 Bayfield, WI, 54814														

YEAR 2025	State No.
--------------	-----------

ASSESSMENT ROLL FOR MONROE Green COUNTY

KEY TO
CODES

1.A - RESIDENTIAL
2.B - COMMERCIAL
3.C - MANUFACTURING
4.D - AGRICULTURAL

5.E - UNDEVELOPED
5m - AGRICULTURAL FOREST
6.F - PRODUCTIVE FOREST LANDS
7.G - OTHER

1. PFC REG. ENTERED BEFORE 1/1/72
2. PFC REG. ENTERED AFTER 12/31/71
3. PFC SPECIAL CLASSIFICATION
4. COUNTY FOREST CROP
5. MFL OPEN ENTERED AFTER 2004
6. MFL CLOSED ENTERED AFTER 2004
7. MFL OPEN ENTERED BEFORE 2005
8. MFL CLOSED ENTERED BEFORE 2005

1. FEDERAL
2. STATE
3. COUNTY
4. OTHER

EXEMPT FROM GEN.
PROPERTY TAX

TOTAL
ACRES
THIS
LINE

1531

PARCEL NUMBER	SCHOOL DIST.	VOL/PAGE - REG. DEEDS	TOTAL ACRES OF DESC.	ACREAGE & VALUE OF DESCRIPTION SUBJECT TO GENERAL PROPERTY TAX					6. MFL CLOSED ENTERED AFTER 2004 7. MFL OPEN ENTERED BEFORE 2005 8. MFL CLOSED ENTERED BEFORE 2005			EXEMPT FROM GEN. PROPERTY TAX		ACRES THIS LINE
NAME & ADDRESS		SEC. TN. RANGE DESCRIPTION OF PROPERTY	C O D E	ACRES	LAND VALUE	IMPROVEMENT VALUE	TOTAL VALUE	C O D E	ACRES	VALUE	C O D E	ACRES		
23251 1374.0000 13740000 Bullseye Real Estate Holdings LLC PO Box 124 Bayfield, WI, 54814	MONROE SCHOOL DISTRICT 3682	1821 10TH AVE City of Monroe - Not In TID SECTION 3 RAILROAD SECOND ADDITIONLOTS 7 & 8	B	0.18	\$10,300	\$0	\$10,300						0.18	
23251 1375.0000 13750000 C. M. St P. P. R.R. 9th Ave Monroe, WI, 53566	MONROE SCHOOL DISTRICT 3682	9th Ave City of Monroe - Not In TID RAILROAD II LOT 9, LOT 10, LOT 11. LOT 12 EXEMPT									X5	0.00	0.00	
23251 1376.0000 13760000 FOUR LOW INVESTMENTS LLC 608 25TH AVENUE MONROE, WI, 53566	MONROE SCHOOL DISTRICT 3682	809 19TH ST City of Monroe - Not In TID RAILROAD ADDITION NO 2LOTS 13 & 14	B	0.36	\$15,800	\$268,800	\$284,600						0.36	
23251 1377.0000 13770000 DOUGLAS J BAHLER, CURT T BAHLER 1227 4TH STREET N MONROE, WI, 53566	MONROE SCHOOL DISTRICT 3682	811 19TH ST City of Monroe - Not In TID RAILROAD SECOND ADDITIONLOTS 15 & 16	B	0.36	\$20,600	\$173,600	\$194,200						0.36	

1532

1533

1534

YEAR 2025	State No.
--------------	-----------

ASSESSMENT ROLL FOR MONROE Green COUNTY

KEY TO
CODES

1.A - RESIDENTIAL
2.B - COMMERCIAL
3.C - MANUFACTURING
4.D - AGRICULTURAL

5.E - UNDEVELOPED
5m - AGRICULTURAL FOREST
6.F - PRODUCTIVE FOREST LANDS
7.G - OTHER

1. PFC REG. ENTERED BEFORE 1/1/72
2. PFC REG. ENTERED AFTER 12/31/71
3. PFC SPECIAL CLASSIFICATION
4. COUNTY FOREST CROP
5. MFL OPEN ENTERED AFTER 2004
6. MFL CLOSED ENTERED AFTER 2004
7. MFL OPEN ENTERED BEFORE 2005
8. MFL CLOSED ENTERED BEFORE 2005

1. FEDERAL
2. STATE
3. COUNTY
4. OTHER

EXEMPT FROM GEN.
PROPERTY TAX

TOTAL
ACRES
THIS
LINE

1535

PARCEL NUMBER	SCHOOL DIST.	VOL/PAGE - REG. DEEDS	TOTAL ACRES OF DESC.	ACREAGE & VALUE OF DESCRIPTION SUBJECT TO GENERAL PROPERTY TAX						6. MFL CLOSED ENTERED AFTER 2004 7. MFL OPEN ENTERED BEFORE 2005 8. MFL CLOSED ENTERED BEFORE 2005			EXEMPT FROM GEN. PROPERTY TAX		ACRES THIS LINE
NAME & ADDRESS		SEC. TN. RANGE DESCRIPTION OF PROPERTY	C O D E	ACRES	LAND VALUE	IMPROVEMENT VALUE	TOTAL VALUE	C O D E	ACRES	VALUE	C O D E	ACRES			
23251 1379.0000 13790000 C M St P P R R 1600 16th Ave Monroe, WI, 53566	MONROE SCHOOL DISTRICT 3682	Exempt City of Monroe - Not In TID RAILROAD II LOTS 17 18 19 21 22 COM 35 FT N OF SW COR LOT 205 N 100 FT E 72 FT S 85 FT SWLY POB COM 35 FT N OF SW COR LOT 205 N 100 FT E 72 FT S 85 FT SW POB EXC PRT CSM #952 (V3-P122) EXEMPT									X5	0.00	0.00		
23251 1379.1000 13791000 ATTN CONTROLLER SWISS COLONY INC, COLONY BRANDS INC 1112 7TH AVENUE MONROE, WI, 53566-1364	MONROE SCHOOL DISTRICT 3682	719 19TH ST City of Monroe - Not In TID RAILROAD SECOND ADDITIONPRT LOTS 20 21 & 22 LYG S OF C M & ST P RR	B	0.30	\$16,700	\$299,100	\$315,800						0.30		
23251 1380.0000 13800000 Joseph Hunter N3031 Youth Cabin Rd. Monroe, WI, 53566	MONROE SCHOOL DISTRICT 3682	720 19TH ST City of Monroe - Not In TID RAILROAD ADDITION IILOT 23	B	0.17	\$9,500	\$82,100	\$91,600						0.17		
23251 1380.1000 13801000 MICHAEL V ROESCHLI 712 19TH STREET MONROE, WI, 53566	MONROE SCHOOL DISTRICT 3682	712 19TH ST City of Monroe - Not In TID RAILROAD ADDITION NO 2 LOT 24 EXC W 10 FT OF N 45 FT	B	0.17	\$9,700	\$52,000	\$61,700						0.17		

1536

1537

1538

YEAR 2025	State No.
--------------	-----------

ASSESSMENT ROLL FOR MONROE Green COUNTY

KEY TO
CODES

1.A - RESIDENTIAL
2.B - COMMERCIAL
3.C - MANUFACTURING
4.D - AGRICULTURAL

5.E - UNDEVELOPED
5m - AGRICULTURAL FOREST
6.F - PRODUCTIVE FOREST LANDS
7.G - OTHER

1. PFC REG. ENTERED BEFORE 1/1/72
2. PFC REG. ENTERED AFTER 12/31/71
3. PFC SPECIAL CLASSIFICATION
4. COUNTY FOREST CROP
5. MFL OPEN ENTERED AFTER 2004
6. MFL CLOSED ENTERED AFTER 2004
7. MFL OPEN ENTERED BEFORE 2005
8. MFL CLOSED ENTERED BEFORE 2005

1. FEDERAL
2. STATE
3. COUNTY
4. OTHER

EXEMPT FROM GEN.
PROPERTY TAX

TOTAL
ACRES
THIS
LINE

PARCEL NUMBER	SCHOOL DIST.	VOL/PAGE - REG. DEEDS	TOTAL ACRES	ACREAGE & VALUE OF DESCRIPTION SUBJECT TO GENERAL PROPERTY TAX					6. MFL CLOSED ENTERED AFTER 2004 7. MFL OPEN ENTERED BEFORE 2005 8. MFL CLOSED ENTERED BEFORE 2005			EXEMPT FROM GEN. PROPERTY TAX		ACRES THIS LINE
		OF DESC.		ACRES	LAND VALUE	IMPROVEMENT VALUE	TOTAL VALUE		C O D E	ACRES	VALUE	C O D E	ACRES	
23251 1381.0000 13810000	MONROE SCHOOL DISTRICT 3682	710 19TH ST City of Monroe - Not In TID SECTION 3 RAILROAD SECOND ADDITIONLOT 25; ALSO COM NW COR LOT 24 E 10 FT S 45 FT W 10 FT N 45 FT POB	A	0.19	\$21,000	\$54,500	\$75,500							0.19
JOHN KAMMERUD, GLENELLYN KAMMERUD 710 19TH STREET MONROE , WI, 53566-2834														
23251 1382.0000 13820000	MONROE SCHOOL DISTRICT 3682	1919 8TH AVE City of Monroe - Not In TID RAILROAD SECOND ADDITIONLOTS 27 & 28	A	0.36	\$30,800	\$117,700	\$148,500							0.36
TIM F BRUNKOW N2615 COPLIEN ROAD MONROE, WI, 53566														
23251 1382.1000 13821000	MONROE SCHOOL DISTRICT 3682	703 20TH ST City of Monroe - Not In TID RAILROAD ADDITION NO 2LOTS 26 & 207 EXC PRT LOT 207 IN FRAC LOT 2 SEC 3 COM N4 COR TH S57*E 1406.63 FT TO CNTRLN HWY 69 TH S0*W 188.50 FT TO POB TH S0*W 120 FT TH S89*E 43 FT TH N0*E 120 FT TH N89*W 43 FT TO POB	A	0.38	\$31,600	\$35,000	\$66,600							0.38
Tessa Marie Hughes 1728 15th Street Monroe, WI, 53566														
23251 1383.0000 13830000	MONROE SCHOOL DISTRICT 3682	816 19TH ST City of Monroe - Not In TID RAILROAD SECOND ADDITIONLOTS 29 & 30	A	0.36	\$30,800	\$54,700	\$85,500							0.36
AMY ROSE BURKHALTER W5495 TOWN CENTER ROAD MONROE, WI, 53566														

YEAR 2025	State No.
--------------	-----------

ASSESSMENT ROLL FOR MONROE Green COUNTY

KEY TO
CODES

1.A - RESIDENTIAL
2.B - COMMERCIAL
3.C - MANUFACTURING
4.D - AGRICULTURAL

5.E - UNDEVELOPED
5m - AGRICULTURAL FOREST
6.F - PRODUCTIVE FOREST LANDS
7.G - OTHER

1. PFC REG. ENTERED BEFORE 1/1/72
2. PFC REG. ENTERED AFTER 12/31/71
3. PFC SPECIAL CLASSIFICATION
4. COUNTY FOREST CROP
5. MFL OPEN ENTERED AFTER 2004
6. MFL CLOSED ENTERED AFTER 2004
7. MFL OPEN ENTERED BEFORE 2005
8. MFL CLOSED ENTERED BEFORE 2005

1. FEDERAL
2. STATE
3. COUNTY
4. OTHER

EXEMPT FROM GEN.
PROPERTY TAX

TOTAL
ACRES
THIS
LINE

PARCEL NUMBER	SCHOOL DIST.	VOL/PAGE - REG. DEEDS	TOTAL ACRES	ACREAGE & VALUE OF DESCRIPTION SUBJECT TO GENERAL PROPERTY TAX					6. MFL CLOSED ENTERED AFTER 2004 7. MFL OPEN ENTERED BEFORE 2005 8. MFL CLOSED ENTERED BEFORE 2005			EXEMPT FROM GEN. PROPERTY TAX		ACRES THIS LINE
		OF DESC.		ACRES	LAND VALUE	IMPROVEMENT VALUE	TOTAL VALUE		ACRES	VALUE		ACRES		
NAME & ADDRESS		SEC. TN. RANGE DESCRIPTION OF PROPERTY		C O D E	ACRES	LAND VALUE	IMPROVEMENT VALUE	TOTAL VALUE	C O D E	ACRES	VALUE	C O D E	ACRES	
23251 1384.0000 13840000	MONROE SCHOOL DISTRICT 3682	1902 8th AVENUE City of Monroe - Not In TID RAILROAD ADDITION NO 2LOTS 31 & 32		B	0.36	\$17,400	\$91,000	\$108,400						0.36
Mark Weiss 1515 7th Street Monroe, WI, 53566														
23251 1385.0000 13850000	MONROE SCHOOL DISTRICT 3682	809 20TH ST City of Monroe - Not In TID RAILROAD ADDITION NO 2LOT 34; E 4 FT LOT 33		A	0.19	\$21,000	\$95,400	\$116,400						0.19
ESTHER K WILDE 809 20TH STREET MONROE, WI, 53566														
23251 1385.1000 13851000	MONROE SCHOOL DISTRICT 3682	1914 8TH AVE City of Monroe - Not In TID RAILROAD SECOND ADDITIONW 62 FT LOT 33		A	0.17	\$18,600	\$34,300	\$52,900						0.17
ORANGE SKY INVESTMENTS, LLC 809 19TH STREET Monroe, WI, 53566														
23251 1386.0000 13860000	MONROE SCHOOL DISTRICT 3682	823 20TH ST City of Monroe - Not In TID RAILROAD ADDITION NO 2LOTS 35 & 36		A	0.36	\$30,800	\$131,800	\$162,600						0.36
RHONDA R MILLER 823 20TH STREET MONROE, WI, 53566														

YEAR 2025	State No.
--------------	-----------

ASSESSMENT ROLL FOR MONROE Green COUNTY

KEY TO
CODES

1.A - RESIDENTIAL
2.B - COMMERCIAL
3.C - MANUFACTURING
4.D - AGRICULTURAL

5.E - UNDEVELOPED
5m - AGRICULTURAL FOREST
6.F - PRODUCTIVE FOREST LANDS
7.G - OTHER

1. PFC REG. ENTERED BEFORE 1/1/72
2. PFC REG. ENTERED AFTER 12/31/71
3. PFC SPECIAL CLASSIFICATION
4. COUNTY FOREST CROP
5. MFL OPEN ENTERED AFTER 2004
6. MFL CLOSED ENTERED AFTER 2004
7. MFL OPEN ENTERED BEFORE 2005
8. MFL CLOSED ENTERED BEFORE 2005

1. FEDERAL
2. STATE
3. COUNTY
4. OTHER

EXEMPT FROM GEN.
PROPERTY TAX

TOTAL
ACRES
THIS
LINE

PARCEL NUMBER	SCHOOL DIST.	VOL/PAGE - REG. DEEDS	TOTAL ACRES OF DESC.	ACREAGE & VALUE OF DESCRIPTION SUBJECT TO GENERAL PROPERTY TAX				6. MFL CLOSED ENTERED AFTER 2004 7. MFL OPEN ENTERED BEFORE 2005 8. MFL CLOSED ENTERED BEFORE 2005			EXEMPT FROM GEN. PROPERTY TAX		ACRES THIS LINE
NAME & ADDRESS		SEC. TN. RANGE DESCRIPTION OF PROPERTY	C O D E	ACRES	LAND VALUE	IMPROVEMENT VALUE	TOTAL VALUE	C O D E	ACRES	VALUE	C O D E	ACRES	
23251 1387.0000 13870000 HORSESHOE PROPERTIES LLC 1821 11TH STREET MONROE, WI, 53566	MONROE SCHOOL DISTRICT 3682	910 19TH ST City of Monroe - Not In TID RAILROAD ADDITION NO. 2LOTS 37 & 38; E 42 FT OF N 79.33 FT LOT 39; SUBJ TO EASMENTS	B	0.38	\$21,500	\$328,100	\$349,600						0.38
23251 1388.0000 13880000 RANDY J MCKIBBEN, KIMBERLY A MCKIBBEN 902 19TH STREET MONROE, WI, 53566	MONROE SCHOOL DISTRICT 3682	902 19TH ST City of Monroe - Not In TID RAILROAD SECOND ADDITIONN 79 1/3 FT OF W 24' LOT 39 & N 79 1/3 FT LOT 40	A	0.16	\$17,800	\$117,400	\$135,200						0.16
23251 1388.1000 13881000 Gerald Karlen, Kay Doyle W4678 Woodridge Drive Monroe, WI, 53566	MONROE SCHOOL DISTRICT 3682	1908 9TH AVE City of Monroe - Not In TID RAILROAD ADDITION NO 2N 10 FT LOTS 41 & 42; S 40 FT 8" LOTS 39 & 40	B	0.15	\$8,700	\$162,700	\$171,400						0.15
23251 1389.0000 13890000 DP PROPERTIES LLP 1934 STATE RD 104 ALBANY, WI, 53502	MONROE SCHOOL DISTRICT 3682	903 20TH ST City of Monroe - Not In TID RAILROAD SECOND ADDITIONS 110 FT LOT 41 S 110 FT LOT 42	B	0.33	\$21,800	\$518,900	\$540,700						0.33

YEAR
2025

State No.

ASSESSMENT ROLL FOR MONROE Green COUNTYKEY TO
CODES1.A - RESIDENTIAL
2.B - COMMERCIAL
3.C - MANUFACTURING
4.D - AGRICULTURAL5.E - UNDEVELOPED
5m - AGRICULTURAL FOREST
6.F - PRODUCTIVE FOREST LANDS
7.G - OTHER1. PFC REG. ENTERED BEFORE 1/1/72
2. PFC REG. ENTERED AFTER 12/31/71
3. PFC SPECIAL CLASSIFICATION
4. COUNTY FOREST CROP
5. MFL OPEN ENTERED AFTER 2004
6. MFL CLOSED ENTERED AFTER 2004
7. MFL OPEN ENTERED BEFORE 2005
8. MFL CLOSED ENTERED BEFORE 20051. FEDERAL
2. STATE
3. COUNTY
4. OTHEREXEMPT FROM GEN.
PROPERTY TAX**TOTAL
ACRES
THIS
LINE**

PARCEL NUMBER	SCHOOL DIST.	VOL/PAGE - REG. DEEDS	TOTAL ACRES OF DESC.	ACREAGE & VALUE OF DESCRIPTION SUBJECT TO GENERAL PROPERTY TAX						6. MFL CLOSED ENTERED AFTER 2004 7. MFL OPEN ENTERED BEFORE 2005 8. MFL CLOSED ENTERED BEFORE 2005		EXEMPT FROM GEN. PROPERTY TAX		ACRES THIS LINE
NAME & ADDRESS	SEC. TN. RANGE DESCRIPTION OF PROPERTY	C O D E	ACRES	LAND VALUE	IMPROVEMENT VALUE	TOTAL VALUE	C O D E	ACRES	VALUE	C O D E	ACRES			
23251 1390.0000 13900000 DONNA R JOVANI 1051 S LAKE SHORE DR LAKE GENEVA, WI, 53147	MONROE SCHOOL DISTRICT 3682 925 20TH ST City of Monroe - Not In TID RAILROAD SECOND ADDITIONLOT 43 LOT 44	A	0.36	\$30,800	\$66,400	\$97,200							0.36	
23251 1390.1000 13901000 CHRISTIE K STRAIT 2005 10TH AVENUE MONROE, WI, 53566-2823	MONROE SCHOOL DISTRICT 3682 2005 10TH AVE City of Monroe - Not In TID RAILROAD ADDITION NO. 2N 97 FT OF LOTS 45 & 46	A	0.29	\$27,800	\$222,900	\$250,700							0.29	
23251 1391.0000 13910000 VICTORIA L STAUFFACHER 1219 19TH STREET MONROE, WI, 53566	MONROE SCHOOL DISTRICT 3682 2007 10TH AVE City of Monroe - Not In TID RAILROAD SECOND ADDITIONS 35 FT LOT 45 E 34 FT OF S 35 FT LOT 46 E 34 FT OF N 58 FT LOT 51 N 58 FT LOT 52	A	0.21	\$23,300	\$163,300	\$186,600							0.21	
23251 1391.1000 13911000 SHAUNA R BERGEMANN 925 21ST STREET MONROE, WI, 53566	MONROE SCHOOL DISTRICT 3682 925 21ST ST City of Monroe - Not In TID RAILROAD SECOND ADDITIONW 32FT OF S 35 FT LOT 46; W 32 FT OF N 58 FT LOT 51; S 74 FT LOT 51; S 74 FT LOT 52	A	0.22	\$24,400	\$243,600	\$268,000							0.22	

YEAR 2025	State No.
--------------	-----------

ASSESSMENT ROLL FOR MONROE Green COUNTY

KEY TO
CODES

1.A - RESIDENTIAL
2.B - COMMERCIAL
3.C - MANUFACTURING
4.D - AGRICULTURAL

5.E - UNDEVELOPED
5m - AGRICULTURAL FOREST
6.F - PRODUCTIVE FOREST LANDS
7.G - OTHER

1. PFC REG. ENTERED BEFORE 1/1/72
2. PFC REG. ENTERED AFTER 12/31/71
3. PFC SPECIAL CLASSIFICATION
4. COUNTY FOREST CROP
5. MFL OPEN ENTERED AFTER 2004
6. MFL CLOSED ENTERED AFTER 2004
7. MFL OPEN ENTERED BEFORE 2005
8. MFL CLOSED ENTERED BEFORE 2005

1. FEDERAL
2. STATE
3. COUNTY
4. OTHER

EXEMPT FROM GEN.
PROPERTY TAX

TOTAL
ACRES
THIS
LINE

PARCEL NUMBER	SCHOOL DIST.	VOL/PAGE - REG. DEEDS	TOTAL ACRES OF DESC.	ACREAGE & VALUE OF DESCRIPTION SUBJECT TO GENERAL PROPERTY TAX					6. MFL CLOSED ENTERED AFTER 2004 7. MFL OPEN ENTERED BEFORE 2005 8. MFL CLOSED ENTERED BEFORE 2005			EXEMPT FROM GEN. PROPERTY TAX		ACRES THIS LINE
NAME & ADDRESS		SEC. TN. RANGE DESCRIPTION OF PROPERTY	C O D E	ACRES	LAND VALUE	IMPROVEMENT VALUE	TOTAL VALUE	C O D E	ACRES	VALUE	C O D E	ACRES		
23251 1392.0000 13920000 JESSICA E NORIEGA 902 20TH STREET MONROE, WI, 53566	MONROE SCHOOL DISTRICT 3682	902 20TH ST City of Monroe - Not In TID RAILROAD ADDITION NO 2N1/2 OF LOTS 47 & 48	A	0.20	\$21,800	\$175,600	\$197,400						0.20	
23251 1393.0000 13930000 JUSTIN M WARTZENLUFT 2012 9TH AVENUE MONROE, WI, 53566	MONROE SCHOOL DISTRICT 3682	2012 9TH AVE City of Monroe - Not In TID RAILROAD ADDITION NO IIS1/2 LOTS 47 & LOT 48	A	0.20	\$21,800	\$164,800	\$186,600						0.20	
23251 1394.0000 13940000 ADAM J KRALIC, JANE S KRALIC 903 21ST STREET MONROE, WI, 53566	MONROE SCHOOL DISTRICT 3682	903 21ST ST City of Monroe - Not In TID RAILROAD SECOND ADDITIONLOT 49	A	0.20	\$21,800	\$198,600	\$220,400						0.20	
23251 1395.0000 13950000 CHAD A PFUND 911 21ST STREET MONROE, WI, 53566	MONROE SCHOOL DISTRICT 3682	911 21ST ST City of Monroe - Not In TID RAILROAD ADDITION NO 2LOT 50	A	0.20	\$21,800	\$196,200	\$218,000						0.20	

YEAR 2025	State No.
--------------	-----------

ASSESSMENT ROLL FOR MONROE Green COUNTY

KEY TO
CODES

1.A - RESIDENTIAL
2.B - COMMERCIAL
3.C - MANUFACTURING
4.D - AGRICULTURAL

5.E - UNDEVELOPED
5m - AGRICULTURAL FOREST
6.F - PRODUCTIVE FOREST LANDS
7.G - OTHER

1. PFC REG. ENTERED BEFORE 1/1/72
2. PFC REG. ENTERED AFTER 12/31/71
3. PFC SPECIAL CLASSIFICATION
4. COUNTY FOREST CROP
5. MFL OPEN ENTERED AFTER 2004
6. MFL CLOSED ENTERED AFTER 2004
7. MFL OPEN ENTERED BEFORE 2005
8. MFL CLOSED ENTERED BEFORE 2005

1. FEDERAL
2. STATE
3. COUNTY
4. OTHER

EXEMPT FROM GEN.
PROPERTY TAX

TOTAL
ACRES
THIS
LINE

PARCEL NUMBER	SCHOOL DIST.	VOL/PAGE - REG. DEEDS	TOTAL ACRES OF DESC.	ACREAGE & VALUE OF DESCRIPTION SUBJECT TO GENERAL PROPERTY TAX					6. MFL CLOSED ENTERED AFTER 2004 7. MFL OPEN ENTERED BEFORE 2005 8. MFL CLOSED ENTERED BEFORE 2005			EXEMPT FROM GEN. PROPERTY TAX		ACRES THIS LINE
NAME & ADDRESS	SEC. TN. RANGE DESCRIPTION OF PROPERTY	C O D E	ACRES	LAND VALUE	IMPROVEMENT VALUE	TOTAL VALUE	C O D E	ACRES	VALUE	C O D E	ACRES			
23251 1396.0000 13960000 JAY T PFARR, JANICE L PFARR 2011 9TH AVENUE MONROE, WI, 53566	MONROE SCHOOL DISTRICT 3682 2011 9TH AVE City of Monroe - Not In TID RAILROAD ADDITION II S 1/2 LOTS 53 & 54	A	0.20	\$21,800	\$248,100	\$269,900						0.20		
23251 1396.1000 13961000 Nathaniel Arneson, Julie Arneson 818 20th Street Monroe, WI, 53566	MONROE SCHOOL DISTRICT 3682 818 20TH ST City of Monroe - Not In TID RAILROAD ADDITION IIN1/2 OF LOTS 53 & 54	A	0.20	\$21,800	\$142,000	\$163,800						0.20		
23251 1397.0000 13970000 Richard W Breault, Jr., Courtney M Breault 810 20th St Monroe, WI, 53566	MONROE SCHOOL DISTRICT 3682 810 20TH ST City of Monroe - Not In TID RAILROAD ADDITION NO 2LOT 55	A	0.20	\$21,800	\$169,800	\$191,600						0.20		
23251 1397.1000 13971000 BRENDEN A BREault 2004 8TH AVENUE MONROE, WI, 53566	MONROE SCHOOL DISTRICT 3682 2004 8TH AVE City of Monroe - Not In TID RAILROAD ADDITION NO 2 LOT 56	A	0.20	\$21,800	\$155,800	\$177,600						0.20		

YEAR 2025	State No.
--------------	-----------

ASSESSMENT ROLL FOR MONROE Green COUNTY

KEY TO
CODES

1.A - RESIDENTIAL
2.B - COMMERCIAL
3.C - MANUFACTURING
4.D - AGRICULTURAL

5.E - UNDEVELOPED
5m - AGRICULTURAL FOREST
6.F - PRODUCTIVE FOREST LANDS
7.G - OTHER

1. PFC REG. ENTERED BEFORE 1/1/72
2. PFC REG. ENTERED AFTER 12/31/71
3. PFC SPECIAL CLASSIFICATION
4. COUNTY FOREST CROP
5. MFL OPEN ENTERED AFTER 2004
6. MFL CLOSED ENTERED AFTER 2004
7. MFL OPEN ENTERED BEFORE 2005
8. MFL CLOSED ENTERED BEFORE 2005

1. FEDERAL
2. STATE
3. COUNTY
4. OTHER

EXEMPT FROM GEN.
PROPERTY TAX

TOTAL
ACRES
THIS
LINE

PARCEL NUMBER	SCHOOL DIST.	VOL/PAGE - REG. DEEDS	TOTAL ACRES OF DESC.	ACREAGE & VALUE OF DESCRIPTION SUBJECT TO GENERAL PROPERTY TAX					6. MFL CLOSED ENTERED AFTER 2004 7. MFL OPEN ENTERED BEFORE 2005 8. MFL CLOSED ENTERED BEFORE 2005			EXEMPT FROM GEN. PROPERTY TAX		ACRES THIS LINE
NAME & ADDRESS		SEC. TN. RANGE DESCRIPTION OF PROPERTY	C O D E	ACRES	LAND VALUE	IMPROVEMENT VALUE	TOTAL VALUE	C O D E	ACRES	VALUE	C O D E	ACRES		
23251 1398.0000 13980000 MARK E WENGER 803 21ST STREET MONROE, WI, 53566	MONROE SCHOOL DISTRICT 3682	803 21ST ST City of Monroe - Not In TID RAILROAD ADDITION II LOT 57 EXC E 5 FT	A	0.19	\$20,100	\$162,700	\$182,800						0.19	
23251 1399.0000 13990000 HOMER W QUIRE, SHARON A QUIRE 807 21ST STREET MONROE, WI, 53566	MONROE SCHOOL DISTRICT 3682	807 21ST ST City of Monroe - Not In TID RAILROAD ADDITION II LOT 58; E 5 FT LOT 57; W 16 FT LOT 59	A	0.26	\$26,500	\$156,200	\$182,700						0.26	
23251 1400.0000 14000000 GRETCHEN L BUOL, BENJAMIN S KUEBLI 2025 9TH AVENUE MONROE, WI, 53566	MONROE SCHOOL DISTRICT 3682	2025 9TH AVE City of Monroe - Not In TID RAILROAD ADDITION II S 1/2 LOT 60 & S 1/2 OF E 50 FT LOT 59	A	0.18	\$19,200	\$216,600	\$235,800						0.18	
23251 1401.0000 14010000 JOSEPH A KOHN, DANIELLE R JAMISON 2017 9TH AVENUE MONROE, WI, 53566	MONROE SCHOOL DISTRICT 3682	2017 9TH AVE City of Monroe - Not In TID RAILROAD ADDITION II N2 OF E 50 FT LOT 59 & N2 LOT 60	A	0.18	\$19,100	\$258,000	\$277,100						0.18	

YEAR 2025	State No.
--------------	-----------

ASSESSMENT ROLL FOR MONROE Green COUNTY

KEY TO
CODES

1.A - RESIDENTIAL
2.B - COMMERCIAL
3.C - MANUFACTURING
4.D - AGRICULTURAL

5.E - UNDEVELOPED
5m - AGRICULTURAL FOREST
6.F - PRODUCTIVE FOREST LANDS
7.G - OTHER

1. PFC REG. ENTERED BEFORE 1/1/72
2. PFC REG. ENTERED AFTER 12/31/71
3. PFC SPECIAL CLASSIFICATION
4. COUNTY FOREST CROP
5. MFL OPEN ENTERED AFTER 2004
6. MFL CLOSED ENTERED AFTER 2004
7. MFL OPEN ENTERED BEFORE 2005
8. MFL CLOSED ENTERED BEFORE 2005

1. FEDERAL
2. STATE
3. COUNTY
4. OTHER

EXEMPT FROM GEN.
PROPERTY TAX

TOTAL
ACRES
THIS
LINE

PARCEL NUMBER	SCHOOL DIST.	VOL/PAGE - REG. DEEDS	TOTAL ACRES OF DESC.	ACREAGE & VALUE OF DESCRIPTION SUBJECT TO GENERAL PROPERTY TAX					6. MFL CLOSED ENTERED AFTER 2004 7. MFL OPEN ENTERED BEFORE 2005 8. MFL CLOSED ENTERED BEFORE 2005			EXEMPT FROM GEN. PROPERTY TAX		ACRES THIS LINE
NAME & ADDRESS		SEC. TN. RANGE DESCRIPTION OF PROPERTY	C O D E	ACRES	LAND VALUE	IMPROVEMENT VALUE	TOTAL VALUE	C O D E	ACRES	VALUE	C O D E	ACRES		
23251 1402.0000 14020000 JAMIE R DITSWORTH, KELLY A DITSWORTH 2007 8TH AVENUE MONROE, WI, 53566	MONROE SCHOOL DISTRICT 3682	2007 8TH AVE City of Monroe - Not In TID RAILROAD ADDITION II LOT 61 LOT 62	A	0.39	\$31,900	\$126,000	\$157,900						0.39	
23251 1403.1000 14031000 MARQUES HICKS, KARI HICKS 704 20TH STREET MONROE, WI, 53566	MONROE SCHOOL DISTRICT 3682	704 20TH ST City of Monroe - Not In TID RAILROAD ADDITION NO 2 N1/2 OF LOTS 63 & 208 EXC PRT LOT 208 IN FRAC LOT 2 COM N4 COR SEC 3 TH S57*E 1406.63 FT TO CNTRLN HWY 69 TH S0*W 368.50 FT POB TH S0*W 66 FT TH S89*E 43 FT TH N0*E 66 FT TH N89*W 43 FT TO POB	A	0.20	\$21,800	\$139,000	\$160,800						0.20	
23251 1404.0000 14040000 Cornerwise Properties LLC a Wisconsin Limited Liability Company 2618 11TH AVENUE Monroe, Wisconsin, 53566	MONROE SCHOOL DISTRICT 3682	703 21ST ST City of Monroe - Not In TID RAILROAD ADDITION II LOT 64 LOT 209 S2 LOTS 63 & 208 ALSO COM SW COR LOT 209 RR S 131 FT S65*16'W ALG LN 34 FT TO NW CTR LN 21ST ST 116.5 FT N 27*43'W 54.15 FT POB	B	0.63	\$41,000	\$53,300	\$94,300						0.63	
23251 1405.0000 14050000 CHARLES & GAIL ZEITLER TRUSTEES ZEITLER TRUST N2045 ALPHORN ROAD MONROE, WI, 53566	MONROE SCHOOL DISTRICT 3682	715 21ST ST City of Monroe - Not In TID RAILROAD ADDITION II LOT 65	B	0.20	\$17,400	\$186,800	\$204,200						0.20	

YEAR 2025	State No.
--------------	-----------

ASSESSMENT ROLL FOR MONROE Green COUNTY

KEY TO
CODES

1.A - RESIDENTIAL
2.B - COMMERCIAL
3.C - MANUFACTURING
4.D - AGRICULTURAL

5.E - UNDEVELOPED
5m - AGRICULTURAL FOREST
6.F - PRODUCTIVE FOREST LANDS
7.G - OTHER

1. PFC REG. ENTERED BEFORE 1/1/72
2. PFC REG. ENTERED AFTER 12/31/71
3. PFC SPECIAL CLASSIFICATION
4. COUNTY FOREST CROP
5. MFL OPEN ENTERED AFTER 2004
6. MFL CLOSED ENTERED AFTER 2004
7. MFL OPEN ENTERED BEFORE 2005
8. MFL CLOSED ENTERED BEFORE 2005

1. FEDERAL
2. STATE
3. COUNTY
4. OTHER

EXEMPT FROM GEN.
PROPERTY TAX

TOTAL
ACRES
THIS
LINE

PARCEL NUMBER		SCHOOL DIST.	VOL/PAGE - REG. DEEDS	TOTAL ACRES OF DESC.	ACREAGE & VALUE OF DESCRIPTION SUBJECT TO GENERAL PROPERTY TAX						6. MFL CLOSED ENTERED AFTER 2004 7. MFL OPEN ENTERED BEFORE 2005 8. MFL CLOSED ENTERED BEFORE 2005		EXEMPT FROM GEN. PROPERTY TAX		ACRES THIS LINE
NAME & ADDRESS				SEC. TN. RANGE DESCRIPTION OF PROPERTY	C O D E	ACRES	LAND VALUE	IMPROVEMENT VALUE	TOTAL VALUE	C O D E	ACRES	VALUE	C O D E	ACRES	
23251 1406.0000 14060000 MONROE SCHOOL DISTRICT 3682 GARY W HENNING, CRYSTAL A HENNING 2025 8TH AVENUE MONROE, WI, 53566				2025 8TH AVE City of Monroe - Not In TID RAILROAD ADDITION II LOT 66	A	0.19	\$21,100	\$127,000	\$148,100						0.19
23251 1407.0000 14070000 MONROE SCHOOL DISTRICT 3682 STEVEN DALE PARKER, JUDY ANN PARKER 2019 11TH AVENUE MONROE, WI, 53566				2019 11TH AVE City of Monroe - Not In TID RAILROAD ADDITION NO 2 LOTS 67 & 68; ALSO PARC LAND ADJ SD LOTS ON N SD OF IN OL 8 COM NW COR SD LOT 68 TH N 1 ROD TH E TO PT 1 ROD N OF NE COR LOT 67 TH S 1 ROD TO NE COR LOT 67 TH W TO POB	A	0.27	\$26,800	\$190,300	\$217,100						0.27
23251 1408.0000 14080000 MONROE SCHOOL DISTRICT 3682 JAMES A CRAWFORD, MARCIA A CRAWFORD 1015 21ST STREET MONROE, WI, 53566				1015 21ST ST City of Monroe - Not In TID RAILROAD ADDITION II LOT 69; ALSO PARC ADJ SD LOT ON N SD THEREOF IN OL 8 COM NW COR SD LOT 69 TH N 1 ROD TH E 1 ROD N OF NE COR SD LOT 69 TH S 1 ROD TO NE COR TH W POB	A	0.14	\$14,900	\$113,500	\$128,400						0.14
23251 1409.0000 14090000 MONROE SCHOOL DISTRICT 3682 THEODORE G FRITSCH, KAREN M FRITSCH 1451 County Road B Cobb, WI, 53526				2008 10TH AVE City of Monroe - Not In TID RAILROAD ADDITION NO 2 LOT 71 & PRT OL 8, BGN NW COR OF LOT 71 TH N 1 ROD TH E 1 ROD N OF NE COR OF LOT 71 TH S 1 ROD TO NE COR OF LOT 71 TH W TO POB	A	0.14	\$14,700	\$116,800	\$131,500						0.14

YEAR 2025	State No.
--------------	-----------

ASSESSMENT ROLL FOR MONROE Green COUNTY

KEY TO
CODES

1.A - RESIDENTIAL
2.B - COMMERCIAL
3.C - MANUFACTURING
4.D - AGRICULTURAL

5.**E** - UNDEVELOPED
5**m** - AGRICULTURAL FOREST
6.**F** - PRODUCTIVE FOREST LANDS
7.**G** - OTHER

1. PFC REG. ENTERED BEFORE 1/1/72
2. PFC REG. ENTERED AFTER 12/31/71
3. PFC SPECIAL CLASSIFICATION
4. COUNTY FOREST CROP
5. MFL OPEN ENTERED AFTER 2004
6. MFL CLOSED ENTERED AFTER 2004
7. MFL OPEN ENTERED BEFORE 2005
8. MFL CLOSED ENTERED BEFORE 2005

1. FEDERAL
2. STATE
3. COUNTY
4. OTHER

EXEMPT FROM GEN.
PROPERTY TAX

TOTAL
ACRES
THIS
LINE

PARCEL NUMBER	SCHOOL DIST.	VOL/PAGE - REG. DEEDS	TOTAL ACRES	ACREAGE & VALUE OF DESCRIPTION SUBJECT TO GENERAL PROPERTY TAX					6. MFL CLOSED ENTERED AFTER 2004 7. MFL OPEN ENTERED BEFORE 2005 8. MFL CLOSED ENTERED BEFORE 2005			EXEMPT FROM GEN. PROPERTY TAX		ACRES THIS LINE
		OF DESC.		ACRES	LAND VALUE	IMPROVEMENT VALUE	TOTAL VALUE		ACRES	VALUE		ACRES		
23251 1409.1000 14091000	MONROE SCHOOL DISTRICT 3682	1005 21ST ST City of Monroe - Not In TID RAILROAD ADDITION II LOT 70; ALSO STRIP IN OL8; BGN NW COR TH N 1 ROD TH E 1 ROD N OF NE COR TH S 1 ROD TO NE COR TH W ON N LINE TO POB	A	0.14	\$14,700	\$151,400	\$166,100							0.14
JULIE K DUNN 4500 STATE ROAD 78 GRATIOT, WI, 53541														
23251 1410.0000 14100000	MONROE SCHOOL DISTRICT 3682	2103 11TH AVE City of Monroe - Not In TID RAILROAD ADDITION II N 74.5 FT LOT 72; N 74.5 FT OF E 29.5 FT OF LOT 73	A	0.15	\$16,700	\$158,700	\$175,400							0.15
SHAWN M PETIT, DELORIS E PETIT 2103 11TH AVENUE MONROE, WI, 53566														
23251 1410.1000 14101000	MONROE SCHOOL DISTRICT 3682	2109 11TH AVE City of Monroe - Not In TID RAILROAD ADDITION NO 2 S 57.5 FT LOT 72; S 57.5 OF E 29.5 FT LOT 73; N 56 FT LOTS 80 & 81	A	0.27	\$26,600	\$227,300	\$253,900							0.27
SCHUMACHER MARLENE J DECLAR OF TRUST 2109 11TH AVENUE MONROE, WI, 53566														
23251 1411.0000 14110000	MONROE SCHOOL DISTRICT 3682	1014 21ST ST City of Monroe - Not In TID RAILROAD ADDITION II W 29.5 FT LOT 73 & ALL LOT 74	A	0.27	\$26,700	\$190,200	\$216,900							0.27
LINDA M MOSER 1014 21ST STREET MONROE, WI, 53566														

YEAR 2025	State No.
--------------	-----------

ASSESSMENT ROLL FOR MONROE Green COUNTY

KEY TO
CODES

1.A - RESIDENTIAL
2.B - COMMERCIAL
3.C - MANUFACTURING
4.D - AGRICULTURAL

5.E - UNDEVELOPED
5m - AGRICULTURAL FOREST
6.F - PRODUCTIVE FOREST LANDS
7.G - OTHER

1. PFC REG. ENTERED BEFORE 1/1/72
2. PFC REG. ENTERED AFTER 12/31/71
3. PFC SPECIAL CLASSIFICATION
4. COUNTY FOREST CROP
5. MFL OPEN ENTERED AFTER 2004
6. MFL CLOSED ENTERED AFTER 2004
7. MFL OPEN ENTERED BEFORE 2005
8. MFL CLOSED ENTERED BEFORE 2005

1. FEDERAL
2. STATE
3. COUNTY
4. OTHER

EXEMPT FROM GEN.
PROPERTY TAX

TOTAL
ACRES
THIS
LINE

PARCEL NUMBER	SCHOOL DIST.	VOL/PAGE - REG. DEEDS	TOTAL ACRES OF DESC.	ACREAGE & VALUE OF DESCRIPTION SUBJECT TO GENERAL PROPERTY TAX					6. MFL CLOSED ENTERED AFTER 2004 7. MFL OPEN ENTERED BEFORE 2005 8. MFL CLOSED ENTERED BEFORE 2005			EXEMPT FROM GEN. PROPERTY TAX		ACRES THIS LINE
NAME & ADDRESS		SEC. TN. RANGE DESCRIPTION OF PROPERTY	C O D E	ACRES	LAND VALUE	IMPROVEMENT VALUE	TOTAL VALUE	C O D E	ACRES	VALUE	C O D E	ACRES		
23251 1412.0000 14120000 MICHAEL A & BETH A FIGI TTEES FIGI LIVING TRUST 2100 10TH AVENUE MONROE, WI, 53566	MONROE SCHOOL DISTRICT 3682	2100 10TH AVE City of Monroe - Not In TID RAILROAD ADDITION II LOTS 75 & 76	A	0.36	\$30,600	\$344,300	\$374,900						0.36	
23251 1413.0000 14130000 KYLE A KNOLL 1015 22ND STREET MONROE, WI, 53566	MONROE SCHOOL DISTRICT 3682	1015 22ND ST City of Monroe - Not In TID RAILROAD ADDITION NO. 2LOT 79 & E 1/2 LOT 78	A	0.27	\$26,600	\$191,100	\$217,700						0.27	
23251 1413.1000 14131000 EVAN B SCHULTZ, ANNE MARIE SCHULTZ 1005 22ND STREET MONROE, WI, 53566	MONROE SCHOOL DISTRICT 3682	1005 22ND ST City of Monroe - Not In TID RAILROAD ADDITION NO II LOT 77 & W1/2 LOT 78	A	0.27	\$26,700	\$149,800	\$176,500						0.27	
23251 1414.0000 14140000 FILLHOUER SUSAN M TRUST 2113 11TH AVENUE MONROE, WI, 53566	MONROE SCHOOL DISTRICT 3682	2113 11TH AVE City of Monroe - Not In TID RAILROAD ADDITION NO 2LOTS 80 & 81 EXC N 56 FT OF SD LOTS	A	0.21	\$22,400	\$192,100	\$214,500						0.21	

YEAR 2025	State No.
--------------	-----------

ASSESSMENT ROLL FOR MONROE Green COUNTY

KEY TO
CODES

1.A - RESIDENTIAL
2.B - COMMERCIAL
3.C - MANUFACTURING
4.D - AGRICULTURAL

5.E - UNDEVELOPED
5m - AGRICULTURAL FOREST
6.F - PRODUCTIVE FOREST LANDS
7.G - OTHER

1. PFC REG. ENTERED BEFORE 1/1/72
2. PFC REG. ENTERED AFTER 12/31/71
3. PFC SPECIAL CLASSIFICATION
4. COUNTY FOREST CROP
5. MFL OPEN ENTERED AFTER 2004
6. MFL CLOSED ENTERED AFTER 2004
7. MFL OPEN ENTERED BEFORE 2005
8. MFL CLOSED ENTERED BEFORE 2005

1. FEDERAL
2. STATE
3. COUNTY
4. OTHER

EXEMPT FROM GEN.
PROPERTY TAX

TOTAL
ACRES
THIS
LINE

PARCEL NUMBER	SCHOOL DIST.	VOL/PAGE - REG. DEEDS	TOTAL ACRES	ACREAGE & VALUE OF DESCRIPTION SUBJECT TO GENERAL PROPERTY TAX					6. MFL CLOSED ENTERED AFTER 2004 7. MFL OPEN ENTERED BEFORE 2005 8. MFL CLOSED ENTERED BEFORE 2005			EXEMPT FROM GEN. PROPERTY TAX		ACRES THIS LINE
		OF DESC.		ACRES	LAND VALUE	IMPROVEMENT VALUE	TOTAL VALUE		ACRES	VALUE		ACRES		
NAME & ADDRESS		SEC. TN. RANGE DESCRIPTION OF PROPERTY		C O D E	ACRES	LAND VALUE	IMPROVEMENT VALUE	TOTAL VALUE	C O D E	ACRES	VALUE	C O D E	ACRES	
23251 1415.0000 14150000	MONROE SCHOOL DISTRICT 3682	922 21ST ST City of Monroe - Not In TID RAILROAD ADDITION NO II LOT 82		A	0.20	\$21,800	\$179,200	\$201,000						0.20
SEAN E HOLMES, COURTNEY OLSON 922 21ST STREET MONROE, WI, 53566														
23251 1416.0000 14160000	MONROE SCHOOL DISTRICT 3682	902 21ST ST City of Monroe - Not In TID RAILROAD ADDITION NO 2 LOTS 84 & 85		A	0.40	\$32,400	\$310,600	\$343,000						0.40
Matthew and Margaret Sheaffer Revocable Living Trust dated January 15, 2025 902 21st Street Monroe, WI, 53566														
23251 1416.1000 14161000	MONROE SCHOOL DISTRICT 3682	918 21ST ST City of Monroe - Not In TID RAILROAD ADDITION NO 2LOT 83		A	0.20	\$21,800	\$199,400	\$221,200						0.20
CRAIG K MARSH 918 21ST STREET MONROE, WI, 53566														
23251 1416.2000 14162000	MONROE SCHOOL DISTRICT 3682	915 22ND ST City of Monroe - Not In TID RAILROAD ADDITION NO 2LOT 88		A	0.20	\$21,800	\$193,200	\$215,000						0.20
The Michael and Deborah Byrd Family Trust 915 22nd Street Monroe, WI, 53566														

YEAR 2025	State No.
--------------	-----------

ASSESSMENT ROLL FOR MONROE Green COUNTY

KEY TO
CODES

1.A - RESIDENTIAL
2.B - COMMERCIAL
3.C - MANUFACTURING
4.D - AGRICULTURAL

5.E - UNDEVELOPED
5m - AGRICULTURAL FOREST
6.F - PRODUCTIVE FOREST LANDS
7.G - OTHER

1. PFC REG. ENTERED BEFORE 1/1/72
2. PFC REG. ENTERED AFTER 12/31/71
3. PFC SPECIAL CLASSIFICATION
4. COUNTY FOREST CROP
5. MFL OPEN ENTERED AFTER 2004
6. MFL CLOSED ENTERED AFTER 2004
7. MFL OPEN ENTERED BEFORE 2005
8. MFL CLOSED ENTERED BEFORE 2005

1. FEDERAL
2. STATE
3. COUNTY
4. OTHER

EXEMPT FROM GEN.
PROPERTY TAX

TOTAL
ACRES
THIS
LINE

PARCEL NUMBER	SCHOOL DIST.	VOL/PAGE - REG. DEEDS	TOTAL ACRES	ACREAGE & VALUE OF DESCRIPTION SUBJECT TO GENERAL PROPERTY TAX					6. MFL CLOSED ENTERED AFTER 2004 7. MFL OPEN ENTERED BEFORE 2005 8. MFL CLOSED ENTERED BEFORE 2005			EXEMPT FROM GEN. PROPERTY TAX		ACRES THIS LINE
		OF DESC.		ACRES	LAND VALUE	IMPROVEMENT VALUE	TOTAL VALUE		ACRES	VALUE		ACRES		
NAME & ADDRESS		SEC. TN. RANGE DESCRIPTION OF PROPERTY	C O D E	ACRES	LAND VALUE	IMPROVEMENT VALUE	TOTAL VALUE	C O D E	ACRES	VALUE	C O D E	ACRES		
23251 1417.0000 14170000	MONROE SCHOOL DISTRICT 3682	903 22ND ST City of Monroe - Not In TID RAILROAD ADDITION I ILOTS 86 & 87	A	0.40	\$32,400	\$131,400	\$163,800						0.40	
MANDA J BERRY 903 22ND STREET MONROE, WI, 53566														
23251 1417.1000 14171000	MONROE SCHOOL DISTRICT 3682	2127 10TH AVE City of Monroe - Not In TID RAILROAD ADDITION NO 2LOT 89	A	0.20	\$21,800	\$267,700	\$289,500						0.20	
FLOYD D ECKERTY II, DEBRA L ECKERTY 2127 10TH AVE MONROE, WI, 53566														
23251 1418.0000 14180000	MONROE SCHOOL DISTRICT 3682	820 21ST ST City of Monroe - Not In TID PRT LOTS 90 & 91 RAILROAD ADDITION COM NE COR LOT 90 RAILROAD ADDITION NO 2 TH W 88 FT TH S 88 FT TH E 88 FT TH N 88 FT TO POB	A	0.18	\$19,400	\$187,800	\$207,200						0.18	
Peggy Raab, Penny Raab 1210 10th Street Monroe, WI, 53566														
23251 1418.1000 14181000	MONROE SCHOOL DISTRICT 3682	812 21ST ST City of Monroe - Not In TID RAILROAD ADDITION I I N 88 FT W 44 FT LOT 91 N 88 FT E 44 FT LOT 92	A	0.18	\$19,400	\$144,000	\$163,400						0.18	
RANDALL S WHITNEY, GERI K WHITNEY 812 21ST STREET MONROE, WI, 53566														

YEAR 2025	State No.
--------------	-----------

ASSESSMENT ROLL FOR MONROE Green COUNTY

KEY TO
CODES

1.A - RESIDENTIAL
2.B - COMMERCIAL
3.C - MANUFACTURING
4.D - AGRICULTURAL

5.E - UNDEVELOPED
5m - AGRICULTURAL FOREST
6.F - PRODUCTIVE FOREST LANDS
7.G - OTHER

1. PFC REG. ENTERED BEFORE 1/1/72
2. PFC REG. ENTERED AFTER 12/31/71
3. PFC SPECIAL CLASSIFICATION
4. COUNTY FOREST CROP
5. MFL OPEN ENTERED AFTER 2004
6. MFL CLOSED ENTERED AFTER 2004
7. MFL OPEN ENTERED BEFORE 2005
8. MFL CLOSED ENTERED BEFORE 2005

1. FEDERAL
2. STATE
3. COUNTY
4. OTHER

EXEMPT FROM GEN.
PROPERTY TAX

TOTAL
ACRES
THIS
LINE

PARCEL NUMBER	SCHOOL DIST.	VOL/PAGE - REG. DEEDS	TOTAL ACRES	ACREAGE & VALUE OF DESCRIPTION				6. MFL CLOSED ENTERED AFTER 2004 7. MFL OPEN ENTERED BEFORE 2005 8. MFL CLOSED ENTERED BEFORE 2005			EXEMPT FROM GEN. PROPERTY TAX		ACRES THIS LINE
		OF DESC.	SUBJECT TO GENERAL PROPERTY TAX										
NAME & ADDRESS		SEC. TN. RANGE DESCRIPTION OF PROPERTY	C O D E	ACRES	LAND VALUE	IMPROVEMENT VALUE	TOTAL VALUE	C O D E	ACRES	VALUE	C O D E	ACRES	
23251 1418.2000 14182000	MONROE SCHOOL DISTRICT 3682	2104 8TH AVE City of Monroe - Not In TID RAILROAD ADDITION IIN 88 FT LOT 93 & N 88 FT OF W 22 FT OF LOT 92	A	0.18	\$19,400	\$245,200	\$264,600					0.18	
TRACY A BEAR 2104 8TH AVENUE MONROE, WI, 53566													
23251 1418.3000 14183000	MONROE SCHOOL DISTRICT 3682	2110 8TH AVE City of Monroe - Not In TID RAILROAD ADDITION IIS 44 FT LOT 92 S 44 FT LOT 93N 44 FT LOT 94 N 44 FT LOT 95	A	0.27	\$26,600	\$246,000	\$272,600					0.27	
ANDREW HILL, STACY HILL 2110 8TH AVENUE MONROE, WI, 53566													
23251 1418.4000 14184000	MONROE SCHOOL DISTRICT 3682	803 22ND ST City of Monroe - Not In TID RAILROAD ADDITION NO 2 PRT LOTS 94 & 95 COM SW COR LOT 94 TH E ALG S LN LOT 94 88 FT TH N 88 FT TH W 88 FT TH S 88 FT TO POB	A	0.18	\$19,400	\$184,600	\$204,000					0.18	
PAUL E SCHOENIKE, JEAN SCHOENIKE 803 22ND STREET MONROE, WI, 53566													
23251 1418.5000 14185000	MONROE SCHOOL DISTRICT 3682	811 22ND ST City of Monroe - Not In TID RAILROAD ADDITION NO 2S 88 FT OF E 44 FT LOT 95 & S 88 FT OF W 44 FT LOT 96	A	0.18	\$19,400	\$266,700	\$286,100					0.18	
CHESTER J JOHNSON 811 22ND STREET MONROE, WI, 53566													

YEAR 2025	State No.
--------------	-----------

ASSESSMENT ROLL FOR MONROE Green COUNTY

KEY TO
CODES

1.A - RESIDENTIAL
2.B - COMMERCIAL
3.C - MANUFACTURING
4.D - AGRICULTURAL

5.E - UNDEVELOPED
5m - AGRICULTURAL FOREST
6.F - PRODUCTIVE FOREST LANDS
7.G - OTHER

1. PFC REG. ENTERED BEFORE 1/1/72
2. PFC REG. ENTERED AFTER 12/31/71
3. PFC SPECIAL CLASSIFICATION
4. COUNTY FOREST CROP
5. MFL OPEN ENTERED AFTER 2004
6. MFL CLOSED ENTERED AFTER 2004
7. MFL OPEN ENTERED BEFORE 2005
8. MFL CLOSED ENTERED BEFORE 2005

1. FEDERAL
2. STATE
3. COUNTY
4. OTHER

EXEMPT FROM GEN.
PROPERTY TAX

TOTAL
ACRES
THIS
LINE

PARCEL NUMBER	SCHOOL DIST.	VOL/PAGE - REG. DEEDS	TOTAL ACRES OF DESC.	ACREAGE & VALUE OF DESCRIPTION SUBJECT TO GENERAL PROPERTY TAX					6. MFL CLOSED ENTERED AFTER 2004 7. MFL OPEN ENTERED BEFORE 2005 8. MFL CLOSED ENTERED BEFORE 2005			EXEMPT FROM GEN. PROPERTY TAX		ACRES THIS LINE
NAME & ADDRESS		SEC. TN. RANGE DESCRIPTION OF PROPERTY	C O D E	ACRES	LAND VALUE	IMPROVEMENT VALUE	TOTAL VALUE	C O D E	ACRES	VALUE	C O D E	ACRES		
23251 1418.6000 14186000 DENNIS L CLEAVELAND 823 22ND STREET MONROE, WI, 53566	MONROE SCHOOL DISTRICT 3682	823 22ND ST City of Monroe - Not In TID RAILROAD ADDITION NO 2 S 88 FT OF E 22 FT LOT 96 & S 88 FT LOT 97	A	0.18	\$19,400	\$129,700	\$149,100						0.18	
23251 1418.7000 14187000 Michael P. and Theresa J. Lee Irrevocable Trust dated June 17, 2024 2111 9th Avenue Monroe, WI, 53566	MONROE SCHOOL DISTRICT 3682	2111 9TH AVE City of Monroe - Not In TID RAILROAD ADDITION IIS 44 FT OF LOTS 90 & 91; N 44 FT OF LOTS 96 & 97	A	0.27	\$26,600	\$241,900	\$268,500						0.27	
23251 1419.0000 14190000 RYAN A BERG 722 21ST STREET MONROE, WI, 53566	MONROE SCHOOL DISTRICT 3682	722 21ST ST City of Monroe - Not In TID RAILROAD ADDITION II LOT 98 EXC S 26 FT	A	0.16	\$17,000	\$185,800	\$202,800						0.16	
23251 1419.0100 14190100 TARA N KAMMES 2115 8TH AVENUE MONROE, WI, 53566	MONROE SCHOOL DISTRICT 3682	2115 8TH AVE City of Monroe - Not In TID RAILROAD ADDITION IISOUTH 26 FT LOTS 98 & 99 LOTS 103 & 104, EXC S 88 FT (POS V4-P77)	A	0.21	\$22,400	\$136,700	\$159,100						0.21	

YEAR 2025	State No.
--------------	-----------

ASSESSMENT ROLL FOR MONROE Green COUNTY

KEY TO
CODES

1.A - RESIDENTIAL
2.B - COMMERCIAL
3.C - MANUFACTURING
4.D - AGRICULTURAL

5.E - UNDEVELOPED
5m - AGRICULTURAL FOREST
6.F - PRODUCTIVE FOREST LANDS
7.G - OTHER

1. PFC REG. ENTERED BEFORE 1/1/72
2. PFC REG. ENTERED AFTER 12/31/71
3. PFC SPECIAL CLASSIFICATION
4. COUNTY FOREST CROP
5. MFL OPEN ENTERED AFTER 2004
6. MFL CLOSED ENTERED AFTER 2004
7. MFL OPEN ENTERED BEFORE 2005
8. MFL CLOSED ENTERED BEFORE 2005

1. FEDERAL
2. STATE
3. COUNTY
4. OTHER

EXEMPT FROM GEN.
PROPERTY TAX

TOTAL
ACRES
THIS
LINE

PARCEL NUMBER	SCHOOL DIST.	VOL/PAGE - REG. DEEDS	TOTAL ACRES OF DESC.	ACREAGE & VALUE OF DESCRIPTION SUBJECT TO GENERAL PROPERTY TAX					6. MFL CLOSED ENTERED AFTER 2004 7. MFL OPEN ENTERED BEFORE 2005 8. MFL CLOSED ENTERED BEFORE 2005			EXEMPT FROM GEN. PROPERTY TAX		ACRES THIS LINE
NAME & ADDRESS		SEC. TN. RANGE DESCRIPTION OF PROPERTY	C O D E	ACRES	LAND VALUE	IMPROVEMENT VALUE	TOTAL VALUE	C O D E	ACRES	VALUE	C O D E	ACRES		
23251 1419.0200 14190200 MONROE LUCKY 7 LLC PO BOX 26 ORANGEVILLE, IL, 61060	MONROE SCHOOL DISTRICT 3682	8th Ave City of Monroe - Not In TID RAILROAD ADDITION II LOT 99, EXC S 26 FT (PRT FRAC LOT 7), ALSO EXC PARC COM CNTRLN HWY 69 PT 87.60 FT S SW COR LOT 209 RR 11 INSECTION PT 21ST ST & HWY 69 TH N89*E IN CNTRLN 21ST ST 56.39 FT TH N65* 104.15 FT BGN CRV RAD 156 FT TANG 33.70 FT 22.32 FT TO BGN OF PROP CONV TH ALG CRV 44.07 FT TO END OF CRV TO INCLUDE LND OF OWNER LYG BTWN LN LOC 35 FT S & PARL DESC LN FROM W PROP LN TO END CRV	A	0.16	\$17,000	\$0	\$17,000						0.16	
23251 1419.1000 14191000 BASILISA GOMEZ SARMIENTO, GENARO BARRIOS ORTIZ 715 22ND STREET MONROE, WI, 53566	MONROE SCHOOL DISTRICT 3682	715 22ND ST City of Monroe - Not In TID RAILROAD ADDITION NO 2 S 88 FT OF LOT 103	A	0.13	\$14,100	\$104,100	\$118,200						0.13	
23251 1419.1100 14191100 Tonya Briggs LLC N4637 State Road 59 Monroe, WI, 53566	MONROE SCHOOL DISTRICT 3682	2121 8TH AVE City of Monroe - Not In TID RAILROAD ADDITION NO 2 S 88 FT OF LOT 104	A	0.13	\$14,100	\$123,700	\$137,800						0.13	
23251 1420.0000 14200000 MONROE LUCKY 7 LLC PO BOX 26 ORANGEVILLE, IL, 61060	MONROE SCHOOL DISTRICT 3682	710 21ST ST City of Monroe - Not In TID RAILROAD ADDITION IIPRT LOTS 100 101 102 & 210, EXC S 85 FT LOTS 101 & 102, EXC CONV CITY (V175-543 & V213-P571), EXC CONV HWY (V419-P586 & V420-P478)	B	0.45	\$58,800	\$394,100	\$452,900						0.45	

YEAR 2025	State No.
--------------	-----------

ASSESSMENT ROLL FOR MONROE Green COUNTY

KEY TO
CODES

1.A - RESIDENTIAL
2.B - COMMERCIAL
3.C - MANUFACTURING
4.D - AGRICULTURAL

5.E - UNDEVELOPED
5m - AGRICULTURAL FOREST
6.F - PRODUCTIVE FOREST LANDS
7.G - OTHER

1. PFC REG. ENTERED BEFORE 1/1/72
2. PFC REG. ENTERED AFTER 12/31/71
3. PFC SPECIAL CLASSIFICATION
4. COUNTY FOREST CROP
5. MFL OPEN ENTERED AFTER 2004
6. MFL CLOSED ENTERED AFTER 2004
7. MFL OPEN ENTERED BEFORE 2005
8. MFL CLOSED ENTERED BEFORE 2005

1. FEDERAL
2. STATE
3. COUNTY
4. OTHER

EXEMPT FROM GEN.
PROPERTY TAX

TOTAL
ACRES
THIS
LINE

PARCEL NUMBER	SCHOOL DIST.	VOL/PAGE - REG. DEEDS	TOTAL ACRES OF DESC.	ACREAGE & VALUE OF DESCRIPTION SUBJECT TO GENERAL PROPERTY TAX					6. MFL CLOSED ENTERED AFTER 2004 7. MFL OPEN ENTERED BEFORE 2005 8. MFL CLOSED ENTERED BEFORE 2005			EXEMPT FROM GEN. PROPERTY TAX		ACRES THIS LINE
NAME & ADDRESS		SEC. TN. RANGE DESCRIPTION OF PROPERTY	C O D E	ACRES	LAND VALUE	IMPROVEMENT VALUE	TOTAL VALUE	C O D E	ACRES	VALUE	C O D E	ACRES		
23251 1420.1000 14201000 NEFF PROPERTIES LLC PO BOX 595 NEW GLARUS, WI, 53574	MONROE SCHOOL DISTRICT 3682	703 22ND ST City of Monroe - Not In TID RAILROAD ADDITION II S 100 FT LOTS 101 & 102, EXC N 15 FT	B	0.25	\$19,000	\$293,400	\$312,400						0.25	
23251 1421.0000 14210000 Grandview 818, LLC 1200 State Road 69 New Glarus, WI, 53574	MONROE SCHOOL DISTRICT 3682	2217 8TH AVE City of Monroe - Not In TID RAILROAD ADDITION II CSM 2807 (V10- P28) LOT 2 CONT 12.599 SQ FT, PRT LOTS 05,106,111 & 112	B	0.29	\$25,200	\$710,100	\$735,300						0.29	
23251 1421.0100 14210100 Grandview 818, LLC 1200 State Road 69 New Glarus, WI, 53574	MONROE SCHOOL DISTRICT 3682	8th Ave City of Monroe - Not In TID RAILROAD ADDITION II CSM 2807 LOT 1 CONT 9,006 SQ FT BNG PRT LOTS 105 & 106	B	0.21	\$18,000	\$0	\$18,000						0.21	
23251 1421.0300 14210300 Grandview 818, LLC 1200 State Road 69 New Glarus, WI, 53574	MONROE SCHOOL DISTRICT 3682	Vacant City of Monroe - Not In TID RAILROAD ADDITION IICSM 2807 LOT 3 CONT 24,531 SQ FT	B	0.56	\$41,700	\$0	\$41,700						0.56	

YEAR 2025	State No.
--------------	-----------

ASSESSMENT ROLL FOR MONROE Green COUNTY

KEY TO
CODES

1.A - RESIDENTIAL
2.B - COMMERCIAL
3.C - MANUFACTURING
4.D - AGRICULTURAL

5.E - UNDEVELOPED
5m - AGRICULTURAL FOREST
6.F - PRODUCTIVE FOREST LANDS
7.G - OTHER

1. PFC REG. ENTERED BEFORE 1/1/72
2. PFC REG. ENTERED AFTER 12/31/71
3. PFC SPECIAL CLASSIFICATION
4. COUNTY FOREST CROP
5. MFL OPEN ENTERED AFTER 2004
6. MFL CLOSED ENTERED AFTER 2004
7. MFL OPEN ENTERED BEFORE 2005
8. MFL CLOSED ENTERED BEFORE 2005

1. FEDERAL
2. STATE
3. COUNTY
4. OTHER

EXEMPT FROM GEN.
PROPERTY TAX

TOTAL
ACRES
THIS
LINE

PARCEL NUMBER	SCHOOL DIST.	VOL/PAGE - REG. DEEDS	TOTAL ACRES	ACREAGE & VALUE OF DESCRIPTION					6. MFL CLOSED ENTERED AFTER 2004 7. MFL OPEN ENTERED BEFORE 2005 8. MFL CLOSED ENTERED BEFORE 2005			EXEMPT FROM GEN. PROPERTY TAX		ACRES THIS LINE
		OF DESC.	SUBJECT TO GENERAL PROPERTY TAX											
NAME & ADDRESS		SEC. TN. RANGE DESCRIPTION OF PROPERTY	C O D E	ACRES	LAND VALUE	IMPROVEMENT VALUE	TOTAL VALUE	C O D E	ACRES	VALUE	C O D E	ACRES		
23251 1421.1000 14211000 ADRIAN C STROTHMAN 2223 8TH AVENUE MONROE, WI, 53566	MONROE SCHOOL DISTRICT 3682	2223 8TH AVE City of Monroe - Not In TID RAILROAD ADDITION NO 2S 84 FT LOT 112	A	0.12	\$13,400	\$315,000	\$328,400						0.12	
23251 1421.1100 14211100 WILLIAM D SPONTAK 765 10TH AVENUE MONROE, WI, 53566	MONROE SCHOOL DISTRICT 3682	703 23RD ST City of Monroe - Not In TID RAILROAD ADDITION II S 84 FT LOT 109	A	0.12	\$13,400	\$285,900	\$299,300						0.12	
23251 1421.1200 14211200 FRED WIRTZ 711 23RD STREET MONROE, WI, 53566	MONROE SCHOOL DISTRICT 3682	711 23RD ST City of Monroe - Not In TID SOUTHSIDER CONDOMINIUMUNIT 1	A	0.25	\$9,600	\$230,100	\$239,700						0.25	
23251 1421.1300 14211300 DIANE M KNAUTZ 717 23RD STREET MONROE, WI, 53566	MONROE SCHOOL DISTRICT 3682	717 23RD ST City of Monroe - Not In TID SOUTHSIDER CONDOMINIUMUNIT 2	A	0.25	\$9,600	\$228,800	\$238,400						0.25	

YEAR 2025	State No.
--------------	-----------

ASSESSMENT ROLL FOR MONROE Green COUNTY

KEY TO
CODES

1.A - RESIDENTIAL
2.B - COMMERCIAL
3.C - MANUFACTURING
4.D - AGRICULTURAL

5.E - UNDEVELOPED
5m - AGRICULTURAL FOREST
6.F - PRODUCTIVE FOREST LANDS
7.G - OTHER

1. PFC REG. ENTERED BEFORE 1/1/72
2. PFC REG. ENTERED AFTER 12/31/71
3. PFC SPECIAL CLASSIFICATION
4. COUNTY FOREST CROP
5. MFL OPEN ENTERED AFTER 2004
6. MFL CLOSED ENTERED AFTER 2004
7. MFL OPEN ENTERED BEFORE 2005
8. MFL CLOSED ENTERED BEFORE 2005

1. FEDERAL
2. STATE
3. COUNTY
4. OTHER

EXEMPT FROM GEN.
PROPERTY TAX

TOTAL
ACRES
THIS
LINE

PARCEL NUMBER	SCHOOL DIST.	VOL/PAGE - REG. DEEDS	TOTAL ACRES	ACREAGE & VALUE OF DESCRIPTION SUBJECT TO GENERAL PROPERTY TAX					6. MFL CLOSED ENTERED AFTER 2004 7. MFL OPEN ENTERED BEFORE 2005 8. MFL CLOSED ENTERED BEFORE 2005			EXEMPT FROM GEN. PROPERTY TAX		ACRES THIS LINE
		OF DESC.												
NAME & ADDRESS		SEC. TN. RANGE DESCRIPTION OF PROPERTY		C O D E	ACRES	LAND VALUE	IMPROVEMENT VALUE	TOTAL VALUE	C O D E	ACRES	VALUE	C O D E	ACRES	
23251 1422.0000 14220000 JOANN M CORBIN-LE DAVID A ROBERTSON, SHERI L WERREN, ET AL. 2221 9TH AVENUE MONROE, WI, 53566	MONROE SCHOOL DISTRICT 3682	2221 9TH AVE City of Monroe - Not In TID RAILROAD ADDITION II LOT 113		A	0.20	\$21,800	\$188,600	\$210,400						0.20
23251 1423.0000 14230000 CHRISTOPHER A KREBS, TINA R KREBS 2225 9TH AVENUE MONROE, WI, 53566	MONROE SCHOOL DISTRICT 3682	2225 9TH AVE City of Monroe - Not In TID RAILROAD ADDITION NO 2LOT 120		A	0.20	\$21,800	\$81,000	\$102,800						0.20
23251 1423.1000 14231000 CURT L ZASTROW, KATHRYN E ZASTROW 814 22ND STREET MONROE, WI, 53566	MONROE SCHOOL DISTRICT 3682	814 22ND ST City of Monroe - Not In TID RAILROAD ADDITION II LOT 114		A	0.20	\$21,800	\$201,100	\$222,900						0.20
23251 1423.2000 14232000 OTTO G MAYER, JUDITH K MAYER 810 22ND ST MONROE, WI, 53566	MONROE SCHOOL DISTRICT 3682	810 22ND ST City of Monroe - Not In TID RAILROAD ADDITION NO. 2LOT 115		A	0.20	\$21,800	\$165,500	\$187,300						0.20

YEAR 2025	State No.
--------------	-----------

ASSESSMENT ROLL FOR MONROE Green COUNTY

KEY TO
CODES

1.A - RESIDENTIAL
2.B - COMMERCIAL
3.C - MANUFACTURING
4.D - AGRICULTURAL

5.E - UNDEVELOPED
5m - AGRICULTURAL FOREST
6.F - PRODUCTIVE FOREST LANDS
7.G - OTHER

1. PFC REG. ENTERED BEFORE 1/1/72
2. PFC REG. ENTERED AFTER 12/31/71
3. PFC SPECIAL CLASSIFICATION
4. COUNTY FOREST CROP
5. MFL OPEN ENTERED AFTER 2004
6. MFL CLOSED ENTERED AFTER 2004
7. MFL OPEN ENTERED BEFORE 2005
8. MFL CLOSED ENTERED BEFORE 2005

1. FEDERAL
2. STATE
3. COUNTY
4. OTHER

EXEMPT FROM GEN.
PROPERTY TAX

TOTAL
ACRES
THIS
LINE

PARCEL NUMBER	SCHOOL DIST.	VOL/PAGE - REG. DEEDS	TOTAL ACRES OF DESC.	ACREAGE & VALUE OF DESCRIPTION SUBJECT TO GENERAL PROPERTY TAX					6. MFL CLOSED ENTERED AFTER 2004 7. MFL OPEN ENTERED BEFORE 2005 8. MFL CLOSED ENTERED BEFORE 2005			EXEMPT FROM GEN. PROPERTY TAX		ACRES THIS LINE
NAME & ADDRESS		SEC. TN. RANGE DESCRIPTION OF PROPERTY	C O D E	ACRES	LAND VALUE	IMPROVEMENT VALUE	TOTAL VALUE	C O D E	ACRES	VALUE	C O D E	ACRES		
23251 1424.0000 14240000 MONROE SCHOOL DISTRICT 3682 RONALD E FAITH, CHRISTINE M FAITH 803 23RD STREET MONROE, WI, 53566		803 23RD ST City of Monroe - Not In TID RAILROAD ADDITION II LOT 117	A	0.20	\$21,800	\$79,700	\$101,500						0.20	
23251 1424.1000 14241000 MONROE SCHOOL DISTRICT 3682 JAMES I BARTELS, RHONDA L BARTELS 1012 17TH AVENUE MONROE, WI, 53566		2204 8TH AVE City of Monroe - Not In TID RAILROAD ADDITION NO 2 LOT 116	A	0.20	\$21,800	\$162,700	\$184,500						0.20	
23251 1424.2000 14242000 MONROE SCHOOL DISTRICT 3682 MARK B SCHEPPELE, JULIE A SCHEPPELE 809 23RD STREET MONROE, WI, 53566		809 23RD ST City of Monroe - Not In TID RAILROAD ADDITION II LOT 118	A	0.20	\$21,800	\$224,200	\$246,000						0.20	
23251 1425.1000 14251000 MONROE SCHOOL DISTRICT 3682 HILLIARD REAL ESTATE LLC N6857 COUNTY ROAD N MONTICELLO, WI, 53570		0 City of Monroe - Not In TID CSM 5718 (V29-P175) PRT LOT 1 FKA PRT LOT 119 RAILROAD ADDITION II	A	0.02	\$700		\$700						0.02	

YEAR
2025

State No.

ASSESSMENT ROLL FOR MONROE Green COUNTYKEY TO
CODES1.A - RESIDENTIAL
2.B - COMMERCIAL
3.C - MANUFACTURING
4.D - AGRICULTURAL5. **E** - UNDEVELOPED
5m - AGRICULTURAL FOREST
6. **F** - PRODUCTIVE FOREST LANDS
7. **G** - OTHER1. PFC REG. ENTERED BEFORE 1/1/72
2. PFC REG. ENTERED AFTER 12/31/71
3. PFC SPECIAL CLASSIFICATION
4. COUNTY FOREST CROP
5. MFL OPEN ENTERED AFTER 2004
6. MFL CLOSED ENTERED AFTER 2004
7. MFL OPEN ENTERED BEFORE 2005
8. MFL CLOSED ENTERED BEFORE 20051. FEDERAL
2. STATE
3. COUNTY
4. OTHEREXEMPT FROM GEN.
PROPERTY TAX**TOTAL
ACRES
THIS
LINE**

PARCEL NUMBER	SCHOOL DIST.	VOL/PAGE - REG. DEEDS	TOTAL ACRES OF DESC.	ACREAGE & VALUE OF DESCRIPTION SUBJECT TO GENERAL PROPERTY TAX							6. MFL CLOSED ENTERED AFTER 2004 7. MFL OPEN ENTERED BEFORE 2005 8. MFL CLOSED ENTERED BEFORE 2005		EXEMPT FROM GEN. PROPERTY TAX		ACRES THIS LINE
NAME & ADDRESS	SEC. TN. RANGE DESCRIPTION OF PROPERTY	C O D E	ACRES	LAND VALUE	IMPROVEMENT VALUE	TOTAL VALUE	C O D E	ACRES	VALUE	C O D E	ACRES				
23251 1425.2000 14252000 MONROE SCHOOL DISTRICT 3682 CHRISTOPHER J SMITH, LARA SALYER SMITH 815 23RD STREET MONROE, WI, 53566	815 23RD STREET City of Monroe - Not In TID CSM 5718 (V29-P175) LOT 2 FKA PRT LOT 119 RAILROAD ADDITION II	A	0.18	\$19,600	\$380,400	\$400,000						0.18			
23251 1426.0000 14260000 MONROE SCHOOL DISTRICT 3682 EINBECK MICHAEL AND AUDRY REVOCABLE LIVING TRUST 2205 10TH AVENUE MONROE, WI, 53566	2205 10TH AVE City of Monroe - Not In TID RAILROAD ADDITION IILOTS 121 & 122	A	0.40	\$32,400	\$255,300	\$287,700						0.40			
23251 1428.0000 14280000 MONROE SCHOOL DISTRICT 3682 JAMES L VINCENT 480 14TH AVENUE MONROE, WI, 53566	902 22ND ST City of Monroe - Not In TID RAILROAD ADDITION NO 2LOT 124	A	0.20	\$21,800	\$84,700	\$106,500						0.20			
23251 1428.1000 14281000 MONROE SCHOOL DISTRICT 3682 LARRY F VOEGELI 908 22ND STREET MONROE, WI, 53566-3237	908 22ND ST City of Monroe - Not In TID RAILROAD ADDITION IILOT 123	A	0.20	\$21,800	\$210,700	\$232,500						0.20			

YEAR 2025	State No.
--------------	-----------

ASSESSMENT ROLL FOR MONROE Green COUNTY

KEY TO
CODES

1.A - RESIDENTIAL
2.B - COMMERCIAL
3.C - MANUFACTURING
4.D - AGRICULTURAL

5.E - UNDEVELOPED
5m - AGRICULTURAL FOREST
6.F - PRODUCTIVE FOREST LANDS
7.G - OTHER

1. PFC REG. ENTERED BEFORE 1/1/72
2. PFC REG. ENTERED AFTER 12/31/71
3. PFC SPECIAL CLASSIFICATION
4. COUNTY FOREST CROP
5. MFL OPEN ENTERED AFTER 2004
6. MFL CLOSED ENTERED AFTER 2004
7. MFL OPEN ENTERED BEFORE 2005
8. MFL CLOSED ENTERED BEFORE 2005

1. FEDERAL
2. STATE
3. COUNTY
4. OTHER

EXEMPT FROM GEN.
PROPERTY TAX

TOTAL
ACRES
THIS
LINE

PARCEL NUMBER	SCHOOL DIST.	VOL/PAGE - REG. DEEDS	TOTAL ACRES	ACREAGE & VALUE OF DESCRIPTION SUBJECT TO GENERAL PROPERTY TAX					6. MFL CLOSED ENTERED AFTER 2004 7. MFL OPEN ENTERED BEFORE 2005 8. MFL CLOSED ENTERED BEFORE 2005			EXEMPT FROM GEN. PROPERTY TAX		ACRES THIS LINE
		OF DESC.		ACRES	LAND VALUE	IMPROVEMENT VALUE	TOTAL VALUE		ACRES	VALUE		ACRES		
NAME & ADDRESS		SEC. TN. RANGE DESCRIPTION OF PROPERTY	C O D E	ACRES	LAND VALUE	IMPROVEMENT VALUE	TOTAL VALUE	C O D E	ACRES	VALUE	C O D E	ACRES		
23251 1429.0000 14290000	MONROE SCHOOL DISTRICT 3682	903 23RD ST City of Monroe - Not In TID RAILROAD ADDITION II LOT 125	A	0.20	\$21,800	\$101,700	\$123,500						0.20	
JAMES R HARMS 903 23RD STREET MONROE, WI, 53566														
23251 1429.1000 14291000	MONROE SCHOOL DISTRICT 3682	907 23RD ST City of Monroe - Not In TID RAILROAD ADDITION II LOT 126	A	0.20	\$21,800	\$166,900	\$188,700						0.20	
The Donald L. Amacher Living Trust W4876 Middle Juda Road Monroe, Wisconsin, 53566														
23251 1430.0000 14300000	MONROE SCHOOL DISTRICT 3682	917 23RD ST City of Monroe - Not In TID RAILROAD ADDITION II LOT 127	A	0.20	\$21,800	\$93,300	\$115,100						0.20	
GERALD E GROSSEN, FAITH GROSSEN W8520 SMOCK VALLEY ROAD MONROE, WI, 53566														
23251 1431.0000 14310000	MONROE SCHOOL DISTRICT 3682	923 23RD ST City of Monroe - Not In TID RAILROAD ADDITION II LOT 128	A	0.20	\$21,800	\$196,800	\$218,600						0.20	
Elizabeth Snider 923 23rd Street Monroe, WI, 53566														

YEAR 2025	State No.
--------------	-----------

ASSESSMENT ROLL FOR MONROE Green COUNTY

KEY TO
CODES

1.A - RESIDENTIAL
2.B - COMMERCIAL
3.C - MANUFACTURING
4.D - AGRICULTURAL

5.E - UNDEVELOPED
5m - AGRICULTURAL FOREST
6.F - PRODUCTIVE FOREST LANDS
7.G - OTHER

1. PFC REG. ENTERED BEFORE 1/1/72
2. PFC REG. ENTERED AFTER 12/31/71
3. PFC SPECIAL CLASSIFICATION
4. COUNTY FOREST CROP
5. MFL OPEN ENTERED AFTER 2004
6. MFL CLOSED ENTERED AFTER 2004
7. MFL OPEN ENTERED BEFORE 2005
8. MFL CLOSED ENTERED BEFORE 2005

1. FEDERAL
2. STATE
3. COUNTY
4. OTHER

EXEMPT FROM GEN.
PROPERTY TAX

TOTAL
ACRES
THIS
LINE

1627

PARCEL NUMBER	SCHOOL DIST.	VOL/PAGE - REG. DEEDS	TOTAL ACRES OF DESC.	ACREAGE & VALUE OF DESCRIPTION SUBJECT TO GENERAL PROPERTY TAX					6. MFL CLOSED ENTERED AFTER 2004 7. MFL OPEN ENTERED BEFORE 2005 8. MFL CLOSED ENTERED BEFORE 2005			EXEMPT FROM GEN. PROPERTY TAX		ACRES THIS LINE
NAME & ADDRESS		SEC. TN. RANGE DESCRIPTION OF PROPERTY	C O D E	ACRES	LAND VALUE	IMPROVEMENT VALUE	TOTAL VALUE	C O D E	ACRES	VALUE	C O D E	ACRES		
23251 1432.0000 14320000 THOMAS L WITT, KRISTINE WITT 2203 11TH AVE MONROE, WI, 53566	MONROE SCHOOL DISTRICT 3682	2203 11TH AVE City of Monroe - Not In TID RAILROAD ADDITION IIN 80 FT OF LOTS 129 & 130	A	0.22	\$23,600	\$320,500	\$344,100						0.22	
23251 1433.0000 14330000 ALVIN R SACKER, DEANNA K SACKER 2209 11TH AVENUE MONROE, WI, 53566	MONROE SCHOOL DISTRICT 3682	2209 11TH AVE City of Monroe - Not In TID RAILROAD ADDITION II S 52 FT OF LOTS 129 & 130	A	0.14	\$15,300	\$222,600	\$237,900						0.14	
23251 1434.0000 14340000 KNOLL RE INVESTMENTS, LLC 1607 9TH AVENUE MONROE, WI, 53566	MONROE SCHOOL DISTRICT 3682	1014 22ND ST City of Monroe - Not In TID RAILROAD ADDITION NO 2 LOT 131	A	0.18	\$19,500	\$136,800	\$156,300						0.18	
23251 1435.0000 14350000 LUKE J VOGELI, ARIANNA L VOGELI 2208 10TH AVENUE MONROE, WI, 53566	MONROE SCHOOL DISTRICT 3682	2208 10TH AVE City of Monroe - Not In TID RAILROAD ADDITION NO 2 S 1/2 LOTS 132 & 133	A	0.18	\$19,500	\$224,300	\$243,800						0.18	

1628

1629

1630

YEAR 2025	State No.
--------------	-----------

ASSESSMENT ROLL FOR MONROE Green COUNTY

KEY TO
CODES

1.A - RESIDENTIAL
2.B - COMMERCIAL
3.C - MANUFACTURING
4.D - AGRICULTURAL

5.E - UNDEVELOPED
5m - AGRICULTURAL FOREST
6.F - PRODUCTIVE FOREST LANDS
7.G - OTHER

1. PFC REG. ENTERED BEFORE 1/1/72
2. PFC REG. ENTERED AFTER 12/31/71
3. PFC SPECIAL CLASSIFICATION
4. COUNTY FOREST CROP
5. MFL OPEN ENTERED AFTER 2004
6. MFL CLOSED ENTERED AFTER 2004
7. MFL OPEN ENTERED BEFORE 2005
8. MFL CLOSED ENTERED BEFORE 2005

1. FEDERAL
2. STATE
3. COUNTY
4. OTHER

EXEMPT FROM GEN.
PROPERTY TAX

TOTAL
ACRES
THIS
LINE

PARCEL NUMBER	SCHOOL DIST.	VOL/PAGE - REG. DEEDS	TOTAL ACRES OF DESC.	ACREAGE & VALUE OF DESCRIPTION SUBJECT TO GENERAL PROPERTY TAX						6. MFL CLOSED ENTERED AFTER 2004 7. MFL OPEN ENTERED BEFORE 2005 8. MFL CLOSED ENTERED BEFORE 2005			EXEMPT FROM GEN. PROPERTY TAX		ACRES THIS LINE
NAME & ADDRESS	SEC. TN. RANGE DESCRIPTION OF PROPERTY	C O D E	ACRES	LAND VALUE	IMPROVEMENT VALUE	TOTAL VALUE	C O D E	ACRES	VALUE	C O D E	ACRES				
23251 1435.1000 14351000 GERTRUDE H VOEGELI REV LVG TRUST 1006 22ND STREET MONROE, WI, 53566	MONROE SCHOOL DISTRICT 3682 1006 22ND ST City of Monroe - Not In TID RAILROAD ADDITION II N2 LOT 132 N2 LOT 133	A	0.18	\$19,500	\$161,700	\$181,200						0.18			
23251 1436.0000 14360000 JODI G ENGERMAN 1009 23RD STREET MONROE, WI, 53566	MONROE SCHOOL DISTRICT 3682 1009 23RD ST City of Monroe - Not In TID RAILROAD ADDITION IILOT 135	A	0.18	\$19,500	\$228,800	\$248,300						0.18			
23251 1436.1000 14361000 CHAD M SCHOVILLE 2230 10TH AVENUE MONROE, WI, 53566	MONROE SCHOOL DISTRICT 3682 2230 10TH AVE City of Monroe - Not In TID RAILROAD ADDITION IILOT 134	A	0.18	\$19,500	\$165,800	\$185,300						0.18			
23251 1437.0000 14370000 JAMES A SINKULE, NANCY A SINKULE 1015 23RD STREET MONROE, WI, 53566	MONROE SCHOOL DISTRICT 3682 1015 23RD ST City of Monroe - Not In TID RAILROAD ADDITION IILOT 136	A	0.18	\$19,500	\$157,800	\$177,300						0.18			

YEAR
2025

State No.

ASSESSMENT ROLL FOR MONROE Green COUNTYKEY TO
CODES1.A - RESIDENTIAL
2.B - COMMERCIAL
3.C - MANUFACTURING
4.D - AGRICULTURAL5. **E** - UNDEVELOPED
5**m** - AGRICULTURAL FOREST
6. **F** - PRODUCTIVE FOREST LANDS
7. **G** - OTHER1. PFC REG. ENTERED BEFORE 1/1/72
2. PFC REG. ENTERED AFTER 12/31/71
3. PFC SPECIAL CLASSIFICATION
4. COUNTY FOREST CROP
5. MFL OPEN ENTERED AFTER 2004
6. MFL CLOSED ENTERED AFTER 2004
7. MFL OPEN ENTERED BEFORE 2005
8. MFL CLOSED ENTERED BEFORE 20051. FEDERAL
2. STATE
3. COUNTY
4. OTHEREXEMPT FROM GEN.
PROPERTY TAX**TOTAL
ACRES
THIS
LINE**

PARCEL NUMBER	SCHOOL DIST.	VOL/PAGE - REG. DEEDS	TOTAL ACRES OF DESC.	ACREAGE & VALUE OF DESCRIPTION SUBJECT TO GENERAL PROPERTY TAX						6. MFL CLOSED ENTERED AFTER 2004 7. MFL OPEN ENTERED BEFORE 2005 8. MFL CLOSED ENTERED BEFORE 2005		EXEMPT FROM GEN. PROPERTY TAX		ACRES THIS LINE
NAME & ADDRESS	SEC. TN. RANGE DESCRIPTION OF PROPERTY	C O D E	ACRES	LAND VALUE	IMPROVEMENT VALUE	TOTAL VALUE	C O D E	ACRES	VALUE	C O D E	ACRES			
23251 1438.0000 14380000 ERIC S BUNTING, EMILY A HOLZ 1027 23RD STREET MONROE, WI, 53566	MONROE SCHOOL DISTRICT 3682 1027 23RD ST City of Monroe - Not In TID RAILROAD ADDITION NO 2LOTS 137 & 138	A	0.36	\$30,600	\$352,900	\$383,500						0.36		
23251 1439.0000 14390000 JESSE L POE, TORIE N PAFFEL 2303 11TH AVENUE MONROE, WI, 53566	MONROE SCHOOL DISTRICT 3682 2303 11TH AVE City of Monroe - Not In TID RAILROAD ADDITION IILOTS 139 & 140	A	0.36	\$30,600	\$136,000	\$166,600						0.36		
23251 1440.0000 14400000 CHRISTI L MCKIBBEN, JOEY J MCKIBBEN 1762 17TH ST MONROE, WI, 53566	MONROE SCHOOL DISTRICT 3682 1014 23RD ST City of Monroe - Not In TID RAILROAD ADDITION IILOT 141 & LOT 142	A	0.36	\$30,600	\$86,900	\$117,500						0.36		
23251 1441.0000 14410000 DAVID LUECK, GLENDA LUECK 1006 23RD STREET MONROE, WI, 53566	MONROE SCHOOL DISTRICT 3682 1006 23RD ST City of Monroe - Not In TID RAILROAD ADDITION II LOT 143	A	0.18	\$19,500	\$278,800	\$298,300						0.18		

YEAR 2025	State No.
--------------	-----------

ASSESSMENT ROLL FOR MONROE Green COUNTY

KEY TO
CODES

1.A - RESIDENTIAL
2.B - COMMERCIAL
3.C - MANUFACTURING
4.D - AGRICULTURAL

5.E - UNDEVELOPED
5m - AGRICULTURAL FOREST
6.F - PRODUCTIVE FOREST LANDS
7.G - OTHER

1. PFC REG. ENTERED BEFORE 1/1/72
2. PFC REG. ENTERED AFTER 12/31/71
3. PFC SPECIAL CLASSIFICATION
4. COUNTY FOREST CROP
5. MFL OPEN ENTERED AFTER 2004
6. MFL CLOSED ENTERED AFTER 2004
7. MFL OPEN ENTERED BEFORE 2005
8. MFL CLOSED ENTERED BEFORE 2005

1. FEDERAL
2. STATE
3. COUNTY
4. OTHER

EXEMPT FROM GEN.
PROPERTY TAX

TOTAL
ACRES
THIS
LINE

PARCEL NUMBER	SCHOOL DIST.	VOL/PAGE - REG. DEEDS	TOTAL ACRES OF DESC.	ACREAGE & VALUE OF DESCRIPTION SUBJECT TO GENERAL PROPERTY TAX					6. MFL CLOSED ENTERED AFTER 2004 7. MFL OPEN ENTERED BEFORE 2005 8. MFL CLOSED ENTERED BEFORE 2005			EXEMPT FROM GEN. PROPERTY TAX		ACRES THIS LINE
									C O D E	ACRES	VALUE	C O D E	ACRES	
NAME & ADDRESS		SEC. TN. RANGE DESCRIPTION OF PROPERTY		C O D E	ACRES	LAND VALUE	IMPROVEMENT VALUE	TOTAL VALUE	C O D E	ACRES	VALUE	C O D E	ACRES	
23251 1441.1000 14411000	MONROE SCHOOL DISTRICT 3682	1001 24TH ST City of Monroe - Not In TID RAILROAD ADDITION II LOT 144 & W 5.8 FT OF LOT 145		A	0.21	\$23,100	\$174,200	\$197,300						0.21
TARAJ PROPERTIES LLC 2106 20TH AVENUE MONROE, WI, 53566														
23251 1441.2000 14412000	MONROE SCHOOL DISTRICT 3682	1021 24TH ST City of Monroe - Not In TID RAILROAD ADDITION II E 33.6 FT LOT 146; LOTS 147 & 148		A	0.46	\$35,100	\$145,200	\$180,300						0.46
BRIAN W PRIEBE, ANDREA J PRIEBE 2022 27TH STREET MONROE, WI, 53566														
23251 1441.3000 14413000	MONROE SCHOOL DISTRICT 3682	1011 24TH ST City of Monroe - Not In TID RAILROAD ADDITION II COM SW COR LOT 144 TH E ALG S LINE 70 FT TH N PARALLEL TO W LINE LOT 144 132 FT TH E 85 FT TH S 132 FT TH W 85 FT POB BNG PRT LOTS 145 & 146		A	0.26	\$26,200	\$237,500	\$263,700						0.26
WENDY EBERLE 2506 13TH AVENUE MONROE, WI, 53566														
23251 1442.0000 14420000	MONROE SCHOOL DISTRICT 3682	2321 10TH AVE City of Monroe - Not In TID RAILROAD ADDITION NO 2LOT 156		A	0.20	\$21,800	\$146,300	\$168,100						0.20
JAZMYN ROSE THOMAN 2321 10TH AVENUE MONROE, WI, 53566														

YEAR
2025

State No.

ASSESSMENT ROLL FOR MONROE Green COUNTYKEY TO
CODES1.A - RESIDENTIAL
2.B - COMMERCIAL
3.C - MANUFACTURING
4.D - AGRICULTURAL5.E - UNDEVELOPED
5m - AGRICULTURAL FOREST
6.F - PRODUCTIVE FOREST LANDS
7.G - OTHER1. PFC REG. ENTERED BEFORE 1/1/72
2. PFC REG. ENTERED AFTER 12/31/71
3. PFC SPECIAL CLASSIFICATION
4. COUNTY FOREST CROP
5. MFL OPEN ENTERED AFTER 2004
6. MFL CLOSED ENTERED AFTER 2004
7. MFL OPEN ENTERED BEFORE 2005
8. MFL CLOSED ENTERED BEFORE 20051. FEDERAL
2. STATE
3. COUNTY
4. OTHEREXEMPT FROM GEN.
PROPERTY TAX**TOTAL
ACRES
THIS
LINE**

PARCEL NUMBER	SCHOOL DIST.	VOL/PAGE - REG. DEEDS	TOTAL ACRES OF DESC.	ACREAGE & VALUE OF DESCRIPTION SUBJECT TO GENERAL PROPERTY TAX					6. MFL CLOSED ENTERED AFTER 2004 7. MFL OPEN ENTERED BEFORE 2005 8. MFL CLOSED ENTERED BEFORE 2005			EXEMPT FROM GEN. PROPERTY TAX		ACRES THIS LINE
NAME & ADDRESS	SEC. TN. RANGE DESCRIPTION OF PROPERTY	C O D E	ACRES	LAND VALUE	IMPROVEMENT VALUE	TOTAL VALUE	C O D E	ACRES	VALUE	C O D E	ACRES			
23251 1442.1000 14421000 ALVIN R GOBELI, SHIRLEY GOBELI 2305 10TH AVENUE MONROE, WI, 53566	MONROE SCHOOL DISTRICT 3682 2305 10TH AVE City of Monroe - Not In TID RAILROAD ADDITION II LOT 149	A	0.20	\$21,800	\$197,000	\$218,800						0.20		
23251 1443.0000 14430000 LARRY HARMS, LINDA HARMS 914 23RD STREET MONROE, WI, 53566	MONROE SCHOOL DISTRICT 3682 914 23RD ST City of Monroe - Not In TID RAILROAD ADDITION IILOT 150	A	0.20	\$21,800	\$112,300	\$134,100						0.20		
23251 1444.0000 14440000 JACQUELINE A KIRICKOW, LISA M HARING 2304 9TH AVENUE MONROE, WI, 53566	MONROE SCHOOL DISTRICT 3682 2304 9TH AVE City of Monroe - Not In TID RAILROAD ADDITION IILOT 152	A	0.20	\$21,800	\$229,600	\$251,400						0.20		
23251 1444.1000 14441000 ISELY FAMILY REVOCABLE TRUST 908 23RD STREET MONROE, WI, 53566	MONROE SCHOOL DISTRICT 3682 908 23RD ST City of Monroe - Not In TID RAILROAD ADDITION NO 2 LOT 151	A	0.20	\$21,800	\$195,700	\$217,500						0.20		

YEAR 2025	State No.
--------------	-----------

ASSESSMENT ROLL FOR MONROE Green COUNTY

KEY TO
CODES

1.A - RESIDENTIAL
2.B - COMMERCIAL
3.C - MANUFACTURING
4.D - AGRICULTURAL

5.E - UNDEVELOPED
5m - AGRICULTURAL FOREST
6.F - PRODUCTIVE FOREST LANDS
7.G - OTHER

1. PFC REG. ENTERED BEFORE 1/1/72
2. PFC REG. ENTERED AFTER 12/31/71
3. PFC SPECIAL CLASSIFICATION
4. COUNTY FOREST CROP
5. MFL OPEN ENTERED AFTER 2004
6. MFL CLOSED ENTERED AFTER 2004
7. MFL OPEN ENTERED BEFORE 2005
8. MFL CLOSED ENTERED BEFORE 2005

1. FEDERAL
2. STATE
3. COUNTY
4. OTHER

EXEMPT FROM GEN.
PROPERTY TAX

TOTAL
ACRES
THIS
LINE

1647

PARCEL NUMBER	SCHOOL DIST.	VOL/PAGE - REG. DEEDS	TOTAL ACRES	ACREAGE & VALUE OF DESCRIPTION					6. MFL CLOSED ENTERED AFTER 2004 7. MFL OPEN ENTERED BEFORE 2005 8. MFL CLOSED ENTERED BEFORE 2005			EXEMPT FROM GEN. PROPERTY TAX		ACRES THIS LINE
		OF DESC.	SUBJECT TO GENERAL PROPERTY TAX											
NAME & ADDRESS		SEC. TN. RANGE DESCRIPTION OF PROPERTY	C O D E	ACRES	LAND VALUE	IMPROVEMENT VALUE	TOTAL VALUE	C O D E	ACRES	VALUE	C O D E	ACRES		
23251 1445.0000 14450000	MONROE SCHOOL DISTRICT 3682	903 24TH ST City of Monroe - Not In TID RAILROAD ADDITION NO 2LOT 153	A	0.20	\$21,800	\$232,200	\$254,000						0.20	
CHARLES & NANCY KOCH TRUSTEES KOCH LIVING TRUST 903 24TH STREET MONROE, WI, 53566														
23251 1445.1000 14451000	MONROE SCHOOL DISTRICT 3682	907 24TH ST City of Monroe - Not In TID RAILROAD ADDITION I ILOT 154	A	0.20	\$21,800	\$109,700	\$131,500						0.20	
MATTHEW L ROSEN 907 24TH STREET MONROE, WI, 53566														
23251 1446.0000 14460000	MONROE SCHOOL DISTRICT 3682	915 24TH ST City of Monroe - Not In TID RAILROAD ADDITION II LOT 155	A	0.20	\$21,800	\$117,100	\$138,900						0.20	
DEE DEE L SEFFROOD PO BOX 731 MONROE, WI, 53566-0731														
23251 1447.0000 14470000	MONROE SCHOOL DISTRICT 3682	2308 8TH AVE City of Monroe - Not In TID RAILROAD ADDITION II W 25 FT LOT 158; ALL LOTS 159 & 160	A	0.48	\$35,700	\$334,600	\$370,300						0.48	
R & S Phillips Trust dated February 23rd, 2023 2308 8th Avenue Monroe, WI, 53566														

1648

1649

1650

YEAR
2025

State No.

ASSESSMENT ROLL FOR MONROE Green COUNTYKEY TO
CODES1.A - RESIDENTIAL
2.B - COMMERCIAL
3.C - MANUFACTURING
4.D - AGRICULTURAL5. **E** - UNDEVELOPED
5**m** - AGRICULTURAL FOREST
6. **F** - PRODUCTIVE FOREST LANDS
7. **G** - OTHER1. PFC REG. ENTERED BEFORE 1/1/72
2. PFC REG. ENTERED AFTER 12/31/71
3. PFC SPECIAL CLASSIFICATION
4. COUNTY FOREST CROP
5. MFL OPEN ENTERED AFTER 2004
6. MFL CLOSED ENTERED AFTER 2004
7. MFL OPEN ENTERED BEFORE 2005
8. MFL CLOSED ENTERED BEFORE 20051. FEDERAL
2. STATE
3. COUNTY
4. OTHEREXEMPT FROM GEN.
PROPERTY TAX**TOTAL
ACRES
THIS
LINE**

PARCEL NUMBER	SCHOOL DIST.	VOL/PAGE - REG. DEEDS	TOTAL ACRES OF DESC.	ACREAGE & VALUE OF DESCRIPTION SUBJECT TO GENERAL PROPERTY TAX							6. MFL CLOSED ENTERED AFTER 2004 7. MFL OPEN ENTERED BEFORE 2005 8. MFL CLOSED ENTERED BEFORE 2005		EXEMPT FROM GEN. PROPERTY TAX		ACRES THIS LINE
NAME & ADDRESS	SEC. TN. RANGE DESCRIPTION OF PROPERTY	C O D E	ACRES	LAND VALUE	IMPROVEMENT VALUE	TOTAL VALUE	C O D E	ACRES	VALUE	C O D E	ACRES				
23251 1447.1000 14471000 JACOB D LARSON, HEATHER A WESTGARD 821 24TH STREET MONROE, WI, 53566	MONROE SCHOOL DISTRICT 3682 821 24TH ST City of Monroe - Not In TID RAILROAD ADDITION I ILOT 164 & S 57 FT LOT 157 & S 57 FT OF E 41 FT OF LOT 158 & E 41 FT OF LOT 163	A	0.46	\$35,200	\$286,500	\$321,700						0.46			
23251 1447.2000 14472000 PATRICK W ROSE 824 23RD STREET MONROE, WI, 53566	MONROE SCHOOL DISTRICT 3682 824 23RD ST City of Monroe - Not In TID RAILROAD ADDITION I ICOM NE COR LOT 157 W ALG N LN 107 FT S 75 FT E 107 FT N 75 FT POB PRT LOTS 157 & 158	A	0.18	\$20,100	\$144,600	\$164,700						0.18			
23251 1448.0000 14480000 JEFFREY D PFEIFER 803 24TH STREET MONROE, WI, 53566	MONROE SCHOOL DISTRICT 3682 803 24TH ST City of Monroe - Not In TID RAILROAD ADDITION I ILOT 161 W 9 FT LOT 162	A	0.23	\$24,800	\$70,500	\$95,300						0.23			
23251 1448.1000 14481000 JEFFREY GEMPELER 815 24TH ST MONROE, WI, 53566	MONROE SCHOOL DISTRICT 3682 815 24TH ST City of Monroe - Not In TID RAILROAD ADDITION NO 2E 57 FT LOT 162; W 25 FT LOT 163	A	0.25	\$25,800	\$175,500	\$201,300						0.25			

YEAR 2025	State No.
--------------	-----------

ASSESSMENT ROLL FOR MONROE Green COUNTY

KEY TO
CODES

1.A - RESIDENTIAL
2.B - COMMERCIAL
3.C - MANUFACTURING
4.D - AGRICULTURAL

5.E - UNDEVELOPED
5m - AGRICULTURAL FOREST
6.F - PRODUCTIVE FOREST LANDS
7.G - OTHER

1. PFC REG. ENTERED BEFORE 1/1/72
2. PFC REG. ENTERED AFTER 12/31/71
3. PFC SPECIAL CLASSIFICATION
4. COUNTY FOREST CROP
5. MFL OPEN ENTERED AFTER 2004
6. MFL CLOSED ENTERED AFTER 2004
7. MFL OPEN ENTERED BEFORE 2005
8. MFL CLOSED ENTERED BEFORE 2005

1. FEDERAL
2. STATE
3. COUNTY
4. OTHER

EXEMPT FROM GEN.
PROPERTY TAX

TOTAL
ACRES
THIS
LINE

PARCEL NUMBER	SCHOOL DIST.	VOL/PAGE - REG. DEEDS	TOTAL ACRES OF DESC.	ACREAGE & VALUE OF DESCRIPTION SUBJECT TO GENERAL PROPERTY TAX					6. MFL CLOSED ENTERED AFTER 2004 7. MFL OPEN ENTERED BEFORE 2005 8. MFL CLOSED ENTERED BEFORE 2005			EXEMPT FROM GEN. PROPERTY TAX		ACRES THIS LINE
NAME & ADDRESS		SEC. TN. RANGE DESCRIPTION OF PROPERTY		C O D E	ACRES	LAND VALUE	IMPROVEMENT VALUE	TOTAL VALUE	C O D E	ACRES	VALUE	C O D E	ACRES	
23251 1449.0000 14490000	MONROE SCHOOL DISTRICT 3682	726 23RD ST City of Monroe - Not In TID RAILROAD ADDITION II LOT 165		A	0.19	\$21,100	\$177,200	\$198,300						0.19
DONALD E RULE 726 23RD STREET MONROE, WI, 53566														
23251 1449.1000 14491000	MONROE SCHOOL DISTRICT 3682	716 23RD ST City of Monroe - Not In TID RAILROAD ADDITION IILOT 166		A	0.19	\$21,100	\$45,200	\$66,300						0.19
MIKE B MALK 716 23RD STREET MONROE, WI, 53566														
23251 1450.0000 14500000	MONROE SCHOOL DISTRICT 3682	712 23RD ST City of Monroe - Not In TID RAILROAD ADDITION II LOT 167		A	0.19	\$21,100	\$210,600	\$231,700						0.19
BARBARA E BURKHALTER 712 23RD STREET MONROE, WI, 53566														
23251 1450.1000 14501000	MONROE SCHOOL DISTRICT 3682	2306 7TH AVE City of Monroe - Not In TID RAILROAD ADDITION NO 2LOT 168		A	0.19	\$21,100	\$243,900	\$265,000						0.19
STEPHEN K ELIASSON, KATHLEEN M LEVERTON 2306 7TH AVENUE MONROE, WI, 53566														

YEAR
2025

State No.

ASSESSMENT ROLL FOR MONROE Green COUNTYKEY TO
CODES1.A - RESIDENTIAL
2.B - COMMERCIAL
3.C - MANUFACTURING
4.D - AGRICULTURAL5. **E** - UNDEVELOPED
5**m** - AGRICULTURAL FOREST
6. **F** - PRODUCTIVE FOREST LANDS
7. **G** - OTHER1. PFC REG. ENTERED BEFORE 1/1/72
2. PFC REG. ENTERED AFTER 12/31/71
3. PFC SPECIAL CLASSIFICATION
4. COUNTY FOREST CROP
5. MFL OPEN ENTERED AFTER 2004
6. MFL CLOSED ENTERED AFTER 2004
7. MFL OPEN ENTERED BEFORE 2005
8. MFL CLOSED ENTERED BEFORE 20051. FEDERAL
2. STATE
3. COUNTY
4. OTHEREXEMPT FROM GEN.
PROPERTY TAX**TOTAL
ACRES
THIS
LINE**

PARCEL NUMBER	SCHOOL DIST.	VOL/PAGE - REG. DEEDS	TOTAL ACRES OF DESC.	ACREAGE & VALUE OF DESCRIPTION SUBJECT TO GENERAL PROPERTY TAX							6. MFL CLOSED ENTERED AFTER 2004 7. MFL OPEN ENTERED BEFORE 2005 8. MFL CLOSED ENTERED BEFORE 2005		EXEMPT FROM GEN. PROPERTY TAX		ACRES THIS LINE
NAME & ADDRESS	SEC. TN. RANGE DESCRIPTION OF PROPERTY	C O D E	ACRES	LAND VALUE	IMPROVEMENT VALUE	TOTAL VALUE	C O D E	ACRES	VALUE	C O D E	ACRES				
23251 1451.0000 14510000 JASON R LOSTETTER, ROBERT C & LINDA A LOSTETTER - LE W5872 CLAR-KEN ROAD MONROE, WI, 53566	MONROE SCHOOL DISTRICT 3682 2318 7TH AVE City of Monroe - Not In TID RAILROAD ADDITION II LOT 169; LOT 170	A	0.39	\$31,900	\$323,900	\$355,800							0.39		
23251 1452.0000 14520000 ROBERT A BENNETT, EILEEN S BENNETT 2323 8TH AVENUE MONROE, WI, 53566	MONROE SCHOOL DISTRICT 3682 2323 8TH AVE City of Monroe - Not In TID RAILROAD ADDITION II LOT S 171 & 172	A	0.39	\$31,900	\$163,800	\$195,700							0.39		
23251 1453.0000 14530000 JASON R LOSTETTER, ROBERT C & LINDA A LOSTETTER - LE W5872 CLAR-KEN ROAD MONROE, WI, 53566	MONROE SCHOOL DISTRICT 3682 0 City of Monroe - Not In TID RAILROAD ADDITION II LOT 173; LOT 174; LOT 175 EXC N 8 FT	A	0.11	\$2,300	\$0	\$2,300							0.11		
23251 1454.0000 14540000 DONNA DOUGLAS HISTORIC CHEESEMAKING CENTER INC PO BOX 516 MONROE, WI, 53566	MONROE SCHOOL DISTRICT 3682 S State Highway 69 City of Monroe - Not In TID RAILROAD II LOT 2 CSM 1417 EXC PARC V213-P143 EXEMPT									X5	0.00	0.00			

YEAR 2025	State No.
--------------	-----------

ASSESSMENT ROLL FOR MONROE Green COUNTY

KEY TO
CODES

1.A - RESIDENTIAL
2.B - COMMERCIAL
3.C - MANUFACTURING
4.D - AGRICULTURAL

5.E - UNDEVELOPED
5m - AGRICULTURAL FOREST
6.F - PRODUCTIVE FOREST LANDS
7.G - OTHER

1. PFC REG. ENTERED BEFORE 1/1/72
2. PFC REG. ENTERED AFTER 12/31/71
3. PFC SPECIAL CLASSIFICATION
4. COUNTY FOREST CROP
5. MFL OPEN ENTERED AFTER 2004
6. MFL CLOSED ENTERED AFTER 2004
7. MFL OPEN ENTERED BEFORE 2005
8. MFL CLOSED ENTERED BEFORE 2005

1. FEDERAL
2. STATE
3. COUNTY
4. OTHER

EXEMPT FROM GEN.
PROPERTY TAX

TOTAL
ACRES
THIS
LINE

PARCEL NUMBER	SCHOOL DIST.	VOL/PAGE - REG. DEEDS	TOTAL ACRES	ACREAGE & VALUE OF DESCRIPTION SUBJECT TO GENERAL PROPERTY TAX					6. MFL CLOSED ENTERED AFTER 2004 7. MFL OPEN ENTERED BEFORE 2005 8. MFL CLOSED ENTERED BEFORE 2005			EXEMPT FROM GEN. PROPERTY TAX		ACRES THIS LINE
		OF DESC.		ACRES	LAND VALUE	IMPROVEMENT VALUE	TOTAL VALUE		ACRES	VALUE		ACRES		
23251 1455.0000 14550000	MONROE SCHOOL DISTRICT 3682	2108 6TH AVE City of Monroe - Not In TID RAILROAD ADDITION II LOT 1 CSM 1417 EXC PARC V213-P143 (EXEMPT)									X5	0.00	0.00	
DONNA DOUGLAS HISTORIC CHEESEMAKING CENTER INC PO BOX 516 MONROE, WI, 53566														
23251 1456.0000 14560000	MONROE SCHOOL DISTRICT 3682	619 21ST ST City of Monroe - Not In TID RAILROAD ADDITION II LOT 187, LOT 188, LOT 189 EXC E 23 FT THEREOF	A	0.48	\$36,000	\$111,900	\$147,900						0.48	
BRADLEY P GOPLEN 619 21ST STREET MONROE, WI, 53566														
23251 1457.0000 14570000	MONROE SCHOOL DISTRICT 3682	2005 5th Ave City of Monroe - Not In TID RAILROAD II LOT 190 LOT 191 LOT 192 LOT 193 LOT 194 EXC E 23 FT EXEMPT									X5	0.00	0.00	
WISCONSIN POWER LIGHT, 4902 N BILTMORE LN PO BOX 77007 MADISON, WI, 53707-1007														
23251 1458.0000 14580000	MONROE SCHOOL DISTRICT 3682	2000 5th Ave City of Monroe - Not In TID RAILROAD II LOTS 195 & 196 LOT 197 EXC E 23 FT ALSO COM PT SLY ROW RR 34 FT DUE N OF L 197 S76*W 23.7 FT ALG SLY ROW POW (W LN 7TH AVE) S76*W 649.1 FT N13*W 17 FT N78*E 653.2 FT TO PT WLY LN 7TH AVE S 17.5 FT POB EXEMPT									X5	0.00	0.00	
WISCONSIN POWER LIGHT, 4902 N BILTMORE LN PO BOX 77007 MADISON, WI, 53707-1007														

YEAR 2025	State No.
--------------	-----------

ASSESSMENT ROLL FOR MONROE Green COUNTY

KEY TO
CODES

1.A - RESIDENTIAL
2.B - COMMERCIAL
3.C - MANUFACTURING
4.D - AGRICULTURAL

5.E - UNDEVELOPED
5m - AGRICULTURAL FOREST
6.F - PRODUCTIVE FOREST LANDS
7.G - OTHER

1. PFC REG. ENTERED BEFORE 1/1/72
2. PFC REG. ENTERED AFTER 12/31/71
3. PFC SPECIAL CLASSIFICATION
4. COUNTY FOREST CROP
5. MFL OPEN ENTERED AFTER 2004
6. MFL CLOSED ENTERED AFTER 2004
7. MFL OPEN ENTERED BEFORE 2005
8. MFL CLOSED ENTERED BEFORE 2005

1. FEDERAL
2. STATE
3. COUNTY
4. OTHER

EXEMPT FROM GEN.
PROPERTY TAX

TOTAL
ACRES
THIS
LINE

PARCEL NUMBER	SCHOOL DIST.	VOL/PAGE - REG. DEEDS	TOTAL ACRES OF DESC.	ACREAGE & VALUE OF DESCRIPTION SUBJECT TO GENERAL PROPERTY TAX						6. MFL CLOSED ENTERED AFTER 2004 7. MFL OPEN ENTERED BEFORE 2005 8. MFL CLOSED ENTERED BEFORE 2005			EXEMPT FROM GEN. PROPERTY TAX		ACRES THIS LINE
NAME & ADDRESS		SEC. TN. RANGE DESCRIPTION OF PROPERTY	C O D E	ACRES	LAND VALUE	IMPROVEMENT VALUE	TOTAL VALUE	C O D E	ACRES	VALUE	C O D E	ACRES			
23251 1459.0000 14590000 C M St P P RR 1600 16th Ave Monroe, WI, 53566	MONROE SCHOOL DISTRICT 3682	Exempt City of Monroe - Not In TID RAILROAD II COM SW COR LOT 197 N 67.5 FT E 132 FT S 49.5 FT SW TO PT ON S LN 75 FT W OF SE COR W 57 FT TO BEG COM SW COR LOT 198 E 132 FT N 53.5 FT SW TO PT ON W LN 18 FT N OF SW COR S 18 FT POB EXC V399-P94 EXEMPT									X5	0.00	0.00		
23251 1460.0000 14600000 PHIL M INVESTMENTS LLC 1924 14TH AVENUE MONROE, WI, 53566	MONROE SCHOOL DISTRICT 3682	1744 6TH AVE City of Monroe - Not In TID RAILROAD ADDITION NO 2 PRT LOT 198 LYG N OF RR; LOTS 199 & 200, EXC CITY HWY & DOT CONV (PCL 2345.2000 ASSESSED W/THIS PCL)	B	0.52	\$25,100	\$143,400	\$168,500						0.52		
23251 1463.0000 14630000 MATTHEW M HENKE 123 N BLOUNT ST UNIT 105 MADISON, WI, 53703-4601	MONROE SCHOOL DISTRICT 3682	703 19TH ST City of Monroe - Not In TID RAILROAD ADDITION NO 2 LOT 205 EXC RR ROW LYG IN CITY OF MONROE & EXC ALL FUTURE EASEMENTS OR RIGHTS OF ACCESS TO HWY 69	B	0.07	\$4,200	\$102,600	\$106,800						0.07		
23251 1463.1000 14631000 RAYMOND J HENDROFF 704 19TH STREET MONROE, WI, 53566	MONROE SCHOOL DISTRICT 3682	704 19TH ST City of Monroe - Not In TID RAILROAD ADDITION II LOT 206	A	0.20	\$21,600	\$147,400	\$169,000						0.20		

YEAR 2025	State No.
--------------	-----------

ASSESSMENT ROLL FOR MONROE Green COUNTY

KEY TO
CODES

1.A - RESIDENTIAL
2.B - COMMERCIAL
3.C - MANUFACTURING
4.D - AGRICULTURAL

5.E - UNDEVELOPED
5m - AGRICULTURAL FOREST
6.F - PRODUCTIVE FOREST LANDS
7.G - OTHER

1. PFC REG. ENTERED BEFORE 1/1/72
2. PFC REG. ENTERED AFTER 12/31/71
3. PFC SPECIAL CLASSIFICATION
4. COUNTY FOREST CROP
5. MFL OPEN ENTERED AFTER 2004
6. MFL CLOSED ENTERED AFTER 2004
7. MFL OPEN ENTERED BEFORE 2005
8. MFL CLOSED ENTERED BEFORE 2005

1. FEDERAL
2. STATE
3. COUNTY
4. OTHER

EXEMPT FROM GEN.
PROPERTY TAX

TOTAL
ACRES
THIS
LINE

PARCEL NUMBER		SCHOOL DIST.	VOL/PAGE - REG. DEEDS	TOTAL ACRES OF DESC.		ACREAGE & VALUE OF DESCRIPTION SUBJECT TO GENERAL PROPERTY TAX						6. MFL CLOSED ENTERED AFTER 2004 7. MFL OPEN ENTERED BEFORE 2005 8. MFL CLOSED ENTERED BEFORE 2005		EXEMPT FROM GEN. PROPERTY TAX		ACRES THIS LINE
NAME & ADDRESS			SEC. TN. RANGE DESCRIPTION OF PROPERTY		C O D E	ACRES	LAND VALUE	IMPROVEMENT VALUE	TOTAL VALUE	C O D E	ACRES	VALUE	C O D E	ACRES		
1671	23251 1464.0000 14640000		MONROE SCHOOL DISTRICT 3682	1608 14TH AVE City of Monroe - Not In TID RATTANS ADDITION BLOCK 17 LOT 5		A	0.19	\$20,200	\$184,700	\$204,900						0.19
	ROBERT J RUGG, SHERI L RUGG 1608 14TH AVENUE MONROE, WI, 53566															
1672	23251 1465.0000 14650000		MONROE SCHOOL DISTRICT 3682	1611 15TH AVE City of Monroe - Not In TID RATTANS ADDITION BLOCK 17 S 62.5 FT LOT 6		A	0.18	\$20,000	\$114,700	\$134,700						0.18
	DONNA J AMACHER 1611 15TH AVENUE MONROE, WI, 53566															
1673	23251 1466.0000 14660000		MONROE SCHOOL DISTRICT 3682	1603 15TH AVE City of Monroe - Not In TID RATTANS ADDITION BLOCK 17 LOT 7; N 5 FT LOT 6		A	0.21	\$23,200	\$161,800	\$185,000						0.21
	MATTHEW K STUESSY, HATTIE J STUESSY 1603 15TH AVENUE MONROE, WI, 53566															
1674	23251 1467.0000 14670000		MONROE SCHOOL DISTRICT 3682	1602 14TH AVE City of Monroe - Not In TID RATTANS ADDITION BLOCK 17 LOT 8		A	0.19	\$20,200	\$114,200	\$134,400						0.19
	ROBERT E GOLACKSON, DEBRA K GOLACKSON 743 FIESTA DRIVE NEKOOSA, WI, 54457-9176															

YEAR 2025	State No.
--------------	-----------

ASSESSMENT ROLL FOR MONROE Green COUNTY

KEY TO
CODES

1.A - RESIDENTIAL
2.B - COMMERCIAL
3.C - MANUFACTURING
4.D - AGRICULTURAL

5.E - UNDEVELOPED
5m - AGRICULTURAL FOREST
6.F - PRODUCTIVE FOREST LANDS
7.G - OTHER

1. PFC REG. ENTERED BEFORE 1/1/72
2. PFC REG. ENTERED AFTER 12/31/71
3. PFC SPECIAL CLASSIFICATION
4. COUNTY FOREST CROP
5. MFL OPEN ENTERED AFTER 2004
6. MFL CLOSED ENTERED AFTER 2004
7. MFL OPEN ENTERED BEFORE 2005
8. MFL CLOSED ENTERED BEFORE 2005

1. FEDERAL
2. STATE
3. COUNTY
4. OTHER

EXEMPT FROM GEN.
PROPERTY TAX

TOTAL
ACRES
THIS
LINE

1675

PARCEL NUMBER	SCHOOL DIST.	VOL/PAGE - REG. DEEDS	TOTAL ACRES OF DESC.	ACREAGE & VALUE OF DESCRIPTION SUBJECT TO GENERAL PROPERTY TAX					6. MFL CLOSED ENTERED AFTER 2004 7. MFL OPEN ENTERED BEFORE 2005 8. MFL CLOSED ENTERED BEFORE 2005			EXEMPT FROM GEN. PROPERTY TAX		ACRES THIS LINE
NAME & ADDRESS		SEC. TN. RANGE DESCRIPTION OF PROPERTY	C O D E	ACRES	LAND VALUE	IMPROVEMENT VALUE	TOTAL VALUE	C O D E	ACRES	VALUE	C O D E	ACRES		
23251 1468.0000 14680000 MICHAEL R SCHMID, MARY E SCHMID 1610 15TH AVENUE MONROE, WI, 53566	MONROE SCHOOL DISTRICT 3682	1610 15TH AVE City of Monroe - Not In TID RATTANS ADDITION BLOCK 18 S 60 FT LOT 5	A	0.18	\$19,100	\$145,300	\$164,400						0.18	
23251 1469.0000 14690000 TARA J ROCHELEAU, ANDREW J ROCHELEAU 1600 15TH AVENUE MONROE, WI, 53566	MONROE SCHOOL DISTRICT 3682	1600 15TH AVE City of Monroe - Not In TID RATTANS ADDITION BLOCK 18W 72 FT OF N 7.5 FT LOT 5 W 72 FT LOT 8 ALSO DESC: N 7.5 FT LOTS 5 & 8, EXC COM NE COR LOT 8 TH S 75 FT TH W 55 FT TH N 75 FT TO N LN LOT 8 TH E 55 FT POB	A	0.12	\$13,500	\$171,300	\$184,800						0.12	
23251 1470.0000 14700000 STAR QUALITY PROPERTIES LLC W3278 SCHREPFER LANE BELLEVILLE, WI, 53508	MONROE SCHOOL DISTRICT 3682	1510 16TH ST City of Monroe - Not In TID RATTANS ADDITION BLOCK 18E 55 FT OF N 7.5 FT LOT & 5 E 55 FT LOT 8	A	0.10	\$10,300	\$128,500	\$138,800						0.10	
23251 1471.0000 14710000 RESURRECTION LUTHERAN CHURCH INC 6705 WESNER ROAD VERONA, WI, 53593	MONROE SCHOOL DISTRICT 3682	1603 16TH AVE City of Monroe - Not In TID RATTANS ADDITION BLOCK 18LOTS 6 & 7(EXEMPT)									X5	0.00	0.00	

1678

YEAR 2025	State No.
--------------	-----------

ASSESSMENT ROLL FOR MONROE Green COUNTY

KEY TO
CODES

1.A - RESIDENTIAL
2.B - COMMERCIAL
3.C - MANUFACTURING
4.D - AGRICULTURAL

5.E - UNDEVELOPED
5m - AGRICULTURAL FOREST
6.F - PRODUCTIVE FOREST LANDS
7.G - OTHER

1. PFC REG. ENTERED BEFORE 1/1/72
2. PFC REG. ENTERED AFTER 12/31/71
3. PFC SPECIAL CLASSIFICATION
4. COUNTY FOREST CROP
5. MFL OPEN ENTERED AFTER 2004
6. MFL CLOSED ENTERED AFTER 2004
7. MFL OPEN ENTERED BEFORE 2005
8. MFL CLOSED ENTERED BEFORE 2005

1. FEDERAL
2. STATE
3. COUNTY
4. OTHER

EXEMPT FROM GEN.
PROPERTY TAX

TOTAL
ACRES
THIS
LINE

PARCEL NUMBER	SCHOOL DIST.	VOL/PAGE - REG. DEEDS	TOTAL ACRES OF DESC.	ACREAGE & VALUE OF DESCRIPTION SUBJECT TO GENERAL PROPERTY TAX								EXEMPT FROM GEN. PROPERTY TAX		TOTAL ACRES THIS LINE
NAME & ADDRESS	SEC. TN. RANGE DESCRIPTION OF PROPERTY	C O D E	ACRES	LAND VALUE	IMPROVEMENT VALUE	TOTAL VALUE	C O D E	ACRES	VALUE	C O D E	ACRES			
1679 23251 1472.0000 14720000 TERRI R KEEGAN 1610 16TH AVENUE MONROE, WI, 53566	MONROE SCHOOL DISTRICT 3682 1610 16TH AVE City of Monroe - Not In TID RATTANS ADDITION BLOCK 19S 50 FT IN WIDTH OFF SOUTH SIDE LOT 5 (INCL TO CONV LAND 50 FT N & S BY 127 FT E & W)	A	0.15	\$15,900	\$186,700	\$202,600								0.15
1680 23251 1473.0000 14730000 CORY E NEWINGHAM, JESSICA A NEWINGHAM 1602 16TH STREET MONROE, WI, 53566	MONROE SCHOOL DISTRICT 3682 1602 16TH ST City of Monroe - Not In TID RATTANS ADDITION BLOCK 19W2 LOTS 5 & 8 EXC S 50 FT OF LOT 5	A	0.13	\$13,600	\$189,800	\$203,400								0.13
1681 23251 1474.0000 14740000 JIM M KLITZKE 2016 28TH STREET MONROE, WI, 53566	MONROE SCHOOL DISTRICT 3682 1608 16TH ST City of Monroe - Not In TID RATTANS ADDITION BLOCK 19E 1/2 LOTS 5 & 8 EXC S 50 FT IN WIDTH OFF LOT 5	A	0.13	\$13,600	\$158,600	\$172,200								0.13
1682 23251 1475.0000 14750000 Stuart M Bisbee, Gwynneth A Bisbee 1616 16th St Monroe, WI, 53566	MONROE SCHOOL DISTRICT 3682 1616 16TH ST City of Monroe - Not In TID RATTANS ADDITION BLOCK 19W 54 FT LOTS 6 & 7	A	0.17	\$18,200	\$182,200	\$200,400								0.17

YEAR 2025	State No.
--------------	-----------

ASSESSMENT ROLL FOR MONROE Green COUNTY

KEY TO
CODES

1.A - RESIDENTIAL
2.B - COMMERCIAL
3.C - MANUFACTURING
4.D - AGRICULTURAL

5.E - UNDEVELOPED
5m - AGRICULTURAL FOREST
6.F - PRODUCTIVE FOREST LANDS
7.G - OTHER

1. PFC REG. ENTERED BEFORE 1/1/72
2. PFC REG. ENTERED AFTER 12/31/71
3. PFC SPECIAL CLASSIFICATION
4. COUNTY FOREST CROP
5. MFL OPEN ENTERED AFTER 2004
6. MFL CLOSED ENTERED AFTER 2004
7. MFL OPEN ENTERED BEFORE 2005
8. MFL CLOSED ENTERED BEFORE 2005

1. FEDERAL
2. STATE
3. COUNTY
4. OTHER

EXEMPT FROM GEN.
PROPERTY TAX

TOTAL
ACRES
THIS
LINE

PARCEL NUMBER	SCHOOL DIST.	VOL/PAGE - REG. DEEDS	TOTAL ACRES	ACREAGE & VALUE OF DESCRIPTION SUBJECT TO GENERAL PROPERTY TAX					6. MFL CLOSED ENTERED AFTER 2004 7. MFL OPEN ENTERED BEFORE 2005 8. MFL CLOSED ENTERED BEFORE 2005			EXEMPT FROM GEN. PROPERTY TAX		ACRES THIS LINE
		OF DESC.		ACRES	LAND VALUE	IMPROVEMENT VALUE	TOTAL VALUE	C O D E	ACRES	VALUE	C O D E	ACRES		
23251 1476.0000 14760000	MONROE SCHOOL DISTRICT 3682	1622 16TH ST City of Monroe - Not In TID RATTAN'S ADDITION BLOCK 19E 73 FT LOTS 6 & 7	A	0.23	\$24,600	\$242,900	\$267,500							0.23
Charles Eric Timothy Hunter, II, Carrie Hunter 1622 16th Street Monroe, WI, 53566														
23251 1477.0000 14770000	MONROE SCHOOL DISTRICT 3682	1702 16TH ST City of Monroe - Not In TID CSM 5298 (V25-P240) PRT LOT 1 BNG PRT LOTS 5 & 8 BLK 20 RATTANS ADDITION	A	0.15	\$16,100	\$157,100	\$173,200							0.15
TAP MP LLC 416 21ST STREET MONROE, WI, 53566														
23251 1478.0000 14780000	MONROE SCHOOL DISTRICT 3682	1610 17TH AVE City of Monroe - Not In TID RATTANS ADDITION BLOCK 20 COM SW COR LOT 5 TH N 48 FT TH E 74 FT TH S 48 FT TH W 74 FT TO POB	A	0.08	\$8,900	\$142,600	\$151,500							0.08
DENNIS & VIRGINIA GERBER, CO- TRUSTEES RYAN SEIDLER N8131 POSTVILLE ROAD BLANCHARDVILLE, WI, 53516														
23251 1479.0000 14790000	MONROE SCHOOL DISTRICT 3682	1710 16TH ST City of Monroe - Not In TID RATTANS ADDITION BLOCK 20E 53FT OF S 64 2/3FT LOT 5 E 58FT OF N 2 5/6FT LOT 5 E 58 FT OF LOT 8 (BNG PRT LOT 1 CSM 5298 V25-P240)	A	0.18	\$19,600	\$216,300	\$235,900							0.18
TONI H ELMER, KATHRYN J ELMER 1710 16TH STREET MONROE, WI, 53566														

YEAR 2025	State No.
--------------	-----------

ASSESSMENT ROLL FOR MONROE Green COUNTY

KEY TO
CODES

1.A - RESIDENTIAL
2.B - COMMERCIAL
3.C - MANUFACTURING
4.D - AGRICULTURAL

5.E - UNDEVELOPED
5m - AGRICULTURAL FOREST
6.F - PRODUCTIVE FOREST LANDS
7.G - OTHER

1. PFC REG. ENTERED BEFORE 1/1/72
2. PFC REG. ENTERED AFTER 12/31/71
3. PFC SPECIAL CLASSIFICATION
4. COUNTY FOREST CROP
5. MFL OPEN ENTERED AFTER 2004
6. MFL CLOSED ENTERED AFTER 2004
7. MFL OPEN ENTERED BEFORE 2005
8. MFL CLOSED ENTERED BEFORE 2005

1. FEDERAL
2. STATE
3. COUNTY
4. OTHER

EXEMPT FROM GEN.
PROPERTY TAX

TOTAL
ACRES
THIS
LINE

PARCEL NUMBER	SCHOOL DIST.	VOL/PAGE - REG. DEEDS	TOTAL ACRES OF DESC.	ACREAGE & VALUE OF DESCRIPTION SUBJECT TO GENERAL PROPERTY TAX					6. MFL CLOSED ENTERED AFTER 2004 7. MFL OPEN ENTERED BEFORE 2005 8. MFL CLOSED ENTERED BEFORE 2005			EXEMPT FROM GEN. PROPERTY TAX		ACRES THIS LINE
NAME & ADDRESS	SEC. TN. RANGE DESCRIPTION OF PROPERTY	C O D E	ACRES	LAND VALUE	IMPROVEMENT VALUE	TOTAL VALUE	C O D E	ACRES	VALUE	C O D E	ACRES			
23251 1480.0000 14800000 TINA M CARLSON 1720 16TH STREET MONROE, WI, 53566	MONROE SCHOOL DISTRICT 3682 1720 16TH ST City of Monroe - Not In TID RATTANS ADDITION BLOCK 20LOTS 6 & 7	B	0.34	\$22,800	\$296,100	\$318,900						0.34		
23251 1481.0000 14810000 Mary Jane Carpenter 1522 17th Avenue Monroe, WI, 53566	MONROE SCHOOL DISTRICT 3682 1522 17TH AVE City of Monroe - Not In TID RATTANS ADDITION BLOCK 21LOT 1	A	0.20	\$21,600	\$218,200	\$239,800						0.20		
23251 1482.0000 14820000 DENNIS & VIRGINIA GERBER, CO- TRUSTEES GERBER INCOME TRUST 1717 16TH STREET MONROE, WI, 53566	MONROE SCHOOL DISTRICT 3682 1717 16TH ST City of Monroe - Not In TID RATTANS ADDITION BLOCK 21 W1/2 OF LOTS 2 & 3	A	0.17	\$18,600	\$157,700	\$176,300						0.17		
23251 1483.0000 14830000 P & P INVESTMENTS LLC 1301 15TH AVENUE MONROE, WI, 53566	MONROE SCHOOL DISTRICT 3682 1721 16TH ST City of Monroe - Not In TID RATTANS ADDITION BLOCK 21 E1/2 OF LOTS 2 & 3	A	0.17	\$18,600	\$89,600	\$108,200						0.17		

YEAR 2025	State No.
--------------	-----------

ASSESSMENT ROLL FOR MONROE Green COUNTY

KEY TO
CODES

1.A - RESIDENTIAL
2.B - COMMERCIAL
3.C - MANUFACTURING
4.D - AGRICULTURAL

5.E - UNDEVELOPED
5m - AGRICULTURAL FOREST
6.F - PRODUCTIVE FOREST LANDS
7.G - OTHER

1. PFC REG. ENTERED BEFORE 1/1/72
2. PFC REG. ENTERED AFTER 12/31/71
3. PFC SPECIAL CLASSIFICATION
4. COUNTY FOREST CROP
5. MFL OPEN ENTERED AFTER 2004
6. MFL CLOSED ENTERED AFTER 2004
7. MFL OPEN ENTERED BEFORE 2005
8. MFL CLOSED ENTERED BEFORE 2005

1. FEDERAL
2. STATE
3. COUNTY
4. OTHER

EXEMPT FROM GEN.
PROPERTY TAX

TOTAL
ACRES
THIS
LINE

PARCEL NUMBER	SCHOOL DIST.	VOL/PAGE - REG. DEEDS	TOTAL ACRES	ACREAGE & VALUE OF DESCRIPTION SUBJECT TO GENERAL PROPERTY TAX					6. MFL CLOSED ENTERED AFTER 2004 7. MFL OPEN ENTERED BEFORE 2005 8. MFL CLOSED ENTERED BEFORE 2005			EXEMPT FROM GEN. PROPERTY TAX		ACRES THIS LINE
		OF DESC.		ACRES	LAND VALUE	IMPROVEMENT VALUE	TOTAL VALUE		C O D E	ACRES	VALUE	C O D E	ACRES	
NAME & ADDRESS		SEC. TN. RANGE DESCRIPTION OF PROPERTY		C O D E	ACRES	LAND VALUE	IMPROVEMENT VALUE	TOTAL VALUE	C O D E	ACRES	VALUE	C O D E	ACRES	
23251 1484.0000 14840000	MONROE SCHOOL DISTRICT 3682	1514 17TH AVE City of Monroe - Not In TID RATTANS ADDITION BLOCK 21 LOT 4		A	0.20	\$21,600	\$150,200	\$171,800						0.20
JEFF DIEHL, TRACIE DIEHL 1514 17TH AVENUE MONROE, WI, 53566														
23251 1485.0000 14850000	MONROE SCHOOL DISTRICT 3682	1512 17TH AVE City of Monroe - Not In TID RATTANS ADDITION BLOCK 21S 60 FT LOT 5; N 3 FT OF S 63 FT LOT 5 EXC E 47 FT LOT 5		A	0.18	\$20,000	\$176,600	\$196,600						0.18
MELANIE ALYSIA ZENTNER 1512 17TH AVENUE MONROE, WI, 53566														
23251 1486.0000 14860000	MONROE SCHOOL DISTRICT 3682	1710 15TH ST City of Monroe - Not In TID RATTANS ADDITION BLOCK 21E 47 FT LOT 8 & N 7.5 FT OF E 47 FT LOT 5		A	0.08	\$8,800	\$85,700	\$94,500						0.08
TOBIAS J SCHAFER 1710 15TH STREET MONROE, WI, 53566														
23251 1487.0000 14870000	MONROE SCHOOL DISTRICT 3682	1502 17TH AVE City of Monroe - Not In TID RATTANS ADDITION BLOCK 21 LOT 8 & N 4.5 FT OF LOT 5, EXC E 47 FT OF		A	0.13	\$14,400	\$196,700	\$211,100						0.13
SAMUEL D SCHUMACHER, KATLYN M SCHUMACHER 1502 17TH AVENUE MONROE, WI, 53566														

YEAR 2025	State No.
--------------	-----------

ASSESSMENT ROLL FOR MONROE Green COUNTY

KEY TO
CODES

1.A - RESIDENTIAL
2.B - COMMERCIAL
3.C - MANUFACTURING
4.D - AGRICULTURAL

5.E - UNDEVELOPED
5m - AGRICULTURAL FOREST
6.F - PRODUCTIVE FOREST LANDS
7.G - OTHER

1. PFC REG. ENTERED BEFORE 1/1/72
2. PFC REG. ENTERED AFTER 12/31/71
3. PFC SPECIAL CLASSIFICATION
4. COUNTY FOREST CROP
5. MFL OPEN ENTERED AFTER 2004
6. MFL CLOSED ENTERED AFTER 2004
7. MFL OPEN ENTERED BEFORE 2005
8. MFL CLOSED ENTERED BEFORE 2005

1. FEDERAL
2. STATE
3. COUNTY
4. OTHER

EXEMPT FROM GEN.
PROPERTY TAX

TOTAL
ACRES
THIS
LINE

PARCEL NUMBER	SCHOOL DIST.	VOL/PAGE - REG. DEEDS	TOTAL ACRES OF DESC.	ACREAGE & VALUE OF DESCRIPTION SUBJECT TO GENERAL PROPERTY TAX				6. MFL CLOSED ENTERED AFTER 2004 7. MFL OPEN ENTERED BEFORE 2005 8. MFL CLOSED ENTERED BEFORE 2005			EXEMPT FROM GEN. PROPERTY TAX		ACRES THIS LINE
NAME & ADDRESS		SEC. TN. RANGE DESCRIPTION OF PROPERTY	C O D E	ACRES	LAND VALUE	IMPROVEMENT VALUE	TOTAL VALUE	C O D E	ACRES	VALUE	C O D E	ACRES	
23251 1488.0000 14880000 MATTHEW B AUSTIN 1714 15TH STREET MONROE, WI, 53566	MONROE SCHOOL DISTRICT 3682	1714 15TH ST City of Monroe - Not In TID RATTANS ADDITION BLOCK 21W 62 FT LOTS 6 & 7	A	0.19	\$20,900	\$187,100	\$208,000						0.19
23251 1489.0000 14890000 JODIE L EDGAR 1720 15TH STREET MONROE, WI, 53566	MONROE SCHOOL DISTRICT 3682	1720 15TH ST City of Monroe - Not In TID RATTANS ADDITION BLOCK 21 STARTING NE COR LOT 7 BLK 21 TH E ALG S LINE 15TH ST 62 FT POB TH S 135 FT TH E 60 FT TH N 135 FT TH W ALG S LINE 15TH ST 60 FT POB, SAID PARCEL COMPRISING E 47 FT LOTS 7 & 6, THE UNPLATTED STRIP OF LAND LYING BETWEEN RATTAN'S ADD & FOSTER'S 2ND ADD & PT LOT 7 BLK 13 FOSTER'S 2ND ADD	A	0.17	\$18,600	\$234,600	\$253,200						0.17
23251 1490.0000 14900000 NatMadLil Investments LLC 1522 16th Ave Monroe, WI, 53566	MONROE SCHOOL DISTRICT 3682	1522 16TH AVE City of Monroe - Not In TID RATTANS ADDITION BLOCK 22 LOT 1, EXC E 50 FT THEREOF	A	0.12	\$13,100	\$182,900	\$196,000						0.12
23251 1491.0000 14910000 WILLIAM H DUCHSCHER, JANICE S MATZKE 1609 16TH STREET MONROE, WI, 53566	MONROE SCHOOL DISTRICT 3682	1609 16TH ST City of Monroe - Not In TID RATTANS ADDITION BLOCK 22 E 50 FT LOT 1	A	0.08	\$8,500	\$143,300	\$151,800						0.08

YEAR 2025	State No.
--------------	-----------

ASSESSMENT ROLL FOR MONROE Green COUNTY

KEY TO
CODES

1.A - RESIDENTIAL
2.B - COMMERCIAL
3.C - MANUFACTURING
4.D - AGRICULTURAL

5.E - UNDEVELOPED
5m - AGRICULTURAL FOREST
6.F - PRODUCTIVE FOREST LANDS
7.G - OTHER

1. PFC REG. ENTERED BEFORE 1/1/72
2. PFC REG. ENTERED AFTER 12/31/71
3. PFC SPECIAL CLASSIFICATION
4. COUNTY FOREST CROP
5. MFL OPEN ENTERED AFTER 2004
6. MFL CLOSED ENTERED AFTER 2004
7. MFL OPEN ENTERED BEFORE 2005
8. MFL CLOSED ENTERED BEFORE 2005

1. FEDERAL
2. STATE
3. COUNTY
4. OTHER

EXEMPT FROM GEN.
PROPERTY TAX

TOTAL
ACRES
THIS
LINE

PARCEL NUMBER	SCHOOL DIST.	VOL/PAGE - REG. DEEDS	TOTAL ACRES	ACREAGE & VALUE OF DESCRIPTION SUBJECT TO GENERAL PROPERTY TAX					6. MFL CLOSED ENTERED AFTER 2004 7. MFL OPEN ENTERED BEFORE 2005 8. MFL CLOSED ENTERED BEFORE 2005			EXEMPT FROM GEN. PROPERTY TAX		ACRES THIS LINE
		OF DESC.		ACRES	LAND VALUE	IMPROVEMENT VALUE	TOTAL VALUE		ACRES	VALUE		ACRES		
NAME & ADDRESS		SEC. TN. RANGE DESCRIPTION OF PROPERTY	C O D E	ACRES	LAND VALUE	IMPROVEMENT VALUE	TOTAL VALUE	C O D E	ACRES	VALUE	C O D E	ACRES		
23251 1492.0000 14920000	MONROE SCHOOL DISTRICT 3682	1523 17TH AVE City of Monroe - Not In TID RATTANS ADDITION BLOCK 22 E 82 FT LOT 2	B	0.12	\$8,300	\$151,000	\$159,300						0.12	
AUDREY A REED 1814 8TH STREET MONROE, WI, 53566														
23251 1493.0000 14930000	MONROE SCHOOL DISTRICT 3682	1615 16TH ST City of Monroe - Not In TID RATTANS ADDITION BLOCK 22 W 45 FT LOT 2	A	0.08	\$8,200	\$131,000	\$139,200						0.08	
TERRY L BURKHALTER, KAREN L BURKHALTER 1615 16TH STREET MONROE, WI, 53566														
23251 1494.0000 14940000	MONROE SCHOOL DISTRICT 3682	1517 17TH AVE City of Monroe - Not In TID SECTION 35 RATTANS ADDITION BLOCK 22 LOT 3	A	0.20	\$21,600	\$157,200	\$178,800						0.20	
DUSTIN J CALKINS, WENDY S CALKINS 1517 17TH AVENUE MONROE, WI, 53566														
23251 1495.0000 14950000	MONROE SCHOOL DISTRICT 3682	1516 16TH AVE City of Monroe - Not In TID RATTANS ADDITION BLOCK 22 LOT 4	A	0.20	\$21,600	\$167,600	\$189,200						0.20	
VICKI L ROWAN 1516 16TH AVENUE MONROE, WI, 53566														

YEAR 2025	State No.
--------------	-----------

ASSESSMENT ROLL FOR MONROE Green COUNTY

KEY TO
CODES

1.A - RESIDENTIAL
2.B - COMMERCIAL
3.C - MANUFACTURING
4.D - AGRICULTURAL

5.E - UNDEVELOPED
5m - AGRICULTURAL FOREST
6.F - PRODUCTIVE FOREST LANDS
7.G - OTHER

1. PFC REG. ENTERED BEFORE 1/1/72
2. PFC REG. ENTERED AFTER 12/31/71
3. PFC SPECIAL CLASSIFICATION
4. COUNTY FOREST CROP
5. MFL OPEN ENTERED AFTER 2004
6. MFL CLOSED ENTERED AFTER 2004
7. MFL OPEN ENTERED BEFORE 2005
8. MFL CLOSED ENTERED BEFORE 2005

1. FEDERAL
2. STATE
3. COUNTY
4. OTHER

EXEMPT FROM GEN.
PROPERTY TAX

TOTAL
ACRES
THIS
LINE

PARCEL NUMBER	SCHOOL DIST.	VOL/PAGE - REG. DEEDS	TOTAL ACRES OF DESC.	ACREAGE & VALUE OF DESCRIPTION SUBJECT TO GENERAL PROPERTY TAX						6. MFL CLOSED ENTERED AFTER 2004 7. MFL OPEN ENTERED BEFORE 2005 8. MFL CLOSED ENTERED BEFORE 2005		EXEMPT FROM GEN. PROPERTY TAX		ACRES THIS LINE
NAME & ADDRESS		SEC. TN. RANGE DESCRIPTION OF PROPERTY	C O D E	ACRES	LAND VALUE	IMPROVEMENT VALUE	TOTAL VALUE	C O D E	ACRES	VALUE	C O D E	ACRES		
23251 1496.0000 14960000 CITY OF MONROE 1110 18TH AVENUE MONROE, WI, 53566	MONROE SCHOOL DISTRICT 3682	Exempt City of Monroe - Not In TID RATTANS BLOCK 22 NW4 BLOCK EXEMPT(Rink S of Jr High)									X4	0.39	0.39	
23251 1497.0000 14970000 KENNETH L GRATZ JR 1511 17TH AVENUE MONROE, WI, 53566	MONROE SCHOOL DISTRICT 3682	1511 17TH AVE City of Monroe - Not In TID RATTAN'S ADDITION BLOCK 22S 60 FT LOT 6	A	0.18	\$19,100	\$179,000	\$198,100						0.18	
23251 1498.0000 14980000 BRIAN DEARTH 12761 NORTH ROAD ARGYLE, WI, 53504	MONROE SCHOOL DISTRICT 3682	1616 15TH ST City of Monroe - Not In TID RATTAN'S ADDITION BLOCK 22W 58 FT OF N 7.5 FT LOT 6; W 58 FT LOT 7	A	0.10	\$10,900	\$112,900	\$123,800						0.10	
23251 1498.1000 14981000 LAVON K COWELL 1503 17TH AVENUE MONROE, WI, 53566-2539	MONROE SCHOOL DISTRICT 3682	1503 17TH AVE City of Monroe - Not In TID RATTANS ADDITION BLOCK 22 E 69 FT OF N 7.5 FT LOT 6 E 69 FT LOT 7	A	0.12	\$12,900	\$168,600	\$181,500						0.12	

YEAR 2025	State No.
--------------	-----------

ASSESSMENT ROLL FOR MONROE Green COUNTY

KEY TO
CODES

1.A - RESIDENTIAL
2.B - COMMERCIAL
3.C - MANUFACTURING
4.D - AGRICULTURAL

5.E - UNDEVELOPED
5m - AGRICULTURAL FOREST
6.F - PRODUCTIVE FOREST LANDS
7.G - OTHER

1. PFC REG. ENTERED BEFORE 1/1/72
2. PFC REG. ENTERED AFTER 12/31/71
3. PFC SPECIAL CLASSIFICATION
4. COUNTY FOREST CROP
5. MFL OPEN ENTERED AFTER 2004
6. MFL CLOSED ENTERED AFTER 2004
7. MFL OPEN ENTERED BEFORE 2005
8. MFL CLOSED ENTERED BEFORE 2005

1. FEDERAL
2. STATE
3. COUNTY
4. OTHER

EXEMPT FROM GEN.
PROPERTY TAX

TOTAL
ACRES
THIS
LINE

PARCEL NUMBER	SCHOOL DIST.	VOL/PAGE - REG. DEEDS	TOTAL ACRES OF DESC.	ACREAGE & VALUE OF DESCRIPTION SUBJECT TO GENERAL PROPERTY TAX				6. MFL CLOSED ENTERED AFTER 2004 7. MFL OPEN ENTERED BEFORE 2005 8. MFL CLOSED ENTERED BEFORE 2005			EXEMPT FROM GEN. PROPERTY TAX		ACRES THIS LINE
NAME & ADDRESS		SEC. TN. RANGE DESCRIPTION OF PROPERTY	C O D E	ACRES	LAND VALUE	IMPROVEMENT VALUE	TOTAL VALUE	C O D E	ACRES	VALUE	C O D E	ACRES	
23251 1499.0000 14990000 DOUBLE G RENTALS LLC 1972 OLD HIGHWAY 81 ARGYLE, WI, 53504	MONROE SCHOOL DISTRICT 3682	1503 16TH ST City of Monroe - Not In TID RATTANS ADDITION BLOCK 23LOT 1 & S 25 FT OF LOT 4 EXC E 50 FT	A	0.16	\$17,900	\$177,200	\$195,100						0.16
23251 1500.0000 15000000 AMY J COULTHARD 1511 16TH STREET MONROE, WI, 53566	MONROE SCHOOL DISTRICT 3682	1511 16TH ST City of Monroe - Not In TID RATTANS ADDITION BLOCK 23 E 50 FT LOT 1 & STRIP OFF S SIDE LOT 4 BNG E 50 FT OF S 25 FT LOT 4	A	0.11	\$11,600	\$154,900	\$166,500						0.11
23251 1501.0000 15010000 TIM F BRUNKOW W3722 TOWN CENTER ROAD JUDA, WI, 53550	MONROE SCHOOL DISTRICT 3682	1525 16TH ST City of Monroe - Not In TID RATTANS ADDITION BLOCK 23 S 45 FT LOT 2	A	0.13	\$14,300	\$37,100	\$51,400						0.13
23251 1502.0000 15020000 CHRISTOPHER M ARN, SAMANTHA KAY ARN 1521 16TH AVENUE MONROE, WI, 53566	MONROE SCHOOL DISTRICT 3682	1521 16TH AVE City of Monroe - Not In TID RATTANS ADDITION BLOCK 23 N 22.5 FT LOT 2 & S 22.5 FT LOT 3	A	0.13	\$14,300	\$159,400	\$173,700						0.13

YEAR 2025	State No.
--------------	-----------

ASSESSMENT ROLL FOR MONROE Green COUNTY

KEY TO
CODES

1.A - RESIDENTIAL
2.B - COMMERCIAL
3.C - MANUFACTURING
4.D - AGRICULTURAL

5.E - UNDEVELOPED
5m - AGRICULTURAL FOREST
6.F - PRODUCTIVE FOREST LANDS
7.G - OTHER

1. PFC REG. ENTERED BEFORE 1/1/72
2. PFC REG. ENTERED AFTER 12/31/71
3. PFC SPECIAL CLASSIFICATION
4. COUNTY FOREST CROP
5. MFL OPEN ENTERED AFTER 2004
6. MFL CLOSED ENTERED AFTER 2004
7. MFL OPEN ENTERED BEFORE 2005
8. MFL CLOSED ENTERED BEFORE 2005

1. FEDERAL
2. STATE
3. COUNTY
4. OTHER

EXEMPT FROM GEN.
PROPERTY TAX

TOTAL
ACRES
THIS
LINE

	PARCEL NUMBER	SCHOOL DIST.	VOL/PAGE - REG. DEEDS	TOTAL ACRES OF DESC.	ACREAGE & VALUE OF DESCRIPTION SUBJECT TO GENERAL PROPERTY TAX								EXEMPT FROM GEN. PROPERTY TAX		ACRES THIS LINE	
					NAME & ADDRESS	SEC. TN. RANGE DESCRIPTION OF PROPERTY	C O D E	ACRES	LAND VALUE	IMPROVEMENT VALUE	TOTAL VALUE	C O D E	ACRES	VALUE		C O D E
1711	23251 1503.0000 15030000	MONROE SCHOOL DISTRICT 3682			A	0.13	\$14,300	\$108,600	\$122,900							0.13
	MARK SCHMITZ, ALISON MARY SCHMITZ 1517 16TH AVENUE MONROE, WI, 53566		1517 16TH AVE City of Monroe - Not In TID RATTAN'S ADDITION BLOCK 23N 45 FT LOT 3													
1712	23251 1504.0000 15040000	MONROE SCHOOL DISTRICT 3682			A	0.13	\$13,700	\$104,400	\$118,100							0.13
	Paul Zimmerman, Hilary Zimmerman N1910 County Road G Brodhead, WI, 53520		1516 15TH AVE City of Monroe - Not In TID RATTANS ADDITION BLOCK 23 N 42.5 FT OF LOT 4													
1713	23251 1505.0000 15050000	MONROE SCHOOL DISTRICT 3682			A	0.20	\$21,600	\$210,300	\$231,900							0.20
	Lance Davis, Heather Davis N5737 Church Road Monticello, WI, 53570		1510 15TH AVE City of Monroe - Not In TID RATTANS ADDITION BLOCK 23 LOT 5													
1714	23251 1506.1000 15061000	MONROE SCHOOL DISTRICT 3682			A	0.20	\$21,500	\$0	\$21,500							0.20
	Green County Development Corporation 1016 16th AVE Monroe, WI, 53566		16th Ave City of Monroe - Not In TID CSM 5727 (V29-P200) LOT 1													

YEAR 2025	State No.
--------------	-----------

ASSESSMENT ROLL FOR MONROE Green COUNTY

KEY TO
CODES

1.A - RESIDENTIAL
2.B - COMMERCIAL
3.C - MANUFACTURING
4.D - AGRICULTURAL

5.E - UNDEVELOPED
5m - AGRICULTURAL FOREST
6.F - PRODUCTIVE FOREST LANDS
7.G - OTHER

1. PFC REG. ENTERED BEFORE 1/1/72
2. PFC REG. ENTERED AFTER 12/31/71
3. PFC SPECIAL CLASSIFICATION
4. COUNTY FOREST CROP
5. MFL OPEN ENTERED AFTER 2004
6. MFL CLOSED ENTERED AFTER 2004
7. MFL OPEN ENTERED BEFORE 2005
8. MFL CLOSED ENTERED BEFORE 2005

1. FEDERAL
2. STATE
3. COUNTY
4. OTHER

EXEMPT FROM GEN.
PROPERTY TAX

TOTAL
ACRES
THIS
LINE

PARCEL NUMBER	SCHOOL DIST.	VOL/PAGE - REG. DEEDS	TOTAL ACRES	ACREAGE & VALUE OF DESCRIPTION SUBJECT TO GENERAL PROPERTY TAX					6. MFL CLOSED ENTERED AFTER 2004 7. MFL OPEN ENTERED BEFORE 2005 8. MFL CLOSED ENTERED BEFORE 2005			EXEMPT FROM GEN. PROPERTY TAX		ACRES THIS LINE
		OF DESC.		ACRES	LAND VALUE	IMPROVEMENT VALUE	TOTAL VALUE			ACRES	VALUE		ACRES	
NAME & ADDRESS		SEC. TN. RANGE DESCRIPTION OF PROPERTY	C O D E	ACRES	LAND VALUE	IMPROVEMENT VALUE	TOTAL VALUE	C O D E	ACRES	VALUE	C O D E	ACRES		
23251 1506.2000 15062000	MONROE SCHOOL DISTRICT 3682	1016 16th Ave City of Monroe - Not In TID CSM 5727 (V29-P200) LOT 2	A	0.20	\$21,500	\$205,900	\$227,400						0.20	
Green County Development Corporation 1016 16th AVE Monroe, WI, 53566														
23251 1507.0000 15070000	MONROE SCHOOL DISTRICT 3682	1502 15TH AVE City of Monroe - Not In TID RATTANS ADDITION BLOCK 23 LOT 8	A	0.20	\$21,600	\$180,900	\$202,500						0.20	
VICKI L STAUFFACHER 1219 19TH STREET MONROE, WI, 53566														
23251 1508.0000 15080000	MONROE SCHOOL DISTRICT 3682	1522 14TH AVE City of Monroe - Not In TID RATTANS ADDITION BLOCK 24LOT 1	A	0.19	\$20,200	\$195,400	\$215,600						0.19	
COYLE RICHARD AND CAROLYNN LVG TRUST 1522 14TH AVENUE MONROE, WI, 53566														
23251 1509.0000 15090000	MONROE SCHOOL DISTRICT 3682	1421 16TH ST City of Monroe - Not In TID RATTANS ADDITION BLOCK 24LOT 2	A	0.20	\$21,600	\$174,900	\$196,500						0.20	
AVALEX PROPERTIES LLC 404 SUGAR RIVER PARKWAY ALBANY, WI, 53502														

YEAR 2025	State No.
--------------	-----------

ASSESSMENT ROLL FOR MONROE Green COUNTY

KEY TO
CODES

1.A - RESIDENTIAL
2.B - COMMERCIAL
3.C - MANUFACTURING
4.D - AGRICULTURAL

5.E - UNDEVELOPED
5m - AGRICULTURAL FOREST
6.F - PRODUCTIVE FOREST LANDS
7.G - OTHER

1. PFC REG. ENTERED BEFORE 1/1/72
2. PFC REG. ENTERED AFTER 12/31/71
3. PFC SPECIAL CLASSIFICATION
4. COUNTY FOREST CROP
5. MFL OPEN ENTERED AFTER 2004
6. MFL CLOSED ENTERED AFTER 2004
7. MFL OPEN ENTERED BEFORE 2005
8. MFL CLOSED ENTERED BEFORE 2005

1. FEDERAL
2. STATE
3. COUNTY
4. OTHER

EXEMPT FROM GEN.
PROPERTY TAX

TOTAL
ACRES
THIS
LINE

1719

PARCEL NUMBER	SCHOOL DIST.	VOL/PAGE - REG. DEEDS	TOTAL ACRES	ACREAGE & VALUE OF DESCRIPTION					6. MFL CLOSED ENTERED AFTER 2004 7. MFL OPEN ENTERED BEFORE 2005 8. MFL CLOSED ENTERED BEFORE 2005			EXEMPT FROM GEN. PROPERTY TAX		ACRES THIS LINE
		OF DESC.	SUBJECT TO GENERAL PROPERTY TAX											
NAME & ADDRESS		SEC. TN. RANGE DESCRIPTION OF PROPERTY	C O D E	ACRES	LAND VALUE	IMPROVEMENT VALUE	TOTAL VALUE	C O D E	ACRES	VALUE	C O D E	ACRES		
23251 1510.0000 15100000	MONROE SCHOOL DISTRICT 3682	1517 15TH AVE City of Monroe - Not In TID RATTANS ADDITION BLOCK 24S 50 FT LOT 3	A	0.15	\$15,900	\$120,900	\$136,800						0.15	
JORDYN J VAN MATRE 1517 15TH AVENUE MONROE, WI, 53566														
23251 1511.0000 15110000	MONROE SCHOOL DISTRICT 3682	1513 15TH AVE City of Monroe - Not In TID RATTANS ADDITION BLOCK 24N 17.5 FT LOT 3 S 33.75 FT LOT 6	A	0.15	\$16,200	\$150,800	\$167,000						0.15	
DEITER E WEIGANG, DRAGANA WEIGANG 1513 15TH AVE MONROE, WI, 53566														
23251 1512.0000 15120000	MONROE SCHOOL DISTRICT 3682	1514 14TH AVE City of Monroe - Not In TID RATTANS ADDITION BLOCK 24LOT 4	A	0.19	\$20,200	\$193,200	\$213,400						0.19	
MARTY H SCHULZ 1514 14TH AVENUE MONROE, WI, 53566														
23251 1513.0000 15130000	MONROE SCHOOL DISTRICT 3682	1510 14TH AVE City of Monroe - Not In TID RATTANS ADDITION BLOCK 24LOT 5	A	0.19	\$20,200	\$106,800	\$127,000						0.19	
LONNA J COPLIEN 1510 14TH AVENUE MONROE, WI, 53566														

1720

1721

1722

YEAR 2025	State No.
--------------	-----------

ASSESSMENT ROLL FOR MONROE Green COUNTY

KEY TO
CODES

1.A - RESIDENTIAL
2.B - COMMERCIAL
3.C - MANUFACTURING
4.D - AGRICULTURAL

5.E - UNDEVELOPED
5m - AGRICULTURAL FOREST
6.F - PRODUCTIVE FOREST LANDS
7.G - OTHER

1. PFC REG. ENTERED BEFORE 1/1/72
2. PFC REG. ENTERED AFTER 12/31/71
3. PFC SPECIAL CLASSIFICATION
4. COUNTY FOREST CROP
5. MFL OPEN ENTERED AFTER 2004
6. MFL CLOSED ENTERED AFTER 2004
7. MFL OPEN ENTERED BEFORE 2005
8. MFL CLOSED ENTERED BEFORE 2005

1. FEDERAL
2. STATE
3. COUNTY
4. OTHER

EXEMPT FROM GEN.
PROPERTY TAX

TOTAL
ACRES
THIS
LINE

1723

PARCEL NUMBER	SCHOOL DIST.	VOL/PAGE - REG. DEEDS	TOTAL ACRES OF DESC.	ACREAGE & VALUE OF DESCRIPTION SUBJECT TO GENERAL PROPERTY TAX					6. MFL CLOSED ENTERED AFTER 2004 7. MFL OPEN ENTERED BEFORE 2005 8. MFL CLOSED ENTERED BEFORE 2005			EXEMPT FROM GEN. PROPERTY TAX		ACRES THIS LINE
NAME & ADDRESS	SEC. TN. RANGE DESCRIPTION OF PROPERTY	C O D E	ACRES	LAND VALUE	IMPROVEMENT VALUE	TOTAL VALUE	C O D E	ACRES	VALUE	C O D E	ACRES			
23251 1514.0000 15140000 MONROE SCHOOL DISTRICT 3682 Alpine Investments and Properties LLC 1517 15th Ave Monroe, WI, 53566	1509 15TH AVE City of Monroe - Not In TID RATTANS ADDITION BLOCK 24N 1/2 LOT 6 & S 6 1/4 FT LOT 7	A	0.12	\$12,700	\$66,800	\$79,500						0.12		
23251 1515.0000 15150000 MONROE SCHOOL DISTRICT 3682 CASEY M FOSHAY, ENA L FOSHAY 1503 15TH AVENUE MONROE, WI, 53566	1503 15TH AVE City of Monroe - Not In TID RATTANS ADDITION BLOCK 24N 1/2 LOT 6 & ALL LOT 7, EXC S 40 FT OF	A	0.18	\$19,400	\$271,600	\$291,000						0.18		
23251 1516.0000 15160000 MONROE SCHOOL DISTRICT 3682 KATHLEEN M WINKER, DANIEL E WINKER 1504 14TH AVENUE MONROE, WI, 53566	1504 14TH AVE City of Monroe - Not In TID RATTANS ADDITION BLOCK 24LOT 8	A	0.19	\$20,200	\$213,900	\$234,100						0.19		
23251 1517.0000 15170000 MONROE SCHOOL DISTRICT 3682 CURTIS LINDSAY 1424 14TH AVENUE MONROE, WI, 53566	1424 14TH AVE City of Monroe - Not In TID RATTANS ADDITION BLOCK 25LOT 1 & S 1/4 (16 5/6 FT) LOT 4	A	0.23	\$25,000	\$175,000	\$200,000						0.23		

1724

1725

1726

YEAR 2025	State No.
--------------	-----------

ASSESSMENT ROLL FOR MONROE Green COUNTY

KEY TO
CODES

1.A - RESIDENTIAL
2.B - COMMERCIAL
3.C - MANUFACTURING
4.D - AGRICULTURAL

5.E - UNDEVELOPED
5m - AGRICULTURAL FOREST
6.F - PRODUCTIVE FOREST LANDS
7.G - OTHER

1. PFC REG. ENTERED BEFORE 1/1/72
2. PFC REG. ENTERED AFTER 12/31/71
3. PFC SPECIAL CLASSIFICATION
4. COUNTY FOREST CROP
5. MFL OPEN ENTERED AFTER 2004
6. MFL CLOSED ENTERED AFTER 2004
7. MFL OPEN ENTERED BEFORE 2005
8. MFL CLOSED ENTERED BEFORE 2005

1. FEDERAL
2. STATE
3. COUNTY
4. OTHER

EXEMPT FROM GEN.
PROPERTY TAX

TOTAL
ACRES
THIS
LINE

1727

PARCEL NUMBER	SCHOOL DIST.	VOL/PAGE - REG. DEEDS	TOTAL ACRES OF DESC.	ACREAGE & VALUE OF DESCRIPTION SUBJECT TO GENERAL PROPERTY TAX					6. MFL CLOSED ENTERED AFTER 2004 7. MFL OPEN ENTERED BEFORE 2005 8. MFL CLOSED ENTERED BEFORE 2005			EXEMPT FROM GEN. PROPERTY TAX		ACRES THIS LINE
NAME & ADDRESS	SEC. TN. RANGE DESCRIPTION OF PROPERTY	C O D E	ACRES	LAND VALUE	IMPROVEMENT VALUE	TOTAL VALUE	C O D E	ACRES	VALUE	C O D E	ACRES			
23251 1518.0000 15180000 STEVEN D GUTH, MELISSA J GUTH 1423 15TH AVENUE MONROE, WI, 53566	MONROE SCHOOL DISTRICT 3682 1423 15TH AVE City of Monroe - Not In TID RATTANS ADDITION BLOCK 25 S 62.5 FT OF LOT 2	A	0.18	\$20,000	\$258,800	\$278,800						0.18		
23251 1519.0000 15190000 TONY S LANCASTER, ANGELA S LANCASTER 1417 15TH AVENUE MONROE, WI, 53566	MONROE SCHOOL DISTRICT 3682 1417 15TH AVE City of Monroe - Not In TID RATTANS ADDITION BLOCK 25N 5FT LOT 2 S 33.75 FT LOT 3	A	0.11	\$12,400	\$173,100	\$185,500						0.11		
23251 1520.0000 15200000 URBAN PAUL J AND KAY E REVOCABLE TRUST 1717 COUNTRY LANE MONROE, WI, 53566-2627	MONROE SCHOOL DISTRICT 3682 1415 15TH AVE City of Monroe - Not In TID RATTANS ADDITION BLOCK 25S 28 1/2FT OF N 1/2 (33.75 FT) LOT 3	A	0.09	\$9,200	\$133,700	\$142,900						0.09		
23251 1521.0000 15210000 MICHAEL V ROESCHLI 712 19TH STREET MONROE, WI, 53566	MONROE SCHOOL DISTRICT 3682 1409 15TH AVE City of Monroe - Not In TID RATTANS TO NEW MEXICO BLOCK 25 N 5 FT 8 IN LOT 3 & ALL LOT 6	B	0.21	\$14,400	\$355,800	\$370,200						0.21		

1728

1729

1730

YEAR 2025	State No.
--------------	-----------

ASSESSMENT ROLL FOR MONROE Green COUNTY

KEY TO
CODES

1.A - RESIDENTIAL
2.B - COMMERCIAL
3.C - MANUFACTURING
4.D - AGRICULTURAL

5.E - UNDEVELOPED
5m - AGRICULTURAL FOREST
6.F - PRODUCTIVE FOREST LANDS
7.G - OTHER

1. PFC REG. ENTERED BEFORE 1/1/72
2. PFC REG. ENTERED AFTER 12/31/71
3. PFC SPECIAL CLASSIFICATION
4. COUNTY FOREST CROP
5. MFL OPEN ENTERED AFTER 2004
6. MFL CLOSED ENTERED AFTER 2004
7. MFL OPEN ENTERED BEFORE 2005
8. MFL CLOSED ENTERED BEFORE 2005

1. FEDERAL
2. STATE
3. COUNTY
4. OTHER

EXEMPT FROM GEN.
PROPERTY TAX

TOTAL
ACRES
THIS
LINE

1731

PARCEL NUMBER	SCHOOL DIST.	VOL/PAGE - REG. DEEDS	TOTAL ACRES OF DESC.	ACREAGE & VALUE OF DESCRIPTION SUBJECT TO GENERAL PROPERTY TAX					6. MFL CLOSED ENTERED AFTER 2004 7. MFL OPEN ENTERED BEFORE 2005 8. MFL CLOSED ENTERED BEFORE 2005			EXEMPT FROM GEN. PROPERTY TAX		ACRES THIS LINE
NAME & ADDRESS		SEC. TN. RANGE DESCRIPTION OF PROPERTY	C O D E	ACRES	LAND VALUE	IMPROVEMENT VALUE	TOTAL VALUE	C O D E	ACRES	VALUE	C O D E	ACRES		
23251 1522.0000 15220000 GERBER INVESTMENT PROPERTIES LLC 2725 6TH AVENUE MONROE, WI, 53566	MONROE SCHOOL DISTRICT 3682	1416 14TH AVE City of Monroe - Not In TID RATTANS ADDITION BLOCK 25N 50.5 FT LOT 4 (N 3/4); S 33.75 FT LOT 5 (S 1/2)	B	0.23	\$15,500	\$165,500	\$181,000						0.23	
23251 1523.0000 15230000 BRAD B ALBAUGH, AMANDA L SJOBERG 1408 14TH AVENUE MONROE, WI, 53566	MONROE SCHOOL DISTRICT 3682	1408 14TH AVE City of Monroe - Not In TID RATTANS ADDITION BLOCK 25N 33.75 FT LOT 5 & S 7 FT LOT 8	A	0.11	\$12,200	\$183,500	\$195,700						0.11	
23251 1524.0000 15240000 Georgia Verdonck 1402 14th Ave. Monroe, WI, 53566	MONROE SCHOOL DISTRICT 3682	1402 14TH AVE City of Monroe - Not In TID RATTANS ADDITION BLOCK 25LOT 8, EXC SOUTH 7 FT OF	A	0.17	\$18,200	\$200,400	\$218,600						0.17	
23251 1525.0000 15250000 GELBACH REVOCABLE LIVING TRUST 1736 13TH STREET MONROE, WI, 53566	MONROE SCHOOL DISTRICT 3682	1414 14TH ST City of Monroe - Not In TID RATTANS ADDITION BLOCK 25W 37 FT LOT 7	A	0.06	\$6,300	\$103,100	\$109,400						0.06	

1732

1733

1734

YEAR 2025	State No.
--------------	-----------

ASSESSMENT ROLL FOR MONROE Green COUNTY

KEY TO
CODES

1.A - RESIDENTIAL
2.B - COMMERCIAL
3.C - MANUFACTURING
4.D - AGRICULTURAL

5.E - UNDEVELOPED
5m - AGRICULTURAL FOREST
6.F - PRODUCTIVE FOREST LANDS
7.G - OTHER

1. PFC REG. ENTERED BEFORE 1/1/72
2. PFC REG. ENTERED AFTER 12/31/71
3. PFC SPECIAL CLASSIFICATION
4. COUNTY FOREST CROP
5. MFL OPEN ENTERED AFTER 2004
6. MFL CLOSED ENTERED AFTER 2004
7. MFL OPEN ENTERED BEFORE 2005
8. MFL CLOSED ENTERED BEFORE 2005

1. FEDERAL
2. STATE
3. COUNTY
4. OTHER

EXEMPT FROM GEN.
PROPERTY TAX

TOTAL
ACRES
THIS
LINE

PARCEL NUMBER	SCHOOL DIST.	VOL/PAGE - REG. DEEDS	TOTAL ACRES OF DESC.	ACREAGE & VALUE OF DESCRIPTION SUBJECT TO GENERAL PROPERTY TAX					6. MFL CLOSED ENTERED AFTER 2004 7. MFL OPEN ENTERED BEFORE 2005 8. MFL CLOSED ENTERED BEFORE 2005			EXEMPT FROM GEN. PROPERTY TAX		ACRES THIS LINE
NAME & ADDRESS	SEC. TN. RANGE DESCRIPTION OF PROPERTY	C O D E	ACRES	LAND VALUE	IMPROVEMENT VALUE	TOTAL VALUE	C O D E	ACRES	VALUE	C O D E	ACRES			
23251 1526.0000 15260000 MONROE SCHOOL DISTRICT 3682 WALTER J RUFENER, SANDRA J RUFENER 1403 15TH AVENUE MONROE, WI, 53566	1403 15TH AVE City of Monroe - Not In TID RATTANS ADDITION BLOCK 25 E 90 FT LOT 7	A	0.14	\$15,300	\$167,000	\$182,300						0.14		
23251 1534.0000 15340000 MONROE SCHOOL DISTRICT 3682 SCHOOL DIST OF MONROE 1510 13TH STREET MONROE, WI, 53566	Exempt City of Monroe - Not In TID RATTANS ADDITION BLOCK 27 LOTS 1, 4 & 5EXEMPT									X5	0.00	0.00		
23251 1535.0000 15350000 MONROE SCHOOL DISTRICT 3682 Sean W. Messerli 1617 15th Street Monroe, WI, 53566	1617 15TH ST City of Monroe - Not In TID RATTANS ADDITION BLOCK 27W 58 FT LOT 2	A	0.09	\$9,900	\$284,200	\$294,100						0.09		
23251 1536.0000 15360000 MONROE SCHOOL DISTRICT 3682 Amity R. Messerli 1423 17th Ave Monroe, WI, 53566	1423 17TH AVE City of Monroe - Not In TID RATTANS ADDITION BLOCK 27LOT 2 EXC W 58 FT OF	A	0.11	\$11,700	\$175,400	\$187,100						0.11		

YEAR
2025

State No.

ASSESSMENT ROLL FOR MONROE Green COUNTYKEY TO
CODES1.A - RESIDENTIAL
2.B - COMMERCIAL
3.C - MANUFACTURING
4.D - AGRICULTURAL5.E - UNDEVELOPED
5m - AGRICULTURAL FOREST
6.F - PRODUCTIVE FOREST LANDS
7.G - OTHER1. PFC REG. ENTERED BEFORE 1/1/72
2. PFC REG. ENTERED AFTER 12/31/71
3. PFC SPECIAL CLASSIFICATION
4. COUNTY FOREST CROP
5. MFL OPEN ENTERED AFTER 2004
6. MFL CLOSED ENTERED AFTER 2004
7. MFL OPEN ENTERED BEFORE 2005
8. MFL CLOSED ENTERED BEFORE 20051. FEDERAL
2. STATE
3. COUNTY
4. OTHEREXEMPT FROM GEN.
PROPERTY TAX**TOTAL
ACRES
THIS
LINE**

PARCEL NUMBER	SCHOOL DIST.	VOL/PAGE - REG. DEEDS	TOTAL ACRES OF DESC.	ACREAGE & VALUE OF DESCRIPTION SUBJECT TO GENERAL PROPERTY TAX						6. MFL CLOSED ENTERED AFTER 2004 7. MFL OPEN ENTERED BEFORE 2005 8. MFL CLOSED ENTERED BEFORE 2005		EXEMPT FROM GEN. PROPERTY TAX		ACRES THIS LINE
NAME & ADDRESS		SEC. TN. RANGE DESCRIPTION OF PROPERTY	C O D E	ACRES	LAND VALUE	IMPROVEMENT VALUE	TOTAL VALUE	C O D E	ACRES	VALUE	C O D E	ACRES		
23251 1537.0000 15370000 AVALEX PROPERTIES LLC 404 SUGAR RIVER PARKWAY ALBANY, WI, 53502	MONROE SCHOOL DISTRICT 3682	1415 17TH AVE City of Monroe - Not In TID RATTANS ADDITION BLOCK 27LOT 3	A	0.20	\$21,600	\$128,000	\$149,600						0.20	
23251 1539.0000 15390000 ZOLTAN AKACSOS, MARTA AKACSOS 1732 15TH STREET MONROE, WI, 53566	MONROE SCHOOL DISTRICT 3682	1409 17TH AVE City of Monroe - Not In TID RATTANS ADDITION BLOCK 27LOT 6	A	0.20	\$21,600	\$149,100	\$170,700						0.20	
23251 1540.0000 15400000 DENNIS B NELSON, SANDRA KAY NELSON 1403 17TH AVENUE MONROE, WI, 53566	MONROE SCHOOL DISTRICT 3682	1403 17TH AVE City of Monroe - Not In TID RATTANS ADDITION BLOCK 27LOT 7	A	0.20	\$21,600	\$205,000	\$226,600						0.20	
23251 1541.0000 15410000 BLUM JEAN A REVOCABLE TRUST 1610 14TH STREET MONROE, WI, 53566	MONROE SCHOOL DISTRICT 3682	1610 14TH ST City of Monroe - Not In TID RATTANS ADDITION BLOCK 27E 50 FT LOT 8	A	0.08	\$8,500	\$154,900	\$163,400						0.08	

YEAR 2025	State No.
--------------	-----------

ASSESSMENT ROLL FOR MONROE Green COUNTY

KEY TO
CODES

1.A - RESIDENTIAL
2.B - COMMERCIAL
3.C - MANUFACTURING
4.D - AGRICULTURAL

5.E - UNDEVELOPED
5m - AGRICULTURAL FOREST
6.F - PRODUCTIVE FOREST LANDS
7.G - OTHER

1. PFC REG. ENTERED BEFORE 1/1/72
2. PFC REG. ENTERED AFTER 12/31/71
3. PFC SPECIAL CLASSIFICATION
4. COUNTY FOREST CROP
5. MFL OPEN ENTERED AFTER 2004
6. MFL CLOSED ENTERED AFTER 2004
7. MFL OPEN ENTERED BEFORE 2005
8. MFL CLOSED ENTERED BEFORE 2005

1. FEDERAL
2. STATE
3. COUNTY
4. OTHER

EXEMPT FROM GEN.
PROPERTY TAX

TOTAL
ACRES
THIS
LINE

1743

PARCEL NUMBER	SCHOOL DIST.	VOL/PAGE - REG. DEEDS	TOTAL ACRES	ACREAGE & VALUE OF DESCRIPTION SUBJECT TO GENERAL PROPERTY TAX					6. MFL CLOSED ENTERED AFTER 2004 7. MFL OPEN ENTERED BEFORE 2005 8. MFL CLOSED ENTERED BEFORE 2005			EXEMPT FROM GEN. PROPERTY TAX		ACRES THIS LINE
		OF DESC.		ACRES	LAND VALUE	IMPROVEMENT VALUE	TOTAL VALUE		C O D E	ACRES	VALUE	C O D E	ACRES	
23251 1542.0000 15420000	MONROE SCHOOL DISTRICT 3682	1400 16TH AVE City of Monroe - Not In TID RATTANS ADDITION BLOCK 27LOT 8 EXC E 50 FT OF	A	0.12	\$13,100	\$182,900	\$196,000							0.12
JACOB R HUNSBERGER, EMILY A HUNSBERGER 1400 16TH AVENUE MONROE, WI, 53566														
23251 1543.0000 15430000	MONROE SCHOOL DISTRICT 3682	1426 17TH AVE City of Monroe - Not In TID RATTANS ADDITION BLOCK 28W 63.5 FT LOT 1 & W 63.5 FT OF S 33.75 FT OF LOT 4	A	0.15	\$16,200	\$237,400	\$253,600							0.15
THE JAMES C AND SHARON M POLLOCK REVOCABLE LIVING TRUST dated December 18 2024 N2579 County KK Monroe, WI, 53566														
23251 1544.0000 15440000	MONROE SCHOOL DISTRICT 3682	1711 15TH ST City of Monroe - Not In TID RATTANS ADDITION BLOCK 28E 63.5 FT LOT 1 & E 63.5 FT OF S 33.75 FT OF LOT 4	A	0.15	\$16,200	\$239,300	\$255,500							0.15
KEITH R FRISKE, TAMARA K FRISKE 1711 15TH STREET MONROE, WI, 53566														
23251 1545.0000 15450000	MONROE SCHOOL DISTRICT 3682	1717 15TH ST City of Monroe - Not In TID RATTANS ADDITION BLOCK 28W 50 FT OF LOTS 2 & 3	A	0.16	\$16,900	\$119,200	\$136,100							0.16
JEREMY L OBERT, ALISON R OBERT PO BOX 644 MONROE, WI, 53566														

1744

1745

1746

YEAR 2025	State No.
--------------	-----------

ASSESSMENT ROLL FOR MONROE Green COUNTY

KEY TO
CODES

1.A - RESIDENTIAL
2.B - COMMERCIAL
3.C - MANUFACTURING
4.D - AGRICULTURAL

5.E - UNDEVELOPED
5m - AGRICULTURAL FOREST
6.F - PRODUCTIVE FOREST LANDS
7.G - OTHER

1. PFC REG. ENTERED BEFORE 1/1/72
2. PFC REG. ENTERED AFTER 12/31/71
3. PFC SPECIAL CLASSIFICATION
4. COUNTY FOREST CROP
5. MFL OPEN ENTERED AFTER 2004
6. MFL CLOSED ENTERED AFTER 2004
7. MFL OPEN ENTERED BEFORE 2005
8. MFL CLOSED ENTERED BEFORE 2005

1. FEDERAL
2. STATE
3. COUNTY
4. OTHER

EXEMPT FROM GEN.
PROPERTY TAX

TOTAL
ACRES
THIS
LINE

PARCEL NUMBER			SCHOOL DIST.	VOL/PAGE - REG. DEEDS	TOTAL ACRES OF DESC.	ACREAGE & VALUE OF DESCRIPTION SUBJECT TO GENERAL PROPERTY TAX								EXEMPT FROM GEN. PROPERTY TAX		ACRES THIS LINE
NAME & ADDRESS				SEC. TN. RANGE DESCRIPTION OF PROPERTY	C O D E	ACRES	LAND VALUE	IMPROVEMENT VALUE	TOTAL VALUE	C O D E	ACRES	VALUE	C O D E	ACRES		
1747	23251 1546.0000 15460000	MONROE SCHOOL DISTRICT 3682	1721 15TH ST City of Monroe - Not In TID RATTANS ADDITION BLOCK 28LOTS 2 & 3 EXC 50 FT OFF W SIDE; ALSO STRIP LYG W OF LOT 8 BLK 12 FOSTER'S SECOND ADD & E OF LOTS 2 & 3 BLK 28 RATTAN'S ADD PRT SE4 SW4 SEC 35; ALSO COM PT 65 FT W OF SE COR LOT 8 BLK 12 FOSTER'S ADD TH W TO W LN SD LOT TH N TO NW COR SD LOT TH E TO PT 65 FT W FROM NE COR LOT 8 TH S TO POB EXC COM PT 65 FT W OF SE COR LOT 8 BLK 12 FOSTER'S ADD TH W 42.5 FT TH N 135 FT TH E 42.5 FT TO PT 65 FT W OF NE COR LOT 8 BLK 12 FOSTER'S ADD TH S 135 FT TO POB	A	0.16	\$16,900	\$202,500	\$219,400							0.16	
	BRIAN D BUCHOLTZ 1721 15TH STREET MONROE, WI, 53566															
1748	23251 1547.0000 15470000	MONROE SCHOOL DISTRICT 3682	1410 17TH AVE City of Monroe - Not In TID RATTANS ADDITION BLOCK 28N 33.75 FT (N 1/2) LOT 4 & LOT 5, EXC 7 1/2 FT OFF N END(AKA: S 60 FT LOT 5)	A	0.27	\$26,900	\$252,500	\$279,400							0.27	
	REGEZ RUDOLPH AND SUSAN JOINT REVOCABLE TRUST 1410 17TH AVENUE MONROE, WI, 53566															
1749	23251 1548.0000 15480000	MONROE SCHOOL DISTRICT 3682	1402 17TH AVE City of Monroe - Not In TID RATTANS ADDITION BLOCK 28N 7.5 FT LOT 5 & LOT 8	A	0.22	\$23,800	\$186,500	\$210,300							0.22	
	REGEZ RUDOLPH AND SUSAN JOINT REVOCABLE TRUST 1410 17TH AVENUE MONROE, WI, 53566															

YEAR 2025	State No.
--------------	-----------

ASSESSMENT ROLL FOR MONROE Green COUNTY

KEY TO
CODES

1.A - RESIDENTIAL
2.B - COMMERCIAL
3.C - MANUFACTURING
4.D - AGRICULTURAL

5.E - UNDEVELOPED
5m - AGRICULTURAL FOREST
6.F - PRODUCTIVE FOREST LANDS
7.G - OTHER

1. PFC REG. ENTERED BEFORE 1/1/72
2. PFC REG. ENTERED AFTER 12/31/71
3. PFC SPECIAL CLASSIFICATION
4. COUNTY FOREST CROP
5. MFL OPEN ENTERED AFTER 2004
6. MFL CLOSED ENTERED AFTER 2004
7. MFL OPEN ENTERED BEFORE 2005
8. MFL CLOSED ENTERED BEFORE 2005

1. FEDERAL
2. STATE
3. COUNTY
4. OTHER

EXEMPT FROM GEN.
PROPERTY TAX

TOTAL
ACRES
THIS
LINE

PARCEL NUMBER	SCHOOL DIST.	VOL/PAGE - REG. DEEDS	TOTAL ACRES OF DESC.	ACREAGE & VALUE OF DESCRIPTION SUBJECT TO GENERAL PROPERTY TAX								EXEMPT FROM GEN. PROPERTY TAX		TOTAL ACRES THIS LINE
NAME & ADDRESS	SEC. TN. RANGE DESCRIPTION OF PROPERTY	C O D E	ACRES	LAND VALUE	IMPROVEMENT VALUE	TOTAL VALUE	C O D E	ACRES	VALUE	C O D E	ACRES			
1750 23251 1549.0000 15490000 ST JOHNS UNITED CHURCH OF CHRIST 1724 14th st MONROE, WI, 53566	MONROE SCHOOL DISTRICT 3682 1724 14TH ST City of Monroe - Not In TID RATTANS ADDITION BLOCK 28LOTS 6 & 7 EXEMPT									X5	0.00			0.00
1751 23251 1550.0000 15500000 Beverly Sue Thrasher Living Trust dated April 19, 2023, and any amendments thereto. 1322 17th Avenue Monroe, WI, 53566	MONROE SCHOOL DISTRICT 3682 1322 17TH AVE City of Monroe - Not In TID RATTANS ADDITION BLOCK 29LOT 1	B	0.20	\$13,300	\$184,800	\$198,100								0.20
1752 23251 1551.0000 15510000 SUZANNE M SHAW 1717 14TH STREET MONROE, WI, 53566	MONROE SCHOOL DISTRICT 3682 1717 14TH ST City of Monroe - Not In TID RATTANS ADDITION BLOCK 29W 1/2 LOT 2 & W 1/2 OF S 44 1/2 FT LOT 3	A	0.14	\$15,400	\$148,200	\$163,600								0.14
1753 23251 1552.0000 15520000 MITCHELL J LANGKAMP, ALEXANDRIA S SCHILD 1723 14TH STREET MONROE, WI, 53566	MONROE SCHOOL DISTRICT 3682 1723 14TH ST City of Monroe - Not In TID RATTANS ADDITION BLOCK 29E 1/2 LOT 2 & E 1/2 OF S 44.5 FT LOT 3	A	0.17	\$18,600	\$187,900	\$206,500								0.17

YEAR 2025	State No.
--------------	-----------

ASSESSMENT ROLL FOR MONROE Green COUNTY

KEY TO
CODES

1.A - RESIDENTIAL
2.B - COMMERCIAL
3.C - MANUFACTURING
4.D - AGRICULTURAL

5.E - UNDEVELOPED
5m - AGRICULTURAL FOREST
6.F - PRODUCTIVE FOREST LANDS
7.G - OTHER

1. PFC REG. ENTERED BEFORE 1/1/72
2. PFC REG. ENTERED AFTER 12/31/71
3. PFC SPECIAL CLASSIFICATION
4. COUNTY FOREST CROP
5. MFL OPEN ENTERED AFTER 2004
6. MFL CLOSED ENTERED AFTER 2004
7. MFL OPEN ENTERED BEFORE 2005
8. MFL CLOSED ENTERED BEFORE 2005

1. FEDERAL
2. STATE
3. COUNTY
4. OTHER

EXEMPT FROM GEN.
PROPERTY TAX

TOTAL
ACRES
THIS
LINE

1754

																																																																																																																																																																																																																																																																																																																																																																																																																																																																																																																																																																																																																																																																																																																																																																																																																																																																																																																																																																																																																																																																																																																																																																																																																																																																																																																																</	
--	--	--	--	--	--	--	--	--	--	--	--	--	--	--	--	--	--	--	--	--	--	--	--	--	--	--	--	--	--	--	--	--	--	--	--	--	--	--	--	--	--	--	--	--	--	--	--	--	--	--	--	--	--	--	--	--	--	--	--	--	--	--	--	--	--	--	--	--	--	--	--	--	--	--	--	--	--	--	--	--	--	--	--	--	--	--	--	--	--	--	--	--	--	--	--	--	--	--	--	--	--	--	--	--	--	--	--	--	--	--	--	--	--	--	--	--	--	--	--	--	--	--	--	--	--	--	--	--	--	--	--	--	--	--	--	--	--	--	--	--	--	--	--	--	--	--	--	--	--	--	--	--	--	--	--	--	--	--	--	--	--	--	--	--	--	--	--	--	--	--	--	--	--	--	--	--	--	--	--	--	--	--	--	--	--	--	--	--	--	--	--	--	--	--	--	--	--	--	--	--	--	--	--	--	--	--	--	--	--	--	--	--	--	--	--	--	--	--	--	--	--	--	--	--	--	--	--	--	--	--	--	--	--	--	--	--	--	--	--	--	--	--	--	--	--	--	--	--	--	--	--	--	--	--	--	--	--	--	--	--	--	--	--	--	--	--	--	--	--	--	--	--	--	--	--	--	--	--	--	--	--	--	--	--	--	--	--	--	--	--	--	--	--	--	--	--	--	--	--	--	--	--	--	--	--	--	--	--	--	--	--	--	--	--	--	--	--	--	--	--	--	--	--	--	--	--	--	--	--	--	--	--	--	--	--	--	--	--	--	--	--	--	--	--	--	--	--	--	--	--	--	--	--	--	--	--	--	--	--	--	--	--	--	--	--	--	--	--	--	--	--	--	--	--	--	--	--	--	--	--	--	--	--	--	--	--	--	--	--	--	--	--	--	--	--	--	--	--	--	--	--	--	--	--	--	--	--	--	--	--	--	--	--	--	--	--	--	--	--	--	--	--	--	--	--	--	--	--	--	--	--	--	--	--	--	--	--	--	--	--	--	--	--	--	--	--	--	--	--	--	--	--	--	--	--	--	--	--	--	--	--	--	--	--	--	--	--	--	--	--	--	--	--	--	--	--	--	--	--	--	--	--	--	--	--	--	--	--	--	--	--	--	--	--	--	--	--	--	--	--	--	--	--	--	--	--	--	--	--	--	--	--	--	--	--	--	--	--	--	--	--	--	--	--	--	--	--	--	--	--	--	--	--	--	--	--	--	--	--	--	--	--	--	--	--	--	--	--	--	--	--	--	--	--	--	--	--	--	--	--	--	--	--	--	--	--	--	--	--	--	--	--	--	--	--	--	--	--	--	--	--	--	--	--	--	--	--	--	--	--	--	--	--	--	--	--	--	--	--	--	--	--	--	--	--	--	--	--	--	--	--	--	--	--	--	--	--	--	--	--	--	--	--	--	--	--	--	--	--	--	--	--	--	--	--	--	--	--	--	--	--	--	--	--	--	--	--	--	--	--	--	--	--	--	--	--	--	--	--	--	--	--	--	--	--	--	--	--	--	--	--	--	--	--	--	--	--	--	--	--	--	--	--	--	--	--	--	--	--	--	--	--	--	--	--	--	--	--	--	--	--	--	--	--	--	--	--	--	--	--	--	--	--	--	--	--	--	--	--	--	--	--	--	--	--	--	--	--	--	--	--	--	--	--	--	--	--	--	--	--	--	--	--	--	--	--	--	--	--	--	--	--	--	--	--	--	--	--	--	--	--	--	--	--	--	--	--	--	--	--	--	--	--	--	--	--	--	--	--	--	--	--	--	--	--	--	--	--	--	--	--	--	--	--	--	--	--	--	--	--	--	--	--	--	--	--	--	--	--	--	--	--	--	--	--	--	--	--	--	--	--	--	--	--	--	--	--	--	--	--	--	--	--	--	--	--	--	--	--	--	--	--	--	--	--	--	--	--	--	--	--	--	--	--	--	--	--	--	--	--	--	--	--	--	--	--	--	--	--	--	--	--	--	--	--	--	--	--	--	--	--	--	--	--	--	--	--	--	--	--	--	--	--	--	--	--	--	--	--	--	--	--	--	--	--	--	--	--	--	--	--	--	--	--	--	--	--	--	--	--	--	--	--	--	--	--	--	--	--	--	--	--	--	--	--	--	--	--	--	--	--	--	--	--	--	--	--	--	--	--	--	--	--	--	--	--	--	--	--	--	--	--	--	--	--	--	--	--	--	--	--	--	--	--	--	--	--	--	--	--	--	--	--	--	--	--	--	--	--	--	--	--	--	--	--	--	--	--	--	--	--	--	--	--	--	--	--	--	--	--	--	--	--	--	--	--	--	--	--	--	--	--	--	--	--	--	--	--	--	--	--	--	--	--	--	--	--	--	--	--	--	--	--	--	--	--	--	--	--	--	--	--	--	--	--	--	--	--	--	--	--	--	--	--	--	--	--	--	--	--	--	--	--	--	--	--	--	--	--	--	--	--	--	--	--	--	--	--	--	--	--	--	--	--	--	--	--	--	--	--	--	--	--	--	--	--	--	--	--	--	--	--	--	--	--	--	--	--	--	--	--	--	--	--	--	--	--	--	--	--	--	--	--	--	--	--	--	--	--	--	--	--	--	--	--	--	--	--	--	--	--	--	--	--	--	--	--	--	--	--	--	--	--	--	--	--	--	--	--	--	--	--	--	--	--	--	--	--	--	--	--	--	--	--	--	--	--	--	--	--	--	--	--	--	--	--	--	--	--	--	--	--	--	--	--	--	--	--	--	--	--	--	--	--	--	--	--	--	--	--	--	--	--	--	--	--	--	--	--	--	--	--	--	--	--	--	--	--	--	--	--	--	--	--	--	--	--	--	--	--	--	--	--	--	--	--	--	--	--	--	--	--	--	--	--	--	--	--	--	--	--	--	--	--	--	--	--	--	--	----	--

1755

1756

1757

YEAR 2025	State No.
--------------	-----------

ASSESSMENT ROLL FOR MONROE Green COUNTY

KEY TO
CODES

1.A - RESIDENTIAL
2.B - COMMERCIAL
3.C - MANUFACTURING
4.D - AGRICULTURAL

5.E - UNDEVELOPED
5m - AGRICULTURAL FOREST
6.F - PRODUCTIVE FOREST LANDS
7.G - OTHER

1. PFC REG. ENTERED BEFORE 1/1/72
2. PFC REG. ENTERED AFTER 12/31/71
3. PFC SPECIAL CLASSIFICATION
4. COUNTY FOREST CROP
5. MFL OPEN ENTERED AFTER 2004
6. MFL CLOSED ENTERED AFTER 2004
7. MFL OPEN ENTERED BEFORE 2005
8. MFL CLOSED ENTERED BEFORE 2005

1. FEDERAL
2. STATE
3. COUNTY
4. OTHER

EXEMPT FROM GEN.
PROPERTY TAX

TOTAL
ACRES
THIS
LINE

PARCEL NUMBER	SCHOOL DIST.	VOL/PAGE - REG. DEEDS	TOTAL ACRES OF DESC.	ACREAGE & VALUE OF DESCRIPTION SUBJECT TO GENERAL PROPERTY TAX					6. MFL CLOSED ENTERED AFTER 2004 7. MFL OPEN ENTERED BEFORE 2005 8. MFL CLOSED ENTERED BEFORE 2005			EXEMPT FROM GEN. PROPERTY TAX		ACRES THIS LINE
NAME & ADDRESS		SEC. TN. RANGE DESCRIPTION OF PROPERTY	C O D E	ACRES	LAND VALUE	IMPROVEMENT VALUE	TOTAL VALUE	C O D E	ACRES	VALUE	C O D E	ACRES		
23251 1557.0000 15570000 TRACEY L REICH 1324 16TH AVENUE MONROE, WI, 53566	MONROE SCHOOL DISTRICT 3682	1324 16TH AVE City of Monroe - Not In TID RATTANS ADDITION BLOCK 30W 79 FT OF S 60.5 FT LOT 1	A	0.11	\$12,000	\$179,500	\$191,500						0.11	
23251 1558.0000 15580000 KELLY M ERSKINE 1611 14TH STREET MONROE, WI, 53566	MONROE SCHOOL DISTRICT 3682	1611 14TH ST City of Monroe - Not In TID RATTANS ADDITION BLOCK 30E 48 FT OF S 60.5 FT LOT 1	A	0.07	\$7,300	\$131,300	\$138,600						0.07	
23251 1559.0000 15590000 RANEE F ELLEFSON, STEVEN G JONES 1320 16TH AVENUE MONROE, WI, 53566	MONROE SCHOOL DISTRICT 3682	1320 16TH AVE City of Monroe - Not In TID RATTANS ADDITION BLOCK 30N 7 FT LOT 1 & S 33.75 FT LOT 4	A	0.12	\$13,000	\$155,200	\$168,200						0.12	
23251 1560.0000 15600000 Rex Alvera and Kristi Alvera, Trustees, or their successors in interest, of the Alvera Family Trust dated August 23, 2022, an 405 Dry Creek Lane Winters, CA, 95694	MONROE SCHOOL DISTRICT 3682	1619 14TH ST City of Monroe - Not In TID RATTANS ADDITION BLOCK 30W 65 FT LOT 2 & W 65 FT OF S 1/2 OF LOT 3	A	0.15	\$16,400	\$222,400	\$238,800						0.15	

YEAR 2025	State No.
--------------	-----------

ASSESSMENT ROLL FOR MONROE Green COUNTY

KEY TO
CODES

1.A - RESIDENTIAL
2.B - COMMERCIAL
3.C - MANUFACTURING
4.D - AGRICULTURAL

5.E - UNDEVELOPED
5m - AGRICULTURAL FOREST
6.F - PRODUCTIVE FOREST LANDS
7.G - OTHER

1. PFC REG. ENTERED BEFORE 1/1/72
2. PFC REG. ENTERED AFTER 12/31/71
3. PFC SPECIAL CLASSIFICATION
4. COUNTY FOREST CROP
5. MFL OPEN ENTERED AFTER 2004
6. MFL CLOSED ENTERED AFTER 2004
7. MFL OPEN ENTERED BEFORE 2005
8. MFL CLOSED ENTERED BEFORE 2005

1. FEDERAL
2. STATE
3. COUNTY
4. OTHER

EXEMPT FROM GEN.
PROPERTY TAX

TOTAL
ACRES
THIS
LINE

1762

PARCEL NUMBER	SCHOOL DIST.	VOL/PAGE - REG. DEEDS	TOTAL ACRES OF DESC.	ACREAGE & VALUE OF DESCRIPTION SUBJECT TO GENERAL PROPERTY TAX					6. MFL CLOSED ENTERED AFTER 2004 7. MFL OPEN ENTERED BEFORE 2005 8. MFL CLOSED ENTERED BEFORE 2005			EXEMPT FROM GEN. PROPERTY TAX		ACRES THIS LINE
NAME & ADDRESS	SEC. TN. RANGE DESCRIPTION OF PROPERTY	C O D E	ACRES	LAND VALUE	IMPROVEMENT VALUE	TOTAL VALUE	C O D E	ACRES	VALUE	C O D E	ACRES			
23251 1561.0000 15610000 MONROE SCHOOL DISTRICT 3682 JOEL P DUTENHOEFER, SANDRA L DUTENHOEFER 1321 17TH AVENUE MONROE, WI, 53566	1321 17TH AVE City of Monroe - Not In TID RATTANS ADDITION BLOCK 30E 62 FT LOT 2 & E 62 FT OF S 1/2 OF LOT 3	A	0.14	\$15,500	\$206,300	\$221,800						0.14		
23251 1562.0000 15620000 MONROE SCHOOL DISTRICT 3682 VANCE P NEUENSCHWANDER 1315 17TH AVENUE MONROE, WI, 53566	1315 17TH AVE City of Monroe - Not In TID RATTANS ADDITION BLOCK 30N 33.75 FT LOT 3 S 17 FT LOT 6 ALSO DESC AS: N 1/2 LOT 3 & LOT 6, EXC N 50.5 FT OF	A	0.15	\$16,200	\$92,000	\$108,200						0.15		
23251 1562.1000 15621000 MONROE SCHOOL DISTRICT 3682 BKK Revocable Trust dated March 5, 2024 W5107 Round Grove Road Monroe, WI, 53566	1309 17TH AVE City of Monroe - Not In TID RATTANS ADDITION BLOCK 30N 50.5 FT OF LOT 6	A	0.15	\$16,200	\$30,600	\$46,800						0.15		
23251 1563.0000 15630000 MONROE SCHOOL DISTRICT 3682 JUSTIN L LAWS, HAILEY N LAWS 1312 16TH AVENUE MONROE, WI, 53566	1312 16TH AVE City of Monroe - Not In TID RATTANS ADDITION BLOCK 30N2 LOT 4 & ALL LOT 5 EXC N 29 FT THEREOF	A	0.21	\$22,900	\$209,900	\$232,800						0.21		

1765

1764

YEAR 2025	State No.
--------------	-----------

ASSESSMENT ROLL FOR MONROE Green COUNTY

KEY TO
CODES

1.A - RESIDENTIAL
2.B - COMMERCIAL
3.C - MANUFACTURING
4.D - AGRICULTURAL

5.E - UNDEVELOPED
5m - AGRICULTURAL FOREST
6.F - PRODUCTIVE FOREST LANDS
7.G - OTHER

1. PFC REG. ENTERED BEFORE 1/1/72
2. PFC REG. ENTERED AFTER 12/31/71
3. PFC SPECIAL CLASSIFICATION
4. COUNTY FOREST CROP
5. MFL OPEN ENTERED AFTER 2004
6. MFL CLOSED ENTERED AFTER 2004
7. MFL OPEN ENTERED BEFORE 2005
8. MFL CLOSED ENTERED BEFORE 2005

1. FEDERAL
2. STATE
3. COUNTY
4. OTHER

EXEMPT FROM GEN.
PROPERTY TAX

TOTAL
ACRES
THIS
LINE

PARCEL NUMBER	SCHOOL DIST.	VOL/PAGE - REG. DEEDS	TOTAL ACRES OF DESC.	ACREAGE & VALUE OF DESCRIPTION SUBJECT TO GENERAL PROPERTY TAX					6. MFL CLOSED ENTERED AFTER 2004 7. MFL OPEN ENTERED BEFORE 2005 8. MFL CLOSED ENTERED BEFORE 2005			EXEMPT FROM GEN. PROPERTY TAX		ACRES THIS LINE
NAME & ADDRESS	SEC. TN. RANGE DESCRIPTION OF PROPERTY	C O D E	ACRES	LAND VALUE	IMPROVEMENT VALUE	TOTAL VALUE	C O D E	ACRES	VALUE	C O D E	ACRES			
23251 1564.0000 15640000 ASHLEY M KIMBALL 1308 16TH AVENUE MONROE, WI, 53566	MONROE SCHOOL DISTRICT 3682 1308 16TH AVE City of Monroe - Not In TID RATTANS ADDITION BLOCK 30N 29 FT LOT 5	A	0.09	\$9,200	\$150,600	\$159,800						0.09		
23251 1565.0000 15650000 BKK Revocable Trust dated March 5, 2024 W5107 Round Grove Road Monroe, WI, 53566	MONROE SCHOOL DISTRICT 3682 1702 13TH ST City of Monroe - Not In TID RATTANS ADDITION BLOCK 30W 63.5 FT LOT 7	A	0.10	\$10,900	\$162,600	\$173,500						0.10		
23251 1566.0000 15660000 BRUCE RUEGSEGGER, SHERRELL RUEGSEGGER 8098 COUNTY ROAD N SOUTH WAYNE, WI, 53587	MONROE SCHOOL DISTRICT 3682 1303 17TH AVE City of Monroe - Not In TID RATTANS ADDITION TO NEW MEXICO BLOCK 30E 1/2 OF LOT 7	A	0.10	\$10,900	\$139,900	\$150,800						0.10		
23251 1567.0000 15670000 DANIEL J SCHINDLER 2202 15TH STREET MONROE, WI, 53566	MONROE SCHOOL DISTRICT 3682 1608 13TH ST City of Monroe - Not In TID RATTANS ADDITION BLOCK 30E 1/2 LOT 8	A	0.10	\$10,900	\$185,000	\$195,900						0.10		

YEAR 2025	State No.
--------------	-----------

ASSESSMENT ROLL FOR MONROE Green COUNTY

KEY TO
CODES

1.A - RESIDENTIAL
2.B - COMMERCIAL
3.C - MANUFACTURING
4.D - AGRICULTURAL

5.E - UNDEVELOPED
5m - AGRICULTURAL FOREST
6.F - PRODUCTIVE FOREST LANDS
7.G - OTHER

1. PFC REG. ENTERED BEFORE 1/1/72
2. PFC REG. ENTERED AFTER 12/31/71
3. PFC SPECIAL CLASSIFICATION
4. COUNTY FOREST CROP
5. MFL OPEN ENTERED AFTER 2004
6. MFL CLOSED ENTERED AFTER 2004
7. MFL OPEN ENTERED BEFORE 2005
8. MFL CLOSED ENTERED BEFORE 2005

1. FEDERAL
2. STATE
3. COUNTY
4. OTHER

EXEMPT FROM GEN.
PROPERTY TAX

TOTAL
ACRES
THIS
LINE

PARCEL NUMBER		SCHOOL DIST.	VOL/PAGE - REG. DEEDS	TOTAL ACRES OF DESC.	ACREAGE & VALUE OF DESCRIPTION SUBJECT TO GENERAL PROPERTY TAX						6. MFL CLOSED ENTERED AFTER 2004 7. MFL OPEN ENTERED BEFORE 2005 8. MFL CLOSED ENTERED BEFORE 2005		EXEMPT FROM GEN. PROPERTY TAX		ACRES THIS LINE
NAME & ADDRESS			SEC. TN. RANGE DESCRIPTION OF PROPERTY		ACRES	LAND VALUE	IMPROVEMENT VALUE	TOTAL VALUE		ACRES	VALUE		ACRES		
23251 1568.0000 15680000 TURNER HALL CLUB 1217 17TH AVENUE MONROE, WI, 53566		MONROE SCHOOL DISTRICT 3682	1604 13th St City of Monroe - Not In TID RATTANS BLOCK 30 W 63.5 FT LOT 8									X5	0.10	0.10	
23251 1569.0000 15690000 SCHOOL DIST OF MONROE 925 16TH AVENUE SUITE 3 MONROE, WI, 53566		MONROE SCHOOL DISTRICT 3682	1510 13TH ST City of Monroe - Not In TID RATTANS ADDITION BLOCK 31LOTS 1 TO 8 INCL - BLOCK 31; LOTS 1 TO 8 INCL & VAC 14TH ST BTWN 15TH & 16TH AVE - BLOCK 26 EXEMPT									X5	0.00	0.00	
23251 1570.0000 15700000 LORI L SMITH, CLINTON R SMITH 836 CALLE PLUMA SAN CLEMENTE, CA, 92673-2719		MONROE SCHOOL DISTRICT 3682	1403 14TH ST City of Monroe - TID #7 (2517) RATTANS ADDITION BLOCK 32 W1/2 OF LOT 1 (AKA: W 63.5 FT)	A	0.10	\$10,700	\$148,600	\$159,300						0.10	
23251 1571.0000 15710000 JOSHUA J NEWINGHAM, JANESEA L NEWINGHAM 1409 14TH STREET MONROE, WI, 53566		MONROE SCHOOL DISTRICT 3682	1409 14TH ST City of Monroe - TID #7 (2517) RATTANS ADDITION BLOCK 32 E 58 FT LOT 1	A	0.10	\$10,700	\$163,100	\$173,800						0.10	

YEAR 2025	State No.
--------------	-----------

ASSESSMENT ROLL FOR MONROE Green COUNTY

KEY TO
CODES

1.A - RESIDENTIAL
2.B - COMMERCIAL
3.C - MANUFACTURING
4.D - AGRICULTURAL

5.E - UNDEVELOPED
5m - AGRICULTURAL FOREST
6.F - PRODUCTIVE FOREST LANDS
7.G - OTHER

1. PFC REG. ENTERED BEFORE 1/1/72
2. PFC REG. ENTERED AFTER 12/31/71
3. PFC SPECIAL CLASSIFICATION
4. COUNTY FOREST CROP
5. MFL OPEN ENTERED AFTER 2004
6. MFL CLOSED ENTERED AFTER 2004
7. MFL OPEN ENTERED BEFORE 2005
8. MFL CLOSED ENTERED BEFORE 2005

1. FEDERAL
2. STATE
3. COUNTY
4. OTHER

EXEMPT FROM GEN.
PROPERTY TAX

TOTAL
ACRES
THIS
LINE

PARCEL NUMBER	SCHOOL DIST.	VOL/PAGE - REG. DEEDS	TOTAL ACRES	ACREAGE & VALUE OF DESCRIPTION				6. MFL CLOSED ENTERED AFTER 2004 7. MFL OPEN ENTERED BEFORE 2005 8. MFL CLOSED ENTERED BEFORE 2005		EXEMPT FROM GEN. PROPERTY TAX		ACRES THIS LINE
		OF DESC.	SUBJECT TO GENERAL PROPERTY TAX									
NAME & ADDRESS		SEC. TN. RANGE DESCRIPTION OF PROPERTY	C O D E	ACRES	LAND VALUE	IMPROVEMENT VALUE	TOTAL VALUE	C O D E	ACRES	VALUE	C O D E	ACRES
23251 1572.0000 15720000 ARTHUR W UPMANN PO BOX 1846 ROCKFORD, IL, 61110	MONROE SCHOOL DISTRICT 3682	1415 14TH ST City of Monroe - TID #7 (2517) RATTANS ADDITION BLOCK 32 W 50 FT LOT 2 S 37.5 FT OF W 32 FT LOT 3	A	0.11	\$11,400	\$119,000	\$130,400					0.11
23251 1573.0000 15730000 MAC MP LLC 416 21ST STREET MONROE, WI, 53566	MONROE SCHOOL DISTRICT 3682	1323 15TH AVE City of Monroe - TID #7 (2517) RATTANS ADDITION BLOCK 32 E 77 FT LOT 2 COM SE COR LOT 3 TH W 77 FT TH N 5 FT TH E 77 FT TH S 5 FT POB (AKA: E 77 FT LOT 2 E 77 FT OF S 5 FT LOT 3)	A	0.13	\$13,900	\$158,200	\$172,100					0.13
23251 1574.0000 15740000 MCG Resorts LLC W7022 Hwy 11 Monroe, WI, 53566	MONROE SCHOOL DISTRICT 3682	1315 15TH AVE City of Monroe - TID #7 (2517) RATTANS ADDITION BLOCK 32 LOT 3, EXC THEREFROM S 5 FT OF E 77 FT & W 32 FT OF SD LOT 3, THE N 30 FT OF THE W 32 FT OF LOT 3	B	0.16	\$10,800	\$169,200	\$180,000					0.16
23251 1575.0000 15750000 GLOBAL DISTILLERS SRL LLC, DBA MINHAS MICRO DISTILLERY PO BOX 397 MONROE, WI, 53566	MONROE SCHOOL DISTRICT 3682	14th Ave City of Monroe - TID #7 (2517) SECTION 35 RATTANS ADDITION BLOCK 32 LOT 4	A	0.20	\$21,500	\$0	\$21,500					0.20

YEAR 2025	State No.
--------------	-----------

ASSESSMENT ROLL FOR MONROE Green COUNTY

KEY TO
CODES

1.A - RESIDENTIAL
2.B - COMMERCIAL
3.C - MANUFACTURING
4.D - AGRICULTURAL

5.E - UNDEVELOPED
5m - AGRICULTURAL FOREST
6.F - PRODUCTIVE FOREST LANDS
7.G - OTHER

1. PFC REG. ENTERED BEFORE 1/1/72
2. PFC REG. ENTERED AFTER 12/31/71
3. PFC SPECIAL CLASSIFICATION
4. COUNTY FOREST CROP
5. MFL OPEN ENTERED AFTER 2004
6. MFL CLOSED ENTERED AFTER 2004
7. MFL OPEN ENTERED BEFORE 2005
8. MFL CLOSED ENTERED BEFORE 2005

1. FEDERAL
2. STATE
3. COUNTY
4. OTHER

EXEMPT FROM GEN.
PROPERTY TAX

TOTAL
ACRES
THIS
LINE

1778

PARCEL NUMBER	SCHOOL DIST.	VOL/PAGE - REG. DEEDS	TOTAL ACRES OF DESC.	ACREAGE & VALUE OF DESCRIPTION SUBJECT TO GENERAL PROPERTY TAX					6. MFL CLOSED ENTERED AFTER 2004 7. MFL OPEN ENTERED BEFORE 2005 8. MFL CLOSED ENTERED BEFORE 2005			EXEMPT FROM GEN. PROPERTY TAX		ACRES THIS LINE
NAME & ADDRESS		SEC. TN. RANGE DESCRIPTION OF PROPERTY	C O D E	ACRES	LAND VALUE	IMPROVEMENT VALUE	TOTAL VALUE	C O D E	ACRES	VALUE	C O D E	ACRES		
23251 1576.0000 15760000 GLOBAL DISTILLERS SRL LLC, DBA MINHAS MICRO DISTILLERY PO BOX 397 MONROE, WI, 53566	MONROE SCHOOL DISTRICT 3682	14th Ave City of Monroe - TID #7 (2517) SECTION 35 RATTANS ADDITION BLOCK 32 W 70 FT LOT 5	A	0.11	\$11,900	\$0	\$11,900						0.11	
23251 1577.0000 15770000 TPD TRUST 2400 14TH AVENUE MONROE, WI, 53566	MONROE SCHOOL DISTRICT 3682	1309 15TH AVE City of Monroe - TID #7 (2517) RATTANS ADDITION BLOCK 32 PRT LOT 6 COM PT 7.50 FT S OF NE COR LOT 6 TH W 84 FT TH S 48 FT TH W 43 FT TH S TO S LN OF LOT TH E 127 FT TO E LN TH N TO POB	A	0.13	\$13,900	\$175,700	\$189,600						0.13	
23251 1578.0000 15780000 PATRICK J DOYLE N3367 MONROE SYLVESTER ROAD MONROE, WI, 53566	MONROE SCHOOL DISTRICT 3682	1301 15TH AVE City of Monroe - TID #7 (2517) RATTANS ADDITION BLOCK 32 E 84 FT LOT 7 & E 84 FT OF N 7.5 FT LOT 6	B	0.16	\$10,700	\$383,300	\$394,000						0.16	
23251 1579.0000 15790000 THOMPSON AND THOMPSON LLC 916 17TH AVENUE MONROE, WI, 53566	MONROE SCHOOL DISTRICT 3682	1412 13TH ST City of Monroe - TID #7 (2517) RATTANS ADDITION BLOCK 32 COM NW COR LOT 7 TH S 123 FT TH E 43 FT TH N 123 FT TH W 43 FT TO POB, PRT LOTS 6 & 7	B	0.12	\$8,200	\$263,400	\$271,600						0.12	

1779

1780

1781

YEAR 2025	State No.
--------------	-----------

ASSESSMENT ROLL FOR MONROE Green COUNTY

KEY TO
CODES

1.A - RESIDENTIAL
2.B - COMMERCIAL
3.C - MANUFACTURING
4.D - AGRICULTURAL

5.E - UNDEVELOPED
5m - AGRICULTURAL FOREST
6.F - PRODUCTIVE FOREST LANDS
7.G - OTHER

1. PFC REG. ENTERED BEFORE 1/1/72
2. PFC REG. ENTERED AFTER 12/31/71
3. PFC SPECIAL CLASSIFICATION
4. COUNTY FOREST CROP
5. MFL OPEN ENTERED AFTER 2004
6. MFL CLOSED ENTERED AFTER 2004
7. MFL OPEN ENTERED BEFORE 2005
8. MFL CLOSED ENTERED BEFORE 2005

1. FEDERAL
2. STATE
3. COUNTY
4. OTHER

EXEMPT FROM GEN.
PROPERTY TAX

TOTAL
ACRES
THIS
LINE

PARCEL NUMBER	SCHOOL DIST.	VOL/PAGE - REG. DEEDS	TOTAL ACRES OF DESC.	ACREAGE & VALUE OF DESCRIPTION SUBJECT TO GENERAL PROPERTY TAX					6. MFL CLOSED ENTERED AFTER 2004 7. MFL OPEN ENTERED BEFORE 2005 8. MFL CLOSED ENTERED BEFORE 2005			EXEMPT FROM GEN. PROPERTY TAX		ACRES THIS LINE
NAME & ADDRESS	SEC. TN. RANGE DESCRIPTION OF PROPERTY	C O D E	ACRES	LAND VALUE	IMPROVEMENT VALUE	TOTAL VALUE	C O D E	ACRES	VALUE	C O D E	ACRES			
23251 1580.0000 15800000 GLOBAL DISTILLERS SRL LLC, DBA MINHAS MICRO DISTILLERY PO BOX 397 MONROE, WI, 53566	MONROE SCHOOL DISTRICT 3682 1404 13TH ST City of Monroe - TID #7 (2517) SECTION 35 RATTANS ADDITION BLOCK 32 LOTS 5 & 8 EXC W 70 FT LOT 5 (STATE ASSESSED)	C	0.29	\$0	\$0	\$0						0.29		
23251 1582.0000 15820000 SCHOOL DISTRICT OF MONROE 925 16TH AVENUE-SUITE 3 MONROE, WI, 53566	MONROE SCHOOL DISTRICT 3682 925 16th Ave City of Monroe - TID #7 (2517) RATTANS BLOCK 34 CSM 4311 (V17- P218) LOT 1 BNG LOTS 1 & 4 & VAC 15TH AVE & LOTS 158, 159 & PRT LOT 157 LYBRAND'S DONATION (EXEMPT)									X4	0.77	0.77		
23251 1584.0000 15840000 School Dist. of Monroe, (Swiss Mall) 1220 16TH AVE Monroe, WI, 53566	MONROE SCHOOL DISTRICT 3682 1220 16TH AVE City of Monroe - TID #7 (2517) RATTANS ADDITION BLOCK 34LOT 2 & LOT 3; ALSO W 12.9 FT 16TH AVE EXEMPT									X5	0.43	0.43		
23251 1585.0000 15850000 TURNER HALL CLUB 1217 17TH AVE MONROE, WI, 53566	MONROE SCHOOL DISTRICT 3682 1217 17TH AVE City of Monroe - TID #7 (2517) RATTANS ADDITION BLOCK 35LOT 1 & LOT 4; ALSO 110 FT X 10 FT LYG W BUT EXC 14 FT M/L LYG ADJ & E BNG PRT 17TH AVE RELOC EXEMPT									X5	0.00	0.00		

YEAR 2025	State No.
--------------	-----------

ASSESSMENT ROLL FOR MONROE Green COUNTY

KEY TO
CODES

1.A - RESIDENTIAL
2.B - COMMERCIAL
3.C - MANUFACTURING
4.D - AGRICULTURAL

5.E - UNDEVELOPED
5m - AGRICULTURAL FOREST
6.F - PRODUCTIVE FOREST LANDS
7.G - OTHER

1. PFC REG. ENTERED BEFORE 1/1/72
2. PFC REG. ENTERED AFTER 12/31/71
3. PFC SPECIAL CLASSIFICATION
4. COUNTY FOREST CROP
5. MFL OPEN ENTERED AFTER 2004
6. MFL CLOSED ENTERED AFTER 2004
7. MFL OPEN ENTERED BEFORE 2005
8. MFL CLOSED ENTERED BEFORE 2005

1. FEDERAL
2. STATE
3. COUNTY
4. OTHER

EXEMPT FROM GEN.
PROPERTY TAX

TOTAL
ACRES
THIS
LINE

PARCEL NUMBER	SCHOOL DIST.	VOL/PAGE - REG. DEEDS	TOTAL ACRES	ACREAGE & VALUE OF DESCRIPTION SUBJECT TO GENERAL PROPERTY TAX					6. MFL CLOSED ENTERED AFTER 2004 7. MFL OPEN ENTERED BEFORE 2005 8. MFL CLOSED ENTERED BEFORE 2005			EXEMPT FROM GEN. PROPERTY TAX		ACRES THIS LINE
		OF DESC.		ACRES	LAND VALUE	IMPROVEMENT VALUE	TOTAL VALUE		ACRES	VALUE		ACRES		
23251 1586.0000 15860000	MONROE SCHOOL DISTRICT 3682	1218 17TH AVE City of Monroe - TID #7 (2517) RATTANS ADDITION BLOCK 35LOT 2; ALSO 1/2 W VAC 17TH AVE LYG E EXCL W 30 FT LOT 2 USED AS 17TH AVE RELOCATED	B	0.20	\$13,500	\$180,500	\$194,000							0.20
CATHERINE HAUCK 1218 17TH AVENUE MONROE, WI, 53566														
23251 1586.1000 15861000	MONROE SCHOOL DISTRICT 3682	17th Ave City of Monroe - TID #7 (2517) RATTANS ADDITION BLOCK 35 LOT 3; ALSO W2 VAC 17TH AVE EXTENS EXC W 30 FT LOT 2 USED AS 17TH AVE RELOCATED	B	0.20	\$13,300	\$0	\$13,300							0.20
CATHERINE HAUCK 1218 17TH AVENUE MONROE, WI, 53566														
23251 1587.0000 15870000	MONROE SCHOOL DISTRICT 3682	1715 13TH ST City of Monroe - Not In TID RATTANS ADDITION BLOCK 36W 76 FT LOT 1 W 76 FT OF S 57.5 FT LOT 4 PLUS E 30 FT VAC 17TH AVE EXTENDED	A	0.30	\$28,300	\$163,000	\$191,300							0.30
DENNIS P DALTON 3130 S SEMORAN BLVD APT 305 ORLANDO, FL, 32822-2759														
23251 1588.0000 15880000	MONROE SCHOOL DISTRICT 3682	1723 13TH ST City of Monroe - Not In TID RATTANS ADDITION TO NEW MEXICO BLOCK 36 E 51 FT LOTS 1 & 4, EXC 10 FT OFF TH N END OF LOT 4; ALSO W 1/2 VAC ALLEY LYG TO E OF SD LOTS 1 & 4, EXC 10 FT OFF N END LOT 4	A	0.17	\$18,300	\$128,700	\$147,000							0.17
MICHAEL JOHN PLUCINSKI, MARILYN LEANNE PLUCINSKI PO BOX 257 MONROE, WI, 53566														

YEAR 2025	State No.
--------------	-----------

ASSESSMENT ROLL FOR MONROE Green COUNTY

KEY TO
CODES

1.A - RESIDENTIAL
2.B - COMMERCIAL
3.C - MANUFACTURING
4.D - AGRICULTURAL

5.E - UNDEVELOPED
5m - AGRICULTURAL FOREST
6.F - PRODUCTIVE FOREST LANDS
7.G - OTHER

1. PFC REG. ENTERED BEFORE 1/1/72
2. PFC REG. ENTERED AFTER 12/31/71
3. PFC SPECIAL CLASSIFICATION
4. COUNTY FOREST CROP
5. MFL OPEN ENTERED AFTER 2004
6. MFL CLOSED ENTERED AFTER 2004
7. MFL OPEN ENTERED BEFORE 2005
8. MFL CLOSED ENTERED BEFORE 2005

1. FEDERAL
2. STATE
3. COUNTY
4. OTHER

EXEMPT FROM GEN.
PROPERTY TAX

TOTAL
ACRES
THIS
LINE

PARCEL NUMBER	SCHOOL DIST.	VOL/PAGE - REG. DEEDS	TOTAL ACRES OF DESC.	ACREAGE & VALUE OF DESCRIPTION SUBJECT TO GENERAL PROPERTY TAX					6. MFL CLOSED ENTERED AFTER 2004 7. MFL OPEN ENTERED BEFORE 2005 8. MFL CLOSED ENTERED BEFORE 2005			EXEMPT FROM GEN. PROPERTY TAX		ACRES THIS LINE
NAME & ADDRESS		SEC. TN. RANGE DESCRIPTION OF PROPERTY	C O D E	ACRES	LAND VALUE	IMPROVEMENT VALUE	TOTAL VALUE	C O D E	ACRES	VALUE	C O D E	ACRES		
23251 1588.1000 15881000 1722 PARTNERSHIP 105 3RD STREET MONROE, WI, 53566	MONROE SCHOOL DISTRICT 3682	1722 12th St City of Monroe - TID #7 (2517) RATTANS ADDITION BLOCK 36N 10 FT X 135.5 FT LOT 4 (DESC IN PARC #209 FOR ASSMT PURPOSES) (STATE ASSESSED, ASSESSED W/PCL 0209.0000)	B	0.04	\$0	\$0	\$0						0.04	
23251 1589.0000 15890000 JASON N PFARR 1729 13TH STREET MONROE, WI, 53566	MONROE SCHOOL DISTRICT 3682	1729 13TH ST City of Monroe - Not In TID RATTANS ADDITION BLOCK 36W 1/2 LOT 2 & W 20 FT OF E 1/2 LOT 2; ALSO COM AT POINT 77 FT E OF SW COR LOT 2 AT A POINT 32 FT W OF SE COR LOT 2 TH N 68.4 FT TO N LN TH W 2 1/2 FT TH S 68.4 FT TO S LN TH E POB; ALSO PT E 1/2 VACALLEY LYG W OF SD LOT 2	A	0.13	\$14,100	\$149,100	\$163,200						0.13	
23251 1593.0000 15930000 HELEN RUTH STAUFFER 821 14TH AVENUE MONROE , WI, 53566	MONROE SCHOOL DISTRICT 3682	821 14TH AVE City of Monroe - Not In TID RUSSELLS N 65 FT OF E 65 FT BLK 1 ALSO S 15 FT OL 19 & E 163 FT OL 24	A	0.28	\$27,000	\$188,000	\$215,000						0.28	
23251 1594.0000 15940000 DALE F HOESLY, PATRICIA A HOESLY 1904 LINCOLN ROAD MONROE, WI, 53566	MONROE SCHOOL DISTRICT 3682	1323 9TH ST City of Monroe - TID #7 (2517) CSM 555 (V2-P90) LOT 1 BNG PRT BLK 1 RUSSELLS DONATION IN NE4 SE4	B	0.10	\$6,500	\$72,200	\$78,700						0.10	

YEAR 2025	State No.
--------------	-----------

ASSESSMENT ROLL FOR MONROE Green COUNTY

KEY TO
CODES

1.A - RESIDENTIAL
2.B - COMMERCIAL
3.C - MANUFACTURING
4.D - AGRICULTURAL

5.E - UNDEVELOPED
5m - AGRICULTURAL FOREST
6.F - PRODUCTIVE FOREST LANDS
7.G - OTHER

1. PFC REG. ENTERED BEFORE 1/1/72
2. PFC REG. ENTERED AFTER 12/31/71
3. PFC SPECIAL CLASSIFICATION
4. COUNTY FOREST CROP
5. MFL OPEN ENTERED AFTER 2004
6. MFL CLOSED ENTERED AFTER 2004
7. MFL OPEN ENTERED BEFORE 2005
8. MFL CLOSED ENTERED BEFORE 2005

1. FEDERAL
2. STATE
3. COUNTY
4. OTHER

EXEMPT FROM GEN.
PROPERTY TAX

TOTAL
ACRES
THIS
LINE

1794

PARCEL NUMBER	SCHOOL DIST.	VOL/PAGE - REG. DEEDS	TOTAL ACRES OF DESC.	ACREAGE & VALUE OF DESCRIPTION SUBJECT TO GENERAL PROPERTY TAX					6. MFL CLOSED ENTERED AFTER 2004 7. MFL OPEN ENTERED BEFORE 2005 8. MFL CLOSED ENTERED BEFORE 2005			EXEMPT FROM GEN. PROPERTY TAX		ACRES THIS LINE
NAME & ADDRESS		SEC. TN. RANGE DESCRIPTION OF PROPERTY	C O D E	ACRES	LAND VALUE	IMPROVEMENT VALUE	TOTAL VALUE	C O D E	ACRES	VALUE	C O D E	ACRES		
23251 1595.0000 15950000 DALE F HOESLY, PATRICIA A HOESLY 1904 LINCOLN ROAD MONROE, WI, 53566	MONROE SCHOOL DISTRICT 3682	1317 9TH ST City of Monroe - TID #7 (2517) RUSSELL'S DONATION BLOCK 1E 60 FT OF THE W2 OF THE E2; EXC AWARD OF DAMAGES REC V1114-P124	A	0.18	\$19,500	\$0	\$19,500						0.18	
23251 1596.0000 15960000 AVENUE PROPERTIES LLC 1745 14TH STREET MONROE, WI, 53566	MONROE SCHOOL DISTRICT 3682	1309 9TH ST City of Monroe - Not In TID RUSSELL'S DONATION BLOCK 1COM 65 FT E SW COR BLK 1 TH E 70 FT TH N TO N LN BLK TH W 70 FT TH S TO POB; EXC AWARD OF DAMAGES REC V1114-P122	A	0.21	\$22,800	\$69,900	\$92,700						0.21	
23251 1597.0000 15970000 Matthew Jenson, Rachel Jenson 1708 17th Street Monroe, WI, 53566	MONROE SCHOOL DISTRICT 3682	1303 9TH ST City of Monroe - Not In TID SECTION 34 RUSSELLS DONATION BLOCK 1 W 65 FT EXC FOR RD V1107-P758	A	0.19	\$20,500	\$77,600	\$98,100						0.19	
23251 1598.0000 15980000 BAKER PROPERTIES, LLC 926 12TH STREET MONROE, WI, 53566	MONROE SCHOOL DISTRICT 3682	1322 9TH ST City of Monroe - Not In TID RUSSELLS DONATION COM NE COR LOT OR BLK 2 TH S 100 FT TH W 80 FT TH N 100 FT TH E 80 FT TO POB EXC DEED REC V1107- P754 FOR RD	B	0.18	\$11,900	\$377,100	\$389,000						0.18	

1795

1796

1797

YEAR 2025	State No.
--------------	-----------

ASSESSMENT ROLL FOR MONROE Green COUNTY

KEY TO
CODES

1.A - RESIDENTIAL
2.B - COMMERCIAL
3.C - MANUFACTURING
4.D - AGRICULTURAL

5.E - UNDEVELOPED
5m - AGRICULTURAL FOREST
6.F - PRODUCTIVE FOREST LANDS
7.G - OTHER

1. PFC REG. ENTERED BEFORE 1/1/72
2. PFC REG. ENTERED AFTER 12/31/71
3. PFC SPECIAL CLASSIFICATION
4. COUNTY FOREST CROP
5. MFL OPEN ENTERED AFTER 2004
6. MFL CLOSED ENTERED AFTER 2004
7. MFL OPEN ENTERED BEFORE 2005
8. MFL CLOSED ENTERED BEFORE 2005

1. FEDERAL
2. STATE
3. COUNTY
4. OTHER

EXEMPT FROM GEN.
PROPERTY TAX

TOTAL
ACRES
THIS
LINE

PARCEL NUMBER	SCHOOL DIST.	VOL/PAGE - REG. DEEDS	TOTAL ACRES	ACREAGE & VALUE OF DESCRIPTION SUBJECT TO GENERAL PROPERTY TAX				6. MFL CLOSED ENTERED AFTER 2004 7. MFL OPEN ENTERED BEFORE 2005 8. MFL CLOSED ENTERED BEFORE 2005			EXEMPT FROM GEN. PROPERTY TAX		ACRES THIS LINE	
		OF DESC.		ACRES	LAND VALUE	IMPROVEMENT VALUE	TOTAL VALUE		C O D E	ACRES	VALUE	C O D E		ACRES
23251 1599.0000 15990000	MONROE SCHOOL DISTRICT 3682	1314 9TH ST City of Monroe - Not In TID RUSSELLS DONATION BLOCK 2 PRT LOT 2 BGN PT 80 FT W NE COR LOT 2 TH W 57 FT TH S 100 FT TH E 57 FT TH N 100 FT TO POB EXC CITY CONV V1107-P723	A	0.13	\$13,700	\$192,700	\$206,400							0.13
TPD TRUST 2400 14TH AVENUE MONROE, WI, 53566														
23251 1600.0000 16000000	MONROE SCHOOL DISTRICT 3682	1308 9TH ST Apt 1 City of Monroe - Not In TID RUSSELLS DONATION BLOCK 2 E 60 FT OF W 120 FT OF N 1/2 OF BLK 2 RUSSELLS, PRT BLK 2 DESC AS BGN PT 137 FT W OF NE COR OF BLK 2 TH W 3 FT TH S 100 FT TH E 3 FT TH N 100 FT TO POB EXC DEED REC V1107-P756 FOR RD PURPOSES	B	0.17	\$11,200	\$71,000	\$82,200							0.17
GELBACH REVOCABLE LIVING TRUST 1736 13TH STREET MONROE, WI, 53566														
23251 1601.0000 16010000	MONROE SCHOOL DISTRICT 3682	1303 10TH ST City of Monroe - Not In TID RUSSELL'S DONATION BLOCK 2W 60 FT BLOCK 2; EXC N 83 FT 4 IN OF W 60 FT; EXC CITY CONV (V1114-P100) FOR HWY	A	0.22	\$23,400	\$158,300	\$181,700							0.22
KELLY J BAUER 521 6TH STREET MONROE, WI, 53566														
23251 1601.1000 16011000	MONROE SCHOOL DISTRICT 3682	1304 9TH ST City of Monroe - Not In TID RUSSELLS DONATION BLOCK 2 N 83 FT 4 INCHES OF W 60 FT EXC CITY CONV (V1114-P100)	A	0.11	\$11,900	\$184,100	\$196,000							0.11
ANDREW O YODER, KIRRA A SCHULTZ 1304 9TH STREET MONROE, WI, 53566														

YEAR 2025	State No.
--------------	-----------

ASSESSMENT ROLL FOR MONROE Green COUNTY

KEY TO
CODES

1.A - RESIDENTIAL
2.B - COMMERCIAL
3.C - MANUFACTURING
4.D - AGRICULTURAL

5.E - UNDEVELOPED
5m - AGRICULTURAL FOREST
6.F - PRODUCTIVE FOREST LANDS
7.G - OTHER

1. PFC REG. ENTERED BEFORE 1/1/72
2. PFC REG. ENTERED AFTER 12/31/71
3. PFC SPECIAL CLASSIFICATION
4. COUNTY FOREST CROP
5. MFL OPEN ENTERED AFTER 2004
6. MFL CLOSED ENTERED AFTER 2004
7. MFL OPEN ENTERED BEFORE 2005
8. MFL CLOSED ENTERED BEFORE 2005

1. FEDERAL
2. STATE
3. COUNTY
4. OTHER

EXEMPT FROM GEN.
PROPERTY TAX

TOTAL
ACRES
THIS
LINE

PARCEL NUMBER	SCHOOL DIST.	VOL/PAGE - REG. DEEDS	TOTAL ACRES OF DESC.	ACREAGE & VALUE OF DESCRIPTION SUBJECT TO GENERAL PROPERTY TAX					6. MFL CLOSED ENTERED AFTER 2004 7. MFL OPEN ENTERED BEFORE 2005 8. MFL CLOSED ENTERED BEFORE 2005			EXEMPT FROM GEN. PROPERTY TAX		ACRES THIS LINE
NAME & ADDRESS	SEC. TN. RANGE DESCRIPTION OF PROPERTY	C O D E	ACRES	LAND VALUE	IMPROVEMENT VALUE	TOTAL VALUE	C O D E	ACRES	VALUE	C O D E	ACRES			
23251 1602.0000 16020000 JOSHUA D VISEL, BRAD L CUMMINS ETAL 2200 W CEDARVILLE RD FREEPORT, IL, 61032-8528	MONROE SCHOOL DISTRICT 3682 1309 10TH ST City of Monroe - Not In TID RUSSELLS DONATION E 60 FT OF W 120 FT OF S 1/2 OF BLOCK 2	A	0.17	\$18,000	\$165,900	\$183,900						0.17		
23251 1603.0000 16030000 CHARLES S RADKE, LUANN K RADKE 2121 11TH STREET MONROE, WI, 53566-1849	MONROE SCHOOL DISTRICT 3682 1315 10TH ST City of Monroe - Not In TID RUSSELLS DONATION BLOCK 2 PRT BLK 2 COM 140 FT W OF SE COR LOT OR BLK E 65 FT N 80 FT W 6 FT N 60 FT W 59 FT S 140 FT POB	A	0.21	\$22,800	\$192,600	\$215,400						0.21		
23251 1604.0000 16040000 KEVIN J LOLLOCK, ELIZABETH A LOLLOCK 1323 10TH STREET MONROE, WI, 53566	MONROE SCHOOL DISTRICT 3682 1323 10TH ST City of Monroe - Not In TID RUSSELLS DONATION BLOCK 2 COM 75 FT W SE COR BLK 2 TH N 80 FT TH E 75 FT TH S 80 FT TH W 75 FT POB	A	0.14	\$15,000	\$306,900	\$321,900						0.14		
23251 1605.0000 16050000 Theresa Thomas 915 14th Avenue Monroe, WI, 53566	MONROE SCHOOL DISTRICT 3682 915 14TH AVE City of Monroe - Not In TID RUSSELLS DONATION BLOCK 2 N 60 FT OF S 140 FT OF E 81 FT ALSO DESC AS: COM 80 FT N OF SE COR BLOCK 2 TH W 81 FT TH N 60 FT TH E 81 FT TH S 60 FT POB, BNG E 1/2 BLK 2	A	0.11	\$12,200	\$194,900	\$207,100						0.11		

YEAR 2025	State No.
--------------	-----------

ASSESSMENT ROLL FOR MONROE Green COUNTY

KEY TO
CODES

1.A - RESIDENTIAL
2.B - COMMERCIAL
3.C - MANUFACTURING
4.D - AGRICULTURAL

5.E - UNDEVELOPED
5m - AGRICULTURAL FOREST
6.F - PRODUCTIVE FOREST LANDS
7.G - OTHER

1. PFC REG. ENTERED BEFORE 1/1/72
2. PFC REG. ENTERED AFTER 12/31/71
3. PFC SPECIAL CLASSIFICATION
4. COUNTY FOREST CROP
5. MFL OPEN ENTERED AFTER 2004
6. MFL CLOSED ENTERED AFTER 2004
7. MFL OPEN ENTERED BEFORE 2005
8. MFL CLOSED ENTERED BEFORE 2005

1. FEDERAL
2. STATE
3. COUNTY
4. OTHER

EXEMPT FROM GEN.
PROPERTY TAX

TOTAL
ACRES
THIS
LINE

PARCEL NUMBER	SCHOOL DIST.	VOL/PAGE - REG. DEEDS	TOTAL ACRES OF DESC.	ACREAGE & VALUE OF DESCRIPTION SUBJECT TO GENERAL PROPERTY TAX					6. MFL CLOSED ENTERED AFTER 2004 7. MFL OPEN ENTERED BEFORE 2005 8. MFL CLOSED ENTERED BEFORE 2005			EXEMPT FROM GEN. PROPERTY TAX		ACRES THIS LINE
NAME & ADDRESS		SEC. TN. RANGE DESCRIPTION OF PROPERTY	C O D E	ACRES	LAND VALUE	IMPROVEMENT VALUE	TOTAL VALUE	C O D E	ACRES	VALUE	C O D E	ACRES		
23251 1606.0000 16060000 DAVID L HOLST, CYNTHIA L HOLST 1322 10TH STREET MONROE, WI, 53566	MONROE SCHOOL DISTRICT 3682	1322 10TH ST City of Monroe - Not In TID RUSSELLS DONATIONPRT LOT 3 BGN NE COR LOT 3 TH S 90 FT W 65 FT N 90 FT E 65 FT TO POB	A	0.13	\$14,600	\$297,100	\$311,700						0.13	
23251 1607.0000 16070000 P & P INVESTMENTS LLC 1301 15TH AVENUE MONROE, WI, 53566	MONROE SCHOOL DISTRICT 3682	1316 10TH ST City of Monroe - Not In TID RUSSELLS DONATION BLOCK 3COM PT 65 FT W OF NE COR BLK 3 TH S 90 FT TH W 65 FT TH N 90 FT TH E 65 FT TO POB	A	0.13	\$14,600	\$141,100	\$155,700						0.13	
23251 1608.0000 16080000 AMY JENSON 1308 10TH STREET MONROE, WI, 53566	MONROE SCHOOL DISTRICT 3682	1308 10TH ST City of Monroe - Not In TID RUSSELLS DONATION BLOCK 3COM PT 65 FT E NW COR BLK 3 RUSSELL'S DON TH E 65 FT TH S 90 FT TH W 65 FT TH N 90 FT TO POB	A	0.13	\$14,600	\$210,700	\$225,300						0.13	
23251 1609.0000 16090000 TAMARA A CAMPBELL 1302 10TH STREET MONROE, WI, 53566	MONROE SCHOOL DISTRICT 3682	1302 10TH ST City of Monroe - Not In TID RUSSELLS DONATION BLOCK 3W 65 FT OF N 90 FT	A	0.13	\$14,600	\$182,400	\$197,000						0.13	

YEAR 2025	State No.
--------------	-----------

ASSESSMENT ROLL FOR MONROE Green COUNTY

KEY TO
CODES

1.A - RESIDENTIAL
2.B - COMMERCIAL
3.C - MANUFACTURING
4.D - AGRICULTURAL

5.E - UNDEVELOPED
5m - AGRICULTURAL FOREST
6.F - PRODUCTIVE FOREST LANDS
7.G - OTHER

1. PFC REG. ENTERED BEFORE 1/1/72
2. PFC REG. ENTERED AFTER 12/31/71
3. PFC SPECIAL CLASSIFICATION
4. COUNTY FOREST CROP
5. MFL OPEN ENTERED AFTER 2004
6. MFL CLOSED ENTERED AFTER 2004
7. MFL OPEN ENTERED BEFORE 2005
8. MFL CLOSED ENTERED BEFORE 2005

1. FEDERAL
2. STATE
3. COUNTY
4. OTHER

EXEMPT FROM GEN.
PROPERTY TAX

TOTAL
ACRES
THIS
LINE

	PARCEL NUMBER	SCHOOL	VOL/PAGE - REG. DEEDS	TOTAL ACRES	ACREAGE & VALUE OF DESCRIPTION								EXEMPT FROM GEN. PROPERTY TAX		ACRES THIS LINE
		DIST.		OF DESC.	SUBJECT TO GENERAL PROPERTY TAX										
	NAME & ADDRESS		SEC. TN. RANGE DESCRIPTION OF PROPERTY	C O D E	ACRES	LAND VALUE	IMPROVEMENT VALUE	TOTAL VALUE	C O D E	ACRES	VALUE	C O D E	ACRES		
1810	23251 1610.0000 16100000 MONROE ACTIVITY AND ARTS CENTER 1303-1315 11TH ST MONROE, WI, 53566	MONROE SCHOOL DISTRICT 3682	1303 11TH ST City of Monroe - TID #7 (2517) RUSSELLS DONATION BLOCK 3S 215 FT BLK 3 EXEMPT									X5	1.28	1.28	
1811	23251 1611.0000 16110000 JAMES W CURRAN JR, JON F CURRAN W8850 DAVIS ROAD BROWNTOWN, WI, 53522	MONROE SCHOOL DISTRICT 3682	1314 11TH ST City of Monroe - TID #7 (2517) RUSSELLS DONATION BLOCK 4COM AT NE COR OF BLK 4 TH S 100 FT TH W 130 FT TH N 100 FT TH E 130 FT TO POB	B	0.30	\$20,200	\$179,600	\$199,800						0.30	
1812	23251 1612.0000 16120000 RICHARD J CARPENTER, JACQUELINE L CARPENTER 1310 11TH STREET MONROE, WI, 53566	MONROE SCHOOL DISTRICT 3682	1310 11TH ST City of Monroe - TID #7 (2517) RUSSELLS DONATION BLOCK 4E 65 FT OF W 130 FT OF N 100 FT BLK 4	A	0.15	\$16,200	\$155,200	\$171,400						0.15	
1813	23251 1613.0000 16130000 Russell Alston 1304 11th Street Monroe, WI, 53566	MONROE SCHOOL DISTRICT 3682	1304 11TH ST City of Monroe - TID #7 (2517) RUSSELLS DONATION BLOCK 4W 65 FT OF N 100 FT BLK 4	A	0.15	\$16,200	\$158,600	\$174,800						0.15	

YEAR 2025	State No.
--------------	-----------

ASSESSMENT ROLL FOR MONROE Green COUNTY

KEY TO
CODES

1.A - RESIDENTIAL
2.B - COMMERCIAL
3.C - MANUFACTURING
4.D - AGRICULTURAL

5.E - UNDEVELOPED
5m - AGRICULTURAL FOREST
6.F - PRODUCTIVE FOREST LANDS
7.G - OTHER

1. PFC REG. ENTERED BEFORE 1/1/72
2. PFC REG. ENTERED AFTER 12/31/71
3. PFC SPECIAL CLASSIFICATION
4. COUNTY FOREST CROP
5. MFL OPEN ENTERED AFTER 2004
6. MFL CLOSED ENTERED AFTER 2004
7. MFL OPEN ENTERED BEFORE 2005
8. MFL CLOSED ENTERED BEFORE 2005

1. FEDERAL
2. STATE
3. COUNTY
4. OTHER

EXEMPT FROM GEN.
PROPERTY TAX

TOTAL
ACRES
THIS
LINE

PARCEL NUMBER	SCHOOL DIST.	VOL/PAGE - REG. DEEDS	TOTAL ACRES OF DESC.	ACREAGE & VALUE OF DESCRIPTION SUBJECT TO GENERAL PROPERTY TAX					6. MFL CLOSED ENTERED AFTER 2004 7. MFL OPEN ENTERED BEFORE 2005 8. MFL CLOSED ENTERED BEFORE 2005			EXEMPT FROM GEN. PROPERTY TAX		ACRES THIS LINE
NAME & ADDRESS	SEC. TN. RANGE DESCRIPTION OF PROPERTY	C O D E	ACRES	LAND VALUE	IMPROVEMENT VALUE	TOTAL VALUE	C O D E	ACRES	VALUE	C O D E	ACRES			
23251 1614.0000 16140000 MONROE SCHOOL DISTRICT 3682 VIKAS ARORA & TARA BEER TRUSTEES ARORA BEER LIVING TRUST PO BOX 356 BELMONT, CA, 94002	1114 13TH AVE City of Monroe - TID #7 (2517) RUSSELLS DONATION COM 125 FT N OF SW COR BLK 4 TH E 130 FT TH N 55 FT TH W 130 FT TH S 55 FT TO POB	A	0.16	\$17,900	\$220,200	\$238,100						0.16		
23251 1615.0000 16150000 MONROE SCHOOL DISTRICT 3682 JJRT PREMIER PROPERTIES LLC N3455 GRANDVIEW LANE MONROE, WI, 53566	1120 13TH AVE City of Monroe - TID #7 (2517) RUSSELLS DONATIONCOM 60 FT N SW COR BLK 4 TH E 130 FT TH N 65 FT TH W 130 FT TH S 65 FT POB	A	0.19	\$21,100	\$168,600	\$189,700						0.19		
23251 1616.0000 16160000 MONROE SCHOOL DISTRICT 3682 MARK M DIEDERICH 1124 13TH AVENUE MONROE, WI, 53566	1124 13TH AVE City of Monroe - TID #7 (2517) RUSSELLS DONATION BLOCK 4S 60 FT OF W 130 FT	A	0.18	\$19,500	\$152,300	\$171,800						0.18		
23251 1617.0000 16170000 MONROE SCHOOL DISTRICT 3682 THE KITTIE HANSON IRREVOCABLE TRUST DATED July 12 2024 W4420 Burkhalter RD Monroe, WI, 53566	1315 12TH ST City of Monroe - TID #7 (2517) RUSSELLS DONATION BLOCK 4COM 65 FT W SE COR BLK 4 TH N 115 FT TH W 65 FT TH S 115 FT TH E 65 FT POB, BNG PRT BLK 4	A	0.17	\$18,700	\$220,200	\$238,900						0.17		

YEAR 2025	State No.
--------------	-----------

ASSESSMENT ROLL FOR MONROE Green COUNTY

KEY TO
CODES

1.A - RESIDENTIAL
2.B - COMMERCIAL
3.C - MANUFACTURING
4.D - AGRICULTURAL

5.E - UNDEVELOPED
5m - AGRICULTURAL FOREST
6.F - PRODUCTIVE FOREST LANDS
7.G - OTHER

1. PFC REG. ENTERED BEFORE 1/1/72
2. PFC REG. ENTERED AFTER 12/31/71
3. PFC SPECIAL CLASSIFICATION
4. COUNTY FOREST CROP
5. MFL OPEN ENTERED AFTER 2004
6. MFL CLOSED ENTERED AFTER 2004
7. MFL OPEN ENTERED BEFORE 2005
8. MFL CLOSED ENTERED BEFORE 2005

1. FEDERAL
2. STATE
3. COUNTY
4. OTHER

EXEMPT FROM GEN.
PROPERTY TAX

TOTAL
ACRES
THIS
LINE

PARCEL NUMBER	SCHOOL DIST.	VOL/PAGE - REG. DEEDS	TOTAL ACRES OF DESC.	ACREAGE & VALUE OF DESCRIPTION SUBJECT TO GENERAL PROPERTY TAX					6. MFL CLOSED ENTERED AFTER 2004 7. MFL OPEN ENTERED BEFORE 2005 8. MFL CLOSED ENTERED BEFORE 2005			EXEMPT FROM GEN. PROPERTY TAX		ACRES THIS LINE
NAME & ADDRESS		SEC. TN. RANGE DESCRIPTION OF PROPERTY	C O D E	ACRES	LAND VALUE	IMPROVEMENT VALUE	TOTAL VALUE	C O D E	ACRES	VALUE	C O D E	ACRES		
23251 1618.0000 16180000 DYLAN M MCGUIRE 1123 14TH AVENUE MONROE, WI, 53566	MONROE SCHOOL DISTRICT 3682	1123 14TH AVE City of Monroe - TID #7 (2517) CSM 938 (V3-P106) LOT 1 BNG PRT BLK 4 RUSSELLS DONATION SEC 34	A	0.09	\$9,700	\$175,700	\$185,400						0.09	
23251 1618.1000 16181000 Lori Peterson and Linda Erickson 1121 14th AVE Monroe, WI, 53566	MONROE SCHOOL DISTRICT 3682	1121 14TH AVE City of Monroe - TID #7 (2517) RUSSELLS DONATION BLOCK 4CSM 938 (V3-P106) LOT 2 CONT 3573 SQ FT COM SE COR BLK N 56.70 FT POB S89°E 65 FT N 54.82 N90°E 65 FT S 55.12 FT POB	B	0.08	\$5,500	\$131,800	\$137,300						0.08	
23251 1619.0000 16190000 FRANK F HELLER, VIRGINIA H HELLER 1115 14TH AVENUE MONROE, WI, 53566	MONROE SCHOOL DISTRICT 3682	1115 14TH AVE City of Monroe - TID #7 (2517) RUSSELLS DONATION COM PT 115 FT N OF SE COR BLK 4 TH W 130 FT TH N 65 FT TH E 130 FT TH S 65 FT POB	A	0.19	\$21,100	\$190,200	\$211,300						0.19	
23251 1622.0000 16220000 DAVID A GILL, MEGAN E BAUSMAN 1205 13TH AVENUE MONROE, WI, 53566	MONROE SCHOOL DISTRICT 3682	1205 13TH AVE City of Monroe - Not In TID RUSSELLS DONATION BLOCK 6 E 77 FT OF E 154 FT	A	0.18	\$19,300	\$228,400	\$247,700						0.18	

YEAR 2025	State No.
--------------	-----------

ASSESSMENT ROLL FOR MONROE Green COUNTY

KEY TO
CODES

1.A - RESIDENTIAL
2.B - COMMERCIAL
3.C - MANUFACTURING
4.D - AGRICULTURAL

5.E - UNDEVELOPED
5m - AGRICULTURAL FOREST
6.F - PRODUCTIVE FOREST LANDS
7.G - OTHER

1. PFC REG. ENTERED BEFORE 1/1/72
2. PFC REG. ENTERED AFTER 12/31/71
3. PFC SPECIAL CLASSIFICATION
4. COUNTY FOREST CROP
5. MFL OPEN ENTERED AFTER 2004
6. MFL CLOSED ENTERED AFTER 2004
7. MFL OPEN ENTERED BEFORE 2005
8. MFL CLOSED ENTERED BEFORE 2005

1. FEDERAL
2. STATE
3. COUNTY
4. OTHER

EXEMPT FROM GEN.
PROPERTY TAX

TOTAL
ACRES
THIS
LINE

PARCEL NUMBER	SCHOOL DIST.	VOL/PAGE - REG. DEEDS	TOTAL ACRES OF DESC.	ACREAGE & VALUE OF DESCRIPTION SUBJECT TO GENERAL PROPERTY TAX				6. MFL CLOSED ENTERED AFTER 2004 7. MFL OPEN ENTERED BEFORE 2005 8. MFL CLOSED ENTERED BEFORE 2005			EXEMPT FROM GEN. PROPERTY TAX		ACRES THIS LINE
NAME & ADDRESS	SEC. TN. RANGE DESCRIPTION OF PROPERTY	C O D E	ACRES	LAND VALUE	IMPROVEMENT VALUE	TOTAL VALUE	C O D E	ACRES	VALUE	C O D E	ACRES		
23251 1623.0000 16230000 DAVID A GILL, MEGAN E BAUSMAN 1205 13TH AVENUE MONROE, WI, 53566	MONROE SCHOOL DISTRICT 3682 City of Monroe - Not In TID RUSSELLS DONATION BLOCK 6 W 77 FT OF E 154 FT	A	0.18	\$19,300	\$0	\$19,300						0.18	
23251 1624.0000 16240000 NORMAN R KAPKE 1208 12TH STREET MONROE, WI, 53566	MONROE SCHOOL DISTRICT 3682 1208 12TH ST City of Monroe - Not In TID RUSSELLS DONATION BLOCK 6 E 48 FT OF W 106 FT; ALSO N 10 FT OF LOT 4 EMERSON MOULTONS BLK 2	A	0.13	\$14,600	\$174,600	\$189,200						0.13	
23251 1625.0000 16250000 NATHAN L TSCHANZ 1204 12TH ST MONROE, WI, 53566	MONROE SCHOOL DISTRICT 3682 1204 12TH ST City of Monroe - Not In TID RUSSELLS DONATION BLOCK 6 W 53 FT LOT 6 N 10 FT OF LOT 5 W 5 FT OF N 10 FT LOT 4 OF BLK 2 EMERSON & MOULTONS	A	0.13	\$14,600	\$134,700	\$149,300						0.13	
23251 1626.0000 16260000 SCOTT B PATTERSON 1222 11TH STREET MONROE, WI, 53566	MONROE SCHOOL DISTRICT 3682 1222 11TH ST City of Monroe - Not In TID RUSSELLS DONATION BLOCK 7 E 105 FT OF N 140 FT	A	0.34	\$29,700	\$438,500	\$468,200						0.34	

YEAR 2025	State No.
--------------	-----------

ASSESSMENT ROLL FOR MONROE Green COUNTY

KEY TO
CODES

1.A - RESIDENTIAL
2.B - COMMERCIAL
3.C - MANUFACTURING
4.D - AGRICULTURAL

5.E - UNDEVELOPED
5m - AGRICULTURAL FOREST
6.F - PRODUCTIVE FOREST LANDS
7.G - OTHER

1. PFC REG. ENTERED BEFORE 1/1/72
2. PFC REG. ENTERED AFTER 12/31/71
3. PFC SPECIAL CLASSIFICATION
4. COUNTY FOREST CROP
5. MFL OPEN ENTERED AFTER 2004
6. MFL CLOSED ENTERED AFTER 2004
7. MFL OPEN ENTERED BEFORE 2005
8. MFL CLOSED ENTERED BEFORE 2005

1. FEDERAL
2. STATE
3. COUNTY
4. OTHER

EXEMPT FROM GEN.
PROPERTY TAX

TOTAL
ACRES
THIS
LINE

PARCEL NUMBER	SCHOOL DIST.	VOL/PAGE - REG. DEEDS	TOTAL ACRES OF DESC.	ACREAGE & VALUE OF DESCRIPTION SUBJECT TO GENERAL PROPERTY TAX								EXEMPT FROM GEN. PROPERTY TAX		TOTAL ACRES THIS LINE
NAME & ADDRESS	SEC. TN. RANGE DESCRIPTION OF PROPERTY	C O D E	ACRES	LAND VALUE	IMPROVEMENT VALUE	TOTAL VALUE	C O D E	ACRES	VALUE	C O D E	ACRES			
1826 23251 1627.0000 16270000 DANIEL T VERSCHAGE, JULIE A (SMITH) VERSCHAGE 1212 11TH STREET MONROE, WI, 53566	MONROE SCHOOL DISTRICT 3682 1212 11TH ST City of Monroe - Not In TID RUSSELLS DONATION BLOCK 7 W 55 FT OF E 160 FT OF N 140 FT	A	0.18	\$19,300	\$244,200	\$263,500								0.18
1827 23251 1628.0000 16280000 MATTHEW J WILCOX, CINDY K WILCOX 1202 11TH STREET MONROE, WI, 53566	MONROE SCHOOL DISTRICT 3682 1202 11TH ST City of Monroe - Not In TID RUSSELLS DONATION W 100 FT OF N 1/2 BLOCK 7	A	0.32	\$29,000	\$290,900	\$319,900								0.32
1828 23251 1629.0000 16290000 JAMES D BARRETT, JULIE A BARRETT 1215 12TH STREET MONROE, WI, 53566	MONROE SCHOOL DISTRICT 3682 1203 12TH ST City of Monroe - Not In TID RUSSELLS DONATION BLOCK 7 W 100 FT OF S 140 FT	A	0.32	\$29,000	\$172,900	\$201,900								0.32
1829 23251 1630.0000 16300000 JAMES D BARRETT, JULIE A BARRETT 1215 12TH STREET MONROE, WI, 53566	MONROE SCHOOL DISTRICT 3682 1215 12TH ST City of Monroe - Not In TID RUSSELLS DONATION BLOCK 7 COM 95 FT W OF SE COR W 65 FT N 140 FT E 60 FT S 65 FT E 5 FT S 75 FT TO POB	A	0.21	\$22,800	\$234,700	\$257,500								0.21

YEAR 2025	State No.
--------------	-----------

ASSESSMENT ROLL FOR MONROE Green COUNTY

KEY TO
CODES

1.A - RESIDENTIAL
2.B - COMMERCIAL
3.C - MANUFACTURING
4.D - AGRICULTURAL

5.E - UNDEVELOPED
5m - AGRICULTURAL FOREST
6.F - PRODUCTIVE FOREST LANDS
7.G - OTHER

1. PFC REG. ENTERED BEFORE 1/1/72
2. PFC REG. ENTERED AFTER 12/31/71
3. PFC SPECIAL CLASSIFICATION
4. COUNTY FOREST CROP
5. MFL OPEN ENTERED AFTER 2004
6. MFL CLOSED ENTERED AFTER 2004
7. MFL OPEN ENTERED BEFORE 2005
8. MFL CLOSED ENTERED BEFORE 2005

1. FEDERAL
2. STATE
3. COUNTY
4. OTHER

EXEMPT FROM GEN.
PROPERTY TAX

TOTAL
ACRES
THIS
LINE

PARCEL NUMBER	SCHOOL DIST.	VOL/PAGE - REG. DEEDS	TOTAL ACRES OF DESC.	ACREAGE & VALUE OF DESCRIPTION SUBJECT TO GENERAL PROPERTY TAX					6. MFL CLOSED ENTERED AFTER 2004 7. MFL OPEN ENTERED BEFORE 2005 8. MFL CLOSED ENTERED BEFORE 2005			EXEMPT FROM GEN. PROPERTY TAX		ACRES THIS LINE
NAME & ADDRESS	SEC. TN. RANGE DESCRIPTION OF PROPERTY	C O D E	ACRES	LAND VALUE	IMPROVEMENT VALUE	TOTAL VALUE	C O D E	ACRES	VALUE	C O D E	ACRES			
23251 1631.0000 16310000 MONROE SCHOOL DISTRICT 3682 DEVEN RILEY, DEBRA RILEY-OCHSNER, JONATHAN OCHSNER 1123 13TH AVENUE MONROE, WI, 53566	1123 13TH AVE City of Monroe - Not In TID RUSSELLS DONATION BLOCK 7 BEG SE COR LOT OR BLK 7 TH N 75 FT TH W 95 FT TH S 75 FT TH E 95 FT POB	A	0.16	\$17,900	\$190,400	\$208,300						0.16		
23251 1632.0000 16320000 MONROE SCHOOL DISTRICT 3682 JAMES D BARRETT, JULIE A BARRETT 1215 12TH STREET MONROE, WI, 53566	1117 13TH AVE City of Monroe - Not In TID RUSSELLS DONATION BLOCK 7 COM 140 FT N OF SE COR BLK W 100 FT N 65 FT E 100 FT S 65 FT POB	A	0.15	\$16,200	\$166,300	\$182,500						0.15		
23251 1633.0000 16330000 MONROE SCHOOL DISTRICT 3682 MINH K TRUONG N2526 RICHLAND RD MONROE, WI, 53566	1003 13TH AVE City of Monroe - Not In TID RUSSELLS DONATION BLOCK 8N 76.25 FT OF E 105 FT	A	0.18	\$19,900	\$178,300	\$198,200						0.18		
23251 1634.0000 16340000 MONROE SCHOOL DISTRICT 3682 PEGGY L RAAB 1210 10TH STREET MONROE, WI, 53566	1210 10TH ST City of Monroe - Not In TID RUSSELLS DONATION BLOCK 8COM 193 FT W OF NE COR TH E 88 FT TH S 76.25 FT TH W 25 FT TH S 76.25 FT TH W 130 FT TH N 12.5 FT TH E 67 FT TH N 140 FT POB	A	0.24	\$25,500	\$199,800	\$225,300						0.24		

YEAR 2025	State No.
--------------	-----------

ASSESSMENT ROLL FOR MONROE Green COUNTY

KEY TO
CODES

1.A - RESIDENTIAL
2.B - COMMERCIAL
3.C - MANUFACTURING
4.D - AGRICULTURAL

5.E - UNDEVELOPED
5m - AGRICULTURAL FOREST
6.F - PRODUCTIVE FOREST LANDS
7.G - OTHER

1. PFC REG. ENTERED BEFORE 1/1/72
2. PFC REG. ENTERED AFTER 12/31/71
3. PFC SPECIAL CLASSIFICATION
4. COUNTY FOREST CROP
5. MFL OPEN ENTERED AFTER 2004
6. MFL CLOSED ENTERED AFTER 2004
7. MFL OPEN ENTERED BEFORE 2005
8. MFL CLOSED ENTERED BEFORE 2005

1. FEDERAL
2. STATE
3. COUNTY
4. OTHER

EXEMPT FROM GEN.
PROPERTY TAX

TOTAL
ACRES
THIS
LINE

1834

PARCEL NUMBER	SCHOOL DIST.	VOL/PAGE - REG. DEEDS	TOTAL ACRES OF DESC.	ACREAGE & VALUE OF DESCRIPTION SUBJECT TO GENERAL PROPERTY TAX					6. MFL CLOSED ENTERED AFTER 2004 7. MFL OPEN ENTERED BEFORE 2005 8. MFL CLOSED ENTERED BEFORE 2005			EXEMPT FROM GEN. PROPERTY TAX		ACRES THIS LINE
NAME & ADDRESS		SEC. TN. RANGE DESCRIPTION OF PROPERTY	C O D E	ACRES	LAND VALUE	IMPROVEMENT VALUE	TOTAL VALUE	C O D E	ACRES	VALUE	C O D E	ACRES		
23251 1635.0000 16350000 PEGGY L RAAB 1210 10TH STREET MONROE, WI, 53566	MONROE SCHOOL DISTRICT 3682	1202 10TH ST City of Monroe - Not In TID RUSSELLS DONATION BLOCK 8N 90 FT OF W 67 FT	A	0.14	\$15,000	\$223,800	\$238,800						0.14	
23251 1636.0000 16360000 STEVEN HILLISON, SUSAN HILLISON 1010 12TH AVENUE MONROE, WI, 53566	MONROE SCHOOL DISTRICT 3682	1010 12TH AVE City of Monroe - Not In TID RUSSELLS DONATION BLOCK 8S 50 FT OF N 140 FT OF W 67 FT	A	0.08	\$8,400	\$161,000	\$169,400						0.08	
23251 1637.0000 16370000 JENNA M STOCKER, RYAN J KRUSER 1016 12TH AVENUE MONROE, WI, 53566	MONROE SCHOOL DISTRICT 3682	1016 12TH AVE City of Monroe - Not In TID RUSSELLS DONATION BLOCK 8BGN SW COR BLK 8 TH N 152.50 FT TH E 50 FT TH S 152.50 FT TH W 50 FT TO POB	A	0.18	\$19,200	\$176,600	\$195,800						0.18	
23251 1638.0000 16380000 Nate and Kelly Lancaster W5683 Center Road Monroe, WI, 53566	MONROE SCHOOL DISTRICT 3682	1207 11TH ST City of Monroe - Not In TID RUSSELLS DONATION BLOCK 8COM PT 50 FT E FROM SW COR LOT 8 TH N 152.5 FT TH E 54 FT TH S 152.5 FT TH W 54 FT TO POB, ALSO N 30 FT OF W 4 FT OF PRT BLK 8 COM 104 FT W SE COR SD BLK TH N 152.5 FT TH W 52 FT TH S 152.5 FT TH E TO POB	A	0.19	\$20,500	\$212,700	\$233,200						0.19	

1835

1836

1837

YEAR 2025	State No.
--------------	-----------

ASSESSMENT ROLL FOR MONROE Green COUNTY

KEY TO
CODES

1.A - RESIDENTIAL
2.B - COMMERCIAL
3.C - MANUFACTURING
4.D - AGRICULTURAL

5.E - UNDEVELOPED
5m - AGRICULTURAL FOREST
6.F - PRODUCTIVE FOREST LANDS
7.G - OTHER

1. PFC REG. ENTERED BEFORE 1/1/72
2. PFC REG. ENTERED AFTER 12/31/71
3. PFC SPECIAL CLASSIFICATION
4. COUNTY FOREST CROP
5. MFL OPEN ENTERED AFTER 2004
6. MFL CLOSED ENTERED AFTER 2004
7. MFL OPEN ENTERED BEFORE 2005
8. MFL CLOSED ENTERED BEFORE 2005

1. FEDERAL
2. STATE
3. COUNTY
4. OTHER

EXEMPT FROM GEN.
PROPERTY TAX

TOTAL
ACRES
THIS
LINE

PARCEL NUMBER	SCHOOL DIST.	VOL/PAGE - REG. DEEDS	TOTAL ACRES OF DESC.	ACREAGE & VALUE OF DESCRIPTION SUBJECT TO GENERAL PROPERTY TAX					6. MFL CLOSED ENTERED AFTER 2004 7. MFL OPEN ENTERED BEFORE 2005 8. MFL CLOSED ENTERED BEFORE 2005			EXEMPT FROM GEN. PROPERTY TAX		ACRES THIS LINE
NAME & ADDRESS		SEC. TN. RANGE DESCRIPTION OF PROPERTY	C O D E	ACRES	LAND VALUE	IMPROVEMENT VALUE	TOTAL VALUE	C O D E	ACRES	VALUE	C O D E	ACRES		
23251 1639.0000 16390000 JOAN A COPPES 1213 11TH STREET MONROE, WI, 53566	MONROE SCHOOL DISTRICT 3682	1213 11TH ST City of Monroe - Not In TID RUSSELL'S DONATION BLOCK 8COM PT 104 FT W SE COR BLK N 152.5 FT W 52 FT S 152.5 FT E 52 FT POB; EXC N 30 FT OF W 4 FT	A	0.19	\$20,300	\$193,600	\$213,900						0.19	
23251 1640.0000 16400000 Brandon White, Lauren White 1219 11th Street Monroe, WI, 53566	MONROE SCHOOL DISTRICT 3682	1219 11TH ST City of Monroe - Not In TID RUSSELLS DONATION W 1/2 OF E 2/5 OF S 1/2 BLK 8	A	0.18	\$19,900	\$195,100	\$215,000						0.18	
23251 1641.0000 16410000 C/O MARILYN S BAHE Mark Schmitz, ALISON SCHMITZ 1027 13th Ave Monroe, WI, 53566	MONROE SCHOOL DISTRICT 3682	1027 13TH AVE City of Monroe - Not In TID RUSSELLS DONATION BLOCK 8S 90 FT OF E 52 FT	A	0.11	\$11,700	\$121,700	\$133,400						0.11	
23251 1642.0000 16420000 CONNIE L NORDER 113 S LIBERTY ST-PO BOX 2 BROWNTOWN, WI, 53522	MONROE SCHOOL DISTRICT 3682	1019 13TH AVE City of Monroe - Not In TID RUSSELLS DONATION BLOCK 8COM PT 90 FT N SE COR LOT 8 TH W 52 FT TH N 62.5 FT TH E 52 FT TH S TO POB	A	0.08	\$8,200	\$135,900	\$144,100						0.08	

YEAR 2025	State No.
--------------	-----------

ASSESSMENT ROLL FOR MONROE Green COUNTY

KEY TO
CODES

1.A - RESIDENTIAL
2.B - COMMERCIAL
3.C - MANUFACTURING
4.D - AGRICULTURAL

5.E - UNDEVELOPED
5m - AGRICULTURAL FOREST
6.F - PRODUCTIVE FOREST LANDS
7.G - OTHER

1. PFC REG. ENTERED BEFORE 1/1/72
2. PFC REG. ENTERED AFTER 12/31/71
3. PFC SPECIAL CLASSIFICATION
4. COUNTY FOREST CROP
5. MFL OPEN ENTERED AFTER 2004
6. MFL CLOSED ENTERED AFTER 2004
7. MFL OPEN ENTERED BEFORE 2005
8. MFL CLOSED ENTERED BEFORE 2005

1. FEDERAL
2. STATE
3. COUNTY
4. OTHER

EXEMPT FROM GEN.
PROPERTY TAX

TOTAL
ACRES
THIS
LINE

PARCEL NUMBER	SCHOOL DIST.	VOL/PAGE - REG. DEEDS	TOTAL ACRES	ACREAGE & VALUE OF DESCRIPTION				6. MFL CLOSED ENTERED AFTER 2004 7. MFL OPEN ENTERED BEFORE 2005 8. MFL CLOSED ENTERED BEFORE 2005			EXEMPT FROM GEN. PROPERTY TAX		ACRES THIS LINE
		OF DESC.	SUBJECT TO GENERAL PROPERTY TAX										
NAME & ADDRESS		SEC. TN. RANGE DESCRIPTION OF PROPERTY	C O D E	ACRES	LAND VALUE	IMPROVEMENT VALUE	TOTAL VALUE	C O D E	ACRES	VALUE	C O D E	ACRES	
23251 1643.0000 16430000 TIM F BRUNKOW W3722 TOWN CENTER ROAD JUDA, WI, 53550	MONROE SCHOOL DISTRICT 3682	1011 13TH AVE City of Monroe - Not In TID RUSSELLS DONATION BLOCK 8SE4 OF N 1/2 BLK 8 (AKA: S 76.26 FT OF N 152.5 FT OF E 130 FT	A	0.22	\$23,700	\$120,300	\$144,000					0.22	
23251 1644.0000 16440000 CHRISTINE A BEER 903 13TH AVENUE MONROE, WI, 53566	MONROE SCHOOL DISTRICT 3682	903 13TH AVE City of Monroe - Not In TID RUSSELLS DONATION BLOCK 9N 60 FT OF E 130 FT, EXC DEED REC V1107-P762 FOR RD PURPOSES	A	0.16	\$17,300	\$228,500	\$245,800					0.16	
23251 1645.0000 16450000 BAKER PROPERTIES LLC 926 12TH STREET MONROE, WI, 53566	MONROE SCHOOL DISTRICT 3682	1208 9TH ST City of Monroe - Not In TID RUSSELLS DONATION BLOCK 9E 65 FT OF W 130 FT OF N 120 FT EXC CITY CONV V1108-P189 FOR RD	A	0.16	\$17,800	\$183,800	\$201,600					0.16	
23251 1646.0000 16460000 CORINNE LEIGH FRUTIGER 1202 9TH STREET MONROE, WI, 53566	MONROE SCHOOL DISTRICT 3682	1202 9TH ST City of Monroe - Not In TID RUSSELLS DONATION BLOCK 9W1/2 NW4 EXC CITY CONV (V1107-P740)	A	0.16	\$17,600	\$206,900	\$224,500					0.16	

YEAR 2025	State No.
--------------	-----------

ASSESSMENT ROLL FOR MONROE Green COUNTY

KEY TO
CODES

1.A - RESIDENTIAL
2.B - COMMERCIAL
3.C - MANUFACTURING
4.D - AGRICULTURAL

5.E - UNDEVELOPED
5m - AGRICULTURAL FOREST
6.F - PRODUCTIVE FOREST LANDS
7.G - OTHER

1. PFC REG. ENTERED BEFORE 1/1/72
2. PFC REG. ENTERED AFTER 12/31/71
3. PFC SPECIAL CLASSIFICATION
4. COUNTY FOREST CROP
5. MFL OPEN ENTERED AFTER 2004
6. MFL CLOSED ENTERED AFTER 2004
7. MFL OPEN ENTERED BEFORE 2005
8. MFL CLOSED ENTERED BEFORE 2005

1. FEDERAL
2. STATE
3. COUNTY
4. OTHER

EXEMPT FROM GEN.
PROPERTY TAX

TOTAL
ACRES
THIS
LINE

PARCEL NUMBER	SCHOOL DIST.	VOL/PAGE - REG. DEEDS	TOTAL ACRES OF DESC.	ACREAGE & VALUE OF DESCRIPTION SUBJECT TO GENERAL PROPERTY TAX					6. MFL CLOSED ENTERED AFTER 2004 7. MFL OPEN ENTERED BEFORE 2005 8. MFL CLOSED ENTERED BEFORE 2005			EXEMPT FROM GEN. PROPERTY TAX		ACRES THIS LINE
NAME & ADDRESS		SEC. TN. RANGE DESCRIPTION OF PROPERTY	C O D E	ACRES	LAND VALUE	IMPROVEMENT VALUE	TOTAL VALUE	C O D E	ACRES	VALUE	C O D E	ACRES		
23251 1647.0000 16470000 GROLLIE LLC 1215 17TH STREET MONROE, WI, 53566	MONROE SCHOOL DISTRICT 3682	1203 10TH ST City of Monroe - Not In TID RUSSELLS DONATION SW4 OF BLOCK 9 EXC E 58 FT OF	A	0.20	\$21,600	\$157,000	\$178,600						0.20	
23251 1648.0000 16480000 DENE L BENKERT 1209 10TH STREET MONROE, WI, 53566	MONROE SCHOOL DISTRICT 3682	1209 10TH ST City of Monroe - Not In TID RUSSELLS DONATION BLOCK 9E 58 FT OF E2 SW4 LOT OR BLK 9	A	0.16	\$17,400	\$202,400	\$219,800						0.16	
23251 1649.0000 16490000 JAMES L KEEFER, SARAH KEEFER 1215 10TH STREET MONROE, WI, 53566	MONROE SCHOOL DISTRICT 3682	1215 10TH ST City of Monroe - Not In TID RUSSELLS DONATION BLOCK 9BGN PT 130 FT W OF SE COR BLK 9 TH N 120 FT TH E 60 FT TH S 120 FT TH W 60 FT TO POB	A	0.17	\$18,000	\$147,000	\$165,000						0.17	
23251 1650.0000 16500000 VICKI L INGWELL 1221 10TH STREET MONROE, WI, 53566	MONROE SCHOOL DISTRICT 3682	1221 10TH ST City of Monroe - Not In TID RUSSELLS DONATION BLOCK 9COM SE COR LOT OR BLK 9 TH N 120 FT TH W 70 FT TH S 120 FT TH E 70 FT TO POB	A	0.19	\$21,000	\$222,900	\$243,900						0.19	

YEAR 2025	State No.
--------------	-----------

ASSESSMENT ROLL FOR MONROE Green COUNTY

KEY TO
CODES

1.A - RESIDENTIAL
2.B - COMMERCIAL
3.C - MANUFACTURING
4.D - AGRICULTURAL

5.E - UNDEVELOPED
5m - AGRICULTURAL FOREST
6.F - PRODUCTIVE FOREST LANDS
7.G - OTHER

1. PFC REG. ENTERED BEFORE 1/1/72
2. PFC REG. ENTERED AFTER 12/31/71
3. PFC SPECIAL CLASSIFICATION
4. COUNTY FOREST CROP
5. MFL OPEN ENTERED AFTER 2004
6. MFL CLOSED ENTERED AFTER 2004
7. MFL OPEN ENTERED BEFORE 2005
8. MFL CLOSED ENTERED BEFORE 2005

1. FEDERAL
2. STATE
3. COUNTY
4. OTHER

EXEMPT FROM GEN.
PROPERTY TAX

TOTAL
ACRES
THIS
LINE

PARCEL NUMBER	SCHOOL DIST.	VOL/PAGE - REG. DEEDS	TOTAL ACRES OF DESC.	ACREAGE & VALUE OF DESCRIPTION SUBJECT TO GENERAL PROPERTY TAX					6. MFL CLOSED ENTERED AFTER 2004 7. MFL OPEN ENTERED BEFORE 2005 8. MFL CLOSED ENTERED BEFORE 2005			EXEMPT FROM GEN. PROPERTY TAX		ACRES THIS LINE
NAME & ADDRESS		SEC. TN. RANGE DESCRIPTION OF PROPERTY		C O D E	ACRES	LAND VALUE	IMPROVEMENT VALUE	TOTAL VALUE	C O D E	ACRES	VALUE	C O D E	ACRES	
23251 1651.0000 16510000	MONROE SCHOOL DISTRICT 3682	907 13TH AVE City of Monroe - Not In TID RUSSELLS DONATION BLOCK 9COM PT 60 FT S NE COR BLK W 130 FT W 60 FT E 130 FT N 60 FT		A	0.18	\$19,500	\$199,000	\$218,500						0.18
MARK G MILLER, SUZANNE M MILLER 907 13TH AVENUE MONROE, WI, 53566														
23251 1652.0000 16520000	MONROE SCHOOL DISTRICT 3682	824 12TH AVE City of Monroe - Not In TID RUSSELLS DONATION BLOCK 10W 65 FT BLK (ALSO DESC AS: W2 OF W2 BLK 10)		A	0.19	\$21,100	\$176,700	\$197,800						0.19
JOHN R KARLS 824 12TH AVENUE MONROE, WI, 53566														
23251 1653.0000 16530000	MONROE SCHOOL DISTRICT 3682	1211 9TH ST City of Monroe - Not In TID RUSSELLS DONATION BLOCK 10W 80 FT OF E 195 FT.EXC DEED REC V1108-P187 FOR RD PURPOSES		A	0.24	\$25,300	\$201,000	\$226,300						0.24
Lyla Kraus 1211 9th Street Monroe, WI, 53566														
23251 1654.0000 16540000	MONROE SCHOOL DISTRICT 3682	821 13TH AVE City of Monroe - Not In TID RUSSELLS DONATION BLOCK 10E 115 FT BLK EXC DEED REC V1107-P742 FOR RD EXEMPT										X5	0.34	0.34
C/O REV STEVEN OWEN LIBERTY BAPTIST CHURCH 100 PINE DRIVE ORANGEVILLE, IL, 61060														

YEAR 2025	State No.
--------------	-----------

ASSESSMENT ROLL FOR MONROE Green COUNTY

KEY TO
CODES

1.A - RESIDENTIAL
2.B - COMMERCIAL
3.C - MANUFACTURING
4.D - AGRICULTURAL

5.E - UNDEVELOPED
5m - AGRICULTURAL FOREST
6.F - PRODUCTIVE FOREST LANDS
7.G - OTHER

1. PFC REG. ENTERED BEFORE 1/1/72
2. PFC REG. ENTERED AFTER 12/31/71
3. PFC SPECIAL CLASSIFICATION
4. COUNTY FOREST CROP
5. MFL OPEN ENTERED AFTER 2004
6. MFL CLOSED ENTERED AFTER 2004
7. MFL OPEN ENTERED BEFORE 2005
8. MFL CLOSED ENTERED BEFORE 2005

1. FEDERAL
2. STATE
3. COUNTY
4. OTHER

EXEMPT FROM GEN.
PROPERTY TAX

TOTAL
ACRES
THIS
LINE

PARCEL NUMBER	SCHOOL DIST.	VOL/PAGE - REG. DEEDS	TOTAL ACRES OF DESC.	ACREAGE & VALUE OF DESCRIPTION SUBJECT TO GENERAL PROPERTY TAX					6. MFL CLOSED ENTERED AFTER 2004 7. MFL OPEN ENTERED BEFORE 2005 8. MFL CLOSED ENTERED BEFORE 2005			EXEMPT FROM GEN. PROPERTY TAX		ACRES THIS LINE
NAME & ADDRESS		SEC. TN. RANGE DESCRIPTION OF PROPERTY	C O D E	ACRES	LAND VALUE	IMPROVEMENT VALUE	TOTAL VALUE	C O D E	ACRES	VALUE	C O D E	ACRES		
23251 1655.0000 16550000 Meshell Akins 815 12th Ave Monroe, WI, 53566	MONROE SCHOOL DISTRICT 3682	815 12TH AVE City of Monroe - Not In TID RUSSELLS DONATION BLOCK 11N 62 FT OF E 85 FT BLK 11 & E 85 FT OUTLOT 26 IN SE4 SEC 34	A	0.16	\$17,600	\$128,600	\$146,200						0.16	
23251 1656.0000 16560000 BENJAMIN A HARDER 1125 9TH STREET MONROE, WI, 53566	MONROE SCHOOL DISTRICT 3682	1125 9TH ST City of Monroe - Not In TID RUSSELL'S DONATION BLOCK 11COM SE COR BLOCK 11 TH W 69 FT TH N 68 FT TH E 69 FT TH S 68 FT POB	A	0.11	\$11,800	\$180,200	\$192,000						0.11	
23251 1657.1000 16571000 THOMAS J RUFENACHT, SHARON M RUFENACHT PO BOX 294 Monroe, WI, 53566	MONROE SCHOOL DISTRICT 3682	9TH ST City of Monroe - Not In TID CSM 5694 (V29-P109) LOT 1	A	0.20	\$21,800	\$0	\$21,800						0.20	
23251 1657.2000 16572000 Hava Rushiti, Albert Selmani 1109 9th Street Monroe, WI, 53566	MONROE SCHOOL DISTRICT 3682	1109 9TH ST City of Monroe - Not In TID CSM 5694 (V29-P109) LOT 2	A	0.40	\$32,500	\$160,700	\$193,200						0.40	

YEAR 2025	State No.
--------------	-----------

ASSESSMENT ROLL FOR MONROE Green COUNTY

KEY TO
CODES

1.A - RESIDENTIAL
2.B - COMMERCIAL
3.C - MANUFACTURING
4.D - AGRICULTURAL

5.E - UNDEVELOPED
5m - AGRICULTURAL FOREST
6.F - PRODUCTIVE FOREST LANDS
7.G - OTHER

1. PFC REG. ENTERED BEFORE 1/1/72
2. PFC REG. ENTERED AFTER 12/31/71
3. PFC SPECIAL CLASSIFICATION
4. COUNTY FOREST CROP
5. MFL OPEN ENTERED AFTER 2004
6. MFL CLOSED ENTERED AFTER 2004
7. MFL OPEN ENTERED BEFORE 2005
8. MFL CLOSED ENTERED BEFORE 2005

1. FEDERAL
2. STATE
3. COUNTY
4. OTHER

EXEMPT FROM GEN.
PROPERTY TAX

TOTAL
ACRES
THIS
LINE

1858

PARCEL NUMBER	SCHOOL DIST.	VOL/PAGE - REG. DEEDS	TOTAL ACRES OF DESC.	ACREAGE & VALUE OF DESCRIPTION SUBJECT TO GENERAL PROPERTY TAX					6. MFL CLOSED ENTERED AFTER 2004 7. MFL OPEN ENTERED BEFORE 2005 8. MFL CLOSED ENTERED BEFORE 2005			EXEMPT FROM GEN. PROPERTY TAX		ACRES THIS LINE
NAME & ADDRESS		SEC. TN. RANGE DESCRIPTION OF PROPERTY	C O D E	ACRES	LAND VALUE	IMPROVEMENT VALUE	TOTAL VALUE	C O D E	ACRES	VALUE	C O D E	ACRES		
23251 1658.0000 16580000 THOMAS J RUFENACHT, SHARON M RUFENACHT PO BOX 294 MONROE, WI, 53566	MONROE SCHOOL DISTRICT 3682	1115 9TH ST City of Monroe - Not In TID SECTION 34 RUSSELLS DONATION BLOCK 11COM SW COR BLK 11 TH E 115 FT TO POB TH N TO N LN OL 26 TH E 60 FT TH S TO S LN BLK 11 TH W TO POB; ALSO W 16 FT OF E 85 FT OF S 68 FT BLK 11	A	0.26	\$26,500	\$259,100	\$285,600						0.26	
23251 1659.0000 16590000 CITY OF MONROE CHEESE CITY CENTER 1110 18TH AVENUE MONROE, WI, 53566	MONROE SCHOOL DISTRICT 3682	1113 10TH ST City of Monroe - Not In TID RUSSELLS DONATION BLOCK 12BLK 12 EXC 2402 SQ FT FOR HWY PURPOSES (V1107- P746) EXEMPT									X4	1.40	1.40	
23251 1660.0000 16600000 Casa Del Queso, LLC 821 6th Street Monroe, WI, 53566	MONROE SCHOOL DISTRICT 3682	1001 12TH AVE City of Monroe - Not In TID RUSSELLS DONATION50 FT N & S BY 100 FT E & W IN NE COR BLK 13	A	0.12	\$12,500	\$151,300	\$163,800						0.12	
23251 1661.0000 16610000 Larry Koschkee 1114 10th Street Monroe, WI, 53566	MONROE SCHOOL DISTRICT 3682	1114 10TH ST City of Monroe - Not In TID RUSSELLS DONATION BLOCK 13PRT N1/2 BLK 13, COM PT 150 FT W OF NE COR BLK 13 TH S 100 FT TH E 50 FT TH N 100 FT TH W 50 FT TO POB	A	0.12	\$12,500	\$229,000	\$241,500						0.12	

1860

1861

YEAR 2025	State No.
--------------	-----------

ASSESSMENT ROLL FOR MONROE Green COUNTY

KEY TO
CODES

1.A - RESIDENTIAL
2.B - COMMERCIAL
3.C - MANUFACTURING
4.D - AGRICULTURAL

5.E - UNDEVELOPED
5m - AGRICULTURAL FOREST
6.F - PRODUCTIVE FOREST LANDS
7.G - OTHER

1. PFC REG. ENTERED BEFORE 1/1/72
2. PFC REG. ENTERED AFTER 12/31/71
3. PFC SPECIAL CLASSIFICATION
4. COUNTY FOREST CROP
5. MFL OPEN ENTERED AFTER 2004
6. MFL CLOSED ENTERED AFTER 2004
7. MFL OPEN ENTERED BEFORE 2005
8. MFL CLOSED ENTERED BEFORE 2005

1. FEDERAL
2. STATE
3. COUNTY
4. OTHER

EXEMPT FROM GEN.
PROPERTY TAX

TOTAL
ACRES
THIS
LINE

PARCEL NUMBER	SCHOOL DIST.	VOL/PAGE - REG. DEEDS	TOTAL ACRES OF DESC.	ACREAGE & VALUE OF DESCRIPTION SUBJECT TO GENERAL PROPERTY TAX					6. MFL CLOSED ENTERED AFTER 2004 7. MFL OPEN ENTERED BEFORE 2005 8. MFL CLOSED ENTERED BEFORE 2005			EXEMPT FROM GEN. PROPERTY TAX		ACRES THIS LINE
NAME & ADDRESS		SEC. TN. RANGE DESCRIPTION OF PROPERTY	C O D E	ACRES	LAND VALUE	IMPROVEMENT VALUE	TOTAL VALUE	C O D E	ACRES	VALUE	C O D E	ACRES		
23251 1662.0000 16620000 JAMES M HUGHES 1108 10TH ST MONROE, WI, 53566	MONROE SCHOOL DISTRICT 3682	1108 10TH ST City of Monroe - Not In TID RUSSELLS DONATION BLOCK 13E 55 FT OF W 110 FT OF N 152.5 FT	A	0.19	\$21,000	\$227,900	\$248,900						0.19	
23251 1663.0000 16630000 LARRY E HEINDEL 1102 10TH STREET MONROE, WI, 53566	MONROE SCHOOL DISTRICT 3682	1102 10TH ST City of Monroe - Not In TID RUSSELLS DONATION BLOCK 13W 55 FT OF N1/2 BLK 13	A	0.19	\$21,000	\$196,300	\$217,300						0.19	
23251 1664.0000 16640000 VICKIE L KIRCHNER 1018 11TH AVENUE MONROE, WI, 53566	MONROE SCHOOL DISTRICT 3682	1018 11TH AVE City of Monroe - Not In TID RUSSELLS DONATION BLOCK 13PRT BLK COM 81 FT N OF SW COR N 71.5 FT E 70 FT S 71.5 FT W 70 FT POB	A	0.12	\$12,600	\$220,000	\$232,600						0.12	
23251 1665.0000 16650000 SHANON D DUNCAN 3076 W PEARL CITY RD FREEPORT, IL, 61032-9342	MONROE SCHOOL DISTRICT 3682	1103 11TH ST City of Monroe - Not In TID RUSSELLS DONATION BLOCK 13 COM SW COR TH N 81 FT TH E 70 FT TH S 81 FT TH W 70 FT TO POB	A	0.13	\$14,200	\$155,900	\$170,100						0.13	

YEAR 2025	State No.
--------------	-----------

ASSESSMENT ROLL FOR MONROE Green COUNTY

KEY TO
CODES

1.A - RESIDENTIAL
2.B - COMMERCIAL
3.C - MANUFACTURING
4.D - AGRICULTURAL

5.E - UNDEVELOPED
5m - AGRICULTURAL FOREST
6.F - PRODUCTIVE FOREST LANDS
7.G - OTHER

1. PFC REG. ENTERED BEFORE 1/1/72
2. PFC REG. ENTERED AFTER 12/31/71
3. PFC SPECIAL CLASSIFICATION
4. COUNTY FOREST CROP
5. MFL OPEN ENTERED AFTER 2004
6. MFL CLOSED ENTERED AFTER 2004
7. MFL OPEN ENTERED BEFORE 2005
8. MFL CLOSED ENTERED BEFORE 2005

1. FEDERAL
2. STATE
3. COUNTY
4. OTHER

EXEMPT FROM GEN.
PROPERTY TAX

TOTAL
ACRES
THIS
LINE

1866

PARCEL NUMBER	SCHOOL DIST.	VOL/PAGE - REG. DEEDS	TOTAL ACRES OF DESC.	ACREAGE & VALUE OF DESCRIPTION SUBJECT TO GENERAL PROPERTY TAX					6. MFL CLOSED ENTERED AFTER 2004 7. MFL OPEN ENTERED BEFORE 2005 8. MFL CLOSED ENTERED BEFORE 2005			EXEMPT FROM GEN. PROPERTY TAX		ACRES THIS LINE
NAME & ADDRESS		SEC. TN. RANGE DESCRIPTION OF PROPERTY	C O D E	ACRES	LAND VALUE	IMPROVEMENT VALUE	TOTAL VALUE	C O D E	ACRES	VALUE	C O D E	ACRES		
23251 1666.0000 16660000 DIANE M NEVEL 8787 W FISHER ROAD WINSLOW, IL, 61089-9457	MONROE SCHOOL DISTRICT 3682	1109 11TH ST City of Monroe - Not In TID RUSSELLS DONATION BLOCK 13COM 90 FT W OF SE COR BLK 13 TH W 101 FT TH N 152.5 FT TH E 101 FT TH S 152.5 FT POB, PRT BLK 13 (AKA: E 101 FT OF W 171 FT OF S 152.5 FT)	A	0.31	\$28,500	\$310,400	\$338,900						0.31	
23251 1667.0000 16670000 DONALD G AMPHLETT, JANET K JOHNSON 1123 11TH STREET MONROE, WI, 53566	MONROE SCHOOL DISTRICT 3682	1123 11TH ST City of Monroe - Not In TID RUSSELLS DONATION BLOCK 13S 95 FT OF E 90 FT	A	0.20	\$21,300	\$156,500	\$177,800						0.20	
23251 1668.0000 16680000 RANDALL D PLUSS, KIMBERLY R PLUSS 1017 12TH AVENUE MONROE, WI, 53566	MONROE SCHOOL DISTRICT 3682	1017 12TH AVE City of Monroe - Not In TID RUSSELL'S DONATION BLOCK 13N 57.5 FT OF S 152.5 FT OF E 90 FT	A	0.12	\$13,100	\$192,400	\$205,500						0.12	
23251 1669.0000 16690000 MICHAEL BUMPKE 1013 12TH AVENUE MONROE, WI, 53566	MONROE SCHOOL DISTRICT 3682	1013 12TH AVE City of Monroe - Not In TID RUSSELL'S DONATION BLOCK 13COM 152.5 FT S OF NE COR BLK 13 TH W 150 FT TH N 52.5 FT TH E 150 FT TH S 52.5 FT TO POB	A	0.18	\$19,900	\$179,900	\$199,800						0.18	

1867

1868

1869

YEAR 2025	State No.
--------------	-----------

ASSESSMENT ROLL FOR MONROE Green COUNTY

KEY TO
CODES

1.A - RESIDENTIAL
2.B - COMMERCIAL
3.C - MANUFACTURING
4.D - AGRICULTURAL

5.E - UNDEVELOPED
5m - AGRICULTURAL FOREST
6.F - PRODUCTIVE FOREST LANDS
7.G - OTHER

1. PFC REG. ENTERED BEFORE 1/1/72
2. PFC REG. ENTERED AFTER 12/31/71
3. PFC SPECIAL CLASSIFICATION
4. COUNTY FOREST CROP
5. MFL OPEN ENTERED AFTER 2004
6. MFL CLOSED ENTERED AFTER 2004
7. MFL OPEN ENTERED BEFORE 2005
8. MFL CLOSED ENTERED BEFORE 2005

1. FEDERAL
2. STATE
3. COUNTY
4. OTHER

EXEMPT FROM GEN.
PROPERTY TAX

TOTAL
ACRES
THIS
LINE

1870

PARCEL NUMBER	SCHOOL DIST.	VOL/PAGE - REG. DEEDS	TOTAL ACRES OF DESC.	ACREAGE & VALUE OF DESCRIPTION SUBJECT TO GENERAL PROPERTY TAX					6. MFL CLOSED ENTERED AFTER 2004 7. MFL OPEN ENTERED BEFORE 2005 8. MFL CLOSED ENTERED BEFORE 2005			EXEMPT FROM GEN. PROPERTY TAX		ACRES THIS LINE
NAME & ADDRESS		SEC. TN. RANGE DESCRIPTION OF PROPERTY	C O D E	ACRES	LAND VALUE	IMPROVEMENT VALUE	TOTAL VALUE	C O D E	ACRES	VALUE	C O D E	ACRES		
23251 1670.0000 16700000 MICHAEL D DEININGER, LINDA K DEININGER W4883 COUNTY ROAD KK MONROE, WI, 53566	MONROE SCHOOL DISTRICT 3682	1005 12TH AVE City of Monroe - Not In TID RUSSELLS DONATION BLOCK 13S 50 FT OF N 100 FT OF E 100 FT	A	0.12	\$12,500	\$117,900	\$130,400						0.12	
23251 1671.0000 16710000 Beckman Rentals LLC 2256 17th Street Monroe, WI, 53566	MONROE SCHOOL DISTRICT 3682	1107 12TH AVE City of Monroe - Not In TID RUSSELLS DONATION BLOCK 14COM NE COR LOT 14 TH W 82.5 FT TH S 80 FT TH W 27.5 FT TH S 40 FT TH E 110 FT TH N 120 FT TO POB	A	0.27	\$26,900	\$163,700	\$190,600						0.27	
23251 1672.0000 16720000 CRAIG J MEYER, MANDY J MEYER 2020 17TH AVENUE MONROE, WI, 53566	MONROE SCHOOL DISTRICT 3682	1110 11TH ST City of Monroe - Not In TID RUSSELLS DONATION BLOCK 14COM 82.5 FT W OF NE COR BLK 14 TH S 80 FT TH W 27.5 FT TH S 40 FT TH W 60 FT N 120 FT E 87.5 FT TO POB	A	0.26	\$26,300	\$143,700	\$170,000						0.26	
23251 1673.0000 16730000 ROBERT C WILLING, JENNIFER L WILLING 1102 11TH STREET MONROE , WI, 53566	MONROE SCHOOL DISTRICT 3682	1102 11TH ST City of Monroe - Not In TID RUSSELLS DONATION BLOCK 14N 88 FT W 90 FT	A	0.18	\$19,800	\$179,600	\$199,400						0.18	

1871

1872

1873

YEAR 2025	State No.
--------------	-----------

ASSESSMENT ROLL FOR MONROE Green COUNTY

KEY TO
CODES

1.A - RESIDENTIAL
2.B - COMMERCIAL
3.C - MANUFACTURING
4.D - AGRICULTURAL

5.E - UNDEVELOPED
5m - AGRICULTURAL FOREST
6.F - PRODUCTIVE FOREST LANDS
7.G - OTHER

1. PFC REG. ENTERED BEFORE 1/1/72
2. PFC REG. ENTERED AFTER 12/31/71
3. PFC SPECIAL CLASSIFICATION
4. COUNTY FOREST CROP
5. MFL OPEN ENTERED AFTER 2004
6. MFL CLOSED ENTERED AFTER 2004
7. MFL OPEN ENTERED BEFORE 2005
8. MFL CLOSED ENTERED BEFORE 2005

1. FEDERAL
2. STATE
3. COUNTY
4. OTHER

EXEMPT FROM GEN.
PROPERTY TAX

TOTAL
ACRES
THIS
LINE

PARCEL NUMBER	SCHOOL DIST.	VOL/PAGE - REG. DEEDS	TOTAL ACRES	ACREAGE & VALUE OF DESCRIPTION SUBJECT TO GENERAL PROPERTY TAX					6. MFL CLOSED ENTERED AFTER 2004 7. MFL OPEN ENTERED BEFORE 2005 8. MFL CLOSED ENTERED BEFORE 2005			EXEMPT FROM GEN. PROPERTY TAX		ACRES THIS LINE
		OF DESC.		ACRES	LAND VALUE	IMPROVEMENT VALUE	TOTAL VALUE	C O D E	ACRES	VALUE	C O D E	ACRES		
23251 1674.0000 16740000	MONROE SCHOOL DISTRICT 3682	1112 11TH AVE City of Monroe - Not In TID RUSSELLS DONATION BLOCK 14COM 132 FT N OF SW COR BLK 14 N 60 FT E 90 FT S 60 FT W 90 FT POB	A	0.12	\$13,500	\$137,500	\$151,000							0.12
DWAYNE H ISELY 1112 11TH AVENUE MONROE, WI, 53566														
23251 1675.0000 16750000	MONROE SCHOOL DISTRICT 3682	1116 11TH AVE City of Monroe - Not In TID RUSSELLS DONATION BLOCK 14COM 72 FT N SW COR BL 14 TH N 60 FT TH E 90 FT TH S 60 FT TH W 90 FT POB; ALSO STARTING AT POINT 170 FT W NE COR BL 14 TH S 140 FT TO POB TH S 32 FT TH E 60 FT TH N 52 FT TH W 60 FT TH S 20 FT POBBNG PRT BLOCK 14	A	0.21	\$22,500	\$129,400	\$151,900							0.21
Mark Schmitz, ALISON SCHMITZ 1923 15th Avenue Monroe, WI, 53566														
23251 1676.0000 16760000	MONROE SCHOOL DISTRICT 3682	1124 11TH AVE City of Monroe - Not In TID RUSSELLS DONATION BLOCK 14COM SW COR BLK 14 TH N 72 FT TH E 90 FT TH S 72 FT TO S LN SD BLK TH W 90 FT TO POB	A	0.15	\$16,200	\$208,600	\$224,800							0.15
Colton M. Smith, Brittnee C. Smith 1124 11th Ave Monroe, WI, 53566														
23251 1677.0000 16770000	MONROE SCHOOL DISTRICT 3682	1117 12TH ST City of Monroe - Not In TID RUSSELLS DONATION BLOCK 14E 100 FT OF W 190 FT OF S 108 FT	A	0.25	\$25,800	\$204,300	\$230,100							0.25
James J. and Mary L. Ackerman Revocable Trust dated May 20, 2024 1117 12th Street Monroe, WI, 53566														

YEAR 2025	State No.
--------------	-----------

ASSESSMENT ROLL FOR MONROE Green COUNTY

KEY TO
CODES

1.A - RESIDENTIAL
2.B - COMMERCIAL
3.C - MANUFACTURING
4.D - AGRICULTURAL

5.E - UNDEVELOPED
5m - AGRICULTURAL FOREST
6.F - PRODUCTIVE FOREST LANDS
7.G - OTHER

1. PFC REG. ENTERED BEFORE 1/1/72
2. PFC REG. ENTERED AFTER 12/31/71
3. PFC SPECIAL CLASSIFICATION
4. COUNTY FOREST CROP
5. MFL OPEN ENTERED AFTER 2004
6. MFL CLOSED ENTERED AFTER 2004
7. MFL OPEN ENTERED BEFORE 2005
8. MFL CLOSED ENTERED BEFORE 2005

1. FEDERAL
2. STATE
3. COUNTY
4. OTHER

EXEMPT FROM GEN.
PROPERTY TAX

TOTAL
ACRES
THIS
LINE

PARCEL NUMBER	SCHOOL DIST.	VOL/PAGE - REG. DEEDS	TOTAL ACRES OF DESC.	ACREAGE & VALUE OF DESCRIPTION SUBJECT TO GENERAL PROPERTY TAX					6. MFL CLOSED ENTERED AFTER 2004 7. MFL OPEN ENTERED BEFORE 2005 8. MFL CLOSED ENTERED BEFORE 2005			EXEMPT FROM GEN. PROPERTY TAX		ACRES THIS LINE
NAME & ADDRESS		SEC. TN. RANGE DESCRIPTION OF PROPERTY	C O D E	ACRES	LAND VALUE	IMPROVEMENT VALUE	TOTAL VALUE	C O D E	ACRES	VALUE	C O D E	ACRES		
23251 1678.0000 16780000 Joseph Hunter N3031 Youth Cabin Rd. Monroe, WI, 53566	MONROE SCHOOL DISTRICT 3682	1123 12TH ST City of Monroe - Not In TID RUSSELLS DONATION BLOCK 14 COM SE COR BLOCK 14 TH N 100 FT TH W 70 FT TH S 100 FT TH E 70 FT POB (ALSO DESC AS: E 70 FT OF S 100 FT)	A	0.16	\$17,500	\$261,200	\$278,700						0.16	
23251 1679.0000 16790000 MARGIE A VAVRA 1416 28TH AVENUE MONROE, WI, 53566	MONROE SCHOOL DISTRICT 3682	1113 12TH AVE City of Monroe - Not In TID RUSSELLS DONATION BLOCK 14COM 120 FT S OF NE COR TH W 110 FT TH S 52 FT TH E 40 FT TH S 8 FT TH E 70 FT TH N 60 FT POB	A	0.15	\$16,500	\$193,800	\$210,300						0.15	
23251 1680.0000 16800000 RONEIL G HAYNES, MORGAN Y VOEGELI 2210 11TH STREET MONROE, WI, 53566	MONROE SCHOOL DISTRICT 3682	1203 12TH AVE City of Monroe - Not In TID RUSSELLS DONATION E1/2 OF BLOCK 15	A	0.30	\$28,000	\$84,500	\$112,500						0.30	
23251 1681.0000 16810000 CHAD A PETERSON 1102 12TH STREET MONROE, WI, 53566	MONROE SCHOOL DISTRICT 3682	1102 12TH ST City of Monroe - Not In TID RUSSELL'S DONATION BLOCK 15W 130 FT	A	0.30	\$28,000	\$166,400	\$194,400						0.30	

YEAR 2025	State No.
--------------	-----------

ASSESSMENT ROLL FOR MONROE Green COUNTY

KEY TO
CODES

1.A - RESIDENTIAL
2.B - COMMERCIAL
3.C - MANUFACTURING
4.D - AGRICULTURAL

5.E - UNDEVELOPED
5m - AGRICULTURAL FOREST
6.F - PRODUCTIVE FOREST LANDS
7.G - OTHER

1. PFC REG. ENTERED BEFORE 1/1/72
2. PFC REG. ENTERED AFTER 12/31/71
3. PFC SPECIAL CLASSIFICATION
4. COUNTY FOREST CROP
5. MFL OPEN ENTERED AFTER 2004
6. MFL CLOSED ENTERED AFTER 2004
7. MFL OPEN ENTERED BEFORE 2005
8. MFL CLOSED ENTERED BEFORE 2005

1. FEDERAL
2. STATE
3. COUNTY
4. OTHER

EXEMPT FROM GEN.
PROPERTY TAX

TOTAL
ACRES
THIS
LINE

PARCEL NUMBER	SCHOOL DIST.	VOL/PAGE - REG. DEEDS	TOTAL ACRES OF DESC.	ACREAGE & VALUE OF DESCRIPTION SUBJECT TO GENERAL PROPERTY TAX				6. MFL CLOSED ENTERED AFTER 2004 7. MFL OPEN ENTERED BEFORE 2005 8. MFL CLOSED ENTERED BEFORE 2005			EXEMPT FROM GEN. PROPERTY TAX		ACRES THIS LINE
NAME & ADDRESS		SEC. TN. RANGE DESCRIPTION OF PROPERTY	C O D E	ACRES	LAND VALUE	IMPROVEMENT VALUE	TOTAL VALUE	C O D E	ACRES	VALUE	C O D E	ACRES	
23251 1682.0000 16820000 CHRISTINE E MOON 1203 11TH AVENUE MONROE, WI, 53566	MONROE SCHOOL DISTRICT 3682	1203 11TH AVE City of Monroe - Not In TID RUSSELL'S DONATION E 70 FT LOT 16 SUBJ TO EASM	A	0.16	\$17,500	\$160,600	\$178,100						0.16
23251 1683.0000 16830000 LARRY J BOHNERT 1008 12TH STREET MONROE, WI, 53566	MONROE SCHOOL DISTRICT 3682	1008 12TH ST City of Monroe - Not In TID RUSSELLS DONATION BLOCK 16BLK 16 EXC E 70 FT (SEE CARD #2355)	A	0.14	\$15,000	\$152,000	\$167,000						0.14
23251 1684.0000 16840000 CRAIG J MEYER, MANDY J MEYER 2020 17TH AVENUE MONROE, WI, 53566	MONROE SCHOOL DISTRICT 3682	1007 12TH ST City of Monroe - Not In TID RUSSELLS DONATION BLOCK 17COM 125 FT W OF SE COR LOT 17 TH W 25 FT TH N 140 FTTH E 25 FT TH S 140 FT TO POB; ALSO COM 20 FT W OF SW COR LOT 17 TH W TO E LN NW4 SE4 SEC 34 TH N 140 FT TH E PT 20 FT W OF W LN LOT 17 TH S 140 FT TO POB; ALSO DESC AS OL 34 OF NE4 SE4 SEC 34 & W 5 FT OF S 1/2 LOT 17 RUSSELLS DONATION	A	0.24	\$25,200	\$264,300	\$289,500						0.24
23251 1685.0000 16850000 SHANNON G AUKES, AMY M AUKES 1123 11TH AVE MONROE, WI, 53566	MONROE SCHOOL DISTRICT 3682	1123 11TH AVE City of Monroe - Not In TID RUSSELLS DONATION BLOCK 17COM SE COR TH W 125FT TH N 60FT TH E 125FT TH S 60FT TO POB. (AKA- S 60 FT OF E 125 FT)	A	0.17	\$18,800	\$169,600	\$188,400						0.17

YEAR 2025	State No.
--------------	-----------

ASSESSMENT ROLL FOR MONROE Green COUNTY

KEY TO
CODES

1.A - RESIDENTIAL
2.B - COMMERCIAL
3.C - MANUFACTURING
4.D - AGRICULTURAL

5.E - UNDEVELOPED
5m - AGRICULTURAL FOREST
6.F - PRODUCTIVE FOREST LANDS
7.G - OTHER

1. PFC REG. ENTERED BEFORE 1/1/72
2. PFC REG. ENTERED AFTER 12/31/71
3. PFC SPECIAL CLASSIFICATION
4. COUNTY FOREST CROP
5. MFL OPEN ENTERED AFTER 2004
6. MFL CLOSED ENTERED AFTER 2004
7. MFL OPEN ENTERED BEFORE 2005
8. MFL CLOSED ENTERED BEFORE 2005

1. FEDERAL
2. STATE
3. COUNTY
4. OTHER

EXEMPT FROM GEN.
PROPERTY TAX

TOTAL
ACRES
THIS
LINE

PARCEL NUMBER	SCHOOL DIST.	VOL/PAGE - REG. DEEDS	TOTAL ACRES OF DESC.	ACREAGE & VALUE OF DESCRIPTION SUBJECT TO GENERAL PROPERTY TAX						6. MFL CLOSED ENTERED AFTER 2004 7. MFL OPEN ENTERED BEFORE 2005 8. MFL CLOSED ENTERED BEFORE 2005			EXEMPT FROM GEN. PROPERTY TAX		ACRES THIS LINE
NAME & ADDRESS		SEC. TN. RANGE DESCRIPTION OF PROPERTY	C O D E	ACRES	LAND VALUE	IMPROVEMENT VALUE	TOTAL VALUE	C O D E	ACRES	VALUE	C O D E	ACRES			
23251 1686.0000 16860000 DANIEL M REYNOLDS 1119 11TH AVENUE MONROE, WI, 53566	MONROE SCHOOL DISTRICT 3682	1119 11TH AVE City of Monroe - Not In TID RUSSELLS DONATION BLOCK 17COM 60 FT N OF SE COR BLK 17 TH W 125 FT TH N 80 FT TH E 125 FT TH S 80 FT TO POB	A	0.23	\$25,000	\$113,600	\$138,600						0.23		
23251 1687.0000 16870000 MICHAEL L BYSTRY, CHERYL L BYSTRY 1109 11TH AVENUE MONROE, WI, 53566	MONROE SCHOOL DISTRICT 3682	1109 11TH AVE City of Monroe - Not In TID RUSSELLS DONATION BLOCK 17COM AT POINT 140 FT S FROM NE CORNER BLOCK 17 TH W 125 FT TH N 60 FT TH E 125 FT TH S 60 FT POB	A	0.17	\$18,800	\$198,600	\$217,400						0.17		
23251 1688.0000 16880000 Mark McNett 1103 11th Avenue Monroe, WI, 53566	MONROE SCHOOL DISTRICT 3682	1103 11TH AVE City of Monroe - Not In TID RUSSELLS DONATION BLOCK 17E 62.5 FT OF N 80 FT	A	0.12	\$12,600	\$183,300	\$195,900						0.12		
23251 1689.0000 16890000 KEITH G PRIEN, LAURIE G PRIEN 1012 11TH STREET MONROE, WI, 53566	MONROE SCHOOL DISTRICT 3682	1012 11TH ST City of Monroe - Not In TID RUSSELLS DONATION BLOCK 17W 62.5 FT OF E 125 FT OF N 80 FT BLOCK 17	A	0.12	\$12,600	\$224,900	\$237,500						0.12		

YEAR 2025	State No.
--------------	-----------

ASSESSMENT ROLL FOR MONROE Green COUNTY

KEY TO
CODES

1.A - RESIDENTIAL
2.B - COMMERCIAL
3.C - MANUFACTURING
4.D - AGRICULTURAL

5.E - UNDEVELOPED
5m - AGRICULTURAL FOREST
6.F - PRODUCTIVE FOREST LANDS
7.G - OTHER

1. PFC REG. ENTERED BEFORE 1/1/72
2. PFC REG. ENTERED AFTER 12/31/71
3. PFC SPECIAL CLASSIFICATION
4. COUNTY FOREST CROP
5. MFL OPEN ENTERED AFTER 2004
6. MFL CLOSED ENTERED AFTER 2004
7. MFL OPEN ENTERED BEFORE 2005
8. MFL CLOSED ENTERED BEFORE 2005

1. FEDERAL
2. STATE
3. COUNTY
4. OTHER

EXEMPT FROM GEN.
PROPERTY TAX

TOTAL
ACRES
THIS
LINE

PARCEL NUMBER		SCHOOL DIST.	VOL/PAGE - REG. DEEDS	TOTAL ACRES OF DESC.		ACREAGE & VALUE OF DESCRIPTION SUBJECT TO GENERAL PROPERTY TAX								EXEMPT FROM GEN. PROPERTY TAX		ACRES THIS LINE
NAME & ADDRESS			SEC. TN. RANGE DESCRIPTION OF PROPERTY		C O D E	ACRES	LAND VALUE	IMPROVEMENT VALUE	TOTAL VALUE	C O D E	ACRES	VALUE	C O D E	ACRES		
1890	23251 1690.0000 16900000		MONROE SCHOOL DISTRICT 3682	1004 11TH ST City of Monroe - Not In TID RUSSELLS DONATION BLOCK 17N2 OF W 5 FT OUTLOT 33		A	0.24	\$25,200	\$125,600	\$150,800					0.24	
	RODNEY S BEACH, LEA L BEACH 7785 PRAIRIE HILL ROAD SOUTH BELOIT, IL, 61080-9415															
1891	23251 1691.0000 16910000		MONROE SCHOOL DISTRICT 3682	1016 10TH ST City of Monroe - Not In TID RUSSELLS DONATION BLOCK 18E 60 FT OF N 101.5 FT		A	0.14	\$15,300	\$177,600	\$192,900					0.14	
	CURTIS D BERGET, KIMBERLY S BERGET 1016 10TH STREET MONROE, WI, 53566															
1892	23251 1692.0000 16920000		MONROE SCHOOL DISTRICT 3682	1010 10TH ST City of Monroe - Not In TID RUSSELLS DONATION BLOCK 18COM 60 FT W NE COR BLK 18 TH W 39 FT TH S 101.5 FT TH E 39 FT TH N 101.5 FT TO POB; ALSO STRIP 6 FT IN WIDTH BGN 31.25 FT E OF NW COR LOT 18 TH S 78 FT TH W 6 FT TH N 78 FT TH E 6 FT POB SUBJ TO EASEMENT		A	0.10	\$11,200	\$205,400	\$216,600					0.10	
	MICHYL L WILDE 1010 10TH STREET MONROE, WI, 53566															
1893	23251 1693.0000 16930000		MONROE SCHOOL DISTRICT 3682	1002 10TH ST City of Monroe - Not In TID RUSSELLS DONATION BLOCK 18W 25.25 FT OF N 78 FT N 78 FT OUTLOT 31 ALSO EASEMENT 7' WIDE FOR DRIVEWAY E & W OF S LINE		A	0.17	\$18,200	\$194,100	\$212,300					0.17	
	DENNIS W GRIEPENTROG JR, AMBER K GRIEPENTROG 1002 10TH ST MONROE, WI, 53566															

YEAR 2025	State No.
--------------	-----------

ASSESSMENT ROLL FOR MONROE Green COUNTY

KEY TO
CODES

1.A - RESIDENTIAL
2.B - COMMERCIAL
3.C - MANUFACTURING
4.D - AGRICULTURAL

5.**E** - UNDEVELOPED
5m - AGRICULTURAL FOREST
6.**F** - PRODUCTIVE FOREST LANDS
7.**G** - OTHER

1. PFC REG. ENTERED BEFORE 1/1/72
2. PFC REG. ENTERED AFTER 12/31/71
3. PFC SPECIAL CLASSIFICATION
4. COUNTY FOREST CROP
5. MFL OPEN ENTERED AFTER 2004
6. MFL CLOSED ENTERED AFTER 2004
7. MFL OPEN ENTERED BEFORE 2005
8. MFL CLOSED ENTERED BEFORE 2005

1. FEDERAL
2. STATE
3. COUNTY
4. OTHER

EXEMPT FROM GEN.
PROPERTY TAX

**TOTAL
ACRES
THIS
LINE**

1894

2025				KEY TO CODES ▶		1.A - RESIDENTIAL 2.B - COMMERCIAL 3.C - MANUFACTURING 4.D - AGRICULTURAL		5.E - UNDEVELOPED 5m - AGRICULTURAL FOREST 6.F - PRODUCTIVE FOREST LANDS 7.G - OTHER		1. PFC REG. ENTERED BEFORE 1/1/72 2. PFC REG. ENTERED AFTER 12/31/71 3. PFC SPECIAL CLASSIFICATION 4. COUNTY FOREST CROP 5. MFL OPEN ENTERED AFTER 2004 6. MFL CLOSED ENTERED AFTER 2004 7. MFL OPEN ENTERED BEFORE 2005 8. MFL CLOSED ENTERED BEFORE 2005		1. FEDERAL 2. STATE 3. COUNTY 4. OTHER		TOTAL ACRES THIS LINE	
PARCEL NUMBER		SCHOOL DIST.	VOL/PAGE - REG. DEEDS		TOTAL ACRES OF DESC.		ACREAGE & VALUE OF DESCRIPTION SUBJECT TO GENERAL PROPERTY TAX						EXEMPT FROM GEN. PROPERTY TAX		
NAME & ADDRESS		SEC. TN. RANGE DESCRIPTION OF PROPERTY		C O D E	ACRES	LAND VALUE	IMPROVEMENT VALUE	TOTAL VALUE	C O D E	ACRES	VALUE	C O D E	ACRES		
23251 1694.0000 16940000 JEFFREY S TRICKEL 1010 10TH AVENUE MONROE, WI, 53566		MONROE SCHOOL DISTRICT 3682 1010 10TH AVE City of Monroe - Not In TID RUSSELLS DONATION BLOCK 18COM 78 FT S OF NW CORNER LOT 18 TH E 31 1/2 FT TH S 58 FT TH W98 3/4 FT TH N 58 FT TH E 67 1/2 FT POB BNG PT BLOCK 18 & PT OUTLOT 31 IN SE4 SEC 34		A	0.13	\$14,600	\$179,100	\$193,700						0.13	
23251 1695.0000 16950000 ALICIA M LEHMAN 1014 10TH AVENUE MONROE, WI, 53566		MONROE SCHOOL DISTRICT 3682 1014 10TH AVE City of Monroe - Not In TID RUSSELLS DONATION BLOCK 18 W 31.25 FT OF N 50 FT OF S 168.5 FT ALSO LOT 50 FT X 98.9 FT S 16 FT OL 31 N 34 FT OL 32		A	0.11	\$12,400	\$171,900	\$184,300						0.11	
23251 1696.0000 16960000 ROSEANNA L HAY 1003 11TH STREET MONROE, WI, 53566		MONROE SCHOOL DISTRICT 3682 1003 11TH ST City of Monroe - Not In TID RUSSELLS DONATION BLOCK 18COM 12 FT & 6" W OF SW COR BLK 18 TH W 55 FT TH N 118 FT & 6" TH E 98 FT & 9" TH S 13 FT & 6" TH W 43 FT & 9" TH S 105 FT TO POB SUBJ TO DRIVEWAY AGRM (V52-P496)		A	0.15	\$16,200	\$195,800	\$212,000						0.15	
23251 1697.0000 16970000 RACHEL L SHOWERS 1015 11TH STREET MONROE, WI, 53566		MONROE SCHOOL DISTRICT 3682 1011 11TH ST City of Monroe - Not In TID RUSSELLS DONATION BLOCK 18COM 31 1/4 FT E OF SW COR LOT/BLOCK 18 TH W 43 FT 9 IN TH N 105 FT TH E 43 FT 9 IN TH S105 FT POB		A	0.11	\$11,600	\$0	\$11,600						0.11	

YEAR 2025	State No.
--------------	-----------

ASSESSMENT ROLL FOR MONROE Green COUNTY

KEY TO
CODES

1.A - RESIDENTIAL
2.B - COMMERCIAL
3.C - MANUFACTURING
4.D - AGRICULTURAL

5.E - UNDEVELOPED
5m - AGRICULTURAL FOREST
6.F - PRODUCTIVE FOREST LANDS
7.G - OTHER

1. PFC REG. ENTERED BEFORE 1/1/72
2. PFC REG. ENTERED AFTER 12/31/71
3. PFC SPECIAL CLASSIFICATION
4. COUNTY FOREST CROP
5. MFL OPEN ENTERED AFTER 2004
6. MFL CLOSED ENTERED AFTER 2004
7. MFL OPEN ENTERED BEFORE 2005
8. MFL CLOSED ENTERED BEFORE 2005

1. FEDERAL
2. STATE
3. COUNTY
4. OTHER

EXEMPT FROM GEN.
PROPERTY TAX

TOTAL
ACRES
THIS
LINE

PARCEL NUMBER	SCHOOL DIST.	VOL/PAGE - REG. DEEDS	TOTAL ACRES	ACREAGE & VALUE OF DESCRIPTION SUBJECT TO GENERAL PROPERTY TAX					6. MFL CLOSED ENTERED AFTER 2004 7. MFL OPEN ENTERED BEFORE 2005 8. MFL CLOSED ENTERED BEFORE 2005			EXEMPT FROM GEN. PROPERTY TAX		ACRES THIS LINE
		OF DESC.		ACRES	LAND VALUE	IMPROVEMENT VALUE	TOTAL VALUE	C O D E	ACRES	VALUE	C O D E	ACRES		
23251 1698.0000 16980000	MONROE SCHOOL DISTRICT 3682	1015 11TH ST City of Monroe - Not In TID RUSSELLS DONATION BLOCK 18 COM 54 FT 9 IN W OF SE COR BLK 18 TH W 44 FT TH N 102 FT TH E 10 FT 7 IN TH S 22 FT 2 IN TH E 33 FT 5 IN TH S 79 FT 10 IN POB	A	0.13	\$13,800	\$179,900	\$193,700							0.13
RACHEL L SHOWERS 1015 11TH STREET MONROE, WI, 53566														
23251 1699.0000 16990000	MONROE SCHOOL DISTRICT 3682	1019 11TH ST City of Monroe - Not In TID RUSSELL'S DONATION BLOCK 18COM SE COR BLK 18 W 54 FT 9 IN TH N 79 FT 10 IN TH W 33 FT 5 IN TH N 22 FT 2 IN TH E 88 FT 2 IN TO E LN TH S 102 FT POB	A	0.19	\$20,700	\$162,500	\$183,200							0.19
ALAINA M POSEY, JAMES R POSEY 1019 11TH STREET MONROE, WI, 53566														
23251 1700.0000 17000000	MONROE SCHOOL DISTRICT 3682	1017 11TH AVE City of Monroe - Not In TID RUSSELL'S DONATION BLOCK 18COM 102 FT N OF SE COR BLK 18 TH W 99 FT TH N 50 FT TH E 99 FT TH S 50 FT TO POB	A	0.11	\$12,400	\$95,800	\$108,200							0.11
SAMANTHA J GILLE, JILL E GILLE 1017 11TH AVENUE MONROE, WI, 53566														
23251 1701.0000 17010000	MONROE SCHOOL DISTRICT 3682	1013 11TH AVE City of Monroe - Not In TID RUSSELLS DONATION BLOCK 18COM PT 152.5 FT S NE COR BK 18 TH N 51 FT TH W 100 FT TH S 51 FT TH E 100 FT POB	A	0.12	\$12,900	\$198,000	\$210,900							0.12
SHANE X CARUSO 1013 11TH AVENUE MONROE, WI, 53566														

YEAR 2025	State No.
--------------	-----------

ASSESSMENT ROLL FOR MONROE Green COUNTY

KEY TO
CODES

1.A - RESIDENTIAL
2.B - COMMERCIAL
3.C - MANUFACTURING
4.D - AGRICULTURAL

5.E - UNDEVELOPED
5m - AGRICULTURAL FOREST
6.F - PRODUCTIVE FOREST LANDS
7.G - OTHER

1. PFC REG. ENTERED BEFORE 1/1/72
2. PFC REG. ENTERED AFTER 12/31/71
3. PFC SPECIAL CLASSIFICATION
4. COUNTY FOREST CROP
5. MFL OPEN ENTERED AFTER 2004
6. MFL CLOSED ENTERED AFTER 2004
7. MFL OPEN ENTERED BEFORE 2005
8. MFL CLOSED ENTERED BEFORE 2005

1. FEDERAL
2. STATE
3. COUNTY
4. OTHER

EXEMPT FROM GEN.
PROPERTY TAX

TOTAL
ACRES
THIS
LINE

PARCEL NUMBER	SCHOOL DIST.	VOL/PAGE - REG. DEEDS	TOTAL ACRES OF DESC.	ACREAGE & VALUE OF DESCRIPTION SUBJECT TO GENERAL PROPERTY TAX					6. MFL CLOSED ENTERED AFTER 2004 7. MFL OPEN ENTERED BEFORE 2005 8. MFL CLOSED ENTERED BEFORE 2005			EXEMPT FROM GEN. PROPERTY TAX		ACRES THIS LINE
NAME & ADDRESS		SEC. TN. RANGE DESCRIPTION OF PROPERTY	C O D E	ACRES	LAND VALUE	IMPROVEMENT VALUE	TOTAL VALUE	C O D E	ACRES	VALUE	C O D E	ACRES		
23251 1702.0000 17020000 JJRT PREMIER PROPERTIES LLC N3455 GRANDVIEW LANE MONROE, WI, 53566	MONROE SCHOOL DISTRICT 3682	903 11TH AVE City of Monroe - Not In TID RUSSELLS DONATION BLOCK 19 COM NE COR BLOCK 19 TH S 70 FT TH W 70 FT TH N 70 FT TH E 70 FT POB BNG PRT BLK 19	B	0.11	\$9,200	\$81,000	\$90,200						0.11	
23251 1703.0000 17030000 JULIE E FRIE 1010 9TH STREET MONROE, WI, 53566	MONROE SCHOOL DISTRICT 3682	1010 9TH ST City of Monroe - Not In TID RUSSELLS DONATION BLOCK 19 W 32.5 FT OF N 120 FT W 30.5 FT OF E 97.5 FT OF N 70 FT E 5.5 FT OL 29 ALSO DESC AS: COM 70 FT W NE COR SD BLK 19 TH S 70 FT TH W 30 FT TH S 50 FT TH W 38 FT TH N 120 FT TH E 68 FT POB	A	0.17	\$18,600	\$255,500	\$274,100						0.17	
23251 1703.1000 17031000 KATHRYN L BLOCK-HANNUM, ALWYN P HANNUM 1002 9TH STREET MONROE, WI, 53566	MONROE SCHOOL DISTRICT 3682	1002 9TH ST City of Monroe - Not In TID RUSSELLS DONATION BLOCK 19 W 62 FT OF OL 29 SEC 34	A	0.17	\$18,500	\$219,700	\$238,200						0.17	
23251 1704.0000 17040000 JARRETT B KELLY 1007 10TH STREET MONROE, WI, 53566	MONROE SCHOOL DISTRICT 3682	1007 10TH ST City of Monroe - Not In TID RUSSELLS DONATION BLOCK 19 BEG 50 FT E SW COR OL 30 TH N 120 FT TH E 50 FT TH S 120 FT TH W 50 FT TO POB, BNG PRT OL 30 LOT 19 (ALSO DESC AS: W 32.5 FT OF S 120 FT E 17.5 FT OUTLOT 30)	A	0.14	\$15,000	\$171,600	\$186,600						0.14	

YEAR 2025	State No.
--------------	-----------

ASSESSMENT ROLL FOR MONROE Green COUNTY

KEY TO
CODES

1.A - RESIDENTIAL
2.B - COMMERCIAL
3.C - MANUFACTURING
4.D - AGRICULTURAL

5.E - UNDEVELOPED
5m - AGRICULTURAL FOREST
6.F - PRODUCTIVE FOREST LANDS
7.G - OTHER

1. PFC REG. ENTERED BEFORE 1/1/72
2. PFC REG. ENTERED AFTER 12/31/71
3. PFC SPECIAL CLASSIFICATION
4. COUNTY FOREST CROP
5. MFL OPEN ENTERED AFTER 2004
6. MFL CLOSED ENTERED AFTER 2004
7. MFL OPEN ENTERED BEFORE 2005
8. MFL CLOSED ENTERED BEFORE 2005

1. FEDERAL
2. STATE
3. COUNTY
4. OTHER

EXEMPT FROM GEN.
PROPERTY TAX

TOTAL
ACRES
THIS
LINE

PARCEL NUMBER	SCHOOL DIST.	VOL/PAGE - REG. DEEDS	TOTAL ACRES OF DESC.	ACREAGE & VALUE OF DESCRIPTION SUBJECT TO GENERAL PROPERTY TAX					6. MFL CLOSED ENTERED AFTER 2004 7. MFL OPEN ENTERED BEFORE 2005 8. MFL CLOSED ENTERED BEFORE 2005			EXEMPT FROM GEN. PROPERTY TAX		ACRES THIS LINE
NAME & ADDRESS	SEC. TN. RANGE DESCRIPTION OF PROPERTY	C O D E	ACRES	LAND VALUE	IMPROVEMENT VALUE	TOTAL VALUE	C O D E	ACRES	VALUE	C O D E	ACRES			
23251 1705.0000 17050000 ISAAC W FRY 1003 10TH STREET MONROE, WI, 53566	MONROE SCHOOL DISTRICT 3682 1003 10TH ST City of Monroe - Not In TID COM SW COR OUTLOT 30 TH E 50 FT TH N 120 FT TH W 50 TH S 120 FT POB, (ALSO DESC W 50 FT OF OL 30, ADJ TO RUSSELLS, BLK 19)	A	0.14	\$15,000	\$222,200	\$237,200						0.14		
23251 1706.0000 17060000 DENISE L EICHSTADT 1017 10TH STREET MONROE, WI, 53566	MONROE SCHOOL DISTRICT 3682 1017 10TH ST City of Monroe - Not In TID RUSSELLS DONATION BLOCK 19 COM SE COR BLK 19 TH W 96' 5" TH N 80' TH E 96' 5" TH S 80' TO POB	A	0.18	\$19,200	\$264,500	\$283,700						0.18		
23251 1707.0000 17070000 Larry A. and Mary D. Isenberger 909 11th Ave. Monroe, WI, 53566	MONROE SCHOOL DISTRICT 3682 909 11TH AVE City of Monroe - Not In TID RUSSELLS DONATION BLOCK 19 S 90 FT OF N 160 FT OF E 97.5 FT	A	0.20	\$21,600	\$237,800	\$259,400						0.20		
23251 1708.0000 17080000 PETER RASKOVIC 2740 3RD STREET N MONROE, WI, 53566	MONROE SCHOOL DISTRICT 3682 1019 9TH ST City of Monroe - Not In TID CSM 1241 (V4-P103) LOT 1 BNG PRT BLK 20 RUSSELLS DONATION & OL 28 ASSESS PLAT IN NE4 & NW4 SE4	B	0.38	\$32,800	\$316,900	\$349,700						0.38		

YEAR 2025	State No.
--------------	-----------

ASSESSMENT ROLL FOR MONROE Green COUNTY

KEY TO
CODES

1.A - RESIDENTIAL
2.B - COMMERCIAL
3.C - MANUFACTURING
4.D - AGRICULTURAL

5.E - UNDEVELOPED
5m - AGRICULTURAL FOREST
6.F - PRODUCTIVE FOREST LANDS
7.G - OTHER

1. PFC REG. ENTERED BEFORE 1/1/72
2. PFC REG. ENTERED AFTER 12/31/71
3. PFC SPECIAL CLASSIFICATION
4. COUNTY FOREST CROP
5. MFL OPEN ENTERED AFTER 2004
6. MFL CLOSED ENTERED AFTER 2004
7. MFL OPEN ENTERED BEFORE 2005
8. MFL CLOSED ENTERED BEFORE 2005

1. FEDERAL
2. STATE
3. COUNTY
4. OTHER

EXEMPT FROM GEN.
PROPERTY TAX

TOTAL
ACRES
THIS
LINE

PARCEL NUMBER	SCHOOL DIST.	VOL/PAGE - REG. DEEDS	TOTAL ACRES	ACREAGE & VALUE OF DESCRIPTION					6. MFL CLOSED ENTERED AFTER 2004 7. MFL OPEN ENTERED BEFORE 2005 8. MFL CLOSED ENTERED BEFORE 2005			EXEMPT FROM GEN. PROPERTY TAX		ACRES THIS LINE
		OF DESC.	SUBJECT TO GENERAL PROPERTY TAX											
NAME & ADDRESS		SEC. TN. RANGE DESCRIPTION OF PROPERTY	C O D E	ACRES	LAND VALUE	IMPROVEMENT VALUE	TOTAL VALUE	C O D E	ACRES	VALUE	C O D E	ACRES		
23251 1710.0000 17100000	MONROE SCHOOL DISTRICT 3682	512 14TH AVE City of Monroe - Not In TID SCHINDLERS LOTS 1 2 3 & 4	A	0.69	\$45,000	\$163,700	\$208,700						0.69	
DAVID C SIEGEL, ANN M SIEGEL 512 14TH AVE MONROE, WI, 53566														
23251 1711.0000 17110000	MONROE SCHOOL DISTRICT 3682	1503 6TH ST City of Monroe - Not In TID SCHINDLERS ADDITION LOTS 5, 6 & 7	A	1.03	\$58,900	\$230,600	\$289,500						1.03	
RONALD L DISCH 1503 6TH STREET MONROE, WI, 53566														
23251 1712.0000 17120000	MONROE SCHOOL DISTRICT 3682	1515 6TH ST City of Monroe - Not In TID SCHINDLERS ADDITION LOT 8	A	0.19	\$21,000	\$120,400	\$141,400						0.19	
Northwave Investments LLC 4539 Stone Wood Drive Middleton, WI, 53562														
23251 1713.0000 17130000	MONROE SCHOOL DISTRICT 3682	539 16TH AVE City of Monroe - Not In TID SCHINDLERS ADDITION LOT 9	A	0.17	\$18,000	\$155,800	\$173,800						0.17	
RUSSELL J RUFER, KATHLEEN J RUFER W4633 STATE ROAD 59 MONROE, WI, 53566-8534														

YEAR 2025	State No.
--------------	-----------

ASSESSMENT ROLL FOR MONROE Green COUNTY

KEY TO
CODES

1.A - RESIDENTIAL
2.B - COMMERCIAL
3.C - MANUFACTURING
4.D - AGRICULTURAL

5.E - UNDEVELOPED
5m - AGRICULTURAL FOREST
6.F - PRODUCTIVE FOREST LANDS
7.G - OTHER

1. PFC REG. ENTERED BEFORE 1/1/72
2. PFC REG. ENTERED AFTER 12/31/71
3. PFC SPECIAL CLASSIFICATION
4. COUNTY FOREST CROP
5. MFL OPEN ENTERED AFTER 2004
6. MFL CLOSED ENTERED AFTER 2004
7. MFL OPEN ENTERED BEFORE 2005
8. MFL CLOSED ENTERED BEFORE 2005

1. FEDERAL
2. STATE
3. COUNTY
4. OTHER

EXEMPT FROM GEN.
PROPERTY TAX

TOTAL
ACRES
THIS
LINE

PARCEL NUMBER	SCHOOL DIST.	VOL/PAGE - REG. DEEDS	TOTAL ACRES	ACREAGE & VALUE OF DESCRIPTION SUBJECT TO GENERAL PROPERTY TAX					6. MFL CLOSED ENTERED AFTER 2004 7. MFL OPEN ENTERED BEFORE 2005 8. MFL CLOSED ENTERED BEFORE 2005			EXEMPT FROM GEN. PROPERTY TAX		ACRES THIS LINE
		OF DESC.		ACRES	LAND VALUE	IMPROVEMENT VALUE	TOTAL VALUE		ACRES	VALUE		ACRES		
NAME & ADDRESS		SEC. TN. RANGE DESCRIPTION OF PROPERTY	C O D E	ACRES	LAND VALUE	IMPROVEMENT VALUE	TOTAL VALUE	C O D E	ACRES	VALUE	C O D E	ACRES		
23251 1714.0000 17140000	MONROE SCHOOL DISTRICT 3682	533 16TH AVE City of Monroe - Not In TID SCHINDLERS ADDITION LOT 10	A	0.17	\$18,000	\$151,500	\$169,500						0.17	
MARK E SCHNEEBERGER 533 16TH AVENUE MONROE, WI, 53566														
23251 1715.0000 17150000	MONROE SCHOOL DISTRICT 3682	531 16TH AVE City of Monroe - Not In TID SCHINDLER'S ADDITIONLOT 11	A	0.17	\$18,000	\$190,000	\$208,000						0.17	
Garrett Rufener 531 16th Avenue Monroe, WI, 53566														
23251 1716.0000 17160000	MONROE SCHOOL DISTRICT 3682	527 16TH AVE City of Monroe - Not In TID SCHINDLERS ADDITION LOT 12 & S 9.5 FT LOT 13	A	0.19	\$20,700	\$169,200	\$189,900						0.19	
Miguel Gomez Hernandez 527 16th Ave Monroe, WI, 53566														
23251 1717.0000 17170000	MONROE SCHOOL DISTRICT 3682	513 16TH AVE City of Monroe - Not In TID SCHINDLERS ADDITION N 50 1/2 FT LOT 13 & S 9 FT LOT 14	A	0.16	\$17,800	\$17,600	\$35,400						0.16	
Ryan Schutte, Yvonne Schutte N4809 Dutch Hollow Road Monroe, WI, 53566														

YEAR 2025	State No.
--------------	-----------

ASSESSMENT ROLL FOR MONROE Green COUNTY

KEY TO
CODES

1.A - RESIDENTIAL
2.B - COMMERCIAL
3.C - MANUFACTURING
4.D - AGRICULTURAL

5.E - UNDEVELOPED
5m - AGRICULTURAL FOREST
6.F - PRODUCTIVE FOREST LANDS
7.G - OTHER

1. PFC REG. ENTERED BEFORE 1/1/72
2. PFC REG. ENTERED AFTER 12/31/71
3. PFC SPECIAL CLASSIFICATION
4. COUNTY FOREST CROP
5. MFL OPEN ENTERED AFTER 2004
6. MFL CLOSED ENTERED AFTER 2004
7. MFL OPEN ENTERED BEFORE 2005
8. MFL CLOSED ENTERED BEFORE 2005

1. FEDERAL
2. STATE
3. COUNTY
4. OTHER

EXEMPT FROM GEN.
PROPERTY TAX

TOTAL
ACRES
THIS
LINE

1918

PARCEL NUMBER	SCHOOL DIST.	VOL/PAGE - REG. DEEDS	TOTAL ACRES	ACREAGE & VALUE OF DESCRIPTION					6. MFL CLOSED ENTERED AFTER 2004 7. MFL OPEN ENTERED BEFORE 2005 8. MFL CLOSED ENTERED BEFORE 2005			EXEMPT FROM GEN. PROPERTY TAX		ACRES THIS LINE
		OF DESC.	SUBJECT TO GENERAL PROPERTY TAX											
NAME & ADDRESS		SEC. TN. RANGE DESCRIPTION OF PROPERTY	C O D E	ACRES	LAND VALUE	IMPROVEMENT VALUE	TOTAL VALUE	C O D E	ACRES	VALUE	C O D E	ACRES		
23251 1718.0000 17180000 Curtis Kindschi 509 16th Ave Monroe, Wisconsin, 53566	MONROE SCHOOL DISTRICT 3682	509 16TH AVE City of Monroe - Not In TID SCHINDLERS ADDITION N 40 FT OF S 49 FT LOT 14	A	0.11	\$12,000	\$121,200	\$133,200						0.11	
23251 1719.0000 17190000 BAKER PROPERTIES, LLC 926 12TH STREET MONROE, WI, 53566	MONROE SCHOOL DISTRICT 3682	505 16TH AVE City of Monroe - Not In TID SCHINDLERS ADDITION S 36 FT OF COM PT W LN JACKSON ST 419 FT N OF N LN GEORGE ST TH W 120 FT TH N TO ROW RR TH NELY ALG RR TO W LN JACKSON ST TH S 93 FT TO POB BNG N 11 FT LOT 14 & S 25 FT LOT 15	A	0.10	\$11,100	\$157,500	\$168,600						0.10	
23251 1720.0000 17200000 MELLODY R HAUG N2323 BETHEL ROAD MONROE, WI, 53566	MONROE SCHOOL DISTRICT 3682	501 16TH AVE City of Monroe - Not In TID SCHINDLERS ADDITION N 57 FT OF COM PT ON W LN JACKSON ST 419 FT N OF N LN GEORGE ST TH W 120 FT TH N TO ROW RR TH NELY ALG ROW TO W LN JACKSON ST TH S 93 FT TO POB BNG PRT LOTS 15 & 16	A	0.14	\$7,700	\$116,100	\$123,800						0.14	
23251 1721.0000 17210000 BKK Revocable Trust dated March 5, 2024 W5107 Round Grove Road Monroe, WI, 53566	MONROE SCHOOL DISTRICT 3682	504 14TH AVE City of Monroe - Not In TID SCHINDLERS ADDITION CSM 941 (V3-P109) LOT 3 BNG PRT NW4 & SW4 OF NW4 ALSO LOT 17 SCHINDLERS	B	0.68	\$22,100	\$119,000	\$141,100						0.68	

1921

YEAR 2025	State No.
--------------	-----------

ASSESSMENT ROLL FOR MONROE Green COUNTY

KEY TO
CODES

1.A - RESIDENTIAL
2.B - COMMERCIAL
3.C - MANUFACTURING
4.D - AGRICULTURAL

5.E - UNDEVELOPED
5m - AGRICULTURAL FOREST
6.F - PRODUCTIVE FOREST LANDS
7.G - OTHER

1. PFC REG. ENTERED BEFORE 1/1/72
2. PFC REG. ENTERED AFTER 12/31/71
3. PFC SPECIAL CLASSIFICATION
4. COUNTY FOREST CROP
5. MFL OPEN ENTERED AFTER 2004
6. MFL CLOSED ENTERED AFTER 2004
7. MFL OPEN ENTERED BEFORE 2005
8. MFL CLOSED ENTERED BEFORE 2005

1. FEDERAL
2. STATE
3. COUNTY
4. OTHER

EXEMPT FROM GEN.
PROPERTY TAX

TOTAL
ACRES
THIS
LINE

PARCEL NUMBER	SCHOOL DIST.	VOL/PAGE - REG. DEEDS	TOTAL ACRES	ACREAGE & VALUE OF DESCRIPTION SUBJECT TO GENERAL PROPERTY TAX					6. MFL CLOSED ENTERED AFTER 2004 7. MFL OPEN ENTERED BEFORE 2005 8. MFL CLOSED ENTERED BEFORE 2005			EXEMPT FROM GEN. PROPERTY TAX		ACRES THIS LINE
		OF DESC.		ACRES	LAND VALUE	IMPROVEMENT VALUE	TOTAL VALUE	C O D E	ACRES	VALUE	C O D E	ACRES		
23251 1721.1000 17211000	MONROE SCHOOL DISTRICT 3682	480 14TH AVE City of Monroe - Not In TID CSM 941 (V3-P109) LOT 2(FORMER ICRR)	B	0.53	\$17,300	\$137,700	\$155,000							0.53
DANIEL G PURCELL, HEATHER L PURCELL W4971 ALLISON ROAD MONROE, WI, 53566														
23251 1721.2000 17212000	MONROE SCHOOL DISTRICT 3682	500 14TH AVE City of Monroe - Not In TID SECTION 35 CSM 941 (V3-P109) LOT 1, CONT 6,914 SQ FT PRT NW4 NW4(FORMER ICRR)	B	0.16	\$10,700	\$92,800	\$103,500							0.16
BKK Revocable Trust dated March 5, 2024 1224 18th Street Monroe, WI, 53566														
23251 1722.0000 17220000	MONROE SCHOOL DISTRICT 3682	520 8TH ST City of Monroe - Not In TID SCOTTS ADDITION BLOCK 1LOTS 1 - 4; ALSO N2 VAC 9TH ST LYG S LOTS 3 &4 BLK 1	B	0.73	\$127,800	\$1,226,200	\$1,354,000							0.73
MOELLER PROPERTIES VII LLC 5100 EASTPARK BLVD SUITE 210 MADISON, WI, 53718														
23251 1723.0000 17230000	MONROE SCHOOL DISTRICT 3682	412 8TH ST City of Monroe - Not In TID SCOTTS ADDITION ALL OF BLOCK 2	B	0.60	\$104,500	\$456,100	\$560,600							0.60
BENJAMIN S HEDEMAN, KARI A HEDEMAN 111 VALLE TELL DRIVE NEW GLARUS, WI, 53574														

YEAR
2025

State No.

ASSESSMENT ROLL FOR MONROE Green COUNTYKEY TO
CODES1.A - RESIDENTIAL
2.B - COMMERCIAL
3.C - MANUFACTURING
4.D - AGRICULTURAL5. **E** - UNDEVELOPED
5**m** - AGRICULTURAL FOREST
6. **F** - PRODUCTIVE FOREST LANDS
7. **G** - OTHER1. PFC REG. ENTERED BEFORE 1/1/72
2. PFC REG. ENTERED AFTER 12/31/71
3. PFC SPECIAL CLASSIFICATION
4. COUNTY FOREST CROP
5. MFL OPEN ENTERED AFTER 2004
6. MFL CLOSED ENTERED AFTER 2004
7. MFL OPEN ENTERED BEFORE 2005
8. MFL CLOSED ENTERED BEFORE 20051. FEDERAL
2. STATE
3. COUNTY
4. OTHEREXEMPT FROM GEN.
PROPERTY TAX**TOTAL
ACRES
THIS
LINE**

PARCEL NUMBER	SCHOOL DIST.	VOL/PAGE - REG. DEEDS	TOTAL ACRES OF DESC.	ACREAGE & VALUE OF DESCRIPTION SUBJECT TO GENERAL PROPERTY TAX							6. MFL CLOSED ENTERED AFTER 2004 7. MFL OPEN ENTERED BEFORE 2005 8. MFL CLOSED ENTERED BEFORE 2005		EXEMPT FROM GEN. PROPERTY TAX		ACRES THIS LINE
NAME & ADDRESS	SEC. TN. RANGE DESCRIPTION OF PROPERTY	C O D E	ACRES	LAND VALUE	IMPROVEMENT VALUE	TOTAL VALUE	C O D E	ACRES	VALUE	C O D E	ACRES				
23251 1725.1000 17251000 BENJAMIN S HEDEMAN, KARI A HEDEMAN 111 VALLE TELL DRIVE NEW GLARUS, WI, 53574	MONROE SCHOOL DISTRICT 3682 306 8th St City of Monroe - Not In TID CSM 5562 (V28-P50) LOT 1	B	0.60	\$47,100	\$4,500	\$51,600							0.60		
23251 1726.2000 17262000 BENJAMIN S HEDEMAN, KARI A HEDEMAN 111 VALLE TELL DRIVE NEW GLARUS, WI, 53574	MONROE SCHOOL DISTRICT 3682 4th Ave City of Monroe - Not In TID CSM 5562 (V28-P50) LOT 2	B	0.34	\$24,800	\$0	\$24,800							0.34		
23251 1726.3000 17263000 DEARTH CHARLES J AND MARY H REVOCABLE LIVING TRUST 2502 20TH AVENUE MONROE, WI, 53566	MONROE SCHOOL DISTRICT 3682 303 10TH ST City of Monroe - Not In TID CSM 5562 (V28-P50) LOT 3	B	0.54	\$39,300	\$248,900	\$288,200							0.54		
23251 1727.0000 17270000 HESGARD ENTERPRISES 905 5TH AVENUE, LLC 110 W 10 1/2 Street Monroe, WI, 53566	MONROE SCHOOL DISTRICT 3682 905 5TH AVE City of Monroe - Not In TID SCOTTS ADDITION BLOCK 5 LOTS 1-3	B	0.53	\$41,600	\$322,500	\$364,100							0.53		

YEAR 2025	State No.
--------------	-----------

ASSESSMENT ROLL FOR MONROE Green COUNTY

KEY TO
CODES

1.A - RESIDENTIAL
2.B - COMMERCIAL
3.C - MANUFACTURING
4.D - AGRICULTURAL

5.E - UNDEVELOPED
5m - AGRICULTURAL FOREST
6.F - PRODUCTIVE FOREST LANDS
7.G - OTHER

1. PFC REG. ENTERED BEFORE 1/1/72
2. PFC REG. ENTERED AFTER 12/31/71
3. PFC SPECIAL CLASSIFICATION
4. COUNTY FOREST CROP
5. MFL OPEN ENTERED AFTER 2004
6. MFL CLOSED ENTERED AFTER 2004
7. MFL OPEN ENTERED BEFORE 2005
8. MFL CLOSED ENTERED BEFORE 2005

1. FEDERAL
2. STATE
3. COUNTY
4. OTHER

EXEMPT FROM GEN.
PROPERTY TAX

TOTAL
ACRES
THIS
LINE

1930

2025				KEY TO CODES ▶		1.A - RESIDENTIAL 2.B - COMMERCIAL 3.C - MANUFACTURING 4.D - AGRICULTURAL		5.E - UNDEVELOPED 5m - AGRICULTURAL FOREST 6.F - PRODUCTIVE FOREST LANDS 7.G - OTHER		1. PFC REG. ENTERED BEFORE 1/1/72 2. PFC REG. ENTERED AFTER 12/31/71 3. PFC SPECIAL CLASSIFICATION 4. COUNTY FOREST CROP 5. MFL OPEN ENTERED AFTER 2004 6. MFL CLOSED ENTERED AFTER 2004 7. MFL OPEN ENTERED BEFORE 2005 8. MFL CLOSED ENTERED BEFORE 2005		1. FEDERAL 2. STATE 3. COUNTY 4. OTHER		TOTAL ACRES THIS LINE											
PARCEL NUMBER		SCHOOL DIST.		VOL/PAGE - REG. DEEDS		TOTAL ACRES OF DESC.		ACREAGE & VALUE OF DESCRIPTION SUBJECT TO GENERAL PROPERTY TAX							EXEMPT FROM GEN. PROPERTY TAX										
NAME & ADDRESS				SEC. TN. RANGE DESCRIPTION OF PROPERTY		C O D E		ACRES		LAND VALUE		IMPROVEMENT VALUE		TOTAL VALUE		C O D E		ACRES		VALUE		C O D E		ACRES	
23251 1729.0000 17290000 TAMARA L RACH 122 OLD ARGYLE ROAD MONROE, WI, 53566		MONROE SCHOOL DISTRICT 3682		921 5TH AVE City of Monroe - Not In TID SCOTTS ADDITION BLOCK 5 S 60 FT OF LOTS 4, 5 & 6		B		0.27		\$20,800		\$309,500		\$330,300										0.27	
23251 1729.1000 17291000 VANESSA HUGHES 1924 WOODSIDE DRIVE FREEPORT, IL, 61032-6736		MONROE SCHOOL DISTRICT 3682		915 5TH AVE City of Monroe - Not In TID SCOTTS ADDITION BLOCK 5 N 60 FT LOTS 4, 5 & 6		B		0.27		\$20,800		\$176,300		\$197,100										0.27	
23251 1730.0000 17300000 MOELLER PROPERTIES VII LLC 5100 EASTPARK BLVD SUITE 210 MADISON, WI, 53718		MONROE SCHOOL DISTRICT 3682		517 10TH ST City of Monroe - Not In TID SCOTTS ADDITION BLOCK 6LOTS 1 - 6; ALSO S2 VAC 9TH ST LYG N LOTS 1 - 3 BLK 6		B		1.19		\$80,400		\$231,400		\$311,800										1.19	
23251 1733.0000 17330000 COTTONWOOD COMMERCIAL PROPERTIES LLC N3414 AEBLY ROAD MONROE, WI, 53566		MONROE SCHOOL DISTRICT 3682		502 10TH ST City of Monroe - Not In TID SCOTTS ADDITION BLOCK 7 LOTS 2 & 5; PT VAC CLAY ST LYG S LOT 5; LOT 1 & PT LOT 6 LYG N ROW IL RR; ALL LOT 3		B		0.77		\$51,700		\$249,200		\$300,900										0.77	

1932

1933

YEAR 2025	State No.
--------------	-----------

ASSESSMENT ROLL FOR MONROE Green COUNTY

KEY TO
CODES

1.A - RESIDENTIAL
2.B - COMMERCIAL
3.C - MANUFACTURING
4.D - AGRICULTURAL

5.E - UNDEVELOPED
5m - AGRICULTURAL FOREST
6.F - PRODUCTIVE FOREST LANDS
7.G - OTHER

1. PFC REG. ENTERED BEFORE 1/1/72
2. PFC REG. ENTERED AFTER 12/31/71
3. PFC SPECIAL CLASSIFICATION
4. COUNTY FOREST CROP
5. MFL OPEN ENTERED AFTER 2004
6. MFL CLOSED ENTERED AFTER 2004
7. MFL OPEN ENTERED BEFORE 2005
8. MFL CLOSED ENTERED BEFORE 2005

1. FEDERAL
2. STATE
3. COUNTY
4. OTHER

EXEMPT FROM GEN.
PROPERTY TAX

TOTAL
ACRES
THIS
LINE

1934

2025		KEY TO CODES ▶		1.A - RESIDENTIAL 2.B - COMMERCIAL 3.C - MANUFACTURING 4.D - AGRICULTURAL		5.E - UNDEVELOPED 5m - AGRICULTURAL FOREST 6.F - PRODUCTIVE FOREST LANDS 7.G - OTHER		1. PFC REG. ENTERED BEFORE 1/1/72 2. PFC REG. ENTERED AFTER 12/31/71 3. PFC SPECIAL CLASSIFICATION 4. COUNTY FOREST CROP 5. MFL OPEN ENTERED AFTER 2004 6. MFL CLOSED ENTERED AFTER 2004 7. MFL OPEN ENTERED BEFORE 2005 8. MFL CLOSED ENTERED BEFORE 2005		1. FEDERAL 2. STATE 3. COUNTY 4. OTHER		TOTAL ACRES THIS LINE		
PARCEL NUMBER	SCHOOL DIST.	VOL/PAGE - REG. DEEDS	TOTAL ACRES OF DESC.	ACREAGE & VALUE OF DESCRIPTION SUBJECT TO GENERAL PROPERTY TAX				EXEMPT FROM GEN. PROPERTY TAX						
NAME & ADDRESS		SEC. TN. RANGE DESCRIPTION OF PROPERTY		C O D E	ACRES	LAND VALUE	IMPROVEMENT VALUE	TOTAL VALUE	C O D E	ACRES	VALUE	C O D E	ACRES	
23251 1734.0000 17340000 BLOCK TRUCKING LLC 2520 9TH STREET MONROE, WI, 53566		MONROE SCHOOL DISTRICT 3682 5th Ave City of Monroe - Not In TID SCOTTS ADDITION BLOCK 7 LOT 4 & N 1/2 VAC CLAY ST LYG S OF LOT 4		B	0.22	\$14,900	\$0	\$14,900						0.22
23251 1735.0000 17350000 Illinois Central RR 1600 16th Ave Monroe, WI, 53566		MONROE SCHOOL DISTRICT 3682 Exempt City of Monroe - Not In TID SCOTTS BLOCK 7 . COM 25.82 FT E OF SW COR LOT 5 E 102.54 FT N 80 FT SW 140 FT TO BEG EXEMPT										X5	0.00	0.00
23251 1736.0000 17360000 HENRY & FRANCES SCHMID LE DEAN A SCHMID, STEVEN L SCHMID N3236 STATE ROAD 81 MONROE, WI, 53566		MONROE SCHOOL DISTRICT 3682 1013 5TH AVE City of Monroe - Not In TID SCOTTS ADDITION BLOCK 8 BLOCK 8 EXC N 70 FT; ALSO N2 VAC CLAY ST LYG ADJ & S OF LOTS 4-6		B	0.88	\$60,000	\$213,400	\$273,400						0.88
23251 1736.1000 17361000 J-3 INVESTMENTS 504 11TH ST MONROE, WI, 53566		MONROE SCHOOL DISTRICT 3682 1003 5TH AVE City of Monroe - Not In TID SCOTTS ADDITION BLOCK 8 N 70 FT LOTS 1 2 & 3 ALSO E1/2 VAC 4TH AVE		B	0.31	\$20,900	\$329,100	\$350,000						0.31

YEAR 2025	State No.
--------------	-----------

ASSESSMENT ROLL FOR MONROE Green COUNTY

KEY TO
CODES

1.A - RESIDENTIAL
2.B - COMMERCIAL
3.C - MANUFACTURING
4.D - AGRICULTURAL

5.E - UNDEVELOPED
5m - AGRICULTURAL FOREST
6.F - PRODUCTIVE FOREST LANDS
7.G - OTHER

1. PFC REG. ENTERED BEFORE 1/1/72
2. PFC REG. ENTERED AFTER 12/31/71
3. PFC SPECIAL CLASSIFICATION
4. COUNTY FOREST CROP
5. MFL OPEN ENTERED AFTER 2004
6. MFL CLOSED ENTERED AFTER 2004
7. MFL OPEN ENTERED BEFORE 2005
8. MFL CLOSED ENTERED BEFORE 2005

1. FEDERAL
2. STATE
3. COUNTY
4. OTHER

EXEMPT FROM GEN.
PROPERTY TAX

TOTAL
ACRES
THIS
LINE

1938

PARCEL NUMBER	SCHOOL DIST.	VOL/PAGE - REG. DEEDS	TOTAL ACRES OF DESC.	ACREAGE & VALUE OF DESCRIPTION SUBJECT TO GENERAL PROPERTY TAX						6. MFL CLOSED ENTERED AFTER 2004 7. MFL OPEN ENTERED BEFORE 2005 8. MFL CLOSED ENTERED BEFORE 2005			EXEMPT FROM GEN. PROPERTY TAX		ACRES THIS LINE
					ACRES	LAND VALUE	IMPROVEMENT VALUE	TOTAL VALUE		C O D E	ACRES	VALUE	C O D E	ACRES	
23251 1737.0000 17370000	MONROE SCHOOL DISTRICT 3682	1020 3RD AVE City of Monroe - Not In TID SCOTTS ADDITIONLOTS 1- 6 BLK 9; LOTS 1- 6 BLK 10 & LOT 2 BLK 15 EXC RR ROW; LOTS 1- 5 BLK 11 LYG NWLY RR ROW; ALSO PRT VAC CLAY ST BTWN BLKS 9 & 10; VAC 10 1/2 ST S LOTS 4- 6 BLK 10; PRT VAC 4TH AVE LYG E LOTS 1- 6 BLK 10; PRT VAC 3RD AVE LYG W LOTS 3 & 4 BLK 10 & W LOT 2 BLK 15; PRT VAC CLAY ST LYG ADJ & N LOTS 1- 3 & PRT 4TH AVE LYG ADJ & W LOTS 3 & 4 BLK 11	B	3.95	\$118,500	\$1,282,000	\$1,400,500								3.95
BADGER STATE RENTALS LLC 2501 14TH AVENUE MONROE, WI, 53566															
23251 1741.0000 17410000	MONROE SCHOOL DISTRICT 3682	Exempt City of Monroe - Not In TID SCOTTS BLOCK 11 .COM 40 FT S OF NE COR LOT 1 SW 240 FT TO PT 70 FT S OF NW COR LOT 4 S 50 FT E 92.54 FT NE 130 FT TO PT 75 FT N OF SW COR LOT 6 N 125 FT POB EXEMPT										X5	0.00		0.00
Illinois Central RR 1600 16th Ave Monroe, WI, 53566															
23251 1743.0000 17430000	MONROE SCHOOL DISTRICT 3682	Exempt City of Monroe - Not In TID SCOTTS BLOCK 12 . COM 30 FT W OF NE COR LOT 1 SW 210 FT TO SW COR LOT 3 N 120 FT E 162.54 FT TO BEG EXEMPT										X5	0.00		0.00
Illinois Central RR 1600 16th Ave Monroe, WI, 53566															
23251 1744.0000 17440000	MONROE SCHOOL DISTRICT 3682	1064 5TH AVE City of Monroe - Not In TID SCOTTS BLOCKS 12 & 13 N 104.2 FT LOTS 1,2 & 3 OF BLK 12; ALL LOTS 4,5 & 6 BLK 12; LOTS 1,2,3 & 4 BLK 13; ALL LOTS 5,6 & 7 BLK 13, EXC PT OF NEW 2015 PARCEL 1749.0100 EXEMPT(City Garage Area)										X4	0.12		0.12
CITY OF MONROE 1110 18TH AVENUE MONROE, WI, 53566															

1939

1940

1941

YEAR 2025	State No.
--------------	-----------

ASSESSMENT ROLL FOR MONROE Green COUNTY

KEY TO
CODES

1.A - RESIDENTIAL
2.B - COMMERCIAL
3.C - MANUFACTURING
4.D - AGRICULTURAL

5.E - UNDEVELOPED
5m - AGRICULTURAL FOREST
6.F - PRODUCTIVE FOREST LANDS
7.G - OTHER

1. PFC REG. ENTERED BEFORE 1/1/72
2. PFC REG. ENTERED AFTER 12/31/71
3. PFC SPECIAL CLASSIFICATION
4. COUNTY FOREST CROP
5. MFL OPEN ENTERED AFTER 2004
6. MFL CLOSED ENTERED AFTER 2004
7. MFL OPEN ENTERED BEFORE 2005
8. MFL CLOSED ENTERED BEFORE 2005

1. FEDERAL
2. STATE
3. COUNTY
4. OTHER

EXEMPT FROM GEN.
PROPERTY TAX

TOTAL
ACRES
THIS
LINE

PARCEL NUMBER	SCHOOL DIST.	VOL/PAGE - REG. DEEDS	TOTAL ACRES OF DESC.	ACREAGE & VALUE OF DESCRIPTION SUBJECT TO GENERAL PROPERTY TAX						6. MFL CLOSED ENTERED AFTER 2004 7. MFL OPEN ENTERED BEFORE 2005 8. MFL CLOSED ENTERED BEFORE 2005			EXEMPT FROM GEN. PROPERTY TAX		ACRES THIS LINE
NAME & ADDRESS		SEC. TN. RANGE DESCRIPTION OF PROPERTY	C O D E	ACRES	LAND VALUE	IMPROVEMENT VALUE	TOTAL VALUE	C O D E	ACRES	VALUE	C O D E	ACRES			
23251 1749.0200 17490200 CITY OF MONROE 1110 18TH AVENUE MONROE, WI, 53566	MONROE SCHOOL DISTRICT 3682	1065 5th Ave City of Monroe - Not In TID SCOTTS BLOCK 14 CSM 4776 (V21-P54) LOT 1 - CONT .53A BNG PRT NE4 & SE4 OF SW4 SEC 34 (FORMERLY DESC AS: COM 70 FT S OF NW COR N 70 FT E 100 FT W 120 FT TO BEG COM 135 FT W OF SE COR BLK 14 E 135 FT N 140 FT SW 150 FT TO BEG, EXC PARCEL 1749.0100 EXEMPT ((WATER DEPT)									X4	0.53	0.53		
23251 1749.0300 17490300 J-3 INVESTMENTS 504 11TH STREET MONROE, WI, 53566	MONROE SCHOOL DISTRICT 3682	1065 5TH AVE City of Monroe - Not In TID CSM 4776 (V21-P54) LOT 2 BNG PRT NE4 & SE4 SW4	B	3.36	\$94,100	\$1,943,800	\$2,037,900						3.36		
23251 1749.1000 17491000 Illinois Central R.R. 1600 16th Ave Monroe, WI, 53566	MONROE SCHOOL DISTRICT 3682	Exempt City of Monroe - Not In TID SCOTTS BLOCK 15 COM 70 FT S OF NW COR S TO SW COR E TO PT 135 FT W OF SE COR NE TO PT 140 FT N OF SE COR N TO NE COR W TO PT 100 FT E OF NW COR SW 120 FT TO BEG EXEMPT									X5	0.00	0.00		
23251 1750.0000 17500000 JAMES RUDIG 9544 HARDING BLVD WAUWATOSA, WI, 53226	MONROE SCHOOL DISTRICT 3682	817 15TH AVE City of Monroe - TID #7 (2517) TALLMANS BLOCK 1 LOT 1, LOT 2, LOT 3, OUTLOT 71; ALSO UNPLATTED PARC LYBRANDS OF & ADJ LOTS 134 & 135	B	0.69	\$46,600	\$1,531,400	\$1,578,000						0.69		

YEAR 2025	State No.
--------------	-----------

ASSESSMENT ROLL FOR MONROE Green COUNTY

KEY TO
CODES

1.A - RESIDENTIAL
2.B - COMMERCIAL
3.C - MANUFACTURING
4.D - AGRICULTURAL

5.E - UNDEVELOPED
5m - AGRICULTURAL FOREST
6.F - PRODUCTIVE FOREST LANDS
7.G - OTHER

1. PFC REG. ENTERED BEFORE 1/1/72
2. PFC REG. ENTERED AFTER 12/31/71
3. PFC SPECIAL CLASSIFICATION
4. COUNTY FOREST CROP
5. MFL OPEN ENTERED AFTER 2004
6. MFL CLOSED ENTERED AFTER 2004
7. MFL OPEN ENTERED BEFORE 2005
8. MFL CLOSED ENTERED BEFORE 2005

1. FEDERAL
2. STATE
3. COUNTY
4. OTHER

EXEMPT FROM GEN.
PROPERTY TAX

TOTAL
ACRES
THIS
LINE

PARCEL NUMBER	SCHOOL DIST.	VOL/PAGE - REG. DEEDS	TOTAL ACRES	ACREAGE & VALUE OF DESCRIPTION SUBJECT TO GENERAL PROPERTY TAX					6. MFL CLOSED ENTERED AFTER 2004 7. MFL OPEN ENTERED BEFORE 2005 8. MFL CLOSED ENTERED BEFORE 2005			EXEMPT FROM GEN. PROPERTY TAX		ACRES THIS LINE
		OF DESC.		ACRES	LAND VALUE	IMPROVEMENT VALUE	TOTAL VALUE		C O D E	ACRES	VALUE	C O D E	ACRES	
23251 1751.0000 17510000	MONROE SCHOOL DISTRICT 3682	801 15TH AVE City of Monroe - Not In TID SECTION 35 TALLMANS ADDITION BLOCK 1LOT 4	A	0.22	\$23,400	\$137,400	\$160,800							0.22
PENNY R RAAB, PEGGY L RAAB 711 15TH AVENUE MONROE, WI, 53566														
23251 1752.0000 17520000	MONROE SCHOOL DISTRICT 3682	733 15TH AVE City of Monroe - Not In TID TALLMANS ADDITION BLOCK 1LOT 5 & S 12 FT LOT 6	A	0.26	\$26,200	\$158,500	\$184,700							0.26
RONALD R GAVIGAN 733 15TH AVENUE MONROE, WI, 53566														
23251 1753.0000 17530000	MONROE SCHOOL DISTRICT 3682	725 15TH AVE City of Monroe - Not In TID TALLMANS ADDITION BLOCK 1N 48 FT LOT 6	A	0.17	\$18,700	\$148,200	\$166,900							0.17
Randall L. Riese Revocable Trust dated September 18, 2023 725 15th Ave. Monroe, WI, 53566														
23251 1754.0000 17540000	MONROE SCHOOL DISTRICT 3682	721 15TH AVE City of Monroe - Not In TID TALLMANS ADDITION BLOCK 1S 45 FT LOT 7	A	0.16	\$17,600	\$147,800	\$165,400							0.16
CARL J LEWIS N2554 COUNTY ROAD KK MONROE, WI, 53566														

YEAR 2025	State No.
--------------	-----------

ASSESSMENT ROLL FOR MONROE Green COUNTY

KEY TO
CODES

1.A - RESIDENTIAL
2.B - COMMERCIAL
3.C - MANUFACTURING
4.D - AGRICULTURAL

5.E - UNDEVELOPED
5m - AGRICULTURAL FOREST
6.F - PRODUCTIVE FOREST LANDS
7.G - OTHER

1. PFC REG. ENTERED BEFORE 1/1/72
2. PFC REG. ENTERED AFTER 12/31/71
3. PFC SPECIAL CLASSIFICATION
4. COUNTY FOREST CROP
5. MFL OPEN ENTERED AFTER 2004
6. MFL CLOSED ENTERED AFTER 2004
7. MFL OPEN ENTERED BEFORE 2005
8. MFL CLOSED ENTERED BEFORE 2005

1. FEDERAL
2. STATE
3. COUNTY
4. OTHER

EXEMPT FROM GEN.
PROPERTY TAX

TOTAL
ACRES
THIS
LINE

PARCEL NUMBER	SCHOOL DIST.	VOL/PAGE - REG. DEEDS	TOTAL ACRES OF DESC.	ACREAGE & VALUE OF DESCRIPTION SUBJECT TO GENERAL PROPERTY TAX					6. MFL CLOSED ENTERED AFTER 2004 7. MFL OPEN ENTERED BEFORE 2005 8. MFL CLOSED ENTERED BEFORE 2005			EXEMPT FROM GEN. PROPERTY TAX		ACRES THIS LINE
NAME & ADDRESS	SEC. TN. RANGE DESCRIPTION OF PROPERTY	C O D E	ACRES	LAND VALUE	IMPROVEMENT VALUE	TOTAL VALUE	C O D E	ACRES	VALUE	C O D E	ACRES			
23251 1755.0000 17550000 MONROE SCHOOL DISTRICT 3682 JEFFREY R MACLENNAN, CLAIRE A MACLENNAN 719 15TH AVENUE MONROE, WI, 53566	719 15TH AVE City of Monroe - Not In TID TALLMANS ADDITION BLOCK 1N 15 FT LOT 7; LOT 8	A	0.27	\$26,700	\$198,500	\$225,200						0.27		
23251 1756.0000 17560000 MONROE SCHOOL DISTRICT 3682 PEGGY L RAAB 1210 10TH STREET MONROE, WI, 53566	711 15TH AVE City of Monroe - Not In TID TALLMANS ADDITION BLOCK 1 LOT 9	A	0.22	\$23,400	\$167,600	\$191,000						0.22		
23251 1757.0000 17570000 MONROE SCHOOL DISTRICT 3682 SHIRLEY A HAZELTINE, DEBRA L HAZELTINE, SHERI L HAZELTINE 1420 7TH STREET MONROE, WI, 53566	1420 7TH ST City of Monroe - Not In TID TALLMANS ADDITION BLOCK 1LOT 10	A	0.22	\$23,400	\$209,100	\$232,500						0.22		
23251 1758.0000 17580000 MONROE SCHOOL DISTRICT 3682 ROBERTA J BOECK, CHRISTOPHER A EULER 1407 7TH STREET MONROE, WI, 53566	1407 7TH ST City of Monroe - Not In TID TALLMANS ADDITION BLOCK 1E 67 FT LOT 12; ALSO COM AT PT 60 FT W OF SE COR LOT 13 TH E 60 FT TH N 60 FT TH W 44 FT TH SWLY POB	A	0.19	\$20,100	\$154,500	\$174,600						0.19		

YEAR 2025	State No.
--------------	-----------

ASSESSMENT ROLL FOR MONROE Green COUNTY

KEY TO
CODES

1.A - RESIDENTIAL
2.B - COMMERCIAL
3.C - MANUFACTURING
4.D - AGRICULTURAL

5.E - UNDEVELOPED
5m - AGRICULTURAL FOREST
6.F - PRODUCTIVE FOREST LANDS
7.G - OTHER

1. PFC REG. ENTERED BEFORE 1/1/72
2. PFC REG. ENTERED AFTER 12/31/71
3. PFC SPECIAL CLASSIFICATION
4. COUNTY FOREST CROP
5. MFL OPEN ENTERED AFTER 2004
6. MFL CLOSED ENTERED AFTER 2004
7. MFL OPEN ENTERED BEFORE 2005
8. MFL CLOSED ENTERED BEFORE 2005

1. FEDERAL
2. STATE
3. COUNTY
4. OTHER

EXEMPT FROM GEN.
PROPERTY TAX

TOTAL
ACRES
THIS
LINE

1954

PARCEL NUMBER	SCHOOL DIST.	VOL/PAGE - REG. DEEDS	TOTAL ACRES OF DESC.	ACREAGE & VALUE OF DESCRIPTION SUBJECT TO GENERAL PROPERTY TAX					6. MFL CLOSED ENTERED AFTER 2004 7. MFL OPEN ENTERED BEFORE 2005 8. MFL CLOSED ENTERED BEFORE 2005			EXEMPT FROM GEN. PROPERTY TAX		ACRES THIS LINE
NAME & ADDRESS		SEC. TN. RANGE DESCRIPTION OF PROPERTY	C O D E	ACRES	LAND VALUE	IMPROVEMENT VALUE	TOTAL VALUE	C O D E	ACRES	VALUE	C O D E	ACRES		
23251 1758.1000 17581000 JEFFREY G POND, SANDI L POND 628 14TH AVENUE MONROE, WI, 53566	MONROE SCHOOL DISTRICT 3682	628 14TH AVE City of Monroe - Not In TID TALLMANS ADDITION BLOCK 1LOTS 12 & 13 EXC COM SE COR SD LOT 12 TH N 120 FT TO NE COR LOT 13 TH W 44 FT ALG N LN LOT 13 TH S 43 FT TH SWLY TO PT ON N LN LOT 12 60 FT W OF NE COR OF TH W 7 FT TH S 60 FT TO S LN LOT 12 TH E 67 FT POB	A	0.19	\$20,100	\$197,700	\$217,800						0.19	
23251 1759.0000 17590000 DANIEL R TUSCAN 620 14TH AVENUE MONROE, WI, 53566	MONROE SCHOOL DISTRICT 3682	620 14TH AVE City of Monroe - Not In TID TALLMANS ADDITION BLOCK 1LOT 14	A	0.17	\$18,500	\$164,200	\$182,700						0.17	
23251 1760.0000 17600000 TEAL J RUSCHMEYER 614 14TH AVENUE MONROE, WI, 53566	MONROE SCHOOL DISTRICT 3682	614 14TH AVE City of Monroe - Not In TID TALLMAN'S ADDITION BLOCK 1LOT 15	A	0.17	\$18,900	\$143,900	\$162,800						0.17	
23251 1761.0000 17610000 JACOBSON DONALD B & CORRINE M REV TRUST 608 14TH AVENUE MONROE, WI, 53566	MONROE SCHOOL DISTRICT 3682	608 14TH AVE City of Monroe - Not In TID TALLMANS ADDITION BLOCK 1LOT 16	A	0.17	\$18,900	\$139,400	\$158,300						0.17	

1955

1956

1957

YEAR 2025	State No.
--------------	-----------

ASSESSMENT ROLL FOR MONROE Green COUNTY

KEY TO
CODES

1.A - RESIDENTIAL
2.B - COMMERCIAL
3.C - MANUFACTURING
4.D - AGRICULTURAL

5.E - UNDEVELOPED
5m - AGRICULTURAL FOREST
6.F - PRODUCTIVE FOREST LANDS
7.G - OTHER

1. PFC REG. ENTERED BEFORE 1/1/72
2. PFC REG. ENTERED AFTER 12/31/71
3. PFC SPECIAL CLASSIFICATION
4. COUNTY FOREST CROP
5. MFL OPEN ENTERED AFTER 2004
6. MFL CLOSED ENTERED AFTER 2004
7. MFL OPEN ENTERED BEFORE 2005
8. MFL CLOSED ENTERED BEFORE 2005

1. FEDERAL
2. STATE
3. COUNTY
4. OTHER

EXEMPT FROM GEN.
PROPERTY TAX

TOTAL
ACRES
THIS
LINE

PARCEL NUMBER	SCHOOL DIST.	VOL/PAGE - REG. DEEDS	TOTAL ACRES OF DESC.	ACREAGE & VALUE OF DESCRIPTION SUBJECT TO GENERAL PROPERTY TAX								EXEMPT FROM GEN. PROPERTY TAX		TOTAL ACRES THIS LINE
NAME & ADDRESS	SEC. TN. RANGE DESCRIPTION OF PROPERTY	C O D E	ACRES	LAND VALUE	IMPROVEMENT VALUE	TOTAL VALUE	C O D E	ACRES	VALUE	C O D E	ACRES			
1958 23251 1762.0000 17620000 Cristina Cochintu 2604 Golf Vu Court Monroe, WI, 53566	MONROE SCHOOL DISTRICT 3682	602 14TH AVE City of Monroe - Not In TID TALLMAN'S ADDITION BLOCK 1 LOT 17 (POS V17-P149)	A	0.17	\$18,800	\$333,400	\$352,200							0.17
1959 23251 1763.0000 17630000 KARI JORDAN 603 16TH AVENUE MONROE, WI, 53566	MONROE SCHOOL DISTRICT 3682	603 16TH AVE City of Monroe - Not In TID TALLMANS FIRST ADDITION BLOCK 2N 53 6/10 FT OF E1/2 LOT 1	A	0.07	\$8,100	\$119,000	\$127,100							0.07
1960 23251 1764.0000 17640000 PCP Properties, LLC 201 S. First St. Brooklyn, WI, 53521	MONROE SCHOOL DISTRICT 3682	607 16TH AVE City of Monroe - Not In TID TALLMANS ADDITION BLOCK 2S 6.4 FT OF E 60 FT LOT 1 E 60 FT LOT 4	A	0.09	\$9,900	\$56,400	\$66,300							0.09
1961 23251 1765.0000 17650000 GODFREY DWAYNE K & GLORIA M TRUST 1514 6TH ST MONROE, WI, 53566	MONROE SCHOOL DISTRICT 3682	1514 6TH ST City of Monroe - Not In TID TALLMANS ADDITION BLOCK 2 W 60 FT LOT 1 W 60 FT LOT 4	A	0.17	\$18,000	\$204,200	\$222,200							0.17

YEAR
2025

State No.

ASSESSMENT ROLL FOR MONROE Green COUNTYKEY TO
CODES1.A - RESIDENTIAL
2.B - COMMERCIAL
3.C - MANUFACTURING
4.D - AGRICULTURAL5. **E** - UNDEVELOPED
5**m** - AGRICULTURAL FOREST
6. **F** - PRODUCTIVE FOREST LANDS
7. **G** - OTHER1. PFC REG. ENTERED BEFORE 1/1/72
2. PFC REG. ENTERED AFTER 12/31/71
3. PFC SPECIAL CLASSIFICATION
4. COUNTY FOREST CROP
5. MFL OPEN ENTERED AFTER 2004
6. MFL CLOSED ENTERED AFTER 2004
7. MFL OPEN ENTERED BEFORE 2005
8. MFL CLOSED ENTERED BEFORE 20051. FEDERAL
2. STATE
3. COUNTY
4. OTHEREXEMPT FROM GEN.
PROPERTY TAX**TOTAL
ACRES
THIS
LINE**

PARCEL NUMBER	SCHOOL DIST.	VOL/PAGE - REG. DEEDS	TOTAL ACRES OF DESC.	ACREAGE & VALUE OF DESCRIPTION SUBJECT TO GENERAL PROPERTY TAX						6. MFL CLOSED ENTERED AFTER 2004 7. MFL OPEN ENTERED BEFORE 2005 8. MFL CLOSED ENTERED BEFORE 2005		EXEMPT FROM GEN. PROPERTY TAX		ACRES THIS LINE
NAME & ADDRESS	SEC. TN. RANGE DESCRIPTION OF PROPERTY	C O D E	ACRES	LAND VALUE	IMPROVEMENT VALUE	TOTAL VALUE	C O D E	ACRES	VALUE	C O D E	ACRES			
23251 1766.0000 17660000 DEAN M FRIEDRICHS 602 15TH AVENUE MONROE, WI, 53566	MONROE SCHOOL DISTRICT 3682 602 15TH AVE City of Monroe - Not In TID TALLMANS ADDITION BLOCK 2LOT 2	A	0.17	\$18,000	\$64,600	\$82,600						0.17		
23251 1767.0000 17670000 JON P SAXER, CHANELLE M SAXER 610 15TH AVENUE MONROE, WI, 53566	MONROE SCHOOL DISTRICT 3682 610 15TH AVE City of Monroe - Not In TID TALLMANS ADDITION BLOCK 2LOT 3	A	0.17	\$18,000	\$215,100	\$233,100						0.17		
23251 1768.0000 17680000 JAMES M SCHINDLER, KYLE M THOMPSON N3690 AEBLY ROAD MONROE , WI, 53566	MONROE SCHOOL DISTRICT 3682 613 16TH AVE City of Monroe - Not In TID TALLMANS ADDITION BLOCK 2LOT 5	A	0.17	\$18,000	\$214,700	\$232,700						0.17		
23251 1769.0000 17690000 ANDREW J BUOL JR, DEBRA L BUOL 616 15TH AVENUE MONROE, WI, 53566	MONROE SCHOOL DISTRICT 3682 616 15TH AVE City of Monroe - Not In TID TALLMANS ADDITION BLOCK 2LOT 6	A	0.17	\$18,000	\$208,600	\$226,600						0.17		

YEAR 2025	State No.
--------------	-----------

ASSESSMENT ROLL FOR MONROE Green COUNTY

KEY TO
CODES

1.A - RESIDENTIAL
2.B - COMMERCIAL
3.C - MANUFACTURING
4.D - AGRICULTURAL

5.E - UNDEVELOPED
5m - AGRICULTURAL FOREST
6.F - PRODUCTIVE FOREST LANDS
7.G - OTHER

1. PFC REG. ENTERED BEFORE 1/1/72
2. PFC REG. ENTERED AFTER 12/31/71
3. PFC SPECIAL CLASSIFICATION
4. COUNTY FOREST CROP
5. MFL OPEN ENTERED AFTER 2004
6. MFL CLOSED ENTERED AFTER 2004
7. MFL OPEN ENTERED BEFORE 2005
8. MFL CLOSED ENTERED BEFORE 2005

1. FEDERAL
2. STATE
3. COUNTY
4. OTHER

EXEMPT FROM GEN.
PROPERTY TAX

TOTAL
ACRES
THIS
LINE

PARCEL NUMBER	SCHOOL DIST.	VOL/PAGE - REG. DEEDS	TOTAL ACRES OF DESC.	ACREAGE & VALUE OF DESCRIPTION SUBJECT TO GENERAL PROPERTY TAX					6. MFL CLOSED ENTERED AFTER 2004 7. MFL OPEN ENTERED BEFORE 2005 8. MFL CLOSED ENTERED BEFORE 2005			EXEMPT FROM GEN. PROPERTY TAX		ACRES THIS LINE
NAME & ADDRESS		SEC. TN. RANGE DESCRIPTION OF PROPERTY	C O D E	ACRES	LAND VALUE	IMPROVEMENT VALUE	TOTAL VALUE	C O D E	ACRES	VALUE	C O D E	ACRES		
23251 1770.0000 17700000 LINDA L JENSON 622 15TH AVENUE MONROE , WI, 53566	MONROE SCHOOL DISTRICT 3682	622 15TH AVE City of Monroe - Not In TID TALLMANS ADDITION BLOCK 2LOT 7	A	0.17	\$18,000	\$173,200	\$191,200						0.17	
23251 1771.0000 17710000 DANNY M HENKE, JUDITH E HENKE PO BOX 521 MONROE, WI, 53566	MONROE SCHOOL DISTRICT 3682	623 16TH AVE City of Monroe - Not In TID TALLMANS ADDITION BLOCK 2LOT 8 & N 10 FT IN WIDTH OFF N SD LOT 9	A	0.19	\$21,000	\$343,500	\$364,500						0.19	
23251 1772.0000 17720000 ROBERT SOMMERS, JESSICA SOMMERS 1519 7TH STREET MONROE, WI, 53566	MONROE SCHOOL DISTRICT 3682	1519 7TH ST City of Monroe - Not In TID TALLMANS ADDITION BLOCK 2E1/2 LOTS 9 & 12, EXC 10 FT OFF N SD OF LOT 9	A	0.15	\$16,500	\$144,200	\$160,700						0.15	
23251 1773.0000 17730000 JOSE A PEREZ, LUZ M PEREZ 1503 7TH STREET MONROE, WI, 53566	MONROE SCHOOL DISTRICT 3682	1503 7TH ST City of Monroe - Not In TID TALLMANS ADDITION BLOCK 2W 65 FT OF LOTS 10 & 11	A	0.18	\$19,500	\$194,500	\$214,000						0.18	

YEAR 2025	State No.
--------------	-----------

ASSESSMENT ROLL FOR MONROE Green COUNTY

KEY TO
CODES

1.A - RESIDENTIAL
2.B - COMMERCIAL
3.C - MANUFACTURING
4.D - AGRICULTURAL

5.E - UNDEVELOPED
5m - AGRICULTURAL FOREST
6.F - PRODUCTIVE FOREST LANDS
7.G - OTHER

1. PFC REG. ENTERED BEFORE 1/1/72
2. PFC REG. ENTERED AFTER 12/31/71
3. PFC SPECIAL CLASSIFICATION
4. COUNTY FOREST CROP
5. MFL OPEN ENTERED AFTER 2004
6. MFL CLOSED ENTERED AFTER 2004
7. MFL OPEN ENTERED BEFORE 2005
8. MFL CLOSED ENTERED BEFORE 2005

1. FEDERAL
2. STATE
3. COUNTY
4. OTHER

EXEMPT FROM GEN.
PROPERTY TAX

TOTAL
ACRES
THIS
LINE

PARCEL NUMBER	SCHOOL DIST.	VOL/PAGE - REG. DEEDS	TOTAL ACRES OF DESC.	ACREAGE & VALUE OF DESCRIPTION SUBJECT TO GENERAL PROPERTY TAX					6. MFL CLOSED ENTERED AFTER 2004 7. MFL OPEN ENTERED BEFORE 2005 8. MFL CLOSED ENTERED BEFORE 2005			EXEMPT FROM GEN. PROPERTY TAX		ACRES THIS LINE
NAME & ADDRESS		SEC. TN. RANGE DESCRIPTION OF PROPERTY	C O D E	ACRES	LAND VALUE	IMPROVEMENT VALUE	TOTAL VALUE	C O D E	ACRES	VALUE	C O D E	ACRES		
23251 1774.0000 17740000 ORIS E DEPUY, DANA R DEPUY 1509 7TH STREET MONROE, WI, 53566	MONROE SCHOOL DISTRICT 3682	1509 7TH ST City of Monroe - Not In TID TALLMANS ADDITION BLOCK 2LOTS 10 & 11 EXC W 65 FT OF	A	0.15	\$16,500	\$209,900	\$226,400						0.15	
23251 1775.0000 17750000 MARK A WEISS 1515 7TH STREET MONROE , WI, 53566	MONROE SCHOOL DISTRICT 3682	1515 7TH ST City of Monroe - Not In TID TALLMANS ADDITION BLOCK 2S 50 FT OF W 60 FT LOT 9 W 60 FT OF LOT 12	A	0.15	\$16,500	\$162,800	\$179,300						0.15	
23251 1776.0000 17760000 KARLA R LEMAK 703 16TH AVENUE MONROE, WI, 53566	MONROE SCHOOL DISTRICT 3682	703 16TH AVE City of Monroe - Not In TID TALLMANS ADDITION BLOCK 3LOT 1 & N 1/2 LOT 4	A	0.25	\$25,800	\$158,500	\$184,300						0.25	
23251 1777.0000 17770000 AMY ELIZABETH BECKER 1510 7TH STREET MONROE, WI, 53566	MONROE SCHOOL DISTRICT 3682	1510 7TH ST City of Monroe - Not In TID TALLMANS ADDITION BLOCK 3E 55 FT LOTS 2 & 3	A	0.15	\$16,600	\$184,600	\$201,200						0.15	

YEAR 2025	State No.
--------------	-----------

ASSESSMENT ROLL FOR MONROE Green COUNTY

KEY TO
CODES

1.A - RESIDENTIAL
2.B - COMMERCIAL
3.C - MANUFACTURING
4.D - AGRICULTURAL

5.E - UNDEVELOPED
5m - AGRICULTURAL FOREST
6.F - PRODUCTIVE FOREST LANDS
7.G - OTHER

1. PFC REG. ENTERED BEFORE 1/1/72
2. PFC REG. ENTERED AFTER 12/31/71
3. PFC SPECIAL CLASSIFICATION
4. COUNTY FOREST CROP
5. MFL OPEN ENTERED AFTER 2004
6. MFL CLOSED ENTERED AFTER 2004
7. MFL OPEN ENTERED BEFORE 2005
8. MFL CLOSED ENTERED BEFORE 2005

1. FEDERAL
2. STATE
3. COUNTY
4. OTHER

EXEMPT FROM GEN.
PROPERTY TAX

TOTAL
ACRES
THIS
LINE

PARCEL NUMBER	SCHOOL DIST.	VOL/PAGE - REG. DEEDS	TOTAL ACRES OF DESC.	ACREAGE & VALUE OF DESCRIPTION SUBJECT TO GENERAL PROPERTY TAX					6. MFL CLOSED ENTERED AFTER 2004 7. MFL OPEN ENTERED BEFORE 2005 8. MFL CLOSED ENTERED BEFORE 2005			EXEMPT FROM GEN. PROPERTY TAX		ACRES THIS LINE
NAME & ADDRESS		SEC. TN. RANGE DESCRIPTION OF PROPERTY	C O D E	ACRES	LAND VALUE	IMPROVEMENT VALUE	TOTAL VALUE	C O D E	ACRES	VALUE	C O D E	ACRES		
23251 1778.0000 17780000 MARK P SCHMITZ, LOVICE K SCHMITZ 1504 7TH STREET MONROE, WI, 53566	MONROE SCHOOL DISTRICT 3682	1504 7TH ST City of Monroe - Not In TID TALLMANS ADDITION BLOCK 3W 65 FT LOT 2 & W 65 FT LOT 3	A	0.18	\$19,500	\$201,900	\$221,400						0.18	
23251 1779.0000 17790000 ALEXIS AMARO AGUILAR, LACI L LUEBKE 711 16TH AVENUE MONROE, WI, 53566	MONROE SCHOOL DISTRICT 3682	711 16TH AVE City of Monroe - Not In TID TALLMANS ADDITION BLOCK 3S1/2 LOT 4 & N 25 FT IN WIDTH OF LOT 5	A	0.15	\$16,500	\$179,700	\$196,200						0.15	
23251 1780.0000 17800000 H&M MP LLC 416 21ST STREET MONROE, WI, 53566	MONROE SCHOOL DISTRICT 3682	717 16TH AVE City of Monroe - Not In TID TALLMANS ADDITION BLOCK 3S 35 FT LOT 5 & N 20 FT LOT 8	A	0.15	\$16,500	\$152,200	\$168,700						0.15	
23251 1781.0000 17810000 PAUL J MORRIS 712 15TH AVENUE MONROE, WI, 53566	MONROE SCHOOL DISTRICT 3682	712 15TH AVE City of Monroe - Not In TID TALLMANS ADDITION BLOCK 3 LOT 6	A	0.17	\$18,000	\$83,700	\$101,700						0.17	

YEAR 2025	State No.
--------------	-----------

ASSESSMENT ROLL FOR MONROE Green COUNTY

KEY TO
CODES

1.A - RESIDENTIAL
2.B - COMMERCIAL
3.C - MANUFACTURING
4.D - AGRICULTURAL

5.E - UNDEVELOPED
5m - AGRICULTURAL FOREST
6.F - PRODUCTIVE FOREST LANDS
7.G - OTHER

1. PFC REG. ENTERED BEFORE 1/1/72
2. PFC REG. ENTERED AFTER 12/31/71
3. PFC SPECIAL CLASSIFICATION
4. COUNTY FOREST CROP
5. MFL OPEN ENTERED AFTER 2004
6. MFL CLOSED ENTERED AFTER 2004
7. MFL OPEN ENTERED BEFORE 2005
8. MFL CLOSED ENTERED BEFORE 2005

1. FEDERAL
2. STATE
3. COUNTY
4. OTHER

EXEMPT FROM GEN.
PROPERTY TAX

TOTAL
ACRES
THIS
LINE

PARCEL NUMBER	SCHOOL DIST.	VOL/PAGE - REG. DEEDS	TOTAL ACRES	ACREAGE & VALUE OF DESCRIPTION SUBJECT TO GENERAL PROPERTY TAX					6. MFL CLOSED ENTERED AFTER 2004 7. MFL OPEN ENTERED BEFORE 2005 8. MFL CLOSED ENTERED BEFORE 2005			EXEMPT FROM GEN. PROPERTY TAX		ACRES THIS LINE
		OF DESC.												
NAME & ADDRESS		SEC. TN. RANGE DESCRIPTION OF PROPERTY		C O D E	ACRES	LAND VALUE	IMPROVEMENT VALUE	TOTAL VALUE	C O D E	ACRES	VALUE	C O D E	ACRES	
23251 1782.0000 17820000	MONROE SCHOOL DISTRICT 3682	718 15TH AVE City of Monroe - Not In TID TALLMANS ADDITION BLOCK 3LOT 7		A	0.17	\$18,000	\$0	\$18,000						0.17
MICAH LEE THORP W7293 KUNDERT ROAD MONROE, WI, 53566														
23251 1783.0000 17830000	MONROE SCHOOL DISTRICT 3682	723 16TH AVE City of Monroe - Not In TID TALLMANS ADDITION BLOCK 3COM SE COR LOT 8 TH W 120 FT TH N 40 FT TH E 120 FT TH S 40 FT TO POB		A	0.11	\$12,000	\$15,800	\$27,800						0.11
TAP MP LLC 416 21ST STREET MONROE, WI, 53566														
23251 1784.0000 17840000	MONROE SCHOOL DISTRICT 3682	729 16TH AVE City of Monroe - Not In TID TALLMANS ADDITION BLOCK 3 LOT 9 EXC S 5 FT OF		A	0.15	\$16,500	\$155,800	\$172,300						0.15
CHRISTINA M GILBERT 729 16TH AVENUE MONROE, WI, 53566														
23251 1785.0000 17850000	MONROE SCHOOL DISTRICT 3682	726 15TH AVE City of Monroe - Not In TID TALLMANS ADDITION BLOCK 3N 48 FT OF W 70 FT LOT 10		A	0.08	\$8,400	\$136,600	\$145,000						0.08
DONALD R LANE, BARBARA J LANE 726 15TH AVENUE MONROE, WI, 53566														

YEAR 2025	State No.
--------------	-----------

ASSESSMENT ROLL FOR MONROE Green COUNTY

KEY TO
CODES

1.A - RESIDENTIAL
2.B - COMMERCIAL
3.C - MANUFACTURING
4.D - AGRICULTURAL

5.E - UNDEVELOPED
5m - AGRICULTURAL FOREST
6.F - PRODUCTIVE FOREST LANDS
7.G - OTHER

1. PFC REG. ENTERED BEFORE 1/1/72
2. PFC REG. ENTERED AFTER 12/31/71
3. PFC SPECIAL CLASSIFICATION
4. COUNTY FOREST CROP
5. MFL OPEN ENTERED AFTER 2004
6. MFL CLOSED ENTERED AFTER 2004
7. MFL OPEN ENTERED BEFORE 2005
8. MFL CLOSED ENTERED BEFORE 2005

1. FEDERAL
2. STATE
3. COUNTY
4. OTHER

EXEMPT FROM GEN.
PROPERTY TAX

TOTAL
ACRES
THIS
LINE

PARCEL NUMBER	SCHOOL DIST.	VOL/PAGE - REG. DEEDS	TOTAL ACRES OF DESC.	ACREAGE & VALUE OF DESCRIPTION SUBJECT TO GENERAL PROPERTY TAX					6. MFL CLOSED ENTERED AFTER 2004 7. MFL OPEN ENTERED BEFORE 2005 8. MFL CLOSED ENTERED BEFORE 2005			EXEMPT FROM GEN. PROPERTY TAX		ACRES THIS LINE
NAME & ADDRESS		SEC. TN. RANGE DESCRIPTION OF PROPERTY	C O D E	ACRES	LAND VALUE	IMPROVEMENT VALUE	TOTAL VALUE	C O D E	ACRES	VALUE	C O D E	ACRES		
23251 1786.0000 17860000 DANIEL N KUEBLI 1503 8TH STREET MONROE, WI, 53566	MONROE SCHOOL DISTRICT 3682	1503 8TH ST City of Monroe - Not In TID TALLMAN'S ADDITION BLOCK 3LOT 11; S 12 FT LOT 10; EXC E 50 FT	A	0.12	\$12,600	\$169,700	\$182,300						0.12	
23251 1787.0000 17870000 JIM M KLITZKE 2016 28TH STREET MONROE, WI, 53566	MONROE SCHOOL DISTRICT 3682	1509 8TH ST City of Monroe - Not In TID TALLMANS ADDITION BLOCK 3E 50 FT LOTS 10 & 11	A	0.15	\$16,500	\$156,400	\$172,900						0.15	
23251 1788.0000 17880000 PATRICK J MCCAULEY, REBECCA S MCCAULEY W9101 RAT HOLLOW ROAD ARGYLE, WI, 53504	MONROE SCHOOL DISTRICT 3682	733 16TH AVE City of Monroe - Not In TID TALLMANS ADDITION BLOCK 3LOT 12 & S 5 FT LOT 9	A	0.18	\$19,500	\$173,900	\$193,400						0.18	
23251 1789.0000 17890000 Robert Kupersmith 805 16th Avenue Monroe, WI, 53566	MONROE SCHOOL DISTRICT 3682	805 16TH AVE City of Monroe - Not In TID TALLMANS ADDITION BLOCK 4 E 80 FT OF LOT 1	A	0.11	\$12,500	\$154,900	\$167,400						0.11	

YEAR 2025	State No.
--------------	-----------

ASSESSMENT ROLL FOR MONROE Green COUNTY

KEY TO
CODES

1.A - RESIDENTIAL
2.B - COMMERCIAL
3.C - MANUFACTURING
4.D - AGRICULTURAL

5.E - UNDEVELOPED
5m - AGRICULTURAL FOREST
6.F - PRODUCTIVE FOREST LANDS
7.G - OTHER

1. PFC REG. ENTERED BEFORE 1/1/72
2. PFC REG. ENTERED AFTER 12/31/71
3. PFC SPECIAL CLASSIFICATION
4. COUNTY FOREST CROP
5. MFL OPEN ENTERED AFTER 2004
6. MFL CLOSED ENTERED AFTER 2004
7. MFL OPEN ENTERED BEFORE 2005
8. MFL CLOSED ENTERED BEFORE 2005

1. FEDERAL
2. STATE
3. COUNTY
4. OTHER

EXEMPT FROM GEN.
PROPERTY TAX

TOTAL
ACRES
THIS
LINE

1986

PARCEL NUMBER	SCHOOL DIST.	VOL/PAGE - REG. DEEDS	TOTAL ACRES OF DESC.	ACREAGE & VALUE OF DESCRIPTION SUBJECT TO GENERAL PROPERTY TAX					6. MFL CLOSED ENTERED AFTER 2004 7. MFL OPEN ENTERED BEFORE 2005 8. MFL CLOSED ENTERED BEFORE 2005			EXEMPT FROM GEN. PROPERTY TAX		ACRES THIS LINE
NAME & ADDRESS		SEC. TN. RANGE DESCRIPTION OF PROPERTY	C O D E	ACRES	LAND VALUE	IMPROVEMENT VALUE	TOTAL VALUE	C O D E	ACRES	VALUE	C O D E	ACRES		
23251 1790.0000 17900000 LYNN A ALEXANDER 1512 8TH STREET MONROE, WI, 53566	MONROE SCHOOL DISTRICT 3682	1512 8TH ST City of Monroe - Not In TID TALLMANS ADDITION BLOCK 4W 40 FT LOT 1 & E 35 FT LOT 2	A	0.10	\$10,800	\$169,600	\$180,400						0.10	
23251 1791.0000 17910000 HEATHER L GOMER 802 15TH AVENUE MONROE, WI, 53566	MONROE SCHOOL DISTRICT 3682	802 15TH AVE City of Monroe - Not In TID TALLMANS ADDITION BLOCK 4W 85 FT LOT 2	A	0.12	\$12,800	\$184,900	\$197,700						0.12	
23251 1792.0000 17920000 JOEY A LEU 810 15TH AVENUE MONROE, WI, 53566	MONROE SCHOOL DISTRICT 3682	810 15TH AVE City of Monroe - Not In TID TALLMANS ADDITION BLOCK 4LOT 3	A	0.17	\$18,000	\$181,100	\$199,100						0.17	
23251 1793.0000 17930000 GARY J SCHMID, DAWN M SCHMID 811 16TH AVENUE MONROE, WI, 53566	MONROE SCHOOL DISTRICT 3682	811 16TH AVE City of Monroe - Not In TID TALLMANS ADDITION BLOCK 4 LOT 4	A	0.17	\$18,000	\$135,600	\$153,600						0.17	

1987

1988

1989

YEAR 2025	State No.
--------------	-----------

ASSESSMENT ROLL FOR MONROE Green COUNTY

KEY TO
CODES

1.A - RESIDENTIAL
2.B - COMMERCIAL
3.C - MANUFACTURING
4.D - AGRICULTURAL

5.E - UNDEVELOPED
5m - AGRICULTURAL FOREST
6.F - PRODUCTIVE FOREST LANDS
7.G - OTHER

1. PFC REG. ENTERED BEFORE 1/1/72
2. PFC REG. ENTERED AFTER 12/31/71
3. PFC SPECIAL CLASSIFICATION
4. COUNTY FOREST CROP
5. MFL OPEN ENTERED AFTER 2004
6. MFL CLOSED ENTERED AFTER 2004
7. MFL OPEN ENTERED BEFORE 2005
8. MFL CLOSED ENTERED BEFORE 2005

1. FEDERAL
2. STATE
3. COUNTY
4. OTHER

EXEMPT FROM GEN.
PROPERTY TAX

TOTAL
ACRES
THIS
LINE

PARCEL NUMBER	SCHOOL DIST.	VOL/PAGE - REG. DEEDS	TOTAL ACRES OF DESC.	ACREAGE & VALUE OF DESCRIPTION SUBJECT TO GENERAL PROPERTY TAX						6. MFL CLOSED ENTERED AFTER 2004 7. MFL OPEN ENTERED BEFORE 2005 8. MFL CLOSED ENTERED BEFORE 2005		EXEMPT FROM GEN. PROPERTY TAX		ACRES THIS LINE
NAME & ADDRESS		SEC. TN. RANGE DESCRIPTION OF PROPERTY	C O D E	ACRES	LAND VALUE	IMPROVEMENT VALUE	TOTAL VALUE	C O D E	ACRES	VALUE	C O D E	ACRES		
23251 1794.0000 17940000 DENNIS MOISAN 817 16TH AVENUE MONROE, WI, 53566	MONROE SCHOOL DISTRICT 3682	817 16TH AVE City of Monroe - Not In TID CSM 849 (V2-P433) LOT 1 BNG LOT 5 BLK 4 TALLMANS ADDITION	A	0.17	\$18,000	\$184,700	\$202,700						0.17	
23251 1794.1000 17941000 UTELCO, LLC 525 JUNCTION RD MADISON, WI, 53717	MONROE SCHOOL DISTRICT 3682	0 City of Monroe - Not In TID TALLMANS ADDITION BLOCK 4E 120 FT OUTLOT 72 EXEMPT									X5	0.00	0.00	
23251 1795.0000 17950000 MOATS PROPERTIES LLC 5932 FOREST LN FITCHBURG, WI, 53711-5170	MONROE SCHOOL DISTRICT 3682	814 15TH AVE City of Monroe - Not In TID TALLMANS ADDITION BLOCK 4 LOT 6	A	0.17	\$18,000	\$169,900	\$187,900						0.17	
23251 1796.0000 17960000 Aaron Monson, Allison Monson 803 17th Avenue Monroe, WI, 53566	MONROE SCHOOL DISTRICT 3682	803 17TH AVE City of Monroe - TID #7 (2517) TALLMANS ADDITION BLOCK 5E 77 FT LOT 1 BGN NE COR BLOCK 5 SLY 60 FT WLY 77 FT NLY 60 FT ELY 77 FT TO POB RESERVING EASM	A	0.11	\$11,500	\$201,600	\$213,100						0.11	

YEAR 2025	State No.
--------------	-----------

ASSESSMENT ROLL FOR MONROE Green COUNTY

KEY TO
CODES

1.A - RESIDENTIAL
2.B - COMMERCIAL
3.C - MANUFACTURING
4.D - AGRICULTURAL

5.E - UNDEVELOPED
5m - AGRICULTURAL FOREST
6.F - PRODUCTIVE FOREST LANDS
7.G - OTHER

1. PFC REG. ENTERED BEFORE 1/1/72
2. PFC REG. ENTERED AFTER 12/31/71
3. PFC SPECIAL CLASSIFICATION
4. COUNTY FOREST CROP
5. MFL OPEN ENTERED AFTER 2004
6. MFL CLOSED ENTERED AFTER 2004
7. MFL OPEN ENTERED BEFORE 2005
8. MFL CLOSED ENTERED BEFORE 2005

1. FEDERAL
2. STATE
3. COUNTY
4. OTHER

EXEMPT FROM GEN.
PROPERTY TAX

TOTAL
ACRES
THIS
LINE

PARCEL NUMBER	SCHOOL DIST.	VOL/PAGE - REG. DEEDS	TOTAL ACRES OF DESC.	ACREAGE & VALUE OF DESCRIPTION SUBJECT TO GENERAL PROPERTY TAX					6. MFL CLOSED ENTERED AFTER 2004 7. MFL OPEN ENTERED BEFORE 2005 8. MFL CLOSED ENTERED BEFORE 2005			EXEMPT FROM GEN. PROPERTY TAX		ACRES THIS LINE
NAME & ADDRESS		SEC. TN. RANGE DESCRIPTION OF PROPERTY	C O D E	ACRES	LAND VALUE	IMPROVEMENT VALUE	TOTAL VALUE	C O D E	ACRES	VALUE	C O D E	ACRES		
23251 1796.1000 17961000 JACOB YORK, SABRINA YORK 1620 8TH STREET MONROE, WI, 53566	MONROE SCHOOL DISTRICT 3682	1620 8TH ST City of Monroe - TID #7 (2517) TALLMAN'S ADDITION BLOCK 5LOT 1; EXC E 77 FT	A	0.06	\$6,900	\$183,500	\$190,400						0.06	
23251 1797.0000 17970000 CITY OF MONROE 1110 18TH AVENUE MONROE, WI, 53566	MONROE SCHOOL DISTRICT 3682	1614 8th St City of Monroe - TID #7 (2517) TALLMANS BLOCK 5 W 50 FT OF N 120 FT LOT 2; E 14 FT LOT 3; E 14 FT LOT 4 EXEMPT (Lot N of Stop-N-Go)									X4	0.18	0.18	
23251 1798.0000 17980000 The Paula R. Elmer Irrevocable Trust dated March 3, 2023 811 17th Avenue Monroe, WI, 53566	MONROE SCHOOL DISTRICT 3682	811 17TH AVE City of Monroe - TID #7 (2517) TALLMAN'S ADDITION BLOCK 5LOT 5; N 20 FT LOT 6; E 10 FT OF N 2/3RDS LOT 2 & E 10 FT OF N 20 FT OF S1/3 LOT 2	A	0.26	\$26,200	\$248,800	\$275,000						0.26	
23251 1799.0000 17990000 CITY OF MONROE 1110 18TH AVENUE MONROE, WI, 53566	MONROE SCHOOL DISTRICT 3682	817 17th Ave City of Monroe - TID #7 (2517) TALLMANS BLOCK 5 E2 OF S 1/3 LOT 2 EXC E 10 FT OF N 20 FT; S 40 FT LOT 6; E 152.5 FT OF OL 73 EXEMPT (Lot W of Amer Fam Ins)									X4	0.22	0.22	

YEAR 2025	State No.
--------------	-----------

ASSESSMENT ROLL FOR MONROE Green COUNTY

KEY TO
CODES

1.A - RESIDENTIAL
2.B - COMMERCIAL
3.C - MANUFACTURING
4.D - AGRICULTURAL

5.**E** - UNDEVELOPED
5**m** - AGRICULTURAL FOREST
6.**F** - PRODUCTIVE FOREST LANDS
7.**G** - OTHER

1. PFC REG. ENTERED BEFORE 1/1/72
2. PFC REG. ENTERED AFTER 12/31/71
3. PFC SPECIAL CLASSIFICATION
4. COUNTY FOREST CROP
5. MFL OPEN ENTERED AFTER 2004
6. MFL CLOSED ENTERED AFTER 2004
7. MFL OPEN ENTERED BEFORE 2005
8. MFL CLOSED ENTERED BEFORE 2005

1. FEDERAL
2. STATE
3. COUNTY
4. OTHER

EXEMPT FROM GEN.
PROPERTY TAX

TOTAL
ACRES
THIS
LINE

1998

PARCEL NUMBER	SCHOOL DIST.	VOL/PAGE - REG. DEEDS	TOTAL ACRES	ACREAGE & VALUE OF DESCRIPTION SUBJECT TO GENERAL PROPERTY TAX					6. MFL CLOSED ENTERED AFTER 2004 7. MFL OPEN ENTERED BEFORE 2005 8. MFL CLOSED ENTERED BEFORE 2005			EXEMPT FROM GEN. PROPERTY TAX		ACRES THIS LINE
		OF DESC.		ACRES	LAND VALUE	IMPROVEMENT VALUE	TOTAL VALUE			ACRES	VALUE		ACRES	
23251 1800.0000 18000000	MONROE SCHOOL DISTRICT 3682	801 17th Ave City of Monroe - TID #7 (2517) TALLMANS BLOCK 5 W 30 FT OF S 60 FT LOT 2; W 108.5 FT LOT 4; LOT 7EXEMPT (Lot N of Stop-N-Go)									X4	0.36	0.36	
CITY OF MONROE 1110 18TH AVENUE MONROE, WI, 53566														
23251 1801.0000 18010000	MONROE SCHOOL DISTRICT 3682	804 16th Ave City of Monroe - TID #7 (2517) TALLMANS BLOCK 5 W 108.5 FT LOT 3 EXEMPT(Lot N of Stop-N-Go)									X4	0.15	0.15	
CITY OF MONROE 1110 18TH AVENUE MONROE, WI, 53566														
23251 1802.0000 18020000	MONROE SCHOOL DISTRICT 3682	703 17TH AVE City of Monroe - Not In TID TALLMANS ADDITION BLOCK 6E 65 FT LOT 1 E 65 FT OF N 11 FT LOT 5	A	0.10	\$11,200	\$187,000	\$198,200						0.10	
RACHEL M SNIDER 703 17TH AVENUE MONROE, WI, 53566														
23251 1803.0000 18030000	MONROE SCHOOL DISTRICT 3682	1616 7TH ST City of Monroe - Not In TID TALLMANS ADDITION BLOCK 6W 57.5 FT LOT 1 & W 57.5 FT OF N 11 FT LOT 5	A	0.16	\$17,400	\$88,200	\$105,600						0.16	
TYLER J RUPNOW W6877 COUNTY ROAD Y MONROE, WI, 53566														

YEAR 2025	State No.
--------------	-----------

ASSESSMENT ROLL FOR MONROE Green COUNTY

KEY TO
CODES

1.A - RESIDENTIAL
2.B - COMMERCIAL
3.C - MANUFACTURING
4.D - AGRICULTURAL

5.E - UNDEVELOPED
5m - AGRICULTURAL FOREST
6.F - PRODUCTIVE FOREST LANDS
7.G - OTHER

1. PFC REG. ENTERED BEFORE 1/1/72
2. PFC REG. ENTERED AFTER 12/31/71
3. PFC SPECIAL CLASSIFICATION
4. COUNTY FOREST CROP
5. MFL OPEN ENTERED AFTER 2004
6. MFL CLOSED ENTERED AFTER 2004
7. MFL OPEN ENTERED BEFORE 2005
8. MFL CLOSED ENTERED BEFORE 2005

1. FEDERAL
2. STATE
3. COUNTY
4. OTHER

EXEMPT FROM GEN.
PROPERTY TAX

TOTAL
ACRES
THIS
LINE

PARCEL NUMBER	SCHOOL DIST.	VOL/PAGE - REG. DEEDS	TOTAL ACRES OF DESC.	ACREAGE & VALUE OF DESCRIPTION SUBJECT TO GENERAL PROPERTY TAX					6. MFL CLOSED ENTERED AFTER 2004 7. MFL OPEN ENTERED BEFORE 2005 8. MFL CLOSED ENTERED BEFORE 2005			EXEMPT FROM GEN. PROPERTY TAX		ACRES THIS LINE
NAME & ADDRESS	SEC. TN. RANGE DESCRIPTION OF PROPERTY	C O D E	ACRES	LAND VALUE	IMPROVEMENT VALUE	TOTAL VALUE	C O D E	ACRES	VALUE	C O D E	ACRES			
23251 1804.0000 18040000 KATHLEEN A FRANSON 1612 7TH STREET MONROE, WI, 53566	MONROE SCHOOL DISTRICT 3682 1612 7TH ST City of Monroe - Not In TID TALLMANS ADDITION BLOCK 6N 65 FT LOT 2 & E 23.50 FT OF N 55 FT LOT 3	A	0.15	\$16,100	\$181,400	\$197,500						0.15		
23251 1805.0000 18050000 DEVAN J MUELLER, KELLI MUELLER 710 16TH AVENUE MONROE, WI, 53566	MONROE SCHOOL DISTRICT 3682 710 16TH AVE City of Monroe - Not In TID TALLMANS ADDITION BLOCK 6S 5 FT OF LOT 3 & ALL LOT 4	A	0.18	\$19,500	\$186,800	\$206,300						0.18		
23251 1806.0000 18060000 WENDY J KIMBLE 702 16TH AVENUE MONROE, WI, 53566	MONROE SCHOOL DISTRICT 3682 702 16TH AVE City of Monroe - Not In TID TALLMANS ADDITION BLOCK 6 N 55 FT OF LOT 3, EXC E 23.5 FT	A	0.13	\$13,600	\$180,700	\$194,300						0.13		
23251 1807.0000 18070000 STEPHANI A HARDY 709 17TH AVENUE MONROE, WI, 53566	MONROE SCHOOL DISTRICT 3682 709 17TH AVE City of Monroe - Not In TID TALLMANS ADDITION BLOCK 6S 49 FT LOT 5	A	0.14	\$14,900	\$89,600	\$104,500						0.14		

YEAR 2025	State No.
--------------	-----------

ASSESSMENT ROLL FOR MONROE Green COUNTY

KEY TO
CODES

1.A - RESIDENTIAL
2.B - COMMERCIAL
3.C - MANUFACTURING
4.D - AGRICULTURAL

5.E - UNDEVELOPED
5m - AGRICULTURAL FOREST
6.F - PRODUCTIVE FOREST LANDS
7.G - OTHER

1. PFC REG. ENTERED BEFORE 1/1/72
2. PFC REG. ENTERED AFTER 12/31/71
3. PFC SPECIAL CLASSIFICATION
4. COUNTY FOREST CROP
5. MFL OPEN ENTERED AFTER 2004
6. MFL CLOSED ENTERED AFTER 2004
7. MFL OPEN ENTERED BEFORE 2005
8. MFL CLOSED ENTERED BEFORE 2005

1. FEDERAL
2. STATE
3. COUNTY
4. OTHER

EXEMPT FROM GEN.
PROPERTY TAX

TOTAL
ACRES
THIS
LINE

2006

PARCEL NUMBER	SCHOOL DIST.	VOL/PAGE - REG. DEEDS	TOTAL ACRES OF DESC.	ACREAGE & VALUE OF DESCRIPTION SUBJECT TO GENERAL PROPERTY TAX					6. MFL CLOSED ENTERED AFTER 2004 7. MFL OPEN ENTERED BEFORE 2005 8. MFL CLOSED ENTERED BEFORE 2005			EXEMPT FROM GEN. PROPERTY TAX		ACRES THIS LINE
NAME & ADDRESS		SEC. TN. RANGE DESCRIPTION OF PROPERTY	C O D E	ACRES	LAND VALUE	IMPROVEMENT VALUE	TOTAL VALUE	C O D E	ACRES	VALUE	C O D E	ACRES		
23251 1808.0000 18080000 ARON HOGAN, HANNAH HOGAN 420 E ANN STREET DARLINGTON, WI, 53530	MONROE SCHOOL DISTRICT 3682	715 17TH AVE City of Monroe - Not In TID TALLMAN'S FIRST ADDITION BLOCK 6N 56 FT LOT 6	A	0.20	\$21,400	\$111,500	\$132,900						0.20	
23251 1809.0000 18090000 MICHAEL A & BETH A FIGI TTEES FIGI LIVING TRUST 2100 10TH AVENUE MONROE, WI, 53566	MONROE SCHOOL DISTRICT 3682	721 17TH AVE City of Monroe - Not In TID TALLMANS ADDITION BLOCK 6S 3-8/12 FT OF LOT 6 & ALL LOT 9	A	0.22	\$24,300	\$148,900	\$173,200						0.22	
23251 1810.0000 18100000 Luke Molinaro 714 16th Ave Monroe, WI, 53566	MONROE SCHOOL DISTRICT 3682	714 16TH AVE City of Monroe - Not In TID TALLMANS ADDITION BLOCK 6LOT 7	A	0.21	\$22,800	\$205,600	\$228,400						0.21	
23251 1811.0000 18110000 MARK A ZAKULA 722 16TH AVENUE MONROE , WI, 53566	MONROE SCHOOL DISTRICT 3682	722 16TH AVE City of Monroe - Not In TID TALLMANS ADDITION BLOCK 6LOT 8	A	0.21	\$22,800	\$84,200	\$107,000						0.21	

YEAR
2025

State No.

ASSESSMENT ROLL FOR MONROE Green COUNTYKEY TO
CODES1.A - RESIDENTIAL
2.B - COMMERCIAL
3.C - MANUFACTURING
4.D - AGRICULTURAL5.E - UNDEVELOPED
5m - AGRICULTURAL FOREST
6.F - PRODUCTIVE FOREST LANDS
7.G - OTHER1. PFC REG. ENTERED BEFORE 1/1/72
2. PFC REG. ENTERED AFTER 12/31/71
3. PFC SPECIAL CLASSIFICATION
4. COUNTY FOREST CROP
5. MFL OPEN ENTERED AFTER 2004
6. MFL CLOSED ENTERED AFTER 2004
7. MFL OPEN ENTERED BEFORE 2005
8. MFL CLOSED ENTERED BEFORE 20051. FEDERAL
2. STATE
3. COUNTY
4. OTHEREXEMPT FROM GEN.
PROPERTY TAX**TOTAL
ACRES
THIS
LINE**

PARCEL NUMBER	SCHOOL DIST.	VOL/PAGE - REG. DEEDS	TOTAL ACRES OF DESC.	ACREAGE & VALUE OF DESCRIPTION SUBJECT TO GENERAL PROPERTY TAX						6. MFL CLOSED ENTERED AFTER 2004 7. MFL OPEN ENTERED BEFORE 2005 8. MFL CLOSED ENTERED BEFORE 2005		EXEMPT FROM GEN. PROPERTY TAX		ACRES THIS LINE
NAME & ADDRESS	SEC. TN. RANGE DESCRIPTION OF PROPERTY	C O D E	ACRES	LAND VALUE	IMPROVEMENT VALUE	TOTAL VALUE	C O D E	ACRES	VALUE	C O D E	ACRES			
23251 1813.0000 18130000 MONROE SCHOOL DISTRICT 3682 LUIS CARUS, BRENDA M CARUS 1615 8TH STREET MONROE, WI, 53566	1615 8TH ST City of Monroe - Not In TID TALLMANS ADDITION BLOCK 6LOT 11	A	0.17	\$18,000	\$204,200	\$222,200						0.17		
23251 1814.0000 18140000 MONROE SCHOOL DISTRICT 3682 SARAH E SKELTON 1711 1/2 9TH STREET MONROE, WI, 53566-1642	728 16TH AVE City of Monroe - Not In TID TALLMANS ADDITION BLOCK 6LOT 12 EXC S 10 FT THEREOF	A	0.14	\$15,300	\$182,300	\$197,600						0.14		
23251 1815.0000 18150000 MONROE SCHOOL DISTRICT 3682 Joseph Leverton 9873 Blue Valley Road Mount Horeb, WI, 53572	732 16TH AVE City of Monroe - Not In TID TALLMAN'S ADDITION BLOCK 6S 10 FT LOT 12; LOT 13	A	0.20	\$21,400	\$35,200	\$56,600						0.20		
23251 1816.0000 18160000 MONROE SCHOOL DISTRICT 3682 Terri Schmit 733 17th Avenue Monroe, WI, 53566	733 17TH AVE City of Monroe - Not In TID TALLMANS ADDITION BLOCK 6CSM 1679 (V5-P233) LOT 2 BNG PRT LOTS 10 & 14	A	0.17	\$18,300	\$194,800	\$213,100						0.17		

YEAR 2025	State No.
--------------	-----------

ASSESSMENT ROLL FOR MONROE Green COUNTY

KEY TO
CODES

1.A - RESIDENTIAL
2.B - COMMERCIAL
3.C - MANUFACTURING
4.D - AGRICULTURAL

5.E - UNDEVELOPED
5m - AGRICULTURAL FOREST
6.F - PRODUCTIVE FOREST LANDS
7.G - OTHER

1. PFC REG. ENTERED BEFORE 1/1/72
2. PFC REG. ENTERED AFTER 12/31/71
3. PFC SPECIAL CLASSIFICATION
4. COUNTY FOREST CROP
5. MFL OPEN ENTERED AFTER 2004
6. MFL CLOSED ENTERED AFTER 2004
7. MFL OPEN ENTERED BEFORE 2005
8. MFL CLOSED ENTERED BEFORE 2005

1. FEDERAL
2. STATE
3. COUNTY
4. OTHER

EXEMPT FROM GEN.
PROPERTY TAX

TOTAL
ACRES
THIS
LINE

PARCEL NUMBER	SCHOOL DIST.	VOL/PAGE - REG. DEEDS	TOTAL ACRES	ACREAGE & VALUE OF DESCRIPTION SUBJECT TO GENERAL PROPERTY TAX					6. MFL CLOSED ENTERED AFTER 2004 7. MFL OPEN ENTERED BEFORE 2005 8. MFL CLOSED ENTERED BEFORE 2005			EXEMPT FROM GEN. PROPERTY TAX		ACRES THIS LINE
		OF DESC.		ACRES	LAND VALUE	IMPROVEMENT VALUE	TOTAL VALUE		C O D E	ACRES	VALUE	C O D E	ACRES	
23251 1817.0000 18170000 Laci Amaro 711 16th Avenue Monroe, WI, 53566	MONROE SCHOOL DISTRICT 3682	1621 8TH ST City of Monroe - Not In TID CSM 1679 (V5-P233) LOT 1 BNG PRT LOTS 10 & 14 BLK 6 TALLMAN'S I ADDN	A	0.17	\$18,600	\$3,200	\$21,800							0.17
23251 1818.0000 18180000 RUEGSEGGER DAVID L TRUST 603 17TH AVENUE MONROE, WI, 53566	MONROE SCHOOL DISTRICT 3682	603 17TH AVE City of Monroe - Not In TID TALLMAN'S ADDITION BLOCK 7LOT 1	A	0.17	\$18,500	\$172,300	\$190,800							0.17
23251 1819.0000 18190000 JEREMY B HAWKINS 1616 6TH STREET MONROE, WI, 53566	MONROE SCHOOL DISTRICT 3682	1616 6TH ST City of Monroe - Not In TID TALLMANS ADDITION BLOCK 7LOT 2	A	0.17	\$18,000	\$214,800	\$232,800							0.17
23251 1820.0000 18200000 DAVID I ZWEIFEL 602 16TH AVENUE MONROE, WI, 53566	MONROE SCHOOL DISTRICT 3682	602 16TH AVE City of Monroe - Not In TID TALLMANS ADDITION BLOCK 7LOT 3	A	0.17	\$18,500	\$145,000	\$163,500							0.17

YEAR 2025	State No.
--------------	-----------

ASSESSMENT ROLL FOR MONROE Green COUNTY

KEY TO
CODES

1.A - RESIDENTIAL
2.B - COMMERCIAL
3.C - MANUFACTURING
4.D - AGRICULTURAL

5.E - UNDEVELOPED
5m - AGRICULTURAL FOREST
6.F - PRODUCTIVE FOREST LANDS
7.G - OTHER

1. PFC REG. ENTERED BEFORE 1/1/72
2. PFC REG. ENTERED AFTER 12/31/71
3. PFC SPECIAL CLASSIFICATION
4. COUNTY FOREST CROP
5. MFL OPEN ENTERED AFTER 2004
6. MFL CLOSED ENTERED AFTER 2004
7. MFL OPEN ENTERED BEFORE 2005
8. MFL CLOSED ENTERED BEFORE 2005

1. FEDERAL
2. STATE
3. COUNTY
4. OTHER

EXEMPT FROM GEN.
PROPERTY TAX

TOTAL
ACRES
THIS
LINE

PARCEL NUMBER	SCHOOL DIST.	VOL/PAGE - REG. DEEDS	TOTAL ACRES OF DESC.	ACREAGE & VALUE OF DESCRIPTION SUBJECT TO GENERAL PROPERTY TAX					6. MFL CLOSED ENTERED AFTER 2004 7. MFL OPEN ENTERED BEFORE 2005 8. MFL CLOSED ENTERED BEFORE 2005			EXEMPT FROM GEN. PROPERTY TAX		ACRES THIS LINE
NAME & ADDRESS		SEC. TN. RANGE DESCRIPTION OF PROPERTY		C O D E	ACRES	LAND VALUE	IMPROVEMENT VALUE	TOTAL VALUE	C O D E	ACRES	VALUE	C O D E	ACRES	
23251 1821.0000 18210000 MONROE SCHOOL DISTRICT 3682 BRAD B ALBAUGH, AMANDA L ALBAUGH 1408 14TH AVENUE MONROE, WI, 53566		610 16TH AVE City of Monroe - Not In TID TALLMANS ADDITION BLOCK 7LOT 4		A	0.17	\$18,300	\$191,400	\$209,700						0.17
23251 1822.0000 18220000 MONROE SCHOOL DISTRICT 3682 Shilo Schneider 609 17th Avenue Monroe, WI, 53566		609 17TH AVE City of Monroe - Not In TID TALLMANS ADDITION BLOCK 7LOT 5		A	0.17	\$18,300	\$158,400	\$176,700						0.17
23251 1823.0000 18230000 MONROE SCHOOL DISTRICT 3682 JACQUELINE R WILKENS, KENNETH E WILKENS 615 17TH AVENUE MONROE, WI, 53566		615 17TH AVE City of Monroe - Not In TID TALLMANS FIRST ADDITION BLOCK 7 LOT 6		A	0.21	\$22,800	\$86,500	\$109,300						0.21
23251 1824.0000 18240000 MONROE SCHOOL DISTRICT 3682 MARION F BERNDT, LILLIAN R BERNDT 614 16TH AVENUE MONROE, WI, 53566		614 16TH AVE City of Monroe - Not In TID TALLMANS ADDITION BLOCK 7LOT 7		A	0.21	\$22,800	\$93,300	\$116,100						0.21

YEAR 2025	State No.
--------------	-----------

ASSESSMENT ROLL FOR MONROE Green COUNTY

KEY TO
CODES

1.A - RESIDENTIAL
2.B - COMMERCIAL
3.C - MANUFACTURING
4.D - AGRICULTURAL

5.E - UNDEVELOPED
5m - AGRICULTURAL FOREST
6.F - PRODUCTIVE FOREST LANDS
7.G - OTHER

1. PFC REG. ENTERED BEFORE 1/1/72
2. PFC REG. ENTERED AFTER 12/31/71
3. PFC SPECIAL CLASSIFICATION
4. COUNTY FOREST CROP
5. MFL OPEN ENTERED AFTER 2004
6. MFL CLOSED ENTERED AFTER 2004
7. MFL OPEN ENTERED BEFORE 2005
8. MFL CLOSED ENTERED BEFORE 2005

1. FEDERAL
2. STATE
3. COUNTY
4. OTHER

EXEMPT FROM GEN.
PROPERTY TAX

TOTAL
ACRES
THIS
LINE

2022

2025		KEY TO CODES ▶		1.A - RESIDENTIAL 2.B - COMMERCIAL 3.C - MANUFACTURING 4.D - AGRICULTURAL		5.E - UNDEVELOPED 5m - AGRICULTURAL FOREST 6.F - PRODUCTIVE FOREST LANDS 7.G - OTHER		1. PFC REG. ENTERED BEFORE 1/1/72 2. PFC REG. ENTERED AFTER 12/31/71 3. PFC SPECIAL CLASSIFICATION 4. COUNTY FOREST CROP 5. MFL OPEN ENTERED AFTER 2004 6. MFL CLOSED ENTERED AFTER 2004 7. MFL OPEN ENTERED BEFORE 2005 8. MFL CLOSED ENTERED BEFORE 2005				1. FEDERAL 2. STATE 3. COUNTY 4. OTHER		TOTAL ACRES THIS LINE
PARCEL NUMBER	SCHOOL DIST.	VOL/PAGE - REG. DEEDS	TOTAL ACRES OF DESC.	ACREAGE & VALUE OF DESCRIPTION SUBJECT TO GENERAL PROPERTY TAX					EXEMPT FROM GEN. PROPERTY TAX					
NAME & ADDRESS		SEC. TN. RANGE DESCRIPTION OF PROPERTY		C O D E	ACRES	LAND VALUE	IMPROVEMENT VALUE	TOTAL VALUE	C O D E	ACRES	VALUE	C O D E	ACRES	
23251 1825.0000 18250000 ALLEN MILLER, ROBIN MILLER PO BOX 114 BRODHEAD, WI, 53520		MONROE SCHOOL DISTRICT 3682 622 16TH AVE City of Monroe - Not In TID TALLMANS ADDITION BLOCK 7LOT 8 & N 10 FT LOT 12		A	0.21	\$22,800	\$39,400	\$62,200						0.21
23251 1826.0000 18260000 The Donald L. Amacher Living Trust W4876 Middle Juda Road Monroe, Wisconsin, 53566		MONROE SCHOOL DISTRICT 3682 621 17TH AVE City of Monroe - Not In TID TALLMANS ADDITION BLOCK 7LOT 9		A	0.21	\$22,800	\$161,000	\$183,800						0.21
23251 1827.0000 18270000 JOSEPH M KEERAN, RACHEL L MCKIBBEN 627 17TH AVENUE MONROE , WI, 53566		MONROE SCHOOL DISTRICT 3682 627 17TH AVE City of Monroe - Not In TID TALLMANS ADDITION BLOCK 7LOT 10		A	0.17	\$18,300	\$169,600	\$187,900						0.17
23251 1828.0000 18280000 Alpine Investments and Properties LLC 1517 15th Ave Monroe, WI, 53566		MONROE SCHOOL DISTRICT 3682 1617 7TH ST City of Monroe - Not In TID TALLMANS ADDITION BLOCK 7LOT 11 W 1 FT LOT 14		A	0.17	\$18,300	\$36,700	\$55,000						0.17

2024

2025

YEAR 2025	State No.
--------------	-----------

ASSESSMENT ROLL FOR MONROE Green COUNTY

KEY TO
CODES

1.A - RESIDENTIAL
2.B - COMMERCIAL
3.C - MANUFACTURING
4.D - AGRICULTURAL

5.E - UNDEVELOPED
5m - AGRICULTURAL FOREST
6.F - PRODUCTIVE FOREST LANDS
7.G - OTHER

1. PFC REG. ENTERED BEFORE 1/1/72
2. PFC REG. ENTERED AFTER 12/31/71
3. PFC SPECIAL CLASSIFICATION
4. COUNTY FOREST CROP
5. MFL OPEN ENTERED AFTER 2004
6. MFL CLOSED ENTERED AFTER 2004
7. MFL OPEN ENTERED BEFORE 2005
8. MFL CLOSED ENTERED BEFORE 2005

1. FEDERAL
2. STATE
3. COUNTY
4. OTHER

EXEMPT FROM GEN.
PROPERTY TAX

TOTAL
ACRES
THIS
LINE

PARCEL NUMBER	SCHOOL DIST.	VOL/PAGE - REG. DEEDS	TOTAL ACRES OF DESC.	ACREAGE & VALUE OF DESCRIPTION SUBJECT TO GENERAL PROPERTY TAX					6. MFL CLOSED ENTERED AFTER 2004 7. MFL OPEN ENTERED BEFORE 2005 8. MFL CLOSED ENTERED BEFORE 2005			EXEMPT FROM GEN. PROPERTY TAX		ACRES THIS LINE
NAME & ADDRESS		SEC. TN. RANGE DESCRIPTION OF PROPERTY		C O D E	ACRES	LAND VALUE	IMPROVEMENT VALUE	TOTAL VALUE	C O D E	ACRES	VALUE	C O D E	ACRES	
23251 1829.0000 18290000	MONROE SCHOOL DISTRICT 3682	626 16TH AVE City of Monroe - Not In TID TALLMANS ADDITION BLOCK 7S 50 FT LOT 12		A	0.14	\$15,300	\$146,400	\$161,700						0.14
DANIEL P PAGE, TERESA E PAGE 626 16TH AVE MONROE, WI, 53566														
23251 1830.0000 18300000	MONROE SCHOOL DISTRICT 3682	632 16TH AVE City of Monroe - Not In TID TALLMANS ADDITION BLOCK 7 LOT 13		A	0.17	\$18,500	\$189,000	\$207,500						0.17
GREGORY J MURRAY, CHRISTINE K MURRAY 632 16TH AVE MONROE, WI, 53566														
23251 1831.0000 18310000	MONROE SCHOOL DISTRICT 3682	633 17TH AVE City of Monroe - Not In TID TALLMANS ADDITION BLOCK 7LOT 14 EXC W 1 FT		A	0.17	\$18,200	\$186,000	\$204,200						0.17
MARILYN A RUTSCH 633 17TH AVENUE MONROE, WI, 53566														
23251 1832.0000 18320000	MONROE SCHOOL DISTRICT 3682	605 18TH AVE City of Monroe - Not In TID TALLMANS ADDITION BLOCK 8 LOT 1; N 10 FT LOT 4		A	0.18	\$19,500	\$117,200	\$136,700						0.18
ZACHARIAH E FLOOD 605 18TH AVENUE MONROE, WI, 53566														

YEAR
2025

State No.

ASSESSMENT ROLL FOR MONROE Green COUNTYKEY TO
CODES1.A - RESIDENTIAL
2.B - COMMERCIAL
3.C - MANUFACTURING
4.D - AGRICULTURAL5. **E** - UNDEVELOPED
5**m** - AGRICULTURAL FOREST
6. **F** - PRODUCTIVE FOREST LANDS
7. **G** - OTHER1. PFC REG. ENTERED BEFORE 1/1/72
2. PFC REG. ENTERED AFTER 12/31/71
3. PFC SPECIAL CLASSIFICATION
4. COUNTY FOREST CROP
5. MFL OPEN ENTERED AFTER 2004
6. MFL CLOSED ENTERED AFTER 2004
7. MFL OPEN ENTERED BEFORE 2005
8. MFL CLOSED ENTERED BEFORE 20051. FEDERAL
2. STATE
3. COUNTY
4. OTHEREXEMPT FROM GEN.
PROPERTY TAX**TOTAL
ACRES
THIS
LINE**

PARCEL NUMBER	SCHOOL DIST.	VOL/PAGE - REG. DEEDS	TOTAL ACRES OF DESC.	ACREAGE & VALUE OF DESCRIPTION SUBJECT TO GENERAL PROPERTY TAX					6. MFL CLOSED ENTERED AFTER 2004 7. MFL OPEN ENTERED BEFORE 2005 8. MFL CLOSED ENTERED BEFORE 2005			EXEMPT FROM GEN. PROPERTY TAX		ACRES THIS LINE
NAME & ADDRESS		SEC. TN. RANGE DESCRIPTION OF PROPERTY	C O D E	ACRES	LAND VALUE	IMPROVEMENT VALUE	TOTAL VALUE	C O D E	ACRES	VALUE	C O D E	ACRES		
23251 1833.0000 18330000 WAYNE A UFKEN 1708 6TH STREET MONROE, WI, 53566	MONROE SCHOOL DISTRICT 3682	1708 6TH ST City of Monroe - Not In TID TALLMANS ADDITION BLOCK 8 LOT 2	A	0.17	\$18,000	\$127,300	\$145,300						0.17	
23251 1834.0000 18340000 BAKER PROPERTIES, LLC 926 12TH STREET MONROE, WI, 53566	MONROE SCHOOL DISTRICT 3682	606 17TH AVE City of Monroe - Not In TID TALLMANS ADDITION BLOCK 8 LOT 3 EXC S 15 FT	A	0.12	\$13,500	\$88,700	\$102,200						0.12	
23251 1835.0000 18350000 LMH LLC 607 COBBLESTONE WAY WATERTOWN , WI, 53094-7700	MONROE SCHOOL DISTRICT 3682	612 17TH AVE City of Monroe - Not In TID TALLMANS ADDITION BLOCK 8 LOT 6 S 15 FT LOT 3	A	0.21	\$22,500	\$202,800	\$225,300						0.21	
23251 1836.0000 18360000 JEFFREY L BLUM 611 18TH AVENUE MONROE, WI, 53566	MONROE SCHOOL DISTRICT 3682	611 18TH AVE City of Monroe - Not In TID TALLMANS ADDITION BLOCK 8 LOT 4, EXC N 10 FT THEREOF	A	0.15	\$16,500	\$160,100	\$176,600						0.15	

YEAR 2025	State No.
--------------	-----------

ASSESSMENT ROLL FOR MONROE Green COUNTY

KEY TO
CODES

1.A - RESIDENTIAL
2.B - COMMERCIAL
3.C - MANUFACTURING
4.D - AGRICULTURAL

5.E - UNDEVELOPED
5m - AGRICULTURAL FOREST
6.F - PRODUCTIVE FOREST LANDS
7.G - OTHER

1. PFC REG. ENTERED BEFORE 1/1/72
2. PFC REG. ENTERED AFTER 12/31/71
3. PFC SPECIAL CLASSIFICATION
4. COUNTY FOREST CROP
5. MFL OPEN ENTERED AFTER 2004
6. MFL CLOSED ENTERED AFTER 2004
7. MFL OPEN ENTERED BEFORE 2005
8. MFL CLOSED ENTERED BEFORE 2005

1. FEDERAL
2. STATE
3. COUNTY
4. OTHER

EXEMPT FROM GEN.
PROPERTY TAX

TOTAL
ACRES
THIS
LINE

2034

PARCEL NUMBER	SCHOOL DIST.	VOL/PAGE - REG. DEEDS	TOTAL ACRES OF DESC.	ACREAGE & VALUE OF DESCRIPTION SUBJECT TO GENERAL PROPERTY TAX					6. MFL CLOSED ENTERED AFTER 2004 7. MFL OPEN ENTERED BEFORE 2005 8. MFL CLOSED ENTERED BEFORE 2005			EXEMPT FROM GEN. PROPERTY TAX		ACRES THIS LINE
NAME & ADDRESS	SEC. TN. RANGE DESCRIPTION OF PROPERTY		C O D E	ACRES	LAND VALUE	IMPROVEMENT VALUE	TOTAL VALUE	C O D E	ACRES	VALUE	C O D E	ACRES		
23251 1837.0000 18370000 MONROE SCHOOL DISTRICT 3682 HUTCHINSON MICHAEL A AND DEBRA J REV TRUST 617 18TH AVENUE MONROE, WI, 53566	617 18TH AVE City of Monroe - Not In TID TALLMANS ADDITION BLOCK 8 LOT 5		A	0.17	\$18,000	\$208,000	\$226,000						0.17	
23251 1838.0000 18380000 MONROE SCHOOL DISTRICT 3682 Cori Pahnke 620 17th Avenue Monroe, WI, 53566	620 17TH AVE City of Monroe - Not In TID TALLMANS ADDITION BLOCK 8 LOT 7		A	0.17	\$18,000	\$199,300	\$217,300						0.17	
23251 1839.0000 18390000 MONROE SCHOOL DISTRICT 3682 ALEX G SMITH, SARAH M CARLSON 623 18TH AVENUE MONROE, WI, 53566	623 18TH AVE City of Monroe - Not In TID TALLMANS ADDITION BLOCK 8LOT 8		A	0.17	\$18,000	\$256,100	\$274,100						0.17	
23251 1840.0000 18400000 MONROE SCHOOL DISTRICT 3682 Timothy R Conley, Denise J Conley 627 18th Ave Monroe, WI, 53566	627 18TH AVE City of Monroe - Not In TID TALLMANS ADDITION BLOCK 8 E 73 FT OF LOT 9 EXC S 5 1/2 FT OF SUBJ TO EASEMENT		A	0.10	\$11,000	\$149,800	\$160,800						0.10	

YEAR 2025	State No.
--------------	-----------

ASSESSMENT ROLL FOR MONROE Green COUNTY

KEY TO
CODES

1.A - RESIDENTIAL
2.B - COMMERCIAL
3.C - MANUFACTURING
4.D - AGRICULTURAL

5.E - UNDEVELOPED
5m - AGRICULTURAL FOREST
6.F - PRODUCTIVE FOREST LANDS
7.G - OTHER

1. PFC REG. ENTERED BEFORE 1/1/72
2. PFC REG. ENTERED AFTER 12/31/71
3. PFC SPECIAL CLASSIFICATION
4. COUNTY FOREST CROP
5. MFL OPEN ENTERED AFTER 2004
6. MFL CLOSED ENTERED AFTER 2004
7. MFL OPEN ENTERED BEFORE 2005
8. MFL CLOSED ENTERED BEFORE 2005

1. FEDERAL
2. STATE
3. COUNTY
4. OTHER

EXEMPT FROM GEN.
PROPERTY TAX

TOTAL
ACRES
THIS
LINE

PARCEL NUMBER	SCHOOL DIST.	VOL/PAGE - REG. DEEDS	TOTAL ACRES	ACREAGE & VALUE OF DESCRIPTION SUBJECT TO GENERAL PROPERTY TAX					6. MFL CLOSED ENTERED AFTER 2004 7. MFL OPEN ENTERED BEFORE 2005 8. MFL CLOSED ENTERED BEFORE 2005			EXEMPT FROM GEN. PROPERTY TAX		ACRES THIS LINE
		OF DESC.		ACRES	LAND VALUE	IMPROVEMENT VALUE	TOTAL VALUE	C O D E	ACRES	VALUE	C O D E	ACRES		
23251 1841.0000 18410000	MONROE SCHOOL DISTRICT 3682	1715 7TH ST City of Monroe - Not In TID TALLMANS ADDITION BLOCK 8 W 47 FT LOTS 9 & 12 & E 27 FT LOTS 10 & 11	A	0.20	\$22,200	\$161,800	\$184,000							0.20
GEORGE J PISULA, DARLENE E PISULA 1715 7TH STREET MONROE, WI, 53566														
23251 1842.0000 18420000	MONROE SCHOOL DISTRICT 3682	626 17TH AVE City of Monroe - Not In TID TALLMANS ADDITION BLOCK 8 W 93 FT LOT 10	A	0.13	\$14,000	\$139,600	\$153,600							0.13
JOHN R BRAGG JR, AMANDA P BRAGG 626 17TH AVENUE MONROE, WI, 53566														
23251 1843.0000 18430000	MONROE SCHOOL DISTRICT 3682	632 17TH AVE City of Monroe - Not In TID TALLMANS ADDITION BLOCK 8 W 93 FT LOT 11	A	0.13	\$14,000	\$140,100	\$154,100							0.13
ROBERTA W SURLAS 2004 10TH STREET MONROE, WI, 53566														
23251 1844.0000 18440000	MONROE SCHOOL DISTRICT 3682	1719 7TH ST City of Monroe - Not In TID TALLMANS ADDITION BLOCK 8 E 73 FT LOT 12	A	0.10	\$11,000	\$175,000	\$186,000							0.10
Toby Whipple, Ranele Connors W207S10455 Jennifer Drive Muskego, wi, 53150														

YEAR 2025	State No.
--------------	-----------

ASSESSMENT ROLL FOR MONROE Green COUNTY

KEY TO
CODES

1.A - RESIDENTIAL
2.B - COMMERCIAL
3.C - MANUFACTURING
4.D - AGRICULTURAL

5.E - UNDEVELOPED
5m - AGRICULTURAL FOREST
6.F - PRODUCTIVE FOREST LANDS
7.G - OTHER

1. PFC REG. ENTERED BEFORE 1/1/72
2. PFC REG. ENTERED AFTER 12/31/71
3. PFC SPECIAL CLASSIFICATION
4. COUNTY FOREST CROP
5. MFL OPEN ENTERED AFTER 2004
6. MFL CLOSED ENTERED AFTER 2004
7. MFL OPEN ENTERED BEFORE 2005
8. MFL CLOSED ENTERED BEFORE 2005

1. FEDERAL
2. STATE
3. COUNTY
4. OTHER

EXEMPT FROM GEN.
PROPERTY TAX

TOTAL
ACRES
THIS
LINE

PARCEL NUMBER	SCHOOL DIST.	VOL/PAGE - REG. DEEDS	TOTAL ACRES	ACREAGE & VALUE OF DESCRIPTION					6. MFL CLOSED ENTERED AFTER 2004 7. MFL OPEN ENTERED BEFORE 2005 8. MFL CLOSED ENTERED BEFORE 2005			EXEMPT FROM GEN. PROPERTY TAX		ACRES THIS LINE
		OF DESC.	SUBJECT TO GENERAL PROPERTY TAX											
NAME & ADDRESS		SEC. TN. RANGE DESCRIPTION OF PROPERTY	C O D E	ACRES	LAND VALUE	IMPROVEMENT VALUE	TOTAL VALUE	C O D E	ACRES	VALUE	C O D E	ACRES		
23251 1845.0000 18450000 MAC MP LLC 416 21ST STREET MONROE, WI, 53566	MONROE SCHOOL DISTRICT 3682	703 18TH AVE City of Monroe - Not In TID TALLMANS ADDITION BLOCK 9 N 56 FT LOT 1	A	0.15	\$16,800	\$152,500	\$169,300						0.15	
23251 1846.0000 18460000 DEAN B KLEIN JR 300 E 2ND STREET ORANGEVILLE, IL, 61060	MONROE SCHOOL DISTRICT 3682	709 18TH AVE City of Monroe - Not In TID TALLMANS ADDITION BLOCK 9 LOT 4 & S 4 FT OFF LOT 1	A	0.18	\$19,200	\$133,600	\$152,800						0.18	
23251 1847.0000 18470000 PHILIP W WELTY, JUDITH E WELTY 702 17TH AVENUE MONROE, WI, 53566	MONROE SCHOOL DISTRICT 3682	702 17TH AVE City of Monroe - Not In TID TALLMANS ADDITION BLOCK 9 LOT 2	A	0.17	\$18,000	\$102,600	\$120,600						0.17	
23251 1848.0000 18480000 DANIEL G MEIGHAN 708 17TH AVENUE MONROE, WI, 53566	MONROE SCHOOL DISTRICT 3682	708 17TH AVE City of Monroe - Not In TID TALLMANS ADDITION BLOCK 9 LOT 3	A	0.17	\$18,000	\$173,100	\$191,100						0.17	

YEAR 2025	State No.
--------------	-----------

ASSESSMENT ROLL FOR MONROE Green COUNTY

KEY TO
CODES

1.A - RESIDENTIAL
2.B - COMMERCIAL
3.C - MANUFACTURING
4.D - AGRICULTURAL

5.E - UNDEVELOPED
5m - AGRICULTURAL FOREST
6.F - PRODUCTIVE FOREST LANDS
7.G - OTHER

1. PFC REG. ENTERED BEFORE 1/1/72
2. PFC REG. ENTERED AFTER 12/31/71
3. PFC SPECIAL CLASSIFICATION
4. COUNTY FOREST CROP
5. MFL OPEN ENTERED AFTER 2004
6. MFL CLOSED ENTERED AFTER 2004
7. MFL OPEN ENTERED BEFORE 2005
8. MFL CLOSED ENTERED BEFORE 2005

1. FEDERAL
2. STATE
3. COUNTY
4. OTHER

EXEMPT FROM GEN.
PROPERTY TAX

TOTAL
ACRES
THIS
LINE

PARCEL NUMBER	SCHOOL DIST.	VOL/PAGE - REG. DEEDS	TOTAL ACRES	ACREAGE & VALUE OF DESCRIPTION SUBJECT TO GENERAL PROPERTY TAX					6. MFL CLOSED ENTERED AFTER 2004 7. MFL OPEN ENTERED BEFORE 2005 8. MFL CLOSED ENTERED BEFORE 2005			EXEMPT FROM GEN. PROPERTY TAX		ACRES THIS LINE
		OF DESC.		ACRES	LAND VALUE	IMPROVEMENT VALUE	TOTAL VALUE	C O D E	ACRES	VALUE	C O D E	ACRES		
23251 1849.0000 18490000	MONROE SCHOOL DISTRICT 3682	715 18TH AVE City of Monroe - Not In TID TALLMANS ADDITION BLOCK 9 LOT 5	A	0.17	\$18,000	\$176,000	\$194,000							0.17
JAMES L KREBS, KAY E KREBS 715 18TH AVENUE MONROE, WI, 53566														
23251 1850.0000 18500000	MONROE SCHOOL DISTRICT 3682	714 17TH AVE City of Monroe - Not In TID TALLMANS ADDITION BLOCK 9 LOT 6	A	0.17	\$18,000	\$66,600	\$84,600							0.17
RADKE PROPERTIES MANAGEMENT LLC 1119 16TH AVENUE MONROE, WI, 53566														
23251 1851.0000 18510000	MONROE SCHOOL DISTRICT 3682	720 17TH AVE City of Monroe - Not In TID TALLMANS ADDITION BLOCK 9 LOT 7	A	0.17	\$18,000	\$132,700	\$150,700							0.17
PAUL A SULZER LE FRED A SULZER, ETAL 720 17TH AVENUE MONROE, WI, 53566														
23251 1852.0000 18520000	MONROE SCHOOL DISTRICT 3682	723 18TH AVE City of Monroe - Not In TID TALLMANS ADDITION BLOCK 9 LOT 8 & LOT 9 EXC S 10 FT OF W 60 FT OF SD LOT 9	A	0.33	\$29,400	\$216,400	\$245,800							0.33
Mary Hamilton 723 18th Avenue Monroe, WI, 53566														

YEAR 2025	State No.
--------------	-----------

ASSESSMENT ROLL FOR MONROE Green COUNTY

KEY TO
CODES

1.A - RESIDENTIAL
2.B - COMMERCIAL
3.C - MANUFACTURING
4.D - AGRICULTURAL

5.E - UNDEVELOPED
5m - AGRICULTURAL FOREST
6.F - PRODUCTIVE FOREST LANDS
7.G - OTHER

1. PFC REG. ENTERED BEFORE 1/1/72
2. PFC REG. ENTERED AFTER 12/31/71
3. PFC SPECIAL CLASSIFICATION
4. COUNTY FOREST CROP
5. MFL OPEN ENTERED AFTER 2004
6. MFL CLOSED ENTERED AFTER 2004
7. MFL OPEN ENTERED BEFORE 2005
8. MFL CLOSED ENTERED BEFORE 2005

1. FEDERAL
2. STATE
3. COUNTY
4. OTHER

EXEMPT FROM GEN.
PROPERTY TAX

TOTAL
ACRES
THIS
LINE

PARCEL NUMBER	SCHOOL DIST.	VOL/PAGE - REG. DEEDS	TOTAL ACRES	ACREAGE & VALUE OF DESCRIPTION SUBJECT TO GENERAL PROPERTY TAX					6. MFL CLOSED ENTERED AFTER 2004 7. MFL OPEN ENTERED BEFORE 2005 8. MFL CLOSED ENTERED BEFORE 2005			EXEMPT FROM GEN. PROPERTY TAX		ACRES THIS LINE
		OF DESC.		ACRES	LAND VALUE	IMPROVEMENT VALUE	TOTAL VALUE		C O D E	ACRES	VALUE	C O D E	ACRES	
23251 1853.0000 18530000	MONROE SCHOOL DISTRICT 3682	726 17TH AVE City of Monroe - Not In TID TALLMANS ADDITION BLOCK 9 LOT 10	A	0.17	\$18,000	\$161,800	\$179,800							0.17
MICHAEL E PICKETT, TRACI LYN PICKETT 726 17TH AVENUE MONROE, WI, 53566														
23251 1854.0000 18540000	MONROE SCHOOL DISTRICT 3682	730 17TH AVE City of Monroe - Not In TID TALLMANS ADDITION BLOCK 9 LOT 11	A	0.17	\$18,000	\$175,000	\$193,000							0.17
ANDREW E SCHUTTE 730 17TH AVENUE MONROE, WI, 53566														
23251 1855.0000 18550000	MONROE SCHOOL DISTRICT 3682	1715 8TH ST City of Monroe - Not In TID TALLMAN'S ADDITION BLOCK 9 W 60 FT LOT 12ALSO COM SW COR LOT 9 N 10' E 60' S 10' W 60' TO POB	A	0.10	\$10,500	\$139,500	\$150,000							0.10
Casa Del Queso LLC 521 6th Street Monroe, WI, 53566														
23251 1856.0000 18560000	MONROE SCHOOL DISTRICT 3682	1721 8TH ST City of Monroe - Not In TID TALLMANS ADDITION BLOCK 9 E 60 FT LOT 12	A	0.08	\$9,000	\$139,700	\$148,700							0.08
JOSHUA W GOLACKSON 1721 8TH STREET MONROE, WI, 53566														

YEAR 2025	State No.
--------------	-----------

ASSESSMENT ROLL FOR MONROE Green COUNTY

KEY TO
CODES

1.A - RESIDENTIAL
2.B - COMMERCIAL
3.C - MANUFACTURING
4.D - AGRICULTURAL

5.E - UNDEVELOPED
5m - AGRICULTURAL FOREST
6.F - PRODUCTIVE FOREST LANDS
7.G - OTHER

1. PFC REG. ENTERED BEFORE 1/1/72
2. PFC REG. ENTERED AFTER 12/31/71
3. PFC SPECIAL CLASSIFICATION
4. COUNTY FOREST CROP
5. MFL OPEN ENTERED AFTER 2004
6. MFL CLOSED ENTERED AFTER 2004
7. MFL OPEN ENTERED BEFORE 2005
8. MFL CLOSED ENTERED BEFORE 2005

1. FEDERAL
2. STATE
3. COUNTY
4. OTHER

EXEMPT FROM GEN.
PROPERTY TAX

TOTAL
ACRES
THIS
LINE

PARCEL NUMBER	SCHOOL DIST.	VOL/PAGE - REG. DEEDS	TOTAL ACRES OF DESC.	ACREAGE & VALUE OF DESCRIPTION SUBJECT TO GENERAL PROPERTY TAX					6. MFL CLOSED ENTERED AFTER 2004 7. MFL OPEN ENTERED BEFORE 2005 8. MFL CLOSED ENTERED BEFORE 2005			EXEMPT FROM GEN. PROPERTY TAX		ACRES THIS LINE
NAME & ADDRESS		SEC. TN. RANGE DESCRIPTION OF PROPERTY	C O D E	ACRES	LAND VALUE	IMPROVEMENT VALUE	TOTAL VALUE	C O D E	ACRES	VALUE	C O D E	ACRES		
23251 1857.0000 18570000 BRIAN G WIRTH 803 18TH AVENUE MONROE, WI, 53566	MONROE SCHOOL DISTRICT 3682	803 18TH AVE City of Monroe - Not In TID TALLMANS ADDITION BLOCK 10 E 1/2 (60 FT) LOT 1	A	0.08	\$9,000	\$195,200	\$204,200						0.08	
23251 1858.0000 18580000 RONALD J FAGER, CYNTHIA M FAGER 1714 8TH STREET MONROE, WI, 53566	MONROE SCHOOL DISTRICT 3682	1714 8TH ST City of Monroe - Not In TID TALLMANS ADDITION BLOCK 10 W 1/2 (60 FT) LOT 1	A	0.08	\$9,000	\$168,400	\$177,400						0.08	
23251 1859.0000 18590000 JACOB M SWENSON, JILL S SWENSON 802 17TH AVENUE MONROE, WI, 53566	MONROE SCHOOL DISTRICT 3682	802 17TH AVE City of Monroe - Not In TID TALLMANS ADDITION BLOCK 10 N 45 FT OF LOT 2	A	0.12	\$13,500	\$197,300	\$210,800						0.12	
23251 1860.0000 18600000 ELIZABETH K JURMU 808 17TH AVENUE MONROE, WI, 53566	MONROE SCHOOL DISTRICT 3682	808 17TH AVE City of Monroe - Not In TID TALLMANS ADDITION BLOCK 10 N 1/2 LOT 3; ALSO S 1/4 LOT 2 INCL USE OF DRIVEWAY 10 FT WIDE ON E END OF N 3/4 LOT 2	A	0.12	\$13,500	\$149,800	\$163,300						0.12	

YEAR 2025	State No.
--------------	-----------

ASSESSMENT ROLL FOR MONROE Green COUNTY

KEY TO
CODES

1.A - RESIDENTIAL
2.B - COMMERCIAL
3.C - MANUFACTURING
4.D - AGRICULTURAL

5.E - UNDEVELOPED
5m - AGRICULTURAL FOREST
6.F - PRODUCTIVE FOREST LANDS
7.G - OTHER

1. PFC REG. ENTERED BEFORE 1/1/72
2. PFC REG. ENTERED AFTER 12/31/71
3. PFC SPECIAL CLASSIFICATION
4. COUNTY FOREST CROP
5. MFL OPEN ENTERED AFTER 2004
6. MFL CLOSED ENTERED AFTER 2004
7. MFL OPEN ENTERED BEFORE 2005
8. MFL CLOSED ENTERED BEFORE 2005

1. FEDERAL
2. STATE
3. COUNTY
4. OTHER

EXEMPT FROM GEN.
PROPERTY TAX

TOTAL
ACRES
THIS
LINE

PARCEL NUMBER	SCHOOL DIST.	VOL/PAGE - REG. DEEDS	TOTAL ACRES OF DESC.	ACREAGE & VALUE OF DESCRIPTION SUBJECT TO GENERAL PROPERTY TAX					6. MFL CLOSED ENTERED AFTER 2004 7. MFL OPEN ENTERED BEFORE 2005 8. MFL CLOSED ENTERED BEFORE 2005			EXEMPT FROM GEN. PROPERTY TAX		ACRES THIS LINE
NAME & ADDRESS		SEC. TN. RANGE DESCRIPTION OF PROPERTY	C O D E	ACRES	LAND VALUE	IMPROVEMENT VALUE	TOTAL VALUE	C O D E	ACRES	VALUE	C O D E	ACRES		
23251 1861.0000 18610000 THOMAS W BOBER PO BOX 15463 ROCHESTER, NY, 14615-0463	MONROE SCHOOL DISTRICT 3682	812 17TH AVE City of Monroe - Not In TID TALLMANS ADDITION BLOCK 10 LOT 6 & S 30 FT LOT 3	A	0.25	\$25,800	\$141,900	\$167,700						0.25	
23251 1862.0000 18620000 Trey Kazda, Marley Kazda 809 18th Ave. Monroe, WI, 53566	MONROE SCHOOL DISTRICT 3682	809 18TH AVE City of Monroe - Not In TID TALLMANS ADDITION BLOCK 10 LOT 4	A	0.17	\$18,000	\$172,400	\$190,400						0.17	
23251 1863.0000 18630000 DANA P REEVE, MAUREEN E REEVE 817 18TH AVE MONROE, WI, 53566	MONROE SCHOOL DISTRICT 3682	817 18TH AVE City of Monroe - Not In TID TALLMANS ADDITION BLOCK 10 LOT 5; E 120 FT OF O.L. 74	A	0.21	\$22,500	\$116,400	\$138,900						0.21	
23251 1864.0000 18640000 LONNA M WYTTEBACH 604 18TH AVENUE MONROE, WI, 53566	MONROE SCHOOL DISTRICT 3682	604 18TH AVE City of Monroe - Not In TID TALLMANS ADDITION BLOCK 11 LOT 2	A	0.19	\$20,900	\$125,800	\$146,700						0.19	

YEAR 2025	State No.
--------------	-----------

ASSESSMENT ROLL FOR MONROE Green COUNTY

KEY TO
CODES

1.A - RESIDENTIAL
2.B - COMMERCIAL
3.C - MANUFACTURING
4.D - AGRICULTURAL

5.E - UNDEVELOPED
5m - AGRICULTURAL FOREST
6.F - PRODUCTIVE FOREST LANDS
7.G - OTHER

1. PFC REG. ENTERED BEFORE 1/1/72
2. PFC REG. ENTERED AFTER 12/31/71
3. PFC SPECIAL CLASSIFICATION
4. COUNTY FOREST CROP
5. MFL OPEN ENTERED AFTER 2004
6. MFL CLOSED ENTERED AFTER 2004
7. MFL OPEN ENTERED BEFORE 2005
8. MFL CLOSED ENTERED BEFORE 2005

1. FEDERAL
2. STATE
3. COUNTY
4. OTHER

EXEMPT FROM GEN.
PROPERTY TAX

TOTAL
ACRES
THIS
LINE

PARCEL NUMBER	SCHOOL DIST.	VOL/PAGE - REG. DEEDS	TOTAL ACRES OF DESC.	ACREAGE & VALUE OF DESCRIPTION SUBJECT TO GENERAL PROPERTY TAX					6. MFL CLOSED ENTERED AFTER 2004 7. MFL OPEN ENTERED BEFORE 2005 8. MFL CLOSED ENTERED BEFORE 2005			EXEMPT FROM GEN. PROPERTY TAX		ACRES THIS LINE
NAME & ADDRESS		SEC. TN. RANGE DESCRIPTION OF PROPERTY	C O D E	ACRES	LAND VALUE	IMPROVEMENT VALUE	TOTAL VALUE	C O D E	ACRES	VALUE	C O D E	ACRES		
23251 1865.0000 18650000 Nickolas Hammon, Alicia Hammon 610 18th Avenue Monroe, WI, 53566	MONROE SCHOOL DISTRICT 3682	610 18TH AVE City of Monroe - Not In TID TALLMANS ADDITION BLOCK 11 LOT 3 & PRT LOT 4 DESC AS: COM NW COR TH E 100 FT TH S 16 FT TH W 100 FT TH N 16 FT POB	A	0.22	\$23,700	\$171,800	\$195,500						0.22	
23251 1866.0000 18660000 RICHARD E ENGELS, TANYA S ENGELS 618 18TH AVENUE MONROE, WI, 53566	MONROE SCHOOL DISTRICT 3682	618 18TH AVE City of Monroe - Not In TID TALLMANS ADDITION BLOCK 11 S 44 FT OF W 100 FT LOT 4 E 39 FT LOT 4 N 6 FT LOT 5	A	0.18	\$19,200	\$202,300	\$221,500						0.18	
23251 1867.0000 18670000 Yellow Lighthouse LLC 2545 1st Street Monroe, Wisconsin, 53566	MONROE SCHOOL DISTRICT 3682	624 18TH AVE City of Monroe - Not In TID TALLMANS ADDITION BLOCK 11 S 54 FT LOT 5 & N 6 FT LOT 6	A	0.19	\$20,900	\$212,100	\$233,000						0.19	
23251 1868.0000 18680000 ZOILA NAVARRO, MARIO REYNOSA 1803 7TH STREET MONROE, WI, 53566	MONROE SCHOOL DISTRICT 3682	1803 7TH ST City of Monroe - Not In TID TALLMAN'S ADDITION BLOCK 11W 72 FT OF S 54 FT LOT 6; W 72 FT LOT 7	A	0.19	\$20,500	\$171,800	\$192,300						0.19	

YEAR 2025	State No.
--------------	-----------

ASSESSMENT ROLL FOR MONROE Green COUNTY

KEY TO
CODES

1.A - RESIDENTIAL
2.B - COMMERCIAL
3.C - MANUFACTURING
4.D - AGRICULTURAL

5.E - UNDEVELOPED
5m - AGRICULTURAL FOREST
6.F - PRODUCTIVE FOREST LANDS
7.G - OTHER

1. PFC REG. ENTERED BEFORE 1/1/72
2. PFC REG. ENTERED AFTER 12/31/71
3. PFC SPECIAL CLASSIFICATION
4. COUNTY FOREST CROP
5. MFL OPEN ENTERED AFTER 2004
6. MFL CLOSED ENTERED AFTER 2004
7. MFL OPEN ENTERED BEFORE 2005
8. MFL CLOSED ENTERED BEFORE 2005

1. FEDERAL
2. STATE
3. COUNTY
4. OTHER

EXEMPT FROM GEN.
PROPERTY TAX

TOTAL
ACRES
THIS
LINE

PARCEL NUMBER	SCHOOL DIST.	VOL/PAGE - REG. DEEDS	TOTAL ACRES OF DESC.	ACREAGE & VALUE OF DESCRIPTION SUBJECT TO GENERAL PROPERTY TAX					6. MFL CLOSED ENTERED AFTER 2004 7. MFL OPEN ENTERED BEFORE 2005 8. MFL CLOSED ENTERED BEFORE 2005			EXEMPT FROM GEN. PROPERTY TAX		ACRES THIS LINE
NAME & ADDRESS		SEC. TN. RANGE DESCRIPTION OF PROPERTY	C O D E	ACRES	LAND VALUE	IMPROVEMENT VALUE	TOTAL VALUE	C O D E	ACRES	VALUE	C O D E	ACRES		
23251 1869.0000 18690000 Paige Prien 1815 7th Street Monroe, WI, 53566	MONROE SCHOOL DISTRICT 3682	1815 7TH ST City of Monroe - Not In TID TALLMANS ADDITION BLOCK 11 COM SE COR LOT 7 BLK 11 TH W 67 FT TH N PENETRATING INTO LOT 6 114 FT TH E 67 FT TO E LINE LOT 6 TH S POB BNG PRT LOT 6 & 7;ALSO W 12 FT OF LOT 6 BLK 13 IN TALLMAN'S 2ND ADD BNG 60 FT IN LENGTH & 12 FT IN WIDTH	A	0.20	\$21,300	\$173,800	\$195,100						0.20	
23251 1870.0000 18700000 LAURA A JACOBSON 704 18TH AVENUE MONROE, WI, 53566	MONROE SCHOOL DISTRICT 3682	704 18TH AVE City of Monroe - Not In TID TALLMANS ADDITION BLOCK 11LOT 9 EXC E 55 FT	A	0.12	\$12,600	\$151,400	\$164,000						0.12	
23251 1871.0000 18710000 CHELSEA M VOGEL, RICHARD S VOGEL 1814 7TH STREET MONROE, WI, 53566	MONROE SCHOOL DISTRICT 3682	1814 7TH ST City of Monroe - Not In TID TALLMANS ADDITION BLOCK 11 E 55 FT LOTS 9 & 10	A	0.15	\$16,500	\$178,300	\$194,800						0.15	
23251 1872.0000 18720000 PS REAL ESTATE LLC N3608 HIAWATHA ROAD MONROE, WI, 53566	MONROE SCHOOL DISTRICT 3682	710 18TH AVE City of Monroe - Not In TID TALLMANS ADDITION BLOCK 11 LOT 10, EXC E 55FT (AKA: W 75 FT LOT 10)	A	0.10	\$11,300	\$194,200	\$205,500						0.10	

YEAR 2025	State No.
--------------	-----------

ASSESSMENT ROLL FOR MONROE Green COUNTY

KEY TO
CODES

1.A - RESIDENTIAL
2.B - COMMERCIAL
3.C - MANUFACTURING
4.D - AGRICULTURAL

5.E - UNDEVELOPED
5m - AGRICULTURAL FOREST
6.F - PRODUCTIVE FOREST LANDS
7.G - OTHER

1. PFC REG. ENTERED BEFORE 1/1/72
2. PFC REG. ENTERED AFTER 12/31/71
3. PFC SPECIAL CLASSIFICATION
4. COUNTY FOREST CROP
5. MFL OPEN ENTERED AFTER 2004
6. MFL CLOSED ENTERED AFTER 2004
7. MFL OPEN ENTERED BEFORE 2005
8. MFL CLOSED ENTERED BEFORE 2005

1. FEDERAL
2. STATE
3. COUNTY
4. OTHER

EXEMPT FROM GEN.
PROPERTY TAX

TOTAL
ACRES
THIS
LINE

PARCEL NUMBER	SCHOOL DIST.	VOL/PAGE - REG. DEEDS	TOTAL ACRES	ACREAGE & VALUE OF DESCRIPTION				6. MFL CLOSED ENTERED AFTER 2004 7. MFL OPEN ENTERED BEFORE 2005 8. MFL CLOSED ENTERED BEFORE 2005			EXEMPT FROM GEN. PROPERTY TAX		ACRES THIS LINE
		OF DESC.	SUBJECT TO GENERAL PROPERTY TAX										
NAME & ADDRESS		SEC. TN. RANGE DESCRIPTION OF PROPERTY	C O D E	ACRES	LAND VALUE	IMPROVEMENT VALUE	TOTAL VALUE	C O D E	ACRES	VALUE	C O D E	ACRES	
23251 1873.0000 18730000 MAHOGANI BOE 714 18TH AVENUE MONROE, WI, 53566	MONROE SCHOOL DISTRICT 3682	714 18TH AVE City of Monroe - Not In TID TALLMANS ADDITION BLOCK 11 LOT 11	A	0.19	\$20,900	\$177,700	\$198,600						0.19
23251 1874.0000 18740000 ALR RENTALS LLC S76W14098 MCSHANE DRIVE MUSKEGO, WI, 53150-3827	MONROE SCHOOL DISTRICT 3682	718 18TH AVE City of Monroe - Not In TID TALLMANS ADDITION BLOCK 11 LOT 12	A	0.19	\$20,900	\$183,000	\$203,900						0.19
23251 1875.0000 18750000 WILLIAM HEIDENREICH 724 18TH AVENUE MONROE, WI, 53566	MONROE SCHOOL DISTRICT 3682	724 18TH AVE City of Monroe - Not In TID TALLMANS ADDITION BLOCK 11 W 79 FT OF LOT 13 EXC S 6.5 FT OF	A	0.10	\$10,700	\$227,000	\$237,700						0.10
23251 1876.0000 18760000 BRAD B ALBAUGH, AMANDA L ALBAUGH 1408 14TH AVENUE MONROE, WI, 53566	MONROE SCHOOL DISTRICT 3682	1805 8TH ST City of Monroe - Not In TID TALLMANS ADDITION BLOCK 11 W 79 FT LOT 14 & W 79 FT OF S 6.5 FT LOT 13	A	0.12	\$13,000	\$174,000	\$187,000						0.12

YEAR 2025	State No.
--------------	-----------

ASSESSMENT ROLL FOR MONROE Green COUNTY

KEY TO
CODES

1.A - RESIDENTIAL
2.B - COMMERCIAL
3.C - MANUFACTURING
4.D - AGRICULTURAL

5.E - UNDEVELOPED
5m - AGRICULTURAL FOREST
6.F - PRODUCTIVE FOREST LANDS
7.G - OTHER

1. PFC REG. ENTERED BEFORE 1/1/72
2. PFC REG. ENTERED AFTER 12/31/71
3. PFC SPECIAL CLASSIFICATION
4. COUNTY FOREST CROP
5. MFL OPEN ENTERED AFTER 2004
6. MFL CLOSED ENTERED AFTER 2004
7. MFL OPEN ENTERED BEFORE 2005
8. MFL CLOSED ENTERED BEFORE 2005

1. FEDERAL
2. STATE
3. COUNTY
4. OTHER

EXEMPT FROM GEN.
PROPERTY TAX

TOTAL
ACRES
THIS
LINE

PARCEL NUMBER	SCHOOL DIST.	VOL/PAGE - REG. DEEDS	TOTAL ACRES	ACREAGE & VALUE OF DESCRIPTION SUBJECT TO GENERAL PROPERTY TAX					6. MFL CLOSED ENTERED AFTER 2004 7. MFL OPEN ENTERED BEFORE 2005 8. MFL CLOSED ENTERED BEFORE 2005			EXEMPT FROM GEN. PROPERTY TAX		ACRES THIS LINE
		OF DESC.		ACRES	LAND VALUE	IMPROVEMENT VALUE	TOTAL VALUE		ACRES	VALUE		ACRES		
23251 1877.0000 18770000	MONROE SCHOOL DISTRICT 3682	1811 8TH ST City of Monroe - Not In TID TALLMANS ADDITION BLOCK 11 E 60 FT LOT 13 E 60 FT LOT 14	A	0.17	\$18,000	\$163,600	\$181,600							0.17
JONATHAN D OCHSNER, DEBRA K RILEY 1811 8TH STREET MONROE, WI, 53566														
23251 1878.0000 18780000	MONROE SCHOOL DISTRICT 3682	1802 8TH ST City of Monroe - TID #7 (2517) SECTION 35 TALLMANS 1ST ADDITION BLOCK 11 LOTS 16 & 17 EXC E 19 FT SD LOTS; ALSO EXC W 6 FT 5" OF E 25 FT 5" OF LOTS 16 & 17 (EXEMPT)									X5	0.00	0.00	
MONROE BIBLE CHURCH INC 2613 8TH AVENUE MONROE, WI, 53566														
23251 1880.0000 18800000	MONROE SCHOOL DISTRICT 3682	8th Ave City of Monroe - TID #7 (2517) SECTION 35 TALLMANS 1ST ADDITION BLOCK 11 LOT 18 BNG IN W2 NW4; OL 75 BNG IN NW4 SW4(EXEMPT)									X5	0.27	0.27	
MONROE BIBLE CHURCH INC 2613 8TH AVENUE MONROE, WI, 53566														
23251 1881.0000 18810000	MONROE SCHOOL DISTRICT 3682	526 18TH AVE City of Monroe - Not In TID TALLMANS II ADDITION BLOCK 12LOT 1	A	0.17	\$18,500	\$0	\$18,500							0.17
KUNDERT OUTDOOR SERVICES LLC 526 18TH AVENUE MONROE, WI, 53566														

YEAR 2025	State No.
--------------	-----------

ASSESSMENT ROLL FOR MONROE Green COUNTY

KEY TO
CODES

1.A - RESIDENTIAL
2.B - COMMERCIAL
3.C - MANUFACTURING
4.D - AGRICULTURAL

5.E - UNDEVELOPED
5m - AGRICULTURAL FOREST
6.F - PRODUCTIVE FOREST LANDS
7.G - OTHER

1. PFC REG. ENTERED BEFORE 1/1/72
2. PFC REG. ENTERED AFTER 12/31/71
3. PFC SPECIAL CLASSIFICATION
4. COUNTY FOREST CROP
5. MFL OPEN ENTERED AFTER 2004
6. MFL CLOSED ENTERED AFTER 2004
7. MFL OPEN ENTERED BEFORE 2005
8. MFL CLOSED ENTERED BEFORE 2005

1. FEDERAL
2. STATE
3. COUNTY
4. OTHER

EXEMPT FROM GEN.
PROPERTY TAX

TOTAL
ACRES
THIS
LINE

PARCEL NUMBER	SCHOOL DIST.	VOL/PAGE - REG. DEEDS	TOTAL ACRES	ACREAGE & VALUE OF DESCRIPTION					6. MFL CLOSED ENTERED AFTER 2004 7. MFL OPEN ENTERED BEFORE 2005 8. MFL CLOSED ENTERED BEFORE 2005			EXEMPT FROM GEN. PROPERTY TAX		ACRES THIS LINE
		OF DESC.	SUBJECT TO GENERAL PROPERTY TAX											
NAME & ADDRESS		SEC. TN. RANGE DESCRIPTION OF PROPERTY	C O D E	ACRES	LAND VALUE	IMPROVEMENT VALUE	TOTAL VALUE	C O D E	ACRES	VALUE	C O D E	ACRES		
23251 1882.0000 18820000 MARK F STEINMANN N2323 BETHEL ROAD MONROE, WI, 53566	MONROE SCHOOL DISTRICT 3682	528 18TH AVE City of Monroe - Not In TID TALLMANS ADDITION BLOCK 12 LOT 2	A	0.17	\$18,500	\$81,000	\$99,500						0.17	
23251 1883.0000 18830000 TERRY L MARTIN 536 18TH AVENUE MONROE , WI, 53566	MONROE SCHOOL DISTRICT 3682	536 18TH AVE City of Monroe - Not In TID TALLMANS II BLOCK 12 LOT 3	A	0.17	\$18,500	\$66,000	\$84,500						0.17	
23251 1884.0000 18840000 LONN M SPANGLER 1821 6TH STREET MONROE, WI, 53566	MONROE SCHOOL DISTRICT 3682	1821 6TH ST City of Monroe - Not In TID TALLMANS ADDITION II BLOCK 12 LOT 4	B	0.17	\$11,400	\$152,400	\$163,800						0.17	
23251 1885.0000 18850000 STEWART D ELLSWORTH SR, LINDA L ELLSWORTH 609 19TH AVENUE MONROE, WI, 53566	MONROE SCHOOL DISTRICT 3682	19th Ave City of Monroe - Not In TID TALLMANS II BLOCK 13 LOT 1	A	0.17	\$18,200	\$0	\$18,200						0.17	

YEAR 2025	State No.
--------------	-----------

ASSESSMENT ROLL FOR MONROE Green COUNTY

KEY TO
CODES

1.A - RESIDENTIAL
2.B - COMMERCIAL
3.C - MANUFACTURING
4.D - AGRICULTURAL

5.E - UNDEVELOPED
5m - AGRICULTURAL FOREST
6.F - PRODUCTIVE FOREST LANDS
7.G - OTHER

1. PFC REG. ENTERED BEFORE 1/1/72
2. PFC REG. ENTERED AFTER 12/31/71
3. PFC SPECIAL CLASSIFICATION
4. COUNTY FOREST CROP
5. MFL OPEN ENTERED AFTER 2004
6. MFL CLOSED ENTERED AFTER 2004
7. MFL OPEN ENTERED BEFORE 2005
8. MFL CLOSED ENTERED BEFORE 2005

1. FEDERAL
2. STATE
3. COUNTY
4. OTHER

EXEMPT FROM GEN.
PROPERTY TAX

TOTAL
ACRES
THIS
LINE

2082

PARCEL NUMBER	SCHOOL DIST.	VOL/PAGE - REG. DEEDS	TOTAL ACRES	ACREAGE & VALUE OF DESCRIPTION SUBJECT TO GENERAL PROPERTY TAX					6. MFL CLOSED ENTERED AFTER 2004 7. MFL OPEN ENTERED BEFORE 2005 8. MFL CLOSED ENTERED BEFORE 2005			EXEMPT FROM GEN. PROPERTY TAX		ACRES THIS LINE
		OF DESC.		ACRES	LAND VALUE	IMPROVEMENT VALUE	TOTAL VALUE			ACRES	VALUE		ACRES	
23251 1886.0000 18860000	MONROE SCHOOL DISTRICT 3682	609 19TH AVE City of Monroe - Not In TID TALLMANS II BLOCK 13 LOT 2	A	0.17	\$18,200	\$157,700	\$175,900							0.17
STEWART D ELLSWORTH SR, LINDA L ELLSWORTH 609 19TH AVENUE MONROE, WI, 53566														
23251 1887.0000 18870000	MONROE SCHOOL DISTRICT 3682	615 19TH AVE City of Monroe - Not In TID TALLMANS SECOND ADDITION BLOCK 13LOT 3	A	0.17	\$18,200	\$135,300	\$153,500							0.17
Jeremy Elmer 615 19th Ave Monroe, WI, 53566														
23251 1888.0000 18880000	MONROE SCHOOL DISTRICT 3682	621 19TH AVE City of Monroe - Not In TID TALLMANS II ADDITION BLOCK 13 LOT 4	A	0.17	\$18,200	\$181,700	\$199,900							0.17
CHANNING KARI 621 19TH AVENUE MONROE, WI, 53566														
23251 1889.0000 18890000	MONROE SCHOOL DISTRICT 3682	627 19TH AVE City of Monroe - Not In TID TALLMANS II BLOCK 13LOT 5	A	0.17	\$18,200	\$176,200	\$194,400							0.17
THOMAS A JACKSON 627 19TH AVENUE MONROE, WI, 53566														

2083

2084

2085

YEAR 2025	State No.
--------------	-----------

ASSESSMENT ROLL FOR MONROE Green COUNTY

KEY TO
CODES

1.A - RESIDENTIAL
2.B - COMMERCIAL
3.C - MANUFACTURING
4.D - AGRICULTURAL

5.E - UNDEVELOPED
5m - AGRICULTURAL FOREST
6.F - PRODUCTIVE FOREST LANDS
7.G - OTHER

1. PFC REG. ENTERED BEFORE 1/1/72
2. PFC REG. ENTERED AFTER 12/31/71
3. PFC SPECIAL CLASSIFICATION
4. COUNTY FOREST CROP
5. MFL OPEN ENTERED AFTER 2004
6. MFL CLOSED ENTERED AFTER 2004
7. MFL OPEN ENTERED BEFORE 2005
8. MFL CLOSED ENTERED BEFORE 2005

1. FEDERAL
2. STATE
3. COUNTY
4. OTHER

EXEMPT FROM GEN.
PROPERTY TAX

TOTAL
ACRES
THIS
LINE

2086

		2025				KEY TO CODES ▶		1.A - RESIDENTIAL 2.B - COMMERCIAL 3.C - MANUFACTURING 4.D - AGRICULTURAL		5.E - UNDEVELOPED 5m - AGRICULTURAL FOREST 6.F - PRODUCTIVE FOREST LANDS 7.G - OTHER		1. PFC REG. ENTERED BEFORE 1/1/72 2. PFC REG. ENTERED AFTER 12/31/71 3. PFC SPECIAL CLASSIFICATION 4. COUNTY FOREST CROP 5. MFL OPEN ENTERED AFTER 2004 6. MFL CLOSED ENTERED AFTER 2004 7. MFL OPEN ENTERED BEFORE 2005 8. MFL CLOSED ENTERED BEFORE 2005		1. FEDERAL 2. STATE 3. COUNTY 4. OTHER		TOTAL ACRES THIS LINE											
PARCEL NUMBER		SCHOOL DIST.		VOL/PAGE - REG. DEEDS		TOTAL ACRES OF DESC.		ACREAGE & VALUE OF DESCRIPTION SUBJECT TO GENERAL PROPERTY TAX						EXEMPT FROM GEN. PROPERTY TAX													
NAME & ADDRESS				SEC. TN. RANGE DESCRIPTION OF PROPERTY		C O D E		ACRES		LAND VALUE		IMPROVEMENT VALUE		TOTAL VALUE			C O D E		ACRES		VALUE		C O D E		ACRES		
23251 1890.0000 18900000 PAUL W ERB 1823 7TH STREET MONROE, WI, 53566-1627		MONROE SCHOOL DISTRICT 3682		1823 7TH ST City of Monroe - Not In TID TALLMANS II BLOCK 13 E 109 FT LOT 6		A		0.15		\$16,400		\$196,200		\$212,600												0.15	
23251 1891.0000 18910000 KEVIN J KITTO, JULIE K KITTO 703 19TH AVENUE MONROE, WI, 53566		MONROE SCHOOL DISTRICT 3682		703 19TH AVE City of Monroe - Not In TID TALLMANS II BLOCK 14LOT 1		A		0.17		\$18,200		\$187,800		\$206,000												0.17	
23251 1892.0000 18920000 MARILYN R RUFER 709 19TH AVENUE MONROE, WI, 53566		MONROE SCHOOL DISTRICT 3682		709 19TH AVE City of Monroe - Not In TID TALLMANS II BLOCK 14LOT 2		A		0.17		\$18,200		\$211,900		\$230,100												0.17	
23251 1893.0000 18930000 GARY E JOHNSON, MARIA B JOHNSON 713 19TH AVENUE MONROE, WI, 53566		MONROE SCHOOL DISTRICT 3682		713 19TH AVE City of Monroe - Not In TID TALLMANS II BLOCK 14 LOT 3		A		0.17		\$18,200		\$232,800		\$251,000												0.17	

2087

2088

2089

YEAR 2025	State No.
--------------	-----------

ASSESSMENT ROLL FOR MONROE Green COUNTY

KEY TO
CODES

1.A - RESIDENTIAL
2.B - COMMERCIAL
3.C - MANUFACTURING
4.D - AGRICULTURAL

5.E - UNDEVELOPED
5m - AGRICULTURAL FOREST
6.F - PRODUCTIVE FOREST LANDS
7.G - OTHER

1. PFC REG. ENTERED BEFORE 1/1/72
2. PFC REG. ENTERED AFTER 12/31/71
3. PFC SPECIAL CLASSIFICATION
4. COUNTY FOREST CROP
5. MFL OPEN ENTERED AFTER 2004
6. MFL CLOSED ENTERED AFTER 2004
7. MFL OPEN ENTERED BEFORE 2005
8. MFL CLOSED ENTERED BEFORE 2005

1. FEDERAL
2. STATE
3. COUNTY
4. OTHER

EXEMPT FROM GEN.
PROPERTY TAX

TOTAL
ACRES
THIS
LINE

PARCEL NUMBER	SCHOOL DIST.	VOL/PAGE - REG. DEEDS	TOTAL ACRES OF DESC.	ACREAGE & VALUE OF DESCRIPTION SUBJECT TO GENERAL PROPERTY TAX					6. MFL CLOSED ENTERED AFTER 2004 7. MFL OPEN ENTERED BEFORE 2005 8. MFL CLOSED ENTERED BEFORE 2005			EXEMPT FROM GEN. PROPERTY TAX		ACRES THIS LINE
NAME & ADDRESS		SEC. TN. RANGE DESCRIPTION OF PROPERTY	C O D E	ACRES	LAND VALUE	IMPROVEMENT VALUE	TOTAL VALUE	C O D E	ACRES	VALUE	C O D E	ACRES		
23251 1894.0000 18940000 MICKEY D ROCKEY, TERESA J ROCKEY PO BOX 141 MONROE, WI, 53566	MONROE SCHOOL DISTRICT 3682	719 19TH AVE City of Monroe - Not In TID TALLMANS ADDITION II BLOCK 14 LOT 4	A	0.17	\$21,800	\$208,600	\$230,400						0.17	
23251 1895.0000 18950000 KATHY L BABLER 1821 8TH STREET MONROE, WI, 53566	MONROE SCHOOL DISTRICT 3682	1821 8TH ST City of Monroe - Not In TID TALLMANS II BLOCK 14 E 60 FT LOTS 5 & 6	A	0.17	\$18,300	\$298,800	\$317,100						0.17	
23251 1896.0000 18960000 RICHARD F AMACK, SONYA AMACK 1817 8TH STREET MONROE, WI, 53566	MONROE SCHOOL DISTRICT 3682	1817 8TH ST City of Monroe - Not In TID TALLMANS II ADDITION BLOCK 14 W 60 FT LOTS 5 & 6	A	0.17	\$18,000	\$359,200	\$377,200						0.17	
23251 1897.0000 18970000 JACOB M AASVE 1822 8TH STREET MONROE, WI, 53566	MONROE SCHOOL DISTRICT 3682	1822 8TH ST City of Monroe - Not In TID TALLMANS ADDITION BLOCK 15 E 90 FT LOT 1 & N 2 FT OF E 90 FT LOT 2; ALSO DRIVEWAY USE 11 FT WIDE LYG S OF ABOVE DESC	A	0.13	\$14,000	\$190,700	\$204,700						0.13	

YEAR
2025

State No.

ASSESSMENT ROLL FOR MONROE Green COUNTYKEY TO
CODES1.A - RESIDENTIAL
2.B - COMMERCIAL
3.C - MANUFACTURING
4.D - AGRICULTURAL5. **E** - UNDEVELOPED
5**m** - AGRICULTURAL FOREST
6. **F** - PRODUCTIVE FOREST LANDS
7. **G** - OTHER1. PFC REG. ENTERED BEFORE 1/1/72
2. PFC REG. ENTERED AFTER 12/31/71
3. PFC SPECIAL CLASSIFICATION
4. COUNTY FOREST CROP
5. MFL OPEN ENTERED AFTER 2004
6. MFL CLOSED ENTERED AFTER 2004
7. MFL OPEN ENTERED BEFORE 2005
8. MFL CLOSED ENTERED BEFORE 20051. FEDERAL
2. STATE
3. COUNTY
4. OTHEREXEMPT FROM GEN.
PROPERTY TAX**TOTAL
ACRES
THIS
LINE**

PARCEL NUMBER	SCHOOL DIST.	VOL/PAGE - REG. DEEDS	TOTAL ACRES OF DESC.	ACREAGE & VALUE OF DESCRIPTION SUBJECT TO GENERAL PROPERTY TAX					6. MFL CLOSED ENTERED AFTER 2004 7. MFL OPEN ENTERED BEFORE 2005 8. MFL CLOSED ENTERED BEFORE 2005			EXEMPT FROM GEN. PROPERTY TAX		ACRES THIS LINE
NAME & ADDRESS	SEC. TN. RANGE DESCRIPTION OF PROPERTY	C O D E	ACRES	LAND VALUE	IMPROVEMENT VALUE	TOTAL VALUE	C O D E	ACRES	VALUE	C O D E	ACRES			
23251 1898.0000 18980000 AUDREY A (TUESCHER) REED 1814 8TH STREET MONROE, WI, 53566	MONROE SCHOOL DISTRICT 3682 1814 8TH ST City of Monroe - Not In TID TALLMANS SECOND ADDITION BLOCK 15 W 31 FT LOTS 1 & 2(ASSESSMENT INCLUDES PARCEL 1879)	A	0.15	\$16,300	\$367,200	\$383,500						0.15		
23251 1899.0000 18990000 SHAWN D PAINTER, ASHLEY M PAINTER N2910 TINDELL LANE MONROE, WI, 53566	MONROE SCHOOL DISTRICT 3682 809 19TH AVE City of Monroe - Not In TID TALLMAN'S II BLOCK 15 S 45 OF E 90 FT OF LOT 2	A	0.12	\$12,600	\$149,700	\$162,300						0.12		
23251 1900.0000 19000000 BALSANO PROPERTY I LLC 10608 DURAND AVENUE STURTEVANT, WI, 53177	MONROE SCHOOL DISTRICT 3682 813 19th Ave City of Monroe - Not In TID TALLMANS II BLOCK 15LOT 3	A	0.16	\$17,500	\$4,000	\$21,500						0.16		
23251 1901.0000 19010000 ALAN PAT HOLMSTROM, ANNETTE W HOLMSTROM N3041 RUFENACHT ROAD MONROE, WI, 53566	MONROE SCHOOL DISTRICT 3682 1924 8TH ST City of Monroe - Not In TID TALLMANS II BLOCK 16E 1/2 LOTS 1 AND 4; EXC S 26 FT OF LOT 4	A	0.13	\$14,200	\$170,100	\$184,300						0.13		

YEAR 2025	State No.
--------------	-----------

ASSESSMENT ROLL FOR MONROE Green COUNTY

KEY TO
CODES

1.A - RESIDENTIAL
2.B - COMMERCIAL
3.C - MANUFACTURING
4.D - AGRICULTURAL

5.E - UNDEVELOPED
5m - AGRICULTURAL FOREST
6.F - PRODUCTIVE FOREST LANDS
7.G - OTHER

1. PFC REG. ENTERED BEFORE 1/1/72
2. PFC REG. ENTERED AFTER 12/31/71
3. PFC SPECIAL CLASSIFICATION
4. COUNTY FOREST CROP
5. MFL OPEN ENTERED AFTER 2004
6. MFL CLOSED ENTERED AFTER 2004
7. MFL OPEN ENTERED BEFORE 2005
8. MFL CLOSED ENTERED BEFORE 2005

1. FEDERAL
2. STATE
3. COUNTY
4. OTHER

EXEMPT FROM GEN.
PROPERTY TAX

TOTAL
ACRES
THIS
LINE

2098

PARCEL NUMBER	SCHOOL DIST.	VOL/PAGE - REG. DEEDS	TOTAL ACRES OF DESC.	ACREAGE & VALUE OF DESCRIPTION SUBJECT TO GENERAL PROPERTY TAX					6. MFL CLOSED ENTERED AFTER 2004 7. MFL OPEN ENTERED BEFORE 2005 8. MFL CLOSED ENTERED BEFORE 2005			EXEMPT FROM GEN. PROPERTY TAX		ACRES THIS LINE
NAME & ADDRESS		SEC. TN. RANGE DESCRIPTION OF PROPERTY	C O D E	ACRES	LAND VALUE	IMPROVEMENT VALUE	TOTAL VALUE	C O D E	ACRES	VALUE	C O D E	ACRES		
23251 1902.0000 19020000 ERIC R JOHNSON 1916 8TH STREET MONROE, WI, 53566	MONROE SCHOOL DISTRICT 3682	1916 8TH ST City of Monroe - Not In TID TALLMANS ADDITION CSM 879 (V3-P29) LOT 1 BNG PRT LOTS 1 & 4 BLK 16	A	0.16	\$17,900	\$180,800	\$198,700						0.16	
23251 1903.0000 19030000 WILLIAM D TSCHANZ, REBECCA A TSCHANZ 1908 8TH STREET MONROE, WI, 53566	MONROE SCHOOL DISTRICT 3682	1908 8TH ST City of Monroe - Not In TID TALLMANS II BLOCK 16E 55 FT LOT 2 E 55 FT OF N 39 FT LOT 3	A	0.12	\$13,300	\$195,500	\$208,800						0.12	
23251 1904.0000 19040000 NatMadLil Investments, LLC 521 6th ST Monroe, WI, 53566	MONROE SCHOOL DISTRICT 3682	1904 8TH ST City of Monroe - Not In TID TALLMAN'S II ADDITION BLOCK 16COM NW COR LOT 2 BLK 16 TH S 95.5 FT TH E 75 FT TH N 95.5 FT TH W 75 FT POB BNG PRT LOTS 2 & 3	A	0.17	\$18,000	\$107,000	\$125,000						0.17	
23251 1905.0000 19050000 SHERRY A JACKSON 810 19TH AVENUE MONROE, WI, 53566	MONROE SCHOOL DISTRICT 3682	810 19TH AVE City of Monroe - Not In TID TALLMANS II BLOCK 16 S 19 FT LOT 3 & N 27 FT LOT 6	A	0.14	\$15,000	\$329,100	\$344,100						0.14	

2099

2100

2101

YEAR 2025	State No.
--------------	-----------

ASSESSMENT ROLL FOR MONROE Green COUNTY

KEY TO
CODES

1.A - RESIDENTIAL
2.B - COMMERCIAL
3.C - MANUFACTURING
4.D - AGRICULTURAL

5.E - UNDEVELOPED
5m - AGRICULTURAL FOREST
6.F - PRODUCTIVE FOREST LANDS
7.G - OTHER

1. PFC REG. ENTERED BEFORE 1/1/72
2. PFC REG. ENTERED AFTER 12/31/71
3. PFC SPECIAL CLASSIFICATION
4. COUNTY FOREST CROP
5. MFL OPEN ENTERED AFTER 2004
6. MFL CLOSED ENTERED AFTER 2004
7. MFL OPEN ENTERED BEFORE 2005
8. MFL CLOSED ENTERED BEFORE 2005

1. FEDERAL
2. STATE
3. COUNTY
4. OTHER

EXEMPT FROM GEN.
PROPERTY TAX

TOTAL
ACRES
THIS
LINE

PARCEL NUMBER	SCHOOL DIST.	VOL/PAGE - REG. DEEDS	TOTAL ACRES OF DESC.	ACREAGE & VALUE OF DESCRIPTION SUBJECT TO GENERAL PROPERTY TAX						6. MFL CLOSED ENTERED AFTER 2004 7. MFL OPEN ENTERED BEFORE 2005 8. MFL CLOSED ENTERED BEFORE 2005			EXEMPT FROM GEN. PROPERTY TAX		ACRES THIS LINE
NAME & ADDRESS		SEC. TN. RANGE DESCRIPTION OF PROPERTY	C O D E	ACRES	LAND VALUE	IMPROVEMENT VALUE	TOTAL VALUE	C O D E	ACRES	VALUE	C O D E	ACRES			
23251 1906.0000 19060000 RUFENACHT L & D TRUST 811 20TH AVENUE MONROE, WI, 53566	MONROE SCHOOL DISTRICT 3682	811 20TH AVE City of Monroe - Not In TID CSM 879 (V3-P29) LOT 2 BNG PRT 1,4 & 5 BLK 16 TALLMANS ADDITION	A	0.22	\$23,900	\$266,400	\$290,300						0.22		
23251 1907.0000 19070000 RUFENACHT L & D TRUST 811 20TH AVENUE MONROE, WI, 53566	MONROE SCHOOL DISTRICT 3682	817 20TH AVE City of Monroe - Not In TID TALLMANS II BLOCK 16S 10 FT LOT 5 & OUTLOT 78 IN SW4 SEC 35	A	0.10	\$11,400	\$0	\$11,400						0.10		
23251 1908.0000 19080000 JEFFREY L RUFER, KATHY J RUFER 814 19TH AVENUE MONROE, WI, 53566	MONROE SCHOOL DISTRICT 3682	814 19TH AVE City of Monroe - Not In TID TALLMANS ADD BLOCK 16 S 52FT OF FOLLOWING: S19FT LOT 3, LOT 6 BLK 16, ALSO OL77 IN SW4 LYG S OF & ADJ LOT 6	A	0.16	\$17,900	\$247,000	\$264,900						0.16		
23251 1909.0000 19090000 GELBACH REVOCABLE LIVING TRUST 1736 13TH STREET MONROE, WI, 53566	MONROE SCHOOL DISTRICT 3682	703 20TH AVE City of Monroe - Not In TID TALLMANS II ADDITION BLOCK 17 E 80 FT LOT 1	A	0.11	\$12,000	\$153,900	\$165,900						0.11		

YEAR 2025	State No.
--------------	-----------

ASSESSMENT ROLL FOR MONROE Green COUNTY

KEY TO
CODES

1.A - RESIDENTIAL
2.B - COMMERCIAL
3.C - MANUFACTURING
4.D - AGRICULTURAL

5.E - UNDEVELOPED
5m - AGRICULTURAL FOREST
6.F - PRODUCTIVE FOREST LANDS
7.G - OTHER

1. PFC REG. ENTERED BEFORE 1/1/72
2. PFC REG. ENTERED AFTER 12/31/71
3. PFC SPECIAL CLASSIFICATION
4. COUNTY FOREST CROP
5. MFL OPEN ENTERED AFTER 2004
6. MFL CLOSED ENTERED AFTER 2004
7. MFL OPEN ENTERED BEFORE 2005
8. MFL CLOSED ENTERED BEFORE 2005

1. FEDERAL
2. STATE
3. COUNTY
4. OTHER

EXEMPT FROM GEN.
PROPERTY TAX

TOTAL
ACRES
THIS
LINE

PARCEL NUMBER	SCHOOL DIST.	VOL/PAGE - REG. DEEDS	TOTAL ACRES OF DESC.	ACREAGE & VALUE OF DESCRIPTION SUBJECT TO GENERAL PROPERTY TAX					6. MFL CLOSED ENTERED AFTER 2004 7. MFL OPEN ENTERED BEFORE 2005 8. MFL CLOSED ENTERED BEFORE 2005			EXEMPT FROM GEN. PROPERTY TAX		ACRES THIS LINE
NAME & ADDRESS	SEC. TN. RANGE DESCRIPTION OF PROPERTY	C O D E	ACRES	LAND VALUE	IMPROVEMENT VALUE	TOTAL VALUE	C O D E	ACRES	VALUE	C O D E	ACRES			
23251 1910.0000 19100000 Julie Knoke 702 19th Avenue Monroe, WI, 53566	MONROE SCHOOL DISTRICT 3682 702 19TH AVE City of Monroe - Not In TID TALLMANS 2ND ADDITION BLOCK 17 LOT 2; W 50 FT LOT 1	A	0.25	\$25,800	\$271,700	\$297,500						0.25		
23251 1911.0000 19110000 Logan Gragg, Cheyenne Mapes 708 19th Avenue Monroe, WI, 53566	MONROE SCHOOL DISTRICT 3682 708 19TH AVE City of Monroe - Not In TID TALLMANS SECOND ADDITION BLOCK 17 LOT 3	A	0.18	\$19,500	\$210,800	\$230,300						0.18		
23251 1912.0000 19120000 JUSTIN LEE GOLACKSON, AMBER LYNN GOLACKSON 707 20TH AVENUE MONROE, WI, 53566	MONROE SCHOOL DISTRICT 3682 707 20TH AVE City of Monroe - Not In TID TALLMANS SECOND ADDITION BLOCK 17 LOT 4	A	0.18	\$19,500	\$256,600	\$276,100						0.18		
23251 1913.0000 19130000 DON L MARTIN, MARALYN E MARTIN 713 20TH AVE MONROE, WI, 53566	MONROE SCHOOL DISTRICT 3682 713 20TH AVE City of Monroe - Not In TID TALLMANS II BLOCK 17 LOT 5	A	0.18	\$19,500	\$194,900	\$214,400						0.18		

YEAR 2025	State No.
--------------	-----------

ASSESSMENT ROLL FOR MONROE Green COUNTY

KEY TO
CODES

1.A - RESIDENTIAL
2.B - COMMERCIAL
3.C - MANUFACTURING
4.D - AGRICULTURAL

5.E - UNDEVELOPED
5m - AGRICULTURAL FOREST
6.F - PRODUCTIVE FOREST LANDS
7.G - OTHER

1. PFC REG. ENTERED BEFORE 1/1/72
2. PFC REG. ENTERED AFTER 12/31/71
3. PFC SPECIAL CLASSIFICATION
4. COUNTY FOREST CROP
5. MFL OPEN ENTERED AFTER 2004
6. MFL CLOSED ENTERED AFTER 2004
7. MFL OPEN ENTERED BEFORE 2005
8. MFL CLOSED ENTERED BEFORE 2005

1. FEDERAL
2. STATE
3. COUNTY
4. OTHER

EXEMPT FROM GEN.
PROPERTY TAX

TOTAL
ACRES
THIS
LINE

PARCEL NUMBER	SCHOOL DIST.	VOL/PAGE - REG. DEEDS	TOTAL ACRES OF DESC.	ACREAGE & VALUE OF DESCRIPTION SUBJECT TO GENERAL PROPERTY TAX					6. MFL CLOSED ENTERED AFTER 2004 7. MFL OPEN ENTERED BEFORE 2005 8. MFL CLOSED ENTERED BEFORE 2005			EXEMPT FROM GEN. PROPERTY TAX		ACRES THIS LINE
NAME & ADDRESS		SEC. TN. RANGE DESCRIPTION OF PROPERTY	C O D E	ACRES	LAND VALUE	IMPROVEMENT VALUE	TOTAL VALUE	C O D E	ACRES	VALUE	C O D E	ACRES		
23251 1914.0000 19140000 MICHAEL D RHOE, LYNNE M RHOE 714 19TH AVENUE MONROE, WI, 53566	MONROE SCHOOL DISTRICT 3682	714 19TH AVE City of Monroe - Not In TID TALLMANS ADDITION BLOCK 17 LOT 6	A	0.18	\$19,500	\$206,400	\$225,900						0.18	
23251 1915.0000 19150000 MICHAEL HENTHORNE 720 19TH AVENUE MONROE, WI, 53566	MONROE SCHOOL DISTRICT 3682	720 19TH AVE City of Monroe - Not In TID TALLMANS II ADD BLOCK 17 PRT LOT 7, COM SW COR LOT 7 TH E 60 FT TH N 30 FT TH E 70 FT TH N 30 FT TH W 130 FT TO W LN SD BLOCK TH S 60 FT POB	A	0.13	\$14,300	\$184,700	\$199,000						0.13	
23251 1916.0000 19160000 JOSEPH M RIPP, KARLA D RIPP 1913 8TH STREET MONROE, WI, 53566	MONROE SCHOOL DISTRICT 3682	1913 8TH ST City of Monroe - Not In TID TALLMANS ADDITION BLOCK 17COM 110 FT W OF SE COR LOT 12 TH N 180 FT TH W 20 FT TH S 30 FT TH W 31 FT TH S 150 FT TH E 51 FT TO POB SUBJ EASEMENT	A	0.19	\$21,000	\$240,700	\$261,700						0.19	
23251 1917.0000 19170000 PAUL R MOSER, BARBARA J MOSER 1907 8TH STREET MONROE, WI, 53566	MONROE SCHOOL DISTRICT 3682	1907 8TH ST City of Monroe - Not In TID TALLMANS II BLOCK 17 W 39 FT OF E 70 FT OF S 30 FT LOT 7 & W 39 FT OF E 70 FT LOT 10 & W 39 FT OF E 70 FT LOT 11 (336- 228)	A	0.13	\$14,600	\$179,700	\$194,300						0.13	

YEAR 2025	State No.
--------------	-----------

ASSESSMENT ROLL FOR MONROE Green COUNTY

KEY TO
CODES

1.A - RESIDENTIAL
2.B - COMMERCIAL
3.C - MANUFACTURING
4.D - AGRICULTURAL

5.E - UNDEVELOPED
5m - AGRICULTURAL FOREST
6.F - PRODUCTIVE FOREST LANDS
7.G - OTHER

1. PFC REG. ENTERED BEFORE 1/1/72
2. PFC REG. ENTERED AFTER 12/31/71
3. PFC SPECIAL CLASSIFICATION
4. COUNTY FOREST CROP
5. MFL OPEN ENTERED AFTER 2004
6. MFL CLOSED ENTERED AFTER 2004
7. MFL OPEN ENTERED BEFORE 2005
8. MFL CLOSED ENTERED BEFORE 2005

1. FEDERAL
2. STATE
3. COUNTY
4. OTHER

EXEMPT FROM GEN.
PROPERTY TAX

TOTAL
ACRES
THIS
LINE

PARCEL NUMBER	SCHOOL DIST.	VOL/PAGE - REG. DEEDS	TOTAL ACRES	ACREAGE & VALUE OF DESCRIPTION SUBJECT TO GENERAL PROPERTY TAX					6. MFL CLOSED ENTERED AFTER 2004 7. MFL OPEN ENTERED BEFORE 2005 8. MFL CLOSED ENTERED BEFORE 2005			EXEMPT FROM GEN. PROPERTY TAX		ACRES THIS LINE
		OF DESC.		ACRES	LAND VALUE	IMPROVEMENT VALUE	TOTAL VALUE	C O D E	ACRES	VALUE	C O D E	ACRES		
23251 1918.0000 19180000	MONROE SCHOOL DISTRICT 3682	719 20TH AVE City of Monroe - Not In TID TALLMAN'S 2ND ADDITION BLOCK 17COM SE COR OF LOT 8 TH W 110 FT TH N 60 FT TO N LN TH E 110 FT TO NE COR TH S 60 FT TO POB	A	0.15	\$16,500	\$197,100	\$213,600							0.15
JAMES A CAMPBELL 719 20TH AVENUE MONROE , WI, 53566														
23251 1919.0000 19190000	MONROE SCHOOL DISTRICT 3682	1919 8TH ST City of Monroe - Not In TID TALLMANS SECOND ADDITION BLOCK 17 PRT LOTS 9 & 12 COM 55 FT W SE COR LOT 12 TH N 120 FT TH W 55 FT TH S 120 FT TH E 55 FT POB INCL & SUBJ TO EASEMENTS	A	0.15	\$16,500	\$334,300	\$350,800							0.15
JOE L WASHINGTON, SUSAN R WASHINGTON 1919 8TH STREET MONROE, WI, 53566														
23251 1920.0000 19200000	MONROE SCHOOL DISTRICT 3682	1925 8TH ST City of Monroe - Not In TID TALLMANS ADDITION BLOCK 17COM SE COR LOT 12 TH W 55 FT TH N 120 FT TH E 55FT TH S TO POB BNG PRT LOTS 9 & 12 (ALSO DESC AS: E 55 FT LOT 9 E 55 FT LOT 12)	A	0.15	\$16,800	\$211,800	\$228,600							0.15
H&M MP LLC 416 21ST STREET MONROE, WI, 53566														
23251 1921.0000 19210000	MONROE SCHOOL DISTRICT 3682	1903 8TH ST City of Monroe - Not In TID TALLMANS II ADDITION BLOCK 17 W 60 FT LOT 10 & W 60 FT LOT 11	A	0.17	\$18,000	\$201,300	\$219,300							0.17
TOMMY FARRIS 1903 8th Street Monroe, WI, 53566														

YEAR 2025	State No.
--------------	-----------

ASSESSMENT ROLL FOR MONROE Green COUNTY

KEY TO
CODES

1.A - RESIDENTIAL
2.B - COMMERCIAL
3.C - MANUFACTURING
4.D - AGRICULTURAL

5.E - UNDEVELOPED
5m - AGRICULTURAL FOREST
6.F - PRODUCTIVE FOREST LANDS
7.G - OTHER

1. PFC REG. ENTERED BEFORE 1/1/72
2. PFC REG. ENTERED AFTER 12/31/71
3. PFC SPECIAL CLASSIFICATION
4. COUNTY FOREST CROP
5. MFL OPEN ENTERED AFTER 2004
6. MFL CLOSED ENTERED AFTER 2004
7. MFL OPEN ENTERED BEFORE 2005
8. MFL CLOSED ENTERED BEFORE 2005

1. FEDERAL
2. STATE
3. COUNTY
4. OTHER

EXEMPT FROM GEN.
PROPERTY TAX

TOTAL
ACRES
THIS
LINE

PARCEL NUMBER	SCHOOL DIST.	VOL/PAGE - REG. DEEDS	TOTAL ACRES	ACREAGE & VALUE OF DESCRIPTION SUBJECT TO GENERAL PROPERTY TAX					6. MFL CLOSED ENTERED AFTER 2004 7. MFL OPEN ENTERED BEFORE 2005 8. MFL CLOSED ENTERED BEFORE 2005			EXEMPT FROM GEN. PROPERTY TAX		ACRES THIS LINE
		OF DESC.		ACRES	LAND VALUE	IMPROVEMENT VALUE	TOTAL VALUE		C O D E	ACRES	VALUE	C O D E	ACRES	
23251 1922.0000 19220000	MONROE SCHOOL DISTRICT 3682	603 20TH AVE City of Monroe - Not In TID TALLMANS II BLOCK 18LOT 1	A	0.18	\$19,500	\$265,900	\$285,400							0.18
RC Rentals of Monroe, LLC N2657 Short Lane Monroe, WI, 53566														
23251 1923.0000 19230000	MONROE SCHOOL DISTRICT 3682	604 19TH AVE City of Monroe - Not In TID TALLMANS SECOND ADDITION BLOCK 18LOT 2	A	0.18	\$19,500	\$189,800	\$209,300							0.18
MARK S NESBITT, ANNA L NESBITT 604 19TH AVENUE MONROE , WI, 53566														
23251 1924.0000 19240000	MONROE SCHOOL DISTRICT 3682	608 19TH AVE City of Monroe - Not In TID TALLMANS ADDITION BLOCK 18LOT 3	A	0.18	\$19,500	\$250,900	\$270,400							0.18
DAVID L BISCHOFF W5060 ROUND GROVE ROAD MONROE, WI, 53566														
23251 1925.0000 19250000	MONROE SCHOOL DISTRICT 3682	609 20TH AVE City of Monroe - Not In TID TALLMANS SECOND ADDITION BLOCK 18LOT 4	A	0.18	\$19,500	\$165,500	\$185,000							0.18
Erin Ley 609 20th Ave. Monroe, WI, 53566														

YEAR 2025	State No.
--------------	-----------

ASSESSMENT ROLL FOR MONROE Green COUNTY

KEY TO
CODES

1.A - RESIDENTIAL
2.B - COMMERCIAL
3.C - MANUFACTURING
4.D - AGRICULTURAL

5.E - UNDEVELOPED
5m - AGRICULTURAL FOREST
6.F - PRODUCTIVE FOREST LANDS
7.G - OTHER

1. PFC REG. ENTERED BEFORE 1/1/72
2. PFC REG. ENTERED AFTER 12/31/71
3. PFC SPECIAL CLASSIFICATION
4. COUNTY FOREST CROP
5. MFL OPEN ENTERED AFTER 2004
6. MFL CLOSED ENTERED AFTER 2004
7. MFL OPEN ENTERED BEFORE 2005
8. MFL CLOSED ENTERED BEFORE 2005

1. FEDERAL
2. STATE
3. COUNTY
4. OTHER

EXEMPT FROM GEN.
PROPERTY TAX

TOTAL
ACRES
THIS
LINE

PARCEL NUMBER		SCHOOL DIST.	VOL/PAGE - REG. DEEDS	TOTAL ACRES OF DESC.	ACREAGE & VALUE OF DESCRIPTION SUBJECT TO GENERAL PROPERTY TAX					6. MFL CLOSED ENTERED AFTER 2004 7. MFL OPEN ENTERED BEFORE 2005 8. MFL CLOSED ENTERED BEFORE 2005		EXEMPT FROM GEN. PROPERTY TAX		ACRES THIS LINE		
NAME & ADDRESS			SEC. TN. RANGE DESCRIPTION OF PROPERTY		C O D E	ACRES	LAND VALUE	IMPROVEMENT VALUE	TOTAL VALUE	C O D E	ACRES	VALUE	C O D E		ACRES	
2122	23251 1926.0000 19260000		MONROE SCHOOL DISTRICT 3682	615 20TH AVE City of Monroe - Not In TID TALLMANS SECOND ADDITION BLOCK 18LOT 5		A	0.18	\$19,500	\$195,900	\$215,400						0.18
	Hayden Askey 615 20th Avenue Monroe, WI, 53566															
2123	23251 1927.0000 19270000		MONROE SCHOOL DISTRICT 3682	614 19TH AVE City of Monroe - Not In TID TALLMANS II BLOCK 18 LOT 6		A	0.18	\$19,500	\$233,800	\$253,300						0.18
	NEAL R MINOGUE, MOLLY E MINOGUE 614 19TH AVENUE MONROE, WI, 53566															
2124	23251 1928.0000 19280000		MONROE SCHOOL DISTRICT 3682	622 19TH AVE City of Monroe - Not In TID TALLMAN'S ADDITION II BLOCK 18LOT 7		A	0.18	\$19,500	\$257,500	\$277,000						0.18
	Chris Theorin 622 19th AVE Monroe, WI, 53566															
2125	23251 1929.0000 19290000		MONROE SCHOOL DISTRICT 3682	619 20TH AVE City of Monroe - Not In TID TALLMANS II BLOCK 108 LOT 8		A	0.18	\$19,500	\$182,800	\$202,300						0.18
	LORI J KLEMM, DANIEL L KLEMM 619 20TH AVENUE MONROE, WI, 53566															

YEAR 2025	State No.
--------------	-----------

ASSESSMENT ROLL FOR MONROE Green COUNTY

KEY TO
CODES

1.A - RESIDENTIAL
2.B - COMMERCIAL
3.C - MANUFACTURING
4.D - AGRICULTURAL

5.E - UNDEVELOPED
5m - AGRICULTURAL FOREST
6.F - PRODUCTIVE FOREST LANDS
7.G - OTHER

1. PFC REG. ENTERED BEFORE 1/1/72
2. PFC REG. ENTERED AFTER 12/31/71
3. PFC SPECIAL CLASSIFICATION
4. COUNTY FOREST CROP
5. MFL OPEN ENTERED AFTER 2004
6. MFL CLOSED ENTERED AFTER 2004
7. MFL OPEN ENTERED BEFORE 2005
8. MFL CLOSED ENTERED BEFORE 2005

1. FEDERAL
2. STATE
3. COUNTY
4. OTHER

EXEMPT FROM GEN.
PROPERTY TAX

TOTAL
ACRES
THIS
LINE

PARCEL NUMBER		SCHOOL DIST.	VOL/PAGE - REG. DEEDS	TOTAL ACRES OF DESC.	ACREAGE & VALUE OF DESCRIPTION SUBJECT TO GENERAL PROPERTY TAX					6. MFL CLOSED ENTERED AFTER 2004 7. MFL OPEN ENTERED BEFORE 2005 8. MFL CLOSED ENTERED BEFORE 2005			EXEMPT FROM GEN. PROPERTY TAX		ACRES THIS LINE
NAME & ADDRESS				SEC. TN. RANGE DESCRIPTION OF PROPERTY	C O D E	ACRES	LAND VALUE	IMPROVEMENT VALUE	TOTAL VALUE	C O D E	ACRES	VALUE	C O D E	ACRES	
23251 1931.0000 19310000 MICHAEL S ROW, KELSEY M ROW 1915 7TH STREET MONROE, WI, 53566		MONROE SCHOOL DISTRICT 3682		1915 7TH ST City of Monroe - Not In TID TALLMAN'S II ADDITION BLOCK 18W 1/2 LOTS 9 & 12; EXC E 8 FT OF W 1/2 LOT 9	A	0.17	\$18,300	\$239,200	\$257,500						0.17
23251 1932.0000 19320000 DALE J GRAFF JR 1903 7TH STREET MONROE, WI, 53566		MONROE SCHOOL DISTRICT 3682		1903 7TH ST City of Monroe - Not In TID TALLMANS II ADDITION BLOCK 18W1/2 OF LOTS 10 & 11	A	0.18	\$19,500	\$186,200	\$205,700						0.18
23251 1933.0000 19330000 CINDY S RANUM, ROBERT C THOMPSON 1909 7TH STREET MONROE, WI, 53566-1549		MONROE SCHOOL DISTRICT 3682		1909 7TH ST City of Monroe - Not In TID TALLMANS II BLOCK 18 E 65 FT LOT 10 E 65 FT LOT 11	A	0.19	\$20,300	\$218,100	\$238,400						0.19
23251 1934.0000 19340000 Dylan P Moran, Jessica M Moran 1923 7th St Monroe, WI, 53566		MONROE SCHOOL DISTRICT 3682		1923 7TH ST City of Monroe - Not In TID TALLMANS SECOND ADDITION BLOCK 18E 1/2 LOTS 9 & 12; E 8 FT OF W 1/2 LOT 9	A	0.19	\$20,400	\$180,700	\$201,100						0.19

YEAR 2025	State No.
--------------	-----------

ASSESSMENT ROLL FOR MONROE Green COUNTY

KEY TO
CODES

1.A - RESIDENTIAL
2.B - COMMERCIAL
3.C - MANUFACTURING
4.D - AGRICULTURAL

5.E - UNDEVELOPED
5m - AGRICULTURAL FOREST
6.F - PRODUCTIVE FOREST LANDS
7.G - OTHER

1. PFC REG. ENTERED BEFORE 1/1/72
2. PFC REG. ENTERED AFTER 12/31/71
3. PFC SPECIAL CLASSIFICATION
4. COUNTY FOREST CROP
5. MFL OPEN ENTERED AFTER 2004
6. MFL CLOSED ENTERED AFTER 2004
7. MFL OPEN ENTERED BEFORE 2005
8. MFL CLOSED ENTERED BEFORE 2005

1. FEDERAL
2. STATE
3. COUNTY
4. OTHER

EXEMPT FROM GEN.
PROPERTY TAX

TOTAL
ACRES
THIS
LINE

	PARCEL NUMBER	SCHOOL DIST.	VOL/PAGE - REG. DEEDS	TOTAL ACRES OF DESC.	ACREAGE & VALUE OF DESCRIPTION SUBJECT TO GENERAL PROPERTY TAX								5. MFL OPEN ENTERED AFTER 2004 6. MFL CLOSED ENTERED AFTER 2004 7. MFL OPEN ENTERED BEFORE 2005 8. MFL CLOSED ENTERED BEFORE 2005		EXEMPT FROM GEN. PROPERTY TAX	ACRES THIS LINE
	NAME & ADDRESS		SEC. TN. RANGE DESCRIPTION OF PROPERTY	C O D E	ACRES	LAND VALUE	IMPROVEMENT VALUE	TOTAL VALUE	C O D E	ACRES	VALUE	C O D E	ACRES			
2130	23251 1935.0000 19350000	MONROE SCHOOL DISTRICT 3682		A	0.18	\$19,800	\$271,500	\$291,300							0.18	
	HEI-JUNG C KIM 3 BIG OAK COURT ROCKVILLE, MD, 20850-2615		517 20TH AVE City of Monroe - Not In TID TALLMANS SECOND ADDITION BLOCK 19 LOT 1													
2131	23251 1936.0000 19360000	MONROE SCHOOL DISTRICT 3682		A	0.18	\$19,800	\$165,800	\$185,600							0.18	
	CARMEN J LAWVER 526 19TH AVENUE MONROE, WI, 53566		526 19TH AVE City of Monroe - Not In TID TALLMANS SECOND ADDITION BLOCK 19S 60 FT LOT 2													
2132	23251 1937.0000 19370000	MONROE SCHOOL DISTRICT 3682		A	0.17	\$18,500	\$138,100	\$156,600							0.17	
	DEBRA K WHITE 530 19TH AVENUE MONROE, WI, 53566		530 19TH AVE City of Monroe - Not In TID TALLMANS SECOND ADDITION BLOCK 19 N 57 FT LOT 3 EXC COM NE COR LOT 3 TH W 30 FT 2 IN POB TH W 26 FT TH S 2 FT TH E 26 FT TH N 2 FT POB													
2133	23251 1938.0000 19380000	MONROE SCHOOL DISTRICT 3682		A	0.18	\$19,800	\$253,100	\$272,900							0.18	
	DANNY M KRATTIGER, DEBRA M KRATTIGER 525 20TH AVENUE MONROE , WI, 53566		525 20TH AVE City of Monroe - Not In TID TALLMANS II BLOCK 19 LOT 4													

YEAR 2025	State No.
--------------	-----------

ASSESSMENT ROLL FOR MONROE Green COUNTY

KEY TO
CODES

1.A - RESIDENTIAL
2.B - COMMERCIAL
3.C - MANUFACTURING
4.D - AGRICULTURAL

5.E - UNDEVELOPED
5m - AGRICULTURAL FOREST
6.F - PRODUCTIVE FOREST LANDS
7.G - OTHER

1. PFC REG. ENTERED BEFORE 1/1/72
2. PFC REG. ENTERED AFTER 12/31/71
3. PFC SPECIAL CLASSIFICATION
4. COUNTY FOREST CROP
5. MFL OPEN ENTERED AFTER 2004
6. MFL CLOSED ENTERED AFTER 2004
7. MFL OPEN ENTERED BEFORE 2005
8. MFL CLOSED ENTERED BEFORE 2005

1. FEDERAL
2. STATE
3. COUNTY
4. OTHER

EXEMPT FROM GEN.
PROPERTY TAX

TOTAL
ACRES
THIS
LINE

PARCEL NUMBER	SCHOOL DIST.	VOL/PAGE - REG. DEEDS	TOTAL ACRES	ACREAGE & VALUE OF DESCRIPTION SUBJECT TO GENERAL PROPERTY TAX					6. MFL CLOSED ENTERED AFTER 2004 7. MFL OPEN ENTERED BEFORE 2005 8. MFL CLOSED ENTERED BEFORE 2005			EXEMPT FROM GEN. PROPERTY TAX		ACRES THIS LINE
		OF DESC.		ACRES	LAND VALUE	IMPROVEMENT VALUE	TOTAL VALUE	C O D E	ACRES	VALUE	C O D E	ACRES		
23251 1939.0000 19390000	MONROE SCHOOL DISTRICT 3682	1923 6TH ST City of Monroe - Not In TID TALLMAN'S SECOND ADDITION BLOCK 19E2 LOTS 5 & 8	A	0.18	\$19,800	\$54,500	\$74,300							0.18
BLAKE D STEINMANN 1923 6TH STREET MONROE, WI, 53566														
23251 1940.0000 19400000	MONROE SCHOOL DISTRICT 3682	1913 6TH ST City of Monroe - Not In TID TALLMANS ADDITION BLOCK 19 W2 LOTS 5 & 8	A	0.18	\$19,800	\$229,700	\$249,500							0.18
JACK GROVER 1913 6th Street Monroe, Wisconsin, 53566														
23251 1941.0000 19410000	MONROE SCHOOL DISTRICT 3682	1903 6TH ST City of Monroe - Not In TID TALLMANS ADDITION BLOCK 19PRT LOTS 6 & 7 COM SW COR LOT 7 TH N66 FT TH E 70 FT TH S 86 FT THE W 70 FT TO POB	A	0.12	\$12,800	\$182,200	\$195,000							0.12
Aidan Michael Abney 2346 Chalets Gardens RD #2 Fitchburg, WI, 53711														
23251 1941.1000 19411000	MONROE SCHOOL DISTRICT 3682	536 19TH AVE City of Monroe - Not In TID TALLMANS SECOND ADDITION BLOCK 19S 4 FT OF W 85 FT LOT 3 & N 56 FT OF W 85 FT OF LOT 6	A	0.12	\$12,800	\$204,500	\$217,300							0.12
RYAN D PFILE, REBECCA L BENNETT 536 19TH AVENUE MONROE, WI, 53566														

YEAR 2025	State No.
--------------	-----------

ASSESSMENT ROLL FOR MONROE Green COUNTY

KEY TO
CODES

1.A - RESIDENTIAL
2.B - COMMERCIAL
3.C - MANUFACTURING
4.D - AGRICULTURAL

5.E - UNDEVELOPED
5m - AGRICULTURAL FOREST
6.F - PRODUCTIVE FOREST LANDS
7.G - OTHER

1. PFC REG. ENTERED BEFORE 1/1/72
2. PFC REG. ENTERED AFTER 12/31/71
3. PFC SPECIAL CLASSIFICATION
4. COUNTY FOREST CROP
5. MFL OPEN ENTERED AFTER 2004
6. MFL CLOSED ENTERED AFTER 2004
7. MFL OPEN ENTERED BEFORE 2005
8. MFL CLOSED ENTERED BEFORE 2005

1. FEDERAL
2. STATE
3. COUNTY
4. OTHER

EXEMPT FROM GEN.
PROPERTY TAX

TOTAL
ACRES
THIS
LINE

PARCEL NUMBER	SCHOOL DIST.	VOL/PAGE - REG. DEEDS	TOTAL ACRES OF DESC.	ACREAGE & VALUE OF DESCRIPTION SUBJECT TO GENERAL PROPERTY TAX					6. MFL CLOSED ENTERED AFTER 2004 7. MFL OPEN ENTERED BEFORE 2005 8. MFL CLOSED ENTERED BEFORE 2005			EXEMPT FROM GEN. PROPERTY TAX		ACRES THIS LINE
NAME & ADDRESS		SEC. TN. RANGE DESCRIPTION OF PROPERTY	C O D E	ACRES	LAND VALUE	IMPROVEMENT VALUE	TOTAL VALUE	C O D E	ACRES	VALUE	C O D E	ACRES		
23251 1941.2000 19412000 Nicole Seitz 1909 6th Street Monroe, WI, 53566	MONROE SCHOOL DISTRICT 3682	1909 6TH ST City of Monroe - Not In TID TALLMANS II BLOCK 19 COM SE COR LOT 7 N 126 FT W 45 FT S 60 FT W 15 FT S 66 FT E 60 FT TO BEG (PRT LOTS 3 6 & 7)	A	0.16	\$17,900	\$190,700	\$208,600						0.16	
23251 1942.0000 19420000 THE MONROE CLINIC INC 515 22ND AVENUE MONROE, WI, 53566	MONROE SCHOOL DISTRICT 3682	531 21ST AVE City of Monroe - Not In TID TALLMANS II BLOCK 20 LOTS 1 & 4 (LAUNDRY & LINEN)	B	0.00	\$0	\$0	\$0				X4	0.36	0.36	
Parcel Total				0.00	\$0	\$0	\$0		0.00	\$0		0.36		
23251 1943.0000 19430000 THE MONROE CLINIC INC 515 22ND AVENUE MONROE, WI, 53566	MONROE SCHOOL DISTRICT 3682	516 20TH AVE City of Monroe - Not In TID TALLMANS SECOND ADDITION BLOCK 20 LOT 2	A	0.18	\$19,800	\$170,000	\$189,800						0.18	
23251 1944.0000 19440000 The Mary E. Maurer Revocable Living Trust dated October 24, 2024 524 20th Avenue Monroe, WI, 53566	MONROE SCHOOL DISTRICT 3682	524 20TH AVE City of Monroe - Not In TID TALLMANS II BLOCK 20 LOT 3	A	0.18	\$19,800	\$232,500	\$252,300						0.18	

YEAR 2025	State No.
--------------	-----------

ASSESSMENT ROLL FOR MONROE Green COUNTY

KEY TO
CODES

1.A - RESIDENTIAL
2.B - COMMERCIAL
3.C - MANUFACTURING
4.D - AGRICULTURAL

5.E - UNDEVELOPED
5m - AGRICULTURAL FOREST
6.F - PRODUCTIVE FOREST LANDS
7.G - OTHER

1. PFC REG. ENTERED BEFORE 1/1/72
2. PFC REG. ENTERED AFTER 12/31/71
3. PFC SPECIAL CLASSIFICATION
4. COUNTY FOREST CROP
5. MFL OPEN ENTERED AFTER 2004
6. MFL CLOSED ENTERED AFTER 2004
7. MFL OPEN ENTERED BEFORE 2005
8. MFL CLOSED ENTERED BEFORE 2005

1. FEDERAL
2. STATE
3. COUNTY
4. OTHER

EXEMPT FROM GEN.
PROPERTY TAX

TOTAL
ACRES
THIS
LINE

PARCEL NUMBER	SCHOOL DIST.	VOL/PAGE - REG. DEEDS	TOTAL ACRES	ACREAGE & VALUE OF DESCRIPTION SUBJECT TO GENERAL PROPERTY TAX					6. MFL CLOSED ENTERED AFTER 2004 7. MFL OPEN ENTERED BEFORE 2005 8. MFL CLOSED ENTERED BEFORE 2005			EXEMPT FROM GEN. PROPERTY TAX		ACRES THIS LINE
		OF DESC.		ACRES	LAND VALUE	IMPROVEMENT VALUE	TOTAL VALUE		C O D E	ACRES	VALUE	C O D E	ACRES	
23251 1946.0000 19460000	MONROE SCHOOL DISTRICT 3682	537 21ST AVE City of Monroe - Not In TID TALLMANS II BLOCK 20 LOT 5 EXC W 30 FT	A	0.15	\$16,800	\$170,600	\$187,400							0.15
THE MONROE CLINIC INC 515 22ND AVENUE MONROE, WI, 53566														
23251 1947.0000 19470000	MONROE SCHOOL DISTRICT 3682	528 20TH AVE City of Monroe - Not In TID TALLMANS ADDITION BLOCK 20W 82 FT LOT 6	A	0.12	\$12,500	\$240,600	\$253,100							0.12
THE MONROE CLINIC INC 515 22ND AVENUE MONROE, WI, 53566														
23251 1949.0000 19490000	MONROE SCHOOL DISTRICT 3682	2005 6TH ST City of Monroe - Not In TID TALLMANS ADDITION BLOCK 20 W 43 FT LOT 7; W 71 FT OF E 87 FT LOT 7 & W 32 FT OF E 48 FT LOT 6; INCLUDING ROW IN EASM V26-P229	A	0.21	\$23,100	\$173,100	\$196,200							0.21
TPD TRUST 2400 14TH AVENUE MONROE, WI, 53566														
23251 1949.1000 19491000	MONROE SCHOOL DISTRICT 3682	2009 6TH ST City of Monroe - Not In TID TALLMANS II BLOCK 20 E 16 FT LOTS 6 & 7 & W 30 FT LOTS 5 & 8	A	0.13	\$14,000	\$112,400	\$126,400							0.13
THE MONROE CLINIC INC 515 22ND AVENUE MONROE, WI, 53566														

YEAR 2025	State No.
--------------	-----------

ASSESSMENT ROLL FOR MONROE Green COUNTY

KEY TO
CODES

1.A - RESIDENTIAL
2.B - COMMERCIAL
3.C - MANUFACTURING
4.D - AGRICULTURAL

5.E - UNDEVELOPED
5m - AGRICULTURAL FOREST
6.F - PRODUCTIVE FOREST LANDS
7.G - OTHER

1. PFC REG. ENTERED BEFORE 1/1/72
2. PFC REG. ENTERED AFTER 12/31/71
3. PFC SPECIAL CLASSIFICATION
4. COUNTY FOREST CROP
5. MFL OPEN ENTERED AFTER 2004
6. MFL CLOSED ENTERED AFTER 2004
7. MFL OPEN ENTERED BEFORE 2005
8. MFL CLOSED ENTERED BEFORE 2005

1. FEDERAL
2. STATE
3. COUNTY
4. OTHER

EXEMPT FROM GEN.
PROPERTY TAX

TOTAL
ACRES
THIS
LINE

PARCEL NUMBER		SCHOOL DIST.	VOL/PAGE - REG. DEEDS	TOTAL ACRES OF DESC.	ACREAGE & VALUE OF DESCRIPTION SUBJECT TO GENERAL PROPERTY TAX					6. MFL CLOSED ENTERED AFTER 2004 7. MFL OPEN ENTERED BEFORE 2005 8. MFL CLOSED ENTERED BEFORE 2005		EXEMPT FROM GEN. PROPERTY TAX		ACRES THIS LINE	
NAME & ADDRESS			SEC. TN. RANGE DESCRIPTION OF PROPERTY		C O D E	ACRES	LAND VALUE	IMPROVEMENT VALUE	TOTAL VALUE	C O D E	ACRES	VALUE	C O D E		ACRES
2146	23251 1950.0000 19500000 THE MONROE CLINIC INC 515 22ND AVENUE MONROE, WI, 53566		MONROE SCHOOL DISTRICT 3682	2023 6TH ST City of Monroe - Not In TID TALLMANS SECOND ADDITION BLOCK 20E 100 FT OF LOT 8	A	0.14	\$15,300	\$116,700	\$132,000						0.14
	23251 1951.0000 19510000 CURTIS T LEUZINGER, KARI L LEUZINGER 603 21ST AVE MONROE, WI, 53566		MONROE SCHOOL DISTRICT 3682	603 21ST AVE City of Monroe - Not In TID TALLMANS II BLOCK 21LOT 1	A	0.18	\$19,500	\$155,600	\$175,100						0.18
2148	23251 1952.0000 19520000 GREGORY J SMITH, DEBORAH KRAUSS SMITH N4512 COLD SPRINGS ROAD MONROE, WI, 53566		MONROE SCHOOL DISTRICT 3682	602 20TH AVE City of Monroe - Not In TID TALLMANS II BLOCK 21 LOT 2	A	0.18	\$19,500	\$199,700	\$219,200						0.18
	23251 1953.0000 19530000 SARAH E SKELTON 1711 1/2 9TH STREET MONROE, WI, 53566-1642		MONROE SCHOOL DISTRICT 3682	608 20TH AVE City of Monroe - Not In TID TALLMANS II ADDITION BLOCK 21 LOT 3	A	0.18	\$19,500	\$195,900	\$215,400						0.18

YEAR 2025	State No.
--------------	-----------

ASSESSMENT ROLL FOR MONROE Green COUNTY

KEY TO
CODES

1.A - RESIDENTIAL
2.B - COMMERCIAL
3.C - MANUFACTURING
4.D - AGRICULTURAL

5.E - UNDEVELOPED
5m - AGRICULTURAL FOREST
6.F - PRODUCTIVE FOREST LANDS
7.G - OTHER

1. PFC REG. ENTERED BEFORE 1/1/72
2. PFC REG. ENTERED AFTER 12/31/71
3. PFC SPECIAL CLASSIFICATION
4. COUNTY FOREST CROP
5. MFL OPEN ENTERED AFTER 2004
6. MFL CLOSED ENTERED AFTER 2004
7. MFL OPEN ENTERED BEFORE 2005
8. MFL CLOSED ENTERED BEFORE 2005

1. FEDERAL
2. STATE
3. COUNTY
4. OTHER

EXEMPT FROM GEN.
PROPERTY TAX

TOTAL
ACRES
THIS
LINE

PARCEL NUMBER	SCHOOL DIST.	VOL/PAGE - REG. DEEDS	TOTAL ACRES OF DESC.	ACREAGE & VALUE OF DESCRIPTION SUBJECT TO GENERAL PROPERTY TAX				6. MFL CLOSED ENTERED AFTER 2004 7. MFL OPEN ENTERED BEFORE 2005 8. MFL CLOSED ENTERED BEFORE 2005			EXEMPT FROM GEN. PROPERTY TAX		ACRES THIS LINE
NAME & ADDRESS	SEC. TN. RANGE DESCRIPTION OF PROPERTY	C O D E	ACRES	LAND VALUE	IMPROVEMENT VALUE	TOTAL VALUE	C O D E	ACRES	VALUE	C O D E	ACRES		
23251 1954.0000 19540000 MONROE SCHOOL DISTRICT 3682 WILLIAM & ELLA SANDERSON TRUSTEES SANDERSON LIVING TRUST 609 21ST AVENUE MONROE, WI, 53566	609 21ST AVE City of Monroe - Not In TID TALLMANS II ADDITION BLOCK 21 LOT 4 & N 24 FT LOT 5	A	0.25	\$25,900	\$198,500	\$224,400						0.25	
23251 1955.0000 19550000 MONROE SCHOOL DISTRICT 3682 Sean Meirose, Gina Molinaro 619 21st AVE Monroe, WI, 53566	619 21ST AVE City of Monroe - Not In TID TALLMANS II BLOCK 21S 36 FT LOT 5 & LOT 8	A	0.29	\$27,500	\$227,500	\$255,000						0.29	
23251 1956.0000 19560000 MONROE SCHOOL DISTRICT 3682 SARAH E SKELTON 1711 1/2 9TH STREET MONROE, WI, 53566-1642	614 20TH AVE City of Monroe - Not In TID TALLMANS II ADDITION BLOCK 21 LOT 6	A	0.18	\$19,500	\$167,700	\$187,200						0.18	
23251 1957.0000 19570000 MONROE SCHOOL DISTRICT 3682 PAUL E MILLER 618 20TH AVENUE MONROE, WI, 53566	618 20TH AVE City of Monroe - Not In TID TALLMANS ADDITION BLOCK 21LOT 7	A	0.17	\$18,000	\$172,700	\$190,700						0.17	

YEAR 2025	State No.
--------------	-----------

ASSESSMENT ROLL FOR MONROE Green COUNTY

KEY TO
CODES

1.A - RESIDENTIAL
2.B - COMMERCIAL
3.C - MANUFACTURING
4.D - AGRICULTURAL

5.E - UNDEVELOPED
5m - AGRICULTURAL FOREST
6.F - PRODUCTIVE FOREST LANDS
7.G - OTHER

1. PFC REG. ENTERED BEFORE 1/1/72
2. PFC REG. ENTERED AFTER 12/31/71
3. PFC SPECIAL CLASSIFICATION
4. COUNTY FOREST CROP
5. MFL OPEN ENTERED AFTER 2004
6. MFL CLOSED ENTERED AFTER 2004
7. MFL OPEN ENTERED BEFORE 2005
8. MFL CLOSED ENTERED BEFORE 2005

1. FEDERAL
2. STATE
3. COUNTY
4. OTHER

EXEMPT FROM GEN.
PROPERTY TAX

TOTAL
ACRES
THIS
LINE

PARCEL NUMBER	SCHOOL DIST.	VOL/PAGE - REG. DEEDS	TOTAL ACRES	ACREAGE & VALUE OF DESCRIPTION SUBJECT TO GENERAL PROPERTY TAX					6. MFL CLOSED ENTERED AFTER 2004 7. MFL OPEN ENTERED BEFORE 2005 8. MFL CLOSED ENTERED BEFORE 2005			EXEMPT FROM GEN. PROPERTY TAX		ACRES THIS LINE
		OF DESC.		ACRES	LAND VALUE	IMPROVEMENT VALUE	TOTAL VALUE		ACRES	VALUE		ACRES		
NAME & ADDRESS		SEC. TN. RANGE DESCRIPTION OF PROPERTY	C O D E					C O D E			C O D E			
23251 1958.0000 19580000 ARDEANA L WALLGREN 2017 7TH STREET MONROE, WI, 53566	MONROE SCHOOL DISTRICT 3682	2017 7TH ST City of Monroe - Not In TID TALLMANS ADDITION BLOCK 21 W 1/2 LOTS 9 & 12	A	0.18	\$19,500	\$191,200	\$210,700						0.18	
23251 1958.1000 19581000 STEPHANIE BAIRD 2023 7TH STREET MONROE, WI, 53566	MONROE SCHOOL DISTRICT 3682	2023 7TH ST City of Monroe - Not In TID TALLMAN'S ADDITION PLAT NO 2 BLOCK 21E 1/2 LOTS 9 & 12	A	0.18	\$19,500	\$275,100	\$294,600						0.18	
23251 1959.0000 19590000 RACHAEL E RUPP, NICKOLAS A HAWKINS 2009 7TH STREET MONROE, WI, 53566	MONROE SCHOOL DISTRICT 3682	2009 7TH ST City of Monroe - Not In TID TALLMANS SECOND ADDITION BLOCK 21 E 60 FT LOTS 10 & 11 (POS V16-P108)	A	0.17	\$18,000	\$215,100	\$233,100						0.17	
23251 1960.0000 19600000 Louis Couture, III, Jessy Moyer 2003 7th Street Monroe, WI, 53566	MONROE SCHOOL DISTRICT 3682	2003 7TH ST City of Monroe - Not In TID TALLMAN'S SECOND ADDITION BLOCK 21W 70 FT LOTS 10 & 11	A	0.17	\$18,000	\$276,900	\$294,900						0.17	

YEAR 2025	State No.
--------------	-----------

ASSESSMENT ROLL FOR MONROE Green COUNTY

KEY TO
CODES

1.A - RESIDENTIAL
2.B - COMMERCIAL
3.C - MANUFACTURING
4.D - AGRICULTURAL

5.E - UNDEVELOPED
5m - AGRICULTURAL FOREST
6.F - PRODUCTIVE FOREST LANDS
7.G - OTHER

1. PFC REG. ENTERED BEFORE 1/1/72
2. PFC REG. ENTERED AFTER 12/31/71
3. PFC SPECIAL CLASSIFICATION
4. COUNTY FOREST CROP
5. MFL OPEN ENTERED AFTER 2004
6. MFL CLOSED ENTERED AFTER 2004
7. MFL OPEN ENTERED BEFORE 2005
8. MFL CLOSED ENTERED BEFORE 2005

1. FEDERAL
2. STATE
3. COUNTY
4. OTHER

EXEMPT FROM GEN.
PROPERTY TAX

TOTAL
ACRES
THIS
LINE

PARCEL NUMBER	SCHOOL DIST.	VOL/PAGE - REG. DEEDS	TOTAL ACRES	ACREAGE & VALUE OF DESCRIPTION SUBJECT TO GENERAL PROPERTY TAX					6. MFL CLOSED ENTERED AFTER 2004 7. MFL OPEN ENTERED BEFORE 2005 8. MFL CLOSED ENTERED BEFORE 2005			EXEMPT FROM GEN. PROPERTY TAX		ACRES THIS LINE
		OF DESC.		ACRES	LAND VALUE	IMPROVEMENT VALUE	TOTAL VALUE		C O D E	ACRES	VALUE	C O D E	ACRES	
23251 1961.0000 19610000	MONROE SCHOOL DISTRICT 3682	703 21ST AVE City of Monroe - Not In TID TALLMANS ADDITION BLOCK 22 E 65 FT LOT 1 E 65 FT OF N 30 FT LOT 4	A	0.13	\$14,600	\$216,800	\$231,400							0.13
RANDALL G ROOD 703 21ST AVENUE MONROE, WI, 53566														
23251 1962.0000 19620000	MONROE SCHOOL DISTRICT 3682	2014 7TH ST City of Monroe - Not In TID TALLMANS II BLOCK 22W 1/2 LOT 1 & W 1/2 OF N 1/2 LOT 4	A	0.13	\$14,600	\$171,600	\$186,200							0.13
BRYAN T SCHROEDER, SARAH V SCHROEDER 2014 7TH STREET MONROE, WI, 53566														
23251 1963.0000 19630000	MONROE SCHOOL DISTRICT 3682	2008 7TH ST City of Monroe - Not In TID TALLMANS II ADDITION BLOCK 22 E2 OF LOTS 2 & 3	A	0.18	\$19,500	\$250,700	\$270,200							0.18
KAREN L KOEHLER, JANELLE L KOEHLER 2008 7TH STREET MONROE, WI, 53566														
23251 1964.0000 19640000	MONROE SCHOOL DISTRICT 3682	2004 7TH ST City of Monroe - Not In TID TALLMANS 2ND ADDITION BLOCK 22 W1/2 OF LOTS 2 & 3	A	0.18	\$19,500	\$232,700	\$252,200							0.18
BRAYLE M SVENDSEN, GENNA SCHMITZ- SVENDSEN 2004 7TH STREET MONROE, WI, 53566														

YEAR 2025	State No.
--------------	-----------

ASSESSMENT ROLL FOR MONROE Green COUNTY

KEY TO
CODES

1.A - RESIDENTIAL
2.B - COMMERCIAL
3.C - MANUFACTURING
4.D - AGRICULTURAL

5.E - UNDEVELOPED
5m - AGRICULTURAL FOREST
6.F - PRODUCTIVE FOREST LANDS
7.G - OTHER

1. PFC REG. ENTERED BEFORE 1/1/72
2. PFC REG. ENTERED AFTER 12/31/71
3. PFC SPECIAL CLASSIFICATION
4. COUNTY FOREST CROP
5. MFL OPEN ENTERED AFTER 2004
6. MFL CLOSED ENTERED AFTER 2004
7. MFL OPEN ENTERED BEFORE 2005
8. MFL CLOSED ENTERED BEFORE 2005

1. FEDERAL
2. STATE
3. COUNTY
4. OTHER

EXEMPT FROM GEN.
PROPERTY TAX

TOTAL
ACRES
THIS
LINE

PARCEL NUMBER	SCHOOL DIST.	VOL/PAGE - REG. DEEDS	TOTAL ACRES OF DESC.	ACREAGE & VALUE OF DESCRIPTION SUBJECT TO GENERAL PROPERTY TAX					6. MFL CLOSED ENTERED AFTER 2004 7. MFL OPEN ENTERED BEFORE 2005 8. MFL CLOSED ENTERED BEFORE 2005			EXEMPT FROM GEN. PROPERTY TAX		ACRES THIS LINE
NAME & ADDRESS		SEC. TN. RANGE DESCRIPTION OF PROPERTY	C O D E	ACRES	LAND VALUE	IMPROVEMENT VALUE	TOTAL VALUE	C O D E	ACRES	VALUE	C O D E	ACRES		
23251 1965.0000 19650000 Eric Radke & Gabriella Godinez 713 21st Ave Monroe, WI, 53566	MONROE SCHOOL DISTRICT 3682	713 21ST AVE City of Monroe - Not In TID TALLMANS II BLOCK 22 S 30 FT LOT 4 LOT 5	A	0.27	\$26,700	\$197,100	\$223,800						0.27	
23251 1966.0000 19660000 ANDREW J STUHT, JAMIE L STUHT 712 20TH AVENUE MONROE, WI, 53566	MONROE SCHOOL DISTRICT 3682	712 20TH AVE City of Monroe - Not In TID TALLMANS II ADDITION BLOCK 22LOT 6	A	0.18	\$19,500	\$217,700	\$237,200						0.18	
23251 1967.0000 19670000 ARTHUR F ANDERSON 718 20TH AVENUE MONROE, WI, 53566	MONROE SCHOOL DISTRICT 3682	718 20TH AVE City of Monroe - Not In TID TALLMANS II BLOCK 22 W 70 FT LOT 7	A	0.10	\$10,500	\$118,700	\$129,200						0.10	
23251 1968.0000 19680000 WILLIAM ROWE 723 21ST AVENUE MONROE , WI, 53566	MONROE SCHOOL DISTRICT 3682	723 21ST AVE City of Monroe - Not In TID TALLMANS II ADDITION BLOCK 22 LOT 8	A	0.18	\$19,500	\$187,700	\$207,200						0.18	

YEAR 2025	State No.
--------------	-----------

ASSESSMENT ROLL FOR MONROE Green COUNTY

KEY TO
CODES

1.A - RESIDENTIAL
2.B - COMMERCIAL
3.C - MANUFACTURING
4.D - AGRICULTURAL

5.E - UNDEVELOPED
5m - AGRICULTURAL FOREST
6.F - PRODUCTIVE FOREST LANDS
7.G - OTHER

1. PFC REG. ENTERED BEFORE 1/1/72
2. PFC REG. ENTERED AFTER 12/31/71
3. PFC SPECIAL CLASSIFICATION
4. COUNTY FOREST CROP
5. MFL OPEN ENTERED AFTER 2004
6. MFL CLOSED ENTERED AFTER 2004
7. MFL OPEN ENTERED BEFORE 2005
8. MFL CLOSED ENTERED BEFORE 2005

1. FEDERAL
2. STATE
3. COUNTY
4. OTHER

EXEMPT FROM GEN.
PROPERTY TAX

TOTAL
ACRES
THIS
LINE

PARCEL NUMBER	SCHOOL DIST.	VOL/PAGE - REG. DEEDS	TOTAL ACRES OF DESC.	ACREAGE & VALUE OF DESCRIPTION SUBJECT TO GENERAL PROPERTY TAX					6. MFL CLOSED ENTERED AFTER 2004 7. MFL OPEN ENTERED BEFORE 2005 8. MFL CLOSED ENTERED BEFORE 2005			EXEMPT FROM GEN. PROPERTY TAX		ACRES THIS LINE
NAME & ADDRESS	SEC. TN. RANGE DESCRIPTION OF PROPERTY	C O D E	ACRES	LAND VALUE	IMPROVEMENT VALUE	TOTAL VALUE	C O D E	ACRES	VALUE	C O D E	ACRES			
23251 1969.0000 19690000 Cody Livingood, Mackenzie Johnson 2015 8th St Monroe, WI, 53566	MONROE SCHOOL DISTRICT 3682 2015 8TH ST City of Monroe - Not In TID TALLMAN'S SECOND ADDITION BLOCK 22W 1/2 OF LOTS 9 & 12	A	0.18	\$19,500	\$264,600	\$284,100						0.18		
23251 1970.0000 19700000 GREGORY L HUSTON, KELSEY JO FRAME 2023 8TH STREET MONROE, WI, 53566	MONROE SCHOOL DISTRICT 3682 2023 8TH ST City of Monroe - Not In TID TALLMANS II ADDITION BLOCK 22E1/2 LOTS 9 & 12	A	0.18	\$19,500	\$212,100	\$231,600						0.18		
23251 1971.0000 19710000 ERVIN V PETERS, CATHERINE M PETERS & CLARENCE A PETERS 2328 14TH AVENUE MONROE, WI, 53566	MONROE SCHOOL DISTRICT 3682 2003 8TH ST City of Monroe - Not In TID TALLMANS II BLOCK 22 W 70 FT LOTS 10 & 11	A	0.19	\$21,000	\$206,000	\$227,000						0.19		
23251 1972.0000 19720000 FAUST JOSEPH FAMILY TRUST 2009 8TH STREET MONROE, WI, 53566	MONROE SCHOOL DISTRICT 3682 2009 8TH ST City of Monroe - Not In TID TALLMANS SECOND ADDITION BLOCK 22 E 60 FT LOTS 7, 10 & 11	A	0.25	\$25,800	\$235,600	\$261,400						0.25		

YEAR 2025	State No.
--------------	-----------

ASSESSMENT ROLL FOR MONROE Green COUNTY

KEY TO
CODES

1.A - RESIDENTIAL
2.B - COMMERCIAL
3.C - MANUFACTURING
4.D - AGRICULTURAL

5.E - UNDEVELOPED
5m - AGRICULTURAL FOREST
6.F - PRODUCTIVE FOREST LANDS
7.G - OTHER

1. PFC REG. ENTERED BEFORE 1/1/72
2. PFC REG. ENTERED AFTER 12/31/71
3. PFC SPECIAL CLASSIFICATION
4. COUNTY FOREST CROP
5. MFL OPEN ENTERED AFTER 2004
6. MFL CLOSED ENTERED AFTER 2004
7. MFL OPEN ENTERED BEFORE 2005
8. MFL CLOSED ENTERED BEFORE 2005

1. FEDERAL
2. STATE
3. COUNTY
4. OTHER

EXEMPT FROM GEN.
PROPERTY TAX

TOTAL
ACRES
THIS
LINE

PARCEL NUMBER		SCHOOL DIST.	VOL/PAGE - REG. DEEDS	TOTAL ACRES OF DESC.	ACREAGE & VALUE OF DESCRIPTION SUBJECT TO GENERAL PROPERTY TAX								EXEMPT FROM GEN. PROPERTY TAX		ACRES THIS LINE
NAME & ADDRESS			SEC. TN. RANGE DESCRIPTION OF PROPERTY		C O D E	ACRES	LAND VALUE	IMPROVEMENT VALUE	TOTAL VALUE	C O D E	ACRES	VALUE	C O D E	ACRES	
2170	23251 1973.0000 19730000	MONROE SCHOOL DISTRICT 3682	805 21ST AVE City of Monroe - Not In TID TALLMANS II ADDITION BLOCK 23 PRT LOTS 1 & 4 BEG NE COR LOT 1 TH SLY ALG E LN LOTS 1 & 4 85 FT TH WLY 90 FT TH NLY 85 FT TO N LN LOT 1 TH ELY 90 FT TO POB (POS V4-P65)	A	0.20	\$21,400	\$194,600	\$216,000							0.20
	Beckman Rentals LLC 2256 17th Street Monroe, WI, 53566														
2171	23251 1974.0000 19740000	MONROE SCHOOL DISTRICT 3682	2012 8TH ST City of Monroe - Not In TID SECTION 35 TALLMANS II ADDITION BLOCK 23 COM 90 FT W NE COR W 85 FT S 173 FT TO S LN SD BLK TH E 85 FT N 173 FT TO N LN POB BNG W 40 FT LOTS 1, 4 & 5 & E 45 FT LOTS 2, 3 & 6	A	0.34	\$29,800	\$215,500	\$245,300							0.34
	STEPHANIE A KIND 2012 8TH STREET MONROE, WI, 53566														
2172	23251 1975.0000 19750000	MONROE SCHOOL DISTRICT 3682	2002 8TH ST City of Monroe - Not In TID TALLMANS II BLOCK 23W 85 FT LOT 2 W 85 FT OF N 53 FT LOT 3	A	0.24	\$25,500	\$238,500	\$264,000							0.24
	JEFFREY R MOYER, ELVINA R MOYER 2002 8TH STREET MONROE, WI, 53566														
2173	23251 1976.0000 19760000	MONROE SCHOOL DISTRICT 3682	812 20TH AVE City of Monroe - Not In TID TALLMANS II ADDITION BLOCK 23 PRT LOTS 3 & 6 COM PT 111 FT S OF NW COR LOT 2 BLK 23 TH E 85 FT TH S 62 FT TH W ON S LN LOT 6 85 FT TO SW COR LOT 6 TH N 62 FT TO POB	A	0.12	\$13,400	\$143,600	\$157,000							0.12
	STEVEN W ALBRIGHT N3426 STATE ROAD 59 MONROE, WI, 53566														

YEAR 2025	State No.
--------------	-----------

ASSESSMENT ROLL FOR MONROE Green COUNTY

KEY TO
CODES

1.A - RESIDENTIAL
2.B - COMMERCIAL
3.C - MANUFACTURING
4.D - AGRICULTURAL

5.E - UNDEVELOPED
5m - AGRICULTURAL FOREST
6.F - PRODUCTIVE FOREST LANDS
7.G - OTHER

1. PFC REG. ENTERED BEFORE 1/1/72
2. PFC REG. ENTERED AFTER 12/31/71
3. PFC SPECIAL CLASSIFICATION
4. COUNTY FOREST CROP
5. MFL OPEN ENTERED AFTER 2004
6. MFL CLOSED ENTERED AFTER 2004
7. MFL OPEN ENTERED BEFORE 2005
8. MFL CLOSED ENTERED BEFORE 2005

1. FEDERAL
2. STATE
3. COUNTY
4. OTHER

EXEMPT FROM GEN.
PROPERTY TAX

TOTAL
ACRES
THIS
LINE

PARCEL NUMBER	SCHOOL DIST.	VOL/PAGE - REG. DEEDS	TOTAL ACRES	ACREAGE & VALUE OF DESCRIPTION SUBJECT TO GENERAL PROPERTY TAX					6. MFL CLOSED ENTERED AFTER 2004 7. MFL OPEN ENTERED BEFORE 2005 8. MFL CLOSED ENTERED BEFORE 2005			EXEMPT FROM GEN. PROPERTY TAX		ACRES THIS LINE
		OF DESC.		ACRES	LAND VALUE	IMPROVEMENT VALUE	TOTAL VALUE	C O D E	ACRES	VALUE	C O D E	ACRES		
23251 1977.0000 19770000	MONROE SCHOOL DISTRICT 3682	811 21ST AVE City of Monroe - Not In TID TALLMANS II BLOCK 23 S 65 FT OF FOLLOWING: COM NE COR LOT 1 BLK 23 TH S 150 FT TH W 90 FT TH N 150 FT TH E 90 FT POB BNG PRT LOTS 4 & 5	A	0.13	\$14,600	\$233,500	\$248,100							0.13
SNB PROPERTIES LLC 811 21ST AVENUE MONROE, WI, 53566														
23251 1978.0000 19780000	MONROE SCHOOL DISTRICT 3682	817 21ST AVE City of Monroe - Not In TID TALLMANS ADD BLOCK 23 COM 150 FT S NE COR LOT 1 BLK 23 TH W 90 FT TH S 60 FT TH E 90 FT TH N 60 FT POB BNG PRT LOT 5 BLK 23 & BNG PRT OL 80 SEC 35 & PRT BLK 6 PAYNE'S DONATION	A	0.12	\$13,500	\$224,400	\$237,900							0.12
TRAVIS J ERMEY 817 21ST AVENUE MONROE, WI, 53566														
23251 1979.0000 19790000	MONROE SCHOOL DISTRICT 3682	803 22ND AVE City of Monroe - Not In TID TALLMANS II ADDITION BLOCK 24 LOT 1	A	0.17	\$18,900	\$170,600	\$189,500							0.17
ALR RENTALS LLC S76W14098 MCSHANE DRIVE MUSKEGO, WI, 53150-3827														
23251 1980.0000 19800000	MONROE SCHOOL DISTRICT 3682	2110 8TH ST City of Monroe - Not In TID TALLMANS II BLOCK 24 E 40 FT LOT 2	A	0.05	\$5,800	\$102,800	\$108,600							0.05
DANA R VALLERO, VICKI J VALLERO W8034 WILLIAMS ROAD BROWNTOWN, WI, 53522														

YEAR 2025	State No.
--------------	-----------

ASSESSMENT ROLL FOR MONROE Green COUNTY

KEY TO
CODES

1.A - RESIDENTIAL
2.B - COMMERCIAL
3.C - MANUFACTURING
4.D - AGRICULTURAL

5.E - UNDEVELOPED
5m - AGRICULTURAL FOREST
6.F - PRODUCTIVE FOREST LANDS
7.G - OTHER

1. PFC REG. ENTERED BEFORE 1/1/72
2. PFC REG. ENTERED AFTER 12/31/71
3. PFC SPECIAL CLASSIFICATION
4. COUNTY FOREST CROP
5. MFL OPEN ENTERED AFTER 2004
6. MFL CLOSED ENTERED AFTER 2004
7. MFL OPEN ENTERED BEFORE 2005
8. MFL CLOSED ENTERED BEFORE 2005

1. FEDERAL
2. STATE
3. COUNTY
4. OTHER

EXEMPT FROM GEN.
PROPERTY TAX

TOTAL
ACRES
THIS
LINE

	PARCEL NUMBER	SCHOOL DIST.	VOL/PAGE - REG. DEEDS	TOTAL ACRES OF DESC.	ACREAGE & VALUE OF DESCRIPTION SUBJECT TO GENERAL PROPERTY TAX								EXEMPT FROM GEN. PROPERTY TAX		ACRES THIS LINE
	NAME & ADDRESS	SEC. TN. RANGE DESCRIPTION OF PROPERTY	C O D E	ACRES	LAND VALUE	IMPROVEMENT VALUE	TOTAL VALUE	C O D E	ACRES	VALUE	C O D E	ACRES			
2178	23251 1981.0000 19810000 GWENDOLYN K CONNOLLY 2102 8TH STREET MONROE, WI, 53566	MONROE SCHOOL DISTRICT 3682		A	0.12	\$13,100	\$165,300	\$178,400						0.12	
2179	23251 1982.0000 19820000 Lawsy Homes, LLC 1312 16th Avenue Monroe, WI, 53566	MONROE SCHOOL DISTRICT 3682		A	0.20	\$22,100	\$107,200	\$129,300						0.20	
2180	23251 1983.0000 19830000 Tyler Carey, Gregory Jeter 809 22nd Avenue Monroe, WI, 53566	MONROE SCHOOL DISTRICT 3682		A	0.29	\$27,600	\$218,000	\$245,600						0.29	
2181	23251 1984.0000 19840000 STEVEN L LANCASTER, GAIL L LANCASTER W9098 COUNTY ROAD Y ARGYLE, WI, 53504	MONROE SCHOOL DISTRICT 3682		A	0.21	\$22,900	\$171,500	\$194,400						0.21	

YEAR
2025

State No.

ASSESSMENT ROLL FOR MONROE Green COUNTYKEY TO
CODES1.A - RESIDENTIAL
2.B - COMMERCIAL
3.C - MANUFACTURING
4.D - AGRICULTURAL5.E - UNDEVELOPED
5m - AGRICULTURAL FOREST
6.F - PRODUCTIVE FOREST LANDS
7.G - OTHER1. PFC REG. ENTERED BEFORE 1/1/72
2. PFC REG. ENTERED AFTER 12/31/71
3. PFC SPECIAL CLASSIFICATION
4. COUNTY FOREST CROP
5. MFL OPEN ENTERED AFTER 2004
6. MFL CLOSED ENTERED AFTER 2004
7. MFL OPEN ENTERED BEFORE 2005
8. MFL CLOSED ENTERED BEFORE 20051. FEDERAL
2. STATE
3. COUNTY
4. OTHEREXEMPT FROM GEN.
PROPERTY TAX**TOTAL
ACRES
THIS
LINE**

PARCEL NUMBER	SCHOOL DIST.	VOL/PAGE - REG. DEEDS	TOTAL ACRES OF DESC.	ACREAGE & VALUE OF DESCRIPTION SUBJECT TO GENERAL PROPERTY TAX						6. MFL CLOSED ENTERED AFTER 2004 7. MFL OPEN ENTERED BEFORE 2005 8. MFL CLOSED ENTERED BEFORE 2005		EXEMPT FROM GEN. PROPERTY TAX		ACRES THIS LINE
NAME & ADDRESS	SEC. TN. RANGE DESCRIPTION OF PROPERTY	C O D E	ACRES	LAND VALUE	IMPROVEMENT VALUE	TOTAL VALUE	C O D E	ACRES	VALUE	C O D E	ACRES			
23251 1985.0000 19850000 LINDA C EARLY 814 21ST AVENUE MONROE, WI, 53566	MONROE SCHOOL DISTRICT 3682 814 21ST AVE City of Monroe - Not In TID TALLMANS II BLOCK 24 W 100 FT OF S 47 FT LOT 6 & W 100 FT OL 81	A	0.17	\$18,000	\$164,000	\$182,000						0.17		
23251 1986.0000 19860000 PAUL F BODELL, JAYNE L GRIESE 703 22ND AVENUE MONROE, WI, 53566	MONROE SCHOOL DISTRICT 3682 703 22ND AVE City of Monroe - Not In TID TALLMANS II ADDITION BLOCK 25 LOT 1 & N1/2 (30 FT) LOT 4	A	0.27	\$26,700	\$181,500	\$208,200						0.27		
23251 1987.0000 19870000 JEFFREY G DINGES, LISA A DINGES 702 21ST AVENUE MONROE, WI, 53566	MONROE SCHOOL DISTRICT 3682 702 21ST AVE City of Monroe - Not In TID TALLMANS II BLOCK 25 LOT 2 & LOT 3	A	0.36	\$30,600	\$285,200	\$315,800						0.36		
23251 1988.0000 19880000 TYLER F HARTWIG 711 22ND AVENUE MONROE, WI, 53566	MONROE SCHOOL DISTRICT 3682 711 22ND AVE City of Monroe - Not In TID TALLMANS II BLOCK 25 LOT 5 & S 1/2 LOT 4 (S 30 FT)	A	0.27	\$26,700	\$233,600	\$260,300						0.27		

YEAR 2025	State No.
--------------	-----------

ASSESSMENT ROLL FOR MONROE Green COUNTY

KEY TO
CODES

1.A - RESIDENTIAL
2.B - COMMERCIAL
3.C - MANUFACTURING
4.D - AGRICULTURAL

5.E - UNDEVELOPED
5m - AGRICULTURAL FOREST
6.F - PRODUCTIVE FOREST LANDS
7.G - OTHER

1. PFC REG. ENTERED BEFORE 1/1/72
2. PFC REG. ENTERED AFTER 12/31/71
3. PFC SPECIAL CLASSIFICATION
4. COUNTY FOREST CROP
5. MFL OPEN ENTERED AFTER 2004
6. MFL CLOSED ENTERED AFTER 2004
7. MFL OPEN ENTERED BEFORE 2005
8. MFL CLOSED ENTERED BEFORE 2005

1. FEDERAL
2. STATE
3. COUNTY
4. OTHER

EXEMPT FROM GEN.
PROPERTY TAX

TOTAL
ACRES
THIS
LINE

PARCEL NUMBER	SCHOOL DIST.	VOL/PAGE - REG. DEEDS	TOTAL ACRES OF DESC.	ACREAGE & VALUE OF DESCRIPTION SUBJECT TO GENERAL PROPERTY TAX					6. MFL CLOSED ENTERED AFTER 2004 7. MFL OPEN ENTERED BEFORE 2005 8. MFL CLOSED ENTERED BEFORE 2005			EXEMPT FROM GEN. PROPERTY TAX		ACRES THIS LINE
NAME & ADDRESS	SEC. TN. RANGE DESCRIPTION OF PROPERTY	C O D E	ACRES	LAND VALUE	IMPROVEMENT VALUE	TOTAL VALUE	C O D E	ACRES	VALUE	C O D E	ACRES			
23251 1989.0000 19890000 SUZANNE K KOCH, JEFFREY W MOORMAN 714 21ST AVENUE MONROE, WI, 53566	MONROE SCHOOL DISTRICT 3682 714 21ST AVE City of Monroe - Not In TID TALLMANS II ADDITION BLOCK 25 LOT 6	A	0.18	\$19,500	\$259,500	\$279,000						0.18		
23251 1990.0000 19900000 NORMAN I NALL, EDITH M NALL 722 21ST AVENUE MONROE, WI, 53566	MONROE SCHOOL DISTRICT 3682 722 21ST AVE City of Monroe - Not In TID TALLMANS II ADDITION BLOCK 25 LOT 7	A	0.18	\$19,500	\$200,300	\$219,800						0.18		
23251 1991.0000 19910000 URBAN PAUL J AND KAY E REVOCABLE TRUST 1717 COUNTRY LANE MONROE, WI, 53566	MONROE SCHOOL DISTRICT 3682 719 22ND AVE City of Monroe - Not In TID TALLMANS II BLOCK 25LOT 8 & N 1/2 (30 FT) LOT 9	A	0.27	\$26,700	\$208,900	\$235,600						0.27		
23251 1992.0000 19920000 RHETT STARR, CHELSEA GRUBER 2123 8TH STREET MONROE, WI, 53566	MONROE SCHOOL DISTRICT 3682 2123 8TH ST City of Monroe - Not In TID TALLMAN'S II ADDITION BLOCK 25E 75 FT OF S1/2 LOT 9 & E 75 FT OF LOT 12	A	0.16	\$16,900	\$171,900	\$188,800						0.16		

YEAR
2025

State No.

ASSESSMENT ROLL FOR MONROE Green COUNTYKEY TO
CODES1.A - RESIDENTIAL
2.B - COMMERCIAL
3.C - MANUFACTURING
4.D - AGRICULTURAL5.E - UNDEVELOPED
5m - AGRICULTURAL FOREST
6.F - PRODUCTIVE FOREST LANDS
7.G - OTHER1. PFC REG. ENTERED BEFORE 1/1/72
2. PFC REG. ENTERED AFTER 12/31/71
3. PFC SPECIAL CLASSIFICATION
4. COUNTY FOREST CROP
5. MFL OPEN ENTERED AFTER 2004
6. MFL CLOSED ENTERED AFTER 2004
7. MFL OPEN ENTERED BEFORE 2005
8. MFL CLOSED ENTERED BEFORE 20051. FEDERAL
2. STATE
3. COUNTY
4. OTHEREXEMPT FROM GEN.
PROPERTY TAX**TOTAL
ACRES
THIS
LINE**

PARCEL NUMBER	SCHOOL DIST.	VOL/PAGE - REG. DEEDS	TOTAL ACRES OF DESC.	ACREAGE & VALUE OF DESCRIPTION SUBJECT TO GENERAL PROPERTY TAX					6. MFL CLOSED ENTERED AFTER 2004 7. MFL OPEN ENTERED BEFORE 2005 8. MFL CLOSED ENTERED BEFORE 2005			EXEMPT FROM GEN. PROPERTY TAX		ACRES THIS LINE
NAME & ADDRESS	SEC. TN. RANGE DESCRIPTION OF PROPERTY	C O D E	ACRES	LAND VALUE	IMPROVEMENT VALUE	TOTAL VALUE	C O D E	ACRES	VALUE	C O D E	ACRES			
23251 1993.0000 19930000 GAIL VITA 2115 8TH STREET MONROE, WI, 53566	MONROE SCHOOL DISTRICT 3682 2115 8TH ST City of Monroe - Not In TID TALLMANS II ADDITION BLOCK 25W 55 FT LOT 12; W 55 FT OF S1/2 LOT 9	A	0.11	\$12,400	\$226,600	\$239,000						0.11		
23251 1994.0000 19940000 TIMOTHY P HAKANSON, KRISTIN R HAKANSON 2107 8TH STREET MONROE, WI, 53566	MONROE SCHOOL DISTRICT 3682 2107 8TH ST City of Monroe - Not In TID CSM 726 (V2-P281) LOTS 1 & 2 BNG LTS 10 & 11 BLK 25 TALLMANS ADDITION	A	0.36	\$30,600	\$365,700	\$396,300						0.36		
23251 1995.0000 19950000 Bailey Hill, Emily Grant 605 22nd Avenue Monroe, WI, 53566	MONROE SCHOOL DISTRICT 3682 605 22ND AVE City of Monroe - Not In TID TALLMANS SECOND ADDITION BLOCK 26 LOT 1 & N 15 FT LOT 4	A	0.22	\$24,400	\$250,500	\$274,900						0.22		
23251 1996.0000 19960000 Efren Herrera Araujo 602 21st Avenue Monroe, WI, 53566	MONROE SCHOOL DISTRICT 3682 602 21ST AVE City of Monroe - Not In TID TALLMANS SECOND ADDITION BLOCK 26 LOT 2	A	0.18	\$19,500	\$199,800	\$219,300						0.18		

YEAR 2025	State No.
--------------	-----------

ASSESSMENT ROLL FOR MONROE Green COUNTY

KEY TO
CODES

1.A - RESIDENTIAL
2.B - COMMERCIAL
3.C - MANUFACTURING
4.D - AGRICULTURAL

5.E - UNDEVELOPED
5m - AGRICULTURAL FOREST
6.F - PRODUCTIVE FOREST LANDS
7.G - OTHER

1. PFC REG. ENTERED BEFORE 1/1/72
2. PFC REG. ENTERED AFTER 12/31/71
3. PFC SPECIAL CLASSIFICATION
4. COUNTY FOREST CROP
5. MFL OPEN ENTERED AFTER 2004
6. MFL CLOSED ENTERED AFTER 2004
7. MFL OPEN ENTERED BEFORE 2005
8. MFL CLOSED ENTERED BEFORE 2005

1. FEDERAL
2. STATE
3. COUNTY
4. OTHER

EXEMPT FROM GEN.
PROPERTY TAX

TOTAL
ACRES
THIS
LINE

PARCEL NUMBER	SCHOOL DIST.	VOL/PAGE - REG. DEEDS	TOTAL ACRES	ACREAGE & VALUE OF DESCRIPTION SUBJECT TO GENERAL PROPERTY TAX				6. MFL CLOSED ENTERED AFTER 2004 7. MFL OPEN ENTERED BEFORE 2005 8. MFL CLOSED ENTERED BEFORE 2005			EXEMPT FROM GEN. PROPERTY TAX		ACRES THIS LINE
		OF DESC.		ACRES	LAND VALUE	IMPROVEMENT VALUE	TOTAL VALUE	C O D E	ACRES	VALUE	C O D E	ACRES	
23251 1997.0000 19970000	MONROE SCHOOL DISTRICT 3682	608 21ST AVE City of Monroe - Not In TID TALLMANS II BLOCK 26 LOT 3	A	0.18	\$19,500	\$185,900	\$205,400						0.18
JOSEPH M HENNING, SARA S HENNING 608 21ST AVENUE MONROE, WI, 53566													
23251 1998.0000 19980000	MONROE SCHOOL DISTRICT 3682	607 22ND AVE City of Monroe - Not In TID TALLMAN'S SECOND ADDITION BLOCK 26 S 45 FT LOT 4 & N 15 FT LOT 5	A	0.18	\$19,500	\$213,300	\$232,800						0.18
ERIN E SALYER 607 22ND AVENUE MONROE, WI, 53566													
23251 1999.0000 19990000	MONROE SCHOOL DISTRICT 3682	613 22ND AVE City of Monroe - Not In TID TALLMANS II ADDITION BLOCK 26 S 45 FT LOT 5 & N 15 FT LOT 8	A	0.17	\$18,000	\$176,400	\$194,400						0.17
RADIANT LARCH LLC 105 S 5TH ST MOUNT HOREB, WI, 53572-2022													
23251 2000.0000 20000000	MONROE SCHOOL DISTRICT 3682	614 21ST AVE City of Monroe - Not In TID TALLMANS II BLOCK 26 N 50 FT LOT 6	A	0.15	\$16,300	\$207,300	\$223,600						0.15
BRADLY A HAYDEN, LISA M WOLFF 614 21ST AVENUE MONROE, WI, 53566													

YEAR 2025	State No.
--------------	-----------

ASSESSMENT ROLL FOR MONROE Green COUNTY

KEY TO
CODES

1.A - RESIDENTIAL
2.B - COMMERCIAL
3.C - MANUFACTURING
4.D - AGRICULTURAL

5.E - UNDEVELOPED
5m - AGRICULTURAL FOREST
6.F - PRODUCTIVE FOREST LANDS
7.G - OTHER

1. PFC REG. ENTERED BEFORE 1/1/72
2. PFC REG. ENTERED AFTER 12/31/71
3. PFC SPECIAL CLASSIFICATION
4. COUNTY FOREST CROP
5. MFL OPEN ENTERED AFTER 2004
6. MFL CLOSED ENTERED AFTER 2004
7. MFL OPEN ENTERED BEFORE 2005
8. MFL CLOSED ENTERED BEFORE 2005

1. FEDERAL
2. STATE
3. COUNTY
4. OTHER

EXEMPT FROM GEN.
PROPERTY TAX

TOTAL
ACRES
THIS
LINE

PARCEL NUMBER	SCHOOL DIST.	VOL/PAGE - REG. DEEDS	TOTAL ACRES OF DESC.	ACREAGE & VALUE OF DESCRIPTION SUBJECT TO GENERAL PROPERTY TAX					6. MFL CLOSED ENTERED AFTER 2004 7. MFL OPEN ENTERED BEFORE 2005 8. MFL CLOSED ENTERED BEFORE 2005			EXEMPT FROM GEN. PROPERTY TAX		ACRES THIS LINE
NAME & ADDRESS		SEC. TN. RANGE DESCRIPTION OF PROPERTY	C O D E	ACRES	LAND VALUE	IMPROVEMENT VALUE	TOTAL VALUE	C O D E	ACRES	VALUE	C O D E	ACRES		
23251 2001.0000 20010000 Margaret Yeates Franzen 620 21st Ave Monroe, WI, 53566	MONROE SCHOOL DISTRICT 3682	620 21ST AVE City of Monroe - Not In TID TALLMANS ADDITION 2ND PLAT BLOCK 26 LOT 7 & S 10 FT LOT 6	A	0.21	\$22,800	\$184,100	\$206,900						0.21	
23251 2002.0000 20020000 PATRICK P BODELL, SARAH B HASS 623 22ND AVENUE MONROE, WI, 53566	MONROE SCHOOL DISTRICT 3682	623 22ND AVE City of Monroe - Not In TID TALLMANS II ADDITION BLOCK 26 S 45 FT LOT 8 & N 15 FT LOT 9	A	0.18	\$19,500	\$268,700	\$288,200						0.18	
23251 2003.0000 20030000 IAN A KUTNER, HEIDI M REISINGER 2121 7TH STREET MONROE, WI, 53566	MONROE SCHOOL DISTRICT 3682	2121 7TH ST City of Monroe - Not In TID TALLMANS SECOND ADDITION BLOCK 26S 45 FT LOT 9 & ALL LOT 12	A	0.31	\$28,700	\$397,000	\$425,700						0.31	
23251 2004.0000 20040000 RC RENTALS OF MONROE, LLC N2657 SHORT LANE MONROE, WI, 53566	MONROE SCHOOL DISTRICT 3682	624 21ST AVE City of Monroe - Not In TID TALLMAN'S II BLOCK 26 COM NW COR LOT 10 TH E 110 FT TH S 55 FT TH W 110 FT TH N 55 FT POB (ALSO DESC AS: W 110 FT OF N 55 FT LOT 10)	A	0.14	\$15,100	\$143,600	\$158,700						0.14	

YEAR
2025

State No.

ASSESSMENT ROLL FOR MONROE Green COUNTYKEY TO
CODES1.A - RESIDENTIAL
2.B - COMMERCIAL
3.C - MANUFACTURING
4.D - AGRICULTURAL5.E - UNDEVELOPED
5m - AGRICULTURAL FOREST
6.F - PRODUCTIVE FOREST LANDS
7.G - OTHER1. PFC REG. ENTERED BEFORE 1/1/72
2. PFC REG. ENTERED AFTER 12/31/71
3. PFC SPECIAL CLASSIFICATION
4. COUNTY FOREST CROP
5. MFL OPEN ENTERED AFTER 2004
6. MFL CLOSED ENTERED AFTER 2004
7. MFL OPEN ENTERED BEFORE 2005
8. MFL CLOSED ENTERED BEFORE 20051. FEDERAL
2. STATE
3. COUNTY
4. OTHEREXEMPT FROM GEN.
PROPERTY TAX**TOTAL
ACRES
THIS
LINE**

PARCEL NUMBER	SCHOOL DIST.	VOL/PAGE - REG. DEEDS	TOTAL ACRES OF DESC.	ACREAGE & VALUE OF DESCRIPTION SUBJECT TO GENERAL PROPERTY TAX						6. MFL CLOSED ENTERED AFTER 2004 7. MFL OPEN ENTERED BEFORE 2005 8. MFL CLOSED ENTERED BEFORE 2005		EXEMPT FROM GEN. PROPERTY TAX		ACRES THIS LINE
NAME & ADDRESS	SEC. TN. RANGE DESCRIPTION OF PROPERTY	C O D E	ACRES	LAND VALUE	IMPROVEMENT VALUE	TOTAL VALUE	C O D E	ACRES	VALUE	C O D E	ACRES			
23251 2005.0000 20050000 BRIDGET J KADERLY 2111 7TH STREET MONROE, WI, 53566	MONROE SCHOOL DISTRICT 3682 2111 7TH ST City of Monroe - Not In TID TALLMANS II BLOCK 26 LOT 11, EXC W 70 FT OF LOT 10, EXC N 55 FT OF W 110 FT & EXC S 5 FT OF W 70 FT THEREOF	A	0.15	\$16,600	\$209,100	\$225,700						0.15		
23251 2005.1000 20051000 BONNIE M WAGNER 2105 7TH STREET MONROE, WI, 53566	MONROE SCHOOL DISTRICT 3682 2105 7TH ST City of Monroe - Not In TID TALLMAN'S ADDITION BLOCK 26W 70 FT LOT 11 & W 70 FT OF S 5 FT LOT 10	A	0.10	\$11,400	\$249,100	\$260,500						0.10		
23251 2007.0000 20070000 THE MONROE CLINIC INC 515 22ND AVENUE MONROE, WI, 53566	MONROE SCHOOL DISTRICT 3682 530 21ST AVE City of Monroe - Not In TID TALLMANS II BLOCK 27 LOTS 2 & 3	A	0.36	\$30,900	\$221,700	\$252,600						0.36		
23251 2009.0000 20090000 THE MONROE CLINIC INC 515 22ND AVENUE MONROE, WI, 53566	MONROE SCHOOL DISTRICT 3682 2101 6TH ST City of Monroe - Not In TID TALLMANS II BLOCK 27 LOTS 6 & 7(EXEMPT)									X5	0.00	0.00		

YEAR
2025

State No.

ASSESSMENT ROLL FOR MONROE Green COUNTYKEY TO
CODES1.A - RESIDENTIAL
2.B - COMMERCIAL
3.C - MANUFACTURING
4.D - AGRICULTURAL5.E - UNDEVELOPED
5m - AGRICULTURAL FOREST
6.F - PRODUCTIVE FOREST LANDS
7.G - OTHER1. PFC REG. ENTERED BEFORE 1/1/72
2. PFC REG. ENTERED AFTER 12/31/71
3. PFC SPECIAL CLASSIFICATION
4. COUNTY FOREST CROP
5. MFL OPEN ENTERED AFTER 2004
6. MFL CLOSED ENTERED AFTER 2004
7. MFL OPEN ENTERED BEFORE 2005
8. MFL CLOSED ENTERED BEFORE 20051. FEDERAL
2. STATE
3. COUNTY
4. OTHEREXEMPT FROM GEN.
PROPERTY TAX**TOTAL
ACRES
THIS
LINE**

PARCEL NUMBER	SCHOOL DIST.	VOL/PAGE - REG. DEEDS	TOTAL ACRES OF DESC.	ACREAGE & VALUE OF DESCRIPTION SUBJECT TO GENERAL PROPERTY TAX						6. MFL CLOSED ENTERED AFTER 2004 7. MFL OPEN ENTERED BEFORE 2005 8. MFL CLOSED ENTERED BEFORE 2005		EXEMPT FROM GEN. PROPERTY TAX		ACRES THIS LINE
NAME & ADDRESS	SEC. TN. RANGE DESCRIPTION OF PROPERTY	C O D E	ACRES	LAND VALUE	IMPROVEMENT VALUE	TOTAL VALUE	C O D E	ACRES	VALUE	C O D E	ACRES			
23251 2010.0000 20100000 MONROE SCHOOL DISTRICT 3682 BRAND CAROL REVOCABLE LIVING TRUST 317 SPICEBUSH CIRCLE HILLSBOROUGH, NC, 27278-7946	532 22ND AVE City of Monroe - Not In TID TALLMANS II BLOCK 28 LOT 1 & LOT 2 EXC E 64.75 FT OF S 20 FT	A	0.53	\$38,200	\$326,000	\$364,200						0.53		
23251 2011.0000 20110000 MONROE SCHOOL DISTRICT 3682 Richard J. Woerpel and Connie K. Woerpel Revocable Trust dated July 17, 2009 2201 6th Street Monroe, WI, 53566	2201 6TH ST City of Monroe - Not In TID TALLMANS II BLOCK 28 LOT 3 & W 4 FT LOT 4	A	0.19	\$21,000	\$174,800	\$195,800						0.19		
23251 2012.0000 20120000 MONROE SCHOOL DISTRICT 3682 TODD SEFFROOD, ANGELA K SEFFROOD N2270 County RD K Monroe, WI, 53566	2209 6TH ST City of Monroe - Not In TID TALLMANS II BLOCK 28 LOT 5 & LOT 4 EXC W 4 FT & E 64.75 FT OF S 20 FT OF LOT 2	A	0.37	\$31,200	\$169,600	\$200,800						0.37		
23251 2013.0000 20130000 MONROE SCHOOL DISTRICT 3682 JEFFERY C BUEHLER, DONNA L BUEHLER 2214 6TH STREET MONROE, WI, 53566	2214 6TH ST City of Monroe - Not In TID TALLMANS II BLOCK 29 LOT 1	A	0.18	\$19,200	\$252,200	\$271,400						0.18		

YEAR 2025	State No.
--------------	-----------

ASSESSMENT ROLL FOR MONROE Green COUNTY

KEY TO
CODES

1.A - RESIDENTIAL
2.B - COMMERCIAL
3.C - MANUFACTURING
4.D - AGRICULTURAL

5.E - UNDEVELOPED
5m - AGRICULTURAL FOREST
6.F - PRODUCTIVE FOREST LANDS
7.G - OTHER

1. PFC REG. ENTERED BEFORE 1/1/72
2. PFC REG. ENTERED AFTER 12/31/71
3. PFC SPECIAL CLASSIFICATION
4. COUNTY FOREST CROP
5. MFL OPEN ENTERED AFTER 2004
6. MFL CLOSED ENTERED AFTER 2004
7. MFL OPEN ENTERED BEFORE 2005
8. MFL CLOSED ENTERED BEFORE 2005

1. FEDERAL
2. STATE
3. COUNTY
4. OTHER

EXEMPT FROM GEN.
PROPERTY TAX

TOTAL
ACRES
THIS
LINE

PARCEL NUMBER		SCHOOL DIST.	VOL/PAGE - REG. DEEDS	TOTAL ACRES OF DESC.	ACREAGE & VALUE OF DESCRIPTION SUBJECT TO GENERAL PROPERTY TAX								EXEMPT FROM GEN. PROPERTY TAX		ACRES THIS LINE
NAME & ADDRESS			SEC. TN. RANGE DESCRIPTION OF PROPERTY	C O D E	ACRES	LAND VALUE	IMPROVEMENT VALUE	TOTAL VALUE	C O D E	ACRES	VALUE	C O D E	ACRES		
2210	23251 2014.0000 20140000	MONROE SCHOOL DISTRICT 3682	602 22ND AVE City of Monroe - Not In TID TALLMANS II BLOCK 29 N 60 FT LOTS 2 & 3	A	0.18	\$19,500	\$256,800	\$276,300						0.18	
	DUANE C JONES, KATHERINE J JONES 602 22ND AVENUE MONROE, WI, 53566														
2211	23251 2015.0000 20150000	MONROE SCHOOL DISTRICT 3682	606 22ND AVE City of Monroe - Not In TID SECTION 35 TALLMANS II ADDITION BLOCK 29 S2 OF LOTS 2 & 3	A	0.18	\$19,500	\$203,000	\$222,500						0.18	
	SAMUEL S FRANKFORD 606 22ND AVENUE MONROE, WI, 53566														
2212	23251 2016.0000 20160000	MONROE SCHOOL DISTRICT 3682	612 22ND AVE City of Monroe - Not In TID TALLMANS ADDITION BLOCK 29 LOT 4	A	0.28	\$27,100	\$245,300	\$272,400						0.28	
	SCOTT M WHITE 101 W HIGH ORANGEVILLE, IL, 61060														
2213	23251 2017.0000 20170000	MONROE SCHOOL DISTRICT 3682	620 22ND AVE City of Monroe - Not In TID TALLMANS II ADDITION BLOCK 29 LOT 5; N 5 FT OF LOTS 6 - 8; ALSO COM PT 5 FT S OF SE COR LOT 5 TH E 40 FT TH N 45 FT TH W 40 FT TH S 45 FT BNG PRT OL 130 ASSESSORS PLAT	A	0.30	\$28,100	\$205,900	\$234,000						0.30	
	KURT R KLINE, LORIE A KLINE 620 22ND AVENUE MONROE, WI, 53566														

YEAR 2025	State No.
--------------	-----------

ASSESSMENT ROLL FOR MONROE Green COUNTY

KEY TO
CODES

1.A - RESIDENTIAL
2.B - COMMERCIAL
3.C - MANUFACTURING
4.D - AGRICULTURAL

5.E - UNDEVELOPED
5m - AGRICULTURAL FOREST
6.F - PRODUCTIVE FOREST LANDS
7.G - OTHER

1. PFC REG. ENTERED BEFORE 1/1/72
2. PFC REG. ENTERED AFTER 12/31/71
3. PFC SPECIAL CLASSIFICATION
4. COUNTY FOREST CROP
5. MFL OPEN ENTERED AFTER 2004
6. MFL CLOSED ENTERED AFTER 2004
7. MFL OPEN ENTERED BEFORE 2005
8. MFL CLOSED ENTERED BEFORE 2005

1. FEDERAL
2. STATE
3. COUNTY
4. OTHER

EXEMPT FROM GEN.
PROPERTY TAX

TOTAL
ACRES
THIS
LINE

2214

PARCEL NUMBER	SCHOOL DIST.	VOL/PAGE - REG. DEEDS	TOTAL ACRES OF DESC.	ACREAGE & VALUE OF DESCRIPTION SUBJECT TO GENERAL PROPERTY TAX					6. MFL CLOSED ENTERED AFTER 2004 7. MFL OPEN ENTERED BEFORE 2005 8. MFL CLOSED ENTERED BEFORE 2005			EXEMPT FROM GEN. PROPERTY TAX		ACRES THIS LINE
NAME & ADDRESS		SEC. TN. RANGE DESCRIPTION OF PROPERTY	C O D E	ACRES	LAND VALUE	IMPROVEMENT VALUE	TOTAL VALUE	C O D E	ACRES	VALUE	C O D E	ACRES		
23251 2018.0000 20180000 AARON C BRADT, ALLISON R BRADT 626 22ND AVE MONROE, WI, 53566	MONROE SCHOOL DISTRICT 3682	626 22ND AVE City of Monroe - Not In TID TALLMAN'S II BLOCK 29PRT LOT 6 AND 7; COM 60 FT N OF SW COR BLK TH E 120 FT TH N 55 FT TH W 120 FT TH S 55 FT TO POB	A	0.17	\$18,000	\$228,300	\$246,300						0.17	
23251 2019.0000 20190000 LLM HOLDINGS LLC N3503 GRANDVIEW LANE MONROE, WI, 53566	MONROE SCHOOL DISTRICT 3682	630 22ND AVE City of Monroe - Not In TID TALLMANS SECOND ADDITION BLOCK 29 PRT LOTS 6 & 7 BGN SW COR BLK 29 TH E 120 FT TH N 60 FT TH W 120 FT TH S 60 FT TO POB	A	0.17	\$18,000	\$229,500	\$247,500						0.17	
23251 2020.0000 20200000 Kina Perez 2215 7th Street Monroe, WI, 53566	MONROE SCHOOL DISTRICT 3682	2215 7TH ST City of Monroe - Not In TID TALLMANS ADDITION BLOCK 29PRT LOTS 6, 7, 8; E 59 FT OF FOLLOWING: COM SW COR BLK 29 TH E 179 FT TH N 115 FT TH W 59 FT TH S 55 FT TH W 120 FT TH S 60 FT TO POB	A	0.16	\$17,000	\$336,000	\$353,000						0.16	
23251 2022.0000 20220000 JOHN A WYTTEBACH, MARY J WYTTEBACH 702 22ND AVENUE MONROE, WI, 53566	MONROE SCHOOL DISTRICT 3682	702 22ND AVE City of Monroe - Not In TID TALLMANS II BLOCK 30W 34 2/3 FT N 60 FT LOT 1 & N 60 FT LOTS 2 & 3	A	0.21	\$23,100	\$208,300	\$231,400						0.21	

YEAR 2025	State No.
--------------	-----------

ASSESSMENT ROLL FOR MONROE Green COUNTY

KEY TO
CODES

1.A - RESIDENTIAL
2.B - COMMERCIAL
3.C - MANUFACTURING
4.D - AGRICULTURAL

5.E - UNDEVELOPED
5m - AGRICULTURAL FOREST
6.F - PRODUCTIVE FOREST LANDS
7.G - OTHER

1. PFC REG. ENTERED BEFORE 1/1/72
2. PFC REG. ENTERED AFTER 12/31/71
3. PFC SPECIAL CLASSIFICATION
4. COUNTY FOREST CROP
5. MFL OPEN ENTERED AFTER 2004
6. MFL CLOSED ENTERED AFTER 2004
7. MFL OPEN ENTERED BEFORE 2005
8. MFL CLOSED ENTERED BEFORE 2005

1. FEDERAL
2. STATE
3. COUNTY
4. OTHER

EXEMPT FROM GEN.
PROPERTY TAX

TOTAL
ACRES
THIS
LINE

2218

2025				KEY TO CODES ▶		1.A - RESIDENTIAL 2.B - COMMERCIAL 3.C - MANUFACTURING 4.D - AGRICULTURAL		5.E - UNDEVELOPED 5m - AGRICULTURAL FOREST 6.F - PRODUCTIVE FOREST LANDS 7.G - OTHER		1. PFC REG. ENTERED BEFORE 1/1/72 2. PFC REG. ENTERED AFTER 12/31/71 3. PFC SPECIAL CLASSIFICATION 4. COUNTY FOREST CROP 5. MFL OPEN ENTERED AFTER 2004 6. MFL CLOSED ENTERED AFTER 2004 7. MFL OPEN ENTERED BEFORE 2005 8. MFL CLOSED ENTERED BEFORE 2005		1. FEDERAL 2. STATE 3. COUNTY 4. OTHER		TOTAL ACRES THIS LINE													
PARCEL NUMBER		SCHOOL DIST.		VOL/PAGE - REG. DEEDS		TOTAL ACRES OF DESC.		ACREAGE & VALUE OF DESCRIPTION SUBJECT TO GENERAL PROPERTY TAX								EXEMPT FROM GEN. PROPERTY TAX											
NAME & ADDRESS				SEC. TN. RANGE DESCRIPTION OF PROPERTY		C O D E		ACRES		LAND VALUE		IMPROVEMENT VALUE		TOTAL VALUE		C O D E		ACRES		VALUE		C O D E		ACRES			
23251 2023.0000 20230000 Joseph Tuburan 708 22nd Ave Monroe, WI, 53566		MONROE SCHOOL DISTRICT 3682		708 22ND AVE City of Monroe - Not In TID TALLMANS II BLOCK 30W 34 2/3 FT OF S 60 FT OF LOT 1 S 60 FT LOTS 2 & 3 N 3.5 FT OF W 129 1/3 FT OF LOT 4		A		0.24		\$25,500		\$184,500		\$210,000												0.24	
23251 2024.0000 20240000 JACOB J GRINNELL, JOLENE M DENURE 716 22ND AVENUE MONROE, WI, 53566		MONROE SCHOOL DISTRICT 3682		716 22ND AVE City of Monroe - Not In TID TALLMANS SECOND ADDITION BLOCK 30W 129 1/3 FT OF S 56.5 FT LOT 4		A		0.17		\$18,100		\$227,000		\$245,100												0.17	
23251 2025.0000 20250000 NEAL L SCHWARTZ, CINDY S SCHWARTZ 2213 8TH STREET MONROE, WI, 53566		MONROE SCHOOL DISTRICT 3682		2213 8TH ST City of Monroe - Not In TID TALLMANS II BLOCK 30 E 47 5/12 FT OF W 176 9/12 FT LOTS 4 & 5 W 47 5/12 FT LOT 8		A		0.26		\$26,300		\$217,400		\$243,700												0.26	
23251 2026.0000 20260000 CHARLES S RADKE, LUANN K RADKE 2121 11TH STREET MONROE, WI, 53566-1849		MONROE SCHOOL DISTRICT 3682		2219 8TH ST City of Monroe - Not In TID TALLMANS II BLOCK 30 E 17.25 FT LOTS 4 5 & 8 UNPLATTED STRIP LYG BETW BLK 30 & BRIDGE WEST ADD BNG 30 FT WIDE & 240 FT DEEP		A		0.26		\$26,300		\$161,600		\$187,900												0.26	

2220

2221

YEAR 2025	State No.
--------------	-----------

ASSESSMENT ROLL FOR MONROE Green COUNTY

KEY TO
CODES

1.A - RESIDENTIAL
2.B - COMMERCIAL
3.C - MANUFACTURING
4.D - AGRICULTURAL

5.E - UNDEVELOPED
5m - AGRICULTURAL FOREST
6.F - PRODUCTIVE FOREST LANDS
7.G - OTHER

1. PFC REG. ENTERED BEFORE 1/1/72
2. PFC REG. ENTERED AFTER 12/31/71
3. PFC SPECIAL CLASSIFICATION
4. COUNTY FOREST CROP
5. MFL OPEN ENTERED AFTER 2004
6. MFL CLOSED ENTERED AFTER 2004
7. MFL OPEN ENTERED BEFORE 2005
8. MFL CLOSED ENTERED BEFORE 2005

1. FEDERAL
2. STATE
3. COUNTY
4. OTHER

EXEMPT FROM GEN.
PROPERTY TAX

TOTAL
ACRES
THIS
LINE

2222

2223

2224

2225

2025		KEY TO CODES ▶		1.A - RESIDENTIAL 2.B - COMMERCIAL 3.C - MANUFACTURING 4.D - AGRICULTURAL		5.E - UNDEVELOPED 5m - AGRICULTURAL FOREST 6.F - PRODUCTIVE FOREST LANDS 7.G - OTHER		1. PFC REG. ENTERED BEFORE 1/1/72 2. PFC REG. ENTERED AFTER 12/31/71 3. PFC SPECIAL CLASSIFICATION 4. COUNTY FOREST CROP 5. MFL OPEN ENTERED AFTER 2004 6. MFL CLOSED ENTERED AFTER 2004 7. MFL OPEN ENTERED BEFORE 2005 8. MFL CLOSED ENTERED BEFORE 2005		1. FEDERAL 2. STATE 3. COUNTY 4. OTHER		TOTAL ACRES THIS LINE		
PARCEL NUMBER		SCHOOL DIST.		VOL/PAGE - REG. DEEDS		TOTAL ACRES OF DESC.		ACREAGE & VALUE OF DESCRIPTION SUBJECT TO GENERAL PROPERTY TAX						EXEMPT FROM GEN. PROPERTY TAX
NAME & ADDRESS		SEC. TN. RANGE DESCRIPTION OF PROPERTY		C O D E	ACRES	LAND VALUE	IMPROVEMENT VALUE	TOTAL VALUE	C O D E	ACRES	VALUE	C O D E	ACRES	
23251 2027.0000 20270000 THOMAS S FEY 718 22ND AVENUE MONROE, WI, 53566		MONROE SCHOOL DISTRICT 3682 718 22ND AVE City of Monroe - Not In TID TALLMANS II BLOCK 30 W 129 1/3 FT LOT 5		A	0.18	\$19,400	\$131,200	\$150,600						0.18
23251 2028.0000 20280000 BEAUDOIN GLENN A TRUST, BRUCE W BEAUDOIN 340A N 60TH STREET MILWAUKEE, WI, 53213		MONROE SCHOOL DISTRICT 3682 2205 8TH ST City of Monroe - Not In TID TALLMANS II BLOCK 30LOT 6		A	0.18	\$19,200	\$211,700	\$230,900						0.18
23251 2029.0000 20290000 JEFFREY J MALISZEWSKI 520 ST CLARE COURT MONROE, WI, 53566		MONROE SCHOOL DISTRICT 3682 2209 8TH ST City of Monroe - Not In TID TALLMANS II BLOCK 30 LOT 7		A	0.18	\$19,200	\$138,500	\$157,700						0.18
23251 2030.0000 20300000 TIM F BRUNKOW W3722 TOWN CENTER ROAD JUDA, WI, 53550		MONROE SCHOOL DISTRICT 3682 2216 8TH ST City of Monroe - Not In TID TALLMANS II BLOCK 31 E 94 FT LOT 1 & E 94 FT OF N 28.5 FT LOT 2		A	0.18	\$20,000	\$85,700	\$105,700						0.18

YEAR 2025	State No.
--------------	-----------

ASSESSMENT ROLL FOR MONROE Green COUNTY

KEY TO
CODES

1.A - RESIDENTIAL
2.B - COMMERCIAL
3.C - MANUFACTURING
4.D - AGRICULTURAL

5.E - UNDEVELOPED
5m - AGRICULTURAL FOREST
6.F - PRODUCTIVE FOREST LANDS
7.G - OTHER

1. PFC REG. ENTERED BEFORE 1/1/72
2. PFC REG. ENTERED AFTER 12/31/71
3. PFC SPECIAL CLASSIFICATION
4. COUNTY FOREST CROP
5. MFL OPEN ENTERED AFTER 2004
6. MFL CLOSED ENTERED AFTER 2004
7. MFL OPEN ENTERED BEFORE 2005
8. MFL CLOSED ENTERED BEFORE 2005

1. FEDERAL
2. STATE
3. COUNTY
4. OTHER

EXEMPT FROM GEN.
PROPERTY TAX

TOTAL
ACRES
THIS
LINE

PARCEL NUMBER	SCHOOL DIST.	VOL/PAGE - REG. DEEDS	TOTAL ACRES	ACREAGE & VALUE OF DESCRIPTION SUBJECT TO GENERAL PROPERTY TAX					6. MFL CLOSED ENTERED AFTER 2004 7. MFL OPEN ENTERED BEFORE 2005 8. MFL CLOSED ENTERED BEFORE 2005			EXEMPT FROM GEN. PROPERTY TAX		ACRES THIS LINE
		OF DESC.		ACRES	LAND VALUE	IMPROVEMENT VALUE	TOTAL VALUE	C O D E	ACRES	VALUE	C O D E	ACRES		
23251 2031.0000 20310000	MONROE SCHOOL DISTRICT 3682	2204 8TH ST City of Monroe - Not In TID TALLMANS SECOND ADDITION BLOCK 31 COM NW COR LOT 1 BLK 31 TH S 45 FT TH E 100 FT TH N 45 FT TH W 100 FT TO POB BNG PRT LOT 1	A	0.10	\$11,300	\$222,600	\$233,900							0.10
STEVEN L LANCASTER, GAIL L LANCASTER W9098 COUNTY RD Y ARGYLE, WI, 53504														
23251 2032.0000 20320000	MONROE SCHOOL DISTRICT 3682	806 22ND AVE City of Monroe - Not In TID TALLMANS II BLOCK 31 CSM 720 (V2- P274) LOT 1 CONT 5792 SQ FT PRT LOTS 1 & 2	A	0.13	\$14,500	\$165,900	\$180,400							0.13
AMANDA J GERBER, JUSTIN L GERBER W6563 PLATINUM DRIVE MONROE, WI, 53566														
23251 2033.0000 20330000	MONROE SCHOOL DISTRICT 3682	812 22ND AVE City of Monroe - Not In TID TALLMANS II ADDITION CSM 720 (V2- P274) LOT 2 CONT 15013 SQ FT PRT LOTS 2 & 3 BLK 31	A	0.25	\$25,700	\$228,700	\$254,400							0.25
ROBERT H MATSON, DANIELLE M MATSON 812 22ND AVENUE MONROE, WI, 53566														
23251 2034.0000 20340000	MONROE SCHOOL DISTRICT 3682	2515 13TH ST City of Monroe - Not In TID SECTION 35 WESCOTTS ADDITION LOT 1; W 8.13 FT LOT 2	B	0.23	\$15,400	\$309,900	\$325,300							0.23
MARC J PINK, JILL L PINK 12842 STAMFORD LANE ROSCOE, IL, 61073														

YEAR 2025	State No.
--------------	-----------

ASSESSMENT ROLL FOR MONROE Green COUNTY

KEY TO
CODES

1.A - RESIDENTIAL
2.B - COMMERCIAL
3.C - MANUFACTURING
4.D - AGRICULTURAL

5.E - UNDEVELOPED
5m - AGRICULTURAL FOREST
6.F - PRODUCTIVE FOREST LANDS
7.G - OTHER

1. PFC REG. ENTERED BEFORE 1/1/72
2. PFC REG. ENTERED AFTER 12/31/71
3. PFC SPECIAL CLASSIFICATION
4. COUNTY FOREST CROP
5. MFL OPEN ENTERED AFTER 2004
6. MFL CLOSED ENTERED AFTER 2004
7. MFL OPEN ENTERED BEFORE 2005
8. MFL CLOSED ENTERED BEFORE 2005

1. FEDERAL
2. STATE
3. COUNTY
4. OTHER

EXEMPT FROM GEN.
PROPERTY TAX

TOTAL
ACRES
THIS
LINE

PARCEL NUMBER	SCHOOL DIST.	VOL/PAGE - REG. DEEDS	TOTAL ACRES OF DESC.	ACREAGE & VALUE OF DESCRIPTION SUBJECT TO GENERAL PROPERTY TAX					6. MFL CLOSED ENTERED AFTER 2004 7. MFL OPEN ENTERED BEFORE 2005 8. MFL CLOSED ENTERED BEFORE 2005			EXEMPT FROM GEN. PROPERTY TAX		ACRES THIS LINE
NAME & ADDRESS		SEC. TN. RANGE DESCRIPTION OF PROPERTY		C O D E	ACRES	LAND VALUE	IMPROVEMENT VALUE	TOTAL VALUE	C O D E	ACRES	VALUE	C O D E	ACRES	
23251 2034.1000 20341000	MONROE SCHOOL DISTRICT 3682	2523 13TH ST City of Monroe - Not In TID WESCOTTS ADDITIONPRT LOT 2 COM SE COR SD LOT TH N85*W 52.90 FT TH N2*E 57.97 FT TH N0*E 30.90 FT TH N 24.3 FT TO N LN LOT 2 TH E 51 FT TH S 116 FT TO POB SUBJ TO DEIVEWAY AGRMT V40-P350, EXC CITY CON V661-P611		A	0.14	\$18,400	\$142,600	\$161,000						0.14
BENCHMARK VENTURES INC 3052 15TH STREET MONROE, WI, 53566														
23251 2035.0000 20350000	MONROE SCHOOL DISTRICT 3682	2527 13TH ST City of Monroe - Not In TID WESCOTTS ADDITIONLOT 3		A	0.18	\$22,900	\$242,100	\$265,000						0.18
KENNETH J RUFENER, CATHY J RUFENER 2527 13TH STREET MONROE, WI, 53566														
23251 2036.0000 20360000	MONROE SCHOOL DISTRICT 3682	2535 13TH ST City of Monroe - Not In TID WESCOTTS ADDITION LOT 4		A	0.18	\$23,600	\$169,000	\$192,600						0.18
Hannah Condon 2535 13th Street Monroe, WI, 53566														
23251 2037.0000 20370000	MONROE SCHOOL DISTRICT 3682	2541 13TH ST City of Monroe - Not In TID WESCOTT'S ADDITION LOT 5 EXC LAND TO CITY (V662-P632)		A	0.19	\$24,400	\$127,100	\$151,500						0.19
PATRICIA L SEFFROOD N2339 BLOOM LANE MONROE, WI, 53566														

YEAR 2025	State No.
--------------	-----------

ASSESSMENT ROLL FOR MONROE Green COUNTY

KEY TO
CODES

1.A - RESIDENTIAL
2.B - COMMERCIAL
3.C - MANUFACTURING
4.D - AGRICULTURAL

5.E - UNDEVELOPED
5m - AGRICULTURAL FOREST
6.F - PRODUCTIVE FOREST LANDS
7.G - OTHER

1. PFC REG. ENTERED BEFORE 1/1/72
2. PFC REG. ENTERED AFTER 12/31/71
3. PFC SPECIAL CLASSIFICATION
4. COUNTY FOREST CROP
5. MFL OPEN ENTERED AFTER 2004
6. MFL CLOSED ENTERED AFTER 2004
7. MFL OPEN ENTERED BEFORE 2005
8. MFL CLOSED ENTERED BEFORE 2005

1. FEDERAL
2. STATE
3. COUNTY
4. OTHER

EXEMPT FROM GEN.
PROPERTY TAX

TOTAL
ACRES
THIS
LINE

PARCEL NUMBER	SCHOOL DIST.	VOL/PAGE - REG. DEEDS	TOTAL ACRES	ACREAGE & VALUE OF DESCRIPTION SUBJECT TO GENERAL PROPERTY TAX					6. MFL CLOSED ENTERED AFTER 2004 7. MFL OPEN ENTERED BEFORE 2005 8. MFL CLOSED ENTERED BEFORE 2005			EXEMPT FROM GEN. PROPERTY TAX		ACRES THIS LINE
		OF DESC.		ACRES	LAND VALUE	IMPROVEMENT VALUE	TOTAL VALUE	C O D E	ACRES	VALUE	C O D E	ACRES		
23251 2038.0000 20380000	MONROE SCHOOL DISTRICT 3682	2547 13TH ST City of Monroe - Not In TID WESCOTTS ADDITION WEST 59 FT LOT 6, EXC CITY CONV V658-P701/703 & V659- P515	A	0.19	\$24,800	\$178,800	\$203,600							0.19
ASHLEY M KIMBALL, RYAN J THOMPSON 1308 16TH AVENUE MONROE, WI, 53566														
23251 2039.0000 20390000	MONROE SCHOOL DISTRICT 3682	2553 13TH ST City of Monroe - Not In TID WESCOTT'S ADDITION LOT 7; ALSO BEG SE COR OF LOT 6 TH 1 FT W TH ALG LN N PARL TO W LN OF LOT 7 TH E 1 FT TH S TO POB; EXC CITY CONV'S V659-P514 & P515, W/EASMT AGRM	A	0.20	\$26,400	\$208,100	\$234,500							0.20
INGRID B CEBRERO ORTIZ, OMAR TELLEZ 2553 13TH STREET MONROE, WI, 53566														
23251 2040.0000 20400000	MONROE SCHOOL DISTRICT 3682	2555 13TH ST City of Monroe - Not In TID WESCOTTS ADDITION LOT 8 EXC CONV TO CITY (V661-P625)	A	0.20	\$26,600	\$229,900	\$256,500							0.20
TIMOTHY J KNOX, CHERYL A KNOX 1332 25TH AVENUE MONROE, WI, 53566														
23251 2041.0000 20410000	MONROE SCHOOL DISTRICT 3682	2559 13TH ST City of Monroe - Not In TID SECTION 35 WESCOTTS ADDITION LOT 9 & LOT 10 EXC (V661- P617 & P622) TO CITY	A	0.44	\$39,200	\$335,200	\$374,400							0.44
TIMOTHY J SCHROEDER, SUSAN M GRATZ 2559 13TH STREET MONROE, WI, 53566														

YEAR 2025	State No.
--------------	-----------

ASSESSMENT ROLL FOR MONROE Green COUNTY

KEY TO
CODES

1.A - RESIDENTIAL
2.B - COMMERCIAL
3.C - MANUFACTURING
4.D - AGRICULTURAL

5.E - UNDEVELOPED
5m - AGRICULTURAL FOREST
6.F - PRODUCTIVE FOREST LANDS
7.G - OTHER

1. PFC REG. ENTERED BEFORE 1/1/72
2. PFC REG. ENTERED AFTER 12/31/71
3. PFC SPECIAL CLASSIFICATION
4. COUNTY FOREST CROP
5. MFL OPEN ENTERED AFTER 2004
6. MFL CLOSED ENTERED AFTER 2004
7. MFL OPEN ENTERED BEFORE 2005
8. MFL CLOSED ENTERED BEFORE 2005

1. FEDERAL
2. STATE
3. COUNTY
4. OTHER

EXEMPT FROM GEN.
PROPERTY TAX

TOTAL
ACRES
THIS
LINE

2238

PARCEL NUMBER	SCHOOL DIST.	VOL/PAGE - REG. DEEDS	TOTAL ACRES OF DESC.	ACREAGE & VALUE OF DESCRIPTION SUBJECT TO GENERAL PROPERTY TAX								EXEMPT FROM GEN. PROPERTY TAX		TOTAL ACRES THIS LINE
NAME & ADDRESS	SEC. TN. RANGE DESCRIPTION OF PROPERTY	C O D E	ACRES	LAND VALUE	IMPROVEMENT VALUE	TOTAL VALUE	C O D E	ACRES	VALUE	C O D E	ACRES			
23251 2043.0000 20430000 ERIC C DIEMER 2581 13TH STREET MONROE, WI, 53566	MONROE SCHOOL DISTRICT 3682 2579 13th St City of Monroe - Not In TID WESCOTTS ADDITION LOT 11	A	0.23	\$29,300	\$7,900	\$37,200								0.23
23251 2044.0000 20440000 GELBACH REVOCABLE LIVING TRUST 1736 13TH STREET MONROE, WI, 53566	MONROE SCHOOL DISTRICT 3682 1736 13TH ST City of Monroe - Not In TID BYERS REPLATLOT 1 EXC E 6 FT	A	0.26	\$26,100	\$206,200	\$232,300								0.26
23251 2045.0000 20450000 GELBACH REVOCABLE LIVING TRUST 1736 13TH STREET MONROE, WI, 53566	MONROE SCHOOL DISTRICT 3682 1744 13TH ST City of Monroe - Not In TID BYERS REPLAT LOT 2 & E 6 FT LOT 1	A	0.15	\$16,200	\$113,500	\$129,700								0.15
23251 2046.0000 20460000 GEORGE W HUGHES, CHERIE L HUGHES N4451 RECHSTEINER ROAD MONROE, WI, 53566	MONROE SCHOOL DISTRICT 3682 1750 13TH ST City of Monroe - Not In TID BYERS REPLATLOT 3	A	0.23	\$25,000	\$227,700	\$252,700								0.23

2239

2240

2241

YEAR 2025	State No.
--------------	-----------

ASSESSMENT ROLL FOR MONROE Green COUNTY

KEY TO
CODES

1.A - RESIDENTIAL
2.B - COMMERCIAL
3.C - MANUFACTURING
4.D - AGRICULTURAL

5.E - UNDEVELOPED
5m - AGRICULTURAL FOREST
6.F - PRODUCTIVE FOREST LANDS
7.G - OTHER

1. PFC REG. ENTERED BEFORE 1/1/72
2. PFC REG. ENTERED AFTER 12/31/71
3. PFC SPECIAL CLASSIFICATION
4. COUNTY FOREST CROP
5. MFL OPEN ENTERED AFTER 2004
6. MFL CLOSED ENTERED AFTER 2004
7. MFL OPEN ENTERED BEFORE 2005
8. MFL CLOSED ENTERED BEFORE 2005

1. FEDERAL
2. STATE
3. COUNTY
4. OTHER

EXEMPT FROM GEN.
PROPERTY TAX

TOTAL
ACRES
THIS
LINE

	PARCEL NUMBER	SCHOOL DIST.	VOL/PAGE - REG. DEEDS	TOTAL ACRES OF DESC.	ACREAGE & VALUE OF DESCRIPTION SUBJECT TO GENERAL PROPERTY TAX								EXEMPT FROM GEN. PROPERTY TAX		ACRES THIS LINE
	NAME & ADDRESS	SEC. TN. RANGE DESCRIPTION OF PROPERTY	C O D E	ACRES	LAND VALUE	IMPROVEMENT VALUE	TOTAL VALUE	C O D E	ACRES	VALUE	C O D E	ACRES			
2242	23251 2047.0000 20470000	MONROE SCHOOL DISTRICT 3682		A	0.15	\$16,200	\$213,400	\$229,600						0.15	
	JOSHUA DISHMAN, HEIDI DISHMAN 1764 13TH STREET MONROE, WI, 53566														
2243	23251 2048.0000 20480000	MONROE SCHOOL DISTRICT 3682		A	0.30	\$27,900	\$349,700	\$377,600						0.30	
	JASON C SMITH, JENNIFER R SMITH 1770 13TH STREET MONROE, WI, 53566														
2244	23251 2050.0000 20500000	MONROE SCHOOL DISTRICT 3682		A	0.14	\$14,700	\$253,600	\$268,300						0.14	
	JANET E FENLEY 1771 13TH STREET MONROE, WI, 53566														
2245	23251 2051.0000 20510000	MONROE SCHOOL DISTRICT 3682		A	0.12	\$13,100	\$162,100	\$175,200						0.12	
	ERIC WILLIAM KRAUSE, JESSICA EILEEN HERBST 1761 13TH STREET MONROE, WI, 53566														

YEAR
2025

State No.

ASSESSMENT ROLL FOR MONROE Green COUNTYKEY TO
CODES1.A - RESIDENTIAL
2.B - COMMERCIAL
3.C - MANUFACTURING
4.D - AGRICULTURAL5.E - UNDEVELOPED
5m - AGRICULTURAL FOREST
6.F - PRODUCTIVE FOREST LANDS
7.G - OTHER1. PFC REG. ENTERED BEFORE 1/1/72
2. PFC REG. ENTERED AFTER 12/31/71
3. PFC SPECIAL CLASSIFICATION
4. COUNTY FOREST CROP
5. MFL OPEN ENTERED AFTER 2004
6. MFL CLOSED ENTERED AFTER 2004
7. MFL OPEN ENTERED BEFORE 2005
8. MFL CLOSED ENTERED BEFORE 20051. FEDERAL
2. STATE
3. COUNTY
4. OTHEREXEMPT FROM GEN.
PROPERTY TAX**TOTAL
ACRES
THIS
LINE**

PARCEL NUMBER	SCHOOL DIST.	VOL/PAGE - REG. DEEDS	TOTAL ACRES OF DESC.	ACREAGE & VALUE OF DESCRIPTION SUBJECT TO GENERAL PROPERTY TAX						6. MFL CLOSED ENTERED AFTER 2004 7. MFL OPEN ENTERED BEFORE 2005 8. MFL CLOSED ENTERED BEFORE 2005		EXEMPT FROM GEN. PROPERTY TAX		ACRES THIS LINE
NAME & ADDRESS	SEC. TN. RANGE DESCRIPTION OF PROPERTY	C O D E	ACRES	LAND VALUE	IMPROVEMENT VALUE	TOTAL VALUE	C O D E	ACRES	VALUE	C O D E	ACRES			
23251 2052.0000 20520000 AMY K BODELL 1753 13TH STREET MONROE, WI, 53566	MONROE SCHOOL DISTRICT 3682 1753 13TH ST City of Monroe - Not In TID BYERS REPLATLOT 9	A	0.13	\$14,500	\$178,400	\$192,900						0.13		
23251 2053.0000 20530000 CRAIG R NOLEN, ANDREA L NOLEN 1743 13TH STREET MONROE, WI, 53566	MONROE SCHOOL DISTRICT 3682 1743 13TH ST City of Monroe - Not In TID BYERS REPLAT E 129 FT OF LOT 10	A	0.26	\$26,200	\$247,400	\$273,600						0.26		
23251 2053.1000 20531000 RONNIE G MARSH, JUDITH C MARSH 1737 13TH STREET MONROE, WI, 53566	MONROE SCHOOL DISTRICT 3682 1737 13TH ST City of Monroe - Not In TID BYERS REPLAT W 61 FT LOT 10; ALSO E 32 FT LOT 2, BLK 36 OF RATTAN'S ADD, EXC PORTION LYG IN LOT 10 BYER'S REPLAT; ALSO UNPLATTED PCL IN SW4 SW4 LYG W LOT 2 BLOCK 5 FOSTER'S ADD	A	0.19	\$20,300	\$230,900	\$251,200						0.19		
23251 2054.0000 20540000 STEPHEN PARKER, TERESA A SELLARS 2260 6TH STREET MONROE, WI, 53566	MONROE SCHOOL DISTRICT 3682 2260 6TH ST City of Monroe - Not In TID ASSESSOR'S PLAT OUTLOT 126	A	0.76	\$53,000	\$323,500	\$376,500						0.76		

YEAR 2025	State No.
--------------	-----------

ASSESSMENT ROLL FOR MONROE Green COUNTY

KEY TO
CODES

1.A - RESIDENTIAL
2.B - COMMERCIAL
3.C - MANUFACTURING
4.D - AGRICULTURAL

5. **E** - UNDEVELOPED
5**m** - AGRICULTURAL FOREST
6. **F** - PRODUCTIVE FOREST LANDS
7. **G** - OTHER

1. PFC REG. ENTERED BEFORE 1/1/72
2. PFC REG. ENTERED AFTER 12/31/71
3. PFC SPECIAL CLASSIFICATION
4. COUNTY FOREST CROP
5. MFL OPEN ENTERED AFTER 2004
6. MFL CLOSED ENTERED AFTER 2004
7. MFL OPEN ENTERED BEFORE 2005
8. MFL CLOSED ENTERED BEFORE 2005

1. FEDERAL
2. STATE
3. COUNTY
4. OTHER

EXEMPT FROM GEN.
PROPERTY TAX

TOTAL
ACRES
THIS
LINE

2250

PARCEL NUMBER	SCHOOL DIST.	VOL/PAGE - REG. DEEDS	TOTAL ACRES	ACREAGE & VALUE OF DESCRIPTION					6. MFL CLOSED ENTERED AFTER 2004 7. MFL OPEN ENTERED BEFORE 2005 8. MFL CLOSED ENTERED BEFORE 2005			EXEMPT FROM GEN. PROPERTY TAX		ACRES THIS LINE
		OF DESC.	SUBJECT TO GENERAL PROPERTY TAX											
NAME & ADDRESS		SEC. TN. RANGE DESCRIPTION OF PROPERTY	C O D E	ACRES	LAND VALUE	IMPROVEMENT VALUE	TOTAL VALUE	C O D E	ACRES	VALUE	C O D E	ACRES		
23251 2055.0000 20550000	MONROE SCHOOL DISTRICT 3682	2244 6TH ST City of Monroe - Not In TID SEC 35 ASSESSORS PLATPRT OL 127 COM S LN 6TH ST ON E LN OL 36 BNG E L OL 127 TH W 50 FT ALG S LN TO POB TH W 65 FT ALG S LN 6TH ST TH S 240 FT TH E 65 FT TH N 240 FT TO POB (AKA: W 65 FT OL 127)	A	0.36	\$35,600	\$214,400	\$250,000						0.36	
LANE A HEINS 2244 6TH STREET MONROE, WI, 53566														
23251 2056.0000 20560000	MONROE SCHOOL DISTRICT 3682	2250 6TH ST City of Monroe - Not In TID ASSESSORS PLAT E 50 FT OUTLOT 127	A	0.28	\$32,000	\$176,700	\$208,700						0.28	
ROBERT E WAEFLER, SANDRA K WAEFLER 2250 6TH STREET MONROE , WI, 53566														
23251 2057.0000 20570000	MONROE SCHOOL DISTRICT 3682	2232 6TH ST City of Monroe - Not In TID ASSESSORS PLAT W 63 FT OUTLOT 128 EXC S 46 FT BNG PRT OL 36 SEC 35	A	0.29	\$32,500	\$166,300	\$198,800						0.29	
THREE CITIES LLC 1911 27TH STREET MONROE, WI, 53566														
23251 2058.0000 20580000	MONROE SCHOOL DISTRICT 3682	2238 6TH ST City of Monroe - Not In TID SECTION 35 ASSESSORS PLAT PRT OL 36 E 52 FT OF OL 128 EXC S 46 FT THEREOF	A	0.24	\$30,300	\$152,300	\$182,600						0.24	
JERRY ALBRIGHT N793 FIVE CORNERS ROAD MONROE, WI, 53566														

2253

YEAR 2025	State No.
--------------	-----------

ASSESSMENT ROLL FOR MONROE Green COUNTY

KEY TO
CODES

1.A - RESIDENTIAL
2.B - COMMERCIAL
3.C - MANUFACTURING
4.D - AGRICULTURAL

5.E - UNDEVELOPED
5m - AGRICULTURAL FOREST
6.F - PRODUCTIVE FOREST LANDS
7.G - OTHER

1. PFC REG. ENTERED BEFORE 1/1/72
2. PFC REG. ENTERED AFTER 12/31/71
3. PFC SPECIAL CLASSIFICATION
4. COUNTY FOREST CROP
5. MFL OPEN ENTERED AFTER 2004
6. MFL CLOSED ENTERED AFTER 2004
7. MFL OPEN ENTERED BEFORE 2005
8. MFL CLOSED ENTERED BEFORE 2005

1. FEDERAL
2. STATE
3. COUNTY
4. OTHER

EXEMPT FROM GEN.
PROPERTY TAX

TOTAL
ACRES
THIS
LINE

PARCEL NUMBER	SCHOOL DIST.	VOL/PAGE - REG. DEEDS	TOTAL ACRES OF DESC.	ACREAGE & VALUE OF DESCRIPTION SUBJECT TO GENERAL PROPERTY TAX						6. MFL CLOSED ENTERED AFTER 2004 7. MFL OPEN ENTERED BEFORE 2005 8. MFL CLOSED ENTERED BEFORE 2005			EXEMPT FROM GEN. PROPERTY TAX		ACRES THIS LINE
NAME & ADDRESS	SEC. TN. RANGE DESCRIPTION OF PROPERTY	C O D E	ACRES	LAND VALUE	IMPROVEMENT VALUE	TOTAL VALUE	C O D E	ACRES	VALUE	C O D E	ACRES				
23251 2059.0000 20590000 MONROE SCHOOL DISTRICT 3682 KURT R ELLEFSON, TERI L ELLEFSON 2222 6TH STREET MONROE, WI, 53566	2222 6TH ST City of Monroe - Not In TID ASSESSORS PLAT OUTLOT 129 SEC 35	A	0.46	\$40,000	\$212,300	\$252,300						0.46			
23251 2060.0000 20600000 MONROE SCHOOL DISTRICT 3682 ROSE J RUNDLE 2221 7TH STREET MONROE, WI, 53566	2221 7TH ST City of Monroe - Not In TID ASSESSORS PLATW 40 FT OUTLOT 131 SEC 35 E 15 FT OF S 115 FT LOT 8 BLK 29 TALLMANS ADD	A	0.15	\$19,000	\$203,200	\$222,200						0.15			
23251 2061.0000 20610000 MONROE SCHOOL DISTRICT 3682 JUDITH A JOHNSON 2227 7TH STREET MONROE, WI, 53566	2227 7TH ST City of Monroe - Not In TID ASSESSORS PLAT OUTLOT 132 & E 10 FT OUTLOT 131 & E 60 FT OUTLOT 130	A	0.23	\$29,700	\$153,500	\$183,200						0.23			
23251 2062.0000 20620000 MONROE SCHOOL DISTRICT 3682 ERIC N TAYLOR, JAMIE J TAYLOR 2231 7TH STREET MONROE, WI, 53566	2231 7TH ST City of Monroe - Not In TID ASSESSORS PLATOL 133 & OL 134 EXC E 46 FT OF OUTLOT 134; ALSO S 46 FT OF W 69 FT OL 128	A	0.26	\$31,500	\$201,800	\$233,300						0.26			

YEAR
2025

State No.

ASSESSMENT ROLL FOR MONROE Green COUNTYKEY TO
CODES1.A - RESIDENTIAL
2.B - COMMERCIAL
3.C - MANUFACTURING
4.D - AGRICULTURAL5.E - UNDEVELOPED
5m - AGRICULTURAL FOREST
6.F - PRODUCTIVE FOREST LANDS
7.G - OTHER1. PFC REG. ENTERED BEFORE 1/1/72
2. PFC REG. ENTERED AFTER 12/31/71
3. PFC SPECIAL CLASSIFICATION
4. COUNTY FOREST CROP
5. MFL OPEN ENTERED AFTER 2004
6. MFL CLOSED ENTERED AFTER 2004
7. MFL OPEN ENTERED BEFORE 2005
8. MFL CLOSED ENTERED BEFORE 20051. FEDERAL
2. STATE
3. COUNTY
4. OTHEREXEMPT FROM GEN.
PROPERTY TAX**TOTAL
ACRES
THIS
LINE**

PARCEL NUMBER	SCHOOL DIST.	VOL/PAGE - REG. DEEDS	TOTAL ACRES OF DESC.	ACREAGE & VALUE OF DESCRIPTION SUBJECT TO GENERAL PROPERTY TAX						6. MFL CLOSED ENTERED AFTER 2004 7. MFL OPEN ENTERED BEFORE 2005 8. MFL CLOSED ENTERED BEFORE 2005		EXEMPT FROM GEN. PROPERTY TAX		ACRES THIS LINE
NAME & ADDRESS	SEC. TN. RANGE DESCRIPTION OF PROPERTY	C O D E	ACRES	LAND VALUE	IMPROVEMENT VALUE	TOTAL VALUE	C O D E	ACRES	VALUE	C O D E	ACRES			
23251 2063.0000 20630000 PINNACLE LAND HOLDINGS LLC 2670 D ROAD RISING CITY, NE, 68658	MONROE SCHOOL DISTRICT 3682 2403 7TH ST City of Monroe - Not In TID COM SE COR OUTLOT 134 TH W 46 FT TH N 166 FT TH E 46 FT TH S POB BNG PRT OUTLOTS 128 & 134 ASSESSORS PLAT SEC 35	A	0.18	\$22,900	\$228,700	\$251,600							0.18	
23251 2064.0000 20640000 RYAN M ELLINGSON 2409 7TH STREET MONROE, WI, 53566	MONROE SCHOOL DISTRICT 3682 2409 7TH ST City of Monroe - Not In TID ASSESSORS PLATOUTLOT 135 IN SEC 35	A	0.22	\$28,700	\$106,400	\$135,100							0.22	
23251 2065.0000 20650000 C/O ESTHER R KEPNER OLIVIA C KEPNER, CLAIRE E KEPNER 11482 COUNTY ROAD W GRATIOT, WI, 53541	MONROE SCHOOL DISTRICT 3682 2415 7TH ST City of Monroe - Not In TID ASSESSORS PLATOUTLOUT 136	A	0.18	\$22,900	\$113,400	\$136,300							0.18	
23251 2066.0000 20660000 CHARITY J MCMAHON, KURT A HOMERDING 2419 7TH STREET MONROE, WI, 53566	MONROE SCHOOL DISTRICT 3682 2419 7TH ST City of Monroe - Not In TID ASSESSOR'S PLATOUTLOT 137 AKA BEG PT W LN OF OL 35 @ INTER W LN AND N LN OF EXTN 7TH ST FROM 22ND AVE TO 25TH AVE TH N ALG W LN OL 35 115 FT MORE OR LESS TH E @ RIGHT ANGLES 50 FT TH S @ RIGHT ANGLES 115 FT MORE OR LESS TH W ALG N LN OF EXTN 7TH ST TO POB	A	0.14	\$18,300	\$213,200	\$231,500							0.14	

YEAR 2025	State No.
--------------	-----------

ASSESSMENT ROLL FOR MONROE Green COUNTY

KEY TO
CODES

1.A - RESIDENTIAL
2.B - COMMERCIAL
3.C - MANUFACTURING
4.D - AGRICULTURAL

5.E - UNDEVELOPED
5m - AGRICULTURAL FOREST
6.F - PRODUCTIVE FOREST LANDS
7.G - OTHER

1. PFC REG. ENTERED BEFORE 1/1/72
2. PFC REG. ENTERED AFTER 12/31/71
3. PFC SPECIAL CLASSIFICATION
4. COUNTY FOREST CROP
5. MFL OPEN ENTERED AFTER 2004
6. MFL CLOSED ENTERED AFTER 2004
7. MFL OPEN ENTERED BEFORE 2005
8. MFL CLOSED ENTERED BEFORE 2005

1. FEDERAL
2. STATE
3. COUNTY
4. OTHER

EXEMPT FROM GEN.
PROPERTY TAX

TOTAL
ACRES
THIS
LINE

PARCEL NUMBER	SCHOOL DIST.	VOL/PAGE - REG. DEEDS	TOTAL ACRES OF DESC.	ACREAGE & VALUE OF DESCRIPTION SUBJECT TO GENERAL PROPERTY TAX					6. MFL CLOSED ENTERED AFTER 2004 7. MFL OPEN ENTERED BEFORE 2005 8. MFL CLOSED ENTERED BEFORE 2005			EXEMPT FROM GEN. PROPERTY TAX		ACRES THIS LINE
NAME & ADDRESS		SEC. TN. RANGE DESCRIPTION OF PROPERTY	C O D E	ACRES	LAND VALUE	IMPROVEMENT VALUE	TOTAL VALUE	C O D E	ACRES	VALUE	C O D E	ACRES		
23251 2067.0000 20670000 DAVID A CLINE, KATIE A CLINE 613 25TH AVENUE MONROW, WI, 53566	MONROE SCHOOL DISTRICT 3682	613 25TH AVE City of Monroe - Not In TID ASSESSORS PLATOUTLOT 138, DESC AS COM PT IN W LN OL 35, 250 FT S OF NW COR TH E CNTR 25TH AVE TH S 70 FT TH W 130 FT TH N 45 FT TH W 50 FT TH N 25 FT TO POB	A	0.19	\$15,700	\$239,700	\$255,400						0.19	
23251 2068.0000 20680000 CLAIRE MB LEEDS, WILLIAM B BEVIS 2425 7TH STREET MONROE, WI, 53566	MONROE SCHOOL DISTRICT 3682	2425 7TH ST City of Monroe - Not In TID ASSESSORS PLAT OUTLOT 139	A	0.18	\$23,700	\$195,100	\$218,800						0.18	
23251 2069.0000 20690000 Jessica Deprez 2216 7th St Monroe, WI, 53566	MONROE SCHOOL DISTRICT 3682	2216 7TH ST City of Monroe - Not In TID ASSESSORS PLAT OUTLOT 140 & E 30 FT LOT 1 BLK 30 TALLMANS II ADDITION	A	0.17	\$21,600	\$274,500	\$296,100						0.17	
23251 2070.0000 20700000 BOBBI J TSCHUMPER 705 24TH AVENUE MONROE, WI, 53566	MONROE SCHOOL DISTRICT 3682	705 24TH AVE City of Monroe - Not In TID SEC 35 ASSESSORS PLAT OUTLOT 142	A	0.19	\$24,300	\$200,800	\$225,100						0.19	

YEAR 2025	State No.
--------------	-----------

ASSESSMENT ROLL FOR MONROE Green COUNTY

KEY TO
CODES

1.A - RESIDENTIAL
2.B - COMMERCIAL
3.C - MANUFACTURING
4.D - AGRICULTURAL

5.E - UNDEVELOPED
5m - AGRICULTURAL FOREST
6.F - PRODUCTIVE FOREST LANDS
7.G - OTHER

1. PFC REG. ENTERED BEFORE 1/1/72
2. PFC REG. ENTERED AFTER 12/31/71
3. PFC SPECIAL CLASSIFICATION
4. COUNTY FOREST CROP
5. MFL OPEN ENTERED AFTER 2004
6. MFL CLOSED ENTERED AFTER 2004
7. MFL OPEN ENTERED BEFORE 2005
8. MFL CLOSED ENTERED BEFORE 2005

1. FEDERAL
2. STATE
3. COUNTY
4. OTHER

EXEMPT FROM GEN.
PROPERTY TAX

TOTAL
ACRES
THIS
LINE

PARCEL NUMBER	SCHOOL DIST.	VOL/PAGE - REG. DEEDS	TOTAL ACRES OF DESC.	ACREAGE & VALUE OF DESCRIPTION SUBJECT TO GENERAL PROPERTY TAX					6. MFL CLOSED ENTERED AFTER 2004 7. MFL OPEN ENTERED BEFORE 2005 8. MFL CLOSED ENTERED BEFORE 2005			EXEMPT FROM GEN. PROPERTY TAX		ACRES THIS LINE
NAME & ADDRESS	SEC. TN. RANGE DESCRIPTION OF PROPERTY	C O D E	ACRES	LAND VALUE	IMPROVEMENT VALUE	TOTAL VALUE	C O D E	ACRES	VALUE	C O D E	ACRES			
23251 2071.0000 20710000 KELLEN L BOSS 711 24TH AVENUE MONROE, WI, 53566	MONROE SCHOOL DISTRICT 3682 711 24TH AVE City of Monroe - Not In TID ASSESSORS PLATOUTLOT 143 IN SEC 35	A	0.18	\$24,000	\$228,400	\$252,400						0.18		
23251 2072.0000 20720000 CHRISTINA A SYMONS 704 24TH AVENUE MONROE, WI, 53566	MONROE SCHOOL DISTRICT 3682 704 24TH AVE City of Monroe - Not In TID ASSESSORS PLAT N 60 FT OUTLOT 144 SEC 35	A	0.14	\$18,000	\$253,700	\$271,700						0.14		
23251 2073.0000 20730000 SUSAN O'NEILL 714 24TH AVENUE MONROE, WI, 53566	MONROE SCHOOL DISTRICT 3682 714 24TH AVE City of Monroe - Not In TID ASSESSORS PLAT SEC 35S 17 FT OUTLOT 144 N 43 FT OUTLOT 145	A	0.14	\$18,000	\$136,100	\$154,100						0.14		
23251 2074.0000 20740000 LISA E SUTTMAN 720 24TH AVENUE MONROE, WI, 53566	MONROE SCHOOL DISTRICT 3682 720 24TH AVE City of Monroe - Not In TID SECTION 35 ASSESSORS PLAT S 34 FT OL'S 145 & 146 BNG PRT & PARC OF OL 40 IN W2 NE4(ASSESSMENT INCLUDES PARC 0383.0000)	A	0.21	\$27,000	\$187,100	\$214,100						0.21		

YEAR 2025	State No.
--------------	-----------

ASSESSMENT ROLL FOR MONROE Green COUNTY

KEY TO
CODES

1.A - RESIDENTIAL
2.B - COMMERCIAL
3.C - MANUFACTURING
4.D - AGRICULTURAL

5.E - UNDEVELOPED
5m - AGRICULTURAL FOREST
6.F - PRODUCTIVE FOREST LANDS
7.G - OTHER

1. PFC REG. ENTERED BEFORE 1/1/72
2. PFC REG. ENTERED AFTER 12/31/71
3. PFC SPECIAL CLASSIFICATION
4. COUNTY FOREST CROP
5. MFL OPEN ENTERED AFTER 2004
6. MFL CLOSED ENTERED AFTER 2004
7. MFL OPEN ENTERED BEFORE 2005
8. MFL CLOSED ENTERED BEFORE 2005

1. FEDERAL
2. STATE
3. COUNTY
4. OTHER

EXEMPT FROM GEN.
PROPERTY TAX

TOTAL
ACRES
THIS
LINE

2270

PARCEL NUMBER	SCHOOL DIST.	VOL/PAGE - REG. DEEDS	TOTAL ACRES OF DESC.	ACREAGE & VALUE OF DESCRIPTION SUBJECT TO GENERAL PROPERTY TAX					6. MFL CLOSED ENTERED AFTER 2004 7. MFL OPEN ENTERED BEFORE 2005 8. MFL CLOSED ENTERED BEFORE 2005			EXEMPT FROM GEN. PROPERTY TAX		ACRES THIS LINE
NAME & ADDRESS		SEC. TN. RANGE DESCRIPTION OF PROPERTY	C O D E	ACRES	LAND VALUE	IMPROVEMENT VALUE	TOTAL VALUE	C O D E	ACRES	VALUE	C O D E	ACRES		
23251 2075.0000 20750000 LANCE G BEUTEL 2416 7TH STREET MONROE, WI, 53566	MONROE SCHOOL DISTRICT 3682	2416 7TH ST City of Monroe - Not In TID ASSESSORS PLATOUTLOT 146 BNG IN SEC 35, EXC THE S 34 FT OT OUTLOT 146 IN W 1/2 NE4	A	0.14	\$18,000	\$194,900	\$212,900						0.14	
23251 2076.0000 20760000 PAUL C KRIMMER, KARIN M KRIMMER 2420 7TH STREET MONROE, WI, 53566	MONROE SCHOOL DISTRICT 3682	2420 7TH ST City of Monroe - Not In TID ASSESSORS PLATOUTLOT 147 SEC 35 DESC AS: COM IN S LINE 7TH ST 100 FT W OF W LINE 25TH AVE TH W 50 FT TH S 154 FT TH E 50 FT TH N 154 FT POB	A	0.18	\$23,100	\$128,000	\$151,100						0.18	
23251 2077.0000 20770000 Jessica Marass 705 25th Avenue Monroe, Wisconsin, 53566	MONROE SCHOOL DISTRICT 3682	705 25TH AVE City of Monroe - Not In TID SEC 35ASSESSORS PLATOUTLOT 148	A	0.12	\$15,300	\$180,700	\$196,000						0.12	
23251 2078.0000 20780000 TROY M RUNDLE 709 25TH AVENUE MONROE, WI, 53566	MONROE SCHOOL DISTRICT 3682	709 25TH AVE City of Monroe - Not In TID ASSESSORS PLAT OUTLOT 149 SEC 35	A	0.12	\$15,300	\$212,100	\$227,400						0.12	

2273

YEAR 2025	State No.
--------------	-----------

ASSESSMENT ROLL FOR MONROE Green COUNTY

KEY TO
CODES 

1.A - RESIDENTIAL
2.B - COMMERCIAL
3.C - MANUFACTURING
4.D - AGRICULTURAL

5. **E** - UNDEVELOPED
5m - AGRICULTURAL FOREST
6. **F** - PRODUCTIVE FOREST LANDS
7. **G** - OTHER

1. PFC REG. ENTERED BEFORE 1/1/72
2. PFC REG. ENTERED AFTER 12/31/71
3. PFC SPECIAL CLASSIFICATION
4. COUNTY FOREST CROP
5. MFL OPEN ENTERED AFTER 2004
6. MFL CLOSED ENTERED AFTER 2004
7. MFL OPEN ENTERED BEFORE 2005
8. MFL CLOSED ENTERED BEFORE 2005

1. FEDERAL
2. STATE
3. COUNTY
4. OTHER

EXEMPT FROM GEN.
PROPERTY TAX

**TOTAL
ACRES
THIS
LINE**[illegible]

YEAR 2025	State No.
--------------	-----------

ASSESSMENT ROLL FOR MONROE Green COUNTY

KEY TO
CODES

1.A - RESIDENTIAL
2.B - COMMERCIAL
3.C - MANUFACTURING
4.D - AGRICULTURAL

5.E - UNDEVELOPED
5m - AGRICULTURAL FOREST
6.F - PRODUCTIVE FOREST LANDS
7.G - OTHER

1. PFC REG. ENTERED BEFORE 1/1/72
2. PFC REG. ENTERED AFTER 12/31/71
3. PFC SPECIAL CLASSIFICATION
4. COUNTY FOREST CROP
5. MFL OPEN ENTERED AFTER 2004
6. MFL CLOSED ENTERED AFTER 2004
7. MFL OPEN ENTERED BEFORE 2005
8. MFL CLOSED ENTERED BEFORE 2005

1. FEDERAL
2. STATE
3. COUNTY
4. OTHER

EXEMPT FROM GEN.
PROPERTY TAX

TOTAL
ACRES
THIS
LINE

	PARCEL NUMBER	SCHOOL DIST.	VOL/PAGE - REG. DEEDS	TOTAL ACRES OF DESC.	ACREAGE & VALUE OF DESCRIPTION SUBJECT TO GENERAL PROPERTY TAX								EXEMPT FROM GEN. PROPERTY TAX		ACRES THIS LINE
	NAME & ADDRESS	SEC. TN. RANGE DESCRIPTION OF PROPERTY	C O D E	ACRES	LAND VALUE	IMPROVEMENT VALUE	TOTAL VALUE	C O D E	ACRES	VALUE	C O D E	ACRES			
2278	23251 2083.0000 20830000	MONROE SCHOOL DISTRICT 3682		A	0.21	\$27,100	\$128,000	\$155,100						0.21	
	BEVERLY E BAKER, MATTHEW R BAKER 612 25TH AVENUE MONROE, WI, 53566	612 25TH AVE City of Monroe - Not In TID ASSESSORS PLAT N 1/2 OUTLOT 155 IN SEC 35													
2279	23251 2084.0000 20840000	MONROE SCHOOL DISTRICT 3682		A	0.21	\$27,000	\$239,300	\$266,300						0.21	
	DALE J VOSS, SHARON L VOSS 2505 7TH STREET MONROE , WI, 53566	2505 7TH ST City of Monroe - Not In TID ASSESSORS PLATS2 OUTLOT 155													
2280	23251 2085.0000 20850000	MONROE SCHOOL DISTRICT 3682		A	0.43	\$38,800	\$259,500	\$298,300						0.43	
	HELEN E ENDRES 2506 6TH STREET MONROE, WI, 53566-1512	2506 6TH ST City of Monroe - Not In TID ASSESSORS PLATN 139 FT OUTLOT 156 SEC 35 & W 15 FT OUTLOT 34													
2281	23251 2086.0000 20860000	MONROE SCHOOL DISTRICT 3682		A	0.22	\$28,800	\$162,400	\$191,200						0.22	
	TIMOTHY T BINGER 608 25TH AVENUE MONROE, WI, 53566	608 25TH AVE City of Monroe - Not In TID ASSESSORS PLATS 80 FT OUTLOT 156													

YEAR 2025	State No.
--------------	-----------

ASSESSMENT ROLL FOR MONROE Green COUNTY

KEY TO
CODES

1.A - RESIDENTIAL
2.B - COMMERCIAL
3.C - MANUFACTURING
4.D - AGRICULTURAL

5.E - UNDEVELOPED
5m - AGRICULTURAL FOREST
6.F - PRODUCTIVE FOREST LANDS
7.G - OTHER

1. PFC REG. ENTERED BEFORE 1/1/72
2. PFC REG. ENTERED AFTER 12/31/71
3. PFC SPECIAL CLASSIFICATION
4. COUNTY FOREST CROP
5. MFL OPEN ENTERED AFTER 2004
6. MFL CLOSED ENTERED AFTER 2004
7. MFL OPEN ENTERED BEFORE 2005
8. MFL CLOSED ENTERED BEFORE 2005

1. FEDERAL
2. STATE
3. COUNTY
4. OTHER

EXEMPT FROM GEN.
PROPERTY TAX

TOTAL
ACRES
THIS
LINE

PARCEL NUMBER	SCHOOL DIST.	VOL/PAGE - REG. DEEDS	TOTAL ACRES	ACREAGE & VALUE OF DESCRIPTION					6. MFL CLOSED ENTERED AFTER 2004 7. MFL OPEN ENTERED BEFORE 2005 8. MFL CLOSED ENTERED BEFORE 2005			EXEMPT FROM GEN. PROPERTY TAX		ACRES THIS LINE
		OF DESC.	SUBJECT TO GENERAL PROPERTY TAX											
NAME & ADDRESS		SEC. TN. RANGE DESCRIPTION OF PROPERTY	C O D E	ACRES	LAND VALUE	IMPROVEMENT VALUE	TOTAL VALUE	C O D E	ACRES	VALUE	C O D E	ACRES		
23251 2087.0000 20870000 BAILEY J GRUBER 719 26TH AVENUE MONROE, WI, 53566	MONROE SCHOOL DISTRICT 3682	719 26TH AVE City of Monroe - Not In TID HOMESITE ADDITION BLOCK 1 LOT 1; N5 FT OF LOT 2; ALSO S 5 FT OF N 10 FT OF E 53 FT LOT 2	A	0.21	\$27,500	\$154,300	\$181,800						0.21	
23251 2089.0000 20890000 AVORY T MARTIN, TASHIA A MARTIN 2519 8TH STREET MONROE, WI, 53566	MONROE SCHOOL DISTRICT 3682	2519 8TH ST City of Monroe - Not In TID HOMESITE ADDITION BLOCK 1LOT 3; LOT 2 EXC W 105.5 FT; EXC N 10 FT OF E 53 FT	A	0.18	\$23,200	\$187,400	\$210,600						0.18	
23251 2090.0000 20900000 BRITTANY N ETHRIDGE 2515 8TH STREET MONROE, WI, 53566	MONROE SCHOOL DISTRICT 3682	2515 8TH ST City of Monroe - Not In TID CSM 4377 (V18-P58) LOT 2 BNG LOT 4 & PRT LOT 2 BLK 1 HOMESITE ADDITION	A	0.18	\$24,000	\$135,900	\$159,900						0.18	
23251 2091.0000 20910000 MEIER RAYMOND E GENERAL TRUST 2511 8TH STREET MONROE , WI, 53566	MONROE SCHOOL DISTRICT 3682	2511 8TH ST City of Monroe - Not In TID CSM 4377 (V18-P58) LOT 1 BNG PRT LOT 2 & ALL LOT 5 BLK 1 HOMESITE ADD, PRT SW4 NE4	A	0.18	\$23,900	\$164,800	\$188,700						0.18	

YEAR 2025	State No.
--------------	-----------

ASSESSMENT ROLL FOR MONROE Green COUNTY

KEY TO
CODES

1.A - RESIDENTIAL
2.B - COMMERCIAL
3.C - MANUFACTURING
4.D - AGRICULTURAL

5.E - UNDEVELOPED
5m - AGRICULTURAL FOREST
6.F - PRODUCTIVE FOREST LANDS
7.G - OTHER

1. PFC REG. ENTERED BEFORE 1/1/72
2. PFC REG. ENTERED AFTER 12/31/71
3. PFC SPECIAL CLASSIFICATION
4. COUNTY FOREST CROP
5. MFL OPEN ENTERED AFTER 2004
6. MFL CLOSED ENTERED AFTER 2004
7. MFL OPEN ENTERED BEFORE 2005
8. MFL CLOSED ENTERED BEFORE 2005

1. FEDERAL
2. STATE
3. COUNTY
4. OTHER

EXEMPT FROM GEN.
PROPERTY TAX

TOTAL
ACRES
THIS
LINE

PARCEL NUMBER	SCHOOL DIST.	VOL/PAGE - REG. DEEDS	TOTAL ACRES OF DESC.	ACREAGE & VALUE OF DESCRIPTION SUBJECT TO GENERAL PROPERTY TAX					6. MFL CLOSED ENTERED AFTER 2004 7. MFL OPEN ENTERED BEFORE 2005 8. MFL CLOSED ENTERED BEFORE 2005			EXEMPT FROM GEN. PROPERTY TAX		ACRES THIS LINE
NAME & ADDRESS		SEC. TN. RANGE DESCRIPTION OF PROPERTY	C O D E	ACRES	LAND VALUE	IMPROVEMENT VALUE	TOTAL VALUE	C O D E	ACRES	VALUE	C O D E	ACRES		
23251 2092.0000 20920000 JOYCE A ETHRIDGE 724 26TH AVENUE MONROE, WI, 53566	MONROE SCHOOL DISTRICT 3682	724 26TH AVE City of Monroe - Not In TID HOMESITE ADDITION BLOCK 2 S 6 FT LOT 1 & ALL LOT 2	A	0.15	\$20,100	\$185,800	\$205,900						0.15	
23251 2093.0000 20930000 ALICIA M ESTUDILLO 2605 8TH STREET MONROE, WI, 53566	MONROE SCHOOL DISTRICT 3682	2605 8TH ST City of Monroe - Not In TID HOMESITE ADDITION BLOCK 2LOT 3	A	0.15	\$19,100	\$111,300	\$130,400						0.15	
23251 2094.0000 20940000 Logan Cisewski, Nolan Clark 2609 8th Street Monroe, WI, 53566	MONROE SCHOOL DISTRICT 3682	2609 8TH ST City of Monroe - Not In TID HOMESITE ADDITION BLOCK 2LOT 4	A	0.15	\$19,100	\$120,200	\$139,300						0.15	
23251 2095.0000 20950000 JOSEPH R THOMAN, ELIZABETH C THOMAN 2619 8TH ST MONROE, WI, 53566	MONROE SCHOOL DISTRICT 3682	2615 8TH ST City of Monroe - Not In TID HOMESITE ADDITION BLOCK 2 LOT 5 EXC N 44 FT	A	0.19	\$24,300	\$190,400	\$214,700						0.19	

YEAR 2025	State No.
--------------	-----------

ASSESSMENT ROLL FOR MONROE Green COUNTY

KEY TO
CODES

1.A - RESIDENTIAL
2.B - COMMERCIAL
3.C - MANUFACTURING
4.D - AGRICULTURAL

5.E - UNDEVELOPED
5m - AGRICULTURAL FOREST
6.F - PRODUCTIVE FOREST LANDS
7.G - OTHER

1. PFC REG. ENTERED BEFORE 1/1/72
2. PFC REG. ENTERED AFTER 12/31/71
3. PFC SPECIAL CLASSIFICATION
4. COUNTY FOREST CROP
5. MFL OPEN ENTERED AFTER 2004
6. MFL CLOSED ENTERED AFTER 2004
7. MFL OPEN ENTERED BEFORE 2005
8. MFL CLOSED ENTERED BEFORE 2005

1. FEDERAL
2. STATE
3. COUNTY
4. OTHER

EXEMPT FROM GEN.
PROPERTY TAX

TOTAL
ACRES
THIS
LINE

PARCEL NUMBER	SCHOOL DIST.	VOL/PAGE - REG. DEEDS	TOTAL ACRES OF DESC.	ACREAGE & VALUE OF DESCRIPTION SUBJECT TO GENERAL PROPERTY TAX					6. MFL CLOSED ENTERED AFTER 2004 7. MFL OPEN ENTERED BEFORE 2005 8. MFL CLOSED ENTERED BEFORE 2005			EXEMPT FROM GEN. PROPERTY TAX		ACRES THIS LINE
NAME & ADDRESS	SEC. TN. RANGE DESCRIPTION OF PROPERTY	C O D E	ACRES	LAND VALUE	IMPROVEMENT VALUE	TOTAL VALUE	C O D E	ACRES	VALUE	C O D E	ACRES			
23251 2096.0000 20960000 MONROE SCHOOL DISTRICT 3682 JOSEPH R THOMAN, ELIZABETH C THOMAN 2619 8TH ST MONROE, WI, 53566	2619 8TH ST City of Monroe - Not In TID HOMESITE ADDITION BLOCK 2LOT 6 & N 106 FT OF LOT 7	A	0.36	\$35,700	\$170,800	\$206,500						0.36		
23251 2098.0000 20980000 MONROE SCHOOL DISTRICT 3682 JOSEPH R THOMAN, ELIZABETH C THOMAN 2619 8TH ST MONROE, WI, 53566	2623 8TH ST City of Monroe - Not In TID HOMESITE ADDITION BLOCK 2S 100 FT LOT 7	A	0.12	\$15,000	\$160,200	\$175,200						0.12		
23251 2099.0000 20990000 MONROE SCHOOL DISTRICT 3682 ROY L NAEF, ALICE A NAEF 729 27TH AVE MONROE, WI, 53566	729 27TH AVE City of Monroe - Not In TID HOMESITE ADDITION BLOCK 2LOT 8; LOT 9	A	0.27	\$31,900	\$225,000	\$256,900						0.27		
23251 2099.1000 20991000 MONROE SCHOOL DISTRICT 3682 KENNETH L RUFER, DOROTHEA RUFER 723 27TH AVENUE MONROE, WI, 53566-1924	723 27TH AVE City of Monroe - Not In TID HOMESITE ADDITION BLOCK 2LOTS 10 & 11	A	0.27	\$31,900	\$233,100	\$265,000						0.27		

YEAR 2025	State No.
--------------	-----------

ASSESSMENT ROLL FOR MONROE Green COUNTY

KEY TO
CODES

1.A - RESIDENTIAL
2.B - COMMERCIAL
3.C - MANUFACTURING
4.D - AGRICULTURAL

5.E - UNDEVELOPED
5m - AGRICULTURAL FOREST
6.F - PRODUCTIVE FOREST LANDS
7.G - OTHER

1. PFC REG. ENTERED BEFORE 1/1/72
2. PFC REG. ENTERED AFTER 12/31/71
3. PFC SPECIAL CLASSIFICATION
4. COUNTY FOREST CROP
5. MFL OPEN ENTERED AFTER 2004
6. MFL CLOSED ENTERED AFTER 2004
7. MFL OPEN ENTERED BEFORE 2005
8. MFL CLOSED ENTERED BEFORE 2005

1. FEDERAL
2. STATE
3. COUNTY
4. OTHER

EXEMPT FROM GEN.
PROPERTY TAX

TOTAL
ACRES
THIS
LINE

PARCEL NUMBER	SCHOOL DIST.	VOL/PAGE - REG. DEEDS	TOTAL ACRES	ACREAGE & VALUE OF DESCRIPTION SUBJECT TO GENERAL PROPERTY TAX					6. MFL CLOSED ENTERED AFTER 2004 7. MFL OPEN ENTERED BEFORE 2005 8. MFL CLOSED ENTERED BEFORE 2005			EXEMPT FROM GEN. PROPERTY TAX		ACRES THIS LINE
		OF DESC.		ACRES	LAND VALUE	IMPROVEMENT VALUE	TOTAL VALUE		ACRES	VALUE		ACRES		
NAME & ADDRESS		SEC. TN. RANGE DESCRIPTION OF PROPERTY	C O D E	ACRES	LAND VALUE	IMPROVEMENT VALUE	TOTAL VALUE	C O D E	ACRES	VALUE	C O D E	ACRES		
23251 2100.0000 21000000	MONROE SCHOOL DISTRICT 3682	2512 8TH ST City of Monroe - Not In TID HOMESITE ADDITION BLOCK 3 LOT 1	A	0.23	\$30,100	\$198,200	\$228,300						0.23	
WILLIAM J VITA 2512 8TH STREET MONROE, WI, 53566														
23251 2101.0000 21010000	MONROE SCHOOL DISTRICT 3682	2516 8TH ST City of Monroe - Not In TID HOMESITE ADDITION BLOCK 3 LOT 2	A	0.23	\$30,100	\$176,600	\$206,700						0.23	
JAMES BENZ 2516 8TH STREET MONROE, WI, 53566														
23251 2102.0000 21020000	MONROE SCHOOL DISTRICT 3682	2522 8TH ST City of Monroe - Not In TID HOMESITE ADDITION BLOCK 3 LOT 3	A	0.23	\$30,100	\$192,700	\$222,800						0.23	
CHARLENE MCGRATH, HANS PETER MCGRATH 2522 8TH STREET MONROE, WI, 53566														
23251 2103.0000 21030000	MONROE SCHOOL DISTRICT 3682	2602 8TH ST City of Monroe - Not In TID HOMESITE ADDITION BLOCK 3 LOT 4	A	0.17	\$21,900	\$168,100	\$190,000						0.17	
ERIC P MALLORY 2602 8TH STREET MONROE, WI, 53566														

YEAR 2025	State No.
--------------	-----------

ASSESSMENT ROLL FOR MONROE Green COUNTY

KEY TO
CODES

1.A - RESIDENTIAL
2.B - COMMERCIAL
3.C - MANUFACTURING
4.D - AGRICULTURAL

5.E - UNDEVELOPED
5m - AGRICULTURAL FOREST
6.F - PRODUCTIVE FOREST LANDS
7.G - OTHER

1. PFC REG. ENTERED BEFORE 1/1/72
2. PFC REG. ENTERED AFTER 12/31/71
3. PFC SPECIAL CLASSIFICATION
4. COUNTY FOREST CROP
5. MFL OPEN ENTERED AFTER 2004
6. MFL CLOSED ENTERED AFTER 2004
7. MFL OPEN ENTERED BEFORE 2005
8. MFL CLOSED ENTERED BEFORE 2005

1. FEDERAL
2. STATE
3. COUNTY
4. OTHER

EXEMPT FROM GEN.
PROPERTY TAX

TOTAL
ACRES
THIS
LINE

PARCEL NUMBER	SCHOOL DIST.	VOL/PAGE - REG. DEEDS	TOTAL ACRES OF DESC.	ACREAGE & VALUE OF DESCRIPTION SUBJECT TO GENERAL PROPERTY TAX					6. MFL CLOSED ENTERED AFTER 2004 7. MFL OPEN ENTERED BEFORE 2005 8. MFL CLOSED ENTERED BEFORE 2005			EXEMPT FROM GEN. PROPERTY TAX		ACRES THIS LINE
NAME & ADDRESS		SEC. TN. RANGE DESCRIPTION OF PROPERTY	C O D E	ACRES	LAND VALUE	IMPROVEMENT VALUE	TOTAL VALUE	C O D E	ACRES	VALUE	C O D E	ACRES		
23251 2104.0000 21040000 RUTH E DENURE 2606 8TH STREET MONROE, WI, 53566	MONROE SCHOOL DISTRICT 3682	2606 8TH ST City of Monroe - Not In TID HOMESITE ADDITION BLOCK 3 LOT 5	A	0.17	\$21,900	\$137,900	\$159,800						0.17	
23251 2105.0000 21050000 NATHAN L DREWES 2610 8TH STREET MONROE, WI, 53566	MONROE SCHOOL DISTRICT 3682	2610 8TH ST City of Monroe - Not In TID HOMESITE ADDITION BLOCK 3 LOT 6 W 14 FT LOT 7	A	0.20	\$26,700	\$160,400	\$187,100						0.20	
23251 2106.0000 21060000 CHRILO von GONTARD 15670 Euclid Avenue NE Bainbridge, WA, 98110	MONROE SCHOOL DISTRICT 3682	2616 8TH ST City of Monroe - Not In TID HOMESITE ADDITION BLOCK 3E 36 FT LOT 7 W 27.5 FT LOT 8	A	0.19	\$25,400	\$159,700	\$185,100						0.19	
23251 2107.0000 21070000 SHANE R FIGI, KARENA M FIELD 2622 8TH STREET MONROE, WI, 53566	MONROE SCHOOL DISTRICT 3682	2622 8TH ST City of Monroe - Not In TID HOMESITE ADD BLOCK 3E 22 FT LOT 8; LOT 9; W 12 FT LOT 10; W 12 FT & ALSO E 4 FT OF W 16 FT OF S 39 FT OF LOT 11	A	0.25	\$30,900	\$241,700	\$272,600						0.25	

YEAR 2025	State No.
--------------	-----------

ASSESSMENT ROLL FOR MONROE Green COUNTY

KEY TO
CODES

1.A - RESIDENTIAL
2.B - COMMERCIAL
3.C - MANUFACTURING
4.D - AGRICULTURAL

5.E - UNDEVELOPED
5m - AGRICULTURAL FOREST
6.F - PRODUCTIVE FOREST LANDS
7.G - OTHER

1. PFC REG. ENTERED BEFORE 1/1/72
2. PFC REG. ENTERED AFTER 12/31/71
3. PFC SPECIAL CLASSIFICATION
4. COUNTY FOREST CROP
5. MFL OPEN ENTERED AFTER 2004
6. MFL CLOSED ENTERED AFTER 2004
7. MFL OPEN ENTERED BEFORE 2005
8. MFL CLOSED ENTERED BEFORE 2005

1. FEDERAL
2. STATE
3. COUNTY
4. OTHER

EXEMPT FROM GEN.
PROPERTY TAX

TOTAL
ACRES
THIS
LINE

PARCEL NUMBER	SCHOOL DIST.	VOL/PAGE - REG. DEEDS	TOTAL ACRES OF DESC.	ACREAGE & VALUE OF DESCRIPTION SUBJECT TO GENERAL PROPERTY TAX								EXEMPT FROM GEN. PROPERTY TAX		TOTAL ACRES THIS LINE
NAME & ADDRESS	SEC. TN. RANGE DESCRIPTION OF PROPERTY	C O D E	ACRES	LAND VALUE	IMPROVEMENT VALUE	TOTAL VALUE	C O D E	ACRES	VALUE	C O D E	ACRES			
23251 2108.0000 21080000 JUSTIN J CROTTY, TIFFANY K MELBY 2626 8TH STREET MONROE, WI, 53566	MONROE SCHOOL DISTRICT 3682 2626 8TH ST City of Monroe - Not In TID HOMESITE ADD BLOCK 3LOTS 10 & 11, EXC W 12 FT OF SD LOTS & EXC E 4 FT OF W 16 FT OF S 39 FT LOT 11	A	0.24	\$30,600	\$232,200	\$262,800								0.24
23251 2110.0000 21100000 JOHN T ROSA, LUANNE C ROSA 825 27TH AVENUE MONROE, WI, 53566	MONROE SCHOOL DISTRICT 3682 825 27TH AVE City of Monroe - Not In TID HOMESITE ADDITION BLOCK 3 LOTS 12 & 13	A	0.27	\$31,800	\$219,000	\$250,800								0.27
23251 2112.0000 21120000 DAVID ALLEN LENZENDORF 2567 9TH STREET MONROE , WI, 53566	MONROE SCHOOL DISTRICT 3682 2567 9TH ST City of Monroe - Not In TID HOMESITE ADDITION BLOCK 3LOT 14	A	0.16	\$20,400	\$214,500	\$234,900								0.16
23251 2113.0000 21130000 JJRT PREMIER PROPERTIES LLC N3455 GRANDVIEW LANE MONROE, WI, 53566	MONROE SCHOOL DISTRICT 3682 2557 9TH ST City of Monroe - Not In TID HOMESITE ADDITION BLOCK 3LOT 15	A	0.16	\$20,400	\$241,000	\$261,400								0.16

YEAR 2025	State No.
--------------	-----------

ASSESSMENT ROLL FOR MONROE Green COUNTY

KEY TO
CODES

1.A - RESIDENTIAL
2.B - COMMERCIAL
3.C - MANUFACTURING
4.D - AGRICULTURAL

5.E - UNDEVELOPED
5m - AGRICULTURAL FOREST
6.F - PRODUCTIVE FOREST LANDS
7.G - OTHER

1. PFC REG. ENTERED BEFORE 1/1/72
2. PFC REG. ENTERED AFTER 12/31/71
3. PFC SPECIAL CLASSIFICATION
4. COUNTY FOREST CROP
5. MFL OPEN ENTERED AFTER 2004
6. MFL CLOSED ENTERED AFTER 2004
7. MFL OPEN ENTERED BEFORE 2005
8. MFL CLOSED ENTERED BEFORE 2005

1. FEDERAL
2. STATE
3. COUNTY
4. OTHER

EXEMPT FROM GEN.
PROPERTY TAX

TOTAL
ACRES
THIS
LINE

PARCEL NUMBER	SCHOOL DIST.	VOL/PAGE - REG. DEEDS	TOTAL ACRES	ACREAGE & VALUE OF DESCRIPTION					6. MFL CLOSED ENTERED AFTER 2004 7. MFL OPEN ENTERED BEFORE 2005 8. MFL CLOSED ENTERED BEFORE 2005			EXEMPT FROM GEN. PROPERTY TAX		ACRES THIS LINE
		OF DESC.	SUBJECT TO GENERAL PROPERTY TAX											
NAME & ADDRESS		SEC. TN. RANGE DESCRIPTION OF PROPERTY	C O D E	ACRES	LAND VALUE	IMPROVEMENT VALUE	TOTAL VALUE	C O D E	ACRES	VALUE	C O D E	ACRES		
23251 2114.0000 21140000	MONROE SCHOOL DISTRICT 3682	2555 9TH ST City of Monroe - Not In TID HOMESITE ADDN BLOCK 3LOT 16; E 9.5 FT LOT 17	A	0.27	\$31,600	\$154,600	\$186,200						0.27	
LOSTETTER ROBERT & LINDA TRUST W5872 CLAR-KEN ROAD MONROE, WI, 53566														
23251 2116.0000 21160000	MONROE SCHOOL DISTRICT 3682	2545 9TH ST City of Monroe - Not In TID HOMESITE ADDITION BLOCK 3 LOT 18; W 55 FT LOT 17	A	0.53	\$43,200	\$189,700	\$232,900						0.53	
CURTIS L WYTTEBACH, COLETTE M WYTTEBACH 2545 9TH STREET MONROE, WI, 53566														
23251 2117.0000 21170000	MONROE SCHOOL DISTRICT 3682	2539 9TH ST City of Monroe - Not In TID HOMESITE ADDITION BLOCK 3LOT 19	A	0.25	\$30,800	\$227,500	\$258,300						0.25	
JAMES W CURRAN JR, JON F CURRAN W8850 DAVIS ROAD BROWNTOWN, WI, 53522														
23251 2118.0000 21180000	MONROE SCHOOL DISTRICT 3682	2533 9TH ST City of Monroe - Not In TID HOMESITE ADDITION BLOCK 3 LOT 20	A	0.25	\$30,800	\$218,500	\$249,300						0.25	
RYAN BECHTOLT 2533 9TH STREET MONROE, WI, 53566														

YEAR 2025	State No.
--------------	-----------

ASSESSMENT ROLL FOR MONROE Green COUNTY

KEY TO
CODES

1.A - RESIDENTIAL
2.B - COMMERCIAL
3.C - MANUFACTURING
4.D - AGRICULTURAL

5.E - UNDEVELOPED
5m - AGRICULTURAL FOREST
6.F - PRODUCTIVE FOREST LANDS
7.G - OTHER

1. PFC REG. ENTERED BEFORE 1/1/72
2. PFC REG. ENTERED AFTER 12/31/71
3. PFC SPECIAL CLASSIFICATION
4. COUNTY FOREST CROP
5. MFL OPEN ENTERED AFTER 2004
6. MFL CLOSED ENTERED AFTER 2004
7. MFL OPEN ENTERED BEFORE 2005
8. MFL CLOSED ENTERED BEFORE 2005

1. FEDERAL
2. STATE
3. COUNTY
4. OTHER

EXEMPT FROM GEN.
PROPERTY TAX

TOTAL
ACRES
THIS
LINE

PARCEL NUMBER		SCHOOL DIST.	VOL/PAGE - REG. DEEDS	TOTAL ACRES OF DESC.	ACREAGE & VALUE OF DESCRIPTION SUBJECT TO GENERAL PROPERTY TAX								EXEMPT FROM GEN. PROPERTY TAX		ACRES THIS LINE
NAME & ADDRESS			SEC. TN. RANGE DESCRIPTION OF PROPERTY		C O D E	ACRES	LAND VALUE	IMPROVEMENT VALUE	TOTAL VALUE	C O D E	ACRES	VALUE	C O D E	ACRES	
2310	23251 2119.0000 21190000	MONROE SCHOOL DISTRICT 3682	2519 9TH ST City of Monroe - Not In TID HOMESITE ADDITION BLOCK 3 LOT 21 & E 1/2 LOT 22	A	0.29	\$32,500	\$173,300	\$205,800							0.29
2311	23251 2120.0000 21200000	MONROE SCHOOL DISTRICT 3682	2517 9TH ST City of Monroe - Not In TID HOMESITE ADDITION BLOCK 3 W 1/2 LOT 22 LOT 23	A	0.43	\$38,900	\$187,300	\$226,200							0.43
2312	23251 2121.0000 21210000	MONROE SCHOOL DISTRICT 3682	1620 20TH AVE City of Monroe - Not In TID DAVIS-BECKER ADDITION BLOCK 1 LOT 1	A	0.50	\$41,600	\$234,000	\$275,600							0.50
2313	23251 2122.0000 21220000	MONROE SCHOOL DISTRICT 3682	1619 21ST AVE City of Monroe - Not In TID DAVIS-BECKER ADDITION BLOCK 1 LOT 2 (ASSESSED WITH PARCEL 0839.1000)	A	0.18	\$23,500	\$270,500	\$294,000							0.18
BRIAN K LEBARON, KATHRYN J LEBARON 212 N MARCO AVENUE POLO, IL, 61064-1500															

YEAR 2025	State No.
--------------	-----------

ASSESSMENT ROLL FOR MONROE Green COUNTY

KEY TO
CODES

1.A - RESIDENTIAL
2.B - COMMERCIAL
3.C - MANUFACTURING
4.D - AGRICULTURAL

5.E - UNDEVELOPED
5m - AGRICULTURAL FOREST
6.F - PRODUCTIVE FOREST LANDS
7.G - OTHER

1. PFC REG. ENTERED BEFORE 1/1/72
2. PFC REG. ENTERED AFTER 12/31/71
3. PFC SPECIAL CLASSIFICATION
4. COUNTY FOREST CROP
5. MFL OPEN ENTERED AFTER 2004
6. MFL CLOSED ENTERED AFTER 2004
7. MFL OPEN ENTERED BEFORE 2005
8. MFL CLOSED ENTERED BEFORE 2005

1. FEDERAL
2. STATE
3. COUNTY
4. OTHER

EXEMPT FROM GEN.
PROPERTY TAX

TOTAL
ACRES
THIS
LINE

PARCEL NUMBER	SCHOOL DIST.	VOL/PAGE - REG. DEEDS	TOTAL ACRES OF DESC.	ACREAGE & VALUE OF DESCRIPTION SUBJECT TO GENERAL PROPERTY TAX					6. MFL CLOSED ENTERED AFTER 2004 7. MFL OPEN ENTERED BEFORE 2005 8. MFL CLOSED ENTERED BEFORE 2005			EXEMPT FROM GEN. PROPERTY TAX		ACRES THIS LINE
NAME & ADDRESS	SEC. TN. RANGE DESCRIPTION OF PROPERTY	C O D E	ACRES	LAND VALUE	IMPROVEMENT VALUE	TOTAL VALUE	C O D E	ACRES	VALUE	C O D E	ACRES			
23251 2123.0000 21230000 Melinda Anderson 1625 21st Avenue Monroe, WI, 53566	MONROE SCHOOL DISTRICT 3682 1625 21ST AVE City of Monroe - Not In TID DAVIS-BECKER ADDITION BLOCK 1 LOT 3	A	0.16	\$20,700	\$211,100	\$231,800						0.16		
23251 2124.0000 21240000 KRUGER JOSEPH & SUZANNE JT LVG TRUST 1703 21ST AVENUE MONROE, WI, 53566	MONROE SCHOOL DISTRICT 3682 1703 21ST AVE City of Monroe - Not In TID DAVIS-BECKER ADDITION BLOCK 1LOT 4	A	0.16	\$20,300	\$221,800	\$242,100						0.16		
23251 2125.0000 21250000 GARY HENDRICKSON, JENNIFER K HENDRICKSON 1707 21ST AVENUE MONROE , WI, 53566	MONROE SCHOOL DISTRICT 3682 1707 21ST AVE City of Monroe - Not In TID DAVIS-BECKER ADDITION BLOCK 1LOT 5	A	0.15	\$20,200	\$172,600	\$192,800						0.15		
23251 2126.0000 21260000 DOUGLAS E KAISER, MARCIA L HAWES KAISER 1711 21ST AVENUE MONROE , WI, 53566	MONROE SCHOOL DISTRICT 3682 1711 21ST AVE City of Monroe - Not In TID DAVIS-BECKER ADDITION BLOCK 1LOT 6 N 10 FT LOT 7	A	0.17	\$22,800	\$237,700	\$260,500						0.17		

YEAR
2025

State No.

ASSESSMENT ROLL FOR MONROE Green COUNTYKEY TO
CODES1.A - RESIDENTIAL
2.B - COMMERCIAL
3.C - MANUFACTURING
4.D - AGRICULTURAL5. **E** - UNDEVELOPED
5**m** - AGRICULTURAL FOREST
6. **F** - PRODUCTIVE FOREST LANDS
7. **G** - OTHER1. PFC REG. ENTERED BEFORE 1/1/72
2. PFC REG. ENTERED AFTER 12/31/71
3. PFC SPECIAL CLASSIFICATION
4. COUNTY FOREST CROP
5. MFL OPEN ENTERED AFTER 2004
6. MFL CLOSED ENTERED AFTER 2004
7. MFL OPEN ENTERED BEFORE 2005
8. MFL CLOSED ENTERED BEFORE 20051. FEDERAL
2. STATE
3. COUNTY
4. OTHEREXEMPT FROM GEN.
PROPERTY TAX**TOTAL
ACRES
THIS
LINE**

PARCEL NUMBER	SCHOOL DIST.	VOL/PAGE - REG. DEEDS	TOTAL ACRES OF DESC.	ACREAGE & VALUE OF DESCRIPTION SUBJECT TO GENERAL PROPERTY TAX						6. MFL CLOSED ENTERED AFTER 2004 7. MFL OPEN ENTERED BEFORE 2005 8. MFL CLOSED ENTERED BEFORE 2005		EXEMPT FROM GEN. PROPERTY TAX		ACRES THIS LINE
NAME & ADDRESS	SEC. TN. RANGE DESCRIPTION OF PROPERTY	C O D E	ACRES	LAND VALUE	IMPROVEMENT VALUE	TOTAL VALUE	C O D E	ACRES	VALUE	C O D E	ACRES			
23251 2127.0000 21270000 LAUREN M FROMAN 1717 21ST AVENUE MONROE, WI, 53566	MONROE SCHOOL DISTRICT 3682 1717 21ST AVE City of Monroe - Not In TID DAVIS-BECKER ADDITION BLOCK 1 LOT 7 EXC N 10 FT	A	0.20	\$25,600	\$120,900	\$146,500						0.20		
23251 2128.0000 21280000 Gary Rufenacht, Rhonda Rufenacht 2003 18th ST Monroe, WI, 53566	MONROE SCHOOL DISTRICT 3682 2003 18TH ST City of Monroe - Not In TID DAVIS-BECKER ADDITION BLOCK 1LOT 8	A	0.16	\$21,000	\$191,700	\$212,700						0.16		
23251 2129.0000 21290000 LARRY W PHILLIPS, PAMELA A PHILLIPS 1712 20TH AVENUE MONROE, WI, 53566	MONROE SCHOOL DISTRICT 3682 1712 20TH AVE City of Monroe - Not In TID DAVIS-BECKER ADDITION BLOCK 1LOT 9	A	0.15	\$20,000	\$150,100	\$170,100						0.15		
23251 2130.0000 21300000 Jocelynn Ivy Stephens 1706 29th Ave Monroe, WI, 53566	MONROE SCHOOL DISTRICT 3682 1706 20TH AVE City of Monroe - Not In TID DAVIS-BECKER ADDITION BLOCK 1LOT 10	A	0.15	\$20,000	\$167,800	\$187,800						0.15		

YEAR 2025	State No.
--------------	-----------

ASSESSMENT ROLL FOR MONROE Green COUNTY

KEY TO
CODES

1.A - RESIDENTIAL
2.B - COMMERCIAL
3.C - MANUFACTURING
4.D - AGRICULTURAL

5.E - UNDEVELOPED
5m - AGRICULTURAL FOREST
6.F - PRODUCTIVE FOREST LANDS
7.G - OTHER

1. PFC REG. ENTERED BEFORE 1/1/72
2. PFC REG. ENTERED AFTER 12/31/71
3. PFC SPECIAL CLASSIFICATION
4. COUNTY FOREST CROP
5. MFL OPEN ENTERED AFTER 2004
6. MFL CLOSED ENTERED AFTER 2004
7. MFL OPEN ENTERED BEFORE 2005
8. MFL CLOSED ENTERED BEFORE 2005

1. FEDERAL
2. STATE
3. COUNTY
4. OTHER

EXEMPT FROM GEN.
PROPERTY TAX

TOTAL
ACRES
THIS
LINE

PARCEL NUMBER	SCHOOL DIST.	VOL/PAGE - REG. DEEDS	TOTAL ACRES OF DESC.	ACREAGE & VALUE OF DESCRIPTION SUBJECT TO GENERAL PROPERTY TAX								EXEMPT FROM GEN. PROPERTY TAX		TOTAL ACRES THIS LINE
NAME & ADDRESS	SEC. TN. RANGE DESCRIPTION OF PROPERTY	C O D E	ACRES	LAND VALUE	IMPROVEMENT VALUE	TOTAL VALUE	C O D E	ACRES	VALUE	C O D E	ACRES			
23251 2131.0000 21310000 BARNABY A SCHEIWE, STEPHANIE F SOMERS 1700 20TH AVENUE MONROE, WI, 53566	MONROE SCHOOL DISTRICT 3682 1700 20TH AVE City of Monroe - Not In TID DAVIS-BECKER ADDITION BLOCK 1LOT 11	A	0.15	\$19,400	\$155,500	\$174,900								0.15
23251 2132.0000 21320000 HEATHER R LISSER 1702 21ST AVENUE MONROE, WI, 53566	MONROE SCHOOL DISTRICT 3682 1702 21ST AVE City of Monroe - Not In TID DAVIS-BECKER ADDITION BLOCK 2LOT 1 EXC N 5 FT	A	0.16	\$20,300	\$204,400	\$224,700								0.16
23251 2133.0000 21330000 ANN M PRENDERGAST 1708 21ST AVENUE MONROE, WI, 53566	MONROE SCHOOL DISTRICT 3682 1708 21ST AVE City of Monroe - Not In TID DAVIS-BECKER ADDITION BLOCK 2LOT 2	A	0.17	\$21,600	\$179,800	\$201,400								0.17
23251 2134.0000 21340000 MARY B REGEZ 1712 21ST AVE MONROE, WI, 53566	MONROE SCHOOL DISTRICT 3682 1712 21ST AVE City of Monroe - Not In TID DAVIS-BECKER ADDITION BLOCK 2LOT 3	A	0.17	\$21,600	\$125,900	\$147,500								0.17

YEAR 2025	State No.
--------------	-----------

ASSESSMENT ROLL FOR MONROE Green COUNTY

KEY TO
CODES

1.A - RESIDENTIAL
2.B - COMMERCIAL
3.C - MANUFACTURING
4.D - AGRICULTURAL

5.E - UNDEVELOPED
5m - AGRICULTURAL FOREST
6.F - PRODUCTIVE FOREST LANDS
7.G - OTHER

1. PFC REG. ENTERED BEFORE 1/1/72
2. PFC REG. ENTERED AFTER 12/31/71
3. PFC SPECIAL CLASSIFICATION
4. COUNTY FOREST CROP
5. MFL OPEN ENTERED AFTER 2004
6. MFL CLOSED ENTERED AFTER 2004
7. MFL OPEN ENTERED BEFORE 2005
8. MFL CLOSED ENTERED BEFORE 2005

1. FEDERAL
2. STATE
3. COUNTY
4. OTHER

EXEMPT FROM GEN.
PROPERTY TAX

TOTAL
ACRES
THIS
LINE

PARCEL NUMBER	SCHOOL DIST.	VOL/PAGE - REG. DEEDS	TOTAL ACRES	ACREAGE & VALUE OF DESCRIPTION SUBJECT TO GENERAL PROPERTY TAX					6. MFL CLOSED ENTERED AFTER 2004 7. MFL OPEN ENTERED BEFORE 2005 8. MFL CLOSED ENTERED BEFORE 2005			EXEMPT FROM GEN. PROPERTY TAX		ACRES THIS LINE
		OF DESC.		ACRES	LAND VALUE	IMPROVEMENT VALUE	TOTAL VALUE		ACRES	VALUE		ACRES		
NAME & ADDRESS		SEC. TN. RANGE DESCRIPTION OF PROPERTY		C O D E	ACRES	LAND VALUE	IMPROVEMENT VALUE	TOTAL VALUE	C O D E	ACRES	VALUE	C O D E	ACRES	
23251 2135.0000 21350000	MONROE SCHOOL DISTRICT 3682	1716 21ST AVE City of Monroe - Not In TID DAVIS-BECKER ADDITION BLOCK 2 LOT 4		A	0.17	\$21,600	\$189,700	\$211,300						0.17
JOSHUA I ALLEN, SALENA R ALLEN 1716 21ST AVENUE MONROE, WI, 53566														
23251 2136.0000 21360000	MONROE SCHOOL DISTRICT 3682	1800 21ST AVE City of Monroe - Not In TID DAVIS BECKER ADDITION BLOCK 2LOT 5		A	0.13	\$17,500	\$281,300	\$298,800						0.13
JOHN J WAELTI, SHERRYL L WAELTI 1800 21ST AVENUE MONROE, WI, 53566														
23251 2137.0000 21370000	MONROE SCHOOL DISTRICT 3682	2100 18TH ST City of Monroe - Not In TID DAVIS-BECKER ADDITION BLOCK 2LOT 6		A	0.12	\$15,200	\$190,300	\$205,500						0.12
Kurt Johnson 2100 18th Street Monroe, WI, 53566														
23251 2138.0000 21380000	MONROE SCHOOL DISTRICT 3682	2026 18TH ST City of Monroe - Not In TID DAVIS-BECKER ADDITION BLOCK 2 LOT 7		A	0.21	\$27,800	\$218,300	\$246,100						0.21
DEBRA M PERSON 2026 18TH STREET MONROE, WI, 53566														

YEAR 2025	State No.
--------------	-----------

ASSESSMENT ROLL FOR MONROE Green COUNTY

KEY TO
CODES

1.A - RESIDENTIAL
2.B - COMMERCIAL
3.C - MANUFACTURING
4.D - AGRICULTURAL

5.E - UNDEVELOPED
5m - AGRICULTURAL FOREST
6.F - PRODUCTIVE FOREST LANDS
7.G - OTHER

1. PFC REG. ENTERED BEFORE 1/1/72
2. PFC REG. ENTERED AFTER 12/31/71
3. PFC SPECIAL CLASSIFICATION
4. COUNTY FOREST CROP
5. MFL OPEN ENTERED AFTER 2004
6. MFL CLOSED ENTERED AFTER 2004
7. MFL OPEN ENTERED BEFORE 2005
8. MFL CLOSED ENTERED BEFORE 2005

1. FEDERAL
2. STATE
3. COUNTY
4. OTHER

EXEMPT FROM GEN.
PROPERTY TAX

TOTAL
ACRES
THIS
LINE

	PARCEL NUMBER	SCHOOL DIST.	VOL/PAGE - REG. DEEDS	TOTAL ACRES OF DESC.	ACREAGE & VALUE OF DESCRIPTION SUBJECT TO GENERAL PROPERTY TAX								EXEMPT FROM GEN. PROPERTY TAX		ACRES THIS LINE
	NAME & ADDRESS	SEC. TN. RANGE DESCRIPTION OF PROPERTY	C O D E	ACRES	LAND VALUE	IMPROVEMENT VALUE	TOTAL VALUE	C O D E	ACRES	VALUE	C O D E	ACRES			
2330	23251 2139.0000 21390000 CAROL D WELLS 2002 18TH STREET MONROE, WI, 53566	MONROE SCHOOL DISTRICT 3682		A	0.21	\$27,400	\$170,400	\$197,800						0.21	
2331	23251 2140.0000 21400000 Joshua Cobb 1719 20th ave Monroe, WI, 53566	MONROE SCHOOL DISTRICT 3682		A	0.18	\$23,000	\$198,100	\$221,100						0.18	
2332	23251 2141.0000 21410000 WILLIAM L HEIBNER 1715 20TH AVENUE MONROE, WI, 53566	MONROE SCHOOL DISTRICT 3682		A	0.15	\$18,900	\$116,800	\$135,700						0.15	
2333	23251 2142.0000 21420000 ERIC D PALLESEN, TRACY L PALLESEN 2220 17TH STREET MONROE, WI, 53566	MONROE SCHOOL DISTRICT 3682		A	0.25	\$30,800	\$284,500	\$315,300						0.25	

YEAR 2025	State No.
--------------	-----------

ASSESSMENT ROLL FOR MONROE Green COUNTY

KEY TO
CODES

1.A - RESIDENTIAL
2.B - COMMERCIAL
3.C - MANUFACTURING
4.D - AGRICULTURAL

5.E - UNDEVELOPED
5m - AGRICULTURAL FOREST
6.F - PRODUCTIVE FOREST LANDS
7.G - OTHER

1. PFC REG. ENTERED BEFORE 1/1/72
2. PFC REG. ENTERED AFTER 12/31/71
3. PFC SPECIAL CLASSIFICATION
4. COUNTY FOREST CROP
5. MFL OPEN ENTERED AFTER 2004
6. MFL CLOSED ENTERED AFTER 2004
7. MFL OPEN ENTERED BEFORE 2005
8. MFL CLOSED ENTERED BEFORE 2005

1. FEDERAL
2. STATE
3. COUNTY
4. OTHER

EXEMPT FROM GEN.
PROPERTY TAX

TOTAL
ACRES
THIS
LINE

2334

PARCEL NUMBER	SCHOOL DIST.	VOL/PAGE - REG. DEEDS	TOTAL ACRES OF DESC.	ACREAGE & VALUE OF DESCRIPTION SUBJECT TO GENERAL PROPERTY TAX					6. MFL CLOSED ENTERED AFTER 2004 7. MFL OPEN ENTERED BEFORE 2005 8. MFL CLOSED ENTERED BEFORE 2005			EXEMPT FROM GEN. PROPERTY TAX		ACRES THIS LINE
NAME & ADDRESS		SEC. TN. RANGE DESCRIPTION OF PROPERTY	C O D E	ACRES	LAND VALUE	IMPROVEMENT VALUE	TOTAL VALUE	C O D E	ACRES	VALUE	C O D E	ACRES		
23251 2144.0000 21440000 DANIEL W PICKETT, MARGARET A HUBER 1703 LAKE DRIVE MONROE, WI, 53566	MONROE SCHOOL DISTRICT 3682	1703 LAKE DR City of Monroe - Not In TID LAKESIDE HEIGHTS ADDITION BLOCK 1 LOT 2	A	0.25	\$30,800	\$260,100	\$290,900						0.25	
23251 2145.0000 21450000 DEE DEE L SEFFROOD PO BOX 731 MONROE, WI, 53566-0731	MONROE SCHOOL DISTRICT 3682	1717 LAKE DR City of Monroe - Not In TID LAKE SIDE HEIGHTS BLOCK 1 LOT 3 & S 110 FT OF N 245 FT LOT 1	A	0.37	\$36,000	\$275,500	\$311,500						0.37	
23251 2146.0000 21460000 BRUCE D SETTERSTROM, RENEE L SETTERSTROM 1725 LAKE DRIVE MONROE, WI, 53566	MONROE SCHOOL DISTRICT 3682	1725 LAKE DR City of Monroe - Not In TID LAKE SIDE HEIGHTS BLOCK 1 LOT 4; ALSO S 130 FT OF N 375 FT LOT 1	A	0.46	\$40,100	\$296,300	\$336,400						0.46	
23251 2147.0000 21470000 MARK COPLIEN, JENNIFER COPLIEN 1729 LAKE DRIVE MONROE, WI, 53566	MONROE SCHOOL DISTRICT 3682	1729 LAKE DR City of Monroe - Not In TID LAKE SIDE HEIGHTS BLOCK 1 LOT 5 LOT 1 EXC N 375 FT	A	0.41	\$37,700	\$303,500	\$341,200						0.41	

2337

2335

2336

YEAR 2025	State No.
--------------	-----------

ASSESSMENT ROLL FOR MONROE Green COUNTY

KEY TO
CODES

1.A - RESIDENTIAL
2.B - COMMERCIAL
3.C - MANUFACTURING
4.D - AGRICULTURAL

5.E - UNDEVELOPED
5m - AGRICULTURAL FOREST
6.F - PRODUCTIVE FOREST LANDS
7.G - OTHER

1. PFC REG. ENTERED BEFORE 1/1/72
2. PFC REG. ENTERED AFTER 12/31/71
3. PFC SPECIAL CLASSIFICATION
4. COUNTY FOREST CROP
5. MFL OPEN ENTERED AFTER 2004
6. MFL CLOSED ENTERED AFTER 2004
7. MFL OPEN ENTERED BEFORE 2005
8. MFL CLOSED ENTERED BEFORE 2005

1. FEDERAL
2. STATE
3. COUNTY
4. OTHER

EXEMPT FROM GEN.
PROPERTY TAX

TOTAL
ACRES
THIS
LINE

2338

PARCEL NUMBER	SCHOOL DIST.	VOL/PAGE - REG. DEEDS	TOTAL ACRES	ACREAGE & VALUE OF DESCRIPTION					6. MFL CLOSED ENTERED AFTER 2004 7. MFL OPEN ENTERED BEFORE 2005 8. MFL CLOSED ENTERED BEFORE 2005			EXEMPT FROM GEN. PROPERTY TAX		ACRES THIS LINE
		OF DESC.	SUBJECT TO GENERAL PROPERTY TAX											
NAME & ADDRESS		SEC. TN. RANGE DESCRIPTION OF PROPERTY	C O D E	ACRES	LAND VALUE	IMPROVEMENT VALUE	TOTAL VALUE	C O D E	ACRES	VALUE	C O D E	ACRES		
23251 2148.0000 21480000 LAURENCE L COFFEY 1737 LAKE DRIVE MONROE , WI, 53566	MONROE SCHOOL DISTRICT 3682	1737 LAKE DR City of Monroe - Not In TID LAKE SIDE HEIGHTS BLOCK 1LOT 6	A	0.32	\$33,900	\$239,700	\$273,600						0.32	
23251 2149.0000 21490000 CHRISTOPHER M COPLIEN, VALERIE E COPLIEN 1741 LAKE DRIVE MONROE, WI, 53566	MONROE SCHOOL DISTRICT 3682	1741 LAKE DR City of Monroe - Not In TID LAKE SIDE HEIGHTS BLOCK 1LOT 7	A	0.22	\$28,800	\$290,300	\$319,100						0.22	
23251 2150.0000 21500000 LAKESIDE HEIGHTS INC 1812 LAKE DRIVE MONROE, WI, 53566	MONROE SCHOOL DISTRICT 3682	1899 LAKE DR City of Monroe - Not In TID LAKE SIDE HEIGHTS BLOCK 1LOT 8	A	2.99	\$79,500	\$9,900	\$89,400						2.99	
23251 2151.0000 21510000 ISELY ENTERPRISES LLC N2486 VANMATRE LANE MONROE, WI, 53566	MONROE SCHOOL DISTRICT 3682	1704 LAKE DR City of Monroe - Not In TID LAKESIDE HEIGHTS ADDITION BLOCK 2LOT 1	A	0.22	\$28,400	\$203,000	\$231,400						0.22	

2339

2340

2341

YEAR 2025	State No.
--------------	-----------

ASSESSMENT ROLL FOR MONROE Green COUNTY

KEY TO
CODES

1.A - RESIDENTIAL
2.B - COMMERCIAL
3.C - MANUFACTURING
4.D - AGRICULTURAL

5.E - UNDEVELOPED
5m - AGRICULTURAL FOREST
6.F - PRODUCTIVE FOREST LANDS
7.G - OTHER

1. PFC REG. ENTERED BEFORE 1/1/72
2. PFC REG. ENTERED AFTER 12/31/71
3. PFC SPECIAL CLASSIFICATION
4. COUNTY FOREST CROP
5. MFL OPEN ENTERED AFTER 2004
6. MFL CLOSED ENTERED AFTER 2004
7. MFL OPEN ENTERED BEFORE 2005
8. MFL CLOSED ENTERED BEFORE 2005

1. FEDERAL
2. STATE
3. COUNTY
4. OTHER

EXEMPT FROM GEN.
PROPERTY TAX

TOTAL
ACRES
THIS
LINE

PARCEL NUMBER	SCHOOL DIST.	VOL/PAGE - REG. DEEDS	TOTAL ACRES	ACREAGE & VALUE OF DESCRIPTION SUBJECT TO GENERAL PROPERTY TAX					6. MFL CLOSED ENTERED AFTER 2004 7. MFL OPEN ENTERED BEFORE 2005 8. MFL CLOSED ENTERED BEFORE 2005			EXEMPT FROM GEN. PROPERTY TAX		ACRES THIS LINE
		OF DESC.		ACRES	LAND VALUE	IMPROVEMENT VALUE	TOTAL VALUE		C O D E	ACRES	VALUE	C O D E	ACRES	
23251 2152.0000 21520000	MONROE SCHOOL DISTRICT 3682	2248 17TH ST City of Monroe - Not In TID LAKE SIDE HEIGHTS BLOCK 2 LOT 2	A	0.22	\$28,400	\$229,100	\$257,500							0.22
MATTHEW M GRUBER 2248 17TH STREET MONROE, WI, 53566														
23251 2153.0000 21530000	MONROE SCHOOL DISTRICT 3682	2252 17TH ST City of Monroe - Not In TID LAKESIDE HEIGHTS ADDITION BLOCK 2LOT 3	A	0.22	\$28,400	\$362,500	\$390,900							0.22
BRIAN D JORDAN, MEGAN P JORDAN 2252 17TH STREET MONROE, WI, 53566														
23251 2154.0000 21540000	MONROE SCHOOL DISTRICT 3682	2256 17TH ST City of Monroe - Not In TID LAKESIDE HEIGHTS ADDITION BLOCK 2LOT 4	A	0.22	\$28,400	\$208,500	\$236,900							0.22
Beckman Rentals LLC 2256 17th Street Monroe, WI, 53566														
23251 2155.0000 21550000	MONROE SCHOOL DISTRICT 3682	1703 COUNTRY LN City of Monroe - Not In TID LAKE SIDE HEIGHTS BLOCK 2LOT 5	A	0.22	\$29,200	\$287,400	\$316,600							0.22
SACHS KENNETH & JULIE TRUST 1703 COUNTRY LANE MONROE, WI, 53566														

YEAR 2025	State No.
--------------	-----------

ASSESSMENT ROLL FOR MONROE Green COUNTY

KEY TO
CODES

1.A - RESIDENTIAL
2.B - COMMERCIAL
3.C - MANUFACTURING
4.D - AGRICULTURAL

5.E - UNDEVELOPED
5m - AGRICULTURAL FOREST
6.F - PRODUCTIVE FOREST LANDS
7.G - OTHER

1. PFC REG. ENTERED BEFORE 1/1/72
2. PFC REG. ENTERED AFTER 12/31/71
3. PFC SPECIAL CLASSIFICATION
4. COUNTY FOREST CROP
5. MFL OPEN ENTERED AFTER 2004
6. MFL CLOSED ENTERED AFTER 2004
7. MFL OPEN ENTERED BEFORE 2005
8. MFL CLOSED ENTERED BEFORE 2005

1. FEDERAL
2. STATE
3. COUNTY
4. OTHER

EXEMPT FROM GEN.
PROPERTY TAX

TOTAL
ACRES
THIS
LINE

PARCEL NUMBER	SCHOOL DIST.	VOL/PAGE - REG. DEEDS	TOTAL ACRES OF DESC.	ACREAGE & VALUE OF DESCRIPTION SUBJECT TO GENERAL PROPERTY TAX								EXEMPT FROM GEN. PROPERTY TAX		TOTAL ACRES THIS LINE
NAME & ADDRESS	SEC. TN. RANGE DESCRIPTION OF PROPERTY	C O D E	ACRES	LAND VALUE	IMPROVEMENT VALUE	TOTAL VALUE	C O D E	ACRES	VALUE	C O D E	ACRES			
23251 2156.0000 21560000 LAMBERT MICHAEL F & KATY A JNT REV TRUST W6498 VOGEL ROAD MONROE, WI, 53566	MONROE SCHOOL DISTRICT 3682 1716 LAKE DR City of Monroe - Not In TID LAKESIDE HEIGHTS BLOCK 2 LOT 6	A	0.33	\$34,200	\$304,800	\$339,000								0.33
23251 2157.0000 21570000 URBAN PAUL J AND KAY E REVOCABLE TRUST 1717 COUNTRY LANE MONROE, WI, 53566-2627	MONROE SCHOOL DISTRICT 3682 1717 COUNTRY LN City of Monroe - Not In TID LAKE SIDE HEIGHTS BLOCK 2 LOTS 7 & 9	A	0.62	\$47,000	\$309,700	\$356,700								0.62
23251 2158.0000 21580000 Michael A. Boehme and Barbara A. Vieiralves Revocable Trust Dated July 10, 2023 1726 Lake Drive Monroe, WI, 53566	MONROE SCHOOL DISTRICT 3682 1726 LAKE DR City of Monroe - Not In TID LAKE SIDE HEIGHTS BLOCK 2 LOT 8	A	0.34	\$34,600	\$303,700	\$338,300								0.34
23251 2160.0000 21600000 JOSHUA J PHILLIPS, ALISON WINNE PHILLIPS 1736 LAKE DRIVE MONROE, WI, 53566	MONROE SCHOOL DISTRICT 3682 1736 LAKE DR City of Monroe - Not In TID LAKE SIDE HEIGHTS BLOCK 2 LOT 10	A	0.26	\$31,100	\$263,000	\$294,100								0.26

YEAR 2025	State No.
--------------	-----------

ASSESSMENT ROLL FOR MONROE Green COUNTY

KEY TO
CODES

1.A - RESIDENTIAL
2.B - COMMERCIAL
3.C - MANUFACTURING
4.D - AGRICULTURAL

5.E - UNDEVELOPED
5m - AGRICULTURAL FOREST
6.F - PRODUCTIVE FOREST LANDS
7.G - OTHER

1. PFC REG. ENTERED BEFORE 1/1/72
2. PFC REG. ENTERED AFTER 12/31/71
3. PFC SPECIAL CLASSIFICATION
4. COUNTY FOREST CROP
5. MFL OPEN ENTERED AFTER 2004
6. MFL CLOSED ENTERED AFTER 2004
7. MFL OPEN ENTERED BEFORE 2005
8. MFL CLOSED ENTERED BEFORE 2005

1. FEDERAL
2. STATE
3. COUNTY
4. OTHER

EXEMPT FROM GEN.
PROPERTY TAX

TOTAL
ACRES
THIS
LINE

PARCEL NUMBER	SCHOOL DIST.	VOL/PAGE - REG. DEEDS	TOTAL ACRES	ACREAGE & VALUE OF DESCRIPTION SUBJECT TO GENERAL PROPERTY TAX					6. MFL CLOSED ENTERED AFTER 2004 7. MFL OPEN ENTERED BEFORE 2005 8. MFL CLOSED ENTERED BEFORE 2005			EXEMPT FROM GEN. PROPERTY TAX		ACRES THIS LINE
		OF DESC.		ACRES	LAND VALUE	IMPROVEMENT VALUE	TOTAL VALUE		ACRES	VALUE		ACRES		
NAME & ADDRESS		SEC. TN. RANGE DESCRIPTION OF PROPERTY	C O D E	ACRES	LAND VALUE	IMPROVEMENT VALUE	TOTAL VALUE	C O D E	ACRES	VALUE	C O D E	ACRES		
23251 2161.0000 21610000 LINDSEY CRUBAUGH 1751 COUNTRY LANE MONROE, WI, 53566	MONROE SCHOOL DISTRICT 3682	1751 COUNTRY LN City of Monroe - Not In TID LAKE SIDE HEIGHTS BLOCK 2 LOT 11	A	0.21	\$27,400	\$256,900	\$284,300						0.21	
23251 2162.0000 21620000 ALAN L STUDER, BRENDA L STUDER 1745 COUNTRY LN MONROE, WI, 53566	MONROE SCHOOL DISTRICT 3682	1745 COUNTRY LN City of Monroe - Not In TID LAKE SIDE HEIGHTS BLOCK 2 LOT 12	A	0.28	\$32,000	\$293,800	\$325,800						0.28	
23251 2163.0000 21630000 SAM L & ODELIA C NAFZGER LE DENNIS NAFZGER, ETAL 1702 COUNTRY LANE MONROE, WI, 53566	MONROE SCHOOL DISTRICT 3682	1702 COUNTRY LN City of Monroe - Not In TID LAKE SIDE HEIGHTS BLOCK 3 LOT 1	A	0.22	\$28,800	\$277,700	\$306,500						0.22	
23251 2164.0000 21640000 Mitchell Tordoff, Elizabeth Tordoff 1708 Country Lane Monroe, WI, 53566	MONROE SCHOOL DISTRICT 3682	1708 COUNTRY LN City of Monroe - Not In TID LAKE SIDE HEIGHTS BLOCK 3 LOT 2	A	0.22	\$28,800	\$196,200	\$225,000						0.22	

YEAR
2025

State No.

ASSESSMENT ROLL FOR MONROE Green COUNTYKEY TO
CODES1.A - RESIDENTIAL
2.B - COMMERCIAL
3.C - MANUFACTURING
4.D - AGRICULTURAL5. **E** - UNDEVELOPED
5**m** - AGRICULTURAL FOREST
6. **F** - PRODUCTIVE FOREST LANDS
7. **G** - OTHER1. PFC REG. ENTERED BEFORE 1/1/72
2. PFC REG. ENTERED AFTER 12/31/71
3. PFC SPECIAL CLASSIFICATION
4. COUNTY FOREST CROP
5. MFL OPEN ENTERED AFTER 2004
6. MFL CLOSED ENTERED AFTER 2004
7. MFL OPEN ENTERED BEFORE 2005
8. MFL CLOSED ENTERED BEFORE 20051. FEDERAL
2. STATE
3. COUNTY
4. OTHEREXEMPT FROM GEN.
PROPERTY TAX**TOTAL
ACRES
THIS
LINE**

PARCEL NUMBER	SCHOOL DIST.	VOL/PAGE - REG. DEEDS	TOTAL ACRES OF DESC.	ACREAGE & VALUE OF DESCRIPTION SUBJECT TO GENERAL PROPERTY TAX							6. MFL CLOSED ENTERED AFTER 2004 7. MFL OPEN ENTERED BEFORE 2005 8. MFL CLOSED ENTERED BEFORE 2005		EXEMPT FROM GEN. PROPERTY TAX		ACRES THIS LINE
NAME & ADDRESS	SEC. TN. RANGE DESCRIPTION OF PROPERTY	C O D E	ACRES	LAND VALUE	IMPROVEMENT VALUE	TOTAL VALUE	C O D E	ACRES	VALUE	C O D E	ACRES				
23251 2165.0000 21650000 Tyler J. Braun and Amber L. Braun Living Trust dated April 23, 2015 1718 Country Lane Monroe, Wisconsin, 53566	MONROE SCHOOL DISTRICT 3682 1718 COUNTRY LN City of Monroe - Not In TID LAKE SIDE HEIGHTS BLOCK 3 LOT 3	A	0.22	\$28,800	\$217,600	\$246,400						0.22			
23251 2166.0000 21660000 MARILYN J MCELHANEY 1726 COUNTRY LANE MONROE, WI, 53566	MONROE SCHOOL DISTRICT 3682 1726 COUNTRY LN City of Monroe - Not In TID LAKESIDE HEIGHTS BLOCK 3 LOT 4	A	0.22	\$28,800	\$241,600	\$270,400						0.22			
23251 2167.0000 21670000 NOAH J VIG 1732 COUNTRY LANE MONROE, WI, 53566	MONROE SCHOOL DISTRICT 3682 1732 COUNTRY LN City of Monroe - Not In TID LAKE SIDE HEIGHTS BLOCK 3LOT 5	A	0.22	\$28,800	\$291,300	\$320,100						0.22			
23251 2168.0000 21680000 Nancy Stormont 1740 Country Lane Monroe, WI, 53566	MONROE SCHOOL DISTRICT 3682 Country Ln City of Monroe - Not In TID LAKE SIDE HEIGHTS BLOCK 3LOT 6(ASSESSMENT INCLUDES PCL 2315.1)	A	0.30	\$33,200	\$0	\$33,200						0.30			

YEAR 2025	State No.
--------------	-----------

ASSESSMENT ROLL FOR MONROE Green COUNTY

KEY TO
CODES

1.A - RESIDENTIAL
2.B - COMMERCIAL
3.C - MANUFACTURING
4.D - AGRICULTURAL

5.E - UNDEVELOPED
5m - AGRICULTURAL FOREST
6.F - PRODUCTIVE FOREST LANDS
7.G - OTHER

1. PFC REG. ENTERED BEFORE 1/1/72
2. PFC REG. ENTERED AFTER 12/31/71
3. PFC SPECIAL CLASSIFICATION
4. COUNTY FOREST CROP
5. MFL OPEN ENTERED AFTER 2004
6. MFL CLOSED ENTERED AFTER 2004
7. MFL OPEN ENTERED BEFORE 2005
8. MFL CLOSED ENTERED BEFORE 2005

1. FEDERAL
2. STATE
3. COUNTY
4. OTHER

EXEMPT FROM GEN.
PROPERTY TAX

TOTAL
ACRES
THIS
LINE

PARCEL NUMBER	SCHOOL DIST.	VOL/PAGE - REG. DEEDS	TOTAL ACRES OF DESC.	ACREAGE & VALUE OF DESCRIPTION SUBJECT TO GENERAL PROPERTY TAX				6. MFL CLOSED ENTERED AFTER 2004 7. MFL OPEN ENTERED BEFORE 2005 8. MFL CLOSED ENTERED BEFORE 2005			EXEMPT FROM GEN. PROPERTY TAX		ACRES THIS LINE
NAME & ADDRESS		SEC. TN. RANGE DESCRIPTION OF PROPERTY	C O D E	ACRES	LAND VALUE	IMPROVEMENT VALUE	TOTAL VALUE	C O D E	ACRES	VALUE	C O D E	ACRES	
23251 2169.0000 21690000 Nancy Stormont 1740 Country Lane Monroe, WI, 53566	MONROE SCHOOL DISTRICT 3682	1740 COUNTRY LN City of Monroe - Not In TID LAKE SIDE HEIGHTS BLOCK 3LOT 7 (ASSESSMENT INCLUDES PCL 2315.1)	A	0.46	\$40,000	\$388,000	\$428,000						0.46
23251 2170.0000 21700000 JOHN & TAMMIE WARTENWEILER, TRUSTEES John Wartenweiler 1744 Country Lane Monroe, WI, 53566	MONROE SCHOOL DISTRICT 3682	1744 COUNTRY LN City of Monroe - Not In TID LAKE SIDE HEIGHTS BLOCK 3LOT 8	A	0.17	\$21,900	\$313,800	\$335,700						0.17
23251 2171.0000 21710000 JOHN GLYNN, DONNA GLYNN 1750 LAKE DRIVE MONROE, WI, 53566	MONROE SCHOOL DISTRICT 3682	1750 LAKE DR City of Monroe - Not In TID LAKE SIDE HEIGHTS BLOCK 3 LOT 9	A	0.21	\$26,800	\$366,600	\$393,400						0.21
23251 2172.0000 21720000 Jim Klitzke, Laura K. Klitzke 1766 Lake DR Monroe, WI, 53566	MONROE SCHOOL DISTRICT 3682	1766 LAKE DR City of Monroe - Not In TID LAKE SIDE HEIGHTS BLOCK 3LOT 10 ALSO BEG NE COR LOT 10 TH E 27.15 FT TH S 100 FT TH W 27.15 FT TO SE COR LOT 10 TH N ALG E LN TO POB PRT FRAC LOT 2, PRT OL 29	A	0.31	\$33,500	\$366,500	\$400,000						0.31

YEAR 2025	State No.
--------------	-----------

ASSESSMENT ROLL FOR MONROE Green COUNTY

KEY TO
CODES

1.A - RESIDENTIAL
2.B - COMMERCIAL
3.C - MANUFACTURING
4.D - AGRICULTURAL

5.E - UNDEVELOPED
5m - AGRICULTURAL FOREST
6.F - PRODUCTIVE FOREST LANDS
7.G - OTHER

1. PFC REG. ENTERED BEFORE 1/1/72
2. PFC REG. ENTERED AFTER 12/31/71
3. PFC SPECIAL CLASSIFICATION
4. COUNTY FOREST CROP
5. MFL OPEN ENTERED AFTER 2004
6. MFL CLOSED ENTERED AFTER 2004
7. MFL OPEN ENTERED BEFORE 2005
8. MFL CLOSED ENTERED BEFORE 2005

1. FEDERAL
2. STATE
3. COUNTY
4. OTHER

EXEMPT FROM GEN.
PROPERTY TAX

TOTAL
ACRES
THIS
LINE

PARCEL NUMBER	SCHOOL DIST.	VOL/PAGE - REG. DEEDS	TOTAL ACRES OF DESC.	ACREAGE & VALUE OF DESCRIPTION SUBJECT TO GENERAL PROPERTY TAX					6. MFL CLOSED ENTERED AFTER 2004 7. MFL OPEN ENTERED BEFORE 2005 8. MFL CLOSED ENTERED BEFORE 2005			EXEMPT FROM GEN. PROPERTY TAX		ACRES THIS LINE
NAME & ADDRESS	SEC. TN. RANGE DESCRIPTION OF PROPERTY	C O D E	ACRES	LAND VALUE	IMPROVEMENT VALUE	TOTAL VALUE	C O D E	ACRES	VALUE	C O D E	ACRES			
23251 2173.0000 21730000 MONROE SCHOOL DISTRICT 3682 Gregory E. Knoke Revocable Trust dated February 22, 2024 1776 Lake Drive Monroe, WI, 53566	1776 LAKE DR City of Monroe - Not In TID CSM 4986 (V23-P4) LOT 1 BNG LOT 11 & PRT LOT 12, BLK 3 LAKESIDE HEIGHTS ADD & PRT FRAC LOT 2 IN NE4 SEC 2	A	0.52	\$42,700	\$360,700	\$403,400						0.52		
23251 2174.0000 21740000 MONROE SCHOOL DISTRICT 3682 NAN L BARGER 1800 LAKE DRIVE MONROE, WI, 53566	1800 LAKE DR City of Monroe - Not In TID LAKE SIDE HEIGHTS BLOCK 3S 85 FT LOT 12	A	0.31	\$33,400	\$258,400	\$291,800						0.31		
23251 2175.0000 21750000 MONROE SCHOOL DISTRICT 3682 RANDALL J SCHWARTZ, CARRIE G SCHWARTZ 1812 LAKE DRIVE MONROE, WI, 53566	1812 LAKE DR City of Monroe - Not In TID LAKE SIDE HEIGHTS BLOCK 3LOT 13; ALSO POS V12-P55, BNG PRT LOT 5 CSM 1500 (V4-P485)	A	0.41	\$37,800	\$334,200	\$372,000						0.41		
23251 2176.0000 21760000 MONROE SCHOOL DISTRICT 3682 TODD W SCHLUESCHE, KATHLEEN M SCHLUESCHE 731 14TH AVENUE MONROE, WI, 53566	731 14TH AVE City of Monroe - Not In TID NORTH COURT SUBDIVISIONLOT 1	A	0.28	\$27,000	\$231,000	\$258,000						0.28		

YEAR 2025	State No.
--------------	-----------

ASSESSMENT ROLL FOR MONROE Green COUNTY

KEY TO
CODES

1.A - RESIDENTIAL
2.B - COMMERCIAL
3.C - MANUFACTURING
4.D - AGRICULTURAL

5.E - UNDEVELOPED
5m - AGRICULTURAL FOREST
6.F - PRODUCTIVE FOREST LANDS
7.G - OTHER

1. PFC REG. ENTERED BEFORE 1/1/72
2. PFC REG. ENTERED AFTER 12/31/71
3. PFC SPECIAL CLASSIFICATION
4. COUNTY FOREST CROP
5. MFL OPEN ENTERED AFTER 2004
6. MFL CLOSED ENTERED AFTER 2004
7. MFL OPEN ENTERED BEFORE 2005
8. MFL CLOSED ENTERED BEFORE 2005

1. FEDERAL
2. STATE
3. COUNTY
4. OTHER

EXEMPT FROM GEN.
PROPERTY TAX

TOTAL
ACRES
THIS
LINE

PARCEL NUMBER	SCHOOL DIST.	VOL/PAGE - REG. DEEDS	TOTAL ACRES	ACREAGE & VALUE OF DESCRIPTION SUBJECT TO GENERAL PROPERTY TAX					6. MFL CLOSED ENTERED AFTER 2004 7. MFL OPEN ENTERED BEFORE 2005 8. MFL CLOSED ENTERED BEFORE 2005			EXEMPT FROM GEN. PROPERTY TAX		ACRES THIS LINE
		OF DESC.		ACRES	LAND VALUE	IMPROVEMENT VALUE	TOTAL VALUE		ACRES	VALUE		ACRES		
NAME & ADDRESS		SEC. TN. RANGE DESCRIPTION OF PROPERTY	C O D E	ACRES	LAND VALUE	IMPROVEMENT VALUE	TOTAL VALUE	C O D E	ACRES	VALUE	C O D E	ACRES		
23251 2177.0000 21770000	MONROE SCHOOL DISTRICT 3682	725 14TH AVE City of Monroe - Not In TID NORTH COURT SUBDIVISIONLOT 2	A	0.22	\$23,600	\$297,000	\$320,600						0.22	
JUSTIN P STEINER, BRITTANY L STEINER 725 14TH AVENUE MONROE, WI, 53566														
23251 2178.0000 21780000	MONROE SCHOOL DISTRICT 3682	721 14TH AVE City of Monroe - Not In TID NORTH COURT SUBDIVISIONLOT 3 & S 5 FT LOT 4	A	0.25	\$25,800	\$243,200	\$269,000						0.25	
JOHN P INDRA 721 14TH AVENUE MONROE , WI, 53566														
23251 2179.0000 21790000	MONROE SCHOOL DISTRICT 3682	711 14TH AVE City of Monroe - Not In TID NORTH COURT SUBDIVISION N 70 FT LOT 4	A	0.22	\$23,600	\$235,400	\$259,000						0.22	
MELINDA A JACOBSON 711 14TH AVENUE MONROE, WI, 53566														
23251 2180.0000 21800000	MONROE SCHOOL DISTRICT 3682	707 14TH AVE City of Monroe - Not In TID NORTH COURT SUBDIVISIONLOT 5	A	0.25	\$25,800	\$226,700	\$252,500						0.25	
Gary Budsberg 707 14th Avenue Monroe, WI, 53566														

YEAR
2025

State No.

ASSESSMENT ROLL FOR MONROE Green COUNTYKEY TO
CODES1.A - RESIDENTIAL
2.B - COMMERCIAL
3.C - MANUFACTURING
4.D - AGRICULTURAL5.E - UNDEVELOPED
5m - AGRICULTURAL FOREST
6.F - PRODUCTIVE FOREST LANDS
7.G - OTHER1. PFC REG. ENTERED BEFORE 1/1/72
2. PFC REG. ENTERED AFTER 12/31/71
3. PFC SPECIAL CLASSIFICATION
4. COUNTY FOREST CROP
5. MFL OPEN ENTERED AFTER 2004
6. MFL CLOSED ENTERED AFTER 2004
7. MFL OPEN ENTERED BEFORE 2005
8. MFL CLOSED ENTERED BEFORE 20051. FEDERAL
2. STATE
3. COUNTY
4. OTHEREXEMPT FROM GEN.
PROPERTY TAX**TOTAL
ACRES
THIS
LINE**

PARCEL NUMBER	SCHOOL DIST.	VOL/PAGE - REG. DEEDS	TOTAL ACRES OF DESC.	ACREAGE & VALUE OF DESCRIPTION SUBJECT TO GENERAL PROPERTY TAX						6. MFL CLOSED ENTERED AFTER 2004 7. MFL OPEN ENTERED BEFORE 2005 8. MFL CLOSED ENTERED BEFORE 2005		EXEMPT FROM GEN. PROPERTY TAX		ACRES THIS LINE
NAME & ADDRESS	SEC. TN. RANGE DESCRIPTION OF PROPERTY	C O D E	ACRES	LAND VALUE	IMPROVEMENT VALUE	TOTAL VALUE	C O D E	ACRES	VALUE	C O D E	ACRES			
23251 2181.0000 21810000 MONROE SCHOOL DISTRICT 3682 TODD R DALE, CONSTANCE M DALE 701 14TH AVENUE MONROE, WI, 53566	701 14TH AVE City of Monroe - Not In TID NORTH COURT SUBDIVISIONLOT 6	A	0.20	\$21,500	\$335,400	\$356,900						0.20		
23251 2182.0000 21820000 MONROE SCHOOL DISTRICT 3682 GARY L BURCH JR, MELISSA L BURCH 700 14TH AVENUE MONROE, WI, 53566	700 14TH AVE City of Monroe - Not In TID NORTH COURT SUBDIVISIONLOT 7	A	0.24	\$25,300	\$277,000	\$302,300						0.24		
23251 2183.0000 21830000 MONROE SCHOOL DISTRICT 3682 ATTN: NICOLE ANDERSON ELLEN E WARD N4895 RUFER ROAD ARGYLE, WI, 53504	706 14TH AVE City of Monroe - Not In TID NORTH COURT SUBDIVISIONLOT 8	A	0.26	\$26,500	\$320,300	\$346,800						0.26		
23251 2184.0000 21840000 MONROE SCHOOL DISTRICT 3682 TIMOTHY G KAINZ N3790 PARK ROAD BRODHEAD, WI, 53520	710 14TH AVE City of Monroe - Not In TID NORTH COURT SUBDIVISIONLOT 9	A	0.23	\$25,100	\$205,200	\$230,300						0.23		

YEAR 2025	State No.
--------------	-----------

ASSESSMENT ROLL FOR MONROE Green COUNTY

KEY TO
CODES

1.A - RESIDENTIAL
2.B - COMMERCIAL
3.C - MANUFACTURING
4.D - AGRICULTURAL

5.E - UNDEVELOPED
5m - AGRICULTURAL FOREST
6.F - PRODUCTIVE FOREST LANDS
7.G - OTHER

1. PFC REG. ENTERED BEFORE 1/1/72
2. PFC REG. ENTERED AFTER 12/31/71
3. PFC SPECIAL CLASSIFICATION
4. COUNTY FOREST CROP
5. MFL OPEN ENTERED AFTER 2004
6. MFL CLOSED ENTERED AFTER 2004
7. MFL OPEN ENTERED BEFORE 2005
8. MFL CLOSED ENTERED BEFORE 2005

1. FEDERAL
2. STATE
3. COUNTY
4. OTHER


EXEMPT FROM GEN.
PROPERTY TAX

TOTAL
ACRES
THIS
LINE

PARCEL NUMBER	SCHOOL DIST.	VOL/PAGE - REG. DEEDS	TOTAL ACRES OF DESC.	ACREAGE & VALUE OF DESCRIPTION SUBJECT TO GENERAL PROPERTY TAX					6. MFL CLOSED ENTERED AFTER 2004 7. MFL OPEN ENTERED BEFORE 2005 8. MFL CLOSED ENTERED BEFORE 2005			EXEMPT FROM GEN. PROPERTY TAX		ACRES THIS LINE
NAME & ADDRESS	SEC. TN. RANGE DESCRIPTION OF PROPERTY	C O D E	ACRES	LAND VALUE	IMPROVEMENT VALUE	TOTAL VALUE	C O D E	ACRES	VALUE	C O D E	ACRES			
23251 2185.0000 21850000 MONROE SCHOOL DISTRICT 3682 ERIC W JUSTINIANO, ALEX L VANDELUNE 720 14TH AVENUE MONROE, WI, 53566	720 14TH AVE City of Monroe - Not In TID NORTH COURT SUBDIVISION LOT 10	A	0.23	\$25,100	\$169,600	\$194,700						0.23		
23251 2186.0000 21860000 MONROE SCHOOL DISTRICT 3682 ROBERTA S ORMOND, COURTNEY M DEHAVEN 726 14TH AVENUE MONROE, WI, 53566	726 14TH AVE City of Monroe - Not In TID NORTH COURT SUBDIVISIONLOT 11	A	0.19	\$20,200	\$209,700	\$229,900						0.19		
23251 2187.0000 21870000 MONROE SCHOOL DISTRICT 3682 BRIAN J WOELFEL 728 14TH AVENUE MONROE , WI, 53566	728 14TH AVE City of Monroe - Not In TID NORTH COURT SUBDIVISIONLOT 12	A	0.19	\$20,600	\$247,900	\$268,500						0.19		
23251 2188.0000 21880000 MONROE SCHOOL DISTRICT 3682 MANUEL QUINTANA, JOSEFINA V QUINTANA 822 27TH AVENUE MONROE, WI, 53566	822 27TH AVE City of Monroe - Not In TID SUNRISE POINT BLOCK 1LOT 1	A	0.19	\$25,200	\$260,500	\$285,700						0.19		

YEAR 2025	State No.
--------------	-----------

ASSESSMENT ROLL FOR MONROE Green COUNTY

KEY TO
CODES 

1.A - RESIDENTIAL
2.B - COMMERCIAL
3.C - MANUFACTURING
4.D - AGRICULTURAL

5. **E** - UNDEVELOPED
5m - AGRICULTURAL FOREST
6. **F** - PRODUCTIVE FOREST LANDS
7. **G** - OTHER

1. PFC REG. ENTERED BEFORE 1/1/72
2. PFC REG. ENTERED AFTER 12/31/71
3. PFC SPECIAL CLASSIFICATION
4. COUNTY FOREST CROP
5. MFL OPEN ENTERED AFTER 2004
6. MFL CLOSED ENTERED AFTER 2004
7. MFL OPEN ENTERED BEFORE 2005
8. MFL CLOSED ENTERED BEFORE 2005

1. FEDERAL
2. STATE
3. COUNTY
4. OTHER

EXEMPT FROM GEN.
PROPERTY TAX

**TOTAL
ACRES
THIS
LINE**[illegible]

YEAR 2025	State No.
--------------	-----------

ASSESSMENT ROLL FOR MONROE Green COUNTY

KEY TO
CODES

1.A - RESIDENTIAL
2.B - COMMERCIAL
3.C - MANUFACTURING
4.D - AGRICULTURAL

5.E - UNDEVELOPED
5m - AGRICULTURAL FOREST
6.F - PRODUCTIVE FOREST LANDS
7.G - OTHER

1. PFC REG. ENTERED BEFORE 1/1/72
2. PFC REG. ENTERED AFTER 12/31/71
3. PFC SPECIAL CLASSIFICATION
4. COUNTY FOREST CROP
5. MFL OPEN ENTERED AFTER 2004
6. MFL CLOSED ENTERED AFTER 2004
7. MFL OPEN ENTERED BEFORE 2005
8. MFL CLOSED ENTERED BEFORE 2005

1. FEDERAL
2. STATE
3. COUNTY
4. OTHER

EXEMPT FROM GEN.
PROPERTY TAX

TOTAL
ACRES
THIS
LINE

PARCEL NUMBER	SCHOOL DIST.	VOL/PAGE - REG. DEEDS	TOTAL ACRES	ACREAGE & VALUE OF DESCRIPTION SUBJECT TO GENERAL PROPERTY TAX					6. MFL CLOSED ENTERED AFTER 2004 7. MFL OPEN ENTERED BEFORE 2005 8. MFL CLOSED ENTERED BEFORE 2005			EXEMPT FROM GEN. PROPERTY TAX		ACRES THIS LINE
		OF DESC.		ACRES	LAND VALUE	IMPROVEMENT VALUE	TOTAL VALUE		ACRES	VALUE		ACRES		
23251 2193.0000 21930000	MONROE SCHOOL DISTRICT 3682	712 27TH AVE City of Monroe - Not In TID SUNRISE POINT SUBDIVISIONBLOCK 2 LOT 2	A	0.19	\$25,200	\$231,700	\$256,900							0.19
JACQUELINE M CEITHAMER 712 27TH AVENUE MONROE, WI, 53566														
23251 2194.0000 21940000	MONROE SCHOOL DISTRICT 3682	702 27TH AVE City of Monroe - Not In TID SUNRISE POINT SUBDIVISION BLOCK 2LOTS 3 & 4	A	0.38	\$36,400	\$261,600	\$298,000							0.38
NANCY WILSON 702 27th AVE Monroe, WI, 53566														
23251 2196.0000 21960000	MONROE SCHOOL DISTRICT 3682	622 27TH AVE City of Monroe - Not In TID SUNRISE POINT BLOCK 3LOT 1	A	0.21	\$27,000	\$265,700	\$292,700							0.21
LISA A ALMENDINGER 622 27TH AVENUE MONROE, WI, 53566														
23251 2197.0000 21970000	MONROE SCHOOL DISTRICT 3682	2629 7TH ST City of Monroe - Not In TID SUNRISE POINT BLOCK 4LOT 1	A	0.19	\$24,400	\$152,800	\$177,200							0.19
PETER GRUBER 2629 7TH STREET MONROE, WI, 53566														

YEAR 2025	State No.
--------------	-----------

ASSESSMENT ROLL FOR MONROE Green COUNTY

KEY TO
CODES

1.A - RESIDENTIAL
2.B - COMMERCIAL
3.C - MANUFACTURING
4.D - AGRICULTURAL

5.E - UNDEVELOPED
5m - AGRICULTURAL FOREST
6.F - PRODUCTIVE FOREST LANDS
7.G - OTHER

1. PFC REG. ENTERED BEFORE 1/1/72
2. PFC REG. ENTERED AFTER 12/31/71
3. PFC SPECIAL CLASSIFICATION
4. COUNTY FOREST CROP
5. MFL OPEN ENTERED AFTER 2004
6. MFL CLOSED ENTERED AFTER 2004
7. MFL OPEN ENTERED BEFORE 2005
8. MFL CLOSED ENTERED BEFORE 2005

1. FEDERAL
2. STATE
3. COUNTY
4. OTHER

EXEMPT FROM GEN.
PROPERTY TAX

TOTAL
ACRES
THIS
LINE

PARCEL NUMBER	SCHOOL DIST.	VOL/PAGE - REG. DEEDS	TOTAL ACRES OF DESC.	ACREAGE & VALUE OF DESCRIPTION SUBJECT TO GENERAL PROPERTY TAX					6. MFL CLOSED ENTERED AFTER 2004 7. MFL OPEN ENTERED BEFORE 2005 8. MFL CLOSED ENTERED BEFORE 2005			EXEMPT FROM GEN. PROPERTY TAX		ACRES THIS LINE
NAME & ADDRESS		SEC. TN. RANGE DESCRIPTION OF PROPERTY	C O D E	ACRES	LAND VALUE	IMPROVEMENT VALUE	TOTAL VALUE	C O D E	ACRES	VALUE	C O D E	ACRES		
23251 2198.0000 21980000 LANCE D RAY, SHANNON M RAY 2623 7TH STREET MONROE, WI, 53566	MONROE SCHOOL DISTRICT 3682	2623 7TH ST City of Monroe - Not In TID SUNRISE POINT BLOCK 4LOT 2	A	0.19	\$25,200	\$140,200	\$165,400						0.19	
23251 2199.0000 21990000 ANN L WELLS 2619 7TH STREET MONROE, WI, 53566	MONROE SCHOOL DISTRICT 3682	2619 7TH ST City of Monroe - Not In TID SUNRISE POINT BLOCK 4LOT 3	A	0.17	\$22,300	\$169,600	\$191,900						0.17	
23251 2200.0000 22000000 LINDA L CHRISTEN 2615 7TH STREET MONROE , WI, 53566	MONROE SCHOOL DISTRICT 3682	2615 7TH ST City of Monroe - Not In TID SUNRISE POINT BLOCK 4 LOT 4	A	0.17	\$21,600	\$165,000	\$186,600						0.17	
23251 2201.0000 22010000 GLORIA A BAERTSCHI 2611 7TH STREET MONROE, WI, 53566	MONROE SCHOOL DISTRICT 3682	2611 7TH ST City of Monroe - Not In TID SUNRISE POINT SUBDIVISION BLOCK 4LOT 5	A	0.17	\$22,300	\$260,000	\$282,300						0.17	

YEAR 2025	State No.
--------------	-----------

ASSESSMENT ROLL FOR MONROE Green COUNTY

2025		KEY TO CODES ▶		1.A - RESIDENTIAL 2.B - COMMERCIAL 3.C - MANUFACTURING 4.D - AGRICULTURAL		5.E - UNDEVELOPED 5m - AGRICULTURAL FOREST 6.F - PRODUCTIVE FOREST LANDS 7.G - OTHER		1. PFC REG. ENTERED BEFORE 1/1/72 2. PFC REG. ENTERED AFTER 12/31/71 3. PFC SPECIAL CLASSIFICATION 4. COUNTY FOREST CROP 5. MFL OPEN ENTERED AFTER 2004 6. MFL CLOSED ENTERED AFTER 2004 7. MFL OPEN ENTERED BEFORE 2005 8. MFL CLOSED ENTERED BEFORE 2005		1. FEDERAL 2. STATE 3. COUNTY 4. OTHER		TOTAL ACRES THIS LINE											
PARCEL NUMBER		SCHOOL DIST.		VOL/PAGE - REG. DEEDS		TOTAL ACRES OF DESC.		ACREAGE & VALUE OF DESCRIPTION SUBJECT TO GENERAL PROPERTY TAX						EXEMPT FROM GEN. PROPERTY TAX									
NAME & ADDRESS		SEC. TN. RANGE DESCRIPTION OF PROPERTY		CODE		ACRES		LAND VALUE		IMPROVEMENT VALUE		TOTAL VALUE		CODE		ACRES		VALUE		CODE		ACRES	
2390	23251 2202.0000 22020000		MONROE SCHOOL DISTRICT 3682		A		0.19		\$24,800		\$205,400		\$230,200								0.19		
	ROBERT C MOE, DEBRA S MOE 632 26TH AVENUE MONROE, WI, 53566		632 26TH AVE City of Monroe - Not In TID SUNRISE POINT SUBDIVISION BLOCK 4 LOT 6																				
2391	23251 2203.0000 22030000		MONROE SCHOOL DISTRICT 3682		A		0.27		\$31,800		\$251,100		\$282,900								0.27		
	WILLIAM M ROSS JR, MARILYN S SANDIN-ROSS 2523 7TH STREET MONROE, WI, 53566		2523 7TH ST City of Monroe - Not In TID SUNRISE POINT SUBDIVISION BLOCK 5 LOT 1 E &10 FT LOT 2																				
2392	23251 2204.0000 22040000		MONROE SCHOOL DISTRICT 3682		A		0.17		\$21,600		\$239,400		\$261,000								0.17		
	WILLIAM M ROSS JR, MARILYN S SANDIN-ROSS 2523 7TH STREET MONROE, WI, 53566		2519 7TH ST City of Monroe - Not In TID SUNRISE POINT SUBDIVISION BLOCK 5W 60 FT LOT 2																				
2393	23251 2205.0000 22050000		MONROE SCHOOL DISTRICT 3682		A		0.15		\$19,200		\$214,200		\$233,400								0.15		
	BETHKE WILLIAM D & ELAINE H REVOC LIVING TRUST 703 26TH AVENUE MONROE, WI, 53566		703 26TH AVE City of Monroe - Not In TID SUNRISE POINT SUBDIVISION BLOCK 6 LOT 1, EXC W 74.5 FT																				

YEAR 2025	State No.
--------------	-----------

ASSESSMENT ROLL FOR MONROE Green COUNTY

KEY TO
CODES

1.A - RESIDENTIAL
2.B - COMMERCIAL
3.C - MANUFACTURING
4.D - AGRICULTURAL

5.E - UNDEVELOPED
5m - AGRICULTURAL FOREST
6.F - PRODUCTIVE FOREST LANDS
7.G - OTHER

1. PFC REG. ENTERED BEFORE 1/1/72
2. PFC REG. ENTERED AFTER 12/31/71
3. PFC SPECIAL CLASSIFICATION
4. COUNTY FOREST CROP
5. MFL OPEN ENTERED AFTER 2004
6. MFL CLOSED ENTERED AFTER 2004
7. MFL OPEN ENTERED BEFORE 2005
8. MFL CLOSED ENTERED BEFORE 2005

1. FEDERAL
2. STATE
3. COUNTY
4. OTHER

EXEMPT FROM GEN.
PROPERTY TAX

TOTAL
ACRES
THIS
LINE

PARCEL NUMBER	SCHOOL DIST.	VOL/PAGE - REG. DEEDS	TOTAL ACRES	ACREAGE & VALUE OF DESCRIPTION				6. MFL CLOSED ENTERED AFTER 2004 7. MFL OPEN ENTERED BEFORE 2005 8. MFL CLOSED ENTERED BEFORE 2005			EXEMPT FROM GEN. PROPERTY TAX		ACRES THIS LINE
		OF DESC.	SUBJECT TO GENERAL PROPERTY TAX										
NAME & ADDRESS		SEC. TN. RANGE DESCRIPTION OF PROPERTY	C O D E	ACRES	LAND VALUE	IMPROVEMENT VALUE	TOTAL VALUE	C O D E	ACRES	VALUE	C O D E	ACRES	
23251 2205.1000 22051000 Callie Norton 2520 7th Street Monroe, WI, 53566	MONROE SCHOOL DISTRICT 3682	2520 7TH ST City of Monroe - Not In TID SUNRISE POINT SUBDIVISION BLOCK 6W 74.5 FT LOT 1	A	0.13	\$17,300	\$207,900	\$225,200						0.13
23251 2206.0000 22060000 TODD N CHRISTEN 709 26TH AVENUE MONROE, WI, 53566	MONROE SCHOOL DISTRICT 3682	709 26TH AVE City of Monroe - Not In TID SUNRISE POINT BLOCK 6 LOT 2	A	0.28	\$32,200	\$208,500	\$240,700						0.28
23251 2207.0000 22070000 ROBERT H AMBROSE JR, LENA L AMBROSE 702 26TH AVENUE MONROE, WI, 53566	MONROE SCHOOL DISTRICT 3682	702 26TH AVE City of Monroe - Not In TID SUNRISE POINT BLOCK 7 LOT 1	A	0.19	\$25,200	\$218,700	\$243,900						0.19
23251 2208.0000 22080000 RICHARD L REUSCH, CHERYL L REUSCH 708 26TH AVENUE MONROE, WI, 53566	MONROE SCHOOL DISTRICT 3682	708 26TH AVE City of Monroe - Not In TID SUNRISE POINT SUBDIVISION BLOCK 7 LOT 2 (ASSESSMENT INCLUDES - SEE CARD 2095.1)	A	0.37	\$36,100	\$189,400	\$225,500						0.37

YEAR 2025	State No.
--------------	-----------

ASSESSMENT ROLL FOR MONROE Green COUNTY

KEY TO
CODES

1.A - RESIDENTIAL
2.B - COMMERCIAL
3.C - MANUFACTURING
4.D - AGRICULTURAL

5.E - UNDEVELOPED
5m - AGRICULTURAL FOREST
6.F - PRODUCTIVE FOREST LANDS
7.G - OTHER

1. PFC REG. ENTERED BEFORE 1/1/72
2. PFC REG. ENTERED AFTER 12/31/71
3. PFC SPECIAL CLASSIFICATION
4. COUNTY FOREST CROP
5. MFL OPEN ENTERED AFTER 2004
6. MFL CLOSED ENTERED AFTER 2004
7. MFL OPEN ENTERED BEFORE 2005
8. MFL CLOSED ENTERED BEFORE 2005

1. FEDERAL
2. STATE
3. COUNTY
4. OTHER

EXEMPT FROM GEN.
PROPERTY TAX

TOTAL
ACRES
THIS
LINE

PARCEL NUMBER	SCHOOL DIST.	VOL/PAGE - REG. DEEDS	TOTAL ACRES OF DESC.	ACREAGE & VALUE OF DESCRIPTION SUBJECT TO GENERAL PROPERTY TAX					6. MFL CLOSED ENTERED AFTER 2004 7. MFL OPEN ENTERED BEFORE 2005 8. MFL CLOSED ENTERED BEFORE 2005			EXEMPT FROM GEN. PROPERTY TAX		ACRES THIS LINE
NAME & ADDRESS		SEC. TN. RANGE DESCRIPTION OF PROPERTY	C O D E	ACRES	LAND VALUE	IMPROVEMENT VALUE	TOTAL VALUE	C O D E	ACRES	VALUE	C O D E	ACRES		
23251 2209.0000 22090000 PAUL R TREUTHARDT 2614 7TH STREET MONROE, WI, 53566	MONROE SCHOOL DISTRICT 3682	2614 7TH ST City of Monroe - Not In TID SUNRISE POINT BLOCK 7 LOT 3	A	0.24	\$30,400	\$241,500	\$271,900						0.24	
23251 2210.0000 22100000 Jamie Jakusz, Trevor Enloe 2618 7th ST Monroe, WI, 53566	MONROE SCHOOL DISTRICT 3682	2618 7TH ST City of Monroe - Not In TID SUNRISE POINT BLOCK 7 LOT 4	A	0.23	\$30,200	\$194,800	\$225,000						0.23	
23251 2211.0000 22110000 James Coleman 2622 7th Street Monroe, WI, 53566	MONROE SCHOOL DISTRICT 3682	2622 7TH ST City of Monroe - Not In TID SUNRISE POINT SUBDIVISION BLOCK 7 LOT 5	A	0.23	\$30,100	\$189,900	\$220,000						0.23	
23251 2212.0000 22120000 DAVID G HIATT, JUDITH M HIATT 705 27TH AVE MONROE, WI, 53566	MONROE SCHOOL DISTRICT 3682	705 27TH AVE City of Monroe - Not In TID SUNRISE POINT BLOCK 7 LOT 6	A	0.25	\$31,000	\$221,900	\$252,900						0.25	

YEAR 2025	State No.
--------------	-----------

ASSESSMENT ROLL FOR MONROE Green COUNTY

KEY TO
CODES

1.A - RESIDENTIAL
2.B - COMMERCIAL
3.C - MANUFACTURING
4.D - AGRICULTURAL

5.E - UNDEVELOPED
5m - AGRICULTURAL FOREST
6.F - PRODUCTIVE FOREST LANDS
7.G - OTHER

1. PFC REG. ENTERED BEFORE 1/1/72
2. PFC REG. ENTERED AFTER 12/31/71
3. PFC SPECIAL CLASSIFICATION
4. COUNTY FOREST CROP
5. MFL OPEN ENTERED AFTER 2004
6. MFL CLOSED ENTERED AFTER 2004
7. MFL OPEN ENTERED BEFORE 2005
8. MFL CLOSED ENTERED BEFORE 2005

1. FEDERAL
2. STATE
3. COUNTY
4. OTHER

EXEMPT FROM GEN.
PROPERTY TAX

TOTAL
ACRES
THIS
LINE

PARCEL NUMBER	SCHOOL DIST.	VOL/PAGE - REG. DEEDS	TOTAL ACRES OF DESC.	ACREAGE & VALUE OF DESCRIPTION SUBJECT TO GENERAL PROPERTY TAX					6. MFL CLOSED ENTERED AFTER 2004 7. MFL OPEN ENTERED BEFORE 2005 8. MFL CLOSED ENTERED BEFORE 2005			EXEMPT FROM GEN. PROPERTY TAX		ACRES THIS LINE
NAME & ADDRESS		SEC. TN. RANGE DESCRIPTION OF PROPERTY	C O D E	ACRES	LAND VALUE	IMPROVEMENT VALUE	TOTAL VALUE	C O D E	ACRES	VALUE	C O D E	ACRES		
23251 2212.0100 22120100 JOAN K BARTH 604 27TH AVENUE MONROE, WI, 53566	MONROE SCHOOL DISTRICT 3682	604 27TH AVE City of Monroe - Not In TID SUNRISE POINT SUBDIVISION NO 2 BLOCK 8N 97.15 FT OF LOT 3	A	0.27	\$31,600	\$157,900	\$189,500						0.27	
23251 2212.0200 22120200 KATHLEEN M RYAN 610 27TH AVENUE MONROE, WI, 53566	MONROE SCHOOL DISTRICT 3682	610 27TH AVE City of Monroe - Not In TID SUNRISE POINT SUBDIVISION NO 2 BLOCK 8LOT 2 & S 15 FT LOT 3	A	0.25	\$30,900	\$271,600	\$302,500						0.25	
23251 2212.0300 22120300 THOMAS N MITCHELL, JENNIFER A MITCHELL 616 27TH AVENUE MONROE, WI, 53566	MONROE SCHOOL DISTRICT 3682	616 27TH AVE City of Monroe - Not In TID SUNRISE POINT SUB NO 2COM NW COR LOT 1 BLK 3 TH N 73 FT TH E 120 FT PARL TO N LN LOT 1 TH S 73 FT TH NE COR TH W 120 FT TO POB	A	0.20	\$26,300	\$219,200	\$245,500						0.20	
23251 2212.0400 22120400 ALICE M EGLI 616 26TH AVENUE MONROE, WI, 53566	MONROE SCHOOL DISTRICT 3682	616 26TH AVE City of Monroe - Not In TID SECTION 35 SUNRISE POINT BLOCK 9LOT 1 (64.46 FT X 110 FT)	A	0.17	\$22,100	\$164,000	\$186,100						0.17	

YEAR 2025	State No.
--------------	-----------

ASSESSMENT ROLL FOR MONROE Green COUNTY

KEY TO
CODES

1.A - RESIDENTIAL
2.B - COMMERCIAL
3.C - MANUFACTURING
4.D - AGRICULTURAL

5.E - UNDEVELOPED
5m - AGRICULTURAL FOREST
6.F - PRODUCTIVE FOREST LANDS
7.G - OTHER

1. PFC REG. ENTERED BEFORE 1/1/72
2. PFC REG. ENTERED AFTER 12/31/71
3. PFC SPECIAL CLASSIFICATION
4. COUNTY FOREST CROP
5. MFL OPEN ENTERED AFTER 2004
6. MFL CLOSED ENTERED AFTER 2004
7. MFL OPEN ENTERED BEFORE 2005
8. MFL CLOSED ENTERED BEFORE 2005

1. FEDERAL
2. STATE
3. COUNTY
4. OTHER

EXEMPT FROM GEN.
PROPERTY TAX

TOTAL
ACRES
THIS
LINE

PARCEL NUMBER	SCHOOL DIST.	VOL/PAGE - REG. DEEDS	TOTAL ACRES OF DESC.	ACREAGE & VALUE OF DESCRIPTION SUBJECT TO GENERAL PROPERTY TAX					6. MFL CLOSED ENTERED AFTER 2004 7. MFL OPEN ENTERED BEFORE 2005 8. MFL CLOSED ENTERED BEFORE 2005			EXEMPT FROM GEN. PROPERTY TAX		ACRES THIS LINE
NAME & ADDRESS		SEC. TN. RANGE DESCRIPTION OF PROPERTY	C O D E	ACRES	LAND VALUE	IMPROVEMENT VALUE	TOTAL VALUE	C O D E	ACRES	VALUE	C O D E	ACRES		
23251 2212.0500 22120500 Derek Riese 612 26th Ave Monroe, WI, 53566	MONROE SCHOOL DISTRICT 3682	612 26TH AVE City of Monroe - Not In TID SUNRISE POINT BLOCK 967 FT X 110 FT LOT 2	A	0.17	\$22,100	\$157,900	\$180,000						0.17	
23251 2212.0600 22120600 Julie Robieson, LaVerne Robieson 604 26th Avenue Monroe, WI, 53566	MONROE SCHOOL DISTRICT 3682	604 26TH AVE City of Monroe - Not In TID SUNRISE POINT BLOCK 9LOT 3	A	0.22	\$28,800	\$190,400	\$219,200						0.22	
23251 2212.0700 22120700 MARJORIE LANE GEORGE 601 SUNRISE COURT MONROE, WI, 53566	MONROE SCHOOL DISTRICT 3682	601 SUNRISE CT City of Monroe - Not In TID SUNRISE POINT SUBDIVISON NO 2 BLOCK 9LOT 4	A	0.24	\$30,600	\$228,400	\$259,000						0.24	
23251 2212.0800 22120800 JANET S PERRY 609 SUNRISE COURT MONROE, WI, 53566	MONROE SCHOOL DISTRICT 3682	609 SUNRISE CT City of Monroe - Not In TID SUNRISE POINT BLOCK 9 65 FT X 136 FT - LOT 5	A	0.20	\$26,500	\$188,500	\$215,000						0.20	

YEAR 2025	State No.
--------------	-----------

ASSESSMENT ROLL FOR MONROE Green COUNTY

KEY TO
CODES

1.A - RESIDENTIAL
2.B - COMMERCIAL
3.C - MANUFACTURING
4.D - AGRICULTURAL

5.E - UNDEVELOPED
5m - AGRICULTURAL FOREST
6.F - PRODUCTIVE FOREST LANDS
7.G - OTHER

1. PFC REG. ENTERED BEFORE 1/1/72
2. PFC REG. ENTERED AFTER 12/31/71
3. PFC SPECIAL CLASSIFICATION
4. COUNTY FOREST CROP
5. MFL OPEN ENTERED AFTER 2004
6. MFL CLOSED ENTERED AFTER 2004
7. MFL OPEN ENTERED BEFORE 2005
8. MFL CLOSED ENTERED BEFORE 2005

1. FEDERAL
2. STATE
3. COUNTY
4. OTHER

EXEMPT FROM GEN.
PROPERTY TAX

TOTAL
ACRES
THIS
LINE

2410

PARCEL NUMBER	SCHOOL DIST.	VOL/PAGE - REG. DEEDS	TOTAL ACRES OF DESC.	ACREAGE & VALUE OF DESCRIPTION SUBJECT TO GENERAL PROPERTY TAX					6. MFL CLOSED ENTERED AFTER 2004 7. MFL OPEN ENTERED BEFORE 2005 8. MFL CLOSED ENTERED BEFORE 2005			EXEMPT FROM GEN. PROPERTY TAX		ACRES THIS LINE
NAME & ADDRESS		SEC. TN. RANGE DESCRIPTION OF PROPERTY		C O D E	ACRES	LAND VALUE	IMPROVEMENT VALUE	TOTAL VALUE	C O D E	ACRES	VALUE	C O D E	ACRES	
23251 2212.0900 22120900	MONROE SCHOOL DISTRICT 3682	608 SUNRISE CT City of Monroe - Not In TID SUNRISE POINT BLOCK 9 LOT 6 (65 FT X 138 FT)		A	0.21	\$26,900	\$163,600	\$190,500						0.21
RICKEY L BRUNER, VIRGINIA L BRUNER 608 SUNRISE COURT MONROE, WI, 53566														
23251 2212.1000 22121000	MONROE SCHOOL DISTRICT 3682	602 SUNRISE CT City of Monroe - Not In TID SUNRISE POINT BLOCK 9 LOT 7 (88 FT X 120 FT)		A	0.24	\$30,600	\$148,000	\$178,600						0.24
Joyce Brennan 602 Sunrise Court Monroe, WI, 53566														
23251 2212.1100 22121100	MONROE SCHOOL DISTRICT 3682	603 27TH AVE City of Monroe - Not In TID SUNRISE POINT SUBDIVISION NO 2 BLOCK 9 LOT 8		A	0.22	\$28,800	\$187,500	\$216,300						0.22
ROSS E BISEGGER, MICHELLE R BISEGGER 603 27TH AVENUE MONROE, WI, 53566														
23251 2212.1200 22121200	MONROE SCHOOL DISTRICT 3682	609 27TH AVE City of Monroe - Not In TID SUNRISE POINT BLOCK 9 LOT 9 (67 FT X 109.73 FT)		A	0.17	\$22,100	\$167,300	\$189,400						0.17
ALICE L WESTGARD 609 27TH AVENUE MONROE, WI, 53566														

2411

2412

2413

YEAR 2025	State No.
--------------	-----------

ASSESSMENT ROLL FOR MONROE Green COUNTY

KEY TO
CODES

1.A - RESIDENTIAL
2.B - COMMERCIAL
3.C - MANUFACTURING
4.D - AGRICULTURAL

5.E - UNDEVELOPED
5m - AGRICULTURAL FOREST
6.F - PRODUCTIVE FOREST LANDS
7.G - OTHER

1. PFC REG. ENTERED BEFORE 1/1/72
2. PFC REG. ENTERED AFTER 12/31/71
3. PFC SPECIAL CLASSIFICATION
4. COUNTY FOREST CROP
5. MFL OPEN ENTERED AFTER 2004
6. MFL CLOSED ENTERED AFTER 2004
7. MFL OPEN ENTERED BEFORE 2005
8. MFL CLOSED ENTERED BEFORE 2005

1. FEDERAL
2. STATE
3. COUNTY
4. OTHER

EXEMPT FROM GEN.
PROPERTY TAX

TOTAL
ACRES
THIS
LINE

PARCEL NUMBER	SCHOOL DIST.	VOL/PAGE - REG. DEEDS	TOTAL ACRES	ACREAGE & VALUE OF DESCRIPTION SUBJECT TO GENERAL PROPERTY TAX					6. MFL CLOSED ENTERED AFTER 2004 7. MFL OPEN ENTERED BEFORE 2005 8. MFL CLOSED ENTERED BEFORE 2005			EXEMPT FROM GEN. PROPERTY TAX		ACRES THIS LINE
		OF DESC.												
NAME & ADDRESS		SEC. TN. RANGE DESCRIPTION OF PROPERTY	C O D E	ACRES	LAND VALUE	IMPROVEMENT VALUE	TOTAL VALUE	C O D E	ACRES	VALUE	C O D E	ACRES		
23251 2212.1300 22121300	MONROE SCHOOL DISTRICT 3682	615 27TH AVE City of Monroe - Not In TID SUNRISE POINT BLOCK 9 LOT 10 (73.2 FT X 109.75 FT)	A	0.18	\$24,100	\$147,900	\$172,000						0.18	
Scott Zee 615 27th Avenue Monroe, Wisconsin, 53566														
23251 2212.1400 22121400	MONROE SCHOOL DISTRICT 3682	615 26TH AVE City of Monroe - Not In TID SUNRISE POINT SUBDIVISION NO 2 BLOCK 10S 80 FT LOT 1	A	0.29	\$32,600	\$157,600	\$190,200						0.29	
CALVIN D MARTIN JR, ABIGAIL L MARTIN 615 26TH AVENUE MONROE, WI, 53566														
23251 2212.1500 22121500	MONROE SCHOOL DISTRICT 3682	609 26TH AVE City of Monroe - Not In TID SUNRISE POINT BLOCK 10 LOT 1 BLK 10 EXC S 80 FT LOT 2 BLK 18 EXC N 95 FT	A	0.22	\$28,400	\$242,500	\$270,900						0.22	
Janice A. Prechel Irrevocable Trust, dated February 22, 2024 625 E. Snell Road Oshkosh, WI, 54901														
23251 2212.1600 22121600	MONROE SCHOOL DISTRICT 3682	603 26TH AVE City of Monroe - Not In TID SUNRISE POINT BLOCK 10 N 95 FT LOT 2	A	0.16	\$21,100	\$163,900	\$185,000						0.16	
HELEN M NICKELS 603 26TH AVENUE MONROE , WI, 53566														

YEAR 2025	State No.
--------------	-----------

ASSESSMENT ROLL FOR MONROE Green COUNTY

KEY TO
CODES

1.A - RESIDENTIAL
2.B - COMMERCIAL
3.C - MANUFACTURING
4.D - AGRICULTURAL

5.E - UNDEVELOPED
5m - AGRICULTURAL FOREST
6.F - PRODUCTIVE FOREST LANDS
7.G - OTHER

1. PFC REG. ENTERED BEFORE 1/1/72
2. PFC REG. ENTERED AFTER 12/31/71
3. PFC SPECIAL CLASSIFICATION
4. COUNTY FOREST CROP
5. MFL OPEN ENTERED AFTER 2004
6. MFL CLOSED ENTERED AFTER 2004
7. MFL OPEN ENTERED BEFORE 2005
8. MFL CLOSED ENTERED BEFORE 2005

1. FEDERAL
2. STATE
3. COUNTY
4. OTHER

EXEMPT FROM GEN.
PROPERTY TAX

TOTAL
ACRES
THIS
LINE

PARCEL NUMBER	SCHOOL DIST.	VOL/PAGE - REG. DEEDS	TOTAL ACRES OF DESC.	ACREAGE & VALUE OF DESCRIPTION SUBJECT TO GENERAL PROPERTY TAX					6. MFL CLOSED ENTERED AFTER 2004 7. MFL OPEN ENTERED BEFORE 2005 8. MFL CLOSED ENTERED BEFORE 2005			EXEMPT FROM GEN. PROPERTY TAX		ACRES THIS LINE
				ACRES	LAND VALUE	IMPROVEMENT VALUE	TOTAL VALUE	C O D E	ACRES	VALUE	C O D E	ACRES		
23251 2212.1700 22121700	MONROE SCHOOL DISTRICT 3682	2516 6TH ST City of Monroe - Not In TID SUNRISE POINT SUB NO 2 BLOCK 10 LOT 3	A	0.22	\$29,200	\$235,000	\$264,200							0.22
BECKY A ELEY 2516 6TH STREET MONROE, WI, 53566														
23251 2214.0000 22140000	MONROE SCHOOL DISTRICT 3682	1620 23RD AVE City of Monroe - Not In TID WAELTI-QUINN SUBDIVISION BLOCK 1LOTS 1, 2, & N 4 FT OF LOT 3	A	0.30	\$32,900	\$391,300	\$424,200							0.30
BRENT M NIEMEIER, JILLYNN M NIEMEIER 1620 23RD AVENUE MONROE, WI, 53566														
23251 2215.0000 22150000	MONROE SCHOOL DISTRICT 3682	1626 23RD AVE City of Monroe - Not In TID WAELTI-QUINN SUBDIVISION BLOCK 1LOT 3 EXC N 4 FT COM NW COR LOT 4 ELY 56.5 FT WLY 55 FT TO PT 6 FT S OF NW COR NLY 6 FT POB BNG PRT LOT 4 (171-177)	A	0.17	\$22,500	\$169,700	\$192,200							0.17
CORALIE T LEHMAN, LEHMAN CHILDREN TRUST 1626 23RD AVENUE MONROE, WI, 53566														
23251 2216.0000 22160000	MONROE SCHOOL DISTRICT 3682	1630 23RD AVE City of Monroe - Not In TID WAELTI-QUINN SUBDIVISION BLOCK 1LOT 4, EXC COM E COR LOT 4 RUNNING WLY ALG S LOT LINE 24 FT TH NLY 22 FT TO N LINE TH SELY 31 FT POB; ALSO EXC COM NW COR LOT 4 TH ELY 56 1/2 FT TH WLY 55 FT TO POINT 6 FT S OF NW COR TH NLY 6 FT TO NW COR POB	A	0.15	\$19,800	\$211,700	\$231,500							0.15
Amanda S Quinn 1630 23rd Ave Monroe, WI, 53566														

YEAR 2025	State No.
--------------	-----------

ASSESSMENT ROLL FOR MONROE Green COUNTY

KEY TO
CODES

1.A - RESIDENTIAL
2.B - COMMERCIAL
3.C - MANUFACTURING
4.D - AGRICULTURAL

5.E - UNDEVELOPED
5m - AGRICULTURAL FOREST
6.F - PRODUCTIVE FOREST LANDS
7.G - OTHER

1. PFC REG. ENTERED BEFORE 1/1/72
2. PFC REG. ENTERED AFTER 12/31/71
3. PFC SPECIAL CLASSIFICATION
4. COUNTY FOREST CROP
5. MFL OPEN ENTERED AFTER 2004
6. MFL CLOSED ENTERED AFTER 2004
7. MFL OPEN ENTERED BEFORE 2005
8. MFL CLOSED ENTERED BEFORE 2005

1. FEDERAL
2. STATE
3. COUNTY
4. OTHER

EXEMPT FROM GEN.
PROPERTY TAX

TOTAL
ACRES
THIS
LINE

PARCEL NUMBER	SCHOOL DIST.	VOL/PAGE - REG. DEEDS	TOTAL ACRES	ACREAGE & VALUE OF DESCRIPTION SUBJECT TO GENERAL PROPERTY TAX					6. MFL CLOSED ENTERED AFTER 2004 7. MFL OPEN ENTERED BEFORE 2005 8. MFL CLOSED ENTERED BEFORE 2005			EXEMPT FROM GEN. PROPERTY TAX		ACRES THIS LINE
		OF DESC.		ACRES	LAND VALUE	IMPROVEMENT VALUE	TOTAL VALUE		ACRES	VALUE		ACRES		
23251 2217.0000 22170000	MONROE SCHOOL DISTRICT 3682	2313 17TH ST City of Monroe - Not In TID WAELTI-QUINN SUBDIVISON BLOCK 1LOT 5; ALSO COM E COR LOT 4 TH WLY ALG S LN LOT 24 FT TH NLY 22 FT TO N LN TH SELY ALG N LN 31 FT POB	A	0.14	\$18,000	\$222,300	\$240,300							0.14
STEVEN J MEYER, ANNA M ANDERSON 2313 17TH STREET MONROE, WI, 53566														
23251 2218.0000 22180000	MONROE SCHOOL DISTRICT 3682	1621 25TH AVE City of Monroe - Not In TID WAELTI-QUINN ADDITION BLOCK 1LOT 6 EXC N 10 FT	A	0.19	\$24,300	\$243,400	\$267,700							0.19
MAX T SKRADSKI, CASSANDRA L SKRADSKI 1621 25TH AVENUE MONROE, WI, 53566														
23251 2219.0000 22190000	MONROE SCHOOL DISTRICT 3682	1615 25TH AVE City of Monroe - Not In TID WAELTI-QUINN SUBDIVISION BLOCK 1N 10 FT LOT 6 & LOT 7	A	0.23	\$29,700	\$231,200	\$260,900							0.23
JAMES M SCHINDLER N3690 AEBLY ROAD MONROE, WI, 53566														
23251 2220.0000 22200000	MONROE SCHOOL DISTRICT 3682	1706 23RD AVE City of Monroe - Not In TID WAELTI-QUINN SUBD BLOCK 2LOT 1	A	0.25	\$30,800	\$199,300	\$230,100							0.25
SHANE N HARTWIG, TONYA N HARTWIG 1706 23RD AVENUE MONROE, WI, 53566														

YEAR 2025	State No.
--------------	-----------

ASSESSMENT ROLL FOR MONROE Green COUNTY

KEY TO
CODES

1.A - RESIDENTIAL
2.B - COMMERCIAL
3.C - MANUFACTURING
4.D - AGRICULTURAL

5.E - UNDEVELOPED
5m - AGRICULTURAL FOREST
6.F - PRODUCTIVE FOREST LANDS
7.G - OTHER

1. PFC REG. ENTERED BEFORE 1/1/72
2. PFC REG. ENTERED AFTER 12/31/71
3. PFC SPECIAL CLASSIFICATION
4. COUNTY FOREST CROP
5. MFL OPEN ENTERED AFTER 2004
6. MFL CLOSED ENTERED AFTER 2004
7. MFL OPEN ENTERED BEFORE 2005
8. MFL CLOSED ENTERED BEFORE 2005

1. FEDERAL
2. STATE
3. COUNTY
4. OTHER

EXEMPT FROM GEN.
PROPERTY TAX

TOTAL
ACRES
THIS
LINE

PARCEL NUMBER	SCHOOL DIST.	VOL/PAGE - REG. DEEDS	TOTAL ACRES OF DESC.	ACREAGE & VALUE OF DESCRIPTION SUBJECT TO GENERAL PROPERTY TAX					6. MFL CLOSED ENTERED AFTER 2004 7. MFL OPEN ENTERED BEFORE 2005 8. MFL CLOSED ENTERED BEFORE 2005			EXEMPT FROM GEN. PROPERTY TAX		ACRES THIS LINE
NAME & ADDRESS		SEC. TN. RANGE DESCRIPTION OF PROPERTY	C O D E	ACRES	LAND VALUE	IMPROVEMENT VALUE	TOTAL VALUE	C O D E	ACRES	VALUE	C O D E	ACRES		
23251 2221.0000 22210000 GARY L SCHWARTZLOW, KIMBERLY J SCHWARTZLOW 1712 23RD AVENUE MONROE, WI, 53566	MONROE SCHOOL DISTRICT 3682	1712 23RD AVE City of Monroe - Not In TID WAELTI-QUINN SUBDIVISION BLOCK 2LOT 2 W 41 FT LOT 3	A	0.29	\$32,500	\$247,000	\$279,500						0.29	
23251 2222.0000 22220000 DANIEL L DUNLAVEY 2703 18TH STREET MONROE, WI, 53566	MONROE SCHOOL DISTRICT 3682	2703 18TH ST City of Monroe - Not In TID WAELTI-QUINN SUBDIVISION BLOCK 2 LOT 3 EXC W 41 FT	A	0.16	\$20,700	\$182,900	\$203,600						0.16	
23251 2223.0000 22230000 RICHARD & LESLIE SCHINDLER SCHINDLER LIVING TRUST N3494 STATE ROAD 69 MONROE, WI, 53566	MONROE SCHOOL DISTRICT 3682	2709 18TH ST City of Monroe - Not In TID WAELTI-QUINN SUBDIVISION BLOCK 2LOT 4	A	0.14	\$18,500	\$105,900	\$124,400						0.14	
23251 2224.0000 22240000 LELAND L SHOWERS JR, CONNIE M SHOWERS 1713 28TH AVENUE MONROE, WI, 53566	MONROE SCHOOL DISTRICT 3682	1713 28TH AVE City of Monroe - Not In TID WAELTI-QUINN SUB BLK 2LOT 5	A	0.15	\$19,700	\$207,200	\$226,900						0.15	

YEAR 2025	State No.
--------------	-----------

ASSESSMENT ROLL FOR MONROE Green COUNTY

KEY TO
CODES

1.A - RESIDENTIAL
2.B - COMMERCIAL
3.C - MANUFACTURING
4.D - AGRICULTURAL

5. **E** - UNDEVELOPED
5**m** - AGRICULTURAL FOREST
6. **F** - PRODUCTIVE FOREST LANDS
7. **G** - OTHER

1. PFC REG. ENTERED BEFORE 1/1/72
2. PFC REG. ENTERED AFTER 12/31/71
3. PFC SPECIAL CLASSIFICATION
4. COUNTY FOREST CROP
5. MFL OPEN ENTERED AFTER 2004
6. MFL CLOSED ENTERED AFTER 2004
7. MFL OPEN ENTERED BEFORE 2005
8. MFL CLOSED ENTERED BEFORE 2005

1. FEDERAL
2. STATE
3. COUNTY
4. OTHER

EXEMPT FROM GEN.
PROPERTY TAX

**TOTAL
ACRES
THIS
LINE**

PARCEL NUMBER	SCHOOL DIST.	VOL/PAGE - REG. DEEDS	TOTAL ACRES OF DESC.	ACREAGE & VALUE OF DESCRIPTION SUBJECT TO GENERAL PROPERTY TAX					6. MFL CLOSED ENTERED AFTER 2004 7. MFL OPEN ENTERED BEFORE 2005 8. MFL CLOSED ENTERED BEFORE 2005			EXEMPT FROM GEN. PROPERTY TAX		ACRES THIS LINE
NAME & ADDRESS		SEC. TN. RANGE DESCRIPTION OF PROPERTY		C O D E	ACRES	LAND VALUE	IMPROVEMENT VALUE	TOTAL VALUE	C O D E	ACRES	VALUE	C O D E	ACRES	
23251 2225.0000 22250000 MONROE SCHOOL DISTRICT 3682 TED A GROSSEN 1705 28TH AVENUE MONROE, WI, 53566		1705 28TH AVE City of Monroe - Not In TID WAELTI-QUINN SUBDIVISION BLOCK 2LOT 6		A	0.15	\$19,700	\$112,000	\$131,700						0.15
23251 2226.0000 22260000 MONROE SCHOOL DISTRICT 3682 JEFFREY K WIEGEL, ANN MARIE WIEGEL 2514 17TH STREET MONROE, WI, 53566		2514 17TH ST City of Monroe - Not In TID WAELTI-QUINN SUBD BLOCK 2LOT 7		A	0.15	\$19,300	\$212,300	\$231,600						0.15
23251 2227.0000 22270000 MONROE SCHOOL DISTRICT 3682 ANTHONY L KITCHELL, CYNTHIA A KITCHELL 2506 17TH STREET MONROE, WI, 53566		2506 17TH ST City of Monroe - Not In TID WAELTI-QUINN SUBD BLOCK 2LOT 8		A	0.20	\$26,400	\$207,700	\$234,100						0.20
23251 2228.0000 22280000 MONROE SCHOOL DISTRICT 3682 LEVI N ANDES 2316 17TH STREET MONROE, WI, 53566		2316 17TH ST City of Monroe - Not In TID WAELTI-QUINN SUBD BLOCK 2 LOT 9		A	0.19	\$24,300	\$136,100	\$160,400						0.19

YEAR 2025	State No.
--------------	-----------

ASSESSMENT ROLL FOR MONROE Green COUNTY

KEY TO
CODES

1.A - RESIDENTIAL
2.B - COMMERCIAL
3.C - MANUFACTURING
4.D - AGRICULTURAL

5.E - UNDEVELOPED
5m - AGRICULTURAL FOREST
6.F - PRODUCTIVE FOREST LANDS
7.G - OTHER

1. PFC REG. ENTERED BEFORE 1/1/72
2. PFC REG. ENTERED AFTER 12/31/71
3. PFC SPECIAL CLASSIFICATION
4. COUNTY FOREST CROP
5. MFL OPEN ENTERED AFTER 2004
6. MFL CLOSED ENTERED AFTER 2004
7. MFL OPEN ENTERED BEFORE 2005
8. MFL CLOSED ENTERED BEFORE 2005

1. FEDERAL
2. STATE
3. COUNTY
4. OTHER

EXEMPT FROM GEN.
PROPERTY TAX

TOTAL
ACRES
THIS
LINE

PARCEL NUMBER		SCHOOL DIST.	VOL/PAGE - REG. DEEDS	TOTAL ACRES OF DESC.	ACREAGE & VALUE OF DESCRIPTION SUBJECT TO GENERAL PROPERTY TAX							6. MFL CLOSED ENTERED AFTER 2004 7. MFL OPEN ENTERED BEFORE 2005 8. MFL CLOSED ENTERED BEFORE 2005		EXEMPT FROM GEN. PROPERTY TAX		ACRES THIS LINE
NAME & ADDRESS				SEC. TN. RANGE DESCRIPTION OF PROPERTY	C O D E	ACRES	LAND VALUE	IMPROVEMENT VALUE	TOTAL VALUE	C O D E	ACRES	VALUE	C O D E	ACRES		
2434	23251 2229.0000 22290000	MONROE SCHOOL DISTRICT 3682		1714 28TH AVE City of Monroe - Not In TID WAELTI-QUINN SUBDIVISION BLOCK 3LOT 1	A	0.17	\$21,500	\$148,500	\$170,000						0.17	
	1013 Enterprise LLC 1013 3rd Street New Glarus, WI, 53574															
2435	23251 2230.0000 22300000	MONROE SCHOOL DISTRICT 3682		1710 28TH AVE City of Monroe - Not In TID WAELTI-QUINN SUBDIVISION BLOCK 3LOT 2	A	0.16	\$20,300	\$198,700	\$219,000						0.16	
	LANCE A NALL 1710 28TH AVENUE MONROE, WI, 53566															
2436	23251 2231.0000 22310000	MONROE SCHOOL DISTRICT 3682		1704 28TH AVE City of Monroe - Not In TID WAELTI-QUINN SUBDIVISION BLOCK 3LOT 3	A	0.16	\$20,300	\$131,300	\$151,600						0.16	
	MARVIN O AKINS JR 1704 28TH AVENUE MONROE, WI, 53566															
2437	23251 2232.0000 22320000	MONROE SCHOOL DISTRICT 3682		1700 28TH AVE City of Monroe - Not In TID WAELTI-QUINN SUBDIVISION BLOCK 3LOT 4	A	0.16	\$20,300	\$142,500	\$162,800						0.16	
	CASEY A NEWINGHAM, CASEY L PATTERSON 1700 28TH AVENUE MONROE, WI, 53566															

YEAR
2025

State No.

ASSESSMENT ROLL FOR MONROE Green COUNTYKEY TO
CODES1.A - RESIDENTIAL
2.B - COMMERCIAL
3.C - MANUFACTURING
4.D - AGRICULTURAL5.E - UNDEVELOPED
5m - AGRICULTURAL FOREST
6.F - PRODUCTIVE FOREST LANDS
7.G - OTHER1. PFC REG. ENTERED BEFORE 1/1/72
2. PFC REG. ENTERED AFTER 12/31/71
3. PFC SPECIAL CLASSIFICATION
4. COUNTY FOREST CROP
5. MFL OPEN ENTERED AFTER 2004
6. MFL CLOSED ENTERED AFTER 2004
7. MFL OPEN ENTERED BEFORE 2005
8. MFL CLOSED ENTERED BEFORE 20051. FEDERAL
2. STATE
3. COUNTY
4. OTHEREXEMPT FROM GEN.
PROPERTY TAX**TOTAL
ACRES
THIS
LINE**

PARCEL NUMBER	SCHOOL DIST.	VOL/PAGE - REG. DEEDS	TOTAL ACRES OF DESC.	ACREAGE & VALUE OF DESCRIPTION SUBJECT TO GENERAL PROPERTY TAX					6. MFL CLOSED ENTERED AFTER 2004 7. MFL OPEN ENTERED BEFORE 2005 8. MFL CLOSED ENTERED BEFORE 2005		EXEMPT FROM GEN. PROPERTY TAX		ACRES THIS LINE
NAME & ADDRESS	SEC. TN. RANGE DESCRIPTION OF PROPERTY	C O D E	ACRES	LAND VALUE	IMPROVEMENT VALUE	TOTAL VALUE	C O D E	ACRES	VALUE	C O D E	ACRES		
23251 2233.0000 22330000 DARLENE M VOELKLI 1630 28TH AVENUE MONROE, WI, 53566	MONROE SCHOOL DISTRICT 3682 1630 28TH AVE City of Monroe - Not In TID WAELTI-QUINN SUBD BLOCK 3LOT 5	A	0.16	\$20,300	\$233,000	\$253,300						0.16	
23251 2234.0000 22340000 RICHARD L PULVER, JOYCE E PULVER 1626 25TH AVE MONROE, WI, 53566	MONROE SCHOOL DISTRICT 3682 1626 25TH AVE City of Monroe - Not In TID WAELTI-QUINN SUBDIVISION BLOCK 4LOT 1	A	0.17	\$21,600	\$105,100	\$126,700						0.17	
23251 2235.0000 22350000 JACOB R SODEN 2511 17TH STREET MONROE, WI, 53566	MONROE SCHOOL DISTRICT 3682 2511 17TH ST City of Monroe - Not In TID WAELTI-QUINN SUBDIVISION BLOCK 4LOT 2	A	0.15	\$18,900	\$162,300	\$181,200						0.15	
23251 2236.0000 22360000 FRANKLYN G KOCH, MARY ANN KOCH 1631 28TH AVENUE MONROE, WI, 53566	MONROE SCHOOL DISTRICT 3682 1631 28TH AVE City of Monroe - Not In TID WAELTI-QUINN SUBDIVISION BLOCK 4LOT 3	A	0.16	\$20,500	\$146,100	\$166,600						0.16	

YEAR
2025

State No.

ASSESSMENT ROLL FOR MONROE Green COUNTYKEY TO
CODES1.A - RESIDENTIAL
2.B - COMMERCIAL
3.C - MANUFACTURING
4.D - AGRICULTURAL5.E - UNDEVELOPED
5m - AGRICULTURAL FOREST
6.F - PRODUCTIVE FOREST LANDS
7.G - OTHER1. PFC REG. ENTERED BEFORE 1/1/72
2. PFC REG. ENTERED AFTER 12/31/71
3. PFC SPECIAL CLASSIFICATION
4. COUNTY FOREST CROP
5. MFL OPEN ENTERED AFTER 2004
6. MFL CLOSED ENTERED AFTER 2004
7. MFL OPEN ENTERED BEFORE 2005
8. MFL CLOSED ENTERED BEFORE 20051. FEDERAL
2. STATE
3. COUNTY
4. OTHEREXEMPT FROM GEN.
PROPERTY TAX**TOTAL
ACRES
THIS
LINE**

PARCEL NUMBER	SCHOOL DIST.	VOL/PAGE - REG. DEEDS	TOTAL ACRES OF DESC.	ACREAGE & VALUE OF DESCRIPTION SUBJECT TO GENERAL PROPERTY TAX						6. MFL CLOSED ENTERED AFTER 2004 7. MFL OPEN ENTERED BEFORE 2005 8. MFL CLOSED ENTERED BEFORE 2005		EXEMPT FROM GEN. PROPERTY TAX		ACRES THIS LINE
NAME & ADDRESS	SEC. TN. RANGE DESCRIPTION OF PROPERTY	C O D E	ACRES	LAND VALUE	IMPROVEMENT VALUE	TOTAL VALUE	C O D E	ACRES	VALUE	C O D E	ACRES			
23251 2237.0000 22370000 Kelly Knox 2030 Lincoln Road Monroe, WI, 53566	MONROE SCHOOL DISTRICT 3682 2030 LINCOLN RD City of Monroe - Not In TID GOETZ ACRES SUBDIVISION BLOCK 1LOT 1 & S 20 FT LOT 2	A	0.22	\$34,200	\$348,500	\$382,700						0.22		
23251 2238.0000 22380000 BRIAN L GUMTOW, LISA K GUMTOW 2020 LINCOLN ROAD MONROE, WI, 53566	MONROE SCHOOL DISTRICT 3682 2020 LINCOLN RD City of Monroe - Not In TID GOETZ ACRES ADDITION BLOCK 1N 70 FT LOT 2; S 10 FT LOT 3	A	0.24	\$35,600	\$300,600	\$336,200						0.24		
23251 2239.0000 22390000 LARRY L LANCASTER, DARLENE LANCASTER 2012 LINCOLN ROAD MONROE , WI, 53566	MONROE SCHOOL DISTRICT 3682 2012 LINCOLN RD City of Monroe - Not In TID GOETZ ACRES ADDITION BLOCK 1N 80 FT OF LOT 3	A	0.24	\$35,600	\$221,900	\$257,500						0.24		
23251 2240.0000 22400000 GREGORY T RUFENACHT, KRISTINE M RUFENACHT 2002 LINCOLN RD MONROE, WI, 53566	MONROE SCHOOL DISTRICT 3682 2002 LINCOLN RD City of Monroe - Not In TID GOETZ ACRES BLOCK 1LOT 4	A	0.29	\$37,500	\$266,800	\$304,300						0.29		

YEAR 2025	State No.
--------------	-----------

ASSESSMENT ROLL FOR MONROE Green COUNTY

KEY TO
CODES

1.A - RESIDENTIAL
2.B - COMMERCIAL
3.C - MANUFACTURING
4.D - AGRICULTURAL

5.E - UNDEVELOPED
5m - AGRICULTURAL FOREST
6.F - PRODUCTIVE FOREST LANDS
7.G - OTHER

1. PFC REG. ENTERED BEFORE 1/1/72
2. PFC REG. ENTERED AFTER 12/31/71
3. PFC SPECIAL CLASSIFICATION
4. COUNTY FOREST CROP
5. MFL OPEN ENTERED AFTER 2004
6. MFL CLOSED ENTERED AFTER 2004
7. MFL OPEN ENTERED BEFORE 2005
8. MFL CLOSED ENTERED BEFORE 2005

1. FEDERAL
2. STATE
3. COUNTY
4. OTHER

EXEMPT FROM GEN.
PROPERTY TAX

TOTAL
ACRES
THIS
LINE

PARCEL NUMBER	SCHOOL DIST.	VOL/PAGE - REG. DEEDS	TOTAL ACRES OF DESC.	ACREAGE & VALUE OF DESCRIPTION SUBJECT TO GENERAL PROPERTY TAX					6. MFL CLOSED ENTERED AFTER 2004 7. MFL OPEN ENTERED BEFORE 2005 8. MFL CLOSED ENTERED BEFORE 2005			EXEMPT FROM GEN. PROPERTY TAX		ACRES THIS LINE
NAME & ADDRESS		SEC. TN. RANGE DESCRIPTION OF PROPERTY	C O D E	ACRES	LAND VALUE	IMPROVEMENT VALUE	TOTAL VALUE	C O D E	ACRES	VALUE	C O D E	ACRES		
23251 2241.0000 22410000 DEE A OLSON 1922 LINCOLN ROAD MONROE, WI, 53566	MONROE SCHOOL DISTRICT 3682	1922 LINCOLN RD City of Monroe - Not In TID GOETZ ACRES ADDITION BLOCK 1 LOT 5	A	0.29	\$37,500	\$347,600	\$385,100						0.29	
23251 2242.0000 22420000 VIRGINIA R GOETZ 1916 LINCOLN ROAD MONROE, WI, 53566	MONROE SCHOOL DISTRICT 3682	1916 LINCOLN RD City of Monroe - Not In TID GOETZ ACRES BLOCK 1LOT 6	A	0.30	\$38,200	\$332,900	\$371,100						0.30	
23251 2243.0000 22430000 DALE F HOESLY, PATRICIA A HOESLY 1904 LINCOLN ROAD MONROE , WI, 53566	MONROE SCHOOL DISTRICT 3682	1904 LINCOLN RD City of Monroe - Not In TID GOETZ ACRES BLOCK 1 LOT 7	A	0.30	\$38,200	\$297,200	\$335,400						0.30	
23251 2244.0000 22440000 CHARLES E HEINS, LAURIE J HEINS 1900 LINCOLN RD MONROE, WI, 53566	MONROE SCHOOL DISTRICT 3682	1900 LINCOLN RD City of Monroe - Not In TID GOETZ ACRES BLOCK 1LOT 8	A	0.16	\$24,000	\$170,800	\$194,800						0.16	

YEAR
2025

State No.

ASSESSMENT ROLL FOR MONROE Green COUNTYKEY TO
CODES1.A - RESIDENTIAL
2.B - COMMERCIAL
3.C - MANUFACTURING
4.D - AGRICULTURAL5. **E** - UNDEVELOPED
5**m** - AGRICULTURAL FOREST
6. **F** - PRODUCTIVE FOREST LANDS
7. **G** - OTHER1. PFC REG. ENTERED BEFORE 1/1/72
2. PFC REG. ENTERED AFTER 12/31/71
3. PFC SPECIAL CLASSIFICATION
4. COUNTY FOREST CROP
5. MFL OPEN ENTERED AFTER 2004
6. MFL CLOSED ENTERED AFTER 2004
7. MFL OPEN ENTERED BEFORE 2005
8. MFL CLOSED ENTERED BEFORE 20051. FEDERAL
2. STATE
3. COUNTY
4. OTHEREXEMPT FROM GEN.
PROPERTY TAX**TOTAL
ACRES
THIS
LINE**

PARCEL NUMBER	SCHOOL DIST.	VOL/PAGE - REG. DEEDS	TOTAL ACRES OF DESC.	ACREAGE & VALUE OF DESCRIPTION SUBJECT TO GENERAL PROPERTY TAX							6. MFL CLOSED ENTERED AFTER 2004 7. MFL OPEN ENTERED BEFORE 2005 8. MFL CLOSED ENTERED BEFORE 2005		EXEMPT FROM GEN. PROPERTY TAX	ACRES THIS LINE
NAME & ADDRESS	SEC. TN. RANGE DESCRIPTION OF PROPERTY	C O D E	ACRES	LAND VALUE	IMPROVEMENT VALUE	TOTAL VALUE	C O D E	ACRES	VALUE	C O D E	ACRES			
23251 2245.0000 22450000 MONROE SCHOOL DISTRICT 3682 SORN DONALD C AND MARCIA L REV TRUST 2037 19TH STREET MONROE, WI, 53566	2037 19TH ST City of Monroe - Not In TID GOETZ ACRES BLOCK 2LOT 1	A	0.27	\$36,600	\$213,400	\$250,000							0.27	
23251 2246.0000 22460000 MONROE SCHOOL DISTRICT 3682 FREDRIC A MORITZ, CHRISTI K MORITZ 2025 19TH STREET MONROE, WI, 53566	2025 19TH ST City of Monroe - Not In TID GOETZ ACRES BLOCK 2LOT 2	A	0.22	\$33,400	\$295,200	\$328,600							0.22	
23251 2247.0000 22470000 MONROE SCHOOL DISTRICT 3682 C/O KITTELSEN LAW FIRM MARY ANN KUNDERT PO BOX 710 MONROE, WI, 53566	2017 19TH ST City of Monroe - Not In TID GOETZ ACRES BLOCK 2 LOT 3	A	0.23	\$34,600	\$211,000	\$245,600							0.23	
23251 2248.0000 22480000 MONROE SCHOOL DISTRICT 3682 JASON D NALL, KRISTEN M NALL 2009 19TH STREET MONROE, WI, 53566	2009 19TH ST City of Monroe - Not In TID GOETZ ACRES ADDITION BLOCK 2 LOT 4	A	0.23	\$35,200	\$242,100	\$277,300							0.23	

YEAR 2025	State No.
--------------	-----------

ASSESSMENT ROLL FOR MONROE Green COUNTY

KEY TO
CODES

1.A - RESIDENTIAL
2.B - COMMERCIAL
3.C - MANUFACTURING
4.D - AGRICULTURAL

5.E - UNDEVELOPED
5m - AGRICULTURAL FOREST
6.F - PRODUCTIVE FOREST LANDS
7.G - OTHER

1. PFC REG. ENTERED BEFORE 1/1/72
2. PFC REG. ENTERED AFTER 12/31/71
3. PFC SPECIAL CLASSIFICATION
4. COUNTY FOREST CROP
5. MFL OPEN ENTERED AFTER 2004
6. MFL CLOSED ENTERED AFTER 2004
7. MFL OPEN ENTERED BEFORE 2005
8. MFL CLOSED ENTERED BEFORE 2005

1. FEDERAL
2. STATE
3. COUNTY
4. OTHER

EXEMPT FROM GEN.
PROPERTY TAX

TOTAL
ACRES
THIS
LINE

PARCEL NUMBER	SCHOOL DIST.	VOL/PAGE - REG. DEEDS	TOTAL ACRES	ACREAGE & VALUE OF DESCRIPTION SUBJECT TO GENERAL PROPERTY TAX					6. MFL CLOSED ENTERED AFTER 2004 7. MFL OPEN ENTERED BEFORE 2005 8. MFL CLOSED ENTERED BEFORE 2005			EXEMPT FROM GEN. PROPERTY TAX		ACRES THIS LINE
		OF DESC.		ACRES	LAND VALUE	IMPROVEMENT VALUE	TOTAL VALUE	C O D E	ACRES	VALUE	C O D E	ACRES		
23251 2249.0000 22490000	MONROE SCHOOL DISTRICT 3682	2001 19TH ST City of Monroe - Not In TID GOETZ ACRES ADDITION	A	0.26	\$36,100	\$198,100	\$234,200							0.26
ARBEN ABDULI, EMRIJE ABDULI 2001 19TH STREET MONROE, WI, 53566		BLOCK 2 LOT 5												
23251 2250.0000 22500000	MONROE SCHOOL DISTRICT 3682	1839 19TH ST City of Monroe - Not In TID GOETZ ACRES ADDITION	A	0.28	\$37,200	\$282,800	\$320,000							0.28
Alexandra Faith Mayssah Ernster, Alexander Brennan Ernster 1839 19th Street Monroe, WI, 53566		BLOCK 2 LOT 6												
23251 2251.0000 22510000	MONROE SCHOOL DISTRICT 3682	1831 19TH ST City of Monroe - Not In TID GOETZ ACRES BLOCK 2	A	0.30	\$38,000	\$213,200	\$251,200							0.30
THOMAS L STAUFFACHER, PATTI A STAUFFACHER 1831 19TH STREET MONROE, WI, 53566		LOT 7												
23251 2252.0000 22520000	MONROE SCHOOL DISTRICT 3682	1915 LINCOLN RD City of Monroe - Not In TID GOETZ ACRES	A	0.16	\$24,500	\$189,900	\$214,400							0.16
RICHARD A LEUZINGER, SUSAN D LEUZINGER 1915 LINCOLN ROAD MONROE , WI, 53566		BLOCK 3S 50 FT LOT 1 S 50 FT OF E 10 FT LOT 2 N 20 FT LOT 9 N 20 FT OF E 25 FT LOT 8												

YEAR
2025

State No.

ASSESSMENT ROLL FOR MONROE Green COUNTYKEY TO
CODES1.A - RESIDENTIAL
2.B - COMMERCIAL
3.C - MANUFACTURING
4.D - AGRICULTURAL5.E - UNDEVELOPED
5m - AGRICULTURAL FOREST
6.F - PRODUCTIVE FOREST LANDS
7.G - OTHER1. PFC REG. ENTERED BEFORE 1/1/72
2. PFC REG. ENTERED AFTER 12/31/71
3. PFC SPECIAL CLASSIFICATION
4. COUNTY FOREST CROP
5. MFL OPEN ENTERED AFTER 2004
6. MFL CLOSED ENTERED AFTER 2004
7. MFL OPEN ENTERED BEFORE 2005
8. MFL CLOSED ENTERED BEFORE 20051. FEDERAL
2. STATE
3. COUNTY
4. OTHEREXEMPT FROM GEN.
PROPERTY TAX**TOTAL
ACRES
THIS
LINE**

PARCEL NUMBER	SCHOOL DIST.	VOL/PAGE - REG. DEEDS	TOTAL ACRES OF DESC.	ACREAGE & VALUE OF DESCRIPTION SUBJECT TO GENERAL PROPERTY TAX					6. MFL CLOSED ENTERED AFTER 2004 7. MFL OPEN ENTERED BEFORE 2005 8. MFL CLOSED ENTERED BEFORE 2005			EXEMPT FROM GEN. PROPERTY TAX		ACRES THIS LINE
NAME & ADDRESS	SEC. TN. RANGE DESCRIPTION OF PROPERTY	C O D E	ACRES	LAND VALUE	IMPROVEMENT VALUE	TOTAL VALUE	C O D E	ACRES	VALUE	C O D E	ACRES			
23251 2252.1000 22521000 SCOTT A SHIPPY 1907 LINCOLN ROAD MONROE, WI, 53566	MONROE SCHOOL DISTRICT 3682 1907 LINCOLN RD City of Monroe - Not In TID GOETZ ACRES SUBDIVISION BLOCK 3N 75 FT LOT 1 & N 75 FT OF E 10 FT LOT 2	A	0.17	\$26,300	\$222,900	\$249,200						0.17		
23251 2253.0000 22530000 Keri A. Hansen Irrevocable Trust dated May 16, 2023 2020 19th Street Monroe, WI, 53566	MONROE SCHOOL DISTRICT 3682 2020 19TH ST City of Monroe - Not In TID GOETZ ACRES ADDITION BLOCK 3E 20 FT LOT 3 & W 80 FT LOT 2	A	0.29	\$37,500	\$230,800	\$268,300						0.29		
23251 2254.0000 22540000 THERESA L WIEGEL, RANDAL S BOSS 2016 19TH STREET MONROE, WI, 53566	MONROE SCHOOL DISTRICT 3682 2016 19TH ST City of Monroe - Not In TID GOETZ ACRES ADDITION BLOCK 3E 5 FT LOT 4 & W 70 FT LOT 3	A	0.22	\$32,800	\$238,000	\$270,800						0.22		
23251 2255.0000 22550000 MATTHEW R SPECKMAN 2006 19TH STREET MONROE, WI, 53566	MONROE SCHOOL DISTRICT 3682 2006 19TH ST City of Monroe - Not In TID GOETZ ACRES ADDITION BLOCK 3W 85 FT LOT 4	A	0.24	\$35,600	\$344,700	\$380,300						0.24		

YEAR 2025	State No.
--------------	-----------

ASSESSMENT ROLL FOR MONROE Green COUNTY

KEY TO
CODES

1.A - RESIDENTIAL
2.B - COMMERCIAL
3.C - MANUFACTURING
4.D - AGRICULTURAL

5.E - UNDEVELOPED
5m - AGRICULTURAL FOREST
6.F - PRODUCTIVE FOREST LANDS
7.G - OTHER

1. PFC REG. ENTERED BEFORE 1/1/72
2. PFC REG. ENTERED AFTER 12/31/71
3. PFC SPECIAL CLASSIFICATION
4. COUNTY FOREST CROP
5. MFL OPEN ENTERED AFTER 2004
6. MFL CLOSED ENTERED AFTER 2004
7. MFL OPEN ENTERED BEFORE 2005
8. MFL CLOSED ENTERED BEFORE 2005

1. FEDERAL
2. STATE
3. COUNTY
4. OTHER

EXEMPT FROM GEN.
PROPERTY TAX

TOTAL
ACRES
THIS
LINE

PARCEL NUMBER	SCHOOL DIST.	VOL/PAGE - REG. DEEDS	TOTAL ACRES	ACREAGE & VALUE OF DESCRIPTION SUBJECT TO GENERAL PROPERTY TAX					6. MFL CLOSED ENTERED AFTER 2004 7. MFL OPEN ENTERED BEFORE 2005 8. MFL CLOSED ENTERED BEFORE 2005			EXEMPT FROM GEN. PROPERTY TAX		ACRES THIS LINE
		OF DESC.		ACRES	LAND VALUE	IMPROVEMENT VALUE	TOTAL VALUE			ACRES	VALUE		ACRES	
23251 2256.0000 22560000	MONROE SCHOOL DISTRICT 3682	2003 20TH TER City of Monroe - Not In TID GOETZ ACRES BLOCK 3LOT 5	A	0.21	\$31,500	\$183,500	\$215,000							0.21
LINDA L WILLBORN 2003 20TH TERRACE MONROE, WI, 53566														
23251 2257.0000 22570000	MONROE SCHOOL DISTRICT 3682	2011 20TH TER City of Monroe - Not In TID GOETZ ACRES BLOCK 3 LOT 6 & W 15 FT LOT 7	A	0.23	\$35,200	\$168,500	\$203,700							0.23
ERIC D LOSENEGGER 2011 20TH TERRACE MONROE, WI, 53566														
23251 2259.0000 22590000	MONROE SCHOOL DISTRICT 3682	2023 20TH TER City of Monroe - Not In TID GOETZ ACRES BLOCK 3W 45 FT LOT 8 E 55 FT LOT 7	A	0.28	\$37,000	\$301,100	\$338,100							0.28
MICHAEL G HLUBEK, ALLISON A HLUBEK 2023 20TH TERRACE MONROE, WI, 53566														
23251 2260.0000 22600000	MONROE SCHOOL DISTRICT 3682	1919 LINCOLN RD City of Monroe - Not In TID GOETZ ACRES BLOCK 3 E 25 FT OF S 100 FT LOT 8 & S 100 FT LOT 9	A	0.23	\$35,000	\$585,400	\$620,400							0.23
ROBERT R MATHIAS, JANET L MATHIAS 1919 LINCOLN RD MONROE, WI, 53566														

YEAR 2025	State No.
--------------	-----------

ASSESSMENT ROLL FOR MONROE Green COUNTY

KEY TO
CODES

1.A - RESIDENTIAL
2.B - COMMERCIAL
3.C - MANUFACTURING
4.D - AGRICULTURAL

5.E - UNDEVELOPED
5m - AGRICULTURAL FOREST
6.F - PRODUCTIVE FOREST LANDS
7.G - OTHER

1. PFC REG. ENTERED BEFORE 1/1/72
2. PFC REG. ENTERED AFTER 12/31/71
3. PFC SPECIAL CLASSIFICATION
4. COUNTY FOREST CROP
5. MFL OPEN ENTERED AFTER 2004
6. MFL CLOSED ENTERED AFTER 2004
7. MFL OPEN ENTERED BEFORE 2005
8. MFL CLOSED ENTERED BEFORE 2005

1. FEDERAL
2. STATE
3. COUNTY
4. OTHER

EXEMPT FROM GEN.
PROPERTY TAX

TOTAL
ACRES
THIS
LINE

PARCEL NUMBER	SCHOOL DIST.	VOL/PAGE - REG. DEEDS	TOTAL ACRES	ACREAGE & VALUE OF DESCRIPTION SUBJECT TO GENERAL PROPERTY TAX					6. MFL CLOSED ENTERED AFTER 2004 7. MFL OPEN ENTERED BEFORE 2005 8. MFL CLOSED ENTERED BEFORE 2005			EXEMPT FROM GEN. PROPERTY TAX		ACRES THIS LINE
		OF DESC.		ACRES	LAND VALUE	IMPROVEMENT VALUE	TOTAL VALUE		C O D E	ACRES	VALUE	C O D E	ACRES	
23251 2261.0000 22610000	MONROE SCHOOL DISTRICT 3682	2003 LINCOLN RD City of Monroe - Not In TID GOETZ ACRES BLOCK 4LOT 1	A	0.21	\$31,500	\$197,700	\$229,200							0.21
TONY L WILHITE, PATTI L WILHITE 2003 LINCOLN ROAD MONROE, WI, 53566														
23251 2262.0000 22620000	MONROE SCHOOL DISTRICT 3682	2026 20TH TER City of Monroe - Not In TID GOETZ ACRES BLOCK 4 LOT 2 & E 10 FT LOT 3	A	0.22	\$33,600	\$249,300	\$282,900							0.22
JASON D PHILLIPS 2026 20TH TERRACE MONROE, WI, 53566														
23251 2263.0000 22630000	MONROE SCHOOL DISTRICT 3682	2018 20TH TER City of Monroe - Not In TID GOETZ ACRES BLOCK 4 E 58 FT OF W 60 FT LOT 3	A	0.16	\$24,400	\$229,100	\$253,500							0.16
THANH TIEN LU 2018 20TH TERRACE MONROE, WI, 53566														
23251 2264.0000 22640000	MONROE SCHOOL DISTRICT 3682	2012 20TH TER City of Monroe - Not In TID GOETZ ACRES BLOCK 4LOT 4 W 2 FT OF LOT 3	A	0.20	\$30,200	\$261,600	\$291,800							0.20
KURT D KOLLER, FLOR A KOLLER 2012 20TH TERRACE MONROE, WI, 53566														

YEAR 2025	State No.
--------------	-----------

ASSESSMENT ROLL FOR MONROE Green COUNTY

KEY TO
CODES

1.A - RESIDENTIAL
2.B - COMMERCIAL
3.C - MANUFACTURING
4.D - AGRICULTURAL

5.E - UNDEVELOPED
5m - AGRICULTURAL FOREST
6.F - PRODUCTIVE FOREST LANDS
7.G - OTHER

1. PFC REG. ENTERED BEFORE 1/1/72
2. PFC REG. ENTERED AFTER 12/31/71
3. PFC SPECIAL CLASSIFICATION
4. COUNTY FOREST CROP
5. MFL OPEN ENTERED AFTER 2004
6. MFL CLOSED ENTERED AFTER 2004
7. MFL OPEN ENTERED BEFORE 2005
8. MFL CLOSED ENTERED BEFORE 2005

1. FEDERAL
2. STATE
3. COUNTY
4. OTHER

EXEMPT FROM GEN.
PROPERTY TAX

TOTAL
ACRES
THIS
LINE

PARCEL NUMBER	SCHOOL DIST.	VOL/PAGE - REG. DEEDS	TOTAL ACRES OF DESC.	ACREAGE & VALUE OF DESCRIPTION SUBJECT TO GENERAL PROPERTY TAX						6. MFL CLOSED ENTERED AFTER 2004 7. MFL OPEN ENTERED BEFORE 2005 8. MFL CLOSED ENTERED BEFORE 2005			EXEMPT FROM GEN. PROPERTY TAX		ACRES THIS LINE
NAME & ADDRESS		SEC. TN. RANGE DESCRIPTION OF PROPERTY	C O D E	ACRES	LAND VALUE	IMPROVEMENT VALUE	TOTAL VALUE	C O D E	ACRES	VALUE	C O D E	ACRES			
23251 2265.0000 22650000 JODI L REED 2004 ROOSEVELT ROAD MONROE, WI, 53566	MONROE SCHOOL DISTRICT 3682	2004 ROOSEVELT RD City of Monroe - Not In TID GOETZ ACRES BLOCK 4LOT 5	A	0.21	\$31,500	\$175,600	\$207,100						0.21		
23251 2266.0000 22660000 BRIAN K KEITH, ELIZABETH A KEITH 2012 ROOSEVELT RD MONROE, WI, 53566	MONROE SCHOOL DISTRICT 3682	2012 ROOSEVELT RD City of Monroe - Not In TID GOETZ ACRES BLOCK 4LOT 6 10 FT N & S X 130 FT E & W ADJ TO LOT 6 N 30 FT LOT 7	A	0.30	\$38,000	\$294,300	\$332,300						0.30		
23251 2268.0000 22680000 ROBERT T FLANAGAN, LINDA L FLANAGAN 2020 ROOSEVELT RD MONROE, WI, 53566	MONROE SCHOOL DISTRICT 3682	2020 ROOSEVELT RD City of Monroe - Not In TID GOETZ ACRES BLOCK 4LOT 8 S 30 FT LOT 7	A	0.27	\$36,700	\$179,700	\$216,400						0.27		
23251 2269.0000 22690000 LINDA A NACK 2730 3RD STREET MONROE, WI, 53566	MONROE SCHOOL DISTRICT 3682	2001 21ST ST City of Monroe - Not In TID GOETZ ACRES BLOCK 4CSM 831 (V2-P414) LOT 1 (LOT 9 & W 12.5 FT OF LOT 10 EXC N 10 FT)	A	0.23	\$34,800	\$313,700	\$348,500						0.23		

YEAR 2025	State No.
--------------	-----------

ASSESSMENT ROLL FOR MONROE Green COUNTY

KEY TO
CODES

1.A - RESIDENTIAL
2.B - COMMERCIAL
3.C - MANUFACTURING
4.D - AGRICULTURAL

5.E - UNDEVELOPED
5m - AGRICULTURAL FOREST
6.F - PRODUCTIVE FOREST LANDS
7.G - OTHER

1. PFC REG. ENTERED BEFORE 1/1/72
2. PFC REG. ENTERED AFTER 12/31/71
3. PFC SPECIAL CLASSIFICATION
4. COUNTY FOREST CROP
5. MFL OPEN ENTERED AFTER 2004
6. MFL CLOSED ENTERED AFTER 2004
7. MFL OPEN ENTERED BEFORE 2005
8. MFL CLOSED ENTERED BEFORE 2005

1. FEDERAL
2. STATE
3. COUNTY
4. OTHER

EXEMPT FROM GEN.
PROPERTY TAX

TOTAL
ACRES
THIS
LINE

PARCEL NUMBER	SCHOOL DIST.	VOL/PAGE - REG. DEEDS	TOTAL ACRES OF DESC.	ACREAGE & VALUE OF DESCRIPTION SUBJECT TO GENERAL PROPERTY TAX					6. MFL CLOSED ENTERED AFTER 2004 7. MFL OPEN ENTERED BEFORE 2005 8. MFL CLOSED ENTERED BEFORE 2005			EXEMPT FROM GEN. PROPERTY TAX		ACRES THIS LINE
NAME & ADDRESS		SEC. TN. RANGE DESCRIPTION OF PROPERTY	C O D E	ACRES	LAND VALUE	IMPROVEMENT VALUE	TOTAL VALUE	C O D E	ACRES	VALUE	C O D E	ACRES		
23251 2270.0000 22700000 STEVEN S SCHEPPELE, NATALIE S SCHEPPELE PO BOX 104 MONROE, WI, 53566	MONROE SCHOOL DISTRICT 3682	2015 21ST ST City of Monroe - Not In TID CSM 831 (V2-P414) LOT 2 BNG PRT LOTS 9 & 10, W 25 FT LOT 11 BLK 4 GOETZ ACRES EXC NORTH 10 FT OF	A	0.15	\$22,700	\$368,500	\$391,200						0.15	
23251 2273.0000 22730000 RAYMOND ALLAN FARRAR, ELLEN MARIE FARRAR 2041 LINCOLN RD MONROE, WI, 53566	MONROE SCHOOL DISTRICT 3682	2041 LINCOLN RD City of Monroe - Not In TID GOETZ ACRES BLOCK 4E 45 FT LOT 11 LOT 12 LOT 13	A	0.57	\$49,700	\$288,800	\$338,500						0.57	
23251 2274.0000 22740000 TIMOTHY J. BUEHLER AND TAMMY J. BUEHLER, AS TRUSTEES OF THE TIMOTHY AND TAMMY BUEHLER REVOCABLE TRUST CREATED 3/11/2024 2023 LINCOLN RD MONROE, WI, 53566	MONROE SCHOOL DISTRICT 3682	2023 LINCOLN RD City of Monroe - Not In TID GOETZ ACRES BLOCK 4LOT 14 & S1/2 LOT 15	A	0.27	\$36,700	\$307,100	\$343,800						0.27	
23251 2275.0000 22750000 JACK W FLETCHER, SUSAN E FLETCHER 2015 LINCOLN ROAD MONROE, WI, 53566	MONROE SCHOOL DISTRICT 3682	2015 LINCOLN RD City of Monroe - Not In TID GOETZ ACRES BLOCK 4N 30 FT LOT 15 LOT 16 PRT LOT 17 COM NE COR LT 16 N 10 FT W 130 FT S 10 FT E 130 FT POB, BNG PRT OUTLOTS 38 & 39	A	0.30	\$38,000	\$263,700	\$301,700						0.30	

YEAR 2025	State No.
--------------	-----------

ASSESSMENT ROLL FOR MONROE Green COUNTY

KEY TO
CODES

1.A - RESIDENTIAL
2.B - COMMERCIAL
3.C - MANUFACTURING
4.D - AGRICULTURAL

5.E - UNDEVELOPED
5m - AGRICULTURAL FOREST
6.F - PRODUCTIVE FOREST LANDS
7.G - OTHER

1. PFC REG. ENTERED BEFORE 1/1/72
2. PFC REG. ENTERED AFTER 12/31/71
3. PFC SPECIAL CLASSIFICATION
4. COUNTY FOREST CROP
5. MFL OPEN ENTERED AFTER 2004
6. MFL CLOSED ENTERED AFTER 2004
7. MFL OPEN ENTERED BEFORE 2005
8. MFL CLOSED ENTERED BEFORE 2005

1. FEDERAL
2. STATE
3. COUNTY
4. OTHER

EXEMPT FROM GEN.
PROPERTY TAX

TOTAL
ACRES
THIS
LINE

PARCEL NUMBER	SCHOOL DIST.	VOL/PAGE - REG. DEEDS	TOTAL ACRES OF DESC.	ACREAGE & VALUE OF DESCRIPTION SUBJECT TO GENERAL PROPERTY TAX								EXEMPT FROM GEN. PROPERTY TAX		TOTAL ACRES THIS LINE
NAME & ADDRESS	SEC. TN. RANGE DESCRIPTION OF PROPERTY	C O D E	ACRES	LAND VALUE	IMPROVEMENT VALUE	TOTAL VALUE	C O D E	ACRES	VALUE	C O D E	ACRES			
2478 23251 2277.0000 22770000 DANIEL G WILLIAMS, REBECCA M WILLIAMS 1836 19TH STREET MONROE, WI, 53566	MONROE SCHOOL DISTRICT 3682 1836 19TH ST City of Monroe - Not In TID GOETZ ACRES SUBDIVISION BLOCK 5 LOTS 1 & 2	A	0.35	\$40,400	\$285,600	\$326,000								0.35
2479 23251 2279.0000 22790000 DONALD M WESSELS, SUZANNE M WESSELS 1915 ROOSEVELT RD MONROE, WI, 53566	MONROE SCHOOL DISTRICT 3682 1915 ROOSEVELT RD City of Monroe - Not In TID GOETZ ACRES BLOCK 5 LOT 3	A	0.19	\$28,600	\$253,000	\$281,600								0.19
2480 23251 2280.0000 22800000 Richard Heimann 516 S. Monroe Street Monticello, Wisconsin, 53570	MONROE SCHOOL DISTRICT 3682 1921 ROOSEVELT RD City of Monroe - Not In TID GOETZ ACRES ADDITION BLOCK 5LOT 4	A	0.19	\$28,600	\$160,300	\$188,900								0.19
2481 23251 2281.0000 22810000 VONKAENEL KAREN L IRREV TRUST 2001 ROOSEVELT ROAD MONROE, WI, 53566	MONROE SCHOOL DISTRICT 3682 2001 ROOSEVELT RD City of Monroe - Not In TID GOETZ ACRES BLOCK 5 LOT 5 & PRT OL 36 FRAC LOT3 SEC 2 BNG A TRIANGULAR SHAPED PARCEL LYG SE OF 20TH ST CUL DE SAC & W OF GOETZ ACRES	A	0.18	\$28,000	\$248,100	\$276,100								0.18

YEAR
2025

State No.

ASSESSMENT ROLL FOR MONROE Green COUNTYKEY TO
CODES1.A - RESIDENTIAL
2.B - COMMERCIAL
3.C - MANUFACTURING
4.D - AGRICULTURAL5. **E** - UNDEVELOPED
5**m** - AGRICULTURAL FOREST
6. **F** - PRODUCTIVE FOREST LANDS
7. **G** - OTHER1. PFC REG. ENTERED BEFORE 1/1/72
2. PFC REG. ENTERED AFTER 12/31/71
3. PFC SPECIAL CLASSIFICATION
4. COUNTY FOREST CROP
5. MFL OPEN ENTERED AFTER 2004
6. MFL CLOSED ENTERED AFTER 2004
7. MFL OPEN ENTERED BEFORE 2005
8. MFL CLOSED ENTERED BEFORE 20051. FEDERAL
2. STATE
3. COUNTY
4. OTHEREXEMPT FROM GEN.
PROPERTY TAX**TOTAL
ACRES
THIS
LINE**

PARCEL NUMBER	SCHOOL DIST.	VOL/PAGE - REG. DEEDS	TOTAL ACRES OF DESC.	ACREAGE & VALUE OF DESCRIPTION SUBJECT TO GENERAL PROPERTY TAX						6. MFL CLOSED ENTERED AFTER 2004 7. MFL OPEN ENTERED BEFORE 2005 8. MFL CLOSED ENTERED BEFORE 2005		EXEMPT FROM GEN. PROPERTY TAX		ACRES THIS LINE
NAME & ADDRESS	SEC. TN. RANGE DESCRIPTION OF PROPERTY	C O D E	ACRES	LAND VALUE	IMPROVEMENT VALUE	TOTAL VALUE	C O D E	ACRES	VALUE	C O D E	ACRES			
23251 2282.0000 22820000 JENNIFER ANN PERRY-JONES 2007 ROOSEVELT ROAD MONROE, WI, 53566	MONROE SCHOOL DISTRICT 3682 2007 ROOSEVELT RD City of Monroe - Not In TID GOETZ ACRES ADDITION BLOCK 5LOT 6	A	0.18	\$28,000	\$186,200	\$214,200						0.18		
23251 2283.0000 22830000 ERIC H JUBECK, MALIKA N JUBECK 2015 ROOSEVELT ROAD MONROE, WI, 53566	MONROE SCHOOL DISTRICT 3682 2015 ROOSEVELT RD City of Monroe - Not In TID GOETZ ACRES BLOCK 5 LOT 7	A	0.18	\$27,900	\$220,800	\$248,700						0.18		
23251 2284.0000 22840000 Rodney C Hesgard, Michele M Hesgard 2019 Roosevelt Road Monroe, WI, 53566	MONROE SCHOOL DISTRICT 3682 2019 ROOSEVELT RD City of Monroe - Not In TID GOETZ ACRES SUBDIVISION BLOCK 5 LOT 8 & N 10 FT LOT 9	A	0.21	\$32,200	\$262,500	\$294,700						0.21		
23251 2285.0000 22850000 DOMENIC D VITA, SHERYL L VITA 2023 ROOSEVELT RD MONROE, WI, 53566	MONROE SCHOOL DISTRICT 3682 2023 ROOSEVELT RD City of Monroe - Not In TID GOETZ ACRES BLOCK 5 LOT 9 EXC N 10 FT & N 10 FT OF LOTS 10 & 11	A	0.18	\$28,000	\$281,100	\$309,100						0.18		

YEAR 2025	State No.
--------------	-----------

ASSESSMENT ROLL FOR MONROE Green COUNTY

KEY TO
CODES

1.A - RESIDENTIAL
2.B - COMMERCIAL
3.C - MANUFACTURING
4.D - AGRICULTURAL

5.E - UNDEVELOPED
5m - AGRICULTURAL FOREST
6.F - PRODUCTIVE FOREST LANDS
7.G - OTHER

1. PFC REG. ENTERED BEFORE 1/1/72
2. PFC REG. ENTERED AFTER 12/31/71
3. PFC SPECIAL CLASSIFICATION
4. COUNTY FOREST CROP
5. MFL OPEN ENTERED AFTER 2004
6. MFL CLOSED ENTERED AFTER 2004
7. MFL OPEN ENTERED BEFORE 2005
8. MFL CLOSED ENTERED BEFORE 2005

1. FEDERAL
2. STATE
3. COUNTY
4. OTHER

EXEMPT FROM GEN.
PROPERTY TAX

TOTAL
ACRES
THIS
LINE

PARCEL NUMBER	SCHOOL DIST.	VOL/PAGE - REG. DEEDS	TOTAL ACRES OF DESC.	ACREAGE & VALUE OF DESCRIPTION SUBJECT TO GENERAL PROPERTY TAX						6. MFL CLOSED ENTERED AFTER 2004 7. MFL OPEN ENTERED BEFORE 2005 8. MFL CLOSED ENTERED BEFORE 2005			EXEMPT FROM GEN. PROPERTY TAX		ACRES THIS LINE
NAME & ADDRESS		SEC. TN. RANGE DESCRIPTION OF PROPERTY	C O D E	ACRES	LAND VALUE	IMPROVEMENT VALUE	TOTAL VALUE	C O D E	ACRES	VALUE	C O D E	ACRES			
23251 2286.0000 22860000 R SCOTT JACOBSON, KATHRYN A JACOBSON 1901 21ST STREET MONROE, WI, 53566	MONROE SCHOOL DISTRICT 3682	1901 21ST ST City of Monroe - Not In TID GOETZ ACRES BLOCK 5 W 20 FT EXC N 10 FT OF LOT 10, BLOCK 5 GOETZ ACRES; ALSO PT OUTLOT 36 IN NW4 SEC 2 DESC AS: COM ON S SIDE 19TH ST IN W LINE FR LOT 3 SEC 2 855 FT S OF NW COR FR LOT 3 TH S0°E 698.6 FT TO N LINE 21ST ST TH S87°E 269.91 FT TO SW COR GOETZ ACRES & POB TH N0°W 145.29 FT ALG W SIDE GOETZ ACRES SUB TH S89°W 65 FT TH S0°E 142.80 FT TH S87°E 65 FT POB	A	0.48	\$46,000	\$298,900	\$344,900						0.48		
23251 2287.0000 22870000 KYLE E GEISLER, ASHLEY M GEISLER 2033 ROOSEVELT ROAD MONROE, WI, 53566	MONROE SCHOOL DISTRICT 3682	2033 ROOSEVELT RD City of Monroe - Not In TID GOETZ ACRES SUBDIVISION BLOCK 5 LOT 11 EXC N 10 FT & E 40 FT LOT 10 EXC N 10 FT	A	0.27	\$36,600	\$244,500	\$281,100						0.27		
23251 2288.0000 22880000 GOETZ THEATRES INC PO BOX 297 MONROE, WI, 53566	MONROE SCHOOL DISTRICT 3682	Vacant City of Monroe - Not In TID GOETZ ACRES BLK 4 LOT 17 (AKA TRACT A & B OL'S 38 & 39 S 5.15 FT)	A	0.41	\$17,200	\$0	\$17,200						0.41		
23251 2288.1000 22881000 FIELDS MARK AND AMANDA FAMILY TRUST 2036 LINCOLN ROAD MONROE, WI, 53566	MONROE SCHOOL DISTRICT 3682	2036 LINCOLN RD City of Monroe - Not In TID GOETZ ACRES ADDITIONPRT OL 39 IN NW4 SEC 2 BGN 20 FT N OF SE COR OL 39 TH N 117.1 FT TO SE COR LOT 1 BLK 1 GOETZ ACRES TH W 132.09 FT M/L TO SW COR SD LOT 1 TH S ALG E LN LINCOLN RD 117.12 FT M/L TO N LN 21ST ST TH E TO POB	A	0.35	\$40,200	\$269,500	\$309,700						0.35		

YEAR 2025	State No.
--------------	-----------

ASSESSMENT ROLL FOR MONROE Green COUNTY

KEY TO
CODES

1.A - RESIDENTIAL
2.B - COMMERCIAL
3.C - MANUFACTURING
4.D - AGRICULTURAL

5. **E** - UNDEVELOPED
5m - AGRICULTURAL FOREST
6. **F** - PRODUCTIVE FOREST LANDS
7. **G** - OTHER

1. PFC REG. ENTERED BEFORE 1/1/72
2. PFC REG. ENTERED AFTER 12/31/71
3. PFC SPECIAL CLASSIFICATION
4. COUNTY FOREST CROP
5. MFL OPEN ENTERED AFTER 2004
6. MFL CLOSED ENTERED AFTER 2004
7. MFL OPEN ENTERED BEFORE 2005
8. MFL CLOSED ENTERED BEFORE 2005

1. FEDERAL
2. STATE
3. COUNTY
4. OTHER

EXEMPT FROM GEN.
PROPERTY TAX

**TOTAL
ACRES
THIS
LINE**

PARCEL NUMBER		SCHOOL DIST.	VOL/PAGE - REG. DEEDS	TOTAL ACRES OF DESC.	ACREAGE & VALUE OF DESCRIPTION SUBJECT TO GENERAL PROPERTY TAX							5. MFL OPEN ENTERED AFTER 2004 6. MFL CLOSED ENTERED AFTER 2004 7. MFL OPEN ENTERED BEFORE 2005 8. MFL CLOSED ENTERED BEFORE 2005		EXEMPT FROM GEN. PROPERTY TAX		ACRES THIS LINE
NAME & ADDRESS		SEC. TN. RANGE DESCRIPTION OF PROPERTY		C O D E	ACRES	LAND VALUE	IMPROVEMENT VALUE	TOTAL VALUE	C O D E	ACRES	VALUE	C O D E	ACRES			
23251 2289.0000 22890000 HENRY C HEINZELMAN W5264 MIDDLE JUDA RD MONROE, WI, 53566		MONROE SCHOOL DISTRICT 3682 0 City of Monroe - Not In TID SECTION 1 COM 49 FT E OF NW COR TH E 486.85 FT TH S 521.28 FT TH W 456.81 FT TH N 4*W 412.93 FT TH N 99.1 FT TO POB - CONT 5.66A		D	5.66	\$2,400	\$0	\$2,400						5.66		
23251 2290.0000 22900000 Golf Monroe Wisconsin, LLC 2205 21st Street Monroe, WI, 53566		MONROE SCHOOL DISTRICT 3682 2205 21ST ST City of Monroe - Not In TID CSM 5570 (V28-P73) LOT 1 - PRT BNG WITHIN CITY OF MONROE		B	29.26	\$52,700	\$240,600	\$293,300						29.26		
23251 2291.0000 22910000 JOHN J TABAKA, CHRISTINE A TABAKA 1805 19TH STREET MONROE, WI, 53566		MONROE SCHOOL DISTRICT 3682 1805 19TH ST City of Monroe - Not In TID SECTION 2 COM W LINE NE4 NW4 795 FT S NW COR NE4 NW4 TH N89*E 86 FT TH N0*W 229.07 FT TO S ROW RR TH N80*W 87.18 FT TO NW COR OUTLOT 36 TH S POB BNG PRT OUTLOT 36		A	0.47	\$45,400	\$354,200	\$399,600						0.47		
23251 2291.1000 22911000 Tammie Smiley, Joshua Jacobs 2800 Clausen Street Fitchburg, WI, 53713		MONROE SCHOOL DISTRICT 3682 1825 19TH ST City of Monroe - Not In TID SECTION 2 80 FT E & W 189.86 FT N & S OUTLOT 36		A	0.36	\$40,800	\$186,000	\$226,800						0.36		

YEAR 2025	State No.
--------------	-----------

ASSESSMENT ROLL FOR MONROE Green COUNTY

KEY TO
CODES

1.A - RESIDENTIAL
2.B - COMMERCIAL
3.C - MANUFACTURING
4.D - AGRICULTURAL

5.E - UNDEVELOPED
5m - AGRICULTURAL FOREST
6.F - PRODUCTIVE FOREST LANDS
7.G - OTHER

1. PFC REG. ENTERED BEFORE 1/1/72
2. PFC REG. ENTERED AFTER 12/31/71
3. PFC SPECIAL CLASSIFICATION
4. COUNTY FOREST CROP
5. MFL OPEN ENTERED AFTER 2004
6. MFL CLOSED ENTERED AFTER 2004
7. MFL OPEN ENTERED BEFORE 2005
8. MFL CLOSED ENTERED BEFORE 2005

1. FEDERAL
2. STATE
3. COUNTY
4. OTHER

EXEMPT FROM GEN.
PROPERTY TAX

TOTAL
ACRES
THIS
LINE

PARCEL NUMBER	SCHOOL DIST.	VOL/PAGE - REG. DEEDS	TOTAL ACRES	ACREAGE & VALUE OF DESCRIPTION SUBJECT TO GENERAL PROPERTY TAX					6. MFL CLOSED ENTERED AFTER 2004 7. MFL OPEN ENTERED BEFORE 2005 8. MFL CLOSED ENTERED BEFORE 2005			EXEMPT FROM GEN. PROPERTY TAX		ACRES THIS LINE
		OF DESC.												
NAME & ADDRESS		SEC. TN. RANGE DESCRIPTION OF PROPERTY		C O D E	ACRES	LAND VALUE	IMPROVEMENT VALUE	TOTAL VALUE	C O D E	ACRES	VALUE	C O D E	ACRES	
23251 2292.0000 22920000	MONROE SCHOOL DISTRICT 3682	1817 19TH ST City of Monroe - Not In TID CSM 1345 (V4-P258) LOT 2 BNG PRT OL 36 IN NE4 NW4		A	0.36	\$40,800	\$259,600	\$300,400						0.36
Schwengels Jeffrey, Marcia Ciaccio 1817 19th Street Monroe, WI, 53566														
23251 2292.1000 22921000	MONROE SCHOOL DISTRICT 3682	1809 19TH ST City of Monroe - Not In TID CSM 1345 (V4-P258) LOT 1 BNG PRT OL 36 SEC 2		A	0.36	\$40,500	\$222,000	\$262,500						0.36
HOWARD J JUBECK, ROBYN R JUBECK 1809 19TH STREET MONROE, WI, 53566														
23251 2293.0000 22930000	MONROE SCHOOL DISTRICT 3682	1804 19TH ST City of Monroe - Not In TID COM ON W LN NE4 NW4 SEC 2 (BNG W LN OL 36) & S LN 19TH ST TH S0*E 135 FT TH S89*E 93.68 FT TH N 135 FT TO S LN 19TH ST TH N89*W 94.14 FT TO POB BNG PRT OL 36 IN NW4 SEC 2		A	0.29	\$37,700	\$193,700	\$231,400						0.29
PINNACLE LAND LLC 2670 D ROAD RISING CITY, NE, 68658														
23251 2293.1000 22931000	MONROE SCHOOL DISTRICT 3682	1803 20TH STCT City of Monroe - Not In TID SECTION 2 COM 30 FT E OF SE COR BLK 5 NEW MEXICO TH E 93.2 FT TH N 135 FT TH W 93.68 FT TH S 135 FT POB BNG PRT OL 36		A	0.29	\$32,600	\$339,500	\$372,100						0.29
JANICE A BENKERT 1803 20TH STREET MONROE, WI, 53566														

YEAR 2025	State No.
--------------	-----------

ASSESSMENT ROLL FOR MONROE Green COUNTY

KEY TO
CODES

1.A - RESIDENTIAL
2.B - COMMERCIAL
3.C - MANUFACTURING
4.D - AGRICULTURAL

5.E - UNDEVELOPED
5m - AGRICULTURAL FOREST
6.F - PRODUCTIVE FOREST LANDS
7.G - OTHER

1. PFC REG. ENTERED BEFORE 1/1/72
2. PFC REG. ENTERED AFTER 12/31/71
3. PFC SPECIAL CLASSIFICATION
4. COUNTY FOREST CROP
5. MFL OPEN ENTERED AFTER 2004
6. MFL CLOSED ENTERED AFTER 2004
7. MFL OPEN ENTERED BEFORE 2005
8. MFL CLOSED ENTERED BEFORE 2005

1. FEDERAL
2. STATE
3. COUNTY
4. OTHER

EXEMPT FROM GEN.
PROPERTY TAX

TOTAL
ACRES
THIS
LINE

PARCEL NUMBER		SCHOOL DIST.	VOL/PAGE - REG. DEEDS	TOTAL ACRES OF DESC.	ACREAGE & VALUE OF DESCRIPTION SUBJECT TO GENERAL PROPERTY TAX								EXEMPT FROM GEN. PROPERTY TAX		ACRES THIS LINE	
NAME & ADDRESS			SEC. TN. RANGE DESCRIPTION OF PROPERTY		C O D E	ACRES	LAND VALUE	IMPROVEMENT VALUE	TOTAL VALUE	C O D E	ACRES	VALUE	C O D E	ACRES		
2498	23251 2294.0000 22940000		MONROE SCHOOL DISTRICT 3682	1817 21ST ST City of Monroe - Not In TID SECTION 2 COM SW COR LOT 10 BLK 5 GOETZ AC W 65 FT TO POB W 65 FT N 140.32 FT E 65 FT S 142.8 FT POB PRT OL 36		A	0.21	\$32,100	\$302,300	\$334,400						0.21
	JEFFERY R SCHAAL, NANCY SCHAAL 1817 21ST STREET MONROE , WI, 53566															
2499	23251 2295.0000 22950000		MONROE SCHOOL DISTRICT 3682	1814 19TH ST City of Monroe - Not In TID SECTION 2 COM NW COR L 2 BLK 5 GOETZ A W 100 FT POB W 114.5 FT S 132.31 FT E 114.5 FT N 134.8 FT POB PRT OL 36		A	0.35	\$40,300	\$172,500	\$212,800						0.35
	KEVIN P HAUSER, JODY R HAUSER 1814 19TH ST MONROE, WI, 53566															
2500	23251 2295.1000 22951000		MONROE SCHOOL DISTRICT 3682	1824 19TH ST City of Monroe - Not In TID SECTION 2 COM NW COR LOT 2 BLK 5 GOETZ A W 100 FT S 134.8 FT E 100 FT N 136.2 FT POB PRT OL 36		A	0.31	\$38,500	\$243,400	\$281,900						0.31
	BARBARA L GERBER 1824 19TH STREET MONROE, WI, 53566															
2501	23251 2295.2000 22952000		MONROE SCHOOL DISTRICT 3682	1823 20TH STCT City of Monroe - Not In TID CSM 2041 (V6-P376) LOT 2 BNG PRT OL 36 ASSESSORS PLAT IN FRAC LOT 3 SEC 2		B	0.47	\$31,600	\$416,000	\$447,600						0.47
	RONALD M ZWEIFEL, MARY LOU ZWEIFEL N4503 KLONDIKE RD PO BOX 609 MONROE, WI, 53566															

YEAR 2025	State No.
--------------	-----------

ASSESSMENT ROLL FOR MONROE Green COUNTY

KEY TO
CODES

1.A - RESIDENTIAL
2.B - COMMERCIAL
3.C - MANUFACTURING
4.D - AGRICULTURAL

5.**E** - UNDEVELOPED
5**m** - AGRICULTURAL FOREST
6.**F** - PRODUCTIVE FOREST LANDS
7.**G** - OTHER

1. PFC REG. ENTERED BEFORE 1/1/72
2. PFC REG. ENTERED AFTER 12/31/71
3. PFC SPECIAL CLASSIFICATION
4. COUNTY FOREST CROP
5. MFL OPEN ENTERED AFTER 2004
6. MFL CLOSED ENTERED AFTER 2004
7. MFL OPEN ENTERED BEFORE 2005
8. MFL CLOSED ENTERED BEFORE 2005

1. FEDERAL
2. STATE
3. COUNTY
4. OTHER

EXEMPT FROM GEN.
PROPERTY TAX

TOTAL
ACRES
THIS
LINE

PARCEL NUMBER	SCHOOL DIST.	VOL/PAGE - REG. DEEDS	TOTAL ACRES OF DESC.	ACREAGE & VALUE OF DESCRIPTION SUBJECT TO GENERAL PROPERTY TAX					6. MFL CLOSED ENTERED AFTER 2004 7. MFL OPEN ENTERED BEFORE 2005 8. MFL CLOSED ENTERED BEFORE 2005			EXEMPT FROM GEN. PROPERTY TAX		ACRES THIS LINE
NAME & ADDRESS		SEC. TN. RANGE DESCRIPTION OF PROPERTY	C O D E	ACRES	LAND VALUE	IMPROVEMENT VALUE	TOTAL VALUE	C O D E	ACRES	VALUE	C O D E	ACRES		
23251 2296.0000 22960000 Samuel Messerli, Jodi Messerli 1817 20th Street Court Monroe, WI, 53566	MONROE SCHOOL DISTRICT 3682	1817 20TH STCT City of Monroe - Not In TID CSM 2041 (V6-P376) LOT 1	A	0.26	\$36,500	\$339,100	\$375,600						0.26	
23251 2297.0000 22970000 BRADLEY D BERTALOT, SANDI L BERTALOT 2008 18TH AVENUE MONROE, WI, 53566-3022	MONROE SCHOOL DISTRICT 3682	2008 18TH AVE City of Monroe - Not In TID SECTION 2 COM 601 FT S OF INTER E LN 18TH AV & S LN 20TH ST TH S 34 1/2 FT TH E 100 FT TH N 94.2 FT TH W 101.98 FT TO POB BNG PRT OL 36	A	0.22	\$33,200	\$187,100	\$220,300						0.22	
23251 2297.2000 22972000 PAUL THOMANN, STACY L THOMANN 1803 21ST STREET MONROE, WI, 53566	MONROE SCHOOL DISTRICT 3682	1803 21ST ST City of Monroe - Not In TID SECTION 2 GOETZ ACRES BLOCK 5COM 195 FT W SW COR LOT 10 BLK 5 TH W ALG N LN 21ST N87*W 74.91 FT TH N 135 FT TH N89*E 76.48 FT TH S 137.84 FT POB BNG PRT OL 36 IN NW4	A	0.24	\$35,300	\$325,300	\$360,600						0.24	
23251 2297.3000 22973000 LAURYN M SHIPPY, JESSE S P MENEHAN 1809 21ST STREET MONROE, WI, 53566	MONROE SCHOOL DISTRICT 3682	1809 21ST ST City of Monroe - Not In TID SECTION 2 GOETZ ACRES BLOCK 5COM CROSSWALK S SIDE 19TH ST IN W LN FRAC LOT 3 855 FT S NW COR TH S0*E 698.6 FT TO N LN 21ST ST TH S87*E 74.82 FT ALG N LN SD 21ST ST POB TH N0*W 137.84 FT TH N89*E 65 FT TH S0*E 140.32 FT TO N LN 21ST ST TH N87*W 65.09 FT TO POB BNG PRT OL 36	A	0.21	\$31,600	\$174,400	\$206,000						0.21	

YEAR 2025	State No.
--------------	-----------

ASSESSMENT ROLL FOR MONROE Green COUNTY

KEY TO
CODES

1.A - RESIDENTIAL
2.B - COMMERCIAL
3.C - MANUFACTURING
4.D - AGRICULTURAL

5.E - UNDEVELOPED
5m - AGRICULTURAL FOREST
6.F - PRODUCTIVE FOREST LANDS
7.G - OTHER

1. PFC REG. ENTERED BEFORE 1/1/72
2. PFC REG. ENTERED AFTER 12/31/71
3. PFC SPECIAL CLASSIFICATION
4. COUNTY FOREST CROP
5. MFL OPEN ENTERED AFTER 2004
6. MFL CLOSED ENTERED AFTER 2004
7. MFL OPEN ENTERED BEFORE 2005
8. MFL CLOSED ENTERED BEFORE 2005

1. FEDERAL
2. STATE
3. COUNTY
4. OTHER

EXEMPT FROM GEN.
PROPERTY TAX

TOTAL
ACRES
THIS
LINE

PARCEL NUMBER	SCHOOL DIST.	VOL/PAGE - REG. DEEDS	TOTAL ACRES OF DESC.	ACREAGE & VALUE OF DESCRIPTION SUBJECT TO GENERAL PROPERTY TAX					6. MFL CLOSED ENTERED AFTER 2004 7. MFL OPEN ENTERED BEFORE 2005 8. MFL CLOSED ENTERED BEFORE 2005			EXEMPT FROM GEN. PROPERTY TAX		ACRES THIS LINE
NAME & ADDRESS		SEC. TN. RANGE DESCRIPTION OF PROPERTY	C O D E	ACRES	LAND VALUE	IMPROVEMENT VALUE	TOTAL VALUE	C O D E	ACRES	VALUE	C O D E	ACRES		
23251 2297.4000 22974000 DAVID W WOLTER, JAN M WOLTER 1824 20TH ST CT MONROE, WI, 53566-3043	MONROE SCHOOL DISTRICT 3682	1824 20TH STCT City of Monroe - Not In TID SECTION 2 PARCEL IN OL 36 BOUNDED ON N BY 20TH ST & E BY GOETZ AC	A	0.52	\$47,500	\$313,400	\$360,900						0.52	
23251 2297.5000 22975000 DEBRA M LELLE 2016 18TH AVENUE MONROE, WI, 53566-3022	MONROE SCHOOL DISTRICT 3682	2016 18TH AVE City of Monroe - Not In TID SECTION 2 COM 155 FT N OF SW COR OUTLOT 36 TH N87*E 30 FT POB TH N87*E 100 FT TH N 80 FT TH W 80 FT POB TH S 80 FT ON LN 30 FT E & PARALLEL W/W LN OL 36 POB	A	0.18	\$28,100	\$218,400	\$246,500						0.18	
23251 2297.6000 22976000 SUSAN E ENGLER 2004 18TH AVENUE MONROE, WI, 53566	MONROE SCHOOL DISTRICT 3682	2004 18TH AVE City of Monroe - Not In TID SECTION 2 COM ON S SIDE 19TH ST BNG ON W LN FRAC LOT 3 SEC 2 855 FT S OF NW COR FRAC LOT 3 TH S0*E 334.25 FT TO CNTR 18TH AVE TH E 30 FT TO POB TH S0*E ALG E LN 18TH AVE 60 FT TH E 101.98 FT TH N0*E 60 FT TH W 102.73 FT TO POB BNG PRT OL 36	A	0.14	\$21,300	\$239,700	\$261,000						0.14	
23251 2297.7000 22977000 RONALD M ZWEIFEL, MARY LOU ZWEIFEL N4503 KLONDIKE RD PO BOX 609 MONROE, WI, 53566	MONROE SCHOOL DISTRICT 3682	1810 20TH STCT City of Monroe - Not In TID SECTION 2 1810 20TH STREET COURT PRT OL 36 COM PT S SD 19TH ST ON W LN FR 3 855 FT S OF NW COR FR LT 3 TH S 568.05 TO PT CTR 18TH AVE TH N89*E 130 FT POB TH N89*E 76 FT TH N 234.21 FT TO S LN 20TH ST TH W 76 FT TH N 234.2 FT POB	B	0.41	\$27,600	\$401,800	\$429,400						0.41	

YEAR 2025	State No.
--------------	-----------

ASSESSMENT ROLL FOR MONROE Green COUNTY

KEY TO
CODES

1.A - RESIDENTIAL
2.B - COMMERCIAL
3.C - MANUFACTURING
4.D - AGRICULTURAL

5.E - UNDEVELOPED
5m - AGRICULTURAL FOREST
6.F - PRODUCTIVE FOREST LANDS
7.G - OTHER

1. PFC REG. ENTERED BEFORE 1/1/72
2. PFC REG. ENTERED AFTER 12/31/71
3. PFC SPECIAL CLASSIFICATION
4. COUNTY FOREST CROP
5. MFL OPEN ENTERED AFTER 2004
6. MFL CLOSED ENTERED AFTER 2004
7. MFL OPEN ENTERED BEFORE 2005
8. MFL CLOSED ENTERED BEFORE 2005

1. FEDERAL
2. STATE
3. COUNTY
4. OTHER

EXEMPT FROM GEN.
PROPERTY TAX

TOTAL
ACRES
THIS
LINE

PARCEL NUMBER	SCHOOL DIST.	VOL/PAGE - REG. DEEDS	TOTAL ACRES OF DESC.	ACREAGE & VALUE OF DESCRIPTION SUBJECT TO GENERAL PROPERTY TAX						6. MFL CLOSED ENTERED AFTER 2004 7. MFL OPEN ENTERED BEFORE 2005 8. MFL CLOSED ENTERED BEFORE 2005			EXEMPT FROM GEN. PROPERTY TAX		ACRES THIS LINE
NAME & ADDRESS		SEC. TN. RANGE DESCRIPTION OF PROPERTY	C O D E	ACRES	LAND VALUE	IMPROVEMENT VALUE	TOTAL VALUE	C O D E	ACRES	VALUE	C O D E	ACRES			
23251 2298.0000 22980000 DEBRA D THOMPSON 2305 19TH AVENUE MONROE, WI, 53566	MONROE SCHOOL DISTRICT 3682	2305 19TH AVE City of Monroe - Not In TID PRT OL 43 FRAC LOT 6 OF NW4 SEC 2 COM NW COR SEC 2 E 1309.5 FT TO NW COR FR LT 3 TH S0*E 1603.6 FT TO S LN 21ST ST TH S87*E 30 FT TH S0*E 453.76 FT TH S87*E 108 FT TO POB S87*E 164.5 FT S0*W 161.5 FT N87*W 162.55 FT TH N0*W 159.35 FT TO POB EXC PCL S END 19TH AVE & S LOT 5 COM SE COR LT 5 BLK 1 ROSE PARK SUB S87*E 64.5 FT TH S0*W 25 FT N87*W 90 FT N0*E 25 FT TO S LN S87*E 25.5 FT POB PRT OL 43 FR LT 6	A	0.60	\$51,200	\$554,400	\$605,600						0.60		
23251 2298.1000 22981000 NICK J SIEGENTHALER N6352 COUNTY ROAD F MONTICELLO, WI, 53570	MONROE SCHOOL DISTRICT 3682	2302 18TH AVE City of Monroe - Not In TID PRT OL 43 FRAC LOT 6 OF NW4 SEC 2 COM NW COR SEC 2 TH E 1309.5 FT TO NW COR FRAC LOT 3 TH S0*E 1603.6 FT TO S LN 21ST ST TH S87*E ALG S LN 21ST ST 30 FT TH S0*E 527.36 FT POB TH S0*E 85 FT TH S87*E 108 FT TH N0*W 85 FT TH N87*W 108 FT TO POB	A	0.21	\$32,200	\$171,300	\$203,500						0.21		
23251 2298.2000 22982000 ERIC J FREY, MARY JO FREY 2222 COLLADAY POINT DR STOUGHTON, WI, 53589	MONROE SCHOOL DISTRICT 3682	2300 18TH AVE City of Monroe - Not In TID PARC IN OL 43 OF FRAC LOT 6 OF FRAC NW4 SEC 2, COM NW COR SEC 2 TH E 1309.5 FT TO NW COR FRAC LOT 3 TH S0*E ALG W LN 1603.6 FT TO S LN 21ST ST TH S87*E 30 FT TH S0*E 453.76 FT ALG E LN 18TH AVE/POB TH S87*E 108 FT TH S0*E 74.35 FT TH N87*W 108 FT TH N0*W 73.6 FT TO POB	A	0.18	\$27,900	\$190,100	\$218,000						0.18		
23251 2298.3000 22983000 CITY OF MONROE 1110 18TH AVENUE MONROE, WI, 53566	MONROE SCHOOL DISTRICT 3682	Exempt City of Monroe - Not In TID SECTION 2 PARC AT S END 19TH AVE S OF LOT 5 BLK 1 & LOT 6 BLK 2 ROSE PARK COM SE COR E 64.5 FT S 25 FT W 90 FT N 25 FT E 25.5 FT POB PRT OL 43 EXEMPT (E end 19th Ave)									X4	0.05	0.05		

YEAR 2025	State No.
--------------	-----------

ASSESSMENT ROLL FOR MONROE Green COUNTY

KEY TO
CODES 

1.A - RESIDENTIAL
2.B - COMMERCIAL
3.C - MANUFACTURING
4.D - AGRICULTURAL

5. **E** - UNDEVELOPED
5m - AGRICULTURAL FOREST
6. **F** - PRODUCTIVE FOREST LANDS
7. **G** - OTHER

1. PFC REG. ENTERED BEFORE 1/1/72
2. PFC REG. ENTERED AFTER 12/31/71
3. PFC SPECIAL CLASSIFICATION
4. COUNTY FOREST CROP
5. MFL OPEN ENTERED AFTER 2004
6. MFL CLOSED ENTERED AFTER 2004
7. MFL OPEN ENTERED BEFORE 2005
8. MFL CLOSED ENTERED BEFORE 2005

1. FEDERAL
2. STATE
3. COUNTY
4. OTHER

EXEMPT FROM GEN.
PROPERTY TAX

**TOTAL
ACRES
THIS
LINE**

Parcel Number	School Dist.	Vol/Page - Reg. Deeds	Total Acres of Desc.	Acreage & Value of Description Subject to General Property Tax					Exempt from Gen. Property Tax				Acres This Line
				Acres	Land Value	Improvement Value	Total Value	Code	Acres	Value	Code	Acres	
23251 2299.0000 22990000	MONROE SCHOOL DISTRICT 3682	2310 18TH AVE City of Monroe - Not In TID SECTION 2 PARC IN OL 44 OF FRAC LOT 6 OF FRAC NW4 DESC AS: COM NW COR OF LOT 10 TH S87°E ALG N LINE OF LOTS 10,11 & 12 268.1 FT TH N0°E 155.94 FT TH N87°W 270.55 FT TO E LINE OF 18TH AVE TH S0°E ALG E LINE 18TH AVE TO POB(ALSO DESCR AS-COM NW COR LOT 10 BLACKHAWK SUBD E 268.6 FT N 150 FT W 268.6 FT S 150 FT POB PRT OL 44)	A	0.92	\$65,200	\$145,900	\$211,100						0.92
23251 2300.0000 23000000	MONROE SCHOOL DISTRICT 3682	2528 17TH AVE City of Monroe - Not In TID SECTION 2 COM SW COR LOT 6 BLK 9 ANDRICKS ADD. SLY 207.83 FT ELY 125.2 FT NLY 207.47 FT WLY 131.56 FT TO POB	A	0.59	\$50,900	\$223,800	\$274,700						0.59
23251 2300.1100 23001100	MONROE SCHOOL DISTRICT 3682	2609 18TH AVE UNIT 1 City of Monroe - Not In TID SCHEPPELE CONDOMINIUMUNIT 1, BNG PRT S 14.3 FT LOT 5 BLK 9 ANDRICK'S ADD, PRT OL 55 ASSESS PLAT & PRT FRAC LOTS 5 & 12	A	0.11	\$16,000	\$222,500	\$238,500						0.11
23251 2300.1200 23001200	MONROE SCHOOL DISTRICT 3682	2611 18TH AVE UNIT 2 City of Monroe - Not In TID SCHEPPELE CONDOMINIUMUNIT 2, BNG PRT S 14.3 FT LOT 5 BLK 9 ANDRICK'S ADD, PRT OL 55 ASSESS PLAT & PRT FRAC LOTS 5 & 12	A	0.16	\$24,200	\$346,400	\$370,600						0.16

YEAR 2025	State No.
--------------	-----------

ASSESSMENT ROLL FOR MONROE Green COUNTY

KEY TO
CODES

1.A - RESIDENTIAL
2.B - COMMERCIAL
3.C - MANUFACTURING
4.D - AGRICULTURAL

5.E - UNDEVELOPED
5m - AGRICULTURAL FOREST
6.F - PRODUCTIVE FOREST LANDS
7.G - OTHER

1. PFC REG. ENTERED BEFORE 1/1/72
2. PFC REG. ENTERED AFTER 12/31/71
3. PFC SPECIAL CLASSIFICATION
4. COUNTY FOREST CROP
5. MFL OPEN ENTERED AFTER 2004
6. MFL CLOSED ENTERED AFTER 2004
7. MFL OPEN ENTERED BEFORE 2005
8. MFL CLOSED ENTERED BEFORE 2005

1. FEDERAL
2. STATE
3. COUNTY
4. OTHER

EXEMPT FROM GEN.
PROPERTY TAX

TOTAL
ACRES
THIS
LINE

PARCEL NUMBER	SCHOOL DIST.	VOL/PAGE - REG. DEEDS	TOTAL ACRES	ACREAGE & VALUE OF DESCRIPTION SUBJECT TO GENERAL PROPERTY TAX					6. MFL CLOSED ENTERED AFTER 2004 7. MFL OPEN ENTERED BEFORE 2005 8. MFL CLOSED ENTERED BEFORE 2005			EXEMPT FROM GEN. PROPERTY TAX		ACRES THIS LINE
		OF DESC.		ACRES	LAND VALUE	IMPROVEMENT VALUE	TOTAL VALUE		ACRES	VALUE		ACRES		
23251 2300.2000 23002000	MONROE SCHOOL DISTRICT 3682	2623 18TH AVE City of Monroe - Not In TID PRT OL 55 ASSESSORS PLAT OF FRAC LOT 12 IN NW4 SEC 2 COM SW COR LOT 6 BLK 9 ANDRICKS ADD TH S88*E 131.56 FT TH S0*E 101.47 FT POB TH S0*E 106 FT TH S88*E 99.28 FT TH N0*W 106 FT TH N88*W 99.28 FT TO POB	A	0.24	\$35,600	\$285,700	\$321,300							0.24
FATLJUME ABDULI, ILIR ABDULI 2623 18TH AVENUE MONROE, WI, 53566														
23251 2301.1100 23011100	MONROE SCHOOL DISTRICT 3682	2534 17TH AVE City of Monroe - Not In TID CSM 5151 (V24-P161) LOT 1 BNG PRT OL 55 ASSESSORS PLAT & PRT GOV LOT 12	A	0.37	\$41,100	\$0	\$41,100							0.37
Chad Kundert Properties LLC 1500 6th AVE Monroe, WI, 53566														
23251 2301.1200 23011200	MONROE SCHOOL DISTRICT 3682	2633 18TH AVE City of Monroe - Not In TID CSM 5151 (V24-P161) LOT 2 BNG PRT OL 1 GOLVIEW ESTATES, PRT OL 55 ASSESSORS PLAT & PRT GOV LOT 12	A	0.30	\$38,100	\$359,600	\$397,700							0.30
CATHY L SMITH 2633 18TH AVENUE MONROE, WI, 53566														
23251 2301.1300 23011300	MONROE SCHOOL DISTRICT 3682	2643 18TH AVE City of Monroe - Not In TID CSM 5151 (V24-P161) LOT 3 BNG PRT OL 1 GOLFVIEW ESTATES & PRT GOV LOT 12	A	0.25	\$35,900	\$0	\$35,900							0.25
Chad Kundert Properties LLC 1500 6th AVE Monroe, WI, 53566														

YEAR 2025	State No.
--------------	-----------

ASSESSMENT ROLL FOR MONROE Green COUNTY

KEY TO
CODES

1.A - RESIDENTIAL
2.B - COMMERCIAL
3.C - MANUFACTURING
4.D - AGRICULTURAL

5.E - UNDEVELOPED
5m - AGRICULTURAL FOREST
6.F - PRODUCTIVE FOREST LANDS
7.G - OTHER

1. PFC REG. ENTERED BEFORE 1/1/72
2. PFC REG. ENTERED AFTER 12/31/71
3. PFC SPECIAL CLASSIFICATION
4. COUNTY FOREST CROP
5. MFL OPEN ENTERED AFTER 2004
6. MFL CLOSED ENTERED AFTER 2004
7. MFL OPEN ENTERED BEFORE 2005
8. MFL CLOSED ENTERED BEFORE 2005

1. FEDERAL
2. STATE
3. COUNTY
4. OTHER

EXEMPT FROM GEN.
PROPERTY TAX

TOTAL
ACRES
THIS
LINE

PARCEL NUMBER	SCHOOL DIST.	VOL/PAGE - REG. DEEDS	TOTAL ACRES OF DESC.	ACREAGE & VALUE OF DESCRIPTION SUBJECT TO GENERAL PROPERTY TAX					6. MFL CLOSED ENTERED AFTER 2004 7. MFL OPEN ENTERED BEFORE 2005 8. MFL CLOSED ENTERED BEFORE 2005			EXEMPT FROM GEN. PROPERTY TAX		ACRES THIS LINE
NAME & ADDRESS		SEC. TN. RANGE DESCRIPTION OF PROPERTY		C O D E	ACRES	LAND VALUE	IMPROVEMENT VALUE	TOTAL VALUE	C O D E	ACRES	VALUE	C O D E	ACRES	
23251 2301.2000 23012000 MONROE SCHOOL DISTRICT 3682 KENNETH V PIERRON 2560 17TH AVENUE MONROE, WI, 53566		2560 17TH AVE City of Monroe - Not In TID SECTION 2 CSM 4191 (V16-P292) LOT 1 BNG PRT OUTLOT 55		A	0.43	\$43,600	\$227,500	\$271,100						0.43
23251 2302.0004 23020004 MONROE SCHOOL DISTRICT 3682 PRIEWE TONEY L & SHERI A REV TRUST N3470 GRANDVIEW LANE MONROE, WI, 53566		28th St City of Monroe - Not In TID ALPINE ACRES SUBDIVISION LOT 4		A	0.28	\$37,000	\$0	\$37,000						0.28
23251 2302.0005 23020005 MONROE SCHOOL DISTRICT 3682 FRANK P WOLF, CASSANDRA WOLF 2011 28TH ST MONROE, WI, 53566		2011 28TH ST City of Monroe - Not In TID ALPINE ACRES SUBDIVISIONLOT 5		A	0.28	\$37,000	\$379,000	\$416,000						0.28
23251 2302.0006 23020006 MONROE SCHOOL DISTRICT 3682 RUSSELL W BREDESON, ADRIAN P BREDESON 810 24TH STREET MONROE, WI, 53566		2017 28TH ST City of Monroe - Not In TID ALPINE ACRES SUBDIVISIONLOT 6		A	0.32	\$39,100	\$408,800	\$447,900						0.32

YEAR 2025	State No.
--------------	-----------

ASSESSMENT ROLL FOR MONROE Green COUNTY

KEY TO
CODES

1.A - RESIDENTIAL
2.B - COMMERCIAL
3.C - MANUFACTURING
4.D - AGRICULTURAL

5.E - UNDEVELOPED
5m - AGRICULTURAL FOREST
6.F - PRODUCTIVE FOREST LANDS
7.G - OTHER

1. PFC REG. ENTERED BEFORE 1/1/72
2. PFC REG. ENTERED AFTER 12/31/71
3. PFC SPECIAL CLASSIFICATION
4. COUNTY FOREST CROP
5. MFL OPEN ENTERED AFTER 2004
6. MFL CLOSED ENTERED AFTER 2004
7. MFL OPEN ENTERED BEFORE 2005
8. MFL CLOSED ENTERED BEFORE 2005

1. FEDERAL
2. STATE
3. COUNTY
4. OTHER

EXEMPT FROM GEN.
PROPERTY TAX

TOTAL
ACRES
THIS
LINE

PARCEL NUMBER	SCHOOL DIST.	VOL/PAGE - REG. DEEDS	TOTAL ACRES OF DESC.	ACREAGE & VALUE OF DESCRIPTION SUBJECT TO GENERAL PROPERTY TAX								EXEMPT FROM GEN. PROPERTY TAX		TOTAL ACRES THIS LINE
NAME & ADDRESS	SEC. TN. RANGE DESCRIPTION OF PROPERTY	C O D E	ACRES	LAND VALUE	IMPROVEMENT VALUE	TOTAL VALUE	C O D E	ACRES	VALUE	C O D E	ACRES			
2526 23251 2302.0007 23020007 GRATZ RICHARD AND CHRISTINE TRUST 2023 28TH STREET MONROE, WI, 53566	MONROE SCHOOL DISTRICT 3682 2023 28TH ST City of Monroe - Not In TID ALPINE ACRES SUBDIVISION LOT 7	A	0.41	\$42,700	\$394,200	\$436,900								0.41
2527 23251 2302.0008 23020008 DANIEL R TALCOTT, AMBER N TALCOTT 2029 28TH STREET MONROE, WI, 53566	MONROE SCHOOL DISTRICT 3682 2029 28TH ST City of Monroe - Not In TID ALPINE ACRESLOT 8	A	0.28	\$37,000	\$452,300	\$489,300								0.28
2528 23251 2302.0009 23020009 DANIEL R TALCOTT, AMBER N TALCOTT 2029 28TH STREET MONROE, WI, 53566	MONROE SCHOOL DISTRICT 3682 22nd Ave City of Monroe - Not In TID ALPINE ACRES LOT 9	A	0.28	\$37,200	\$0	\$37,200								0.28
2529 23251 2302.0010 23020010 BUHOLZER RONALD AND SUSAN TRUST 2716 22ND AVENUE MONROE, WI, 53566	MONROE SCHOOL DISTRICT 3682 2716 22ND AVE City of Monroe - Not In TID ALPINE ACRES SUBDIVISIONLOT 10	A	0.31	\$38,600	\$552,100	\$590,700								0.31

YEAR 2025	State No.
--------------	-----------

ASSESSMENT ROLL FOR MONROE Green COUNTY

KEY TO
CODES

1.A - RESIDENTIAL
2.B - COMMERCIAL
3.C - MANUFACTURING
4.D - AGRICULTURAL

5.E - UNDEVELOPED
5m - AGRICULTURAL FOREST
6.F - PRODUCTIVE FOREST LANDS
7.G - OTHER

1. PFC REG. ENTERED BEFORE 1/1/72
2. PFC REG. ENTERED AFTER 12/31/71
3. PFC SPECIAL CLASSIFICATION
4. COUNTY FOREST CROP
5. MFL OPEN ENTERED AFTER 2004
6. MFL CLOSED ENTERED AFTER 2004
7. MFL OPEN ENTERED BEFORE 2005
8. MFL CLOSED ENTERED BEFORE 2005

1. FEDERAL
2. STATE
3. COUNTY
4. OTHER

EXEMPT FROM GEN.
PROPERTY TAX

TOTAL
ACRES
THIS
LINE

PARCEL NUMBER	SCHOOL DIST.	VOL/PAGE - REG. DEEDS	TOTAL ACRES OF DESC.	ACREAGE & VALUE OF DESCRIPTION SUBJECT TO GENERAL PROPERTY TAX								EXEMPT FROM GEN. PROPERTY TAX		TOTAL ACRES THIS LINE
NAME & ADDRESS	SEC. TN. RANGE DESCRIPTION OF PROPERTY	C O D E	ACRES	LAND VALUE	IMPROVEMENT VALUE	TOTAL VALUE	C O D E	ACRES	VALUE	C O D E	ACRES			
23251 2302.0011 23020011 The Craig & Jenna Hoesly Revocable Living Trust dated March 2, 2023 2722 22nd Avenue Monroe, WI, 53566	MONROE SCHOOL DISTRICT 3682 2722 22ND AVE City of Monroe - Not In TID ALPINE ACRES LOT 11	A	0.33	\$39,200	\$450,400	\$489,600								0.33
23251 2302.0012 23020012 Troy D. Bader, as Trustee of the Norma K. Bader Qualified Personal Residence Trust dated 1/1/2008 2730 22nd Ave. Monroe, WI, 53566	MONROE SCHOOL DISTRICT 3682 2730 22ND AVE City of Monroe - Not In TID ALPINE ACRES CONDOMINIUM NO 1UNIT 2	A	0.38	\$17,700	\$438,000	\$455,700								0.38
23251 2302.0013 23020013 MICHAEL G LIPPOLD, LAURA Z LIPPOLD 2028 28TH STREET MONROE, WI, 53566	MONROE SCHOOL DISTRICT 3682 2028 28TH ST City of Monroe - Not In TID ALPINE ACRES SUBDIVISION LOT 13	A	0.38	\$41,700	\$435,500	\$477,200								0.38
23251 2302.0014 23020014 Andrew Brower 2022 28th Street Monroe, WI, 53566	MONROE SCHOOL DISTRICT 3682 2022 28TH ST City of Monroe - Not In TID ALPINE ACRESLOT 14	A	0.33	\$39,200	\$404,300	\$443,500								0.33

YEAR 2025	State No.
--------------	-----------

ASSESSMENT ROLL FOR MONROE Green COUNTY

KEY TO
CODES

1.A - RESIDENTIAL
2.B - COMMERCIAL
3.C - MANUFACTURING
4.D - AGRICULTURAL

5.E - UNDEVELOPED
5m - AGRICULTURAL FOREST
6.F - PRODUCTIVE FOREST LANDS
7.G - OTHER

1. PFC REG. ENTERED BEFORE 1/1/72
2. PFC REG. ENTERED AFTER 12/31/71
3. PFC SPECIAL CLASSIFICATION
4. COUNTY FOREST CROP
5. MFL OPEN ENTERED AFTER 2004
6. MFL CLOSED ENTERED AFTER 2004
7. MFL OPEN ENTERED BEFORE 2005
8. MFL CLOSED ENTERED BEFORE 2005

1. FEDERAL
2. STATE
3. COUNTY
4. OTHER

EXEMPT FROM GEN.
PROPERTY TAX

TOTAL
ACRES
THIS
LINE

PARCEL NUMBER	SCHOOL DIST.	VOL/PAGE - REG. DEEDS	TOTAL ACRES	ACREAGE & VALUE OF DESCRIPTION SUBJECT TO GENERAL PROPERTY TAX					6. MFL CLOSED ENTERED AFTER 2004 7. MFL OPEN ENTERED BEFORE 2005 8. MFL CLOSED ENTERED BEFORE 2005			EXEMPT FROM GEN. PROPERTY TAX		ACRES THIS LINE
		OF DESC.		ACRES	LAND VALUE	IMPROVEMENT VALUE	TOTAL VALUE		ACRES	VALUE		ACRES		
NAME & ADDRESS		SEC. TN. RANGE DESCRIPTION OF PROPERTY	C O D E	ACRES	LAND VALUE	IMPROVEMENT VALUE	TOTAL VALUE	C O D E	ACRES	VALUE	C O D E	ACRES		
23251 2302.0015 23020015	MONROE SCHOOL DISTRICT 3682	2016 28TH ST City of Monroe - Not In TID ALPINE ACRES SUBDIVISION LOT 15	A	0.41	\$43,000	\$448,200	\$491,200						0.41	
JIM M KLITZKE, LAURA K FERGUSON 2016 28TH STREET MONROE, WI, 53566														
23251 2302.0016 23020016	MONROE SCHOOL DISTRICT 3682	2004 28th St City of Monroe - Not In TID ALPINE ACRES SUBDIVISION LOT 16	A	0.32	\$38,900	\$457,500	\$496,400						0.32	
KATHLEEN COLLINS ARGUE, TERILL R ARGUE 629 E PARK AVENUE MONTICELLO, WI, 53570														
23251 2302.0021 23020021	MONROE SCHOOL DISTRICT 3682	2802 22nd Ave City of Monroe - Not In TID ALPINE ACRESOUTLOT 1 (FOR LIFT STATION) EXEMPT									X4	0.26	0.26	
CITY OF MONROE 1110 18TH AVENUE MONROE, WI, 53566														
23251 2302.0022 23020022	MONROE SCHOOL DISTRICT 3682	Exempt City of Monroe - Not In TID ALPINE ACRES OUTLOT 2 (FOR DETENTION POND) EXEMPT									X4	0.00	0.00	
CITY OF MONROE 1110 18TH AVENUE MONROE, WI, 53566														

YEAR
2025

State No.

ASSESSMENT ROLL FOR MONROE Green COUNTYKEY TO
CODES1.A - RESIDENTIAL
2.B - COMMERCIAL
3.C - MANUFACTURING
4.D - AGRICULTURAL5. **E** - UNDEVELOPED
5**m** - AGRICULTURAL FOREST
6. **F** - PRODUCTIVE FOREST LANDS
7. **G** - OTHER1. PFC REG. ENTERED BEFORE 1/1/72
2. PFC REG. ENTERED AFTER 12/31/71
3. PFC SPECIAL CLASSIFICATION
4. COUNTY FOREST CROP
5. MFL OPEN ENTERED AFTER 2004
6. MFL CLOSED ENTERED AFTER 2004
7. MFL OPEN ENTERED BEFORE 2005
8. MFL CLOSED ENTERED BEFORE 20051. FEDERAL
2. STATE
3. COUNTY
4. OTHEREXEMPT FROM GEN.
PROPERTY TAX**TOTAL
ACRES
THIS
LINE**

PARCEL NUMBER	SCHOOL DIST.	VOL/PAGE - REG. DEEDS	TOTAL ACRES OF DESC.	ACREAGE & VALUE OF DESCRIPTION SUBJECT TO GENERAL PROPERTY TAX						6. MFL CLOSED ENTERED AFTER 2004 7. MFL OPEN ENTERED BEFORE 2005 8. MFL CLOSED ENTERED BEFORE 2005		EXEMPT FROM GEN. PROPERTY TAX		ACRES THIS LINE
NAME & ADDRESS	SEC. TN. RANGE DESCRIPTION OF PROPERTY	C O D E	ACRES	LAND VALUE	IMPROVEMENT VALUE	TOTAL VALUE	C O D E	ACRES	VALUE	C O D E	ACRES			
23251 2302.0112 23020112 MONROE SCHOOL DISTRICT 3682 MARCIA DONNY 2728 22ND AVENUE MONROE, WI, 53566	2728 22ND AVE City of Monroe - Not In TID ALPINE ACRES CONDOMINIUM NO. 1 UNIT 1, FKA PRT LOT 12 ALPINE ACRES	A	0.38	\$17,700	\$405,300	\$423,000							0.38	
23251 2302.1000 23021000 MONROE SCHOOL DISTRICT 3682 MONROE JOINT SCHOOL DISTRICT NO. 1 925 16TH AVE MONROE, WI, 53566	Exempt City of Monroe - Not In TID SECTION 2 CSM 3116 (V11-P150) LOT 1 BNG PRT OLS 53 & 54 OF UN- RECORDED ASSESSOR'S PLAT (GOV LOTS 11 & 12 SD SEC) EXEMPT									X4	7.71		7.71	
23251 2302.2000 23022000 MONROE SCHOOL DISTRICT 3682 RUDA JOINT REVOCABLE TRUST 2163 20TH AVENUE MONROE, WI, 53566	20th Ave City of Monroe - Not In TID CSM 5692 (V29-P101) LOT 40	D	0.82	\$300		\$300							0.82	
23251 2302.3000 23023000 MONROE SCHOOL DISTRICT 3682 KUNDERT MARIAN L REVOCABLE TRUST 2952 TRACY LANE STOUGHTON, WI, 53589	20th Ave City of Monroe - Not In TID ALPINE ACRES BNG ALL LOTS 1-3, 17-20 & PRT LOT 21 BNG S 20A OL'S 52, 53 & 54; EXC LOT 1 CSM 3116; ALSO EXC LOT 40 CSM 5692	D	3.84	\$1,600		\$1,600							3.84	

YEAR 2025	State No.
--------------	-----------

ASSESSMENT ROLL FOR MONROE Green COUNTY

KEY TO
CODES

1.A - RESIDENTIAL
2.B - COMMERCIAL
3.C - MANUFACTURING
4.D - AGRICULTURAL

5.E - UNDEVELOPED
5m - AGRICULTURAL FOREST
6.F - PRODUCTIVE FOREST LANDS
7.G - OTHER

1. PFC REG. ENTERED BEFORE 1/1/72
2. PFC REG. ENTERED AFTER 12/31/71
3. PFC SPECIAL CLASSIFICATION
4. COUNTY FOREST CROP
5. MFL OPEN ENTERED AFTER 2004
6. MFL CLOSED ENTERED AFTER 2004
7. MFL OPEN ENTERED BEFORE 2005
8. MFL CLOSED ENTERED BEFORE 2005

1. FEDERAL
2. STATE
3. COUNTY
4. OTHER

EXEMPT FROM GEN.
PROPERTY TAX

TOTAL
ACRES
THIS
LINE

PARCEL NUMBER	SCHOOL DIST.	VOL/PAGE - REG. DEEDS	TOTAL ACRES OF DESC.	ACREAGE & VALUE OF DESCRIPTION SUBJECT TO GENERAL PROPERTY TAX						6. MFL CLOSED ENTERED AFTER 2004 7. MFL OPEN ENTERED BEFORE 2005 8. MFL CLOSED ENTERED BEFORE 2005		EXEMPT FROM GEN. PROPERTY TAX		ACRES THIS LINE
NAME & ADDRESS		SEC. TN. RANGE DESCRIPTION OF PROPERTY	C O D E	ACRES	LAND VALUE	IMPROVEMENT VALUE	TOTAL VALUE	C O D E	ACRES	VALUE	C O D E	ACRES		
23251 2303.0000 23030000 GREENCO INDUSTRIES INC 1601 4TH AVENUE W MONROE , WI, 53566	MONROE SCHOOL DISTRICT 3682	2520 16TH AVE City of Monroe - Not In TID SECTION 2 N 76 FT OF S 152 FT W2 OF OL 56EXEMPT									X5	0.26	0.26	
23251 2304.0000 23040000 GEORGE W DEEM, MAUREEN M MILLIGAN 1605 26TH STREET MONROE , WI, 53566	MONROE SCHOOL DISTRICT 3682	1605 26TH ST City of Monroe - Not In TID SECTION 2 W2 OF S 76 FT OF OL 56 OF FRAC LOT 12 OF NW4	A	0.26	\$26,500	\$176,800	\$203,300						0.26	
23251 2304.1000 23041000 SD DEVCO LLC 1421 14TH AVENUE MONROE, WI, 53566	MONROE SCHOOL DISTRICT 3682	1611 26TH ST City of Monroe - Not In TID SECTION 2 S 85 FT OF E2 OL 56	B	0.30	\$19,900	\$895,400	\$915,300						0.30	
23251 2305.0000 23050000 SCHOOL DIST OF MONROE 925 16TH AVENUE MONROE , WI, 53566	MONROE SCHOOL DISTRICT 3682	1600 26TH ST City of Monroe - Not In TID SECTION 2 OUTLOT 57 OUTLOT 58 OUTLOT 59 N 1A OUTLOT 60 OUTLOT 61 OUTLOT 62 ANDRICKS ADD LOTS 1-6 BLK 11 LOTS 1-6 BLK 12 (SENIOR HIGH SCHOOL) EXEMPT									X5	0.00	0.00	

YEAR 2025	State No.
--------------	-----------

ASSESSMENT ROLL FOR MONROE Green COUNTY

KEY TO
CODES

1.A - RESIDENTIAL
2.B - COMMERCIAL
3.C - MANUFACTURING
4.D - AGRICULTURAL

5.E - UNDEVELOPED
5m - AGRICULTURAL FOREST
6.F - PRODUCTIVE FOREST LANDS
7.G - OTHER

1. PFC REG. ENTERED BEFORE 1/1/72
2. PFC REG. ENTERED AFTER 12/31/71
3. PFC SPECIAL CLASSIFICATION
4. COUNTY FOREST CROP
5. MFL OPEN ENTERED AFTER 2004
6. MFL CLOSED ENTERED AFTER 2004
7. MFL OPEN ENTERED BEFORE 2005
8. MFL CLOSED ENTERED BEFORE 2005

1. FEDERAL
2. STATE
3. COUNTY
4. OTHER

EXEMPT FROM GEN.
PROPERTY TAX

TOTAL
ACRES
THIS
LINE


2546

PARCEL NUMBER	SCHOOL DIST.	VOL/PAGE - REG. DEEDS	TOTAL ACRES	ACREAGE & VALUE OF DESCRIPTION SUBJECT TO GENERAL PROPERTY TAX					6. MFL CLOSED ENTERED AFTER 2004 7. MFL OPEN ENTERED BEFORE 2005 8. MFL CLOSED ENTERED BEFORE 2005			EXEMPT FROM GEN. PROPERTY TAX		ACRES THIS LINE
		OF DESC.		ACRES	LAND VALUE	IMPROVEMENT VALUE	TOTAL VALUE	C O D E	ACRES	VALUE	C O D E	ACRES		
23251 2307.1000 23071000	MONROE SCHOOL DISTRICT 3682	2032 17TH AVE City of Monroe - Not In TID COM S LN OUTLOT 66 SEC 2 AT INTERSECTION OF E LN OF 17TH AVE TH N 85.4 FT TH E ON LN PARLL WITH S LN BLK 4 NEW MEXICO ADD 136.3 FT TH S 86 FT TO S LN OL 66 TH WLY 136.29 FT TO POB EXC S 20 FT THEREOF RUNNING E & W	A	0.20	\$21,900	\$196,800	\$218,700							0.20
Jack M. Sramek, Katharine M. Rausch 2032 17th Ave. Monroe, WI, 53566														
23251 2311.0000 23110000	MONROE SCHOOL DISTRICT 3682	1700 30th Ave City of Monroe - Not In TID SECTION 2CSM 1937 (V6-P244) LOT 2, EXC LOT 1 CSM 3598 BNG PRT OLS 7,8,9,10,11,12 & 13 ASSESSORS PLAT IN FR LOT 1	A	1.18	\$39,000	\$0	\$39,000							1.18
COUNTRYVIEW LAND LLC 3190 GATEWAY ROAD STE 102 BROOKFIELD, WI, 53045														
23251 2311.1000 23111000	MONROE SCHOOL DISTRICT 3682	1700 30TH AVE City of Monroe - Not In TID SECTION 2 CSM 1937 (V6-P244) LOT 1 BNG PRT OLS 7,8,9,10,11,12 & 13 OF ASSESSORS PLAT IN FR LOT 1	B	2.46	\$91,200	\$2,913,100	\$3,004,300							2.46
DAYMARK MONROE LLC 3190 GATEWAY RD - #102 BROOKFIELD, WI, 53045														
23251 2311.2000 23112000	MONROE SCHOOL DISTRICT 3682	Vacant City of Monroe - Not In TID SECTION 2 CSM 3598 (V13-P261) LOT 1 (DETENTION POND BY VILLA EAST) EXEMPT									X4	0.69		0.69
CITY OF MONROE 1110 18TH AVENUE MONROE, WI, 53566														

2549

YEAR 2025	State No.
--------------	-----------

ASSESSMENT ROLL FOR MONROE Green COUNTY

KEY TO
CODES 

1.A - RESIDENTIAL
2.B - COMMERCIAL
3.C - MANUFACTURING
4.D - AGRICULTURAL

5. **E** - UNDEVELOPED
5m - AGRICULTURAL FOREST
6. **F** - PRODUCTIVE FOREST LANDS
7. **G** - OTHER

1. PFC REG. ENTERED BEFORE 1/1/72
2. PFC REG. ENTERED AFTER 12/31/71
3. PFC SPECIAL CLASSIFICATION
4. COUNTY FOREST CROP
5. MFL OPEN ENTERED AFTER 2004
6. MFL CLOSED ENTERED AFTER 2004
7. MFL OPEN ENTERED BEFORE 2005
8. MFL CLOSED ENTERED BEFORE 2005

1. FEDERAL
2. STATE
3. COUNTY
4. OTHER

EXEMPT FROM GEN.
PROPERTY TAX

**TOTAL
ACRES
THIS
LINE**

PARCEL NUMBER		SCHOOL DIST.	VOL/PAGE - REG. DEEDS	TOTAL ACRES	ACREAGE & VALUE OF DESCRIPTION SUBJECT TO GENERAL PROPERTY TAX							EXEMPT FROM GEN. PROPERTY TAX		ACRES THIS LINE
NAME & ADDRESS		SEC. TN. RANGE DESCRIPTION OF PROPERTY		C O D E	ACRES	LAND VALUE	IMPROVEMENT VALUE	TOTAL VALUE	C O D E	ACRES	VALUE	C O D E	ACRES	
23251 2312.0000 23120000 MONROE SCHOOL DISTRICT 3682 ST CLARE OF ASSISI CONGREGATION GC INC 1760 14TH STREET MONROE, WI, 53566		Exempt City of Monroe - Not In TID SECTION 2 OUTLOT 14 & OUTLOT 15 EXEMPT										X5	0.00	0.00
23251 2313.0000 23130000 MONROE SCHOOL DISTRICT 3682 GREENWOOD CEMETERY N/A MONROE, WI, 53566		1907 29TH AVE City of Monroe - Not In TID CSM 1910 (V6-P197) LOT 2 BNG PRT OUTLOT 17 & 18 & 19, PRT FRAC LOT 8 OF NE4 SEC 2EXEMPT										X5	10.07	10.07
23251 2313.1000 23131000 MONROE SCHOOL DISTRICT 3682 GREENWOOD CEMETERY ASSN N/A MONROE, WI, 53566		1907 29TH AVE City of Monroe - Not In TID CSM 1910 (V6-P197) LOT 1 BNG PRT LTS 1-30 FAIRVIEW ADD, LTS 11-20 CONDEE'S ADD, LTS 11-20 EMERSON & CONDEE'S ADD, OLS 17, 18 & 19 & OTHER LANDS IN FR LOTS 1 & 8 IN NE4 EXEMPT										X5	37.61	37.61
23251 2314.0000 23140000 MONROE SCHOOL DISTRICT 3682 ANDREA D MEIER 1709 23RD AVENUE MONROE, WI, 53566		1709 23RD AVE City of Monroe - Not In TID SECTION 2 PRT OL 20 COM AT COR 17TH ST & 23RD AVE TH SELY ALG 23RD AVE 144 FT TH WLY 140 FT TH N 180 FT TH E 40 FT POB		A	0.26	\$31,500	\$275,100	\$306,600						0.26

YEAR 2025	State No.
--------------	-----------

ASSESSMENT ROLL FOR MONROE Green COUNTY

KEY TO
CODES

1.A - RESIDENTIAL
2.B - COMMERCIAL
3.C - MANUFACTURING
4.D - AGRICULTURAL

5.E - UNDEVELOPED
5m - AGRICULTURAL FOREST
6.F - PRODUCTIVE FOREST LANDS
7.G - OTHER

1. PFC REG. ENTERED BEFORE 1/1/72
2. PFC REG. ENTERED AFTER 12/31/71
3. PFC SPECIAL CLASSIFICATION
4. COUNTY FOREST CROP
5. MFL OPEN ENTERED AFTER 2004
6. MFL CLOSED ENTERED AFTER 2004
7. MFL OPEN ENTERED BEFORE 2005
8. MFL CLOSED ENTERED BEFORE 2005

1. FEDERAL
2. STATE
3. COUNTY
4. OTHER

EXEMPT FROM GEN.
PROPERTY TAX

TOTAL
ACRES
THIS
LINE

PARCEL NUMBER	SCHOOL DIST.	VOL/PAGE - REG. DEEDS	TOTAL ACRES OF DESC.	ACREAGE & VALUE OF DESCRIPTION SUBJECT TO GENERAL PROPERTY TAX					6. MFL CLOSED ENTERED AFTER 2004 7. MFL OPEN ENTERED BEFORE 2005 8. MFL CLOSED ENTERED BEFORE 2005			EXEMPT FROM GEN. PROPERTY TAX		ACRES THIS LINE
NAME & ADDRESS		SEC. TN. RANGE DESCRIPTION OF PROPERTY	C O D E	ACRES	LAND VALUE	IMPROVEMENT VALUE	TOTAL VALUE	C O D E	ACRES	VALUE	C O D E	ACRES		
23251 2314.1000 23141000 ERIC T REED, TONYA M REED 2269 18TH STREET CT MONROE, WI, 53566	MONROE SCHOOL DISTRICT 3682	2269 18TH STCT City of Monroe - Not In TID SECTION 2 COM CTRLN 18TH ST BNG S 359.58 FT & W 32.15 FT OF SE CORNER SW4 SE4 SEC 35 TH N88*W 54.2 FT TH N38*W 29.2 FT TH S50*W 153.15 FT POB TH S39*E 33 FT TH S50*W 20 FT TH S2*W 110 FT TH N86*W 72 FT TH N0*W 172.35 FT TH N88*E 42.6 FT TH S46*E 41.7 FT POB BNG PRT OL'S 21 & 22 EXC PARC TO CITY (V174-P287)	A	0.32	\$33,800	\$159,500	\$193,300						0.32	
23251 2314.2000 23142000 PAUL E LINDSTROM, AMY J LINDSTROM 2284 18TH STREET CT MONROE, WI, 53566	MONROE SCHOOL DISTRICT 3682	2284 18TH STCT City of Monroe - Not In TID SECTION 2 COM CTRLN 18TH ST, BNG S 359.58 FT & W 32.15 FT OF SE COR OF SW4 SE4 SD SEC 35, POB TH S0*E 235.73 FT TO PT CTR RD TH N86*W 113.05 FT TH N0*W 202.95 FT TH N47*E 62.27 FT TH S38*E 18.66 FT TH S88*E 54.2 FT POB; BNG PRT NW4 NE4	A	0.34	\$34,800	\$168,800	\$203,600						0.34	
23251 2314.3000 23143000 JEFFREY R KUBLY 1715 23RD AVENUE MONROE, WI, 53566	MONROE SCHOOL DISTRICT 3682	1715 23RD AVE City of Monroe - Not In TID SECTION 2 PART OL 20 & 21 COM COR 17TH ST & 23RD AVE SELY ALG 23RD AVE 144 FT POB SELY 72 FT SWLY 124 FT NWLY 41.7 FT WLY 42.6 FT N 39.65 FT NELY 140 FT POB ALSO DESC:COM CTRLN 18TH ST BNG S 359.58 FT & W 32.15 FT SE4 CO	A	0.22	\$28,500	\$209,000	\$237,500						0.22	

YEAR 2025	State No.
--------------	-----------

ASSESSMENT ROLL FOR MONROE Green COUNTY

KEY TO
CODES

1.A - RESIDENTIAL
2.B - COMMERCIAL
3.C - MANUFACTURING
4.D - AGRICULTURAL

5. **E** - UNDEVELOPED
5m - AGRICULTURAL FOREST
6. **F** - PRODUCTIVE FOREST LANDS
7. **G** - OTHER

1. PFC REG. ENTERED BEFORE 1/1/72
2. PFC REG. ENTERED AFTER 12/31/71
3. PFC SPECIAL CLASSIFICATION
4. COUNTY FOREST CROP
5. MFL OPEN ENTERED AFTER 2004
6. MFL CLOSED ENTERED AFTER 2004
7. MFL OPEN ENTERED BEFORE 2005
8. MFL CLOSED ENTERED BEFORE 2005

1. FEDERAL
2. STATE
3. COUNTY
4. OTHER

EXEMPT FROM GEN.
PROPERTY TAX

**TOTAL
ACRES
THIS
LINE**

PARCEL NUMBER		SCHOOL DIST.	VOL/PAGE - REG. DEEDS	TOTAL ACRES OF DESC.	ACREAGE & VALUE OF DESCRIPTION SUBJECT TO GENERAL PROPERTY TAX								EXEMPT FROM GEN. PROPERTY TAX		ACRES THIS LINE
NAME & ADDRESS			SEC. TN. RANGE DESCRIPTION OF PROPERTY		C O D E	ACRES	LAND VALUE	IMPROVEMENT VALUE	TOTAL VALUE	C O D E	ACRES	VALUE	C O D E	ACRES	
2557	23251 2314.4000 23144000	MONROE SCHOOL DISTRICT 3682	2276 18TH STCT City of Monroe - Not In TID SECTION 2 PRT OL 21 & 22 & PRT NW4 NE4, COM AT CROSS CUT IN CONCRETE IN CNTR LN 18TH ST CROSS BNG S 359.58 FT & W 32.15 FT OF STONE MARKING THE SE COR OF SW4 SE4 SEC 35 (2-7) TH S0*E 235.73 FT PARALL W LN NW4 NE4 SEC 2 TH N86*W 265.05 FT TH N0*W 200 FT ALG E LN OF LAKESIDE HEIGHTS ADD TH N72*E 189.59FT TO CNTRLN 23RD AVE TH S38*E 44.0 FT ALG CNTR LN TO INTRSEC OF CNTRLNS 23RD AVE & 18TH ST TH S88*E 54.2 FT TO POB, EXC V168-317, V174-287, V174-358, & V231-55	A	0.28	\$32,300	\$299,900	\$332,200							0.28
	DANIEL J DEMUTH, LISA A DEMUTH 2276 18TH STREET COURT MONROE, WI, 53566														
2558	23251 2315.0000 23150000	MONROE SCHOOL DISTRICT 3682	2327 27TH AVE City of Monroe - Not In TID SECTION 2 BNG PRT FRAC LOT 2; ALL OL 22 & PRT OL 21 NE4, EXC PRT OL 21 & 22 BGN SE COR LOT 7 BLK 3 LAKESIDE HEIGHTS N0*W 207.53 FT TH S86*E 35.07 FT S0*E 206.65 FT N88*W 35.02 TO POB	A	1.08	\$64,200	\$153,800	\$218,000							1.08
	SEAN A FLORENCE, BRITTNEY R FLORENCE 2327 27TH AVENUE MONROE, WI, 53566														
2559	23251 2316.0000 23160000	MONROE SCHOOL DISTRICT 3682	Vacant City of Monroe - Not In TID SECTION 2 COM CL 27TH AVE & N LN OL 23 W 200 FT S 90 FT E 200 FT N 90 FT TO POB	A	0.35	\$15,000	\$0	\$15,000							0.35
	MYRON L OLSON, GERALDINE F OLSON 2661 19TH ST CT MONROE, WI, 53566														

YEAR 2025	State No.
--------------	-----------

ASSESSMENT ROLL FOR MONROE Green COUNTY

KEY TO
CODES

1.A - RESIDENTIAL
2.B - COMMERCIAL
3.C - MANUFACTURING
4.D - AGRICULTURAL

5.E - UNDEVELOPED
5m - AGRICULTURAL FOREST
6.F - PRODUCTIVE FOREST LANDS
7.G - OTHER

1. PFC REG. ENTERED BEFORE 1/1/72
2. PFC REG. ENTERED AFTER 12/31/71
3. PFC SPECIAL CLASSIFICATION
4. COUNTY FOREST CROP
5. MFL OPEN ENTERED AFTER 2004
6. MFL CLOSED ENTERED AFTER 2004
7. MFL OPEN ENTERED BEFORE 2005
8. MFL CLOSED ENTERED BEFORE 2005

1. FEDERAL
2. STATE
3. COUNTY
4. OTHER

EXEMPT FROM GEN.
PROPERTY TAX

TOTAL
ACRES
THIS
LINE

PARCEL NUMBER	SCHOOL DIST.	VOL/PAGE - REG. DEEDS	TOTAL ACRES OF DESC.	ACREAGE & VALUE OF DESCRIPTION SUBJECT TO GENERAL PROPERTY TAX					6. MFL CLOSED ENTERED AFTER 2004 7. MFL OPEN ENTERED BEFORE 2005 8. MFL CLOSED ENTERED BEFORE 2005			EXEMPT FROM GEN. PROPERTY TAX		ACRES THIS LINE
NAME & ADDRESS		SEC. TN. RANGE DESCRIPTION OF PROPERTY	C O D E	ACRES	LAND VALUE	IMPROVEMENT VALUE	TOTAL VALUE	C O D E	ACRES	VALUE	C O D E	ACRES		
23251 2316.1000 23161000 Dennis Balsiger, Honoria Balsiger 2664 19th Street Court Monroe, WI, 53566	MONROE SCHOOL DISTRICT 3682	2664 19TH STCT City of Monroe - Not In TID SECTION 2 COM CL 27TH AVE BNG 150 FT S OF N LINE SD OUTLOT 23 TH S ALG CTRN 105 FT TH W 200 FT TH N 105 FT TH E 200 FT POB, PRT OUTLOTS 23 & 24 IN NE4 SEC 2	A	0.40	\$37,600	\$277,500	\$315,100						0.40	
23251 2316.3000 23163000 MYRON L OLSON, GERALDINE F OLSON 2661 19TH ST CT MONROE, WI, 53566	MONROE SCHOOL DISTRICT 3682	2661 19TH STCT City of Monroe - Not In TID SECTION 2 COURT COM CL 27 AV & N LN OL 23 W 200 FT TO POB S 225 FT WLY 266.86 FT N 31.11 FT E 27.5 FT N 229.45 FT E 244.66 FT TO POB (EXC PORTION DONATED FOR ST.) CONT 1.295A	A	0.41	\$37,800	\$367,300	\$405,100						0.41	
23251 2317.0000 23170000 DENNIS G MEIGHAN, REGINA M MEIGHAN N2392 HADDINGER ROAD MONROE, WI, 53566	MONROE SCHOOL DISTRICT 3682	Vacant City of Monroe - Not In TID SECTION 2 CSM 1500 (V4-P485) LOT 5, EXC POS V12-P55; ALSO CSM 1499 (V4- P484) LOT 1,2,3, & 4 CONT 2.09A BNG PRT CSM 925 IN OLS 25 & 26 OF FR LOT 2	D	3.95	\$1,400	\$0	\$1,400						3.95	
23251 2317.1400 23171400 Beckman Rentals LLC 2256 17th Street Monroe, WI, 53566	MONROE SCHOOL DISTRICT 3682	2001 GOLF RIDGE TRL City of Monroe - Not In TID CSM 1501 (V4-P486) LOT 1 BNG GOLF RIDGE CONDOMINIUM IN CSM 925 PRT OLS 24,25, & 29 ASSESSOR'S PLAT IN F.L. 2	B	1.96	\$58,800	\$516,400	\$575,200						1.96	

YEAR 2025	State No.
--------------	-----------

ASSESSMENT ROLL FOR MONROE Green COUNTY

KEY TO
CODES

1.A - RESIDENTIAL
2.B - COMMERCIAL
3.C - MANUFACTURING
4.D - AGRICULTURAL

5.E - UNDEVELOPED
5m - AGRICULTURAL FOREST
6.F - PRODUCTIVE FOREST LANDS
7.G - OTHER

1. PFC REG. ENTERED BEFORE 1/1/72
2. PFC REG. ENTERED AFTER 12/31/71
3. PFC SPECIAL CLASSIFICATION
4. COUNTY FOREST CROP
5. MFL OPEN ENTERED AFTER 2004
6. MFL CLOSED ENTERED AFTER 2004
7. MFL OPEN ENTERED BEFORE 2005
8. MFL CLOSED ENTERED BEFORE 2005

1. FEDERAL
2. STATE
3. COUNTY
4. OTHER

EXEMPT FROM GEN.
PROPERTY TAX

TOTAL
ACRES
THIS
LINE

2564

PARCEL NUMBER	SCHOOL DIST.	VOL/PAGE - REG. DEEDS	TOTAL ACRES OF DESC.	ACREAGE & VALUE OF DESCRIPTION SUBJECT TO GENERAL PROPERTY TAX							6. MFL CLOSED ENTERED AFTER 2004 7. MFL OPEN ENTERED BEFORE 2005 8. MFL CLOSED ENTERED BEFORE 2005		EXEMPT FROM GEN. PROPERTY TAX		ACRES THIS LINE
NAME & ADDRESS		SEC. TN. RANGE DESCRIPTION OF PROPERTY	C O D E	ACRES	LAND VALUE	IMPROVEMENT VALUE	TOTAL VALUE	C O D E	ACRES	VALUE	C O D E	ACRES			
23251 2318.0000 23180000 CITY OF MONROE 1110 18TH AVENUE MONROE, WI, 53566	MONROE SCHOOL DISTRICT 3682	1700 22ND AVE City of Monroe - Not In TID SECTION 2 1700 22ND AVENUE OUTLOTS 29 & 31 LYG W OF W LN HYDES ADD IF SD LN EXTENDED S TO RR OUTLOT 32 EXC 65 FT N & S X 163 FT E & W IN NE COR OUTLOT 33 EXEMPT (Prt of Rec Park)									X4	13.05	13.05		
23251 2319.0000 23190000 JOHN A FULLER, JOANNA FULLER 1614 22ND AVENUE MONROE, WI, 53566	MONROE SCHOOL DISTRICT 3682	1614 22ND AVE City of Monroe - Not In TID SECTION 2 65 FT N & S BY 163 FT E & W IN NE COR OUTLOT 32	A	0.24	\$30,600	\$161,100	\$191,700						0.24		
23251 2320.0000 23200000 Tonya Briggs LLC N4637 State Road 59 Monroe, WI, 53566	MONROE SCHOOL DISTRICT 3682	1620 21ST AVE City of Monroe - Not In TID SECTION 2 PRT OUTLOT 34 IN NW4 COM SW COR LOT 4 BLK 18 FOSTERS ADDITION TH S 66 FT TH E 127 FT TH N 66 FT TH W 127 FT TO POB	A	0.19	\$25,100	\$171,700	\$196,800						0.19		
23251 2321.0000 23210000 JORGE A PENA, JENNIFER E PENA 1626 21ST AVENUE MONROE, WI, 53566	MONROE SCHOOL DISTRICT 3682	1626 21ST AVE City of Monroe - Not In TID PRT OL 34 NW4 SEC 2 COM PT 66 FT S OF SW COR LOT 4 BLK 18 FOSTERS ADD TH S 69 FT TH E 127 FT TH N 69 FT TH W 127 FT TO POB; ALSO N 5 FT LOT 1 BLK 2 DAVIS- BECKER ADD	A	0.21	\$28,000	\$284,500	\$312,500						0.21		

YEAR 2025	State No.
--------------	-----------

ASSESSMENT ROLL FOR MONROE Green COUNTY

KEY TO
CODES

1.A - RESIDENTIAL
2.B - COMMERCIAL
3.C - MANUFACTURING
4.D - AGRICULTURAL

5.E - UNDEVELOPED
5m - AGRICULTURAL FOREST
6.F - PRODUCTIVE FOREST LANDS
7.G - OTHER

1. PFC REG. ENTERED BEFORE 1/1/72
2. PFC REG. ENTERED AFTER 12/31/71
3. PFC SPECIAL CLASSIFICATION
4. COUNTY FOREST CROP
5. MFL OPEN ENTERED AFTER 2004
6. MFL CLOSED ENTERED AFTER 2004
7. MFL OPEN ENTERED BEFORE 2005
8. MFL CLOSED ENTERED BEFORE 2005

1. FEDERAL
2. STATE
3. COUNTY
4. OTHER

EXEMPT FROM GEN.
PROPERTY TAX

TOTAL
ACRES
THIS
LINE

PARCEL NUMBER	SCHOOL DIST.	VOL/PAGE - REG. DEEDS	TOTAL ACRES OF DESC.	ACREAGE & VALUE OF DESCRIPTION SUBJECT TO GENERAL PROPERTY TAX					6. MFL CLOSED ENTERED AFTER 2004 7. MFL OPEN ENTERED BEFORE 2005 8. MFL CLOSED ENTERED BEFORE 2005			EXEMPT FROM GEN. PROPERTY TAX		ACRES THIS LINE
NAME & ADDRESS		SEC. TN. RANGE DESCRIPTION OF PROPERTY	C O D E	ACRES	LAND VALUE	IMPROVEMENT VALUE	TOTAL VALUE	C O D E	ACRES	VALUE	C O D E	ACRES		
23251 2322.0000 23220000 JASON M RICHARDSON, LEANE E RICHARDSON 2000 17TH ST MONROE, WI, 53566	MONROE SCHOOL DISTRICT 3682	2000 17TH ST City of Monroe - Not In TID SECTION 2 PRT OL 34 COM 195 FT S OF SW COR BLK 19 FOSTER'S II TH N 89°E 60 FT TH S 85 FT TH S 89°W 90 FT TH N 85 FT TH N 89°E 30 FT TO POB	A	0.16	\$20,400	\$159,600	\$180,000						0.16	
23251 2322.1000 23221000 DONALD E BROWN, REBECCA L BROWN 1711 20TH AVENUE MONROE, WI, 53566	MONROE SCHOOL DISTRICT 3682	1711 20TH AVE City of Monroe - Not In TID PRT OL 34 IN NW4 SEC 2 COM 195 FT S OF SW COR BLK 19 FOSTERS SECOND ADD TH N89°E 60 FT TH S0°E 85 FT POB TH S0°E 70 FT TH S89°W 90 FT TH N0°W 70 FT TH N89°E 90 FT TO POB	A	0.15	\$18,900	\$199,700	\$218,600						0.15	
23251 2323.0000 23230000 DEE DEE L SEFFROOD PO BOX 731 MONROE, WI, 53566-0731	MONROE SCHOOL DISTRICT 3682	Vacant City of Monroe - Not In TID SECTION 2 COM SW COR LOT 7 OF BLOCK 2 BELLERS ADD TH E 121 FT TH S 140 FT M/L TO RR TH NWLY 123 FT TH N 121 FT TO POB	A	0.37	\$16,000	\$0	\$16,000						0.37	
23251 2325.0000 23250000 JOINT SCHOOL DISTRICT NUMBER ONE 2625 14TH AVENUE MONROE , WI, 53566	MONROE SCHOOL DISTRICT 3682	2625 14TH AVE City of Monroe - Not In TID OUTLOT 2 SEC 3 USE OF ROW ON E SD OL 1 EXC PORTION DEDICATED PRT 27TH ST & 13TH AVE IN GROSSEN SUB EXC COM SW COR OL 2 TH N ALG W LN 50 FT TH E 50 FT TH S 50 FT TO S LN TH W 50 FT TO POB (.057A) INCLUDING EASEMENTS, EXC BGN SE COR NE4 SEC 3 INTERSEC 14TH & 30TH ST TH N0°W 115 FT TH W 30 FT TO POB TH W 115 FT TH S0°E 75 FT TH E 115 FT TH N0°W 75 FT TO POB (.198A)EXEMPT									X5	0.00	0.00	

YEAR 2025	State No.
--------------	-----------

ASSESSMENT ROLL FOR MONROE Green COUNTY

KEY TO
CODES

1.A - RESIDENTIAL
2.B - COMMERCIAL
3.C - MANUFACTURING
4.D - AGRICULTURAL

5.E - UNDEVELOPED
5m - AGRICULTURAL FOREST
6.F - PRODUCTIVE FOREST LANDS
7.G - OTHER

1. PFC REG. ENTERED BEFORE 1/1/72
2. PFC REG. ENTERED AFTER 12/31/71
3. PFC SPECIAL CLASSIFICATION
4. COUNTY FOREST CROP
5. MFL OPEN ENTERED AFTER 2004
6. MFL CLOSED ENTERED AFTER 2004
7. MFL OPEN ENTERED BEFORE 2005
8. MFL CLOSED ENTERED BEFORE 2005

1. FEDERAL
2. STATE
3. COUNTY
4. OTHER

EXEMPT FROM GEN.
PROPERTY TAX

TOTAL
ACRES
THIS
LINE

2572

PARCEL NUMBER	SCHOOL DIST.	VOL/PAGE - REG. DEEDS	TOTAL ACRES OF DESC.	ACREAGE & VALUE OF DESCRIPTION SUBJECT TO GENERAL PROPERTY TAX						6. MFL CLOSED ENTERED AFTER 2004 7. MFL OPEN ENTERED BEFORE 2005 8. MFL CLOSED ENTERED BEFORE 2005			EXEMPT FROM GEN. PROPERTY TAX		ACRES THIS LINE
NAME & ADDRESS		SEC. TN. RANGE DESCRIPTION OF PROPERTY	C O D E	ACRES	LAND VALUE	IMPROVEMENT VALUE	TOTAL VALUE	C O D E	ACRES	VALUE	C O D E	ACRES			
23251 2325.1000 23251000 CITY OF MONROE 1110 18TH AVENUE MONROE, WI, 53566	MONROE SCHOOL DISTRICT 3682	2991 14th Ave City of Monroe - Not In TID SECTION 3 PRT OUTLOT 2 (WELL #6), BGN SE COR NE4 SEC 3 INTERSEC 14TH & 30TH ST TH NO*W 115 FT TH W 30 FT TO POB TH W 115 FT TH S0*E 75 FT TH E 115 FT TH NO*W 75 FT TO POB EXEMPT									X4	0.00	0.00		
23251 2327.1000 23271000 WILLIAM L SIEGNER, MARSHA K SIEGNER 2934 11TH AVENUE MONROE, WI, 53566-3305	MONROE SCHOOL DISTRICT 3682	2934 11TH AVE City of Monroe - Not In TID SECTION 3 PRT OUTLOT 3 COM 401.86 FT N SW COR N 125 FT E 135 FT S 125 FT W 135 FT POB (SEE CSM 760 (V2-P325)	A	0.39	\$33,200	\$208,500	\$241,700						0.39		
23251 2327.2000 23272000 SCHOOL DISTRICT OF MONROE 925 16TH AVENUE MONROE, WI, 53566	MONROE SCHOOL DISTRICT 3682	2918 11TH AVE City of Monroe - Not In TID CSM 5306 (V25-P263) LOT 1 BNG PRT OL 3 OF FRAC LOT 9									X4	7.35	7.35		
23251 2328.0000 23280000 WILLIAM L SIEGNER, MARSHA K SIEGNER 2934 11TH AVE MONROE, WI, 53566-3305	MONROE SCHOOL DISTRICT 3682	Vacant City of Monroe - Not In TID SECTION 3 CSM 760 (V2-P325) LOT 1, BNG PRT FR LOT 9, OL 3	A	0.24	\$30,500	\$0	\$30,500						0.24		

2575

YEAR 2025	State No.
--------------	-----------

ASSESSMENT ROLL FOR MONROE Green COUNTY

KEY TO
CODES

1.A - RESIDENTIAL
2.B - COMMERCIAL
3.C - MANUFACTURING
4.D - AGRICULTURAL

5.E - UNDEVELOPED
5m - AGRICULTURAL FOREST
6.F - PRODUCTIVE FOREST LANDS
7.G - OTHER

1. PFC REG. ENTERED BEFORE 1/1/72
2. PFC REG. ENTERED AFTER 12/31/71
3. PFC SPECIAL CLASSIFICATION
4. COUNTY FOREST CROP
5. MFL OPEN ENTERED AFTER 2004
6. MFL CLOSED ENTERED AFTER 2004
7. MFL OPEN ENTERED BEFORE 2005
8. MFL CLOSED ENTERED BEFORE 2005

1. FEDERAL
2. STATE
3. COUNTY
4. OTHER

EXEMPT FROM GEN.
PROPERTY TAX

TOTAL
ACRES
THIS
LINE

PARCEL NUMBER	SCHOOL DIST.	VOL/PAGE - REG. DEEDS	TOTAL ACRES OF DESC.	ACREAGE & VALUE OF DESCRIPTION SUBJECT TO GENERAL PROPERTY TAX					6. MFL CLOSED ENTERED AFTER 2004 7. MFL OPEN ENTERED BEFORE 2005 8. MFL CLOSED ENTERED BEFORE 2005			EXEMPT FROM GEN. PROPERTY TAX		ACRES THIS LINE
NAME & ADDRESS	SEC. TN. RANGE DESCRIPTION OF PROPERTY	C O D E	ACRES	LAND VALUE	IMPROVEMENT VALUE	TOTAL VALUE	C O D E	ACRES	VALUE	C O D E	ACRES			
23251 2328.1100 23281100 MONROE SCHOOL DISTRICT 3682 JAMES & BONNIE DOYLE TTEES DOYLE FAMILY REVOCABLE TRUST 29062 RIVERVIEW LN PUNTA GORDA, FL, 33982-8534	2966 11TH AVE City of Monroe - Not In TID CSM 5305 (V25-P260) LOT 1 BNG PRT OL 3 OF FRAC LOT 9	A	1.16	\$38,900	\$342,100	\$381,000						1.16		
23251 2332.0000 23320000 MONROE SCHOOL DISTRICT 3682 ANDREW BREUER 2006 10TH AVENUE MONROE, WI, 53566	2006 10TH AVE City of Monroe - Not In TID SECTION 3 PRT OUTLOT 8 COM SE COR OL 8 TH N 16.5 FT TH N89*W 147.5 FT POB TH N 54.5 FT TH N89*W 147.5 FT TH S 54.5 FT TH S89*E 147.5 FT POB	A	0.19	\$20,400	\$195,900	\$216,300						0.19		
23251 2333.0000 23330000 MONROE SCHOOL DISTRICT 3682 MATTHEW D BORDNER, REBECCA A BORDNER 2009 11TH AVENUE MONROE, WI, 53566	2009 11TH AVE City of Monroe - Not In TID PRT OL 8 IN NE4 SEC 3 COM SE COR OL 8 TH N 16.5 FT POB TH N 100 FT ALG W LN 11TH AVE TH N89*W 147.5 FT TH S 100 FT TH S89*E 147.5 FT TO POB	A	0.34	\$34,700	\$241,400	\$276,100						0.34		
23251 2334.0000 23340000 MONROE SCHOOL DISTRICT 3682 Katherine E. Fitzsimons Revocable Trust dated as of March 15, 2019 2003 11th Avenue Monroe, WI, 53566	2003 11TH AVE City of Monroe - Not In TID SECTION 3 PRT OUTLOT 8 COM 116.5 FT N OF SE COR N 63.5 FT N89*30'W 147.5 FT S 63.5 FT N89*30'E 147.5 FT POB	A	0.22	\$28,200	\$262,400	\$290,600						0.22		

YEAR 2025	State No.
--------------	-----------

ASSESSMENT ROLL FOR MONROE Green COUNTY

KEY TO
CODES

1.A - RESIDENTIAL
2.B - COMMERCIAL
3.C - MANUFACTURING
4.D - AGRICULTURAL

5.E - UNDEVELOPED
5m - AGRICULTURAL FOREST
6.F - PRODUCTIVE FOREST LANDS
7.G - OTHER

1. PFC REG. ENTERED BEFORE 1/1/72
2. PFC REG. ENTERED AFTER 12/31/71
3. PFC SPECIAL CLASSIFICATION
4. COUNTY FOREST CROP
5. MFL OPEN ENTERED AFTER 2004
6. MFL CLOSED ENTERED AFTER 2004
7. MFL OPEN ENTERED BEFORE 2005
8. MFL CLOSED ENTERED BEFORE 2005

1. FEDERAL
2. STATE
3. COUNTY
4. OTHER

EXEMPT FROM GEN.
PROPERTY TAX

TOTAL
ACRES
THIS
LINE

PARCEL NUMBER	SCHOOL DIST.	VOL/PAGE - REG. DEEDS	TOTAL ACRES OF DESC.	ACREAGE & VALUE OF DESCRIPTION SUBJECT TO GENERAL PROPERTY TAX					6. MFL CLOSED ENTERED AFTER 2004 7. MFL OPEN ENTERED BEFORE 2005 8. MFL CLOSED ENTERED BEFORE 2005			EXEMPT FROM GEN. PROPERTY TAX		ACRES THIS LINE
NAME & ADDRESS		SEC. TN. RANGE DESCRIPTION OF PROPERTY	C O D E	ACRES	LAND VALUE	IMPROVEMENT VALUE	TOTAL VALUE	C O D E	ACRES	VALUE	C O D E	ACRES		
23251 2334.1000 23341000 NATHAN T LANCASTER 521 6TH STREET MONROE, WI, 53566	MONROE SCHOOL DISTRICT 3682	2004 10TH AVE City of Monroe - Not In TID W 147.5 FT OF N 54.5 FT OF OUTLOT 8 IN NE4 SEC 3	A	0.19	\$20,400	\$147,500	\$167,900						0.19	
23251 2335.0000 23350000 ANDREW BREUER 2006 10TH AVENUE MONROE, WI, 53566	MONROE SCHOOL DISTRICT 3682	10th Ave City of Monroe - Not In TID SECTION 3 PRT OUTLOT 8 COM SE COR OL 8 TH N 16.5 FT TH N89*W 147.5 FT TH N 54.5 FT TO POB TH N89*W 147.5 FT TH N 54.5 FT TH S89*E 147.5 FT TH S 54.5 FT POB	A	0.19	\$24,400	\$0	\$24,400						0.19	
23251 2336.0000 23360000 DWIGHT J FRICK 1917 11TH AVENUE MONROE, WI, 53566	MONROE SCHOOL DISTRICT 3682	1917 11TH AVE City of Monroe - Not In TID SECTION 3 PRT OL 9 THE W 60 FT OF THE E 180 FT OF THE FOLLOWING: BEG 117 FT N OF SE COR OF OL 9 TH S 117 FT TH W TO 10TH AVE THE N 146 FT TH ELY TO POB; ALSO BEG 117 FT N OF SE COR OL 9 TH NWLY ALG N BDY OF LAND REC V121 P136 TO A PT ON LN PRL W N BDY 20TH ST & 120 FT N INTER SAID DIAGONAL TH E ON SAID PRL LN 120 FT N OF SE COR & ON E LN OF OL TH S ON E LN 3 FT TO POB; ALSO PRT OL 9 BEG SE COR TH N 120 FT TH W 120 FT TH S 120 FT TO N LN 20TH ST TH E ALG N LN TO POB	A	0.50	\$42,000	\$197,000	\$239,000						0.50	

YEAR 2025	State No.
--------------	-----------

ASSESSMENT ROLL FOR MONROE Green COUNTY

KEY TO
CODES

1.A - RESIDENTIAL
2.B - COMMERCIAL
3.C - MANUFACTURING
4.D - AGRICULTURAL

5.E - UNDEVELOPED
5m - AGRICULTURAL FOREST
6.F - PRODUCTIVE FOREST LANDS
7.G - OTHER

1. PFC REG. ENTERED BEFORE 1/1/72
2. PFC REG. ENTERED AFTER 12/31/71
3. PFC SPECIAL CLASSIFICATION
4. COUNTY FOREST CROP
5. MFL OPEN ENTERED AFTER 2004
6. MFL CLOSED ENTERED AFTER 2004
7. MFL OPEN ENTERED BEFORE 2005
8. MFL CLOSED ENTERED BEFORE 2005

1. FEDERAL
2. STATE
3. COUNTY
4. OTHER

EXEMPT FROM GEN.
PROPERTY TAX

TOTAL
ACRES
THIS
LINE

PARCEL NUMBER	SCHOOL DIST.	VOL/PAGE - REG. DEEDS	TOTAL ACRES OF DESC.	ACREAGE & VALUE OF DESCRIPTION SUBJECT TO GENERAL PROPERTY TAX						6. MFL CLOSED ENTERED AFTER 2004 7. MFL OPEN ENTERED BEFORE 2005 8. MFL CLOSED ENTERED BEFORE 2005		EXEMPT FROM GEN. PROPERTY TAX		ACRES THIS LINE
NAME & ADDRESS		SEC. TN. RANGE DESCRIPTION OF PROPERTY	C O D E	ACRES	LAND VALUE	IMPROVEMENT VALUE	TOTAL VALUE	C O D E	ACRES	VALUE	C O D E	ACRES		
23251 2337.0000 23370000 DWIGHT J FRICK 1917 11TH AVENUE MONROE, WI, 53566	MONROE SCHOOL DISTRICT 3682	Vacant City of Monroe - Not In TID SECTION 3 BEG PT ON S LN OL 9 180 FT W OF SE COR TH WLY TO SW COR OF OL 9 TH NLY 146 FT ALG W LN OF OL 9 TH ELY ALG A LN (IF EXT INTER E LN OF OL 9 117 FT N OF SE COR) TO 180 FT W OF THE E LN OF OL 9 TH SLY TO POB	A	0.37	\$36,100	\$0	\$36,100						0.37	
23251 2338.0000 23380000 JOHN J ANDERSON 2022 14TH AVENUE MONROE, WI, 53566	MONROE SCHOOL DISTRICT 3682	1819 11TH AVE City of Monroe - Not In TID PRT OUTLOT 9 SEC 3 COM INTERSEC W LN 11TH AVE & N LN 19TH ST TH W 100 FT TH N 130 FT TH E 100 FT TH S 130 FT TO POB; ALSO COM SAME TH W 100 FT POB TH W 35 FT TH N 44 FT TH N89*W 15 FT TH N 85.91 FT TH E 50 FT TH S 130 FT TO POB; ALSO COM SE COR OL 9 TH N 267 FT TO POB TH N 26 FT TH W 135 FT TH S 26 FT TH E 135 FT TO POB; ALSO COM SE COR OL 9 TH N 267 FT TH W 135 FT TO POB TH N 70 FT TH W 15 FT TH S 70 FT TH E 15 FT TO POB EXC COM INTERSEC W LN 11TH AVE & N LN 19TH ST TH N 45.30 FT TO POB TH N 84.70 FT TH S89*W 97.21 FT TH S0*W 75.35 FT TH S89*E 6.15 FT TH S2*E 9.04 FT TH N89*E 91.61 FT TO POB	B	0.32	\$18,300	\$219,300	\$237,600						0.32	
23251 2339.0000 23390000 JOEL TREJO VAZQUEZ, ANA ELIZABETH ZEPEDA LEE 1815 11TH AVENUE MONROE, WI, 53566	MONROE SCHOOL DISTRICT 3682	1815 11TH AVE City of Monroe - Not In TID PRT OUTLOT 9 OF AP SEC 3 COM INTERSEC W LN 11TH AVE & N LN 19TH ST TH N 45.30 FT TO POB TH N 84.70 FT TH S89*W 97.21 FT TH S0*W 75.35 FT TH S89*E 6.15 FT TH S2*E 9.04 FT TH N89*E 91.61 FT TO POB	A	0.19	\$24,700	\$166,600	\$191,300						0.19	

YEAR 2025	State No.
--------------	-----------

ASSESSMENT ROLL FOR MONROE Green COUNTY

KEY TO
CODES

1.A - RESIDENTIAL
2.B - COMMERCIAL
3.C - MANUFACTURING
4.D - AGRICULTURAL

5.**E** - UNDEVELOPED
5**m** - AGRICULTURAL FOREST
6.**F** - PRODUCTIVE FOREST LANDS
7.**G** - OTHER

1. PFC REG. ENTERED BEFORE 1/1/72
2. PFC REG. ENTERED AFTER 12/31/71
3. PFC SPECIAL CLASSIFICATION
4. COUNTY FOREST CROP
5. MFL OPEN ENTERED AFTER 2004
6. MFL CLOSED ENTERED AFTER 2004
7. MFL OPEN ENTERED BEFORE 2005
8. MFL CLOSED ENTERED BEFORE 2005

1. FEDERAL
2. STATE
3. COUNTY
4. OTHER

EXEMPT FROM GEN.
PROPERTY TAX

TOTAL
ACRES
THIS
LINE

PARCEL NUMBER	SCHOOL DIST.	VOL/PAGE - REG. DEEDS	TOTAL ACRES OF DESC.	ACREAGE & VALUE OF DESCRIPTION SUBJECT TO GENERAL PROPERTY TAX					6. MFL CLOSED ENTERED AFTER 2004 7. MFL OPEN ENTERED BEFORE 2005 8. MFL CLOSED ENTERED BEFORE 2005			EXEMPT FROM GEN. PROPERTY TAX		ACRES THIS LINE
NAME & ADDRESS		SEC. TN. RANGE DESCRIPTION OF PROPERTY	C O D E	ACRES	LAND VALUE	IMPROVEMENT VALUE	TOTAL VALUE	C O D E	ACRES	VALUE	C O D E	ACRES		
23251 2340.0000 23400000 SCHERER MOVING STORAGE, LOUIS F SCHERER 720 25TH AVENUE MONROE, WI, 53566	MONROE SCHOOL DISTRICT 3682	1811 11TH AVE City of Monroe - Not In TID SECTION 3 PRT OL 9 COM INTS W LN 11TH AVE & N LN 19TH ST N 130 FT POB W 150 FT N 97.65 FT TO N LN OL S89*E 150 FT TO NE COR S 97 FT POB	B	0.33	\$18,200	\$155,800	\$174,000						0.33	
23251 2340.1000 23401000 BRIAN K KUNDERT 1224 18TH STREET MONROE, WI, 53566	MONROE SCHOOL DISTRICT 3682	10th Ave City of Monroe - Not In TID PRT OL 9 IN NE4 SEC 3 COM PT INTERSEC OF W LN 11TH AVE & N LN 19TH ST TH W 135 FT TH N 44 FT TH N89*W 15 FT POB TH N 183.56 FT TH N89*W 138.8 FT TH S1*W 183 FT TH S89*E 142 FT TO POB EXC N 16 FT OF S 41 FT OF	B	0.46	\$14,000	\$80,300	\$94,300						0.46	
23251 2341.0000 23410000 JJRT Premier Properties, LLC 1517 15th Avenue Monroe, WI, 53566	MONROE SCHOOL DISTRICT 3682	1011 19TH ST City of Monroe - Not In TID PRT OL 9 IN NE4 SEC 3, COM PT INTERSECTION OF W LN 11TH AVE & N LN 19TH ST TH W 135 FT POB TH S 24 FT TH N89*W 158.29 FT TH N1*E 68 FT TH S89*E 157 FT TH S 44 FT POB EXC COM SE COR OL 9 TH N ALG W LN 11TH AVE & E LN OL 9 267 FT TH W 135 FT POB TH N 70 FT TH W 15 FT TH S 70 FT TH E 15 FT POB; ALSO INCL S 41 FT OF COM PT OF INTERSEC OF W LN 11TH AVE & N LN 19TH ST TH W 135 FT TH N 44 FT TH N89*W 15 FT POB TH N 183.56 FT TH N89*W 138.8 FT TH S1*W 183 FT TH S89*E 142 FT POB	B	0.35	\$12,900	\$0	\$12,900						0.35	

YEAR 2025	State No.
--------------	-----------

ASSESSMENT ROLL FOR MONROE Green COUNTY

KEY TO
CODES

1.A - RESIDENTIAL
2.B - COMMERCIAL
3.C - MANUFACTURING
4.D - AGRICULTURAL

5.E - UNDEVELOPED
5m - AGRICULTURAL FOREST
6.F - PRODUCTIVE FOREST LANDS
7.G - OTHER

1. PFC REG. ENTERED BEFORE 1/1/72
2. PFC REG. ENTERED AFTER 12/31/71
3. PFC SPECIAL CLASSIFICATION
4. COUNTY FOREST CROP
5. MFL OPEN ENTERED AFTER 2004
6. MFL CLOSED ENTERED AFTER 2004
7. MFL OPEN ENTERED BEFORE 2005
8. MFL CLOSED ENTERED BEFORE 2005

1. FEDERAL
2. STATE
3. COUNTY
4. OTHER

EXEMPT FROM GEN.
PROPERTY TAX

TOTAL
ACRES
THIS
LINE

PARCEL NUMBER	SCHOOL DIST.	VOL/PAGE - REG. DEEDS	TOTAL ACRES OF DESC.	ACREAGE & VALUE OF DESCRIPTION SUBJECT TO GENERAL PROPERTY TAX						6. MFL CLOSED ENTERED AFTER 2004 7. MFL OPEN ENTERED BEFORE 2005 8. MFL CLOSED ENTERED BEFORE 2005			EXEMPT FROM GEN. PROPERTY TAX		ACRES THIS LINE
NAME & ADDRESS		SEC. TN. RANGE DESCRIPTION OF PROPERTY	C O D E	ACRES	LAND VALUE	IMPROVEMENT VALUE	TOTAL VALUE	C O D E	ACRES	VALUE	C O D E	ACRES			
23251 2342.0000 23420000 DAVID W SMITH, PATRA L SMITH 1909 11TH AVENUE MONROE, WI, 53566	MONROE SCHOOL DISTRICT 3682	1909 11TH AVE City of Monroe - Not In TID SECTION 3 COM PT 120 FT N SE COR OL9 N 97 FT W 293.3 FT S 71 FT SE ALG LN (WHICH IF EXTENDED WOULD INTERSECT PT 117 FT N SE COR OL9) TO PT 120 FT W & 120 FT N OF SE COR OL9	B	0.57	\$32,100	\$205,600	\$237,700						0.57		
23251 2343.0000 23430000 C M ST P P RR 1600 16th Ave Monroe, WI, 53566	MONROE SCHOOL DISTRICT 3682	Exempt City of Monroe - Not In TID SECTION 3 PRT OUTLOT 10 EXEMPT									X5	0.00	0.00		
23251 2344.0000 23440000 RR DONNELLEY - ATTN TAX DEPT MOORE BUSINESS FORMS INC 300 LANG BLVD GRAND ISLAND, NY, 14072-3122	MONROE SCHOOL DISTRICT 3682	350 17TH ST City of Monroe - Not In TID SECTION 3 PRT OL 11 12 13 14 & 15 BNG PRT FR LOT 4 NW4 LYG N RR EXC PARC V214-P500) (STATE ASSESSED)	C	24.86	\$0	\$0	\$0						24.86		
23251 2345.0000 23450000 J-3 INVESTMENTS 504 11TH STREET MONROE, WI, 53566	MONROE SCHOOL DISTRICT 3682	0 City of Monroe - Not In TID SECTION 3 COM NE COR NW4 S 102.81 FT S89*44'W 1450 FT N45*27'W 115 FT M41*14'E 34.64 FT E 1515 FT POB 3.55A EXC PRT LOT 1 CSM 2719	D	2.48	\$1,000	\$0	\$1,000						2.48		

YEAR 2025	State No.
--------------	-----------

ASSESSMENT ROLL FOR MONROE Green COUNTY

KEY TO
CODES

1.A - RESIDENTIAL
2.B - COMMERCIAL
3.C - MANUFACTURING
4.D - AGRICULTURAL

5.E - UNDEVELOPED
5m - AGRICULTURAL FOREST
6.F - PRODUCTIVE FOREST LANDS
7.G - OTHER

1. PFC REG. ENTERED BEFORE 1/1/72
2. PFC REG. ENTERED AFTER 12/31/71
3. PFC SPECIAL CLASSIFICATION
4. COUNTY FOREST CROP
5. MFL OPEN ENTERED AFTER 2004
6. MFL CLOSED ENTERED AFTER 2004
7. MFL OPEN ENTERED BEFORE 2005
8. MFL CLOSED ENTERED BEFORE 2005

1. FEDERAL
2. STATE
3. COUNTY
4. OTHER

EXEMPT FROM GEN.
PROPERTY TAX

TOTAL
ACRES
THIS
LINE

PARCEL NUMBER	SCHOOL DIST.	VOL/PAGE - REG. DEEDS	TOTAL ACRES OF DESC.	ACREAGE & VALUE OF DESCRIPTION SUBJECT TO GENERAL PROPERTY TAX					6. MFL CLOSED ENTERED AFTER 2004 7. MFL OPEN ENTERED BEFORE 2005 8. MFL CLOSED ENTERED BEFORE 2005			EXEMPT FROM GEN. PROPERTY TAX		ACRES THIS LINE
NAME & ADDRESS		SEC. TN. RANGE DESCRIPTION OF PROPERTY	C O D E	ACRES	LAND VALUE	IMPROVEMENT VALUE	TOTAL VALUE	C O D E	ACRES	VALUE	C O D E	ACRES		
23251 2345.1000 23451000 PHIL M INVESTMENTS LLC 1924 14TH AVENUE MONROE, WI, 53566	MONROE SCHOOL DISTRICT 3682	1743 6TH AVE City of Monroe - Not In TID COM NE COR NW4 SEC 3 TH S 582.65 FT POB TH S77*W 145.3 FT TH S13*E 125.37 FT TH N76*E 40 FT ALG RR ROW TH N13*W 66.37 FT TH N77*E 91.74 FT TH N 64.01 FT TO POB BNG PRT OL 12 EXC COM NE COR NW4 TH S 582.5 FT POB TH S77*W 23.60 FT TH S 64.01 FT TH N77*E 23.60 FT TH N 64.01 FT POB INCL CSM 991 (V3-P174) LOT 1	A	0.25	\$24,700	\$124,400	\$149,100						0.25	
23251 2345.2000 23452000 PHIL M INVESTMENTS LLC 1924 14TH AVENUE MONROE, WI, 53566	MONROE SCHOOL DISTRICT 3682	Assessed w/#1460 City of Monroe - Not In TID PRT OUTLOT 12 OF NW4 SEC 3 COM NE COR NW4 SEC 3 TH S 646.66 FT POB TH S77*W 91.74 FT TH S13*E 66.37 FT TO RR ROW TH N76*E 76.47 FT ALG RR ROW TH N 64.64 FT POB (ASSESSED W/PCL 1460.0000)	B	0.14	\$0	\$0	\$0						0.14	
23251 2345.3000 23453000 PHIL M INVESTMENTS LLC 1924 14TH AVENUE MONROE, WI, 53566	MONROE SCHOOL DISTRICT 3682	6th Ave City of Monroe - Not In TID PRT OUTLOT 12 IN NE4 NW4 SEC 3 BGN NW COR LOT 1 CSM 991 (V3-P174) TH S12*E 125.37 FT TO SW COR LOT 1 TH S77*W ALG SWLY PROJECTION OF SELY LN SD LOT 21 FT TH N12*W 125.43 FT TH N77*E 21 FT TO POB	A	0.06	\$2,600	\$0	\$2,600						0.06	
23251 2346.0000 23460000 GARY R WANG 419 21ST STREET MONROE, WI, 53566	MONROE SCHOOL DISTRICT 3682	419 21ST ST City of Monroe - Not In TID BEG SE COR FRAC LOT 3 TH S89*W 433.62 FT TH N0*E 33 FT TO N LN 21 ST POB TH N0*E 120 FT TH S89*W 120 FT TH S0*W 120 FT TH N89*E 120 FT POB BNG PRT FRAC LOT 3 SEC 3	A	0.33	\$34,400	\$203,800	\$238,200						0.33	

YEAR 2025	State No.
--------------	-----------

ASSESSMENT ROLL FOR MONROE Green COUNTY

KEY TO
CODES

1.A - RESIDENTIAL
2.B - COMMERCIAL
3.C - MANUFACTURING
4.D - AGRICULTURAL

5.E - UNDEVELOPED
5m - AGRICULTURAL FOREST
6.F - PRODUCTIVE FOREST LANDS
7.G - OTHER

1. PFC REG. ENTERED BEFORE 1/1/72
2. PFC REG. ENTERED AFTER 12/31/71
3. PFC SPECIAL CLASSIFICATION
4. COUNTY FOREST CROP
5. MFL OPEN ENTERED AFTER 2004
6. MFL CLOSED ENTERED AFTER 2004
7. MFL OPEN ENTERED BEFORE 2005
8. MFL CLOSED ENTERED BEFORE 2005

1. FEDERAL
2. STATE
3. COUNTY
4. OTHER

EXEMPT FROM GEN.
PROPERTY TAX

TOTAL
ACRES
THIS
LINE

PARCEL NUMBER	SCHOOL DIST.	VOL/PAGE - REG. DEEDS	TOTAL ACRES OF DESC.	ACREAGE & VALUE OF DESCRIPTION SUBJECT TO GENERAL PROPERTY TAX						6. MFL CLOSED ENTERED AFTER 2004 7. MFL OPEN ENTERED BEFORE 2005 8. MFL CLOSED ENTERED BEFORE 2005			EXEMPT FROM GEN. PROPERTY TAX		ACRES THIS LINE
NAME & ADDRESS		SEC. TN. RANGE DESCRIPTION OF PROPERTY	C O D E	ACRES	LAND VALUE	IMPROVEMENT VALUE	TOTAL VALUE	C O D E	ACRES	VALUE	C O D E	ACRES			
23251 2346.1000 23461000	MONROE SCHOOL DISTRICT 3682	5th Ave City of Monroe - Not In TID BEG SE COR FRAC LOT 3 SEC 3 TH S89*W 433.62 FT ALG CLN 21ST ST TH N0*E 153 FT POB TH S89*W 120 FT TH N0*E 423.3 FT ON S ROW RR TH N76*E 123.55 FT ALG S LN OF RR ROW TH S0*W 451.45 FT POB BNG PRT OL 15 & 16 IN NW4	B	0.00	\$0	\$0	\$0				X5	0.84	0.84		
Wisconsin Power and Light Company 4902 North Biltmore Lane Madison, WI, 53718		Parcel Total		0.00	\$0	\$0	\$0		0.00	\$0		0.84			
23251 2347.0000 23470000	MONROE SCHOOL DISTRICT 3682	351 21ST ST City of Monroe - Not In TID SECTION 3 PRT OUTLOT 14 15 & 16 (STATE ASSESSED)	C	9.40	\$0	\$0	\$0						9.40		
NM CVRB, L.P. 1633 Broadway New York, NY, 10019															
23251 2348.0000 23480000	MONROE SCHOOL DISTRICT 3682	2000 5th Ave City of Monroe - Not In TID SECTION 3 1 A IN NE COR OUTLOT 15 LYG S OR RR EXEMPT									X5	0.00	0.00		
WISCONSIN POWER LIGHT, 4902 N BILTMORE LN PO BOX 77007 MADISON, WI, 53707-1007															
23251 2349.0000 23490000	MONROE SCHOOL DISTRICT 3682	1915 STATE HWY 69 City of Monroe - Not In TID SECTION 3 PRT OUTLOT 15 EXC 1A NE COR & W .5A PRT OUTLOT 16 EXC 1.5A & PRT TO GOBELI EXEMPT									X5	0.00	0.00		
WISCONSIN POWER LIGHT, 4902 N BILTMORE LN PO BOX 77007 MADISON, WI, 53707-1007															

YEAR 2025	State No.
--------------	-----------

ASSESSMENT ROLL FOR MONROE Green COUNTY

KEY TO
CODES

1.A - RESIDENTIAL
2.B - COMMERCIAL
3.C - MANUFACTURING
4.D - AGRICULTURAL

5.E - UNDEVELOPED
5m - AGRICULTURAL FOREST
6.F - PRODUCTIVE FOREST LANDS
7.G - OTHER

1. PFC REG. ENTERED BEFORE 1/1/72
2. PFC REG. ENTERED AFTER 12/31/71
3. PFC SPECIAL CLASSIFICATION
4. COUNTY FOREST CROP
5. MFL OPEN ENTERED AFTER 2004
6. MFL CLOSED ENTERED AFTER 2004
7. MFL OPEN ENTERED BEFORE 2005
8. MFL CLOSED ENTERED BEFORE 2005

1. FEDERAL
2. STATE
3. COUNTY
4. OTHER

EXEMPT FROM GEN.
PROPERTY TAX

TOTAL
ACRES
THIS
LINE

PARCEL NUMBER	SCHOOL DIST.	VOL/PAGE - REG. DEEDS	TOTAL ACRES OF DESC.	ACREAGE & VALUE OF DESCRIPTION SUBJECT TO GENERAL PROPERTY TAX					6. MFL CLOSED ENTERED AFTER 2004 7. MFL OPEN ENTERED BEFORE 2005 8. MFL CLOSED ENTERED BEFORE 2005			EXEMPT FROM GEN. PROPERTY TAX		ACRES THIS LINE
NAME & ADDRESS		SEC. TN. RANGE DESCRIPTION OF PROPERTY	C O D E	ACRES	LAND VALUE	IMPROVEMENT VALUE	TOTAL VALUE	C O D E	ACRES	VALUE	C O D E	ACRES		
23251 2350.0000 23500000 CASA DEL QUESO LLC 521 6TH STREET MONROE, WI, 53566	MONROE SCHOOL DISTRICT 3682	527 21ST ST City of Monroe - Not In TID SECTION 3PRT FRAC LOT 3 NW4 BGN SE COR FRAC LOT 3 TH N 33 FT TH N 202.5 FT TH W PARL TO S LN FRAC LOT 3 331.36 FT TH S0*W 202.5 FT 33 FT N OF S LN TH 33 FT TO S LN TH E TO POB; EXC COM SE COR TH N 33 FT TH W 193.1 FT TO POB TH W 140 FT TH N0*E 202.5 FT TH E 140 FT TH S0*W 202.5 FT TO POB	A	0.61	\$46,400	\$137,900	\$184,300						0.61	
23251 2350.0100 23500100 NICHOLAS WIEGMANN 531 21ST STREET MONROE, WI, 53566	MONROE SCHOOL DISTRICT 3682	531 21ST ST City of Monroe - Not In TID CSM 722 (V2-P276) LOT 1 BNG PRT OL 16 FR LOT 3 SEC3	A	0.33	\$34,500	\$170,200	\$204,700						0.33	
23251 2350.1000 23501000 JO LYNN GOFF 2715 3RD AVENUE MONROE, WI, 53566	MONROE SCHOOL DISTRICT 3682	507 21ST ST City of Monroe - Not In TID SECTION 3 PRT OUTLOT 16 W 70 FT OF E 263.5 FT OF S 202.5 FT (380-700)	A	0.33	\$34,200	\$166,200	\$200,400						0.33	
23251 2350.2000 23502000 HDC, LLC N4780 STATE ROAD 69 MONROE, WI, 53566	MONROE SCHOOL DISTRICT 3682	515 21ST ST City of Monroe - Not In TID SECTION 3PRT FR LOT 3 COM SE COR FR LOT 3 TH N 33 FT TH W 193.15 FT TO POB TH W 70 FT TH N0*E 202.5 FT TH E 70 FT TH S0*W 202.5 FT TO POB	A	0.33	\$34,200	\$209,300	\$243,500						0.33	

YEAR 2025	State No.
--------------	-----------

ASSESSMENT ROLL FOR MONROE Green COUNTY

KEY TO
CODES

1.A - RESIDENTIAL
2.B - COMMERCIAL
3.C - MANUFACTURING
4.D - AGRICULTURAL

5. **E** - UNDEVELOPED
5**m** - AGRICULTURAL FOREST
6. **F** - PRODUCTIVE FOREST LANDS
7. **G** - OTHER

1. PFC REG. ENTERED BEFORE 1/1/72
2. PFC REG. ENTERED AFTER 12/31/71
3. PFC SPECIAL CLASSIFICATION
4. COUNTY FOREST CROP
5. MFL OPEN ENTERED AFTER 2004
6. MFL CLOSED ENTERED AFTER 2004
7. MFL OPEN ENTERED BEFORE 2005
8. MFL CLOSED ENTERED BEFORE 2005

1. FEDERAL
2. STATE
3. COUNTY
4. OTHER

EXEMPT FROM GEN.
PROPERTY TAX

TOTAL
ACRES
THIS
LINE

2605

PARCEL NUMBER	SCHOOL DIST.	VOL/PAGE - REG. DEEDS	TOTAL ACRES OF DESC.	ACREAGE & VALUE OF DESCRIPTION SUBJECT TO GENERAL PROPERTY TAX					6. MFL CLOSED ENTERED AFTER 2004 7. MFL OPEN ENTERED BEFORE 2005 8. MFL CLOSED ENTERED BEFORE 2005			EXEMPT FROM GEN. PROPERTY TAX		ACRES THIS LINE
NAME & ADDRESS		SEC. TN. RANGE DESCRIPTION OF PROPERTY	C O D E	ACRES	LAND VALUE	IMPROVEMENT VALUE	TOTAL VALUE	C O D E	ACRES	VALUE	C O D E	ACRES		
23251 2351.1000 23511000 BG PROPERTIES OF MONROE LLC 2308 6TH AVENUE MONROE, WI, 53566	MONROE SCHOOL DISTRICT 3682	2308 6TH AVE City of Monroe - Not In TID SECTION 3 COM 60 FT E & 400 FT N OF SE COR LT 53 MODERN HOUSING N 308.45 FT NELY ALG E LINE 6TH AVE CURVE R RAD 340 FT CHD N17*E 204.48 FT TH N35*E 134.63 FT TH SELY ALG CURVE R RAD 68.53 FT CHD S27*E 63.20 FT TH S0*E 558.97 FT TH N89*W 168.74 FT POB	B	2.10	\$100,400	\$844,300	\$944,700						2.10	
23251 2351.2000 23512000 FAMILY PROMISE OF GREEN COUNTY INC PO BOX 378 MONROE, WI, 53566	MONROE SCHOOL DISTRICT 3682	615 26TH ST City of Monroe - Not In TID PRT FRAC LOT 6 IN NW4 SEC 3 COM SE COR LOT 53 MODERN HSG DEV TH S89*E 105 FT POB TH S89*E 124.32 FT TH N0*W 130 FT TH N89*W 124.13 FT TH S0*W 130 FT TO POB (POS V4-P26, PARC 2)									X4	0.37	0.37	
23251 2351.3000 23513000 A-1 ELECTRIC INC 2596 6TH AVE PO BOX 537 MONROE, WI, 53566	MONROE SCHOOL DISTRICT 3682	2596 6TH AVE City of Monroe - Not In TID SECTION 3 PLAT OF SURVEY (V4-P26) PARC 1--130 FT N & S X 45 FT E & W INC 15 FT EASEMENT ON N SIDE	B	0.13	\$8,200	\$187,700	\$195,900						0.13	
23251 2351.4000 23514000 Beckman Rentals LLC 2256 17th Street Monroe, WI, 53566	MONROE SCHOOL DISTRICT 3682	2581 6TH 1/2 AVE City of Monroe - Not In TID PRT FRAC LOT 6 SEC 3 DESC AS COM SE COR LOT 53 MODERN HSG DEV TH S89*E 229.32 FT TH N0*W 130 FT POB TH N0*W 80 FT TH N89*W 169.02 FT TH S0*W 80 FT TH S89*E 169.13 FT POB (POS V4-P26, PCL 3) SUBJ TO EASEMENT V357-P570	B	0.31	\$23,700	\$276,600	\$300,300						0.31	

2606

2607

2608

YEAR
2025

State No.

ASSESSMENT ROLL FOR MONROE Green COUNTYKEY TO
CODES1.A - RESIDENTIAL
2.B - COMMERCIAL
3.C - MANUFACTURING
4.D - AGRICULTURAL5.**E** - UNDEVELOPED
5**m** - AGRICULTURAL FOREST
6.**F** - PRODUCTIVE FOREST LANDS
7.**G** - OTHER1. PFC REG. ENTERED BEFORE 1/1/72
2. PFC REG. ENTERED AFTER 12/31/71
3. PFC SPECIAL CLASSIFICATION
4. COUNTY FOREST CROP
5. MFL OPEN ENTERED AFTER 2004
6. MFL CLOSED ENTERED AFTER 2004
7. MFL OPEN ENTERED BEFORE 2005
8. MFL CLOSED ENTERED BEFORE 20051. FEDERAL
2. STATE
3. COUNTY
4. OTHEREXEMPT FROM GEN.
PROPERTY TAX**TOTAL
ACRES
THIS
LINE**

PARCEL NUMBER	SCHOOL DIST.	VOL/PAGE - REG. DEEDS	TOTAL ACRES OF DESC.	ACREAGE & VALUE OF DESCRIPTION SUBJECT TO GENERAL PROPERTY TAX					6. MFL CLOSED ENTERED AFTER 2004 7. MFL OPEN ENTERED BEFORE 2005 8. MFL CLOSED ENTERED BEFORE 2005			EXEMPT FROM GEN. PROPERTY TAX		ACRES THIS LINE
NAME & ADDRESS		SEC. TN. RANGE DESCRIPTION OF PROPERTY	C O D E	ACRES	LAND VALUE	IMPROVEMENT VALUE	TOTAL VALUE	C O D E	ACRES	VALUE	C O D E	ACRES		
23251 2351.5000 23515000 ZAHNHAUS ENTERPRISES LLC 2569 6TH 1/2 AVENUE MONROE, WI, 53566	MONROE SCHOOL DISTRICT 3682	2569 6TH 1/2 AVE City of Monroe - Not In TID PRT OUTLOT 20, COM SE COR LOT 53 MODERN HSG DEV TH S89*E 229.32 FT POB TH N89*W 169.32 FT TH N0*E 400 FT TH S89*E 168.74 FT TH SLY 400 FT M/L POB, EXC COM SE COR LOT 53 TH S89*E 60 FT POB TH S89*E 45 FT TH N0*E 130 FT TH N89*W 45 FT TH S0*W 130 FT POB & EXC COM SE COR LOT 53 TH S89*E 105 FT POB TH S89*E 124.32 FT TH N0*W 130 FT TH N89*W 124.13 FT TH S0*W 130 FT POB & EXC COM SE COR LOT 53 TH S89*E 229.32 FT TH N0*W 130 FT POB TH N0*W 80 FT TH N89*W 169.02 FT TH S0*W 80 FT TH S89*E 169.13 FT POB (POS V11-P101)(ALSO DESC AS:COM 60 FT E & 210 FT N OF SE COR OF LOT 53 MODERN HOUSING ADD POB TH N 190 FT TH E 168.7 FT TH S 190 FT TH W 168.7 FT POB)	B	0.74	\$56,100	\$731,100	\$787,200						0.74	
23251 2353.0000 23530000 MONROE RE INVESTORS LLC 1400 16TH STREET SUITE 250 OAK BROOK, IL, 60523	MONROE SCHOOL DISTRICT 3682	350 21ST ST City of Monroe - Not In TID OUTLOT 18 & 19 OF FRAC LOT 6 IN NW4 SEC 3; EXC PT GL 6 SEC 3 COM W Q COR SEC 3 TH N 1318.87 FT TH S89*E 1849.41 FT POB TH S89*E 191.01 FT TH N0*E 30 FT TH N89*W 141.09 FT TH SWLY ALG ARC OF A CURVE TO THE LEFT RAD 55 FT & CHORD 58.80 FT & S58*W TO POB; EXC SE COR FRAC LOT 3 TH S89*W 657 FT TO BEG OF PARCEL OF LAND CONVEYED TO CITY OF MONROE FOR ST PURPOSES TH S0*E 900 FT TH S89*W 50 FT TH N0*W 900 FT TO CTR 21ST ST & N LN OF FRAC LOT 6 TH N89*E ALG CTR LN 21ST ST 50 FT TO POB (STATE ASSESSED)	C	18.50	\$0	\$0	\$0						18.50	

2609

2610

YEAR 2025	State No.
--------------	-----------

ASSESSMENT ROLL FOR MONROE Green COUNTY

KEY TO
CODES

1.A - RESIDENTIAL
2.B - COMMERCIAL
3.C - MANUFACTURING
4.D - AGRICULTURAL

5.E - UNDEVELOPED
5m - AGRICULTURAL FOREST
6.F - PRODUCTIVE FOREST LANDS
7.G - OTHER

1. PFC REG. ENTERED BEFORE 1/1/72
2. PFC REG. ENTERED AFTER 12/31/71
3. PFC SPECIAL CLASSIFICATION
4. COUNTY FOREST CROP
5. MFL OPEN ENTERED AFTER 2004
6. MFL CLOSED ENTERED AFTER 2004
7. MFL OPEN ENTERED BEFORE 2005
8. MFL CLOSED ENTERED BEFORE 2005

1. FEDERAL
2. STATE
3. COUNTY
4. OTHER

EXEMPT FROM GEN.
PROPERTY TAX

TOTAL
ACRES
THIS
LINE

PARCEL NUMBER	SCHOOL DIST.	VOL/PAGE - REG. DEEDS	TOTAL ACRES OF DESC.	ACREAGE & VALUE OF DESCRIPTION SUBJECT TO GENERAL PROPERTY TAX					6. MFL CLOSED ENTERED AFTER 2004 7. MFL OPEN ENTERED BEFORE 2005 8. MFL CLOSED ENTERED BEFORE 2005			EXEMPT FROM GEN. PROPERTY TAX		ACRES THIS LINE
NAME & ADDRESS	SEC. TN. RANGE DESCRIPTION OF PROPERTY	C O D E	ACRES	LAND VALUE	IMPROVEMENT VALUE	TOTAL VALUE	C O D E	ACRES	VALUE	C O D E	ACRES			
23251 2354.0000 23540000 Marley Lindsey 3005 6th Avenue Monroe, WI, 53566	MONROE SCHOOL DISTRICT 3682 3005 6TH AVE City of Monroe - Not In TID CSM 880 (V3-P30) LOT 1 BNG PRT NE4 SW4	A	0.49	\$41,300	\$270,800	\$312,100						0.49		
23251 2354.0002 23540002 Shawn Owens 3008 6th Avenue Monroe, WI, 53566	MONROE SCHOOL DISTRICT 3682 3008 6TH AVE City of Monroe - Not In TID CSM 609 (V2 P152) LOT 4 BNG PRT NE4 SW4	A	0.28	\$32,100	\$257,900	\$290,000						0.28		
23251 2354.0004 23540004 KEVIN L KUBLY, MARCIA L KUBLY 630 30TH STREET MONROE, WI, 53566	MONROE SCHOOL DISTRICT 3682 630 30TH ST City of Monroe - Not In TID CSM 700 (V2 P253) LOT 2 CONT 8828 SQ FT (PRT LOTS 2 & 3 CSM 609) NE4 SW4	A	0.20	\$26,500	\$186,900	\$213,400						0.20		
23251 2354.0005 23540005 Thomas Wood 636 30th Street Monroe, WI, 53566	MONROE SCHOOL DISTRICT 3682 636 30TH ST City of Monroe - Not In TID SECTION 3 CSM 700 (V2 P253) LOT 3 CONT 8828 SQ FT (PRT LOT 3 ORIG CSM 609) NE4 SW4	A	0.20	\$26,500	\$172,500	\$199,000						0.20		

YEAR 2025	State No.
--------------	-----------

ASSESSMENT ROLL FOR MONROE Green COUNTY

KEY TO
CODES

1.A - RESIDENTIAL
2.B - COMMERCIAL
3.C - MANUFACTURING
4.D - AGRICULTURAL

5.E - UNDEVELOPED
5m - AGRICULTURAL FOREST
6.F - PRODUCTIVE FOREST LANDS
7.G - OTHER

1. PFC REG. ENTERED BEFORE 1/1/72
2. PFC REG. ENTERED AFTER 12/31/71
3. PFC SPECIAL CLASSIFICATION
4. COUNTY FOREST CROP
5. MFL OPEN ENTERED AFTER 2004
6. MFL CLOSED ENTERED AFTER 2004
7. MFL OPEN ENTERED BEFORE 2005
8. MFL CLOSED ENTERED BEFORE 2005

1. FEDERAL
2. STATE
3. COUNTY
4. OTHER

EXEMPT FROM GEN.
PROPERTY TAX

TOTAL
ACRES
THIS
LINE

PARCEL NUMBER	SCHOOL DIST.	VOL/PAGE - REG. DEEDS	TOTAL ACRES OF DESC.	ACREAGE & VALUE OF DESCRIPTION SUBJECT TO GENERAL PROPERTY TAX					6. MFL CLOSED ENTERED AFTER 2004 7. MFL OPEN ENTERED BEFORE 2005 8. MFL CLOSED ENTERED BEFORE 2005			EXEMPT FROM GEN. PROPERTY TAX		ACRES THIS LINE
NAME & ADDRESS	SEC. TN. RANGE DESCRIPTION OF PROPERTY	C O D E	ACRES	LAND VALUE	IMPROVEMENT VALUE	TOTAL VALUE	C O D E	ACRES	VALUE	C O D E	ACRES			
23251 2354.0006 23540006 MONROE SCHOOL DISTRICT 3682 REMUS JANICE L TRUST 3009 6TH AVENUE MONROE, WI, 53566	3009 6TH AVE City of Monroe - Not In TID CSM 880 (V3-P30) LOT 2 BNG PRT NE4 SW4	A	0.31	\$33,300	\$304,600	\$337,900						0.31		
23251 2354.0007 23540007 MONROE SCHOOL DISTRICT 3682 WALDEN H STEINBACH, DARLENE S STEINBACH 3015 6TH AVENUE MONROE, WI, 53566	3015 6TH AVE City of Monroe - Not In TID CSM 880 (V3-P30) LOT 3 BNG PRT NE4 SW4	A	0.28	\$32,300	\$231,300	\$263,600						0.28		
23251 2354.0009 23540009 MONROE SCHOOL DISTRICT 3682 SVENDSEN PROPERTIES LLC 623 30TH STREET MONROE, WI, 53566	604 30TH ST City of Monroe - Not In TID CSM 4779 (V21-P64) LOT 1 BNG PRT NE4 SW4	A	0.22	\$28,700	\$187,300	\$216,000						0.22		
23251 2354.0010 23540010 MONROE SCHOOL DISTRICT 3682 Tyler Land Management LLC 560 Tenth St Alexandria, SD, 57311	1130 30TH ST City of Monroe - Not In TID SECTION 3 COM 30 FT S & 304.5 FT E OF NW COR NE4 SE4 TH E 482.5 FT TH S 451.64 FT TH W 488.81 FT TH N 456.7 FT TO POB - 5.07A EXEMPT	B	5.07	\$212,900	\$408,100	\$621,000						5.07		

YEAR 2025	State No.
--------------	-----------

ASSESSMENT ROLL FOR MONROE Green COUNTY

KEY TO
CODES

1.A - RESIDENTIAL
2.B - COMMERCIAL
3.C - MANUFACTURING
4.D - AGRICULTURAL

5.E - UNDEVELOPED
5m - AGRICULTURAL FOREST
6.F - PRODUCTIVE FOREST LANDS
7.G - OTHER

1. PFC REG. ENTERED BEFORE 1/1/72
2. PFC REG. ENTERED AFTER 12/31/71
3. PFC SPECIAL CLASSIFICATION
4. COUNTY FOREST CROP
5. MFL OPEN ENTERED AFTER 2004
6. MFL CLOSED ENTERED AFTER 2004
7. MFL OPEN ENTERED BEFORE 2005
8. MFL CLOSED ENTERED BEFORE 2005

1. FEDERAL
2. STATE
3. COUNTY
4. OTHER

EXEMPT FROM GEN.
PROPERTY TAX

TOTAL
ACRES
THIS
LINE

PARCEL NUMBER	SCHOOL DIST.	VOL/PAGE - REG. DEEDS	TOTAL ACRES	ACREAGE & VALUE OF DESCRIPTION				6. MFL CLOSED ENTERED AFTER 2004 7. MFL OPEN ENTERED BEFORE 2005 8. MFL CLOSED ENTERED BEFORE 2005			EXEMPT FROM GEN. PROPERTY TAX		ACRES THIS LINE
		OF DESC.	SUBJECT TO GENERAL PROPERTY TAX										
NAME & ADDRESS		SEC. TN. RANGE DESCRIPTION OF PROPERTY	C O D E	ACRES	LAND VALUE	IMPROVEMENT VALUE	TOTAL VALUE	C O D E	ACRES	VALUE	C O D E	ACRES	
23251 2354.0013 23540013 KYLE V PRIEBE, BRYCE A RAMOS 624 30TH STREET MONROE, WI, 53566	MONROE SCHOOL DISTRICT 3682	624 30TH ST City of Monroe - Not In TID CSM 4779 (V21-P64) LOT 2 BNG PRT NE4 SW4	A	0.26	\$31,300	\$206,800	\$238,100					0.26	
23251 2354.0020 23540020 GLOBAL DISTILLERS SRL LLC 1208 14TH AVENUE MONROE, WI, 53566	MONROE SCHOOL DISTRICT 3682	2607 STATE HWY 69 City of Monroe - Not In TID CSM 251 (V1-P258) LOT 1 & 2 BNG PRT GOV LOT 11 SEC 3	B	1.80	\$117,500	\$620,200	\$737,700					1.80	
23251 2354.0021 23540021 GASTHAUS APTS LLC W7428 HOGSBACK RD JUNEAU, WI, 53039	MONROE SCHOOL DISTRICT 3682	2706 6TH AVE City of Monroe - Not In TID CSM 685 (V2-P238) LOT 1 BNG PRT GOV LOT 11 SEC 3, FKA PRT LOT 3 CSM 251	B	0.18	\$15,700	\$363,000	\$378,700					0.18	
23251 2354.0022 23540022 GASTHAUS APTS LLC W7428 HOGSBACK RD JUNEAU, WI, 53039	MONROE SCHOOL DISTRICT 3682	2705 STATE HWY 69 City of Monroe - Not In TID CSM 685 (V2-P238) LOT 2 BNG PRT GOV LOT 11 SEC 3, FKA PRT LOT 3 CSM 251; ALSO COM NE COR LOT 2 TH S89*E 30 FT TH S0*W 90 FT N89*W 30 FT N0*W 90 FT TO POB; SUBJ TO EASEMENT; EXC DOT CONV (V628-P425)	B	0.21	\$18,500	\$364,000	\$382,500					0.21	

YEAR 2025	State No.
--------------	-----------

ASSESSMENT ROLL FOR MONROE Green COUNTY

KEY TO
CODES 

1.A - RESIDENTIAL
2.B - COMMERCIAL
3.C - MANUFACTURING
4.D - AGRICULTURAL

5. **E** - UNDEVELOPED
5m - AGRICULTURAL FOREST
6. **F** - PRODUCTIVE FOREST LANDS
7. **G** - OTHER

1. PFC REG. ENTERED BEFORE 1/1/72
2. PFC REG. ENTERED AFTER 12/31/71
3. PFC SPECIAL CLASSIFICATION
4. COUNTY FOREST CROP
5. MFL OPEN ENTERED AFTER 2004
6. MFL CLOSED ENTERED AFTER 2004
7. MFL OPEN ENTERED BEFORE 2005
8. MFL CLOSED ENTERED BEFORE 2005

1. FEDERAL
2. STATE
3. COUNTY
4. OTHER

EXEMPT FROM GEN.
PROPERTY TAX

**TOTAL
ACRES
THIS
LINE**[illegible]

YEAR 2025	State No.
--------------	-----------

ASSESSMENT ROLL FOR MONROE Green COUNTY

KEY TO
CODES

1.A - RESIDENTIAL
2.B - COMMERCIAL
3.C - MANUFACTURING
4.D - AGRICULTURAL

5.E - UNDEVELOPED
5m - AGRICULTURAL FOREST
6.F - PRODUCTIVE FOREST LANDS
7.G - OTHER

1. PFC REG. ENTERED BEFORE 1/1/72
2. PFC REG. ENTERED AFTER 12/31/71
3. PFC SPECIAL CLASSIFICATION
4. COUNTY FOREST CROP
5. MFL OPEN ENTERED AFTER 2004
6. MFL CLOSED ENTERED AFTER 2004
7. MFL OPEN ENTERED BEFORE 2005
8. MFL CLOSED ENTERED BEFORE 2005

1. FEDERAL
2. STATE
3. COUNTY
4. OTHER

EXEMPT FROM GEN.
PROPERTY TAX

TOTAL
ACRES
THIS
LINE

PARCEL NUMBER	SCHOOL DIST.	VOL/PAGE - REG. DEEDS	TOTAL ACRES	ACREAGE & VALUE OF DESCRIPTION SUBJECT TO GENERAL PROPERTY TAX					6. MFL CLOSED ENTERED AFTER 2004 7. MFL OPEN ENTERED BEFORE 2005 8. MFL CLOSED ENTERED BEFORE 2005			EXEMPT FROM GEN. PROPERTY TAX		ACRES THIS LINE
		OF DESC.												
NAME & ADDRESS		SEC. TN. RANGE DESCRIPTION OF PROPERTY		C O D E	ACRES	LAND VALUE	IMPROVEMENT VALUE	TOTAL VALUE	C O D E	ACRES	VALUE	C O D E	ACRES	
23251 2354.0053 23540053	MONROE SCHOOL DISTRICT 3682	1000 30TH ST City of Monroe - Not In TID CSM 5131 (V24-P110) LOT 2 BNG PRT NW4 SE4		B	2.15	\$31,000	\$469,700	\$500,700						2.15
MONROE 1000 LLC 1000 30TH ST MONROE, WI, 53566														
23251 2354.0061 23540061	MONROE SCHOOL DISTRICT 3682	812 30TH ST City of Monroe - Not In TID CSM 3439 (V12-P320) LOT 1 BNG PRT NW4 SE4		B	0.46	\$12,100	\$111,300	\$123,400						0.46
T LEE & KAREN A CRAIGO TRUSTEES CRAIGO JOINT REVOCABLE TRUST 1240 24TH STREET MONROE, WI, 53566														
23251 2354.0063 23540063	MONROE SCHOOL DISTRICT 3682	816 30TH ST City of Monroe - Not In TID PRT NW4 SE4 (POS V4-P74) - CONT 6.746A, EXC CSM 3439 LOT 1, & EXC PT 694 FT NE COR NW4 SE4, TH S 21 FT CONT S 1019.1 FT TO FENCE LN RUN E & W TH W 292.5 FT TH N0°E 465 FT TO POB, TH E 220 FT TH S 130 FT TH W 220 FT TO PT ON W PROP LN TH N 130FT TO POB (SEE POS V15-P101)		B	6.75	\$134,900	\$1,840,000	\$1,974,900						6.75
MONROE VENTURES II LLC N5670 GUTZMER ROAD MONTICELLO, WI, 53570														
23251 2354.0064 23540064	MONROE SCHOOL DISTRICT 3682	30th St City of Monroe - Not In TID CSM 5253 (V25-P128) LOT 1 BNG PRT NW4 SE4		B	0.36	\$5,800	\$107,600	\$113,400						0.36
T LEE & KAREN A CRAIGO TRUSTEES CRAIGO JOINT REVOCABLE TRUST 1240 24TH STREET MONROE, WI, 53566														

YEAR 2025	State No.
--------------	-----------

ASSESSMENT ROLL FOR MONROE Green COUNTY

KEY TO
CODES

1.A - RESIDENTIAL
2.B - COMMERCIAL
3.C - MANUFACTURING
4.D - AGRICULTURAL

5.E - UNDEVELOPED
5m - AGRICULTURAL FOREST
6.F - PRODUCTIVE FOREST LANDS
7.G - OTHER

1. PFC REG. ENTERED BEFORE 1/1/72
2. PFC REG. ENTERED AFTER 12/31/71
3. PFC SPECIAL CLASSIFICATION
4. COUNTY FOREST CROP
5. MFL OPEN ENTERED AFTER 2004
6. MFL CLOSED ENTERED AFTER 2004
7. MFL OPEN ENTERED BEFORE 2005
8. MFL CLOSED ENTERED BEFORE 2005

1. FEDERAL
2. STATE
3. COUNTY
4. OTHER

EXEMPT FROM GEN.
PROPERTY TAX

TOTAL
ACRES
THIS
LINE

PARCEL NUMBER	SCHOOL DIST.	VOL/PAGE - REG. DEEDS	TOTAL ACRES OF DESC.	ACREAGE & VALUE OF DESCRIPTION SUBJECT TO GENERAL PROPERTY TAX						6. MFL CLOSED ENTERED AFTER 2004 7. MFL OPEN ENTERED BEFORE 2005 8. MFL CLOSED ENTERED BEFORE 2005			EXEMPT FROM GEN. PROPERTY TAX		ACRES THIS LINE
NAME & ADDRESS		SEC. TN. RANGE DESCRIPTION OF PROPERTY	C O D E	ACRES	LAND VALUE	IMPROVEMENT VALUE	TOTAL VALUE	C O D E	ACRES	VALUE	C O D E	ACRES			
23251 2354.0070 23540070 MB GERONIMO LLC PO BOX 246 DYERSVILLE, IA, 52040-0246	MONROE SCHOOL DISTRICT 3682	1203 18TH ST City of Monroe - Not In TID BRODHEAD'S ADDITION BLOCK 9BGN NE COR LOT 1 BLK 9 BRODHEADS TH E 30 FT TH N ALG CNTR 12TH AVE EXT160.13 FT ON CUR L RAD 2384.4 FT CHD S79*W 169.2 FT TO PT 40 FT FROM CTR LN TRACK TH S77*W 228.59 FT TH S ALG CTRLN 11TH AVE 81.44 FT TH E ALG N LN BLK 9 359.8 FT POB(PARC 3) (STATE ASSESSED)	C	1.10	\$0	\$0	\$0						1.10		
23251 2354.0080 23540080 ALPINE SLICING & CHEESE CONVERSION CO 704 30TH STREET MONROE, WI, 53566-9520	MONROE SCHOOL DISTRICT 3682	704 30TH ST City of Monroe - Not In TID SECTION 3 PRT NW4 SE4 & NE4 SW COM E4 COR SD SEC TH W 2321.49 FT TH S0*E 30.71 FT TO S ROW LN 30TH ST POB TH S0*E 242.64 FT TH S88*E 58.40 FT TH S0*E 229.49 FT TH S88*E 189.63 FT TH S0*E 83.51 FT TH N89*W 284.92 FT TH N0*E 87.40 FT TH N88*W 449.07 FT TO ELY ROW HWY 69 TH N21*E 411.05 FT TH NELY ALG ROW LN ARC CRV RT RAD 256.48 FT CHD N66*E 201.69 FT TO S ROW LN 30TH ST TH S89*E 149.57 FT POB (STATE ASSESSED)	C	4.49	\$0	\$0	\$0						4.49		
23251 2354.0090 23540090 JODI C KEGBEIN 105 21ST ST MONROE, WI, 53566	MONROE SCHOOL DISTRICT 3682	105 21ST ST HALF City of Monroe - Not In TID SECTION 3 PRT FRAC LOT 4 & 5 LYG S C M ST P RR & E ICRR EXC 1A TO CITY EXC LOTS 1 & 2 CSM 2694 (V9-P204)	A	0.57	\$44,800	\$234,900	\$279,700						0.57		
23251 2354.0091 23540091 CITY OF MONROE 1110 18TH AVE MONROE, WI, 53566	MONROE SCHOOL DISTRICT 3682	Exempt City of Monroe - Not In TID SECTION 3 PRT W 200 FT FR LOTS 4 & 5 LYG S ROW C M RR & E ROW IL CENT RR EXEMPT (Land by RR - alg 21st St)									X4	0.72	0.72		

YEAR
2025

State No.

ASSESSMENT ROLL FOR MONROE Green COUNTYKEY TO
CODES1.A - RESIDENTIAL
2.B - COMMERCIAL
3.C - MANUFACTURING
4.D - AGRICULTURAL5. **E** - UNDEVELOPED
5**m** - AGRICULTURAL FOREST
6. **F** - PRODUCTIVE FOREST LANDS
7. **G** - OTHER1. PFC REG. ENTERED BEFORE 1/1/72
2. PFC REG. ENTERED AFTER 12/31/71
3. PFC SPECIAL CLASSIFICATION
4. COUNTY FOREST CROP
5. MFL OPEN ENTERED AFTER 2004
6. MFL CLOSED ENTERED AFTER 2004
7. MFL OPEN ENTERED BEFORE 2005
8. MFL CLOSED ENTERED BEFORE 20051. FEDERAL
2. STATE
3. COUNTY
4. OTHEREXEMPT FROM GEN.
PROPERTY TAX**TOTAL
ACRES
THIS
LINE**

PARCEL NUMBER	SCHOOL DIST.	VOL/PAGE - REG. DEEDS	TOTAL ACRES OF DESC.	ACREAGE & VALUE OF DESCRIPTION SUBJECT TO GENERAL PROPERTY TAX						6. MFL CLOSED ENTERED AFTER 2004 7. MFL OPEN ENTERED BEFORE 2005 8. MFL CLOSED ENTERED BEFORE 2005		EXEMPT FROM GEN. PROPERTY TAX		ACRES THIS LINE
NAME & ADDRESS	SEC. TN. RANGE DESCRIPTION OF PROPERTY	C O D E	ACRES	LAND VALUE	IMPROVEMENT VALUE	TOTAL VALUE	C O D E	ACRES	VALUE	C O D E	ACRES			
23251 2354.0092 23540092 RJ Daycare Properties, Inc. 120 S. Pierce Street Monticello, WI, 53570	MONROE SCHOOL DISTRICT 3682 103 21ST ST City of Monroe - Not In TID CSM 4125 (V16-P177) LOT 2 BNG PRT FRAC LOTS 4 & 5, FKA LOT 2 CSM 2694 SEC 3	B	0.92	\$28,000	\$509,000	\$537,000						0.92		
23251 2354.0093 23540093 NELSON JUDITH K REV TRUST, RICHARD A NELSON 2320 13TH AVENUE MONROE, WI, 53566	MONROE SCHOOL DISTRICT 3682 21st St City of Monroe - Not In TID CSM 4125 (V16-P177) LOT 1 BNG PRT FRAC LOTS 4 & 5, FKA CSM 2694 LOT 1 SEC 3	A	1.57	\$68,200	\$0	\$68,200						1.57		
23251 2354.0101 23540101 CITY OF MONROE 1110 18TH AVENUE MONROE, WI, 53566	MONROE SCHOOL DISTRICT 3682 21st St City of Monroe - Not In TID SECTION 3CSM 4630 (V20-P3) LOT 1 - CONT 4.50A & OUTLOT 1 - CONT .49ABNG PRT FR LOT 5 IN SW4 NW4 (EXEMPT)									X4	4.99	4.99		

YEAR 2025	State No.
--------------	-----------

ASSESSMENT ROLL FOR MONROE Green COUNTY

KEY TO
CODES

1.A - RESIDENTIAL
2.B - COMMERCIAL
3.C - MANUFACTURING
4.D - AGRICULTURAL

5.E - UNDEVELOPED
5m - AGRICULTURAL FOREST
6.F - PRODUCTIVE FOREST LANDS
7.G - OTHER

1. PFC REG. ENTERED BEFORE 1/1/72
2. PFC REG. ENTERED AFTER 12/31/71
3. PFC SPECIAL CLASSIFICATION
4. COUNTY FOREST CROP
5. MFL OPEN ENTERED AFTER 2004
6. MFL CLOSED ENTERED AFTER 2004
7. MFL OPEN ENTERED BEFORE 2005
8. MFL CLOSED ENTERED BEFORE 2005

1. FEDERAL
2. STATE
3. COUNTY
4. OTHER

EXEMPT FROM GEN.
PROPERTY TAX

TOTAL
ACRES
THIS
LINE

PARCEL NUMBER		SCHOOL	VOL/PAGE - REG. DEEDS		TOTAL ACRES		ACREAGE & VALUE OF DESCRIPTION							6. MFL CLOSED ENTERED AFTER 2004 7. MFL OPEN ENTERED BEFORE 2005 8. MFL CLOSED ENTERED BEFORE 2005		EXEMPT FROM GEN. PROPERTY TAX		ACRES THIS LINE
		DIST.			OF DESC.		SUBJECT TO GENERAL PROPERTY TAX											
NAME & ADDRESS			SEC. TN. RANGE DESCRIPTION OF PROPERTY			C O D E	ACRES	LAND VALUE	IMPROVEMENT VALUE	TOTAL VALUE	C O D E	ACRES	VALUE	C O D E	ACRES			
2638	23251 2354.0102 23540102	MONROE SCHOOL DISTRICT 3682	21ST ST City of Monroe - Not In TID PRT FRAC LOT 5 NW SEC 3 LYG ELY OF ILLINOIS CENTRAL RR ROW & SLY OF CLN 21ST ST COM W Q COR SEC 3 TH N 1318.87 FT TH S89*E 875.05 FT POB TH S89*E 472.64 FT TH N0*E 1309.58 FT TO CL 21 ST ST TH S80*W ALG CLN 177.07 FT TH S86*W ALG CLN 73.90 FT TH WLY ALG CLN & ARC OF CURVE TO RIGHT RAD 1156 FT CHORD 253.20 FT & N87*W TH N81*W ALG CLN 43.57 FT TH NWLY ALG CLN & ARC OF CURVE TO LEFT RAD 3255 FT CHORD 250.76 FT & N83*W TO ELY ROW ILLINOIS CENTRAL RR TH S12*E ALG ROW 1305.40 FT TH SELY ALG ROW & ARC OF A CURVE TO LEFT RAD 2813 FT CHORD 46.34 FT & S13*E TO POB (LAND ONLY - NO PROP ADD), EXC LOT 1 & OL 1 CSM 4630			D	13.66	\$5,800	\$0	\$5,800							13.66	
2639	23251 2354.0112 23540112	MONROE SCHOOL DISTRICT 3682	3010 CLARNO RD 3012 CLARNO RD City of Monroe - Not In TID CSM 5228 (V25-P50) LOT 2			A	1.12	\$64,600	\$202,400	\$267,000						1.12		
2640	23251 2354.0120 23540120	MONROE SCHOOL DISTRICT 3682	3005 CLARNO RD City of Monroe - Not In TID COM 30 FT W & 26.76 FT S OF NE COR OF NW4 SE4 OF SEC 3 TH S 120 FT TH W 60 FT TH N 120 FT TH E 60 FT POB			A	0.17	\$21,600	\$104,300	\$125,900						0.17		
	Lueth LLC N7909 Beards LN Westboro, WI, 54490																	

YEAR 2025	State No.
--------------	-----------

ASSESSMENT ROLL FOR MONROE Green COUNTY

KEY TO
CODES

1.A - RESIDENTIAL
2.B - COMMERCIAL
3.C - MANUFACTURING
4.D - AGRICULTURAL

5.E - UNDEVELOPED
5m - AGRICULTURAL FOREST
6.F - PRODUCTIVE FOREST LANDS
7.G - OTHER

1. PFC REG. ENTERED BEFORE 1/1/72
2. PFC REG. ENTERED AFTER 12/31/71
3. PFC SPECIAL CLASSIFICATION
4. COUNTY FOREST CROP
5. MFL OPEN ENTERED AFTER 2004
6. MFL CLOSED ENTERED AFTER 2004
7. MFL OPEN ENTERED BEFORE 2005
8. MFL CLOSED ENTERED BEFORE 2005

1. FEDERAL
2. STATE
3. COUNTY
4. OTHER

EXEMPT FROM GEN.
PROPERTY TAX

TOTAL
ACRES
THIS
LINE

PARCEL NUMBER	SCHOOL DIST.	VOL/PAGE - REG. DEEDS	TOTAL ACRES OF DESC.	ACREAGE & VALUE OF DESCRIPTION SUBJECT TO GENERAL PROPERTY TAX					6. MFL CLOSED ENTERED AFTER 2004 7. MFL OPEN ENTERED BEFORE 2005 8. MFL CLOSED ENTERED BEFORE 2005			EXEMPT FROM GEN. PROPERTY TAX		ACRES THIS LINE
NAME & ADDRESS		SEC. TN. RANGE DESCRIPTION OF PROPERTY	C O D E	ACRES	LAND VALUE	IMPROVEMENT VALUE	TOTAL VALUE	C O D E	ACRES	VALUE	C O D E	ACRES		
23251 2354.0130 23540130 JOHN W FROHN 3009 CLARNO ROAD MONROE, WI, 53566	MONROE SCHOOL DISTRICT 3682	3009 CLARNO RD City of Monroe - Not In TID SECTION 3 COM 30 FT W & 146.76 FT S NE COR NW4 SE4 TH S 169.11 FT TH W 120 FT TH N 169.11 FT TH E 120 POB	A	0.46	\$40,000	\$181,000	\$221,000						0.46	
23251 2354.0140 23540140 DORIS SCHMERSE 3013 CLARNO ROAD MONROE, WI, 53566	MONROE SCHOOL DISTRICT 3682	3013 CLARNO RD City of Monroe - Not In TID SECTION 3COM 30 FT W & 315.87 FT S NE COR NW4 SE4 SEC 3 TH S 80 FT TH W 120 FT TH N 80 FT TH E 120 FT TO POB	A	0.22	\$28,700	\$170,500	\$199,200						0.22	
23251 2354.0150 23540150 RANDALL J NIFFENEGGER 3015 CLARNO RD MONROE, WI, 53566	MONROE SCHOOL DISTRICT 3682	3015 CLARNO RD City of Monroe - Not In TID SECTION 3 COM 30 FT W & 395.87 FT S OF NE COR OF NW4 SE4 OF SEC 3 TH W 120 FT TH S 80 FT TH E 120 FT TH N 80 FT POB	A	0.22	\$28,700	\$139,500	\$168,200						0.22	
23251 2354.0160 23540160 SVENDSEN ENTERPRISES INC 623 30TH STREET MONROE, WI, 53566	MONROE SCHOOL DISTRICT 3682	685 30TH ST City of Monroe - Not In TID SECTION 3 PARCEL A: PT GOV LOT 11, BNG PRT NW4 COM S4 COR SD SEC TH N89*W 86.62 FT TH N0*E 2700.95 FT POB TH N89*W 485.84 FT TH N0*E 175.0 FT TH S89*E 507.11 FT TH SWLY 176.34 FT ALG CRV R W/RAD 2013.48 FT S7*W CHD 176.29 FT POB, EXC LOTS 1,2,3 CSM 3937; PARCEL B: ALSO PT LOT 2 CSM 1 WHICH LIES ELY OF PARCEL A & WLY OF W ROW STH 69, EXC LD CONV TO DOT #403389	B	1.21	\$105,400	\$675,700	\$781,100						1.21	

YEAR 2025	State No.
--------------	-----------

ASSESSMENT ROLL FOR MONROE Green COUNTY

KEY TO
CODES

1.A - RESIDENTIAL
2.B - COMMERCIAL
3.C - MANUFACTURING
4.D - AGRICULTURAL

5.E - UNDEVELOPED
5m - AGRICULTURAL FOREST
6.F - PRODUCTIVE FOREST LANDS
7.G - OTHER

1. PFC REG. ENTERED BEFORE 1/1/72
2. PFC REG. ENTERED AFTER 12/31/71
3. PFC SPECIAL CLASSIFICATION
4. COUNTY FOREST CROP
5. MFL OPEN ENTERED AFTER 2004
6. MFL CLOSED ENTERED AFTER 2004
7. MFL OPEN ENTERED BEFORE 2005
8. MFL CLOSED ENTERED BEFORE 2005

1. FEDERAL
2. STATE
3. COUNTY
4. OTHER

EXEMPT FROM GEN.
PROPERTY TAX

TOTAL
ACRES
THIS
LINE

PARCEL NUMBER	SCHOOL DIST.	VOL/PAGE - REG. DEEDS	TOTAL ACRES OF DESC.	ACREAGE & VALUE OF DESCRIPTION SUBJECT TO GENERAL PROPERTY TAX					6. MFL CLOSED ENTERED AFTER 2004 7. MFL OPEN ENTERED BEFORE 2005 8. MFL CLOSED ENTERED BEFORE 2005			EXEMPT FROM GEN. PROPERTY TAX		ACRES THIS LINE
NAME & ADDRESS		SEC. TN. RANGE DESCRIPTION OF PROPERTY	C O D E	ACRES	LAND VALUE	IMPROVEMENT VALUE	TOTAL VALUE	C O D E	ACRES	VALUE	C O D E	ACRES		
23251 2354.0161 23540161 KAREN L MAU-BOLL, RICHARD R BOLL 2914 6TH AVENUE MONROE, WI, 53566	MONROE SCHOOL DISTRICT 3682	2914 6TH AVE City of Monroe - Not In TID SECTION 3CSM 3937 (V15-P192) LOT 1 BNG PRT FRAC LOT 11 IN NW4 ALSO W 15 FT OF N 87.5 FT OF LOT 3 CSM 3937	A	0.26	\$31,300	\$302,200	\$333,500						0.26	
23251 2354.0162 23540162 CHAD A SVENDSEN, BRITTANY N SVENDSEN 623 30TH STREET MONROE, WI, 53566	MONROE SCHOOL DISTRICT 3682	30th St City of Monroe - Not In TID CSM 3937 (V15-P192) LOT 2 CONT .229A, BNG PRT FRAC LOT 11 IN NW4; ALSO W 15 FT OF S 87.5 FT OF LOT 3 CSM 3937 CONT .03A	A	0.26	\$31,300	\$0	\$31,300						0.26	
23251 2354.0163 23540163 CHAD A SVENDSEN, BRITTANY N SVENDSEN 623 30TH STREET MONROE, WI, 53566	MONROE SCHOOL DISTRICT 3682	623 30TH ST City of Monroe - Not In TID CSM 3937 (V15-P192) LOT 3 BNG PRT FRAC LOT 11 IN NW SEC 3 EXC W 15 FT	A	0.39	\$37,100	\$375,800	\$412,900						0.39	
23251 2354.0170 23540170 WAYNE MILLER W6134 FRANKLIN ROAD MONROE, WI, 53566	MONROE SCHOOL DISTRICT 3682	0 City of Monroe - Not In TID CSM 320 (V1-P330) LOT 1; BNG PRT FRAC LOT 12; W2 SW4 SEC 3 W RR	D	7.25	\$3,100	\$0	\$3,100						7.25	

YEAR 2025	State No.
--------------	-----------

ASSESSMENT ROLL FOR MONROE Green COUNTY

KEY TO
CODES

1.A - RESIDENTIAL
2.B - COMMERCIAL
3.C - MANUFACTURING
4.D - AGRICULTURAL

5.E - UNDEVELOPED
5m - AGRICULTURAL FOREST
6.F - PRODUCTIVE FOREST LANDS
7.G - OTHER

1. PFC REG. ENTERED BEFORE 1/1/72
2. PFC REG. ENTERED AFTER 12/31/71
3. PFC SPECIAL CLASSIFICATION
4. COUNTY FOREST CROP
5. MFL OPEN ENTERED AFTER 2004
6. MFL CLOSED ENTERED AFTER 2004
7. MFL OPEN ENTERED BEFORE 2005
8. MFL CLOSED ENTERED BEFORE 2005

1. FEDERAL
2. STATE
3. COUNTY
4. OTHER

EXEMPT FROM GEN.
PROPERTY TAX

TOTAL
ACRES
THIS
LINE

PARCEL NUMBER	SCHOOL DIST.	VOL/PAGE - REG. DEEDS	TOTAL ACRES OF DESC.	ACREAGE & VALUE OF DESCRIPTION SUBJECT TO GENERAL PROPERTY TAX					6. MFL CLOSED ENTERED AFTER 2004 7. MFL OPEN ENTERED BEFORE 2005 8. MFL CLOSED ENTERED BEFORE 2005			EXEMPT FROM GEN. PROPERTY TAX		ACRES THIS LINE
NAME & ADDRESS		SEC. TN. RANGE DESCRIPTION OF PROPERTY		C O D E	ACRES	LAND VALUE	IMPROVEMENT VALUE	TOTAL VALUE	C O D E	ACRES	VALUE	C O D E	ACRES	
23251 2354.0880 23540880 Heartwood Homes LLC 2438 5th ST Monroe, WI, 53566	MONROE SCHOOL DISTRICT 3682	420 W 21ST ST UNIT 1 City of Monroe - Not In TID PRT FRAC LOT 8 SEC 4 IN NE COR FR LOT 8 COM PT CTR RD ON E LN TH W 150 FT TH S 333 FT E 150 FT TH N 333 FT TO POB		B	1.15	\$54,900	\$57,500	\$112,400						1.15
23251 2354.0890 23540890 MONROE ESTATES WI MHC, LLC 31200 NORTHWESTERN HWY FARMINGTON HILLS, MI, 48334	MONROE SCHOOL DISTRICT 3682	560 W 21ST ST #112 City of Monroe - Not In TID SECTION 4 E2 FRAC LOTS 8 & 9; EXC N 333 FT E 150 FT LOT 8 DAF BEG E 1/4 OF SEC 4 TH N0*E 2307 FT TH N88*W 150 FT TH N0*E 333 FT TH N88*W 519.2 FT TH SOW 2640 FT TH S88*E 669.2 FT TO POB		D B	16.20 22.70	\$5,800 \$227,000	\$0 \$690,000	\$5,800 \$917,000						38.90
Parcel Total					38.90	\$232,800	\$690,000	\$922,800		0.00	\$0		0.00	
23251 2354.0910 23540910 MANSION PROPERTY LLC 1421 MANSION DRIVE MONROE, WI, 53566	MONROE SCHOOL DISTRICT 3682	1421 MANSION DR UNIT 1 City of Monroe - TID #8 (2518) SECTION 26 LUDLOW MANSION CONDOMINIUMSUNIT 1		B	1.68	\$47,600	\$313,000	\$360,600						1.68
23251 2354.0911 23540911 MANSION PROPERTY LLC 1421 MANSION DRIVE MONROE, WI, 53566	MONROE SCHOOL DISTRICT 3682	1421 MANSION DR UNIT 2 City of Monroe - TID #8 (2518) SECTION 26 LUDLOW MANSION CONDOMINIUMSUNIT 2		B	1.68	\$47,600	\$269,800	\$317,400						1.68

YEAR 2025	State No.
--------------	-----------

ASSESSMENT ROLL FOR MONROE Green COUNTY

KEY TO
CODES

1.A - RESIDENTIAL
2.B - COMMERCIAL
3.C - MANUFACTURING
4.D - AGRICULTURAL

5.E - UNDEVELOPED
5m - AGRICULTURAL FOREST
6.F - PRODUCTIVE FOREST LANDS
7.G - OTHER

1. PFC REG. ENTERED BEFORE 1/1/72
2. PFC REG. ENTERED AFTER 12/31/71
3. PFC SPECIAL CLASSIFICATION
4. COUNTY FOREST CROP
5. MFL OPEN ENTERED AFTER 2004
6. MFL CLOSED ENTERED AFTER 2004
7. MFL OPEN ENTERED BEFORE 2005
8. MFL CLOSED ENTERED BEFORE 2005

1. FEDERAL
2. STATE
3. COUNTY
4. OTHER

EXEMPT FROM GEN.
PROPERTY TAX

TOTAL
ACRES
THIS
LINE

PARCEL NUMBER	SCHOOL DIST.	VOL/PAGE - REG. DEEDS	TOTAL ACRES OF DESC.	ACREAGE & VALUE OF DESCRIPTION SUBJECT TO GENERAL PROPERTY TAX					6. MFL CLOSED ENTERED AFTER 2004 7. MFL OPEN ENTERED BEFORE 2005 8. MFL CLOSED ENTERED BEFORE 2005			EXEMPT FROM GEN. PROPERTY TAX		ACRES THIS LINE
NAME & ADDRESS		SEC. TN. RANGE DESCRIPTION OF PROPERTY		C O D E	ACRES	LAND VALUE	IMPROVEMENT VALUE	TOTAL VALUE	C O D E	ACRES	VALUE	C O D E	ACRES	
23251 2354.0912 23540912 MONROE SCHOOL DISTRICT 3682 MANSION PROPERTY LLC 1421 MANSION DRIVE MONROE, WI, 53566		1417 MANSION DR City of Monroe - TID #8 (2518) SECTION 26 LUDLOW MANSION CONDOMINIUMSUNIT 3		B	0.84	\$23,800	\$75,500	\$99,300						0.84
23251 2354.0913 23540913 MONROE SCHOOL DISTRICT 3682 MANSION PROPERTY LLC 1421 MANSION DRIVE MONROE, WI, 53566		1417 MANSION DR City of Monroe - Not In TID SECTION 26 LUDLOW MANSION CONDOMINIUMS UNIT 4		B	0.84	\$23,800	\$5,000	\$28,800						0.84
23251 2354.0914 23540914 MONROE SCHOOL DISTRICT 3682 MANSION PROPERTY LLC 1421 MANSION DRIVE MONROE, WI, 53566		1421 MANSION DR City of Monroe - Not In TID SECTION 26LUDLOW MANSION CONDOMINIUMS COMMON ELEMENT (ASSESSED WITH UNITS 1-4)		B	2.01	\$0	\$0	\$0						2.01
23251 2354.0920 23540920 MONROE SCHOOL DISTRICT 3682 HAGER GOHLKE FUNERAL HOME PO BOX 86 MONROE, WI, 53566		1455 MANSION DR City of Monroe - Not In TID CSM 2497 (V8-P261) LOT 1 BNG PRT LOT 2 CSM 2256 IN SW4 SW4 SEC 26		B	4.17	\$108,900	\$1,161,600	\$1,270,500						4.17

YEAR 2025	State No.
--------------	-----------

ASSESSMENT ROLL FOR MONROE Green COUNTY

KEY TO
CODES

1.A - RESIDENTIAL
2.B - COMMERCIAL
3.C - MANUFACTURING
4.D - AGRICULTURAL

5.E - UNDEVELOPED
5m - AGRICULTURAL FOREST
6.F - PRODUCTIVE FOREST LANDS
7.G - OTHER

1. PFC REG. ENTERED BEFORE 1/1/72
2. PFC REG. ENTERED AFTER 12/31/71
3. PFC SPECIAL CLASSIFICATION
4. COUNTY FOREST CROP
5. MFL OPEN ENTERED AFTER 2004
6. MFL CLOSED ENTERED AFTER 2004
7. MFL OPEN ENTERED BEFORE 2005
8. MFL CLOSED ENTERED BEFORE 2005

1. FEDERAL
2. STATE
3. COUNTY
4. OTHER

EXEMPT FROM GEN.
PROPERTY TAX

TOTAL
ACRES
THIS
LINE

PARCEL NUMBER	SCHOOL DIST.	VOL/PAGE - REG. DEEDS	TOTAL ACRES OF DESC.	ACREAGE & VALUE OF DESCRIPTION SUBJECT TO GENERAL PROPERTY TAX							6. MFL CLOSED ENTERED AFTER 2004 7. MFL OPEN ENTERED BEFORE 2005 8. MFL CLOSED ENTERED BEFORE 2005		EXEMPT FROM GEN. PROPERTY TAX		ACRES THIS LINE
NAME & ADDRESS		SEC. TN. RANGE DESCRIPTION OF PROPERTY	C O D E	ACRES	LAND VALUE	IMPROVEMENT VALUE	TOTAL VALUE	C O D E	ACRES	VALUE	C O D E	ACRES			
23251 2354.0931 23540931 MANSION PROPERTY LLC 1421 MANSION DRIVE MONROE , WI, 53566	MONROE SCHOOL DISTRICT 3682	1445 MANSION DR 1 City of Monroe - TID #8 (2518) CSM 4921 (V22-P119) LOT 1 BNG PRT SW4 SW4	B	0.21	\$9,100	\$288,800	\$297,900						0.21		
23251 2354.0932 23540932 NEIL J HOMB 208 S DIVISION ST SOUTH WAYNE, WI, 53587	MONROE SCHOOL DISTRICT 3682	1453 MANSION DR City of Monroe - TID #8 (2518) PRT SW4 SW4 COM NE COR LOT 3 BLK 1 MANSION ESTATES TH S89*W 63.05 FT TH N0*E 60 FT TO PT N LN OF MANOR DRIVE TH N89*E 128.48 FT TO POB TH N89*E 182 FT TH N 340.04 FT TH W 182 FT TH S 342.79 FT POB & COM NE COR LOT 3 BLK 1 MANSION ESTATES TH S89*W 63.05 FT TH N0*E 60FT TH N89*E 310.48 FT TO POB TH N89*E 36.56FT TH N 340.04 FT TH W 36.56 FT TH S 340.59 FT TO POB EXC CSM 4921 LOT 1	B	1.51	\$39,500	\$1,169,100	\$1,208,600						1.51		
23251 2354.0940 23540940 Christopher J. Hessling, Nita R. Hessling 512 18th Ave Monroe, WI, 53566	MONROE SCHOOL DISTRICT 3682	142 N 18TH AVE City of Monroe - TID #8 (2518) COM NW COR LOT 6 MO-HO PARK TH S89*E ALG N LN LOT 6 30 FT POB TH S89*E 95.16 FT TH N 100 FT TH N89*W 95.19 FT TH S 100 FT POB PRT SE4 SW4	B	0.22	\$8,600	\$232,700	\$241,300						0.22		
23251 2354.0945 23540945 WRE LLC 300 N. Martingale Rd., Ste. 750 Schaumburg, IL, 60173	MONROE SCHOOL DISTRICT 3682	180 N 18TH AVE City of Monroe - TID #8 (2518) SECTION 26 COM PT CNTR HWY 69 1322.5 FT N OF SW COR E2 SW4 SD SEC TH N ALG CLN 248.91 FT, N89*E 50 FT TO RD ROW TH N 89*E ALG SAME LN 125 FT S 248.91 FT S89*W ALG FENCE LN 125 FT TO RD ROW TH S89*W ALG SAME LN 50 FT TO CNTR HWY & POB	B	1.00	\$65,300	\$893,100	\$958,400						1.00		

YEAR
2025

State No.

ASSESSMENT ROLL FOR MONROE Green COUNTYKEY TO
CODES1.A - RESIDENTIAL
2.B - COMMERCIAL
3.C - MANUFACTURING
4.D - AGRICULTURAL5. **E** - UNDEVELOPED
5**m** - AGRICULTURAL FOREST
6. **F** - PRODUCTIVE FOREST LANDS
7. **G** - OTHER1. PFC REG. ENTERED BEFORE 1/1/72
2. PFC REG. ENTERED AFTER 12/31/71
3. PFC SPECIAL CLASSIFICATION
4. COUNTY FOREST CROP
5. MFL OPEN ENTERED AFTER 2004
6. MFL CLOSED ENTERED AFTER 2004
7. MFL OPEN ENTERED BEFORE 2005
8. MFL CLOSED ENTERED BEFORE 20051. FEDERAL
2. STATE
3. COUNTY
4. OTHEREXEMPT FROM GEN.
PROPERTY TAX**TOTAL
ACRES
THIS
LINE**

PARCEL NUMBER	SCHOOL DIST.	VOL/PAGE - REG. DEEDS	TOTAL ACRES OF DESC.	ACREAGE & VALUE OF DESCRIPTION SUBJECT TO GENERAL PROPERTY TAX						6. MFL CLOSED ENTERED AFTER 2004 7. MFL OPEN ENTERED BEFORE 2005 8. MFL CLOSED ENTERED BEFORE 2005		EXEMPT FROM GEN. PROPERTY TAX		ACRES THIS LINE
NAME & ADDRESS	SEC. TN. RANGE DESCRIPTION OF PROPERTY	C O D E	ACRES	LAND VALUE	IMPROVEMENT VALUE	TOTAL VALUE	C O D E	ACRES	VALUE	C O D E	ACRES			
23251 2354.0950 23540950 RMP PROPERTIES I INC 1230 E 12TH STREET DUBUQUE, IA, 52001-2330	MONROE SCHOOL DISTRICT 3682 250 N 18TH AVE City of Monroe - TID #8 (2518) COM 553.90 FT N1*LLE OF SW COR SE4 SW4 N 350 FT N89*W 225 FT S 17.11 FT S67*E 240.6 FT S62*E 348.98 FT S65*E 82.03 FT W 916.35 FT POB SEC 26	B	4.44	\$296,000	\$1,371,100	\$1,667,100						4.44		
23251 2354.0960 23540960 CITY OF MONROE 1110 18TH AVENUE MONROE, WI, 53566	MONROE SCHOOL DISTRICT 3682 Exempt City of Monroe - Not In TID SECTION 26 PRT SE4 SW4EXEMPT (Quarry N of RR - 18th Ave N)									X4	0.00	0.00		
23251 2354.0970 23540970 CITY OF MONROE 1110 18TH AVENUE MONROE, WI, 53566	MONROE SCHOOL DISTRICT 3682 202 18th Ave City of Monroe - Not In TID SECTION 26 PRT SE4 SW4 EXEMPT (Quarry N of RR - 18th Ave N)									X4	0.00	0.00		
23251 2354.0990 23540990 CITY OF MONROE 1110 18TH AVENUE MONROE, WI, 53566	MONROE SCHOOL DISTRICT 3682 Exempt City of Monroe - Not In TID SECTION 26 PARC SE4 SW4 - CONT 2.56AM/L EXEMPT(Quarry S of RR - 18th Ave N)									X4	0.00	0.00		

YEAR 2025	State No.
--------------	-----------

ASSESSMENT ROLL FOR MONROE Green COUNTY

KEY TO
CODES

1.A - RESIDENTIAL
2.B - COMMERCIAL
3.C - MANUFACTURING
4.D - AGRICULTURAL

5. **E** - UNDEVELOPED
5**m** - AGRICULTURAL FOREST
6. **F** - PRODUCTIVE FOREST LANDS
7. **G** - OTHER

1. PFC REG. ENTERED BEFORE 1/1/72
2. PFC REG. ENTERED AFTER 12/31/71
3. PFC SPECIAL CLASSIFICATION
4. COUNTY FOREST CROP
5. MFL OPEN ENTERED AFTER 2004
6. MFL CLOSED ENTERED AFTER 2004
7. MFL OPEN ENTERED BEFORE 2005
8. MFL CLOSED ENTERED BEFORE 2005

1. FEDERAL
2. STATE
3. COUNTY
4. OTHER

EXEMPT FROM GEN.
PROPERTY TAX

TOTAL
ACRES
THIS
LINE

PARCEL NUMBER	SCHOOL DIST.	VOL/PAGE - REG. DEEDS	TOTAL ACRES OF DESC.	ACREAGE & VALUE OF DESCRIPTION SUBJECT TO GENERAL PROPERTY TAX						6. MFL CLOSED ENTERED AFTER 2004 7. MFL OPEN ENTERED BEFORE 2005 8. MFL CLOSED ENTERED BEFORE 2005			EXEMPT FROM GEN. PROPERTY TAX		ACRES THIS LINE
					ACRES	LAND VALUE	IMPROVEMENT VALUE	TOTAL VALUE			ACRES	VALUE		ACRES	
23251 2354.1022 23541022	MONROE SCHOOL DISTRICT 3682	Vacant City of Monroe - Not In TID CSM 2395 (V8-P120) LOT 1 BNG PRT NW4 SE4	D	7.53	\$3,200	\$0	\$3,200								7.53
PLEASANT VALLEY PROPERTIES OF WISC LLC 310 BREMER AVENUE COLFAX, WI, 54730-8914															
23251 2354.1023 23541023	MONROE SCHOOL DISTRICT 3682	Exempt City of Monroe - Not In TID SECTION 26 CSM 2395 (V8-P120) OL 1 CONT 1A BNG PRT NW4 SE4 EXEMPT (Detention Pond by Swiss Haven)										X4	1.00		1.00
CITY OF MONROE 1110 18TH AVENUE MONROE, WI, 53566															
23251 2354.1024 23541024	MONROE SCHOOL DISTRICT 3682	0 City of Monroe - Not In TID CSM 5108 (V24-P45) OUTLOT 1 BNG PRT SE4 SE4										X5	0.48		0.48
CITY OF MONROE 1110 18TH AVENUE MONROE, WI, 53566															
23251 2354.1025 23541025	MONROE SCHOOL DISTRICT 3682	0 City of Monroe - Not In TID CSM 5108 (V24-P45) OUTLOT 2 BNG PRT SE4 SE4										X5	0.52		0.52
CITY OF MONROE 1110 18TH AVENUE MONROE, WI, 53566															

YEAR 2025	State No.
--------------	-----------

ASSESSMENT ROLL FOR MONROE Green COUNTY

KEY TO
CODES

1.A - RESIDENTIAL
2.B - COMMERCIAL
3.C - MANUFACTURING
4.D - AGRICULTURAL

5.E - UNDEVELOPED
5m - AGRICULTURAL FOREST
6.F - PRODUCTIVE FOREST LANDS
7.G - OTHER

1. PFC REG. ENTERED BEFORE 1/1/72
2. PFC REG. ENTERED AFTER 12/31/71
3. PFC SPECIAL CLASSIFICATION
4. COUNTY FOREST CROP
5. MFL OPEN ENTERED AFTER 2004
6. MFL CLOSED ENTERED AFTER 2004
7. MFL OPEN ENTERED BEFORE 2005
8. MFL CLOSED ENTERED BEFORE 2005

1. FEDERAL
2. STATE
3. COUNTY
4. OTHER

EXEMPT FROM GEN.
PROPERTY TAX

TOTAL
ACRES
THIS
LINE

PARCEL NUMBER	SCHOOL DIST.	VOL/PAGE - REG. DEEDS	TOTAL ACRES OF DESC.	ACREAGE & VALUE OF DESCRIPTION SUBJECT TO GENERAL PROPERTY TAX					6. MFL CLOSED ENTERED AFTER 2004 7. MFL OPEN ENTERED BEFORE 2005 8. MFL CLOSED ENTERED BEFORE 2005			EXEMPT FROM GEN. PROPERTY TAX		ACRES THIS LINE
NAME & ADDRESS	SEC. TN. RANGE DESCRIPTION OF PROPERTY	C O D E	ACRES	LAND VALUE	IMPROVEMENT VALUE	TOTAL VALUE	C O D E	ACRES	VALUE	C O D E	ACRES			
23251 2354.1031 23541031 MTE PROPERTIES LLC 1051 W 7TH STREET MONROE, WI, 53566-9102	MONROE SCHOOL DISTRICT 3682 945 W 7TH ST City of Monroe - TID #11 (25111) CSM 745 (V2-P307) LOT 1 BNG PRT PARC A SW4 NE4 SEC 33	B	0.58	\$30,000	\$275,900	\$305,900						0.58		
23251 2354.1032 23541032 MTE PROPERTIES LLC 1051 W 7TH STREET MONROE, WI, 53566-9102	MONROE SCHOOL DISTRICT 3682 Vacant City of Monroe - TID #11 (25111) SECTION 33 CSM 744 (V2-P306) LOT 1 BNG PRT PARC A SW4 NE4	B	0.45	\$23,300	\$0	\$23,300						0.45		
23251 2354.1033 23541033 MTE PROPERTIES LLC 1051 W 7TH STREET MONROE, WI, 53566-9102	MONROE SCHOOL DISTRICT 3682 Vacant City of Monroe - TID #11 (25111) SECTION 33 PARCEL A PLAT OF SURVEY V4- P163 SW4 NE4	B	0.34	\$16,400	\$0	\$16,400						0.34		
23251 2354.1050 23541050 MTE PROPERTIES LLC 1051 W 7TH STREET MONROE, WI, 53566-9102	MONROE SCHOOL DISTRICT 3682 1051 W 7TH ST City of Monroe - TID #11 (25111) SECTION 33PRT W2 NE4 EXC LOT 1 CSM 4470 (BNG PRT LOT 2 CSM 4470 (V18-P251) (STATE ASSESSED)	C	50.30	\$0	\$0	\$0						50.30		

YEAR 2025	State No.
--------------	-----------

ASSESSMENT ROLL FOR MONROE Green COUNTY

KEY TO
CODES

1.A - RESIDENTIAL
2.B - COMMERCIAL
3.C - MANUFACTURING
4.D - AGRICULTURAL

5.E - UNDEVELOPED
5m - AGRICULTURAL FOREST
6.F - PRODUCTIVE FOREST LANDS
7.G - OTHER

1. PFC REG. ENTERED BEFORE 1/1/72
2. PFC REG. ENTERED AFTER 12/31/71
3. PFC SPECIAL CLASSIFICATION
4. COUNTY FOREST CROP
5. MFL OPEN ENTERED AFTER 2004
6. MFL CLOSED ENTERED AFTER 2004
7. MFL OPEN ENTERED BEFORE 2005
8. MFL CLOSED ENTERED BEFORE 2005

1. FEDERAL
2. STATE
3. COUNTY
4. OTHER

EXEMPT FROM GEN.
PROPERTY TAX

TOTAL
ACRES
THIS
LINE

PARCEL NUMBER	SCHOOL DIST.	VOL/PAGE - REG. DEEDS	TOTAL ACRES OF DESC.	ACREAGE & VALUE OF DESCRIPTION SUBJECT TO GENERAL PROPERTY TAX				6. MFL CLOSED ENTERED AFTER 2004 7. MFL OPEN ENTERED BEFORE 2005 8. MFL CLOSED ENTERED BEFORE 2005			EXEMPT FROM GEN. PROPERTY TAX		ACRES THIS LINE
NAME & ADDRESS		SEC. TN. RANGE DESCRIPTION OF PROPERTY	C O D E	ACRES	LAND VALUE	IMPROVEMENT VALUE	TOTAL VALUE	C O D E	ACRES	VALUE	C O D E	ACRES	
23251 2354.1051 23541051 JAJIMMY WISCONSIN LLC 3741 VALLEY OAKS DR CLINTON, IA, 52732	MONROE SCHOOL DISTRICT 3682	301 6TH W AVE City of Monroe - Not In TID CSM 4470 (V18-P251) LOT 1 BNG PRT W1/2 NE4 SEC 33	B	3.53	\$384,400	\$3,528,100	\$3,912,500						3.53
23251 2354.1080 23541080 State of Wisconsin W 7TH ST Monroe, WI, 53566	MONROE SCHOOL DISTRICT 3682	Exempt City of Monroe - TID #11 (25111) SECTION 33 PARC W2 NE4 EXEMPT									X2	0.00	0.00
23251 2354.1090 23541090 MORRIS NEWSPAPER CORP OF WISCONSIN 27 ABERCORN STREET SAVANNAH, GA, 31401-2715	MONROE SCHOOL DISTRICT 3682	1065 4TH W AVE City of Monroe - TID #11 (25111) CSM 335 (V1-P346) LOT 1 - 3A; ALSO PRT NE4 SE4 & SE4 SE4 COM E4 COR SD SEC TH S0°E 821.27 FT TH S89°W 66.09 FT TH S1°W 174.0 FT POB TH S89°W 449.84 FT TH N1°E 60 FT TH N89°E 449.84 FT TH S1°W 60 FT POB; ALSO COM E4 COR SD SEC TH S0°E 821.27 FT TH S89°W 66.09 FT TH S1°W 396.0 FT POB TH S1°W 165 FT TH S62°W 645.12 FT TH N0°W 350.0 FT TH S89°W 97.03 FT TH N12.01 FT TH N89°E 166.46 FT TH N1°E 375.26 FT TH N89°E 60.02 FT TH S1°W 419.22 FT TH N72°E 473.93 FT POB EXC LOT 1 CSM 828 (STATE ASSESSED)	C	6.58	\$0	\$0	\$0						6.58

YEAR 2025	State No.
--------------	-----------

ASSESSMENT ROLL FOR MONROE Green COUNTY

KEY TO
CODES

1.A - RESIDENTIAL
2.B - COMMERCIAL
3.C - MANUFACTURING
4.D - AGRICULTURAL

5.E - UNDEVELOPED
5m - AGRICULTURAL FOREST
6.F - PRODUCTIVE FOREST LANDS
7.G - OTHER

1. PFC REG. ENTERED BEFORE 1/1/72
2. PFC REG. ENTERED AFTER 12/31/71
3. PFC SPECIAL CLASSIFICATION
4. COUNTY FOREST CROP
5. MFL OPEN ENTERED AFTER 2004
6. MFL CLOSED ENTERED AFTER 2004
7. MFL OPEN ENTERED BEFORE 2005
8. MFL CLOSED ENTERED BEFORE 2005

1. FEDERAL
2. STATE
3. COUNTY
4. OTHER

EXEMPT FROM GEN.
PROPERTY TAX

TOTAL
ACRES
THIS
LINE

PARCEL NUMBER	SCHOOL DIST.	VOL/PAGE - REG. DEEDS	TOTAL ACRES OF DESC.	ACREAGE & VALUE OF DESCRIPTION SUBJECT TO GENERAL PROPERTY TAX						6. MFL CLOSED ENTERED AFTER 2004 7. MFL OPEN ENTERED BEFORE 2005 8. MFL CLOSED ENTERED BEFORE 2005		EXEMPT FROM GEN. PROPERTY TAX		ACRES THIS LINE
NAME & ADDRESS	SEC. TN. RANGE DESCRIPTION OF PROPERTY	C O D E	ACRES	LAND VALUE	IMPROVEMENT VALUE	TOTAL VALUE	C O D E	ACRES	VALUE	C O D E	ACRES			
23251 2354.1100 23541100 CITY OF MONROE 1110 18TH AVENUE MONROE, WI, 53566	MONROE SCHOOL DISTRICT 3682 1224 10TH W AVE City of Monroe - Not In TID SECTION 33 PARC H CONT 26.977A M/L BNG PRT S2 SE4 EXEMPT (WWTP-1224 10th Ave W)									X4	0.00	0.00		
23251 2354.1110 23541110 BADER HOLDINGS LLC W7210 COUNTY ROAD B MONROE, WI, 53566	MONROE SCHOOL DISTRICT 3682 404 W 8TH ST City of Monroe - TID #11 (25111) CSM 618 (V2-P164) LOT 1 BNG PRT NE4 SE4	B	1.00	\$130,600	\$0	\$130,600						1.00		
23251 2354.1131 23541131 Monroe Carwash, LLC P.O. Box 312 Oregon, WI, 53575	MONROE SCHOOL DISTRICT 3682 1025 4TH W AVE City of Monroe - TID #11 (25111) CSM 593 (V2-P133) LOT 1 BNG PRT NE4 SE4	B	0.52	\$61,600	\$229,900	\$291,500						0.52		
23251 2354.1136 23541136 ATTN: CONTROLLER COLONY BRANDS INC 1112 7TH AVENUE MONROE, WI, 53566-1364	MONROE SCHOOL DISTRICT 3682 424 W 8TH ST City of Monroe - TID #11 (25111) CSM 749 (V2-P311) LOT 1 BNG PRT NE4 SE4 (POS V11-P138)	B	9.25	\$805,800	\$11,237,600	\$12,043,400						9.25		

YEAR
2025

State No.

ASSESSMENT ROLL FOR MONROE Green COUNTYKEY TO
CODES1.A - RESIDENTIAL
2.B - COMMERCIAL
3.C - MANUFACTURING
4.D - AGRICULTURAL5. **E** - UNDEVELOPED
5**m** - AGRICULTURAL FOREST
6. **F** - PRODUCTIVE FOREST LANDS
7. **G** - OTHER1. PFC REG. ENTERED BEFORE 1/1/72
2. PFC REG. ENTERED AFTER 12/31/71
3. PFC SPECIAL CLASSIFICATION
4. COUNTY FOREST CROP
5. MFL OPEN ENTERED AFTER 2004
6. MFL CLOSED ENTERED AFTER 2004
7. MFL OPEN ENTERED BEFORE 2005
8. MFL CLOSED ENTERED BEFORE 20051. FEDERAL
2. STATE
3. COUNTY
4. OTHEREXEMPT FROM GEN.
PROPERTY TAX**TOTAL
ACRES
THIS
LINE**

PARCEL NUMBER	SCHOOL DIST.	VOL/PAGE - REG. DEEDS	TOTAL ACRES OF DESC.	ACREAGE & VALUE OF DESCRIPTION SUBJECT TO GENERAL PROPERTY TAX						6. MFL CLOSED ENTERED AFTER 2004 7. MFL OPEN ENTERED BEFORE 2005 8. MFL CLOSED ENTERED BEFORE 2005		EXEMPT FROM GEN. PROPERTY TAX		ACRES THIS LINE
NAME & ADDRESS	SEC. TN. RANGE DESCRIPTION OF PROPERTY	C O D E	ACRES	LAND VALUE	IMPROVEMENT VALUE	TOTAL VALUE	C O D E	ACRES	VALUE	C O D E	ACRES			
23251 2354.1137 23541137 MONROE SCHOOL DISTRICT 3682 BECKMAN MANAGEMENT COMPANY 110 W 6TH STREET MONROE, WI, 53566	1003 4TH W AVE City of Monroe - TID #11 (25111) CSM 5070 (V23-P236) LOT 1	B	0.39	\$46,700	\$229,200	\$275,900						0.39		
23251 2354.1140 23541140 MONROE SCHOOL DISTRICT 3682 C/O RYAN TAX COMPLIANCE SERVICES LLC ALDI INC PO BOX 460049 DEPT 501 HOUSTON, TX, 77056	640 W 8TH ST City of Monroe - TID #11 (25111) CSM 948 (V3-P118) LOT 1 CONT .95A; CSM 1040 LOT 1 CONT .475A BNG PRT NE4 SE4	B	1.43	\$187,200	\$1,079,300	\$1,266,500						1.43		
23251 2354.1150 23541150 MONROE SCHOOL DISTRICT 3682 C/O RYAN TAX COMPLIANCE SERVICES LLC ALDI INC PO BOX 460049 DEPT 501 HOUSTON, TX, 77056	Vacant City of Monroe - TID #11 (25111) NE4 SE4, LOT 1 PLAT OF WEST DEVELOPMENT DOC #323553	B	0.66	\$79,500	\$0	\$79,500						0.66		
23251 2354.1151 23541151 MONROE SCHOOL DISTRICT 3682 WIDEMAN KNOX PROPERTIES LLC 704 30TH STREET MONROE, WI, 53566	645 W 10TH 1/2 ST City of Monroe - TID #11 (25111) CSM 709 (V2-P262) LOT 1 BNG PRT NE4 SE4 (PRT J-5) (STATE ASSESSED)	C	1.50	\$0	\$0	\$0						1.50		

YEAR 2025	State No.
--------------	-----------

ASSESSMENT ROLL FOR MONROE Green COUNTY

KEY TO
CODES

1.A - RESIDENTIAL
2.B - COMMERCIAL
3.C - MANUFACTURING
4.D - AGRICULTURAL

5.E - UNDEVELOPED
5m - AGRICULTURAL FOREST
6.F - PRODUCTIVE FOREST LANDS
7.G - OTHER

1. PFC REG. ENTERED BEFORE 1/1/72
2. PFC REG. ENTERED AFTER 12/31/71
3. PFC SPECIAL CLASSIFICATION
4. COUNTY FOREST CROP
5. MFL OPEN ENTERED AFTER 2004
6. MFL CLOSED ENTERED AFTER 2004
7. MFL OPEN ENTERED BEFORE 2005
8. MFL CLOSED ENTERED BEFORE 2005

1. FEDERAL
2. STATE
3. COUNTY
4. OTHER

EXEMPT FROM GEN.
PROPERTY TAX

TOTAL
ACRES
THIS
LINE

PARCEL NUMBER	SCHOOL DIST.	VOL/PAGE - REG. DEEDS	TOTAL ACRES OF DESC.	ACREAGE & VALUE OF DESCRIPTION SUBJECT TO GENERAL PROPERTY TAX					6. MFL CLOSED ENTERED AFTER 2004 7. MFL OPEN ENTERED BEFORE 2005 8. MFL CLOSED ENTERED BEFORE 2005			EXEMPT FROM GEN. PROPERTY TAX		ACRES THIS LINE
NAME & ADDRESS	SEC. TN. RANGE DESCRIPTION OF PROPERTY	C O D E	ACRES	LAND VALUE	IMPROVEMENT VALUE	TOTAL VALUE	C O D E	ACRES	VALUE	C O D E	ACRES			
23251 2354.1152 23541152 NNN REIT, LP 450 S ORANGE AVENUE, SUITE 900 ORLANDO , FL, 32801	MONROE SCHOOL DISTRICT 3682 606 W 8TH ST City of Monroe - TID #11 (25111) CSM 1040 (V3-P336) LOT 2 BNG PRT NE4 SE4	B	0.91	\$128,300	\$1,308,700	\$1,437,000						0.91		
23251 2354.1153 23541153 SHANE R FIGI, KARENA M FIGI 2622 8TH ST MONROE, WI, 53566	MONROE SCHOOL DISTRICT 3682 825 6TH W AVE City of Monroe - TID #11 (25111) CSM 930 (V3-P97) LOT 1 BNG PRT NE4 SE4	B	0.46	\$55,000	\$237,100	\$292,100						0.46		
23251 2354.1154 23541154 C/O RYAN TAX COMPLIANCE SERVICES LLC ALDI INC PO BOX 460049 DEPT 501 HOUSTON, TX, 77056	MONROE SCHOOL DISTRICT 3682 Vacant City of Monroe - TID #11 (25111) NE4 SE4; LOT 2 PLAT OF WEST DEVELOPMENT DOC #323553	B	0.92	\$109,800	\$0	\$109,800						0.92		
23251 2354.1155 23541155 GANSHERT PROPERTIES LLC 1001 6TH AVE WEST MONROE, WI, 53566-1371	MONROE SCHOOL DISTRICT 3682 1003 6TH W AVE City of Monroe - TID #11 (25111) SECTION 33 LOT 3 PLAT OF WEST DEVELOPMENT (DOC 323553)	B	0.87	\$104,300	\$615,900	\$720,200						0.87		

YEAR 2025	State No.
--------------	-----------

ASSESSMENT ROLL FOR MONROE Green COUNTY

KEY TO
CODES

1.A - RESIDENTIAL
2.B - COMMERCIAL
3.C - MANUFACTURING
4.D - AGRICULTURAL

5.E - UNDEVELOPED
5m - AGRICULTURAL FOREST
6.F - PRODUCTIVE FOREST LANDS
7.G - OTHER

1. PFC REG. ENTERED BEFORE 1/1/72
2. PFC REG. ENTERED AFTER 12/31/71
3. PFC SPECIAL CLASSIFICATION
4. COUNTY FOREST CROP
5. MFL OPEN ENTERED AFTER 2004
6. MFL CLOSED ENTERED AFTER 2004
7. MFL OPEN ENTERED BEFORE 2005
8. MFL CLOSED ENTERED BEFORE 2005

1. FEDERAL
2. STATE
3. COUNTY
4. OTHER

EXEMPT FROM GEN.
PROPERTY TAX

TOTAL
ACRES
THIS
LINE

PARCEL NUMBER	SCHOOL DIST.	VOL/PAGE - REG. DEEDS	TOTAL ACRES OF DESC.	ACREAGE & VALUE OF DESCRIPTION SUBJECT TO GENERAL PROPERTY TAX				6. MFL CLOSED ENTERED AFTER 2004 7. MFL OPEN ENTERED BEFORE 2005 8. MFL CLOSED ENTERED BEFORE 2005			EXEMPT FROM GEN. PROPERTY TAX		ACRES THIS LINE
NAME & ADDRESS		SEC. TN. RANGE DESCRIPTION OF PROPERTY	C O D E	ACRES	LAND VALUE	IMPROVEMENT VALUE	TOTAL VALUE	C O D E	ACRES	VALUE	C O D E	ACRES	
23251 2354.1156 23541156 H & M BADGER EXPRESS LUBE LLC 609 W 10 1/2 STREET MONROE, WI, 53566-1381	MONROE SCHOOL DISTRICT 3682	609 W 10TH 1/2 ST City of Monroe - TID #11 (25111) SECTION 33 LOTS 4 & 5 PLAT OF WEST DEVELOPMENT BNG NE4 SE4	B	1.16	\$139,400	\$470,600	\$610,000						1.16
23251 2354.1160 23541160 DON'S REAL ESTATE LLC 837 8TH AVENUE WEST MONROE, WI, 53566	MONROE SCHOOL DISTRICT 3682	811 8TH W AVE City of Monroe - TID #11 (25111) CSM 1827 (V6-P69) LOT 1 BNG PRT CSM 684 IN NW4 SE4 (AKA PRT PCL J-6); ALSO PRT NE4 & NW4 OF SE4 COM E4 COR SEC 33 TH S1*W 61.20 FT TH W ALG S R/W 8TH ST 1350.90 FT TO W R/W LN OF 8TH AVE W & POB TH W ALG R/W 8TH ST 190 FT TH SELY TO PT ON W R/W OF 8TH AVE W 50 FT S OF POB TH N0*W TO POB	B	1.22	\$96,300	\$354,300	\$450,600						1.22
23251 2354.1170 23541170 DON'S REAL ESTATE LLC 837 8TH AVENUE WEST MONROE, WI, 53566	MONROE SCHOOL DISTRICT 3682	837 8TH W AVE City of Monroe - TID #11 (25111) CSM 1827 (V6-P69) LOT 2 BNG FKA CSM 684 IN NW4 SE4 (AKA PRT PCL J-7)	B	0.53	\$46,100	\$207,900	\$254,000						0.53
23251 2354.1180 23541180 CRAIG S WHITAKER 830 W 8TH STREET MONROE, WI, 53566	MONROE SCHOOL DISTRICT 3682	830 W 8TH ST City of Monroe - TID #11 (25111) CSM 5005 (V23-P54) LOT 1 BNG PRT NW4 SE4	B	1.04	\$74,700	\$191,900	\$266,600						1.04

YEAR 2025	State No.
--------------	-----------

ASSESSMENT ROLL FOR MONROE Green COUNTY

KEY TO
CODES

1.A - RESIDENTIAL
2.B - COMMERCIAL
3.C - MANUFACTURING
4.D - AGRICULTURAL

5.E - UNDEVELOPED
5m - AGRICULTURAL FOREST
6.F - PRODUCTIVE FOREST LANDS
7.G - OTHER

1. PFC REG. ENTERED BEFORE 1/1/72
2. PFC REG. ENTERED AFTER 12/31/71
3. PFC SPECIAL CLASSIFICATION
4. COUNTY FOREST CROP
5. MFL OPEN ENTERED AFTER 2004
6. MFL CLOSED ENTERED AFTER 2004
7. MFL OPEN ENTERED BEFORE 2005
8. MFL CLOSED ENTERED BEFORE 2005

1. FEDERAL
2. STATE
3. COUNTY
4. OTHER

EXEMPT FROM GEN.
PROPERTY TAX

TOTAL
ACRES
THIS
LINE

PARCEL NUMBER	SCHOOL DIST.	VOL/PAGE - REG. DEEDS	TOTAL ACRES OF DESC.	ACREAGE & VALUE OF DESCRIPTION SUBJECT TO GENERAL PROPERTY TAX						6. MFL CLOSED ENTERED AFTER 2004 7. MFL OPEN ENTERED BEFORE 2005 8. MFL CLOSED ENTERED BEFORE 2005			EXEMPT FROM GEN. PROPERTY TAX		ACRES THIS LINE
NAME & ADDRESS		SEC. TN. RANGE DESCRIPTION OF PROPERTY	C O D E	ACRES	LAND VALUE	IMPROVEMENT VALUE	TOTAL VALUE	C O D E	ACRES	VALUE	C O D E	ACRES			
23251 2354.1190 23541190	MONROE SCHOOL DISTRICT 3682	840 W 8TH ST City of Monroe - TID #11 (25111) PRT NW4 SE4 SEC 33 COM S4 COR N89*E 767.38 FT TH N0*W 2308.69 FT POB TH N0*W 260.89 FT TH N89*E 18.86 FT TH N84*E 135.56 FT TH S0*E 270.19 FT TH S88*W 154 FT TO POB EXC COM S4 COR SEC 33 TH N89*E 767.38 FT TH N0*W 2308.69 FT TO NW COR LOT 1 CSM 400 & POB TH N0*W 260.89 FT TO SLY ROW OF W 8TH AVE TH N89*E 6 FT TH S0*E 260.84 FT TH S88*W 6 FT TO POB SUBJ TO EASEMENTS									X4	0.88	0.88		
23251 2354.1200 23541200	MONROE SCHOOL DISTRICT 3682	928 10TH W AVE City of Monroe - TID #11 (25111) SECTION 33 CSM 716 (V2-P269) LOT 1, EXC W 6 FT (FKA CSM 710 V2-P263) PRT CSM 400-PARC J-10 & PRT J-8 (58.24 FT E & W X 87.52 FT N & S ON NE COR CSM)	B	1.37	\$74,600	\$366,200	\$440,800						1.37		
23251 2354.1210 23541210	MONROE SCHOOL DISTRICT 3682	W 10 1/2 St City of Monroe - TID #11 (25111) CSM 692 (V2-P245) LOT 1 (AKA J-11)	B	1.27	\$35,900	\$0	\$35,900						1.27		
23251 2354.1220 23541220	MONROE SCHOOL DISTRICT 3682	1037 8TH W AVE City of Monroe - TID #11 (25111) CSM 692 (V2-P245) LOT 2	B	2.00	\$87,100	\$771,800	\$858,900						2.00		

KEY TO
CODES ▶

1. A - RESIDENTIAL 2. B - COMMERCIAL 3. C - MANUFACTURING 4. D - AGRICULTURAL					5. E - UNDEVELOPED 5m - AGRICULTURAL FOREST 6. F - PRODUCTIVE FOREST LANDS 7. G - OTHER					1. PFC REG. ENTERED BEFORE 1/1/72 2. PFC REG. ENTERED AFTER 12/31/71 3. PFC SPECIAL CLASSIFICATION 4. COUNTY FOREST CROP 5. MFL OPEN ENTERED AFTER 2004 6. MFL CLOSED ENTERED AFTER 2004 7. MFL OPEN ENTERED BEFORE 2005 8. MFL CLOSED ENTERED BEFORE 2005					1. FEDERAL 2. STATE 3. COUNTY 4. OTHER					TOTAL ACRES THIS LINE
ACREAGE & VALUE OF DESCRIPTION SUBJECT TO GENERAL PROPERTY TAX										EXEMPT FROM GEN. PROPERTY TAX										
C O D E	ACRES	LAND VALUE	IMPROVEMENT VALUE	TOTAL VALUE	C O D E	ACRES	VALUE	C O D E	ACRES											
B C	12.51 12.51	\$226,300 \$0	\$1,378,300 \$0	\$1,604,600 \$0						25.02										
	25.02	\$226,300	\$1,378,300	\$1,604,600		0.00	\$0		0.00											
B	0.51	\$44,000	\$224,600	\$268,600						0.51										
B	0.83	\$63,200	\$360,500	\$423,700						0.83										
B	2.36	\$77,100	\$259,600	\$336,700						2.36										

YEAR 2025	State No.
--------------	-----------

ASSESSMENT ROLL FOR MONROE Green COUNTY

KEY TO
CODES

1.A - RESIDENTIAL
2.B - COMMERCIAL
3.C - MANUFACTURING
4.D - AGRICULTURAL

5.E - UNDEVELOPED
5m - AGRICULTURAL FOREST
6.F - PRODUCTIVE FOREST LANDS
7.G - OTHER

1. PFC REG. ENTERED BEFORE 1/1/72
2. PFC REG. ENTERED AFTER 12/31/71
3. PFC SPECIAL CLASSIFICATION
4. COUNTY FOREST CROP
5. MFL OPEN ENTERED AFTER 2004
6. MFL CLOSED ENTERED AFTER 2004
7. MFL OPEN ENTERED BEFORE 2005
8. MFL CLOSED ENTERED BEFORE 2005

1. FEDERAL
2. STATE
3. COUNTY
4. OTHER

EXEMPT FROM GEN.
PROPERTY TAX

TOTAL
ACRES
THIS
LINE

PARCEL NUMBER	SCHOOL DIST.	VOL/PAGE - REG. DEEDS	TOTAL ACRES OF DESC.	ACREAGE & VALUE OF DESCRIPTION SUBJECT TO GENERAL PROPERTY TAX						6. MFL CLOSED ENTERED AFTER 2004 7. MFL OPEN ENTERED BEFORE 2005 8. MFL CLOSED ENTERED BEFORE 2005			EXEMPT FROM GEN. PROPERTY TAX		ACRES THIS LINE
NAME & ADDRESS		SEC. TN. RANGE DESCRIPTION OF PROPERTY	C O D E	ACRES	LAND VALUE	IMPROVEMENT VALUE	TOTAL VALUE	C O D E	ACRES	VALUE	C O D E	ACRES			
23251 2354.1280 23541280 GREENCO INDUSTRIES INC 1601 4TH AVE WEST MONROE, WI, 53566	MONROE SCHOOL DISTRICT 3682	1601 4TH W AVE City of Monroe - Not In TID CSM 1158 (V4-P2) LOT 1 BNG PRT SE4 SE4 SEC 33 EXC LOT 1 CSM 3906EXEMPT									X5	5.08	5.08		
23251 2354.1281 23541281 CITY OF MONROE HONEY CREEK PARK 1110 18TH AVENUE MONROE, WI, 53566	MONROE SCHOOL DISTRICT 3682	1077 4TH W AVE City of Monroe - Not In TID SECTION 33 CSM 825 (V2-P406) LOT 1 CONT 6.557A; ALSO CSM 828 (V2-P409) LOT 1 - CONT .21A; ALSO CSM 960 (V3- P135) LOT 1 - CONT .81A; ALSO CSM 1071 (V3-P374) LOT 1 - CONT .12A; ALSO CSM 3906 (V15-P138) LOT 1 - CONT .55AEXEMPT									X4	8.25	8.25		
23251 2354.1282 23541282 Andrew Kranig 1510 23rd Ave. Monroe, WI, 53566	MONROE SCHOOL DISTRICT 3682	1315 4TH W AVE City of Monroe - Not In TID CSM 1091 (V3-P400) LOT 1 BNG PRT SE4 SE4	B	1.10	\$36,000	\$230,200	\$266,200						1.10		
23251 2354.1290 23541290 CITY OF MONROE 1110 18TH AVENUE MONROE, WI, 53566	MONROE SCHOOL DISTRICT 3682	Exempt City of Monroe - TID #11 (25111) SECTION 33PARC J.19 - CONT 5.68A; ALSO 2.62A FOR STS SE4 EXEMPT									X4	0.00	0.00		

YEAR 2025	State No.
--------------	-----------

ASSESSMENT ROLL FOR MONROE Green COUNTY

KEY TO
CODES

1.A - RESIDENTIAL
2.B - COMMERCIAL
3.C - MANUFACTURING
4.D - AGRICULTURAL

5. **E** - UNDEVELOPED
5**m** - AGRICULTURAL FOREST
6. **F** - PRODUCTIVE FOREST LANDS
7. **G** - OTHER

1. PFC REG. ENTERED BEFORE 1/1/72
2. PFC REG. ENTERED AFTER 12/31/71
3. PFC SPECIAL CLASSIFICATION
4. COUNTY FOREST CROP
5. MFL OPEN ENTERED AFTER 2004
6. MFL CLOSED ENTERED AFTER 2004
7. MFL OPEN ENTERED BEFORE 2005
8. MFL CLOSED ENTERED BEFORE 2005

1. FEDERAL
2. STATE
3. COUNTY
4. OTHER

EXEMPT FROM GEN.
PROPERTY TAX

TOTAL
ACRES
THIS
LINE

PARCEL NUMBER	SCHOOL DIST.	VOL/PAGE - REG. DEEDS	TOTAL ACRES OF DESC.	ACREAGE & VALUE OF DESCRIPTION SUBJECT TO GENERAL PROPERTY TAX					6. MFL CLOSED ENTERED AFTER 2004 7. MFL OPEN ENTERED BEFORE 2005 8. MFL CLOSED ENTERED BEFORE 2005			EXEMPT FROM GEN. PROPERTY TAX		ACRES THIS LINE
NAME & ADDRESS		SEC. TN. RANGE DESCRIPTION OF PROPERTY	C O D E	ACRES	LAND VALUE	IMPROVEMENT VALUE	TOTAL VALUE	C O D E	ACRES	VALUE	C O D E	ACRES		
23251 2354.1301 23541301 % CHAD & HEIDI FAHEY FAHEY ENTERPRISES LLC W5741 COUNTY ROAD H NEW GLARUS, WI, 53574	MONROE SCHOOL DISTRICT 3682	701 W 17TH ST City of Monroe - Not In TID CSM 4812 (V21-P149) LOT 1 BNG PRT FRAC LOT 1 NE4	B	1.42	\$46,400	\$369,400	\$415,800						1.42	
23251 2354.1303 23541303 BADGER STATE ETHANOL LLC 820 W 17TH STREET MONROE, WI, 53566	MONROE SCHOOL DISTRICT 3682	1101 W 17TH ST City of Monroe - Not In TID CSM 4817 (V21-P159) LOT 1 BNG PRT FRAC LOTS 1 & 2 IN NE4	B	14.86	\$214,000	\$1,962,500	\$2,176,500						14.86	
23251 2354.1304 23541304 CITY OF MONROE 1110 18TH AVE MONROE, WI, 53566	MONROE SCHOOL DISTRICT 3682	0 City of Monroe - Not In TID SECTION 4 PARCEL 1: PRT FR LOTS 1 & 2 IN THE NE4 SD SEC: COM NE COR SD SEC 4 TH S89* W 40.03 FT POB TH S1*W 656.7 FT TH SWLY 47.44 FT T H CRV R W/RAD 30.5 FT S46*W 42.8 FT TH N89*W 489.69 FT TH NWLY CRV R W/RAD 460 FT N74*W 239.27 FT TH N59*W 153.51 FT TH NWLY CRV L W/RAD 540 FT N74*W 287.81 FT TH W1462.56 FT TH N0*W 451.31 FT TH N89*E 124.05 FT TH N89*E 2521.37 FT POB, EXC CSM 3969 & CSM 4011 & EXC CSM 4366 & EXC CSM 4812 & EXC CSM 4817 - CONT 12.27AM/L EXEMPT TID #5									X4	12.27	12.27	

YEAR
2025

State No.

ASSESSMENT ROLL FOR MONROE Green COUNTYKEY TO
CODES1.A - RESIDENTIAL
2.B - COMMERCIAL
3.C - MANUFACTURING
4.D - AGRICULTURAL5.**E** - UNDEVELOPED
5**m** - AGRICULTURAL FOREST
6.**F** - PRODUCTIVE FOREST LANDS
7.**G** - OTHER1. PFC REG. ENTERED BEFORE 1/1/72
2. PFC REG. ENTERED AFTER 12/31/71
3. PFC SPECIAL CLASSIFICATION
4. COUNTY FOREST CROP
5. MFL OPEN ENTERED AFTER 2004
6. MFL CLOSED ENTERED AFTER 2004
7. MFL OPEN ENTERED BEFORE 2005
8. MFL CLOSED ENTERED BEFORE 20051. FEDERAL
2. STATE
3. COUNTY
4. OTHEREXEMPT FROM GEN.
PROPERTY TAX**TOTAL
ACRES
THIS
LINE**

PARCEL NUMBER	SCHOOL DIST.	VOL/PAGE - REG. DEEDS	TOTAL ACRES OF DESC.	ACREAGE & VALUE OF DESCRIPTION SUBJECT TO GENERAL PROPERTY TAX						6. MFL CLOSED ENTERED AFTER 2004 7. MFL OPEN ENTERED BEFORE 2005 8. MFL CLOSED ENTERED BEFORE 2005		EXEMPT FROM GEN. PROPERTY TAX		ACRES THIS LINE
NAME & ADDRESS	SEC. TN. RANGE DESCRIPTION OF PROPERTY	C O D E	ACRES	LAND VALUE	IMPROVEMENT VALUE	TOTAL VALUE	C O D E	ACRES	VALUE	C O D E	ACRES			
23251 2354.1310 23541310 GREENCO INDUSTRIES INC 1601 4TH AVE WEST MONROE, WI, 53566	MONROE SCHOOL DISTRICT 3682 Exempt City of Monroe - Not In TID SECTION 4 CSM 3907 (V15-P140) LOT 1 BNG PRT FR LOTS 1 & 2 EXEMPT									X5	0.66	0.67		
23251 2354.1320 23541320 FARMERS CHOICE LLC 210 N STANTON STREET SHANNON, IL, 61078	MONROE SCHOOL DISTRICT 3682 600 W 17TH ST City of Monroe - Not In TID CSM 4364 (V18-P30) LOT 1 BNG PRT FRAC LOT 1	B	10.28	\$143,900	\$5,657,200	\$5,801,100						10.28		
23251 2354.1330 23541330 CITY OF MONROE 1110 18TH AVENUE MONROE, WI, 53566	MONROE SCHOOL DISTRICT 3682 Vacant-Exempt City of Monroe - Not In TID SECTION 4 PARCEL 3: PT FR LOT 4, SEC 3 & PT FR LOT 1, SEC 4 DESC AS: COM NE COR SEC 4 TH S89*W 40.03 FT TH S1*W 487.49 FT TH SELY CRV L W/RAD 440 FT S13*E 235.42 FT TH S11*W 85.8 FT TH N53*E 9.14 FT TH S51*E 34.29 FT POB TH S51*E 260.5 FT TH SWLY CRV R W/									X4	2.32	2.32		
23251 2354.1340 23541340 CITY OF MONROE 1110 18TH AVENUE MONROE, WI, 53566	MONROE SCHOOL DISTRICT 3682 601 W 17TH ST City of Monroe - Not In TID CSM 4366 (V18-P36) LOT 1 BNG PRT FRAC 1 OF NE4 SEC 4									X4	2.00	2.00		

YEAR 2025	State No.
--------------	-----------

ASSESSMENT ROLL FOR MONROE Green COUNTY

KEY TO
CODES

1.A - RESIDENTIAL
2.B - COMMERCIAL
3.C - MANUFACTURING
4.D - AGRICULTURAL

5.E - UNDEVELOPED
5m - AGRICULTURAL FOREST
6.F - PRODUCTIVE FOREST LANDS
7.G - OTHER

1. PFC REG. ENTERED BEFORE 1/1/72
2. PFC REG. ENTERED AFTER 12/31/71
3. PFC SPECIAL CLASSIFICATION
4. COUNTY FOREST CROP
5. MFL OPEN ENTERED AFTER 2004
6. MFL CLOSED ENTERED AFTER 2004
7. MFL OPEN ENTERED BEFORE 2005
8. MFL CLOSED ENTERED BEFORE 2005

1. FEDERAL
2. STATE
3. COUNTY
4. OTHER

EXEMPT FROM GEN.
PROPERTY TAX

TOTAL
ACRES
THIS
LINE

2711

PARCEL NUMBER	SCHOOL DIST.	VOL/PAGE - REG. DEEDS	TOTAL ACRES OF DESC.	ACREAGE & VALUE OF DESCRIPTION SUBJECT TO GENERAL PROPERTY TAX					6. MFL CLOSED ENTERED AFTER 2004 7. MFL OPEN ENTERED BEFORE 2005 8. MFL CLOSED ENTERED BEFORE 2005			EXEMPT FROM GEN. PROPERTY TAX		ACRES THIS LINE
NAME & ADDRESS		SEC. TN. RANGE DESCRIPTION OF PROPERTY	C O D E	ACRES	LAND VALUE	IMPROVEMENT VALUE	TOTAL VALUE	C O D E	ACRES	VALUE	C O D E	ACRES		
23251 2354.1400 23541400 BADGER STATE ETHANOL LLC 820 W 17TH STREET MONROE, WI, 53566	MONROE SCHOOL DISTRICT 3682	820 W 17TH ST City of Monroe - Not In TID CSM 3246 (V12-P20) LOT 1 BNG PRT FRAC LOTS 1 & 2 IN NE4 SEC 4(STATE ASSESSED)	C	27.87	\$0	\$0	\$0						27.87	
23251 2354.1500 23541500 BADGER STATE ETHANOL LLC 820 W 17TH STREET MONROE, WI, 53566	MONROE SCHOOL DISTRICT 3682	Vacant City of Monroe - Not In TID SECTION 4 CSM 3246 (V12-P20) LOT 2; ALSO E 1/2 VAC OLD 4TH AVE W	B	0.92	\$18,800	\$0	\$18,800						0.92	
23251 2354.1600 23541600 SMART STATIONS VENTURES LLC 820 W 17TH ST - BOX 317 MONROE, WI, 53566	MONROE SCHOOL DISTRICT 3682	1637 4TH W AVE City of Monroe - Not In TID CSM 3969 (V15-P244) LOT 1 BNG PRT FRAC LOT 1 IN NE4 SEC 4	B	1.25	\$54,400	\$346,900	\$401,300						1.25	
23251 2354.1610 23541610 STEFANIK ENTERPRISES III, LLC W1095 TRAIL ROAD BRODHEAD, WI, 53520	MONROE SCHOOL DISTRICT 3682	1627 4TH W AVE SUITE 1 City of Monroe - Not In TID CSM 4011 (V15-P325) LOT 2 BNG PRT FRAC LOT 1 IN NE4 SEC 4	B	1.34	\$96,500	\$1,261,400	\$1,357,900						1.34	

YEAR 2025	State No.
--------------	-----------

ASSESSMENT ROLL FOR MONROE Green COUNTY

KEY TO
CODES

1.A - RESIDENTIAL
2.B - COMMERCIAL
3.C - MANUFACTURING
4.D - AGRICULTURAL

5.E - UNDEVELOPED
5m - AGRICULTURAL FOREST
6.F - PRODUCTIVE FOREST LANDS
7.G - OTHER

1. PFC REG. ENTERED BEFORE 1/1/72
2. PFC REG. ENTERED AFTER 12/31/71
3. PFC SPECIAL CLASSIFICATION
4. COUNTY FOREST CROP
5. MFL OPEN ENTERED AFTER 2004
6. MFL CLOSED ENTERED AFTER 2004
7. MFL OPEN ENTERED BEFORE 2005
8. MFL CLOSED ENTERED BEFORE 2005

1. FEDERAL
2. STATE
3. COUNTY
4. OTHER

EXEMPT FROM GEN.
PROPERTY TAX

TOTAL
ACRES
THIS
LINE

PARCEL NUMBER	SCHOOL DIST.	VOL/PAGE - REG. DEEDS	TOTAL ACRES OF DESC.	ACREAGE & VALUE OF DESCRIPTION SUBJECT TO GENERAL PROPERTY TAX					6. MFL CLOSED ENTERED AFTER 2004 7. MFL OPEN ENTERED BEFORE 2005 8. MFL CLOSED ENTERED BEFORE 2005			EXEMPT FROM GEN. PROPERTY TAX		ACRES THIS LINE
NAME & ADDRESS		SEC. TN. RANGE DESCRIPTION OF PROPERTY	C O D E	ACRES	LAND VALUE	IMPROVEMENT VALUE	TOTAL VALUE	C O D E	ACRES	VALUE	C O D E	ACRES		
23251 2354.1620 23541620 TK REAL ESTATE LLC W4330 SCHRADE RD MONROE, WI, 53566	MONROE SCHOOL DISTRICT 3682	1617 4TH W AVE City of Monroe - Not In TID CSM 4011 (V15-P325) LOT 1 BNG PRT FRAC LOT 1 IN NE4 SEC 4	B	1.25	\$54,500	\$492,800	\$547,300						1.25	
23251 2354.2000 23542000 CITY OF MONROE 1110 18TH AVENUE MONROE , WI, 53566	MONROE SCHOOL DISTRICT 3682	0 City of Monroe - Not In TID CSM 3939 (V15-P195) OUTLOT 1 BNG PRT NE4 & NW4 SE4									X4	0.58	0.58	
23251 2354.3000 23543000 ALPHORN INTERNATIONAL LTD PARTNERSHIP N2985 18TH AVENUE MONROE, WI, 53566	MONROE SCHOOL DISTRICT 3682	0 City of Monroe - Not In TID CSM 2256 (V7-P252) PRT LOT 1 BNG PRT LOT 1 CSM 896 IN NW4 SW4	D	16.69	\$5,900	\$0	\$5,900						16.69	
23251 2354.4000 23544000 ALPHORN INTERNATIONAL LTD PARTNERSHIP N2985 18TH AVENUE MONROE, WI, 53566	MONROE SCHOOL DISTRICT 3682	181 N 18TH AVE 183 N 18TH AVE City of Monroe - Not In TID COM SE COR W1/2 SW4 TH N 1137.73 FT TO POB TH N 391.84 FT TH S89*W 667 FT TH S 391.84 FT TH N89*E 667 FT TO POB; ALSO COM SE COR W1/2 SW4 TH N 1529.57 FT TO POB TH N 391.84 FT TH S89*W 667 FT TH S 391.84 FT TH N89*E 667 FT TO POB BNG PRT W1/2 SW4	B	12.00	\$97,500	\$706,800	\$804,300						12.00	

YEAR 2025	State No.
--------------	-----------

ASSESSMENT ROLL FOR MONROE Green COUNTY

KEY TO
CODES

1.A - RESIDENTIAL
2.B - COMMERCIAL
3.C - MANUFACTURING
4.D - AGRICULTURAL

5.E - UNDEVELOPED
5m - AGRICULTURAL FOREST
6.F - PRODUCTIVE FOREST LANDS
7.G - OTHER

1. PFC REG. ENTERED BEFORE 1/1/72
2. PFC REG. ENTERED AFTER 12/31/71
3. PFC SPECIAL CLASSIFICATION
4. COUNTY FOREST CROP
5. MFL OPEN ENTERED AFTER 2004
6. MFL CLOSED ENTERED AFTER 2004
7. MFL OPEN ENTERED BEFORE 2005
8. MFL CLOSED ENTERED BEFORE 2005

1. FEDERAL
2. STATE
3. COUNTY
4. OTHER

EXEMPT FROM GEN.
PROPERTY TAX

TOTAL
ACRES
THIS
LINE

PARCEL NUMBER	SCHOOL DIST.	VOL/PAGE - REG. DEEDS	TOTAL ACRES OF DESC.	ACREAGE & VALUE OF DESCRIPTION SUBJECT TO GENERAL PROPERTY TAX						6. MFL CLOSED ENTERED AFTER 2004 7. MFL OPEN ENTERED BEFORE 2005 8. MFL CLOSED ENTERED BEFORE 2005			EXEMPT FROM GEN. PROPERTY TAX		ACRES THIS LINE
NAME & ADDRESS		SEC. TN. RANGE DESCRIPTION OF PROPERTY	C O D E	ACRES	LAND VALUE	IMPROVEMENT VALUE	TOTAL VALUE	C O D E	ACRES	VALUE	C O D E	ACRES			
23251 2354.5000 23545000 ALPHORN INTERNATIONAL LTD PARTNERSHIP N2985 18TH AVENUE MONROE, WI, 53566	MONROE SCHOOL DISTRICT 3682	0 City of Monroe - Not In TID CSM 2256 (V7-P252) PRT LOT 1 BNG PRT LOT 1 CSM 896 IN SW4 SW4	D	6.07	\$2,200	\$0	\$2,200						6.07		
23251 2355.0000 23550000 LARRY J BOHNERT 1008 12TH STREET MONROE, WI, 53566	MONROE SCHOOL DISTRICT 3682	Vacant City of Monroe - Not In TID SEC 34 RUSSELLS DONATION OL 34 (SEE 1683.)	A	0.15	\$16,800	\$0	\$16,800						0.15		
23251 2356.0000 23560000 ATTN CONTROLLER SWISS COLONY INC, COLONY BRANDS INC 1112 7TH AVENUE MONROE, WI, 53566-1364	MONROE SCHOOL DISTRICT 3682	1213 11TH AVE City of Monroe - Not In TID SECTION 34 COM NW COR OL 36 TH 330 FT TO NE COR OL TH S 195 FT TH SW ALG RR TO W LN OL 36 TH N POB	B	1.26	\$54,400	\$7,500	\$61,900						1.26		
23251 2357.0000 23570000 CITY OF MONROE 1110 18TH AVENUE MONROE, WI, 53566	MONROE SCHOOL DISTRICT 3682	Exempt City of Monroe - Not In TID SECTION 34 PRT OL 36 LYG S OF RR OL 37 EXC BEG SE COR OL 37 N 140 FT W 50 FT S 140 FT E 50 FT TO POB & EXC V 125 P 517 OL 47 EXC RR ROW OL 48 OL 49 EXC RR ROW & EXC BEG NE COR OL 49 W 511.5 FT S 10 FT E 511.5 FT N 10 FT TO POB & EXC PARC V231 P									X4	0.00	0.00		

YEAR 2025	State No.
--------------	-----------

ASSESSMENT ROLL FOR MONROE Green COUNTY

KEY TO
CODES

1.A - RESIDENTIAL
2.B - COMMERCIAL
3.C - MANUFACTURING
4.D - AGRICULTURAL

5.E - UNDEVELOPED
5m - AGRICULTURAL FOREST
6.F - PRODUCTIVE FOREST LANDS
7.G - OTHER

1. PFC REG. ENTERED BEFORE 1/1/72
2. PFC REG. ENTERED AFTER 12/31/71
3. PFC SPECIAL CLASSIFICATION
4. COUNTY FOREST CROP
5. MFL OPEN ENTERED AFTER 2004
6. MFL CLOSED ENTERED AFTER 2004
7. MFL OPEN ENTERED BEFORE 2005
8. MFL CLOSED ENTERED BEFORE 2005

1. FEDERAL
2. STATE
3. COUNTY
4. OTHER

EXEMPT FROM GEN.
PROPERTY TAX

TOTAL
ACRES
THIS
LINE

PARCEL NUMBER	SCHOOL DIST.	VOL/PAGE - REG. DEEDS	TOTAL ACRES OF DESC.	ACREAGE & VALUE OF DESCRIPTION SUBJECT TO GENERAL PROPERTY TAX					6. MFL CLOSED ENTERED AFTER 2004 7. MFL OPEN ENTERED BEFORE 2005 8. MFL CLOSED ENTERED BEFORE 2005			EXEMPT FROM GEN. PROPERTY TAX		ACRES THIS LINE
NAME & ADDRESS		SEC. TN. RANGE DESCRIPTION OF PROPERTY	C O D E	ACRES	LAND VALUE	IMPROVEMENT VALUE	TOTAL VALUE	C O D E	ACRES	VALUE	C O D E	ACRES		
23251 2357.0100 23570100 LINDA WELLS 1520 6TH AVENUE MONROE, WI, 53566	MONROE SCHOOL DISTRICT 3682	1520 6TH AVE City of Monroe - Not In TID CSM 1141 (V3-P481) LOT 2 BNG PRT SW4 SE4 EXC STATE DOT CONV (V629-P39)	A	0.53	\$38,000	\$193,300	\$231,300						0.53	
23251 2357.0110 23570110 MOORE & BURMEISTER LLC 615 17TH STREET MONROE, WI, 53566	MONROE SCHOOL DISTRICT 3682	615 17TH ST City of Monroe - Not In TID CSM 1141 (V3-P481) LOT 3 BNG PRT NW4 NE4 SEC 3 & SW4 SE4 SEC 34, PRT LOTS 10 -12 HURLBUTS ADDITION EXC DOT V636- P632	B	0.43	\$29,100	\$210,200	\$239,300						0.43	
23251 2357.0120 23570120 MOORE & BURMEISTER LLC 615 17TH STREET MONROE, WI, 53566	MONROE SCHOOL DISTRICT 3682	1625 6TH AVE City of Monroe - Not In TID CSM 2719 (V9-P234) LOT 1 BNG PRT SE4 SW4 SEC 34 & PRT FR LOT 3 SEC 3	D B	1.00 1.07	\$400 \$27,800	\$0 \$157,000	\$400 \$184,800						2.07	
Parcel Total					2.07	\$28,200	\$157,000	\$185,200		0.00	\$0		0.00	
23251 2357.0200 23570200 PAUL'S DAIRY SERVICE JP INC 1510 6TH AVENUE MONROE, WI, 53566	MONROE SCHOOL DISTRICT 3682	1510 6TH AVE City of Monroe - Not In TID SECTION 34 CSM 1141 (V3-P481) LOT 1, EXC STATE DOT CONV (V626-P359)	B	0.42	\$20,100	\$19,100	\$39,200						0.42	

YEAR 2025	State No.
--------------	-----------

ASSESSMENT ROLL FOR MONROE Green COUNTY

KEY TO
CODES

1.A - RESIDENTIAL
2.B - COMMERCIAL
3.C - MANUFACTURING
4.D - AGRICULTURAL

5.E - UNDEVELOPED
5m - AGRICULTURAL FOREST
6.F - PRODUCTIVE FOREST LANDS
7.G - OTHER

1. PFC REG. ENTERED BEFORE 1/1/72
2. PFC REG. ENTERED AFTER 12/31/71
3. PFC SPECIAL CLASSIFICATION
4. COUNTY FOREST CROP
5. MFL OPEN ENTERED AFTER 2004
6. MFL CLOSED ENTERED AFTER 2004
7. MFL OPEN ENTERED BEFORE 2005
8. MFL CLOSED ENTERED BEFORE 2005

1. FEDERAL
2. STATE
3. COUNTY
4. OTHER

EXEMPT FROM GEN.
PROPERTY TAX

TOTAL
ACRES
THIS
LINE

PARCEL NUMBER	SCHOOL DIST.	VOL/PAGE - REG. DEEDS	TOTAL ACRES OF DESC.	ACREAGE & VALUE OF DESCRIPTION SUBJECT TO GENERAL PROPERTY TAX					6. MFL CLOSED ENTERED AFTER 2004 7. MFL OPEN ENTERED BEFORE 2005 8. MFL CLOSED ENTERED BEFORE 2005			EXEMPT FROM GEN. PROPERTY TAX		ACRES THIS LINE
NAME & ADDRESS		SEC. TN. RANGE DESCRIPTION OF PROPERTY	C O D E	ACRES	LAND VALUE	IMPROVEMENT VALUE	TOTAL VALUE	C O D E	ACRES	VALUE	C O D E	ACRES		
23251 2357.0300 23570300 ATTN: CONTROLLER COLONY BRANDS INC 1112 7TH AVENUE MONROE, WI, 53566-1364	MONROE SCHOOL DISTRICT 3682	1025 14TH ST City of Monroe - Not In TID COM NW COR BLK 4 EMERSON & MOULTONS ADD TH N89*W ALG S ROW RR 129.65 FT POB TH S ALG W LINE 11TH AVE 156.86 FT TO N LINE 14TH ST TH S77*W 296.13 FT TO E LINE 10TH AVE TH N4*E 169.73 FT TO S ROW RR TH N66*E 13.78 FT TH NELY ALG S ROW CRV TO R W/RAD 558.70 FT CHD N78*E 229.48 FT TH S89*E ALG S ROW RR 37.39 FT POB, BNG PRT OUTLOTS 36,37,49 & 50 IN SE4 & SW4 OF SE4	B	1.10	\$36,000	\$104,300	\$140,300						1.10	
23251 2357.0400 23570400 Chad Kundert Properties LLC 1500 6th AVE Monroe, WI, 53566	MONROE SCHOOL DISTRICT 3682	1500 6TH AVE City of Monroe - Not In TID CSM 4805 (V21-P127) LOT 1 BNG PRT SW4 SE4	B	0.31	\$14,800	\$250,200	\$265,000						0.31	
23251 2357.0500 23570500 ATTN CONTROLLER SWISS COLONY INC, COLONY BRANDS INC 1112 7TH AVENUE MONROE, WI, 53566-1364	MONROE SCHOOL DISTRICT 3682	1112 7TH AVE City of Monroe - Not In TID SECTION 34 COM AT NW COR OF SW4 TH RUN N 82.5 FT TO CTR 11TH ST TH N62*E 396 FT TH S10*E 154.5 FT TH N74*E; ALSO REC AS N74*E 95.8 FT TH N3*W 15.15 FT TH E 100 FT TH N TO PT 38 FT W & 99 FT N SW COR LOT 5 BLK 5 BLOOMS ADD TH E 104 FT TH S 159 FT TO S ROW 12TH ST TH E 66 FT TH S 100 FT TH S0*E 10 FT TH E 445.75 FT TO NE COR OL 50 (ALSO SW COR OL 35) TH S0*E 184 FT TO N LN RR ROW (ICRR SPUR) TH S77*W ALG CORD & CRV TO LEFT 76.29 FT TH W ALG N LN ROW 9.15 FT TO BEGIN CURVE TO R S77*W ON LNG CHD SD CURV 163.78 FT TO END SD CURV TH S89*W ALG N ROW LN 942.3 FT TH N ALG E ROW LN 942.3 FT TH N ALG E ROW HWY 69 POB, BNG PRT OL 46, 47, 49 & 50 & LOT 3 & 4 BLK 4 & PRT LOT 5 BLK 1 BLOOMS ADD - CONT 10.93A M/L	B	10.93	\$502,800	\$4,504,400	\$5,007,200						10.93	

YEAR 2025	State No.
--------------	-----------

ASSESSMENT ROLL FOR MONROE Green COUNTY

KEY TO
CODES

1.A - RESIDENTIAL
2.B - COMMERCIAL
3.C - MANUFACTURING
4.D - AGRICULTURAL

5.**E** - UNDEVELOPED
5**m** - AGRICULTURAL FOREST
6.**F** - PRODUCTIVE FOREST LANDS
7.**G** - OTHER

1. PFC REG. ENTERED BEFORE 1/1/72
2. PFC REG. ENTERED AFTER 12/31/71
3. PFC SPECIAL CLASSIFICATION
4. COUNTY FOREST CROP
5. MFL OPEN ENTERED AFTER 2004
6. MFL CLOSED ENTERED AFTER 2004
7. MFL OPEN ENTERED BEFORE 2005
8. MFL CLOSED ENTERED BEFORE 2005

1. FEDERAL
2. STATE
3. COUNTY
4. OTHER

EXEMPT FROM GEN.
PROPERTY TAX

TOTAL
ACRES
THIS
LINE

2730

2731

2732

				KEY TO CODES ▶		1.A - RESIDENTIAL 2.B - COMMERCIAL 3.C - MANUFACTURING 4.D - AGRICULTURAL		5.E - UNDEVELOPED 5m - AGRICULTURAL FOREST 6.F - PRODUCTIVE FOREST LANDS 7.G - OTHER		1. PFC REG. ENTERED BEFORE 1/1/72 2. PFC REG. ENTERED AFTER 12/31/71 3. PFC SPECIAL CLASSIFICATION 4. COUNTY FOREST CROP 5. MFL OPEN ENTERED AFTER 2004 6. MFL CLOSED ENTERED AFTER 2004 7. MFL OPEN ENTERED BEFORE 2005 8. MFL CLOSED ENTERED BEFORE 2005		1. FEDERAL 2. STATE 3. COUNTY 4. OTHER		TOTAL ACRES THIS LINE													
PARCEL NUMBER		SCHOOL DIST.		VOL/PAGE - REG. DEEDS		TOTAL ACRES OF DESC.		ACREAGE & VALUE OF DESCRIPTION SUBJECT TO GENERAL PROPERTY TAX							EXEMPT FROM GEN. PROPERTY TAX												
NAME & ADDRESS				SEC. TN. RANGE DESCRIPTION OF PROPERTY		C O D E		ACRES		LAND VALUE		IMPROVEMENT VALUE		TOTAL VALUE		C O D E		ACRES		VALUE		C O D E		ACRES			
23251 2357.0600 23570600 ATTN CONTROLLER SWISS COLONY INC, COLONY BRANDS INC 1112 7TH AVENUE MONROE, WI, 53566-1364		MONROE SCHOOL DISTRICT 3682		1409 9TH AVE City of Monroe - Not In TID SECTION 34 COM SE COR LOT 2 BLK 4 AUSTINS ADD TH W 700 FT M/L TO E ROW HWY 69 TH N ALG E EDGE ROW 819.23 FT M/L TO S ROW ICRR SPUR TH E ALG ROW 933.13 FT TO CURVE TO LEFT 165.99 FT TO W LN 10TH AVE EXT S5*09'W 160.15 FT S&W TO PT 179.8 FT M/L N OF NE COR LOT 3 BLK 9 AUSTINS ADD TH S 570.8 FT TO POB, BNG LOTS 1-10 BLK 4 & LOTS 1-3 BLK 9 AUSTINS & ALSO BNG ALL OL 48 & PT OL 47, 49 & 36 & EXC CSM 971 & 1006 TO CITY FOR RD PURP & EXC CONV STATE DOT (V652-P231) - CONT 14.72A M/L		B		14.72		\$677,100		\$7,834,900		\$8,512,000												14.72	
23251 2357.0700 23570700 BKK Revocable Trust dated March 5, 2024 W5107 Round Grove Road Monroe, WI, 53566		MONROE SCHOOL DISTRICT 3682		718 16TH ST B City of Monroe - Not In TID CSM 1792 (V6-P20) LOT 1 BNG PRT SW4 SE4		B		1.04		\$40,600		\$439,300		\$479,900												1.04	
23251 2357.0800 23570800 JOHN W PENNISTON 2102 8TH STREET MONROE, WI, 53566-1638		MONROE SCHOOL DISTRICT 3682		1103 14TH ST City of Monroe - Not In TID SECTION 34 PRT OL 37 AS FOLLOWS: BEG NW COR LOT 1 BLK 4 OF EMERSON & MOULTON'S ADD TH SO*E ALG W LN SD BLK 4 160 FT POB THS0*E 111.35 FT TO N LN OF 14TH ST TH N89*W ALG SD N LN EXT 70.13 FT TO E LN 11TH AVE EXT TH N0*W ALG SD E LN 105.94 FT TH N85*E 70.31 FT POB		B		0.17		\$10,200		\$13,000		\$23,200												0.17	

YEAR 2025	State No.
--------------	-----------

ASSESSMENT ROLL FOR MONROE Green COUNTY

KEY TO
CODES

1.A - RESIDENTIAL
2.B - COMMERCIAL
3.C - MANUFACTURING
4.D - AGRICULTURAL

5.E - UNDEVELOPED
5m - AGRICULTURAL FOREST
6.F - PRODUCTIVE FOREST LANDS
7.G - OTHER

1. PFC REG. ENTERED BEFORE 1/1/72
2. PFC REG. ENTERED AFTER 12/31/71
3. PFC SPECIAL CLASSIFICATION
4. COUNTY FOREST CROP
5. MFL OPEN ENTERED AFTER 2004
6. MFL CLOSED ENTERED AFTER 2004
7. MFL OPEN ENTERED BEFORE 2005
8. MFL CLOSED ENTERED BEFORE 2005

1. FEDERAL
2. STATE
3. COUNTY
4. OTHER

EXEMPT FROM GEN.
PROPERTY TAX

TOTAL
ACRES
THIS
LINE

PARCEL NUMBER		SCHOOL	VOL/PAGE - REG. DEEDS	TOTAL ACRES		ACREAGE & VALUE OF DESCRIPTION							EXEMPT FROM GEN. PROPERTY TAX		ACRES THIS LINE
		DIST.	OF DESC.		SUBJECT TO GENERAL PROPERTY TAX										
NAME & ADDRESS			SEC. TN. RANGE DESCRIPTION OF PROPERTY		C O D E	ACRES	LAND VALUE	IMPROVEMENT VALUE	TOTAL VALUE	C O D E	ACRES	VALUE	C O D E	ACRES	
2733	23251 2357.0900 23570900 UTELCO, LLC 525 JUNCTION RD MADISON, WI, 53717		MONROE SCHOOL DISTRICT 3682	Vacant City of Monroe - Not In TID SECTION 34PRT OL 49 COM NE COR LOT 3 BLOCK 8 AUSTINS W 225 FT N 104.75 FT ELY 232.75 FT S 155.53 FT POB (EXEMPT)									X5	0.67	0.67
2734	23251 2357.1700 23571700 ATTN CONTROLLER SWISS COLONY INC, COLONY BRANDS INC 1112 7TH AVENUE MONROE, WI, 53566-1364		MONROE SCHOOL DISTRICT 3682	1407 11TH AVE City of Monroe - Not In TID SECTION 34 PLAT OF SURVEY (V4-P54) LOT BNG PRT OL 37	B	1.16	\$50,700	\$145,000	\$195,700						1.16
2735	23251 2360.0000 23600000 Richard E. Hager Revocable Trust dated December 27, 2024 W5480 Mings Rd. Monroe, WI, 53566		MONROE SCHOOL DISTRICT 3682	101 N 18TH AVE City of Monroe - Not In TID PARC W2 SW4 COM SE COR W2 SW4 TH N 504.6 FT TH S89*W 6.4 FT TOCTR HWY 69 POB TH S89*W 276 FT TH N 164.33 FT TH N89*E 276 FT TO CTR HWY TH S ALG CTR LN 164.33 FT POB	A	1.04	\$73,900	\$0	\$73,900						1.04

YEAR 2025	State No.
--------------	-----------

ASSESSMENT ROLL FOR MONROE Green COUNTY

KEY TO
CODES

1.A - RESIDENTIAL
2.B - COMMERCIAL
3.C - MANUFACTURING
4.D - AGRICULTURAL

5. **E** - UNDEVELOPED
5**m** - AGRICULTURAL FOREST
6. **F** - PRODUCTIVE FOREST LANDS
7. **G** - OTHER

1. PFC REG. ENTERED BEFORE 1/1/72
2. PFC REG. ENTERED AFTER 12/31/71
3. PFC SPECIAL CLASSIFICATION
4. COUNTY FOREST CROP
5. MFL OPEN ENTERED AFTER 2004
6. MFL CLOSED ENTERED AFTER 2004
7. MFL OPEN ENTERED BEFORE 2005
8. MFL CLOSED ENTERED BEFORE 2005

1. FEDERAL
2. STATE
3. COUNTY
4. OTHER

EXEMPT FROM GEN.
PROPERTY TAX

TOTAL
ACRES
THIS
LINE

PARCEL NUMBER	SCHOOL DIST.	VOL/PAGE - REG. DEEDS	TOTAL ACRES OF DESC.	ACREAGE & VALUE OF DESCRIPTION SUBJECT TO GENERAL PROPERTY TAX					6. MFL CLOSED ENTERED AFTER 2004 7. MFL OPEN ENTERED BEFORE 2005 8. MFL CLOSED ENTERED BEFORE 2005			EXEMPT FROM GEN. PROPERTY TAX		ACRES THIS LINE
NAME & ADDRESS		SEC. TN. RANGE DESCRIPTION OF PROPERTY		C O D E	ACRES	LAND VALUE	IMPROVEMENT VALUE	TOTAL VALUE	C O D E	ACRES	VALUE	C O D E	ACRES	
23251 2361.0000 23610000	MONROE SCHOOL DISTRICT 3682	816 11TH ST City of Monroe - Not In TID SECTION 34 PRT OUTLOT 46, ALL LOT 4 & PRT LOT 5, BLK 5 BLOOMS ADD, BEG 570.50 FT E & 169 FT N OF NW COR SW4 SE4 SEC 34 TH 218.90 FT N TO CTRLN 11TH ST TH N62*E 128.30 FT ALG CTRLN TH S 278.10 FT TH W 114 FT POB, EXC PRT OF ABOVE DESC LYG S OF A LINE BEG 43 FT S OF NW COR LOT 6 BLK 5 BLOOM'S ADD ON E LINE OFABOVE DESC PARCEL & RUN W TO W LINE OF SUCH REAL ESTATE; ALL BNG PARCEL 114 FT E & W & 99 FT M/L N & S BNG PRT OL 46 & ALL LOT 5, EXC N 43 FT THEREOF		A	0.38	\$31,300	\$177,900	\$209,200						0.38
23251 2368.0000 23680000	MONROE SCHOOL DISTRICT 3682	1421 14TH AVE City of Monroe - Not In TID EMERSON & MOULTON'S ADDITION BLOCK 6OUTLOT 7, EXC W 27 3/4 FT		A	0.55	\$38,900	\$432,400	\$471,300						0.55
23251 2368.1000 23681000	MONROE SCHOOL DISTRICT 3682	1315 15TH ST City of Monroe - Not In TID EMERSON & MOULTON'S ADDITION BLOCK 6W 70 FT OL 6		A	0.22	\$23,600	\$123,200	\$146,800						0.22

YEAR
2025

State No.

ASSESSMENT ROLL FOR MONROE Green COUNTYKEY TO
CODES1.A - RESIDENTIAL
2.B - COMMERCIAL
3.C - MANUFACTURING
4.D - AGRICULTURAL5. **E** - UNDEVELOPED
5**m** - AGRICULTURAL FOREST
6. **F** - PRODUCTIVE FOREST LANDS
7. **G** - OTHER1. PFC REG. ENTERED BEFORE 1/1/72
2. PFC REG. ENTERED AFTER 12/31/71
3. PFC SPECIAL CLASSIFICATION
4. COUNTY FOREST CROP
5. MFL OPEN ENTERED AFTER 2004
6. MFL CLOSED ENTERED AFTER 2004
7. MFL OPEN ENTERED BEFORE 2005
8. MFL CLOSED ENTERED BEFORE 20051. FEDERAL
2. STATE
3. COUNTY
4. OTHEREXEMPT FROM GEN.
PROPERTY TAX**TOTAL
ACRES
THIS
LINE**

PARCEL NUMBER	SCHOOL DIST.	VOL/PAGE - REG. DEEDS	TOTAL ACRES OF DESC.	ACREAGE & VALUE OF DESCRIPTION SUBJECT TO GENERAL PROPERTY TAX						6. MFL CLOSED ENTERED AFTER 2004 7. MFL OPEN ENTERED BEFORE 2005 8. MFL CLOSED ENTERED BEFORE 2005		EXEMPT FROM GEN. PROPERTY TAX		ACRES THIS LINE
NAME & ADDRESS	SEC. TN. RANGE DESCRIPTION OF PROPERTY	C O D E	ACRES	LAND VALUE	IMPROVEMENT VALUE	TOTAL VALUE	C O D E	ACRES	VALUE	C O D E	ACRES			
23251 2368.2000 23682000 JEANNE E AUSMUS 1321 15TH STREET MONROE, WI, 53566	MONROE SCHOOL DISTRICT 3682 1321 15TH ST City of Monroe - Not In TID SECTION 34 E 37.25 FT OF OL 6 & W 27.75 FT OF OL 7	A	0.20	\$21,900	\$159,900	\$181,800						0.20		
23251 2369.0000 23690000 MICHAEL L FURGAL 1411 14TH AVENUE MONROE , WI, 53566	MONROE SCHOOL DISTRICT 3682 1411 14TH AVE City of Monroe - Not In TID EMERSON AND MOULTONS ADDITION BLOCK 6COM PT 79 FT S OF NE COR OL 8 BLK 6 TH W 135 FT TH S 56 FT TH E 135 FT TH N 56 FT TO POB	A	0.17	\$18,900	\$191,400	\$210,300						0.17		
23251 2370.0000 23700000 MELODIE R JOHNSON 1403 14TH AVENUE MONROE , WI, 53566	MONROE SCHOOL DISTRICT 3682 1403 14TH AVE City of Monroe - Not In TID CSM 5280 (V25-P193) LOT 1 BNG PRT SE4 SE4	A	0.25	\$25,900	\$205,000	\$230,900						0.25		
23251 2371.0000 23710000 ALVIN G DIERCKMAN, SANDRA K DIERCKMAN 1324 14TH ST MONROE, WI, 53566	MONROE SCHOOL DISTRICT 3682 1324 14TH ST City of Monroe - Not In TID SECTION 34 E 60 1/4 FT OF W 70 1/4 FT OUTLOT 8	A	0.19	\$20,900	\$170,900	\$191,800						0.19		

YEAR 2025	State No.
--------------	-----------

ASSESSMENT ROLL FOR MONROE Green COUNTY

KEY TO
CODES

1.A - RESIDENTIAL
2.B - COMMERCIAL
3.C - MANUFACTURING
4.D - AGRICULTURAL

5.E - UNDEVELOPED
5m - AGRICULTURAL FOREST
6.F - PRODUCTIVE FOREST LANDS
7.G - OTHER

1. PFC REG. ENTERED BEFORE 1/1/72
2. PFC REG. ENTERED AFTER 12/31/71
3. PFC SPECIAL CLASSIFICATION
4. COUNTY FOREST CROP
5. MFL OPEN ENTERED AFTER 2004
6. MFL CLOSED ENTERED AFTER 2004
7. MFL OPEN ENTERED BEFORE 2005
8. MFL CLOSED ENTERED BEFORE 2005

1. FEDERAL
2. STATE
3. COUNTY
4. OTHER

EXEMPT FROM GEN.
PROPERTY TAX

TOTAL
ACRES
THIS
LINE

PARCEL NUMBER	SCHOOL DIST.	VOL/PAGE - REG. DEEDS	TOTAL ACRES OF DESC.	ACREAGE & VALUE OF DESCRIPTION SUBJECT TO GENERAL PROPERTY TAX					6. MFL CLOSED ENTERED AFTER 2004 7. MFL OPEN ENTERED BEFORE 2005 8. MFL CLOSED ENTERED BEFORE 2005			EXEMPT FROM GEN. PROPERTY TAX		ACRES THIS LINE
NAME & ADDRESS		SEC. TN. RANGE DESCRIPTION OF PROPERTY	C O D E	ACRES	LAND VALUE	IMPROVEMENT VALUE	TOTAL VALUE	C O D E	ACRES	VALUE	C O D E	ACRES		
23251 2372.0000 23720000 DENNIS M KUESTER 1312 14TH STREET MONROE , WI, 53566	MONROE SCHOOL DISTRICT 3682	1312 14TH ST City of Monroe - Not In TID SECTION 34 W 10 FT OL 8 E 60 FT OL 9	A	0.22	\$23,600	\$123,200	\$146,800						0.22	
23251 2378.0000 23780000 WILLIAM D BATZ, JAIME L BATZ 927 9TH STREET MONROE, WI, 53566	MONROE SCHOOL DISTRICT 3682	927 9TH ST City of Monroe - Not In TID SECTION 34 SATTERLEE LOT OF EVANS ADDITION (AKA OUTLOT 38 OF EVANS ADDITION)	A	0.31	\$28,500	\$247,300	\$275,800						0.31	
23251 2379.0000 23790000 CHERYL R FIELDS 931 11TH STREET MONROE, WI, 53566	MONROE SCHOOL DISTRICT 3682	931 11TH ST City of Monroe - Not In TID SECTION 34 PRT/PARC OUTLOT 39 SE4 COM SE COR TH N 144FT TH W110FT TO W LN OF SD OL TH S 144FT TO SW COR TH E 110FT TO POB EXC W 45FT & N 34FT	A	0.16	\$17,900	\$211,000	\$228,900						0.16	
23251 2379.1000 23791000 RANDY ALAN HAMMOND, ZUREYKA MARY CARSI 929 11TH STREET MONROE, WI, 53566	MONROE SCHOOL DISTRICT 3682	929 11TH ST City of Monroe - Not In TID W45 FT & E 65 FT OF N 34 FT OF THE FOLLOWING: PRT OL 39 SEC 34 BGN SE COR OF SD OL TH N 144 FT TH W 110 FT TO W LN SD OL TH S 144 FT TO SW COR OF SD OL TH E 110 FT TO POB BNG PRT SE4 SEC 34	A	0.20	\$21,700	\$187,300	\$209,000						0.20	

YEAR 2025	State No.
--------------	-----------

ASSESSMENT ROLL FOR MONROE Green COUNTY

KEY TO
CODES

1.A - RESIDENTIAL
2.B - COMMERCIAL
3.C - MANUFACTURING
4.D - AGRICULTURAL

5.E - UNDEVELOPED
5m - AGRICULTURAL FOREST
6.F - PRODUCTIVE FOREST LANDS
7.G - OTHER

1. PFC REG. ENTERED BEFORE 1/1/72
2. PFC REG. ENTERED AFTER 12/31/71
3. PFC SPECIAL CLASSIFICATION
4. COUNTY FOREST CROP
5. MFL OPEN ENTERED AFTER 2004
6. MFL CLOSED ENTERED AFTER 2004
7. MFL OPEN ENTERED BEFORE 2005
8. MFL CLOSED ENTERED BEFORE 2005

1. FEDERAL
2. STATE
3. COUNTY
4. OTHER

EXEMPT FROM GEN.
PROPERTY TAX

TOTAL
ACRES
THIS
LINE

2747

PARCEL NUMBER	SCHOOL DIST.	VOL/PAGE - REG. DEEDS	TOTAL ACRES OF DESC.	ACREAGE & VALUE OF DESCRIPTION SUBJECT TO GENERAL PROPERTY TAX					6. MFL CLOSED ENTERED AFTER 2004 7. MFL OPEN ENTERED BEFORE 2005 8. MFL CLOSED ENTERED BEFORE 2005			EXEMPT FROM GEN. PROPERTY TAX		ACRES THIS LINE
NAME & ADDRESS	SEC. TN. RANGE DESCRIPTION OF PROPERTY	C O D E	ACRES	LAND VALUE	IMPROVEMENT VALUE	TOTAL VALUE	C O D E	ACRES	VALUE	C O D E	ACRES			
23251 2380.0000 23800000 ALEXIS M REA, TRISTAN M ROSENSTIEL 1013 10TH AVE MONROE, WI, 53566	MONROE SCHOOL DISTRICT 3682 1013 10TH AVE City of Monroe - Not In TID N 53 FT OUTLOT 39 - 110' X 53'	A	0.13	\$14,600	\$181,900	\$196,500						0.13		
23251 2381.0000 23810000 LAURIE JEAN CANNOVA 919 11TH ST MONROE, WI, 53566	MONROE SCHOOL DISTRICT 3682 919 11TH ST City of Monroe - Not In TID SECTION 34 OUTLOT 40	A	0.28	\$27,000	\$196,500	\$223,500						0.28		
23251 2382.0000 23820000 Amy Raney, Joyce Williams 911 11th ST Monroe, WI, 53566	MONROE SCHOOL DISTRICT 3682 911 11TH ST City of Monroe - Not In TID SEC 34 OUTLOT 41 SE4, COM SE COR OL 42 TH E 104 15/100 FT TH N 197 FT TH W 104 15/100 FT TH S 197 FT TO POB	A	0.45	\$34,700	\$130,300	\$165,000						0.45		
23251 2383.0000 23830000 PAUL BAKER, HEATHER BAKER 505 16TH AVENUE MONROE, WI, 53566-1147	MONROE SCHOOL DISTRICT 3682 903 11TH ST City of Monroe - Not In TID SECTION 34 S 137 FT OUTLOT 42	A	0.23	\$24,600	\$186,200	\$210,800						0.23		

2749

2750

YEAR 2025	State No.
--------------	-----------

ASSESSMENT ROLL FOR MONROE Green COUNTY

KEY TO
CODES

1.A - RESIDENTIAL
2.B - COMMERCIAL
3.C - MANUFACTURING
4.D - AGRICULTURAL

5.E - UNDEVELOPED
5m - AGRICULTURAL FOREST
6.F - PRODUCTIVE FOREST LANDS
7.G - OTHER

1. PFC REG. ENTERED BEFORE 1/1/72
2. PFC REG. ENTERED AFTER 12/31/71
3. PFC SPECIAL CLASSIFICATION
4. COUNTY FOREST CROP
5. MFL OPEN ENTERED AFTER 2004
6. MFL CLOSED ENTERED AFTER 2004
7. MFL OPEN ENTERED BEFORE 2005
8. MFL CLOSED ENTERED BEFORE 2005

1. FEDERAL
2. STATE
3. COUNTY
4. OTHER

EXEMPT FROM GEN.
PROPERTY TAX

TOTAL
ACRES
THIS
LINE

PARCEL NUMBER	SCHOOL DIST.	VOL/PAGE - REG. DEEDS	TOTAL ACRES	ACREAGE & VALUE OF DESCRIPTION SUBJECT TO GENERAL PROPERTY TAX					6. MFL CLOSED ENTERED AFTER 2004 7. MFL OPEN ENTERED BEFORE 2005 8. MFL CLOSED ENTERED BEFORE 2005			EXEMPT FROM GEN. PROPERTY TAX		ACRES THIS LINE
		OF DESC.		ACRES	LAND VALUE	IMPROVEMENT VALUE	TOTAL VALUE		ACRES	VALUE		ACRES		
23251 2384.0000 23840000	MONROE SCHOOL DISTRICT 3682	1012 9TH AVE City of Monroe - Not In TID EVANS ADDITION BNG N PRT OL 42 SE4 SEC 34 COM SW COR LOT 68 TH W 17 15/100 FT TH S 50 FT TH E 68 FT TH N 50 FT TH W 50 85/100 FT TO POB; ALSO BGN PT W LN LOT 68 PT POB 105 FT S OF S LN TH E TO E LN SD LOT S ON E LN TO SE COR LOT 68 W ON S LN TO SW COR TH N TO POB PRT LOT 68 SD POB BNG 100 FT S OF NW COR LT 68; ALSO N 10 FT OF S 147 FT OF W 68 FT OF OL 42	A	0.10	\$10,800	\$73,900	\$84,700							0.10
Benchmark Ventures, Inc. 3052 15TH ST Monroe, WI, 53566														
23251 2385.0000 23850000	MONROE SCHOOL DISTRICT 3682	837 11TH ST City of Monroe - Not In TID SECTION 34 W 60 FT OF E 62.85 FT OUTLOT 43	A	0.15	\$15,800	\$186,300	\$202,100							0.15
ANGELA J HAWKINS, GAIL R MYERS JR 837 11TH STREET MONROE, WI, 53566														
23251 2386.0000 23860000	MONROE SCHOOL DISTRICT 3682	833 11TH ST City of Monroe - Not In TID OUTLOT 43 SEC 34, EXC E 62.85 FT	A	0.25	\$25,800	\$192,500	\$218,300							0.25
MATTHEW D COPLIEN 833 11TH STREET MONROE, WI, 53566														
23251 2387.0000 23870000	MONROE SCHOOL DISTRICT 3682	825 11TH ST City of Monroe - Not In TID E1/2 OF OUTLOT 44 IN SE4 SEC 34	A	0.16	\$16,900	\$233,800	\$250,700							0.16
Matthew Priebe, Ashley McCarty 825 11th Street Monroe, WI, 53566														

YEAR 2025	State No.
--------------	-----------

ASSESSMENT ROLL FOR MONROE Green COUNTY

KEY TO
CODES

1.A - RESIDENTIAL
2.B - COMMERCIAL
3.C - MANUFACTURING
4.D - AGRICULTURAL

5.E - UNDEVELOPED
5m - AGRICULTURAL FOREST
6.F - PRODUCTIVE FOREST LANDS
7.G - OTHER

1. PFC REG. ENTERED BEFORE 1/1/72
2. PFC REG. ENTERED AFTER 12/31/71
3. PFC SPECIAL CLASSIFICATION
4. COUNTY FOREST CROP
5. MFL OPEN ENTERED AFTER 2004
6. MFL CLOSED ENTERED AFTER 2004
7. MFL OPEN ENTERED BEFORE 2005
8. MFL CLOSED ENTERED BEFORE 2005

1. FEDERAL
2. STATE
3. COUNTY
4. OTHER

EXEMPT FROM GEN.
PROPERTY TAX

TOTAL
ACRES
THIS
LINE

PARCEL NUMBER	SCHOOL DIST.	VOL/PAGE - REG. DEEDS	TOTAL ACRES	ACREAGE & VALUE OF DESCRIPTION SUBJECT TO GENERAL PROPERTY TAX					6. MFL CLOSED ENTERED AFTER 2004 7. MFL OPEN ENTERED BEFORE 2005 8. MFL CLOSED ENTERED BEFORE 2005			EXEMPT FROM GEN. PROPERTY TAX		ACRES THIS LINE
		OF DESC.		ACRES	LAND VALUE	IMPROVEMENT VALUE	TOTAL VALUE		ACRES	VALUE		ACRES		
23251 2388.0000 23880000	MONROE SCHOOL DISTRICT 3682	819 11TH ST City of Monroe - Not In TID SECTION 34 W 41 FT OL 44; E 63 FT LOT 59 EXC N 8 FT EVANS ADD	A	0.31	\$28,500	\$221,900	\$250,400							0.31
HELEN L MILLER 819 11TH STREET MONROE, WI, 53566														
23251 2389.0000 23890000	MONROE SCHOOL DISTRICT 3682	Exempt City of Monroe - Not In TID SECTION 34 COM SE COR SW4 SEC 34 N 1438 FT POB N 127 FT W 155.23 FT S 197.43 FT NLY 209 FT POB EXEMPT									X4	0.00	0.00	
City of Monroe 1110 18th Avenue Monroe, WI, 53566														
23251 2390.0000 23900000	MONROE SCHOOL DISTRICT 3682	1048 6TH AVE City of Monroe - Not In TID SECTION 34 COM 1312.54 FT N & 154.6 FT W OF 1/4 POST ON S SIDE N 392.9 FT W 154.6 FT S 148.26 FT E 60 FT S 160 FT SE TO CL NE ON CL 11TH ST POB EXEMPT									X4	0.00	0.00	
City of Monroe 1110 18th Avenue Monroe, WI, 53566														
23251 2391.0000 23910000	MONROE SCHOOL DISTRICT 3682	Exempt City of Monroe - Not In TID SECTION 34 COM INTS E LN 6TH AVE & CL 11TH ST N 337.5 FT E 60 FT S 312.5 FT TO CL SW ON CL 11TH ST POB COM 177.5 FT N & 60 FT E INTERS E LN 6TH ST W/CL 11TH ST S 152.5 FT TO CL 11TH ST NE 20 FT ON CL NW POB EXEMPT									X4	0.00	0.00	
City of Monroe 1110 18th Avenue Monroe, WI, 53566														

YEAR 2025	State No.
--------------	-----------

ASSESSMENT ROLL FOR MONROE Green COUNTY

KEY TO
CODES

1.A - RESIDENTIAL
2.B - COMMERCIAL
3.C - MANUFACTURING
4.D - AGRICULTURAL

5.E - UNDEVELOPED
5m - AGRICULTURAL FOREST
6.F - PRODUCTIVE FOREST LANDS
7.G - OTHER

1. PFC REG. ENTERED BEFORE 1/1/72
2. PFC REG. ENTERED AFTER 12/31/71
3. PFC SPECIAL CLASSIFICATION
4. COUNTY FOREST CROP
5. MFL OPEN ENTERED AFTER 2004
6. MFL CLOSED ENTERED AFTER 2004
7. MFL OPEN ENTERED BEFORE 2005
8. MFL CLOSED ENTERED BEFORE 2005

1. FEDERAL
2. STATE
3. COUNTY
4. OTHER

EXEMPT FROM GEN.
PROPERTY TAX

TOTAL
ACRES
THIS
LINE

PARCEL NUMBER	SCHOOL DIST.	VOL/PAGE - REG. DEEDS	TOTAL ACRES	ACREAGE & VALUE OF DESCRIPTION SUBJECT TO GENERAL PROPERTY TAX					6. MFL CLOSED ENTERED AFTER 2004 7. MFL OPEN ENTERED BEFORE 2005 8. MFL CLOSED ENTERED BEFORE 2005			EXEMPT FROM GEN. PROPERTY TAX		ACRES THIS LINE
		OF DESC.		ACRES	LAND VALUE	IMPROVEMENT VALUE	TOTAL VALUE	C O D E	ACRES	VALUE	C O D E	ACRES		
23251 2392.0000 23920000	MONROE SCHOOL DISTRICT 3682	606 10TH ST City of Monroe - Not In TID SECTION 34 COM 60 FT E OF NE COR BLK 7 SCOTTS ADD OUTLOT 25 S 115 FT TO RR NE 200 FT W 160 FT TO BEG INCL VAC 6TH AVE(ALSO DESC AS: COM 300 FT W NW COR LOT 25 EVAN'S ADD TH S 119 FT TO ROW RR TH N53*E 200 FT TH W 160 FT POB, ALSO PORTION VAC 6TH AVE LYG W OF DESC PROP)	B	0.40	\$52,800	\$188,700	\$241,500							0.40
PRO IMAGE CAR WASH LLC 606 10TH STREET MONROE, WI, 53566														
23251 2393.0000 23930000	MONROE SCHOOL DISTRICT 3682	602 8TH ST City of Monroe - Not In TID SEC 34 PRT OUTLOT 25, SW4 -159 FT E & W X 275 FT N & S	B	1.39	\$272,000	\$1,068,700	\$1,340,700							1.39
MOELLER PROPERTIES VI LLC 5100 EASTPARK BLVD SUITE 210 MADISON, WI, 53718														
23251 2395.0000 23950000	MONROE SCHOOL DISTRICT 3682	601 10TH ST City of Monroe - Not In TID SECTION 34 SCOTTS ADDITIONCOM 60 FT E OF SE COR LOT 6 TH E 66 FT TH N 132 FT TH W 66 FT TH S 132 FT POB	B	0.20	\$24,000	\$152,100	\$176,100							0.20
KEVIN R AUSTIN, DAVID L WANG 601 10TH STREET MONROE, WI, 53566														
23251 2396.0000 23960000	MONROE SCHOOL DISTRICT 3682	104 8th Street City of Monroe - Not In TID CSM 4641 (V20-P33) PRT LOT 1 BNG PRT NW4 SW4	B	3.89	\$424,000	\$3,245,400	\$3,669,400							3.89
JEAN A RUDA Ruda Properties, LLC 1110 18th Avenue Monroe, WI, 53566														

YEAR
2025

State No.

ASSESSMENT ROLL FOR MONROE Green COUNTYKEY TO
CODES1.A - RESIDENTIAL
2.B - COMMERCIAL
3.C - MANUFACTURING
4.D - AGRICULTURAL5. **E** - UNDEVELOPED
5**m** - AGRICULTURAL FOREST
6. **F** - PRODUCTIVE FOREST LANDS
7. **G** - OTHER1. PFC REG. ENTERED BEFORE 1/1/72
2. PFC REG. ENTERED AFTER 12/31/71
3. PFC SPECIAL CLASSIFICATION
4. COUNTY FOREST CROP
5. MFL OPEN ENTERED AFTER 2004
6. MFL CLOSED ENTERED AFTER 2004
7. MFL OPEN ENTERED BEFORE 2005
8. MFL CLOSED ENTERED BEFORE 20051. FEDERAL
2. STATE
3. COUNTY
4. OTHEREXEMPT FROM GEN.
PROPERTY TAX**TOTAL
ACRES
THIS
LINE**

PARCEL NUMBER	SCHOOL DIST.	VOL/PAGE - REG. DEEDS	TOTAL ACRES OF DESC.	ACREAGE & VALUE OF DESCRIPTION SUBJECT TO GENERAL PROPERTY TAX						6. MFL CLOSED ENTERED AFTER 2004 7. MFL OPEN ENTERED BEFORE 2005 8. MFL CLOSED ENTERED BEFORE 2005		EXEMPT FROM GEN. PROPERTY TAX		ACRES THIS LINE
NAME & ADDRESS	SEC. TN. RANGE DESCRIPTION OF PROPERTY	C O D E	ACRES	LAND VALUE	IMPROVEMENT VALUE	TOTAL VALUE	C O D E	ACRES	VALUE	C O D E	ACRES			
23251 2397.0112 23970112 JEAN A RUDA RUDA PROPERTIES LLC 104 8TH STREET MONROE, WI, 53566	MONROE SCHOOL DISTRICT 3682 106 8TH ST City of Monroe - Not In TID CSM 4641 (V20-P33) PRT LOT 1 BNG PRT NW4 SW4FKA CSM 3619 (V13-P297) LOT 2 & CSM 4037 (V16-P20) LOT 1	B	0.77	\$72,400	\$35,800	\$108,200						0.77		
23251 2397.0113 23970113 WAGNER DOUGLAS A GENERAL TRUST 21-43 MARINA CT LANARK, IL, 61046-9204	MONROE SCHOOL DISTRICT 3682 252 8TH ST City of Monroe - Not In TID CSM 3619 (V13-P297) LOT 3 BNG PRT NE & NW SW4	B	1.26	\$247,200	\$1,951,300	\$2,198,500						1.26		
23251 2397.0114 23970114 RL MONROE LLC, JH MONROE LLC & JR MONROE LLC PO BOX 215 PLOVER, WI, 54467	MONROE SCHOOL DISTRICT 3682 108 8TH ST 112 8th ST City of Monroe - Not In TID CSM 5394 (V26-P197) LOT 1 BNG PRT NE4 & NW4 OF SW4 INCL EASMENT	B	4.18	\$817,800	\$1,211,700	\$2,029,500						4.18		
23251 2397.0115 23970115 PROPERTY TAX GO-7 NS RETAIL HOLDINGS LLC 1014 VINE STREET CINCINNATI, OH, 45202	MONROE SCHOOL DISTRICT 3682 246 8TH ST City of Monroe - Not In TID CSM 5394 (V26-P197) LOT 2 BNG PRT NE4 & NW4 OF SW4 SUBJ TO EASEMENTS	B	3.95	\$774,200	\$8,623,400	\$9,397,600						3.95		

YEAR 2025	State No.
--------------	-----------

ASSESSMENT ROLL FOR MONROE Green COUNTY

KEY TO
CODES

1.A - RESIDENTIAL
2.B - COMMERCIAL
3.C - MANUFACTURING
4.D - AGRICULTURAL

5.E - UNDEVELOPED
5m - AGRICULTURAL FOREST
6.F - PRODUCTIVE FOREST LANDS
7.G - OTHER

1. PFC REG. ENTERED BEFORE 1/1/72
2. PFC REG. ENTERED AFTER 12/31/71
3. PFC SPECIAL CLASSIFICATION
4. COUNTY FOREST CROP
5. MFL OPEN ENTERED AFTER 2004
6. MFL CLOSED ENTERED AFTER 2004
7. MFL OPEN ENTERED BEFORE 2005
8. MFL CLOSED ENTERED BEFORE 2005

1. FEDERAL
2. STATE
3. COUNTY
4. OTHER

EXEMPT FROM GEN.
PROPERTY TAX

TOTAL
ACRES
THIS
LINE

PARCEL NUMBER	SCHOOL DIST.	VOL/PAGE - REG. DEEDS	TOTAL ACRES	ACREAGE & VALUE OF DESCRIPTION				6. MFL CLOSED ENTERED AFTER 2004 7. MFL OPEN ENTERED BEFORE 2005 8. MFL CLOSED ENTERED BEFORE 2005			EXEMPT FROM GEN. PROPERTY TAX		ACRES THIS LINE
		OF DESC.	SUBJECT TO GENERAL PROPERTY TAX										
NAME & ADDRESS		SEC. TN. RANGE DESCRIPTION OF PROPERTY	C O D E	ACRES	LAND VALUE	IMPROVEMENT VALUE	TOTAL VALUE	C O D E	ACRES	VALUE	C O D E	ACRES	
23251 2397.0200 23970200 CSKW VENTURES LLC 2501 14TH AVENUE MONROE, WI, 53566	MONROE SCHOOL DISTRICT 3682	210 10TH 1/2 ST City of Monroe - Not In TID COM 30 FT W NW COR BLK 10 SCOTTS ADD TH S 388.3 FT TO NLY LN RR ROW TH S48*W 52.6 FT TH N77*W TO E LN 2ND AVE EXT TH N TO S LN CLAY ST TH E ALG S LN 270 FT TO POB BNG PRT SW4 SEC 34	B	2.51	\$75,300	\$5,328,700	\$5,404,000						2.51
23251 2397.0500 23970500 BOWEN OIL COMPANY INC PO BOX 26 ORANGEVILLE, IL, 61060	MONROE SCHOOL DISTRICT 3682	120 10TH 1/2 ST City of Monroe - Not In TID CSM 1826 (V6-P68) LOT 1 BNG PRT NW4 SW4	B	0.68	\$29,700	\$198,900	\$228,600						0.68
23251 2397.0510 23970510 BOWEN OIL COMPANY INC PO BOX 26 ORANGEVILLE, IL, 61060	MONROE SCHOOL DISTRICT 3682	10 1/2 St City of Monroe - Not In TID CSM 1826 (V6-P68) LOT 2 BNG PRT NW4 SW4	B	1.20	\$36,700	\$0	\$36,700						1.20
23251 2397.0600 23970600 BEAST BUFFET LLC 130 10 1/2 STREET MONROE, WI, 53566	MONROE SCHOOL DISTRICT 3682	130 10TH 1/2 ST City of Monroe - Not In TID SECTION 34 COM 360 FT W OF NW COR BLK 10 SCOTTS ADD TH S 228 FT TH W 215 FT TH N 228 FT TH E 215 FT POB BNG PRT NW4 SW4	B	1.13	\$68,600	\$378,100	\$446,700						1.13

YEAR 2025	State No.
--------------	-----------

ASSESSMENT ROLL FOR MONROE Green COUNTY

KEY TO
CODES

1.A - RESIDENTIAL
2.B - COMMERCIAL
3.C - MANUFACTURING
4.D - AGRICULTURAL

5.E - UNDEVELOPED
5m - AGRICULTURAL FOREST
6.F - PRODUCTIVE FOREST LANDS
7.G - OTHER

1. PFC REG. ENTERED BEFORE 1/1/72
2. PFC REG. ENTERED AFTER 12/31/71
3. PFC SPECIAL CLASSIFICATION
4. COUNTY FOREST CROP
5. MFL OPEN ENTERED AFTER 2004
6. MFL CLOSED ENTERED AFTER 2004
7. MFL OPEN ENTERED BEFORE 2005
8. MFL CLOSED ENTERED BEFORE 2005

1. FEDERAL
2. STATE
3. COUNTY
4. OTHER

EXEMPT FROM GEN.
PROPERTY TAX

TOTAL
ACRES
THIS
LINE

PARCEL NUMBER		SCHOOL DIST.	VOL/PAGE - REG. DEEDS	TOTAL ACRES OF DESC.	ACREAGE & VALUE OF DESCRIPTION SUBJECT TO GENERAL PROPERTY TAX								EXEMPT FROM GEN. PROPERTY TAX		ACRES THIS LINE
NAME & ADDRESS			SEC. TN. RANGE DESCRIPTION OF PROPERTY		C O D E	ACRES	LAND VALUE	IMPROVEMENT VALUE	TOTAL VALUE	C O D E	ACRES	VALUE	C O D E	ACRES	
2771	23251 2397.0700 23970700	MONROE SCHOOL DISTRICT 3682	1053 2ND AVE City of Monroe - Not In TID E 215 FT OF FOLLOWING DESC: COM NW COR BLOCK 10 SCOTTS ADD TH S89*W ALG 10 1/2 ST 360 FT TH S 228 FT POB TH S 125.74 FT TH N77*W 554.62 FT TH N 8.06 FT TH N89*E 542 FT POB, BNG PRT NW4 SW4	B	0.51	\$22,400	\$217,500	\$239,900							0.51
	JEFFREY R VOEGELI, ANNETTE A VOEGELI 1317 23RD STREET MONROE, WI, 53566														
2772	23251 2397.0810 23970810	MONROE SCHOOL DISTRICT 3682	815 1ST AVE City of Monroe - Not In TID CSM 3041 (V11-P43) LOT 2 BNG PRT NW4 SW4	B	0.91	\$118,600	\$563,200	\$681,800							0.91
	CREATIVE PROPERTY ENTERPRISES LLC 1421 MANSION DRIVE MONROE, WI, 53566														
2773	23251 2397.0813 23970813	MONROE SCHOOL DISTRICT 3682	851 1ST AVE City of Monroe - Not In TID CSM 4617 (V19-P262) LOT 1 BNG LOT 1 CSM 3041, PRT LOT 2 CSM 1032 & OTHER LANDS IN NW4 SW4	B	3.04	\$397,300	\$1,240,200	\$1,637,500							3.04
	ATTN: CONTROLLER COLONY BRANDS INC 1112 7TH AVENUE MONROE, WI, 53566-1364														
2774	23251 2397.0900 23970900	MONROE SCHOOL DISTRICT 3682	118 W 8TH ST City of Monroe - Not In TID SECTION 34 COM NW COR NW4 SW4 TH N 8.79 FT TH E 670 FT TH S 628 FT TH W 320.11 FT POB TH S 80 FT TH W 164.5 FT TH N 632 FT TH E 164.5 FT TH S 552 FT POB; ALSO PARC E-1 CONT .265A PART OF SURVEY (V3-P57) (STATE ASSESSED)	C	2.63	\$0	\$0	\$0							2.63
	ALPINE SLICING & CHEESE CONVERSION CO 704 30TH STREET MONROE, WI, 53566-9520														

YEAR 2025	State No.
--------------	-----------

ASSESSMENT ROLL FOR MONROE Green COUNTY

KEY TO
CODES

1.A - RESIDENTIAL
2.B - COMMERCIAL
3.C - MANUFACTURING
4.D - AGRICULTURAL

5.E - UNDEVELOPED
5m - AGRICULTURAL FOREST
6.F - PRODUCTIVE FOREST LANDS
7.G - OTHER

1. PFC REG. ENTERED BEFORE 1/1/72
2. PFC REG. ENTERED AFTER 12/31/71
3. PFC SPECIAL CLASSIFICATION
4. COUNTY FOREST CROP
5. MFL OPEN ENTERED AFTER 2004
6. MFL CLOSED ENTERED AFTER 2004
7. MFL OPEN ENTERED BEFORE 2005
8. MFL CLOSED ENTERED BEFORE 2005

1. FEDERAL
2. STATE
3. COUNTY
4. OTHER

EXEMPT FROM GEN.
PROPERTY TAX

TOTAL
ACRES
THIS
LINE

PARCEL NUMBER	SCHOOL DIST.	VOL/PAGE - REG. DEEDS	TOTAL ACRES	ACREAGE & VALUE OF DESCRIPTION					6. MFL CLOSED ENTERED AFTER 2004 7. MFL OPEN ENTERED BEFORE 2005 8. MFL CLOSED ENTERED BEFORE 2005			EXEMPT FROM GEN. PROPERTY TAX		ACRES THIS LINE
		OF DESC.												
NAME & ADDRESS		SEC. TN. RANGE DESCRIPTION OF PROPERTY	C O D E	ACRES	LAND VALUE	IMPROVEMENT VALUE	TOTAL VALUE	C O D E	ACRES	VALUE	C O D E	ACRES		
23251 2397.1100 23971100 Michael Mayer N597 Hwy 69 Monroe, WI, 53566	MONROE SCHOOL DISTRICT 3682	1016 4TH W AVE City of Monroe - Not In TID PRT NW4 SW4 COM W4 COR TH S0*W 61.20 FT TO S ROW TH E 40.41 FT TH S0*W 130 FT POB TH S0*W 570.18 FT TO N ROW TH N89*E 162.61 FT TH N0*W 569.33 FT TH W147.85 FT POB	B	2.26	\$295,800	\$1,004,200	\$1,300,000						2.26	
23251 2397.1200 23971200 ILIR ABDULI 1906 26TH STREET MONROE, WI, 53566	MONROE SCHOOL DISTRICT 3682	804 4TH W AVE City of Monroe - Not In TID PRT NW4 SW4 SEC 34 PARCEL A, PART OF SURVEY (V3-P57)	B	0.44	\$57,000	\$448,100	\$505,100						0.44	
23251 2397.1300 23971300 1908 HUMES ROAD LLC 705 30TH ST MONROE, WI, 53566	MONROE SCHOOL DISTRICT 3682	1015 1ST AVE City of Monroe - Not In TID E 186.99 FT OF: PT NW4 SW4, COM W4 COR SD SEC TH S1*W ALG CTRLN 4TH AVE W 61.2 FT TO S ROW HWY 11 TH E 348.5 FT TH S0*E 558.24 FT TO POB TH N89*E 286.99 FT TO W ROW 1ST AVE TH S ALG ROW 139.82 FT TO N ROW 10 1/2 ST TH S89*W ALG ROW 449.58 FT TH N0*W 70.64 FT TH N89*E 164.0 FT TH N0*W 70.0 FT POB(AKA: PARCEL G SURVEY (V3-P57)	B	0.59	\$64,700	\$417,500	\$482,200						0.59	
23251 2397.1410 23971410 JEFFREY R VOEGELI, ANNETTE A VOEGELI 1317 23RD STREET MONROE, WI, 53566	MONROE SCHOOL DISTRICT 3682	1067 2ND AVE City of Monroe - Not In TID CSM 5016 (V23-P86) PRT LOT 1 BNG PRT NE4 & SE4 SW4	B	3.53	\$35,300	\$448,100	\$483,400						3.53	

YEAR 2025	State No.
--------------	-----------

ASSESSMENT ROLL FOR MONROE Green COUNTY

KEY TO
CODES

1.A - RESIDENTIAL
2.B - COMMERCIAL
3.C - MANUFACTURING
4.D - AGRICULTURAL

5.E - UNDEVELOPED
5m - AGRICULTURAL FOREST
6.F - PRODUCTIVE FOREST LANDS
7.G - OTHER

1. PFC REG. ENTERED BEFORE 1/1/72
2. PFC REG. ENTERED AFTER 12/31/71
3. PFC SPECIAL CLASSIFICATION
4. COUNTY FOREST CROP
5. MFL OPEN ENTERED AFTER 2004
6. MFL CLOSED ENTERED AFTER 2004
7. MFL OPEN ENTERED BEFORE 2005
8. MFL CLOSED ENTERED BEFORE 2005

1. FEDERAL
2. STATE
3. COUNTY
4. OTHER

EXEMPT FROM GEN.
PROPERTY TAX

TOTAL
ACRES
THIS
LINE

PARCEL NUMBER	SCHOOL DIST.	VOL/PAGE - REG. DEEDS	TOTAL ACRES OF DESC.	ACREAGE & VALUE OF DESCRIPTION SUBJECT TO GENERAL PROPERTY TAX						6. MFL CLOSED ENTERED AFTER 2004 7. MFL OPEN ENTERED BEFORE 2005 8. MFL CLOSED ENTERED BEFORE 2005			EXEMPT FROM GEN. PROPERTY TAX		ACRES THIS LINE
NAME & ADDRESS		SEC. TN. RANGE DESCRIPTION OF PROPERTY		C O D E	ACRES	LAND VALUE	IMPROVEMENT VALUE	TOTAL VALUE	C O D E	ACRES	VALUE	C O D E	ACRES		
23251 2397.1430 23971430	MONROE SCHOOL DISTRICT 3682	2nd Ave City of Monroe - Not In TID CSM 5016 (V23-P86) PRT LOT 1 BNG PRT NW4 & SW4 SW4	B	4.46	\$33,500	\$0	\$33,500							4.46	
JEFFREY R VOEGELI 1317 23RD STREET MONROE, WI, 53566															
23251 2397.1500 23971500	MONROE SCHOOL DISTRICT 3682	Exempt City of Monroe - Not In TID SECTION 34PARCEL K 2 CONT 3A W2 NW4 EXEMPT										X4	0.00	0.00	
City of Monroe 1110 18th Ave PO Box 200 Monroe, WI, 53566															
23251 2397.1600 23971600	MONROE SCHOOL DISTRICT 3682	1078 4TH W AVE City of Monroe - Not In TID CSM 443 (V1-P459) LOT 1 BNG PRT NW4 & SW4 OF SW4 SEC 34 & SM PRT SEC 33 (PARC K-3 ORIGINAL SURVEY)	B	5.01	\$100,200	\$5,077,800	\$5,178,000							5.01	
MONROE VILLAGE APARTMENTS LLC PO BOX 218 CLYMAN, WI, 53016															
23251 2397.1700 23971700	MONROE SCHOOL DISTRICT 3682	315 W 13TH ST City of Monroe - Not In TID CSM 1505 (V4-P491) LOT 3 BNG PRT SE4 SE4 SEC 33 & PRT SW4 SW4 SEC 34	B	1.24	\$53,800	\$590,200	\$644,000							1.24	
STORAGE-4-HIRE LLC 2740 3RD STREET N MONROE, WI, 53566															

YEAR
2025

State No.

ASSESSMENT ROLL FOR MONROE Green COUNTYKEY TO
CODES1.A - RESIDENTIAL
2.B - COMMERCIAL
3.C - MANUFACTURING
4.D - AGRICULTURAL5. **E** - UNDEVELOPED
5**m** - AGRICULTURAL FOREST
6. **F** - PRODUCTIVE FOREST LANDS
7. **G** - OTHER1. PFC REG. ENTERED BEFORE 1/1/72
2. PFC REG. ENTERED AFTER 12/31/71
3. PFC SPECIAL CLASSIFICATION
4. COUNTY FOREST CROP
5. MFL OPEN ENTERED AFTER 2004
6. MFL CLOSED ENTERED AFTER 2004
7. MFL OPEN ENTERED BEFORE 2005
8. MFL CLOSED ENTERED BEFORE 20051. FEDERAL
2. STATE
3. COUNTY
4. OTHEREXEMPT FROM GEN.
PROPERTY TAX**TOTAL
ACRES
THIS
LINE**

PARCEL NUMBER	SCHOOL DIST.	VOL/PAGE - REG. DEEDS	TOTAL ACRES OF DESC.	ACREAGE & VALUE OF DESCRIPTION SUBJECT TO GENERAL PROPERTY TAX						6. MFL CLOSED ENTERED AFTER 2004 7. MFL OPEN ENTERED BEFORE 2005 8. MFL CLOSED ENTERED BEFORE 2005		EXEMPT FROM GEN. PROPERTY TAX		ACRES THIS LINE
NAME & ADDRESS	SEC. TN. RANGE DESCRIPTION OF PROPERTY	C O D E	ACRES	LAND VALUE	IMPROVEMENT VALUE	TOTAL VALUE	C O D E	ACRES	VALUE	C O D E	ACRES			
23251 2397.1710 23971710 Brandon R. Hanson 2648 18th Avenue Monroe, WI, 53566	MONROE SCHOOL DISTRICT 3682 1300 4TH W AVE City of Monroe - Not In TID CSM 1189 (V4-P42) LOT 1 BNG PRT SE4 SE4 SEC 33 & PRT SW4 SW4 SEC 34	B	1.18	\$51,500	\$210,600	\$262,100						1.18		
23251 2397.1720 23971720 INTERNATIONAL INGREDIENT CORP PO BOX 26377 FENTON, MO, 63026	MONROE SCHOOL DISTRICT 3682 1310 4TH W AVE City of Monroe - Not In TID CSM 1222 (V4-P79) LOT 2 BNG PRT SE4 SE4 SEC 33 & PRT SW4 SW4 SEC 34	B	1.06	\$45,900	\$240,000	\$285,900						1.06		
23251 2397.1730 23971730 CITY OF MONROE 1110 18TH AVE MONROE, WI, 53566	MONROE SCHOOL DISTRICT 3682 Exempt City of Monroe - Not In TID SECTION 34 CSM 1505 (V4-P491) LOT 1 CONT .11A LOT 2 CONT .52A BNG PRT SE4 SE4 SEC 33 & PRT SW4 SW4 SEC 34									X4	0.63	0.63		
23251 2397.1750 23971750 INTERNATIONAL INGREDIENT CORP PO BOX 26377 FENTON, MO, 63026	MONROE SCHOOL DISTRICT 3682 301 W 13TH ST City of Monroe - Not In TID CSM 5017 (V23-P89) LOT 1 BNG PRT SW4 SW4 (STATE ASSESSED)	C	6.44	\$0	\$0	\$0						6.44		

YEAR 2025	State No.
--------------	-----------

ASSESSMENT ROLL FOR MONROE Green COUNTY

KEY TO
CODES

1.A - RESIDENTIAL
2.B - COMMERCIAL
3.C - MANUFACTURING
4.D - AGRICULTURAL

5.E - UNDEVELOPED
5m - AGRICULTURAL FOREST
6.F - PRODUCTIVE FOREST LANDS
7.G - OTHER

1. PFC REG. ENTERED BEFORE 1/1/72
2. PFC REG. ENTERED AFTER 12/31/71
3. PFC SPECIAL CLASSIFICATION
4. COUNTY FOREST CROP
5. MFL OPEN ENTERED AFTER 2004
6. MFL CLOSED ENTERED AFTER 2004
7. MFL OPEN ENTERED BEFORE 2005
8. MFL CLOSED ENTERED BEFORE 2005

1. FEDERAL
2. STATE
3. COUNTY
4. OTHER

EXEMPT FROM GEN.
PROPERTY TAX

TOTAL
ACRES
THIS
LINE

PARCEL NUMBER	SCHOOL DIST.	VOL/PAGE - REG. DEEDS	TOTAL ACRES OF DESC.	ACREAGE & VALUE OF DESCRIPTION SUBJECT TO GENERAL PROPERTY TAX						6. MFL CLOSED ENTERED AFTER 2004 7. MFL OPEN ENTERED BEFORE 2005 8. MFL CLOSED ENTERED BEFORE 2005			EXEMPT FROM GEN. PROPERTY TAX		ACRES THIS LINE
NAME & ADDRESS		SEC. TN. RANGE DESCRIPTION OF PROPERTY	C O D E	ACRES	LAND VALUE	IMPROVEMENT VALUE	TOTAL VALUE	C O D E	ACRES	VALUE	C O D E	ACRES			
23251 2397.1800 23971800 MONROE SCHOOL DISTRICT 3682 MCDONALD PLASTIC MOLDING INC 4800 CHAVENELLE ROAD DUBUQUE, IA, 52002		1608 4TH W AVE City of Monroe - Not In TID CSM 961 (V3-P136) LOT 1 BNG PRT SE4 SE4 SEC 33 & SW4 SW4 SEC 34(AKA PARC K-5B) (STATE ASSESSED)	C	3.50	\$0	\$0	\$0						3.50		
23251 2397.1810 23971810 MONROE SCHOOL DISTRICT 3682 FORUM INC STATELINE ICE COMM EXP PO BOX 664 MONROE, WI, 53566		1632 4TH W AVE City of Monroe - Not In TID CSM 2272 (V7-P278) LOT 1 BNG PRT GOV LOT 4 SEC 3									X5	4.32	4.32		
23251 2397.1910 23971910 MONROE SCHOOL DISTRICT 3682 HESGARD ENTERPRISES 110 W 10TH AND A HALF, LLC 110 W 10 1/2 Street Monroe, WI, 53566		110 W 10TH 1/2 ST City of Monroe - Not In TID CSM 3798 (V14-P298) LOT 1 BNG PRT NW4 SW4	B	1.22	\$77,400	\$834,300	\$911,700						1.22		
23251 2397.1920 23971920 MONROE SCHOOL DISTRICT 3682 RUDA PROPERTIES LLC 104 8TH STREET MONROE, WI, 53566		140 W 10TH 1/2 ST City of Monroe - Not In TID CSM 4635 (V20-P19) LOT 1; EXC LOT 1 CSM 5639	B	1.61	\$60,400	\$43,400	\$103,800						1.61		

YEAR 2025	State No.
--------------	-----------

ASSESSMENT ROLL FOR MONROE Green COUNTY

KEY TO
CODES

1.A - RESIDENTIAL
2.B - COMMERCIAL
3.C - MANUFACTURING
4.D - AGRICULTURAL

5.E - UNDEVELOPED
5m - AGRICULTURAL FOREST
6.F - PRODUCTIVE FOREST LANDS
7.G - OTHER

1. PFC REG. ENTERED BEFORE 1/1/72
2. PFC REG. ENTERED AFTER 12/31/71
3. PFC SPECIAL CLASSIFICATION
4. COUNTY FOREST CROP
5. MFL OPEN ENTERED AFTER 2004
6. MFL CLOSED ENTERED AFTER 2004
7. MFL OPEN ENTERED BEFORE 2005
8. MFL CLOSED ENTERED BEFORE 2005

1. FEDERAL
2. STATE
3. COUNTY
4. OTHER

EXEMPT FROM GEN.
PROPERTY TAX

TOTAL
ACRES
THIS
LINE

PARCEL NUMBER	SCHOOL DIST.	VOL/PAGE - REG. DEEDS	TOTAL ACRES	ACREAGE & VALUE OF DESCRIPTION SUBJECT TO GENERAL PROPERTY TAX					6. MFL CLOSED ENTERED AFTER 2004 7. MFL OPEN ENTERED BEFORE 2005 8. MFL CLOSED ENTERED BEFORE 2005			EXEMPT FROM GEN. PROPERTY TAX		ACRES THIS LINE
		OF DESC.		ACRES	LAND VALUE	IMPROVEMENT VALUE	TOTAL VALUE	C O D E	ACRES	VALUE	C O D E	ACRES		
23251 2397.1930 23971930	MONROE SCHOOL DISTRICT 3682	0 City of Monroe - Not In TID CSM 5639 (V28-P256) LOT 1; EXC LOT 1 CSM 3798	B	0.39	\$14,600	\$9,800	\$24,400							0.39
HESGARD ENTERPRISES 110 W 10TH AND A HALF, LLC 110 W 10 1/2 Street Monroe, Wisconsin, 53566														
23251 2398.1000 23981000	MONROE SCHOOL DISTRICT 3682	315 11TH ST City of Monroe - Not In TID SECTION 34 CSM 4776 (V21-P54) LOT 3, BNG PARC S 2 SW4- POS V3-P57	B	1.05	\$15,400	\$279,400	\$294,800							1.05
J-3 INVESTMENTS 504 11TH ST - PO BOX 537 MONROE, WI, 53566														
23251 2398.2000 23982000	MONROE SCHOOL DISTRICT 3682	307 11TH ST City of Monroe - Not In TID SECTION 34 CSM 3403 (V12-P262) LOT 1 - CONT 3.29A & OUTLOT 1 - CONT .14A BNG PRT S1/2 SW4	B	3.43	\$32,900	\$369,300	\$402,200							3.43
THE M AND M KARBASSI REVOCABLE LIVING TRUST dated October 16 2024 W5815 Old Argyle Road Monroe, WI, 53566														
23251 2398.3000 23983000	MONROE SCHOOL DISTRICT 3682	245 11TH ST City of Monroe - Not In TID PARC S1/2 SW4 EXC PRT CSM 3403(STATE ASSESSED)	C	4.39	\$0	\$0	\$0							4.39
MILK SPECIALTIES COMPANY, A DELAWARE CORPORATION 7500 FLYING CLOUD DRIVE SUITE 500 EDEN PRAIRIE, MN, 55344-3703														

YEAR 2025	State No.
--------------	-----------

ASSESSMENT ROLL FOR MONROE Green COUNTY

KEY TO
CODES

1.A - RESIDENTIAL
2.B - COMMERCIAL
3.C - MANUFACTURING
4.D - AGRICULTURAL

5.E - UNDEVELOPED
5m - AGRICULTURAL FOREST
6.F - PRODUCTIVE FOREST LANDS
7.G - OTHER

1. PFC REG. ENTERED BEFORE 1/1/72
2. PFC REG. ENTERED AFTER 12/31/71
3. PFC SPECIAL CLASSIFICATION
4. COUNTY FOREST CROP
5. MFL OPEN ENTERED AFTER 2004
6. MFL CLOSED ENTERED AFTER 2004
7. MFL OPEN ENTERED BEFORE 2005
8. MFL CLOSED ENTERED BEFORE 2005

1. FEDERAL
2. STATE
3. COUNTY
4. OTHER

EXEMPT FROM GEN.
PROPERTY TAX

TOTAL
ACRES
THIS
LINE

2795

PARCEL NUMBER	SCHOOL DIST.	VOL/PAGE - REG. DEEDS	TOTAL ACRES OF DESC.	ACREAGE & VALUE OF DESCRIPTION SUBJECT TO GENERAL PROPERTY TAX					6. MFL CLOSED ENTERED AFTER 2004 7. MFL OPEN ENTERED BEFORE 2005 8. MFL CLOSED ENTERED BEFORE 2005			EXEMPT FROM GEN. PROPERTY TAX		ACRES THIS LINE
NAME & ADDRESS		SEC. TN. RANGE DESCRIPTION OF PROPERTY	C O D E	ACRES	LAND VALUE	IMPROVEMENT VALUE	TOTAL VALUE	C O D E	ACRES	VALUE	C O D E	ACRES		
23251 2398.4000 23984000 MILK SPECIALTIES COMPANY 7500 FLYING CLOUD DRIVE SUITE 500 EDEN PRAIRIE, MN, 55344-3703	MONROE SCHOOL DISTRICT 3682	109 W 17th St City of Monroe - Not In TID SECTION 3E PRT OF FOL DESC:COM NWCOR FR LOT 4,TH RUNG E ON TOWN LN 72 RODS,19 LINKS TO CNTR HWY,TH ALG SD HWY S36.5*W 14 RODS,TH S53*W 71 RODS,16 LINKS TO SEC LN, TH N ALG SEC LN 55 RODS,10 LINKS TO POB.BNG ALL LAND LYG E OF ILRR ROW AND N & W OF HWY SWLY THRU LT 4	B	5.81	\$29,100	\$0	\$29,100						5.81	
23251 2398.5000 23985000 MILK SPECIALTIES COMPANY 7500 FLYING CLOUD DRIVE SUITE 500 EDEN PRAIRIE, MN, 55344-3703	MONROE SCHOOL DISTRICT 3682	Vacant City of Monroe - Not In TID NORTH PARCEL (EXHIBIT A): PRT OF GOV LT 4 & PRT SW4 & SE4 OF SW4	B	18.91	\$94,500	\$0	\$94,500						18.91	
23251 2398.8000 23988000 JODY NEUENSCHWANDER - HAUSER 1814 19TH STREET MONROE, WI, 53566	MONROE SCHOOL DISTRICT 3682	320 W 17TH ST City of Monroe - Not In TID CSM 2022 (V6-P352) LOT 1	B	1.10	\$31,200	\$1,114,000	\$1,145,200						1.10	
23251 2398.9000 23989000 City of Monroe 1110 18th Avenue Monroe, WI, 53566	MONROE SCHOOL DISTRICT 3682	Exempt City of Monroe - Not In TID SECTION 4 CSM 2022 (V6-P352) OL 1 & CSM 2272 (V7-P278) OL 1 EXEMPT									X4	0.00	0.00	

2798

YEAR 2025	State No.
--------------	-----------

ASSESSMENT ROLL FOR MONROE Green COUNTY

KEY TO
CODES

1.A - RESIDENTIAL
2.B - COMMERCIAL
3.C - MANUFACTURING
4.D - AGRICULTURAL

5.E - UNDEVELOPED
5m - AGRICULTURAL FOREST
6.F - PRODUCTIVE FOREST LANDS
7.G - OTHER

1. PFC REG. ENTERED BEFORE 1/1/72
2. PFC REG. ENTERED AFTER 12/31/71
3. PFC SPECIAL CLASSIFICATION
4. COUNTY FOREST CROP
5. MFL OPEN ENTERED AFTER 2004
6. MFL CLOSED ENTERED AFTER 2004
7. MFL OPEN ENTERED BEFORE 2005
8. MFL CLOSED ENTERED BEFORE 2005

1. FEDERAL
2. STATE
3. COUNTY
4. OTHER

EXEMPT FROM GEN.
PROPERTY TAX

TOTAL
ACRES
THIS
LINE

2799

PARCEL NUMBER	SCHOOL DIST.	VOL/PAGE - REG. DEEDS	TOTAL ACRES OF DESC.	ACREAGE & VALUE OF DESCRIPTION SUBJECT TO GENERAL PROPERTY TAX								EXEMPT FROM GEN. PROPERTY TAX		TOTAL ACRES THIS LINE
NAME & ADDRESS	SEC. TN. RANGE DESCRIPTION OF PROPERTY	C O D E	ACRES	LAND VALUE	IMPROVEMENT VALUE	TOTAL VALUE	C O D E	ACRES	VALUE	C O D E	ACRES			
23251 2399.0000 23990000 City of Monroe 1110 18th Avenue Monroe, WI, 53566	MONROE SCHOOL DISTRICT 3682	Exempt City of Monroe - Not In TID SECTION 34 . OUTLOT 1 INCL 6 PRT OUTLOTS 7 9 10 12 & 22 LYG N OF RR EXC PARC V163-P24 EXEMPT								X4	0.00			
23251 2399.1000 23991000 DANIEL FELTER, RACHEL C FELTER 1220 2ND ST #2 MONROE, WI, 53566	MONROE SCHOOL DISTRICT 3682	1220 2ND ST City of Monroe - Not In TID COM 277 FT W OF NE COR NW4 S 115 FT S21*W 102.75 FT N89*W 68 FT S 32 FT N89*W 82.87 FT N 241.45 FT S89*E 189 FT POB SEC 34	B	0.89	\$42,800	\$141,900	\$184,700							
23251 2399.2000 23992000 SHARON S ZSCHERNITZ 1204 2ND STREET MONROE, WI, 53566	MONROE SCHOOL DISTRICT 3682	1204 2ND ST City of Monroe - Not In TID SECTION 34 COM NE COR NE4 W ALG CL OLD ARGYLE RD 551 FT POB S 241.45 FT W 90 FT N 241.45 FT E 90 FT POB	A	0.43	\$33,600	\$291,100	\$324,700							
23251 2399.3000 23993000 ZACHARY R KNELL, MICHELLE A KNELL 1214 2ND STREET MONROE, WI, 53566	MONROE SCHOOL DISTRICT 3682	1214 2ND ST City of Monroe - Not In TID W 85 FT OF: COM N89*W 277 FT FROM NE COR NE4 TH S0*W 115 FT TH S21*W 102.75 FT TH N89*W 68 FT TH S0*W 32 FT TH N89*W 167.87 FT TH N0*E 241.45 FT TH S89*E 274 FT POB BNG PRT NE4 NE4 & PRT OUTLOT 1 SEC 34	A	0.55	\$39,100	\$310,500	\$349,600							


2802

2800

2801

YEAR 2025	State No.
--------------	-----------

ASSESSMENT ROLL FOR MONROE Green COUNTY

KEY TO
CODES 

1.A - RESIDENTIAL
2.B - COMMERCIAL
3.C - MANUFACTURING
4.D - AGRICULTURAL

5. **E** - UNDEVELOPED
5m - AGRICULTURAL FOREST
6. **F** - PRODUCTIVE FOREST LANDS
7. **G** - OTHER

1. PFC REG. ENTERED BEFORE 1/1/72
2. PFC REG. ENTERED AFTER 12/31/71
3. PFC SPECIAL CLASSIFICATION
4. COUNTY FOREST CROP
5. MFL OPEN ENTERED AFTER 2004
6. MFL CLOSED ENTERED AFTER 2004
7. MFL OPEN ENTERED BEFORE 2005
8. MFL CLOSED ENTERED BEFORE 2005

1. FEDERAL
2. STATE
3. COUNTY
4. OTHER

EXEMPT FROM GEN.
PROPERTY TAX

**TOTAL
ACRES
THIS
LINE**[illegible]

YEAR 2025	State No.
--------------	-----------

ASSESSMENT ROLL FOR MONROE Green COUNTY

KEY TO
CODES

1.A - RESIDENTIAL
2.B - COMMERCIAL
3.C - MANUFACTURING
4.D - AGRICULTURAL

5.E - UNDEVELOPED
5m - AGRICULTURAL FOREST
6.F - PRODUCTIVE FOREST LANDS
7.G - OTHER

1. PFC REG. ENTERED BEFORE 1/1/72
2. PFC REG. ENTERED AFTER 12/31/71
3. PFC SPECIAL CLASSIFICATION
4. COUNTY FOREST CROP
5. MFL OPEN ENTERED AFTER 2004
6. MFL CLOSED ENTERED AFTER 2004
7. MFL OPEN ENTERED BEFORE 2005
8. MFL CLOSED ENTERED BEFORE 2005

1. FEDERAL
2. STATE
3. COUNTY
4. OTHER

EXEMPT FROM GEN.
PROPERTY TAX

TOTAL
ACRES
THIS
LINE

PARCEL NUMBER	SCHOOL DIST.	VOL/PAGE - REG. DEEDS	TOTAL ACRES OF DESC.	ACREAGE & VALUE OF DESCRIPTION SUBJECT TO GENERAL PROPERTY TAX					6. MFL CLOSED ENTERED AFTER 2004 7. MFL OPEN ENTERED BEFORE 2005 8. MFL CLOSED ENTERED BEFORE 2005			EXEMPT FROM GEN. PROPERTY TAX		ACRES THIS LINE
NAME & ADDRESS		SEC. TN. RANGE DESCRIPTION OF PROPERTY	C O D E	ACRES	LAND VALUE	IMPROVEMENT VALUE	TOTAL VALUE	C O D E	ACRES	VALUE	C O D E	ACRES		
23251 2404.0000 24040000 RACHEL C HILLARY 818 14TH AVENUE MONROE, WI, 53566	MONROE SCHOOL DISTRICT 3682	818 14TH AVE City of Monroe - Not In TID SEC 34 & 35 LYBRANDS DONATIONPRT LOTS 136 & 137 LYBRANDS, PRT OL'S 16 & 23 SE4 SEC 34 & PRT OL 71 SW4 SEC 35, COM 20 FT S OF NW COR LOT 137 LYBRANDS N 60 FT E 104 FT S 21.2 FT E 26 FT S 38.8 FT W 130 FT POB 60' X 120'	A	0.16	\$17,500	\$171,000	\$188,500						0.16	
23251 2405.0000 24050000 JUSTIN M ENGELKENS 812 14TH AVENUE MONROE, WI, 53566	MONROE SCHOOL DISTRICT 3682	812 14TH AVE City of Monroe - Not In TID COM 40 FT N OF NW COR LOT 137 LYBRAND'S DON TH E 128 FT M/L TO E LINE SE4 NE4 TH N ALG SEC LINE 70 FT TH W 128 FT M/L TO E LINE W ST TH S ALG E LINE W ST POB BNG PRT OL 16 IN NE4 SEC 34	A	0.17	\$18,400	\$222,800	\$241,200						0.17	
23251 2406.0000 24060000 STEVEN S MOON, LISA M MOON 801 14TH AVENUE MONROE, WI, 53566	MONROE SCHOOL DISTRICT 3682	801 14TH AVE City of Monroe - Not In TID SECTION 34 N 90 FT OUTLOT 19	A	0.33	\$29,400	\$257,300	\$286,700						0.33	
23251 2407.0000 24070000 AARON L CUMMINS, JESSICA L CUMMINS 2375 ROBIN STREET FREEPORT, IL, 61032	MONROE SCHOOL DISTRICT 3682	811 14TH AVE City of Monroe - Not In TID PRT OUTLOT 19 NE4 SEC 34 COM PT 167 FT W & 15 FT N SE COR NE4 TH W 160 FT TH N 75 FT TH E 160 FT TH S 75 FT TO POB	A	0.28	\$27,400	\$127,300	\$154,700						0.28	

YEAR 2025	State No.
--------------	-----------

ASSESSMENT ROLL FOR MONROE Green COUNTY

KEY TO
CODES

1.A - RESIDENTIAL
2.B - COMMERCIAL
3.C - MANUFACTURING
4.D - AGRICULTURAL

5.E - UNDEVELOPED
5m - AGRICULTURAL FOREST
6.F - PRODUCTIVE FOREST LANDS
7.G - OTHER

1. PFC REG. ENTERED BEFORE 1/1/72
2. PFC REG. ENTERED AFTER 12/31/71
3. PFC SPECIAL CLASSIFICATION
4. COUNTY FOREST CROP
5. MFL OPEN ENTERED AFTER 2004
6. MFL CLOSED ENTERED AFTER 2004
7. MFL OPEN ENTERED BEFORE 2005
8. MFL CLOSED ENTERED BEFORE 2005

1. FEDERAL
2. STATE
3. COUNTY
4. OTHER

EXEMPT FROM GEN.
PROPERTY TAX

TOTAL
ACRES
THIS
LINE

2811

PARCEL NUMBER	SCHOOL DIST.	VOL/PAGE - REG. DEEDS	TOTAL ACRES OF DESC.	ACREAGE & VALUE OF DESCRIPTION SUBJECT TO GENERAL PROPERTY TAX						6. MFL CLOSED ENTERED AFTER 2004 7. MFL OPEN ENTERED BEFORE 2005 8. MFL CLOSED ENTERED BEFORE 2005		EXEMPT FROM GEN. PROPERTY TAX		ACRES THIS LINE
NAME & ADDRESS		SEC. TN. RANGE DESCRIPTION OF PROPERTY	C O D E	ACRES	LAND VALUE	IMPROVEMENT VALUE	TOTAL VALUE	C O D E	ACRES	VALUE	C O D E	ACRES		
23251 2409.0000 24090000 LEVI D REINCKE 808 13TH AVENUE MONROE, WI, 53566	MONROE SCHOOL DISTRICT 3682	808 13TH AVE City of Monroe - Not In TID SECTION 34 PRT NE4 OL 20, COM SE COR TH W TO E LN CLINTON ST TH N 80 FT TH S TO POB; ALSO PRT SE4 OL 24, COM PT S LN DUE S FROM SE COR OL 20 TH N TO N LN OL 24 TH W TO NW COR TH S ON E LN CLINTON ST TO SW COR TH E ON S LN OL 24 TO POB (AKA:S 80 FT OF E 97 FT OL 20 W 97 FT OL 24)	A	0.22	\$24,300	\$174,400	\$198,700						0.22	
23251 2410.0000 24100000 CITY OF MONROE HOUSING AUTHORITY 800 13TH AVENUE MONROE, WI, 53566	MONROE SCHOOL DISTRICT 3682	800 13TH AVE City of Monroe - Not In TID SECTION 34 OL 25 & PT OL 20BNG NW COR OF PLAT OF N COURT TH S W LINE 578.43 FT TH S89*W 94.27 FT TH S0*E 80 FT TH S89*W 236.25 FT TO W LINE OF SAID OL20 TH N ALG SAID W LINE 656.80 FT TO N LINE OF SAID OL TH N89*E ALG N LINE OF SAID OL 330 FT TO POB (AKA COM NE COR OL 20 TH S 580 FT TH W 97 FT TH S 80 FT TH W 233 FT TH N 660 FT TH E 330 FT POB; ALSO OL 25) EXEMPT									X5	0.00	0.00	
23251 2411.0000 24110000 GEORGIA A DRYE 718 12TH AVENUE MONROE, WI, 53566	MONROE SCHOOL DISTRICT 3682	718 12TH AVE City of Monroe - Not In TID SECTION 34 CSM 858 (V3-P4) LOT 1 BNG PRT PARC B CSM 94 (V1-P94) PRT OL 21 RUSSELLS DONATION	A	0.27	\$26,800	\$163,500	\$190,300						0.27	
23251 2411.1000 24111000 MICHELE L MINDER 736 12TH AVENUE MONROE, WI, 53566	MONROE SCHOOL DISTRICT 3682	736 12TH AVE City of Monroe - Not In TID SECTION 34 CSM 1018 (V3-P208) LOT 1 BNG PRT CSM 858 LOT 2, PRT OL 21 RUSSELLS DONATION	A	0.19	\$21,000	\$214,400	\$235,400						0.19	

YEAR 2025	State No.
--------------	-----------

ASSESSMENT ROLL FOR MONROE Green COUNTY

KEY TO
CODES

1.A - RESIDENTIAL
2.B - COMMERCIAL
3.C - MANUFACTURING
4.D - AGRICULTURAL

5.E - UNDEVELOPED
5m - AGRICULTURAL FOREST
6.F - PRODUCTIVE FOREST LANDS
7.G - OTHER

1. PFC REG. ENTERED BEFORE 1/1/72
2. PFC REG. ENTERED AFTER 12/31/71
3. PFC SPECIAL CLASSIFICATION
4. COUNTY FOREST CROP
5. MFL OPEN ENTERED AFTER 2004
6. MFL CLOSED ENTERED AFTER 2004
7. MFL OPEN ENTERED BEFORE 2005
8. MFL CLOSED ENTERED BEFORE 2005

1. FEDERAL
2. STATE
3. COUNTY
4. OTHER

EXEMPT FROM GEN.
PROPERTY TAX

TOTAL
ACRES
THIS
LINE

PARCEL NUMBER		SCHOOL DIST.	VOL/PAGE - REG. DEEDS	TOTAL ACRES OF DESC.	ACREAGE & VALUE OF DESCRIPTION SUBJECT TO GENERAL PROPERTY TAX							6. MFL CLOSED ENTERED AFTER 2004 7. MFL OPEN ENTERED BEFORE 2005 8. MFL CLOSED ENTERED BEFORE 2005		EXEMPT FROM GEN. PROPERTY TAX		ACRES THIS LINE
NAME & ADDRESS			SEC. TN. RANGE DESCRIPTION OF PROPERTY	C O D E	ACRES	LAND VALUE	IMPROVEMENT VALUE	TOTAL VALUE	C O D E	ACRES	VALUE	C O D E	ACRES			
23251 2411.1110 24111110 DANNY M HENKE, JUDITH E HENKE PO BOX 521 MONROE, WI, 53566		MONROE SCHOOL DISTRICT 3682	726 12TH AVE City of Monroe - Not In TID CEDARVIEW CONDOMINIUMS UNIT 1 BNG PRT LOT 2 CSM 1018 IN SE4 NE4	A	0.10	\$14,400	\$145,700	\$160,100						0.10		
23251 2411.1120 24111120 DANNY M HENKE, JUDITH E HENKE PO BOX 521 MONROE, WI, 53566		MONROE SCHOOL DISTRICT 3682	730 12TH AVE City of Monroe - Not In TID CEDARVIEW CONDOMINIUMS UNIT 2 BNG PRT LOT 2 CSM 1018 IN SE4 NE4	A	0.09	\$14,400	\$145,700	\$160,100						0.09		
23251 2413.0000 24130000 MONICO GARCIA MENDEZ 802 11TH AVENUE MONROE, WI, 53566		MONROE SCHOOL DISTRICT 3682	802 11TH AVE City of Monroe - Not In TID SECTION 34 COM 132 FT W & 76.5 FT N OF SE COR OL 22 TH W 7 RODS (115.5 FT) TH N 60 FT TH E 7 RODS (115.5 FT) TH S 60 FT POB; ALSO USE OF 12 FT STRIP FOR DRIVWAYT RUNNING FROM FRANKLIN ST N TO W SIDE DESC PREMISES	A	0.16	\$10,500	\$203,700	\$214,200						0.16		
23251 2414.0000 24140000 ELEUTERIO PAIZ, ANGEL PAIZ 1920 SHERIDAN STREET MADISON, WI, 53704		MONROE SCHOOL DISTRICT 3682	624 11th Ave City of Monroe - Not In TID SECTION 34 COM 132 FT W & 345 FT N OF SE COR OL 22 W 127.5 FT N 150 FT TO RR NELY ALG RR TO PT N OF POB S POB	A	0.49	\$21,900	\$0	\$21,900						0.49		

YEAR 2025	State No.
--------------	-----------

ASSESSMENT ROLL FOR MONROE Green COUNTY

KEY TO
CODES

1.A - RESIDENTIAL
2.B - COMMERCIAL
3.C - MANUFACTURING
4.D - AGRICULTURAL

5.E - UNDEVELOPED
5m - AGRICULTURAL FOREST
6.F - PRODUCTIVE FOREST LANDS
7.G - OTHER

1. PFC REG. ENTERED BEFORE 1/1/72
2. PFC REG. ENTERED AFTER 12/31/71
3. PFC SPECIAL CLASSIFICATION
4. COUNTY FOREST CROP
5. MFL OPEN ENTERED AFTER 2004
6. MFL CLOSED ENTERED AFTER 2004
7. MFL OPEN ENTERED BEFORE 2005
8. MFL CLOSED ENTERED BEFORE 2005

1. FEDERAL
2. STATE
3. COUNTY
4. OTHER

EXEMPT FROM GEN.
PROPERTY TAX

TOTAL
ACRES
THIS
LINE

PARCEL NUMBER	SCHOOL DIST.	VOL/PAGE - REG. DEEDS	TOTAL ACRES	ACREAGE & VALUE OF DESCRIPTION					6. MFL CLOSED ENTERED AFTER 2004 7. MFL OPEN ENTERED BEFORE 2005 8. MFL CLOSED ENTERED BEFORE 2005			EXEMPT FROM GEN. PROPERTY TAX		ACRES THIS LINE
		OF DESC.												
NAME & ADDRESS		SEC. TN. RANGE DESCRIPTION OF PROPERTY		C O D E	ACRES	LAND VALUE	IMPROVEMENT VALUE	TOTAL VALUE	C O D E	ACRES	VALUE	C O D E	ACRES	
23251 2415.0000 24150000	MONROE SCHOOL DISTRICT 3682	626 11th Ave City of Monroe - Not In TID SECTION 34 COM 132 FT W & 136.5 FT N OF SE COR OL 22 N 208.5 FT W 127.5 FT S 345 FT E 12 FT N 136.5 FT E 115.5 FT POB		A	0.61	\$25,000	\$0	\$25,000						0.61
ELEUTERIO PAIZ, ANGEL PAIZ 1920 SHERIDAN STREET MADISON, WI, 53704														
23251 2416.0000 24160000	MONROE SCHOOL DISTRICT 3682	712 12TH AVE City of Monroe - Not In TID CSM 94 (V1-P94) PARCEL A BNG PRT OL'S 21 & 22 ASSESSORS PLAT		B	4.80	\$100,800	\$3,694,200	\$3,795,000						4.80
CEDAR GREEN APTS LLC PO BOX 247 CLYMAN, WI, 53016														
23251 2417.0000 24170000	MONROE SCHOOL DISTRICT 3682	1019 8TH ST City of Monroe - Not In TID BGN SW COR OUTLOT 22 SEC 34 TH N 106.5 FT TH N89*E 235.5 FT TH S 106.5 FT TO S LN OL 22 TH S 89*W 235.5 FT TO POB; ALSO COM SW COR OL 22 TH N ALG W LN 327.4 FT TO ROW LN ICRR POB TH N53*E 292 FT TH S 391.1 FT TH S89*W 235.5 FT TH N 220.9 FT POB CONT 1.57A M/L EXC LAND TO CITY(V270-P530)		B	2.22	\$106,400	\$328,400	\$434,800						2.22
DZELAL aka XHELAL RUSHITI, HATIXHE RUSHITI 1539 Parkview Drive Monroe, WI, 53566														

YEAR 2025	State No.
--------------	-----------

ASSESSMENT ROLL FOR MONROE Green COUNTY

KEY TO
CODES

1.A - RESIDENTIAL
2.B - COMMERCIAL
3.C - MANUFACTURING
4.D - AGRICULTURAL

5.**E** - UNDEVELOPED
5**m** - AGRICULTURAL FOREST
6.**F** - PRODUCTIVE FOREST LANDS
7.**G** - OTHER

1. PFC REG. ENTERED BEFORE 1/1/72
2. PFC REG. ENTERED AFTER 12/31/71
3. PFC SPECIAL CLASSIFICATION
4. COUNTY FOREST CROP
5. MFL OPEN ENTERED AFTER 2004
6. MFL CLOSED ENTERED AFTER 2004
7. MFL OPEN ENTERED BEFORE 2005
8. MFL CLOSED ENTERED BEFORE 2005

1. FEDERAL
2. STATE
3. COUNTY
4. OTHER

EXEMPT FROM GEN.
PROPERTY TAX

TOTAL
ACRES
THIS
LINE

PARCEL NUMBER		SCHOOL	VOL/PAGE - REG. DEEDS	TOTAL ACRES	ACREAGE & VALUE OF DESCRIPTION					6. MFL CLOSED ENTERED AFTER 2004 7. MFL OPEN ENTERED BEFORE 2005 8. MFL CLOSED ENTERED BEFORE 2005		EXEMPT FROM GEN. PROPERTY TAX		ACRES THIS LINE		
		DIST.		OF DESC.	SUBJECT TO GENERAL PROPERTY TAX											
NAME & ADDRESS			SEC. TN. RANGE		C	ACRES	LAND	IMPROVEMENT	TOTAL		C	ACRES	VALUE	C	ACRES	
			DESCRIPTION OF PROPERTY		O		VALUE	VALUE	VALUE		D			D		
2822	23251 2418.0000 24180000	MONROE SCHOOL DISTRICT 3682	765 10TH AVCT City of Monroe - Not In TID SECTION 34 COM SE COR SW4 NE4 TH N 177.3 FT ALG CL 10TH AVE TH W 30 FT POB TH W 170 FT TH N 92 FT TO SLY ROW ICRR TH SWLY 50.12 FT TO PT INTERS ROW LN 40 FT DIST & PAR 92 FT N&S LN TH S TO N ROW LN STH 11 & 81 TH E 210 FT TH N 145 POB & PERM EASEMENT THRU SLY 14 FT PARC B ADJ NLY EDGE PARC A TO RUN IN PERPETUITY WITH PARC C; ALSO COM 30 FT W & 177.3 FT N SE COR SW4 NE4 TH W 170 FT TH N 72 FEET TH E 150 FT TH SELY 40 FT TH S 30 FT POB, EXC DEED REC V1108-P185 FOR RD PURPOSES	B		0.76	\$52,900	\$882,900	\$935,800							0.76
	SD DEVCO LLC 1421 14TH AVENUE MONROE, WI, 53566															
2823	23251 2418.2000 24182000	MONROE SCHOOL DISTRICT 3682	727 10TH AVCT City of Monroe - Not In TID COM SE COR SW NE SEC 34 TH N ALG CTR LN 10TH AVE 300 FT TO PT N LN OF CUL- DE-SAC TH SWLY ALG ARC CURVE TO LEFT RAD 50 FT, 39.27 FT TO POB TH NWLY ALG THE ARC CURVE TO RIGHT RAD 50 FT, 39.27 FT TH N ALONG CTR LN 10TH AVE EXT 120 FT TO SLY ROW OF ILLINOIS CENTRAL RR TH SWLY ALG S LN RR 125 FT TH SELY 87 FT TO POB	B		0.20	\$11,600	\$102,300	\$113,900							0.20
	JP PARTNERS LLC 6110 PATTISON COURT MC FARLAND, WI, 53558															
2824	23251 2418.3000 24183000	MONROE SCHOOL DISTRICT 3682	737 10TH AVCT City of Monroe - Not In TID COM SE COR SW4 NE4 TH N 300 FT ALG CL 10TH AVE POB TH N 120 FT TH SWLY ALNG SLY ROW ICRR 125 FT TH SELY 87 FT TO INTER 10TH AVE CUL-DE-SAC PT 39.27 FT SWLY POB TH ALG NELY ARC 50 FT (RAD OF 39.27 FT) POB	B		0.20	\$11,600	\$83,200	\$94,800							0.20
	JP PARTNERS LLC 6110 PATTISON COURT MC FARLAND, WI, 53558															

YEAR 2025	State No.
--------------	-----------

ASSESSMENT ROLL FOR MONROE Green COUNTY

KEY TO
CODES

1.A - RESIDENTIAL
2.B - COMMERCIAL
3.C - MANUFACTURING
4.D - AGRICULTURAL

5.E - UNDEVELOPED
5m - AGRICULTURAL FOREST
6.F - PRODUCTIVE FOREST LANDS
7.G - OTHER

1. PFC REG. ENTERED BEFORE 1/1/72
2. PFC REG. ENTERED AFTER 12/31/71
3. PFC SPECIAL CLASSIFICATION
4. COUNTY FOREST CROP
5. MFL OPEN ENTERED AFTER 2004
6. MFL CLOSED ENTERED AFTER 2004
7. MFL OPEN ENTERED BEFORE 2005
8. MFL CLOSED ENTERED BEFORE 2005

1. FEDERAL
2. STATE
3. COUNTY
4. OTHER

EXEMPT FROM GEN.
PROPERTY TAX

TOTAL
ACRES
THIS
LINE

PARCEL NUMBER	SCHOOL DIST.	VOL/PAGE - REG. DEEDS	TOTAL ACRES OF DESC.	ACREAGE & VALUE OF DESCRIPTION SUBJECT TO GENERAL PROPERTY TAX				6. MFL CLOSED ENTERED AFTER 2004 7. MFL OPEN ENTERED BEFORE 2005 8. MFL CLOSED ENTERED BEFORE 2005			EXEMPT FROM GEN. PROPERTY TAX		ACRES THIS LINE
NAME & ADDRESS		SEC. TN. RANGE DESCRIPTION OF PROPERTY	C O D E	ACRES	LAND VALUE	IMPROVEMENT VALUE	TOTAL VALUE	C O D E	ACRES	VALUE	C O D E	ACRES	
23251 2419.0000 24190000 DWAYNE KLITZKE N5017 HYLAND CIRCLE MONTICELLO, WI, 53570	MONROE SCHOOL DISTRICT 3682	911 8TH ST City of Monroe - Not In TID BEG SE COR SW4 NE4 SEC 34 TH W ALG CNTRLN HWY 11 & 81 573 FT TO ROW RR TH NELY ALG ROW 708.2 FT TH S 416 FT POB, EXC HWY CONV (V HC-1- P58) & EXC BEG SE COR SW4 NE4 TH N ALG CTRLN 10TH AVE 416 FT POB TH S 416 FT TH W 240 FT TH N TO SELY LINE RR TH NELY ALG RR ROW TO POB, ALSO EXC PRT SW4 NE4 COM E4 COR TH N89*W ALG S LN 1851.93 FT TH N*E 30FT TH N54*E 3.91 TO POB TH N54*E ALG ELY ROW LN 16.15 FT TH S89*E 274.66 FT TH S0*W 2.0 FT TH S89*E 210.00 TO WLY ROW LN 10TH AVE CT THS0*W 7.5 FT TH N89*W ALG NLY ROW LN 8TH ST 497.69 FT TO POB (AKA: COM 200 FT W OF SE COR SW4 NE4 TH N 270.5 FT TO RR TH SWLY ALG RR 450 FT TO PT 370 FT W OF POB TH E 370 FT TO BEG EXC DEED V1114-P96 FOR RD)	B	0.65	\$45,600	\$194,500	\$240,100						0.65
23251 2420.0100 24200100 KT REAL ESTATE HOLDINGS LLC 1626 OAK STREET LA CROSSE, WI, 54603	MONROE SCHOOL DISTRICT 3682	720 8TH AVE City of Monroe - Not In TID CSM 4975 (V22-P275) PRT LOT 1 BNG PRT SW4 NE4	B	2.06	\$448,200	\$3,031,800	\$3,480,000						2.06
23251 2421.0000 24210000 CONVENIENCE STORE INVESTMENTS 1626 OAK STREET LACROSSE, WI, 54603	MONROE SCHOOL DISTRICT 3682	730 8TH AVE City of Monroe - Not In TID CSM 4975 (V22-P275) PRT LOT 1 BNG PRT SW4 NE4(FKA: CSM 1132 LOT 1)	B	0.34	\$74,400	\$0	\$74,400						0.34

YEAR 2025	State No.
--------------	-----------

ASSESSMENT ROLL FOR MONROE Green COUNTY

KEY TO
CODES

1.A - RESIDENTIAL
2.B - COMMERCIAL
3.C - MANUFACTURING
4.D - AGRICULTURAL

5.E - UNDEVELOPED
5m - AGRICULTURAL FOREST
6.F - PRODUCTIVE FOREST LANDS
7.G - OTHER

1. PFC REG. ENTERED BEFORE 1/1/72
2. PFC REG. ENTERED AFTER 12/31/71
3. PFC SPECIAL CLASSIFICATION
4. COUNTY FOREST CROP
5. MFL OPEN ENTERED AFTER 2004
6. MFL CLOSED ENTERED AFTER 2004
7. MFL OPEN ENTERED BEFORE 2005
8. MFL CLOSED ENTERED BEFORE 2005

1. FEDERAL
2. STATE
3. COUNTY
4. OTHER

EXEMPT FROM GEN.
PROPERTY TAX

TOTAL
ACRES
THIS
LINE

2828

PARCEL NUMBER	SCHOOL DIST.	VOL/PAGE - REG. DEEDS	TOTAL ACRES	ACREAGE & VALUE OF DESCRIPTION SUBJECT TO GENERAL PROPERTY TAX					6. MFL CLOSED ENTERED AFTER 2004 7. MFL OPEN ENTERED BEFORE 2005 8. MFL CLOSED ENTERED BEFORE 2005			EXEMPT FROM GEN. PROPERTY TAX		ACRES THIS LINE
		OF DESC.		ACRES	LAND VALUE	IMPROVEMENT VALUE	TOTAL VALUE	C O D E	ACRES	VALUE	C O D E	ACRES		
23251 2422.0000 24220000	MONROE SCHOOL DISTRICT 3682	815 8TH ST City of Monroe - Not In TID PRT SW4 NE4 COM SW COR SW4 NE4 SEC 34 N89*E 342.2 FT TH N89*E 72.6 FT TH N0*E 40 FT TH N89*E 135.56 FT POB TH N 87.75 FT TH N83*E 133.73 FT TH S 102.50 FT TH W 133 FT POB EXC HWY CONV V1114-P120	A	0.28	\$27,200	\$200,100	\$227,300							0.28
JOSHUA K GOEBEL, AMANDA J GOEBEL 815 8TH STREET MONROE, WI, 53566														
23251 2424.0000 24240000	MONROE SCHOOL DISTRICT 3682	819 8TH ST City of Monroe - Not In TID PARC SW4 NE4 LYG E ROY CHESEBRO PROP & NW RR	A	1.60	\$63,400	\$441,400	\$504,800							1.60
LANCE D SMITH, KARLA A SMITH 819 8TH STREET MONROE, WI, 53566														
23251 2424.1100 24241100	MONROE SCHOOL DISTRICT 3682	620 8TH AVE City of Monroe - Not In TID CSM 860 (V3-P6) LOT 1 BNG PRT SW4 NE4, EXC LOT 1 CSM 4173 INCLUDES LOT 5 CSM 4172 (V16-P250)	B	1.70	\$118,500	\$166,700	\$285,200							1.70
STORAGE HAUS LLC PO BOX 1000 NEW GLARUS, WI, 53574														
23251 2424.1200 24241200	MONROE SCHOOL DISTRICT 3682	604 8TH AVE City of Monroe - Not In TID SECTION 34 COM NW COR LOT 1 OF CSM 1862 (V6-P119),TH E 235.59 FT TH S 160.7 FT, TH W 235.59 FT, TH N 160.7 FT POB	B	0.87	\$113,600	\$565,300	\$678,900							0.87
PROP MNGMT DEPT 8088 AUTOZONE #1950 PO BOX 2198 MEMPHIS, TN, 38101-2198														

2831

YEAR 2025	State No.
--------------	-----------

ASSESSMENT ROLL FOR MONROE Green COUNTY

KEY TO
CODES

1.A - RESIDENTIAL
2.B - COMMERCIAL
3.C - MANUFACTURING
4.D - AGRICULTURAL

5.E - UNDEVELOPED
5m - AGRICULTURAL FOREST
6.F - PRODUCTIVE FOREST LANDS
7.G - OTHER

1. PFC REG. ENTERED BEFORE 1/1/72
2. PFC REG. ENTERED AFTER 12/31/71
3. PFC SPECIAL CLASSIFICATION
4. COUNTY FOREST CROP
5. MFL OPEN ENTERED AFTER 2004
6. MFL CLOSED ENTERED AFTER 2004
7. MFL OPEN ENTERED BEFORE 2005
8. MFL CLOSED ENTERED BEFORE 2005

1. FEDERAL
2. STATE
3. COUNTY
4. OTHER

EXEMPT FROM GEN.
PROPERTY TAX

TOTAL
ACRES
THIS
LINE

PARCEL NUMBER	SCHOOL DIST.	VOL/PAGE - REG. DEEDS	TOTAL ACRES	ACREAGE & VALUE OF DESCRIPTION SUBJECT TO GENERAL PROPERTY TAX					6. MFL CLOSED ENTERED AFTER 2004 7. MFL OPEN ENTERED BEFORE 2005 8. MFL CLOSED ENTERED BEFORE 2005			EXEMPT FROM GEN. PROPERTY TAX		ACRES THIS LINE
		OF DESC.		ACRES	LAND VALUE	IMPROVEMENT VALUE	TOTAL VALUE	C O D E	ACRES	VALUE	C O D E	ACRES		
23251 2424.1210 24241210	MONROE SCHOOL DISTRICT 3682	616 8TH AVE City of Monroe - Not In TID CSM 4483 (V18-P280) LOT 1 BNG PRT SW4 NE4 (REPLAT OF CSM 3374 & CSM 4171)	B	3.54	\$308,400	\$6,989,500	\$7,297,900							3.54
C/O ROBERT L CASTLEBERG 2122 ASSOCIATES, ET AL 616 8TH AVENUE SUITE 100 MONROE, WI, 53566														
23251 2424.1300 24241300	MONROE SCHOOL DISTRICT 3682	812 6TH ST City of Monroe - Not In TID CSM 1759 (V5-P345) LOT 2, BNG PRT LOTS 1 & 2 OF CSM 1332 IN SW4 NE4	B	1.22	\$68,900	\$1,881,100	\$1,950,000							1.22
MONROE APTS LLC W7428 HOGSBACK ROAD JUNEAU, WI, 53039														
23251 2424.1310 24241310	MONROE SCHOOL DISTRICT 3682	824 6TH ST City of Monroe - Not In TID CSM 1759 (V5-P345) LOT 3 BNG PRT LOT 2 CSM 1332 IN SW4 NE4	B	1.32	\$74,500	\$1,591,600	\$1,666,100							1.32
MONROE'S TWINING TERRACE LLC 3156 MUIR FIELD DRIVE #100 MADISON, WI, 53719														
23251 2424.1400 24241400	MONROE SCHOOL DISTRICT 3682	700 8TH AVE UNIT 721 City of Monroe - Not In TID SECTION 34 TWINING VALLEY CONDOMIMIUM UNIT 721, BNG PRT LOT 2 CSM 2102 (V7-P44), PRT SW4 NE4	A	0.15	\$7,000	\$199,300	\$206,300							0.15
JUNE PURVIS LE, TWINING VALLEY RET HOMES 700 8TH AVE UNIT 721 MONROE, WI, 53566														

YEAR 2025	State No.
--------------	-----------

ASSESSMENT ROLL FOR MONROE Green COUNTY

KEY TO
CODES

1.A - RESIDENTIAL
2.B - COMMERCIAL
3.C - MANUFACTURING
4.D - AGRICULTURAL

5.E - UNDEVELOPED
5m - AGRICULTURAL FOREST
6.F - PRODUCTIVE FOREST LANDS
7.G - OTHER

1. PFC REG. ENTERED BEFORE 1/1/72
2. PFC REG. ENTERED AFTER 12/31/71
3. PFC SPECIAL CLASSIFICATION
4. COUNTY FOREST CROP
5. MFL OPEN ENTERED AFTER 2004
6. MFL CLOSED ENTERED AFTER 2004
7. MFL OPEN ENTERED BEFORE 2005
8. MFL CLOSED ENTERED BEFORE 2005

1. FEDERAL
2. STATE
3. COUNTY
4. OTHER

EXEMPT FROM GEN.
PROPERTY TAX

TOTAL
ACRES
THIS
LINE

PARCEL NUMBER	SCHOOL DIST.	VOL/PAGE - REG. DEEDS	TOTAL ACRES OF DESC.	ACREAGE & VALUE OF DESCRIPTION SUBJECT TO GENERAL PROPERTY TAX					6. MFL CLOSED ENTERED AFTER 2004 7. MFL OPEN ENTERED BEFORE 2005 8. MFL CLOSED ENTERED BEFORE 2005			EXEMPT FROM GEN. PROPERTY TAX		ACRES THIS LINE
NAME & ADDRESS		SEC. TN. RANGE DESCRIPTION OF PROPERTY	C O D E	ACRES	LAND VALUE	IMPROVEMENT VALUE	TOTAL VALUE	C O D E	ACRES	VALUE	C O D E	ACRES		
23251 2424.1401 24241401 JANICE A WYSS 700 8TH AVENUE UNIT 723 MONROE, WI, 53566	MONROE SCHOOL DISTRICT 3682	700 8TH AVE UNIT 723 City of Monroe - Not In TID SECTION 34 TWINING VALLEY CONDOMINIUMUNIT 723, BNG PRT LOT 2 CSM 2102 (V7-P44) PRT SW4 NE4	A	0.14	\$7,000	\$169,900	\$176,900						0.14	
23251 2424.1402 24241402 LYNETTE M MILES 700 8TH AVENUE UNIT 725 MONROE, WI, 53566	MONROE SCHOOL DISTRICT 3682	700 8TH AVE UNIT 725 City of Monroe - Not In TID SECTION 34UNIT 725, TWINING VALLEY CONDOMINIUM	A	0.12	\$7,000	\$169,900	\$176,900						0.12	
23251 2424.1403 24241403 DUANE F MCGINNIS, KRISTINE E MCGINNIS 700 8TH AVENUE UNIT 727 MONROE, WI, 53566	MONROE SCHOOL DISTRICT 3682	700 8TH AVE UNIT 727 City of Monroe - Not In TID TWINING VALLEY CONDOMINIUM UNIT 727, BNG PRT LOT 2 CSM 2102 (V7-P44), PRT SW4 NE4	A	0.13	\$7,000	\$199,300	\$206,300						0.13	
23251 2424.1404 24241404 MARY D ALLEN 700 8TH AVENUE UNIT 729 MONROE, WI, 53566	MONROE SCHOOL DISTRICT 3682	700 8TH AVE UNIT 729 City of Monroe - Not In TID TWINING VALLEY CONDOMINIUM UNIT 729, BNG PRT LOT 2 CSM 2102 (V7-P44), PRT SW4 NE4	A	0.13	\$7,000	\$216,700	\$223,700						0.13	

YEAR 2025	State No.
--------------	-----------

ASSESSMENT ROLL FOR MONROE Green COUNTY

KEY TO
CODES

1.A - RESIDENTIAL
2.B - COMMERCIAL
3.C - MANUFACTURING
4.D - AGRICULTURAL

5.E - UNDEVELOPED
5m - AGRICULTURAL FOREST
6.F - PRODUCTIVE FOREST LANDS
7.G - OTHER

1. PFC REG. ENTERED BEFORE 1/1/72
2. PFC REG. ENTERED AFTER 12/31/71
3. PFC SPECIAL CLASSIFICATION
4. COUNTY FOREST CROP
5. MFL OPEN ENTERED AFTER 2004
6. MFL CLOSED ENTERED AFTER 2004
7. MFL OPEN ENTERED BEFORE 2005
8. MFL CLOSED ENTERED BEFORE 2005

1. FEDERAL
2. STATE
3. COUNTY
4. OTHER

EXEMPT FROM GEN.
PROPERTY TAX

TOTAL
ACRES
THIS
LINE

PARCEL NUMBER	SCHOOL DIST.	VOL/PAGE - REG. DEEDS	TOTAL ACRES	ACREAGE & VALUE OF DESCRIPTION SUBJECT TO GENERAL PROPERTY TAX					6. MFL CLOSED ENTERED AFTER 2004 7. MFL OPEN ENTERED BEFORE 2005 8. MFL CLOSED ENTERED BEFORE 2005			EXEMPT FROM GEN. PROPERTY TAX		ACRES THIS LINE
		OF DESC.		ACRES	LAND VALUE	IMPROVEMENT VALUE	TOTAL VALUE		C O D E	ACRES	VALUE	C O D E	ACRES	
NAME & ADDRESS		SEC. TN. RANGE DESCRIPTION OF PROPERTY		C O D E	ACRES	LAND VALUE	IMPROVEMENT VALUE	TOTAL VALUE	C O D E	ACRES	VALUE	C O D E	ACRES	
23251 2424.1405 24241405	MONROE SCHOOL DISTRICT 3682	700 8TH AVE UNIT 731 City of Monroe - Not In TID TWINING VALLEY CONDOMINIUM UNIT 731, BNG PRT LOT 2 CSM 2102 (V7-P44) IN SW4 NE4		A	0.15	\$7,000	\$216,700	\$223,700						0.15
JOYLENE M REAVIS 700 8TH AVENUE UNIT 731 MONROE, WI, 53566														
23251 2424.1406 24241406	MONROE SCHOOL DISTRICT 3682	700 8TH AVE UNIT 733 City of Monroe - Not In TID SECTION 34 TWINING VALLEY CONDOMINIUM UNIT 733 PRT LOT 2 CSM 2102 (V7-P44) IN SW4 NE4		A	0.08	\$7,000	\$216,700	\$223,700						0.08
RONALD HERMANSON, KATHLEEN HERMANSON 700 8TH AVENUE UNIT 733 MONROE, WI, 53566														
23251 2424.1407 24241407	MONROE SCHOOL DISTRICT 3682	700 8TH AVE UNIT 735 City of Monroe - Not In TID SECTION 34 UNIT 735, TWINING VALLEY CONDOMINIUM BNG PRT LOT 2 CSM 2102 (V7-P44), BNG PRT SW4 NE4		A	0.09	\$7,000	\$219,000	\$226,000						0.09
Gary J. Studer and Judith A. Studer, Trustees of the Gary and Judith Studer Revocable Trust Dated August 18, 1998 700 8th Ave. Unit 735 Monroe, WI, 53566														
23251 2424.1408 24241408	MONROE SCHOOL DISTRICT 3682	700 8TH AVE UNIT 737 City of Monroe - Not In TID TWINING VALLEY CONDOMINIUMUNIT 737		A	0.10	\$7,000	\$239,100	\$246,100						0.10
KATHIE A KOPF 700 8TH AVENUE UNIT 737 MONROE, WI, 53566														

YEAR 2025	State No.
--------------	-----------

ASSESSMENT ROLL FOR MONROE Green COUNTY

KEY TO
CODES

1.A - RESIDENTIAL
2.B - COMMERCIAL
3.C - MANUFACTURING
4.D - AGRICULTURAL

5.E - UNDEVELOPED
5m - AGRICULTURAL FOREST
6.F - PRODUCTIVE FOREST LANDS
7.G - OTHER

1. PFC REG. ENTERED BEFORE 1/1/72
2. PFC REG. ENTERED AFTER 12/31/71
3. PFC SPECIAL CLASSIFICATION
4. COUNTY FOREST CROP
5. MFL OPEN ENTERED AFTER 2004
6. MFL CLOSED ENTERED AFTER 2004
7. MFL OPEN ENTERED BEFORE 2005
8. MFL CLOSED ENTERED BEFORE 2005

1. FEDERAL
2. STATE
3. COUNTY
4. OTHER

EXEMPT FROM GEN.
PROPERTY TAX

TOTAL
ACRES
THIS
LINE

PARCEL NUMBER	SCHOOL DIST.	VOL/PAGE - REG. DEEDS	TOTAL ACRES OF DESC.	ACREAGE & VALUE OF DESCRIPTION SUBJECT TO GENERAL PROPERTY TAX					6. MFL CLOSED ENTERED AFTER 2004 7. MFL OPEN ENTERED BEFORE 2005 8. MFL CLOSED ENTERED BEFORE 2005			EXEMPT FROM GEN. PROPERTY TAX		ACRES THIS LINE
NAME & ADDRESS		SEC. TN. RANGE DESCRIPTION OF PROPERTY	C O D E	ACRES	LAND VALUE	IMPROVEMENT VALUE	TOTAL VALUE	C O D E	ACRES	VALUE	C O D E	ACRES		
23251 2424.1409 24241409 DAVE O EVERSON, MARY L EVERSON 700 8TH AVENUE UNIT 739 MONROE, WI, 53566	MONROE SCHOOL DISTRICT 3682	700 8TH AVE UNIT 739 City of Monroe - Not In TID TWINING VALLEY CONDOMINIUMUNIT 739, BNG PRT LOT 2 CSM 2102 (V7-P44)	A	0.11	\$7,000	\$241,700	\$248,700						0.11	
23251 2424.1410 24241410 LUCILLE M B KELLY 700 8TH AVENUE UNIT 732 MONROE, WI, 53566	MONROE SCHOOL DISTRICT 3682	700 8TH AVE UNIT 732 City of Monroe - Not In TID TWINING VALLEY CONDOMINIUMUNIT 732, BNG PRT LOT 2 CSM 2102 (V7-P44), PRT SW4 NE4	A	0.11	\$7,000	\$199,300	\$206,300						0.11	
23251 2424.1411 24241411 C/O JANE SWENSON Martha Robbins 700 8th Avenue, Unit 734 Monroe, WI, 53566	MONROE SCHOOL DISTRICT 3682	700 8TH AVE UNIT 734 City of Monroe - Not In TID TWINING VALLEY CONDOMINIUM UNIT 734 BNG PRT LOT 2 CSM 2102 (V7-P44), PRT SW4 NE4	A	0.10	\$7,000	\$167,500	\$174,500						0.10	
23251 2424.1412 24241412 Martha Balsiger 700 8TH AVENUE MONROE, WI, 53566	MONROE SCHOOL DISTRICT 3682	700 8TH AVE UNIT 736 City of Monroe - Not In TID TWINING VALLEY CONDOMINIUM UNIT 736 BNG PRT LOT 2 CSM 2102 (V7-P44) PRT SW4 NE4	A	0.10	\$7,000	\$169,900	\$176,900						0.10	

YEAR
2025

State No.

ASSESSMENT ROLL FOR MONROE Green COUNTYKEY TO
CODES1.A - RESIDENTIAL
2.B - COMMERCIAL
3.C - MANUFACTURING
4.D - AGRICULTURAL5.E - UNDEVELOPED
5m - AGRICULTURAL FOREST
6.F - PRODUCTIVE FOREST LANDS
7.G - OTHER1. PFC REG. ENTERED BEFORE 1/1/72
2. PFC REG. ENTERED AFTER 12/31/71
3. PFC SPECIAL CLASSIFICATION
4. COUNTY FOREST CROP
5. MFL OPEN ENTERED AFTER 2004
6. MFL CLOSED ENTERED AFTER 2004
7. MFL OPEN ENTERED BEFORE 2005
8. MFL CLOSED ENTERED BEFORE 20051. FEDERAL
2. STATE
3. COUNTY
4. OTHEREXEMPT FROM GEN.
PROPERTY TAX**TOTAL
ACRES
THIS
LINE**

PARCEL NUMBER	SCHOOL DIST.	VOL/PAGE - REG. DEEDS	TOTAL ACRES OF DESC.	ACREAGE & VALUE OF DESCRIPTION SUBJECT TO GENERAL PROPERTY TAX						6. MFL CLOSED ENTERED AFTER 2004 7. MFL OPEN ENTERED BEFORE 2005 8. MFL CLOSED ENTERED BEFORE 2005		EXEMPT FROM GEN. PROPERTY TAX		ACRES THIS LINE
NAME & ADDRESS	SEC. TN. RANGE DESCRIPTION OF PROPERTY	C O D E	ACRES	LAND VALUE	IMPROVEMENT VALUE	TOTAL VALUE	C O D E	ACRES	VALUE	C O D E	ACRES			
23251 2424.1413 24241413 JEAN VAN WAGENEN 700 8TH AVENUE UNIT 738 MONROE, WI, 53566-4010	MONROE SCHOOL DISTRICT 3682 700 8TH AVE UNIT 738 City of Monroe - Not In TID TWINING VALLEY CONDOMINIUM UNIT 738, BNG PRT LOT 2 CSM 2102 (V7-P44), PRT SW4 NE4	A	0.11	\$7,000	\$199,300	\$206,300						0.11		
23251 2424.1500 24241500 HAWKINSON PATSY M TRUST 700 8TH AVENUE UNIT 701 MONROE, WI, 53566	MONROE SCHOOL DISTRICT 3682 700 8TH AVE UNIT 701 City of Monroe - Not In TID TWINING VALLEY CONDOMINIUM UNIT 701 BNG PRT LOT 1 CSM 2102 (V7-P44)	A	0.13	\$7,000	\$216,900	\$223,900						0.13		
23251 2424.1501 24241501 HOESLY ROGER F & DONNA J REV LVG TRUST 700 8TH AVENUE UNIT 703 MONROE, WI, 53566	MONROE SCHOOL DISTRICT 3682 700 8TH AVE UNIT 703 City of Monroe - Not In TID TWINING VALLEY CONDOMINIUM UNIT 703	A	0.13	\$7,000	\$216,900	\$223,900						0.13		
23251 2424.1502 24241502 Roger Babler, Karen Babler 700 8th Avenue, Unit 705 Monroe, WI, 53566	MONROE SCHOOL DISTRICT 3682 700 8TH AVE UNIT 705 City of Monroe - Not In TID TWINING VALLEY CONDOMINIUM UNIT 705, BNG PRT LOT 1 CSM 2102 (V7-P44), PRT SW4 NE4	A	0.14	\$7,000	\$216,900	\$223,900						0.14		

YEAR 2025	State No.
--------------	-----------

ASSESSMENT ROLL FOR MONROE Green COUNTY

KEY TO
CODES

1.A - RESIDENTIAL
2.B - COMMERCIAL
3.C - MANUFACTURING
4.D - AGRICULTURAL

5.E - UNDEVELOPED
5m - AGRICULTURAL FOREST
6.F - PRODUCTIVE FOREST LANDS
7.G - OTHER

1. PFC REG. ENTERED BEFORE 1/1/72
2. PFC REG. ENTERED AFTER 12/31/71
3. PFC SPECIAL CLASSIFICATION
4. COUNTY FOREST CROP
5. MFL OPEN ENTERED AFTER 2004
6. MFL CLOSED ENTERED AFTER 2004
7. MFL OPEN ENTERED BEFORE 2005
8. MFL CLOSED ENTERED BEFORE 2005

1. FEDERAL
2. STATE
3. COUNTY
4. OTHER

EXEMPT FROM GEN.
PROPERTY TAX

TOTAL
ACRES
THIS
LINE

PARCEL NUMBER	SCHOOL DIST.	VOL/PAGE - REG. DEEDS	TOTAL ACRES OF DESC.	ACREAGE & VALUE OF DESCRIPTION SUBJECT TO GENERAL PROPERTY TAX					6. MFL CLOSED ENTERED AFTER 2004 7. MFL OPEN ENTERED BEFORE 2005 8. MFL CLOSED ENTERED BEFORE 2005			EXEMPT FROM GEN. PROPERTY TAX		ACRES THIS LINE
NAME & ADDRESS		SEC. TN. RANGE DESCRIPTION OF PROPERTY	C O D E	ACRES	LAND VALUE	IMPROVEMENT VALUE	TOTAL VALUE	C O D E	ACRES	VALUE	C O D E	ACRES		
23251 2424.1503 24241503 GRANT D DALE, CHERYL J DALE 700 8TH AVE - UNIT 707 MONROE, WI, 53566	MONROE SCHOOL DISTRICT 3682	700 8TH AVE UNIT 707 City of Monroe - Not In TID TWINING VALLEY CONDOMINIUM UNIT 707, BNG PRT LOT 1 CSM 2102 (V7-P44), PRT SW4 NE4	A	0.14	\$7,000	\$216,900	\$223,900						0.14	
23251 2424.1504 24241504 DONALD B MANN, KATHLEEN R MANN 700 8TH AVENUE UNIT 709 MONROE, WI, 53566	MONROE SCHOOL DISTRICT 3682	700 8TH AVE UNIT 709 City of Monroe - Not In TID TWINING VALLEY CONDOMINIUM UNIT 709, BNG PRT LOT 1 CSM 2102 (V7-P44), PRT SW4 NE4	A	0.17	\$7,000	\$199,300	\$206,300						0.17	
23251 2424.1505 24241505 LINDER INCOME TRUST 700 8TH AVENUE UNIT 711 MONROE, WI, 53566	MONROE SCHOOL DISTRICT 3682	700 8TH AVE UNIT 711 City of Monroe - Not In TID TWINING VALLEY CONDOMINIUMUNIT 711, BNG PRT LOT 1 CSM 2102 (V7-P44), IN SW4 NE4	A	0.12	\$7,000	\$169,900	\$176,900						0.12	
23251 2424.1506 24241506 LUANN I BOWEN 700 8TH AVENUE UNIT 713 MONROE, WI, 53566	MONROE SCHOOL DISTRICT 3682	700 8TH AVE UNIT 713 City of Monroe - Not In TID TWINING VALLEY CONDOMINIUMUNIT 713	A	0.11	\$7,000	\$169,900	\$176,900						0.11	

YEAR 2025	State No.
--------------	-----------

ASSESSMENT ROLL FOR MONROE Green COUNTY

KEY TO
CODES

1.A - RESIDENTIAL
2.B - COMMERCIAL
3.C - MANUFACTURING
4.D - AGRICULTURAL

5.E - UNDEVELOPED
5m - AGRICULTURAL FOREST
6.F - PRODUCTIVE FOREST LANDS
7.G - OTHER

1. PFC REG. ENTERED BEFORE 1/1/72
2. PFC REG. ENTERED AFTER 12/31/71
3. PFC SPECIAL CLASSIFICATION
4. COUNTY FOREST CROP
5. MFL OPEN ENTERED AFTER 2004
6. MFL CLOSED ENTERED AFTER 2004
7. MFL OPEN ENTERED BEFORE 2005
8. MFL CLOSED ENTERED BEFORE 2005

1. FEDERAL
2. STATE
3. COUNTY
4. OTHER

EXEMPT FROM GEN.
PROPERTY TAX

TOTAL
ACRES
THIS
LINE

PARCEL NUMBER	SCHOOL DIST.	VOL/PAGE - REG. DEEDS	TOTAL ACRES	ACREAGE & VALUE OF DESCRIPTION SUBJECT TO GENERAL PROPERTY TAX					6. MFL CLOSED ENTERED AFTER 2004 7. MFL OPEN ENTERED BEFORE 2005 8. MFL CLOSED ENTERED BEFORE 2005			EXEMPT FROM GEN. PROPERTY TAX		ACRES THIS LINE
		OF DESC.		ACRES	LAND VALUE	IMPROVEMENT VALUE	TOTAL VALUE		ACRES	VALUE		ACRES		
23251 2424.1507 24241507	MONROE SCHOOL DISTRICT 3682	700 8TH AVE UNIT 715 City of Monroe - Not In TID TWINING VALLEY CONDOMINIUMUNIT 715 BNG PRT LOT 1 CSM 2102 (V7-P44) PRT SW4 NE4	A	0.11	\$7,000	\$199,300	\$206,300							0.11
JAMES R THORP, SHERYL L THORP 700 8TH AVENUE UNIT 715 MONROE, WI, 53566														
23251 2424.1508 24241508	MONROE SCHOOL DISTRICT 3682	700 8TH AVE UNIT 717 City of Monroe - Not In TID SECTION 34 TWINING VALLEY CONDOMINIUMUNIT 717, BNG PRT LOT 1 CSM 2102 (V7-P44) PRT SW4 NE4	A	0.09	\$7,000	\$216,900	\$223,900							0.09
RONALD MERRITT 700 8TH AVE UNIT 717 MONROE, WI, 53566														
23251 2424.1509 24241509	MONROE SCHOOL DISTRICT 3682	700 8TH AVE UNIT 719 City of Monroe - Not In TID SECTION 34 TWINING VALLEY CONDOMINIUM UNIT 719, BNG PRT LOT 1 CSM 2102 (V7-P44), PRT SW4 NE4	A	0.11	\$7,000	\$216,900	\$223,900							0.11
GAIL P SIEBERT 700 8TH AVENUE -UNIT 719 MONROE, WI, 53566														
23251 2424.1510 24241510	MONROE SCHOOL DISTRICT 3682	700 8TH AVE UNIT 704 City of Monroe - Not In TID TWINING VALLEY CONDOMINIUMUNIT 704, BNG PRT LOT 1 CSM 2102	A	0.10	\$7,000	\$199,300	\$206,300							0.10
DEBORAH K ANDREWS, ETAL 700 8TH AVENUE UNIT 704 MONROE, WI, 53566														

YEAR
2025

State No.

ASSESSMENT ROLL FOR MONROE Green COUNTYKEY TO
CODES1.A - RESIDENTIAL
2.B - COMMERCIAL
3.C - MANUFACTURING
4.D - AGRICULTURAL5. **E** - UNDEVELOPED
5m - AGRICULTURAL FOREST
6. **F** - PRODUCTIVE FOREST LANDS
7. **G** - OTHER1. PFC REG. ENTERED BEFORE 1/1/72
2. PFC REG. ENTERED AFTER 12/31/71
3. PFC SPECIAL CLASSIFICATION
4. COUNTY FOREST CROP
5. MFL OPEN ENTERED AFTER 2004
6. MFL CLOSED ENTERED AFTER 2004
7. MFL OPEN ENTERED BEFORE 2005
8. MFL CLOSED ENTERED BEFORE 20051. FEDERAL
2. STATE
3. COUNTY
4. OTHEREXEMPT FROM GEN.
PROPERTY TAX**TOTAL
ACRES
THIS
LINE**

PARCEL NUMBER	SCHOOL DIST.	VOL/PAGE - REG. DEEDS	TOTAL ACRES OF DESC.	ACREAGE & VALUE OF DESCRIPTION SUBJECT TO GENERAL PROPERTY TAX						6. MFL CLOSED ENTERED AFTER 2004 7. MFL OPEN ENTERED BEFORE 2005 8. MFL CLOSED ENTERED BEFORE 2005		EXEMPT FROM GEN. PROPERTY TAX		ACRES THIS LINE
NAME & ADDRESS		SEC. TN. RANGE DESCRIPTION OF PROPERTY	C O D E	ACRES	LAND VALUE	IMPROVEMENT VALUE	TOTAL VALUE	C O D E	ACRES	VALUE	C O D E	ACRES		
23251 2424.1511 24241511 ROBIN L MCLEISH 700 8TH AVENUE UNIT 706 MONROE, WI, 53566	MONROE SCHOOL DISTRICT 3682	700 8TH AVE UNIT 706 City of Monroe - Not In TID SECTION 34 TWINING VALLEY CONDOMINIUMUNIT 706 -BNG PRT LOT 1 CSM 2102 IN SW4 NE4	A	0.10	\$7,000	\$169,900	\$176,900						0.10	
23251 2424.1512 24241512 ELIZABETH M BEAM 700 8TH AVENUE UNIT 708 MONROE, WI, 53566	MONROE SCHOOL DISTRICT 3682	700 8TH AVE UNIT 708 City of Monroe - Not In TID TWINING VALLEY CONDOMINIUM UNIT 708	A	0.11	\$7,000	\$169,900	\$176,900						0.11	
23251 2424.1513 24241513 HORST D HART, MARY A HART 700 8TH AVENUE UNIT 710 MONROE, WI, 53566	MONROE SCHOOL DISTRICT 3682	700 8TH AVE UNIT 710 City of Monroe - Not In TID TWINING VALLEY CONDOMINIUM UNIT 710, BNG PRT LOT 1 CSM 2102 (V7-P44), PRT SW4 NE4	A	0.14	\$7,000	\$199,300	\$206,300						0.14	
23251 2424.1514 24241514 Bruce Solberg 700 8th Avenue Unit 714 Monore, WI, 53566	MONROE SCHOOL DISTRICT 3682	700 8TH AVE UNIT 714 City of Monroe - Not In TID TWINING VALLEY CONDOMINIUM UNIT 714, BNG PRT LOT 1 CSM 2102 (V7-P44)	A	0.10	\$7,000	\$216,900	\$223,900						0.10	

YEAR 2025	State No.
--------------	-----------

ASSESSMENT ROLL FOR MONROE Green COUNTY

KEY TO
CODES

1.A - RESIDENTIAL
2.B - COMMERCIAL
3.C - MANUFACTURING
4.D - AGRICULTURAL

5.E - UNDEVELOPED
5m - AGRICULTURAL FOREST
6.F - PRODUCTIVE FOREST LANDS
7.G - OTHER

1. PFC REG. ENTERED BEFORE 1/1/72
2. PFC REG. ENTERED AFTER 12/31/71
3. PFC SPECIAL CLASSIFICATION
4. COUNTY FOREST CROP
5. MFL OPEN ENTERED AFTER 2004
6. MFL CLOSED ENTERED AFTER 2004
7. MFL OPEN ENTERED BEFORE 2005
8. MFL CLOSED ENTERED BEFORE 2005

1. FEDERAL
2. STATE
3. COUNTY
4. OTHER

EXEMPT FROM GEN.
PROPERTY TAX

TOTAL
ACRES
THIS
LINE

PARCEL NUMBER	SCHOOL DIST.	VOL/PAGE - REG. DEEDS	TOTAL ACRES	ACREAGE & VALUE OF DESCRIPTION					6. MFL CLOSED ENTERED AFTER 2004 7. MFL OPEN ENTERED BEFORE 2005 8. MFL CLOSED ENTERED BEFORE 2005			EXEMPT FROM GEN. PROPERTY TAX		ACRES THIS LINE
		OF DESC.	SUBJECT TO GENERAL PROPERTY TAX											
NAME & ADDRESS		SEC. TN. RANGE DESCRIPTION OF PROPERTY	C O D E	ACRES	LAND VALUE	IMPROVEMENT VALUE	TOTAL VALUE	C O D E	ACRES	VALUE	C O D E	ACRES		
23251 2424.1515 24241515	MONROE SCHOOL DISTRICT 3682	700 8TH AVE UNIT 716 City of Monroe - Not In TID TWINING VALLEY CONDOMINIUM UNIT 716	A	0.09	\$7,000	\$263,900	\$270,900						0.09	
The LeRoy R. and Marilyn A. Fahrney Living Trust 700 8th Avenue, Unit 716 Monroe, WI, 53566														
23251 2424.1600 24241600	MONROE SCHOOL DISTRICT 3682	700 8TH AVE UNIT 741 City of Monroe - Not In TID TWINING VALLEY CONDOMINIUMUNIT 741 BNG PRT LOT 3 CSM 2102 (V7- P44)	A	0.14	\$7,000	\$215,200	\$222,200						0.14	
ONALEE M MARX 700 8TH AVENUE - UNIT 741 MONROE, WI, 53566														
23251 2424.1601 24241601	MONROE SCHOOL DISTRICT 3682	700 8TH AVE UNIT 743 City of Monroe - Not In TID TWINING VALLEY CONDOMINIUMUNIT 743	A	0.12	\$7,000	\$164,400	\$171,400						0.12	
Thomas Daly 700 8th Avenue, Unit 743 Monroe, WI, 53566														
23251 2424.1602 24241602	MONROE SCHOOL DISTRICT 3682	700 8TH AVE UNIT 745 City of Monroe - Not In TID SECTION 34 TWINING VALLEY CONDOMINIUMUNIT 745, PRT LOT 3 CSM 2102 IN SW4 NE4	A	0.14	\$7,000	\$164,400	\$171,400						0.14	
CAROL J MOHNS 700 8TH AVENUE, UNIT 745 MONROE, WI, 53566														

YEAR 2025	State No.
--------------	-----------

ASSESSMENT ROLL FOR MONROE Green COUNTY

KEY TO
CODES

1.A - RESIDENTIAL
2.B - COMMERCIAL
3.C - MANUFACTURING
4.D - AGRICULTURAL

5.E - UNDEVELOPED
5m - AGRICULTURAL FOREST
6.F - PRODUCTIVE FOREST LANDS
7.G - OTHER

1. PFC REG. ENTERED BEFORE 1/1/72
2. PFC REG. ENTERED AFTER 12/31/71
3. PFC SPECIAL CLASSIFICATION
4. COUNTY FOREST CROP
5. MFL OPEN ENTERED AFTER 2004
6. MFL CLOSED ENTERED AFTER 2004
7. MFL OPEN ENTERED BEFORE 2005
8. MFL CLOSED ENTERED BEFORE 2005

1. FEDERAL
2. STATE
3. COUNTY
4. OTHER

EXEMPT FROM GEN.
PROPERTY TAX

TOTAL
ACRES
THIS
LINE

PARCEL NUMBER	SCHOOL DIST.	VOL/PAGE - REG. DEEDS	TOTAL ACRES	ACREAGE & VALUE OF DESCRIPTION SUBJECT TO GENERAL PROPERTY TAX					6. MFL CLOSED ENTERED AFTER 2004 7. MFL OPEN ENTERED BEFORE 2005 8. MFL CLOSED ENTERED BEFORE 2005			EXEMPT FROM GEN. PROPERTY TAX		ACRES THIS LINE
		OF DESC.		ACRES	LAND VALUE	IMPROVEMENT VALUE	TOTAL VALUE		ACRES	VALUE		ACRES		
23251 2424.1603 24241603	MONROE SCHOOL DISTRICT 3682	700 8TH AVE UNIT 747 City of Monroe - Not In TID SECTION 34 TWINING VALLEY CONDOMINIUM UNIT 747 BNG PRT LOT 3 CSM 2102 IN SW4 NE4	A	0.18	\$7,000	\$215,200	\$222,200							0.18
KATHRYN FRIEDRICH 700 8TH AVENUE UNIT 747 MONROE, WI, 53566														
23251 2424.1604 24241604	MONROE SCHOOL DISTRICT 3682	700 8TH AVE UNIT 749 City of Monroe - Not In TID SECTION 34 TWINING VALLEY RET CONDOSUNIT 749 BNG PRT LOT 3 CSM 2102 IN SW4 NE4	A	0.10	\$7,000	\$215,200	\$222,200							0.10
MARGARET PARMER 700 8TH AVENUE UNIT 749 MONROE, WI, 53566														
23251 2424.1605 24241605	MONROE SCHOOL DISTRICT 3682	700 8TH AVE UNIT 751 City of Monroe - Not In TID TWINING VALLEY CONDOMINIUMUNIT 751	A	0.07	\$7,000	\$177,600	\$184,600							0.07
ROBERT STAUFFACHER, MARY STAUFFACHER 700 8TH AVENUE UNIT 751 MONROE, WI, 53566														
23251 2424.1606 24241606	MONROE SCHOOL DISTRICT 3682	700 8TH AVE UNIT 753 City of Monroe - Not In TID TWINING VALLEY CONDOUNIT 753, PRT LOT 3 CSM 2102 IN SW4 NE4	A	0.06	\$7,000	\$177,600	\$184,600							0.06
BAUMAN LOUISE E LIVING TRUST 700 8TH AVENUE UNIT 753 MONROE, WI, 53566														

YEAR 2025	State No.
--------------	-----------

ASSESSMENT ROLL FOR MONROE Green COUNTY

KEY TO
CODES

1.A - RESIDENTIAL
2.B - COMMERCIAL
3.C - MANUFACTURING
4.D - AGRICULTURAL

5.E - UNDEVELOPED
5m - AGRICULTURAL FOREST
6.F - PRODUCTIVE FOREST LANDS
7.G - OTHER

1. PFC REG. ENTERED BEFORE 1/1/72
2. PFC REG. ENTERED AFTER 12/31/71
3. PFC SPECIAL CLASSIFICATION
4. COUNTY FOREST CROP
5. MFL OPEN ENTERED AFTER 2004
6. MFL CLOSED ENTERED AFTER 2004
7. MFL OPEN ENTERED BEFORE 2005
8. MFL CLOSED ENTERED BEFORE 2005

1. FEDERAL
2. STATE
3. COUNTY
4. OTHER

EXEMPT FROM GEN.
PROPERTY TAX

TOTAL
ACRES
THIS
LINE

2872

PARCEL NUMBER	SCHOOL DIST.	VOL/PAGE - REG. DEEDS	TOTAL ACRES	ACREAGE & VALUE OF DESCRIPTION SUBJECT TO GENERAL PROPERTY TAX					6. MFL CLOSED ENTERED AFTER 2004 7. MFL OPEN ENTERED BEFORE 2005 8. MFL CLOSED ENTERED BEFORE 2005			EXEMPT FROM GEN. PROPERTY TAX		ACRES THIS LINE
		OF DESC.		ACRES	LAND VALUE	IMPROVEMENT VALUE	TOTAL VALUE	C O D E	ACRES	VALUE	C O D E	ACRES		
23251 2424.1607 24241607	MONROE SCHOOL DISTRICT 3682	700 8TH AVE UNIT 755 City of Monroe - Not In TID TWINING VALLEY RET CONDOSUNIT 755 BNG PRT LOT 3 CSM 2102 IN SW4 NE4	A	0.06	\$7,000	\$199,300	\$206,300							0.06
BLANC ROGER L AND JANET F REVOCABLE TRUST 700 8TH AVE - UNIT 755 MONROE, WI, 53566-9229														
23251 2424.1608 24241608	MONROE SCHOOL DISTRICT 3682	700 8TH AVE UNIT 746 City of Monroe - Not In TID TWINING VALLEY CONDOUNIT 746	A	0.12	\$7,000	\$241,700	\$248,700							0.12
MAUREEN D BALDWIN 700 8TH AVENUE UNIT 746 MONROE, WI, 53566														
23251 2424.1609 24241609	MONROE SCHOOL DISTRICT 3682	700 8TH AVE UNIT 748 City of Monroe - Not In TID TWINING VALLEY CONDOUNIT 748 BNG PRT LOT 3 CSM 2102 IN SW4 NE4	A	0.10	\$7,000	\$243,800	\$250,800							0.10
SCHENK EDWIN & ATHLEEN REV MARRIED LVG TRUST 700 8TH AVENUE UNIT 748 MONROE, WI, 53566														
23251 2424.1610 24241610	MONROE SCHOOL DISTRICT 3682	700 8TH AVE UNIT 750 City of Monroe - Not In TID TWINING VALLEY CONDOMINIUMUNIT 750, BNG PRT LOT 3 CSM 2102 IN SW4 NE4	A	0.08	\$7,000	\$241,700	\$248,700							0.08
GARY L GILBERTSON, JUANITA K GILBERTSON 700 8TH AVENUE, UNIT 750 MONROE, WI, 53566														

2874

2875

YEAR 2025	State No.
--------------	-----------

ASSESSMENT ROLL FOR MONROE Green COUNTY

KEY TO
CODES

1.A - RESIDENTIAL
2.B - COMMERCIAL
3.C - MANUFACTURING
4.D - AGRICULTURAL

5.E - UNDEVELOPED
5m - AGRICULTURAL FOREST
6.F - PRODUCTIVE FOREST LANDS
7.G - OTHER

1. PFC REG. ENTERED BEFORE 1/1/72
2. PFC REG. ENTERED AFTER 12/31/71
3. PFC SPECIAL CLASSIFICATION
4. COUNTY FOREST CROP
5. MFL OPEN ENTERED AFTER 2004
6. MFL CLOSED ENTERED AFTER 2004
7. MFL OPEN ENTERED BEFORE 2005
8. MFL CLOSED ENTERED BEFORE 2005

1. FEDERAL
2. STATE
3. COUNTY
4. OTHER

EXEMPT FROM GEN.
PROPERTY TAX

TOTAL
ACRES
THIS
LINE

PARCEL NUMBER	SCHOOL DIST.	VOL/PAGE - REG. DEEDS	TOTAL ACRES OF DESC.	ACREAGE & VALUE OF DESCRIPTION SUBJECT TO GENERAL PROPERTY TAX					6. MFL CLOSED ENTERED AFTER 2004 7. MFL OPEN ENTERED BEFORE 2005 8. MFL CLOSED ENTERED BEFORE 2005			EXEMPT FROM GEN. PROPERTY TAX		ACRES THIS LINE
NAME & ADDRESS		SEC. TN. RANGE DESCRIPTION OF PROPERTY	C O D E	ACRES	LAND VALUE	IMPROVEMENT VALUE	TOTAL VALUE	C O D E	ACRES	VALUE	C O D E	ACRES		
23251 2424.1611 24241611 Susan Curran 700 8th Ave Unit 752 Monroe, WI, 53566	MONROE SCHOOL DISTRICT 3682	700 8TH AVE UNIT 752 City of Monroe - Not In TID TWINING VALLEY CONDOMINIUMUNIT 752, BNG PRT LOT 3 CSM 2102 IN SW4 NE4	A	0.08	\$7,000	\$241,200	\$248,200						0.08	
23251 2424.1700 24241700 TWINING VALLEY APARTMENT HOMES LLC 700 8TH AVENUE MONROE, WI, 53566	MONROE SCHOOL DISTRICT 3682	700 8th Ave City of Monroe - Not In TID CSM 2101 (V7-P43) LOT 4 BNG PRT SW4 NE4	B	2.15	\$45,100	\$1,439,600	\$1,484,700						2.15	
23251 2424.2000 24242000 C/O PIZZA HUT OF SOUTHERN WISC INC STORE MASTER FUNDING VI LLC 434 S YELLOWSTONE DR #101 MADISON, WI, 53719	MONROE SCHOOL DISTRICT 3682	550 8TH AVE City of Monroe - Not In TID CSM 1109 (V3-P426) LOT 1 BNG PRT SW4 NE4	B	1.01	\$131,900	\$1,424,100	\$1,556,000						1.01	
23251 2424.2100 24242100 NORMAN C NIELSEN 815 6TH STREET MONROE, WI, 53566	MONROE SCHOOL DISTRICT 3682	815 6TH ST City of Monroe - Not In TID CSM 1109 (V3-P426) LOT 2 CONT .33A BNG PRT SW4 NE4; ALSO CSM 1968 (V6-P282) LOT 1 CONT .48A BNG PRT LOT 15 PARKVIEW EST IN NW4 NE4	A	0.81	\$50,300	\$171,200	\$221,500						0.81	

YEAR 2025	State No.
--------------	-----------

ASSESSMENT ROLL FOR MONROE Green COUNTY

KEY TO
CODES

1.A - RESIDENTIAL
2.B - COMMERCIAL
3.C - MANUFACTURING
4.D - AGRICULTURAL

5.E - UNDEVELOPED
5m - AGRICULTURAL FOREST
6.F - PRODUCTIVE FOREST LANDS
7.G - OTHER

1. PFC REG. ENTERED BEFORE 1/1/72
2. PFC REG. ENTERED AFTER 12/31/71
3. PFC SPECIAL CLASSIFICATION
4. COUNTY FOREST CROP
5. MFL OPEN ENTERED AFTER 2004
6. MFL CLOSED ENTERED AFTER 2004
7. MFL OPEN ENTERED BEFORE 2005
8. MFL CLOSED ENTERED BEFORE 2005

1. FEDERAL
2. STATE
3. COUNTY
4. OTHER

EXEMPT FROM GEN.
PROPERTY TAX

TOTAL
ACRES
THIS
LINE

PARCEL NUMBER	SCHOOL DIST.	VOL/PAGE - REG. DEEDS	TOTAL ACRES OF DESC.	ACREAGE & VALUE OF DESCRIPTION SUBJECT TO GENERAL PROPERTY TAX							6. MFL CLOSED ENTERED AFTER 2004 7. MFL OPEN ENTERED BEFORE 2005 8. MFL CLOSED ENTERED BEFORE 2005		EXEMPT FROM GEN. PROPERTY TAX		ACRES THIS LINE
NAME & ADDRESS	SEC. TN. RANGE DESCRIPTION OF PROPERTY	C O D E	ACRES	LAND VALUE	IMPROVEMENT VALUE	TOTAL VALUE	C O D E	ACRES	VALUE	C O D E	ACRES				
23251 2424.3000 24243000 MONROE SCHOOL DISTRICT 3682 BECK BRADFORD G TRUST 4016 BRITTANY COURT EL DORADO HILLS, CA, 95762-3949	548 8TH AVE City of Monroe - Not In TID CSM 1126 (V3-P462) LOT 1 BNG PRT NW4 & SW4 NE4	B	0.70	\$91,900	\$1,798,200	\$1,890,100						0.70			
23251 2424.3100 24243100 MONROE SCHOOL DISTRICT 3682 C/O PIZZA HUT OF SOUTHERN WISC INC 550 8TH AVENUE MONROE WI LLC 434 S YELLOWSTONE DR # 101 MADISON, WI, 53719	Vacant City of Monroe - Not In TID CSM 1126 (V3-P462) LOT 2 BNG PRT NW4 NE4 ALSO BNG PRT CSM 1101	B	0.42	\$32,100	\$0	\$32,100						0.42			
23251 2424.4000 24244000 MONROE SCHOOL DISTRICT 3682 School Dist of Monroe 1220 16th Ave Monroe, WI, 53566	920 4TH ST City of Monroe - Not In TID SECTION 34 COM SE COR LOT 25 EKUMS ADD S89*37'15"W 136.04 FT S1*24'13"W 242.71 FT S11*26'29"E 167.59 FT N89*14'45"E 208.86 FT S12*10'18"E 208.94 FT N89*38'00"E 456.45 FT N0*04'00"W 580.92 FT S89*33'56"W 599.9 FT N 30.4 FT POB ALSO LOTS 15,1									X5	0.00	0.00			
23251 2424.4100 24244100 MONROE SCHOOL DISTRICT 3682 City of Monroe 1110 18th Avenue Monroe, WI, 53566	Exempt City of Monroe - Not In TID SECTION 34 COM NW COR NE4 SEC N89*E 50.2 FT N89*E 717.54 FT S 910 FT TO CTR 4TH ST POB S 30 FT TO S ROW LN 4TH ST WLY 428 FT SWLY 325 FT TO E ROW LN 8TH AVE NLY 120 FT (ALSO SW COR EKUM ADD) ELY 736.14 FT POB. ALSO .017A IN NW4 NE4. EXEMPT									X4	0.00	0.00			

YEAR 2025	State No.
--------------	-----------

ASSESSMENT ROLL FOR MONROE Green COUNTY

KEY TO
CODES

1.A - RESIDENTIAL
2.B - COMMERCIAL
3.C - MANUFACTURING
4.D - AGRICULTURAL

5.E - UNDEVELOPED
5m - AGRICULTURAL FOREST
6.F - PRODUCTIVE FOREST LANDS
7.G - OTHER

1. PFC REG. ENTERED BEFORE 1/1/72
2. PFC REG. ENTERED AFTER 12/31/71
3. PFC SPECIAL CLASSIFICATION
4. COUNTY FOREST CROP
5. MFL OPEN ENTERED AFTER 2004
6. MFL CLOSED ENTERED AFTER 2004
7. MFL OPEN ENTERED BEFORE 2005
8. MFL CLOSED ENTERED BEFORE 2005

1. FEDERAL
2. STATE
3. COUNTY
4. OTHER

EXEMPT FROM GEN.
PROPERTY TAX

TOTAL
ACRES
THIS
LINE

PARCEL NUMBER	SCHOOL DIST.	VOL/PAGE - REG. DEEDS	TOTAL ACRES OF DESC.	ACREAGE & VALUE OF DESCRIPTION SUBJECT TO GENERAL PROPERTY TAX					6. MFL CLOSED ENTERED AFTER 2004 7. MFL OPEN ENTERED BEFORE 2005 8. MFL CLOSED ENTERED BEFORE 2005			EXEMPT FROM GEN. PROPERTY TAX		ACRES THIS LINE
NAME & ADDRESS		SEC. TN. RANGE DESCRIPTION OF PROPERTY	C O D E	ACRES	LAND VALUE	IMPROVEMENT VALUE	TOTAL VALUE	C O D E	ACRES	VALUE	C O D E	ACRES		
23251 2424.5000 24245000 TWINING VALLEY APARTMENT HOMES LLC 700 8TH AVENUE MONROE, WI, 53566	MONROE SCHOOL DISTRICT 3682	700 8TH AVE City of Monroe - Not In TID CSM 2101 (V7-P43) LOT 5 BNG PRT SW4 NE4BNG PRT LOT 4 CSM 1332 - FKA TWINING VALLEY COMMONS CONDOMINIUM - UNITS 111, 112, 113, 114, 115, 116, 117, 118, 211, 212, 213, 214, 215, 216, 217, 218, 311, 312, 313, 314, 315, 316, 217, 318	B	1.35	\$76,400	\$811,700	\$888,100						1.35	
23251 2425.0000 24250000 BANK OF NEW GLARUS 501 FIRST STREET NEW GLARUS, WI, 53574	MONROE SCHOOL DISTRICT 3682	701 8TH ST City of Monroe - Not In TID CSM 4360 (V18-P20) LOT 1 BNG PRT SE4 NW4	B	1.61	\$350,700	\$3,867,800	\$4,218,500						1.61	
23251 2426.0000 24260000 ATTN PROPERTY MANAGEMENT O'REILLY AUTOMOTIVE STORES INC PO BOX 9167 SPRINGFIELD , MO, 65801	MONROE SCHOOL DISTRICT 3682	611 8TH AVE City of Monroe - Not In TID CSM 246 (V1-P253) LOT 1 CONT .78A; CSM 4171 (V16-P247) LOT 1 - CONT .24A BNG PRT SW4 NE4	B	1.02	\$133,300	\$784,300	\$917,600						1.02	
23251 2426.1000 24261000 WALGREEN CO REAL ESTATE TAX DEPT GREEN CHEESE LLC PO BOX 1159 DEERFIELD, IL, 60015	MONROE SCHOOL DISTRICT 3682	717 8TH AVE City of Monroe - Not In TID CSM 4360 (V18-P20) LOT 2 BNG PRT NE4 & SE4 OF NW4	B	1.53	\$199,700	\$1,600,800	\$1,800,500						1.53	

YEAR 2025	State No.
--------------	-----------

ASSESSMENT ROLL FOR MONROE Green COUNTY

KEY TO
CODES

1.A - RESIDENTIAL
2.B - COMMERCIAL
3.C - MANUFACTURING
4.D - AGRICULTURAL

5.E - UNDEVELOPED
5m - AGRICULTURAL FOREST
6.F - PRODUCTIVE FOREST LANDS
7.G - OTHER

1. PFC REG. ENTERED BEFORE 1/1/72
2. PFC REG. ENTERED AFTER 12/31/71
3. PFC SPECIAL CLASSIFICATION
4. COUNTY FOREST CROP
5. MFL OPEN ENTERED AFTER 2004
6. MFL CLOSED ENTERED AFTER 2004
7. MFL OPEN ENTERED BEFORE 2005
8. MFL CLOSED ENTERED BEFORE 2005

1. FEDERAL
2. STATE
3. COUNTY
4. OTHER

EXEMPT FROM GEN.
PROPERTY TAX

TOTAL
ACRES
THIS
LINE

2888

PARCEL NUMBER	SCHOOL DIST.	VOL/PAGE - REG. DEEDS	TOTAL ACRES OF DESC.	ACREAGE & VALUE OF DESCRIPTION SUBJECT TO GENERAL PROPERTY TAX				6. MFL CLOSED ENTERED AFTER 2004 7. MFL OPEN ENTERED BEFORE 2005 8. MFL CLOSED ENTERED BEFORE 2005			EXEMPT FROM GEN. PROPERTY TAX		ACRES THIS LINE
NAME & ADDRESS		SEC. TN. RANGE DESCRIPTION OF PROPERTY	C O D E	ACRES	LAND VALUE	IMPROVEMENT VALUE	TOTAL VALUE	C O D E	ACRES	VALUE	C O D E	ACRES	
23251 2427.1000 24271000 MONROE PHILLIPS LLC PO BOX 26 ORANGEVILLE, IL, 61060	MONROE SCHOOL DISTRICT 3682	317 8TH ST City of Monroe - Not In TID COM SW COR SE4 NW4 S89*E ALG CL HWY 11 331.2 FT POB N0*E 200 FT S89*E 200 FT S0*W 200 FT N89*W 200 FT W 200 FT POB	B	0.86	\$112,200	\$378,400	\$490,600						0.86
23251 2427.2000 24272000 EIGHTH STREET TREATS LLC N3503 GRANDVIEW LANE MONROE, WI, 53566	MONROE SCHOOL DISTRICT 3682	405 8TH ST City of Monroe - Not In TID COM SW COR SE4 NW4 TH S89*E ALG CL HY 11 531.2 FT TO POB TH N 200 FT TH E 112.95 FT TH S 200 FT TH W 112.95 FT TO POB BNG PRT SE4 NW4	B	0.52	\$67,800	\$1,048,900	\$1,116,700						0.52
23251 2427.3000 24273000 3 SWORDS INVESTMENT GROUP LLC 251 8TH STREET MONROE, WI, 53566	MONROE SCHOOL DISTRICT 3682	251 8TH ST City of Monroe - Not In TID SECTION 34 COM SW COR SE4 NW4 S89*55'E 271.2 FT TH N0*33'E 641.6 FT TH N89*55'W 271.95 FT TH S0*29'W 641.6 FT POB; EXC .065A IN SE COR TO CITY	B	3.93	\$513,500	\$810,600	\$1,324,100						3.93
23251 2427.4000 24274000 C/O POMP'S TIRE SERVICE MIDSTATES TIRE & TOOL INC PO BOX 1630 GREEN BAY, WI, 54305-1630	MONROE SCHOOL DISTRICT 3682	706 3RD AVE City of Monroe - Not In TID PRT SE4 NW4 COM SW COR SE4 NW4 S89*E 331.2 FT N0*E 200 FT POB N0*E 441.6 FT S89*E 200 FT S 441.6 FT N89*W 200 FT POB ALSO COM SW COR SE4 NW4 S89*E 331.2 FT N0*E 200 FT S89*E 200 FT POB N0*E 441.60 FT S89*E 50 FT S0*W 441.60 FT N89*W 50 FT TO POB	B	2.03	\$154,600	\$610,900	\$765,500						2.03

2890

2891

YEAR 2025	State No.
--------------	-----------

ASSESSMENT ROLL FOR MONROE Green COUNTY

KEY TO
CODES

1.A - RESIDENTIAL
2.B - COMMERCIAL
3.C - MANUFACTURING
4.D - AGRICULTURAL

5.E - UNDEVELOPED
5m - AGRICULTURAL FOREST
6.F - PRODUCTIVE FOREST LANDS
7.G - OTHER

1. PFC REG. ENTERED BEFORE 1/1/72
2. PFC REG. ENTERED AFTER 12/31/71
3. PFC SPECIAL CLASSIFICATION
4. COUNTY FOREST CROP
5. MFL OPEN ENTERED AFTER 2004
6. MFL CLOSED ENTERED AFTER 2004
7. MFL OPEN ENTERED BEFORE 2005
8. MFL CLOSED ENTERED BEFORE 2005

1. FEDERAL
2. STATE
3. COUNTY
4. OTHER

EXEMPT FROM GEN.
PROPERTY TAX

TOTAL
ACRES
THIS
LINE

PARCEL NUMBER	SCHOOL DIST.	VOL/PAGE - REG. DEEDS	TOTAL ACRES	ACREAGE & VALUE OF DESCRIPTION SUBJECT TO GENERAL PROPERTY TAX				6. MFL CLOSED ENTERED AFTER 2004 7. MFL OPEN ENTERED BEFORE 2005 8. MFL CLOSED ENTERED BEFORE 2005			EXEMPT FROM GEN. PROPERTY TAX		ACRES THIS LINE
		OF DESC.											
NAME & ADDRESS		SEC. TN. RANGE DESCRIPTION OF PROPERTY	C O D E	ACRES	LAND VALUE	IMPROVEMENT VALUE	TOTAL VALUE	C O D E	ACRES	VALUE	C O D E	ACRES	
23251 2427.7100 24277100	MONROE SCHOOL DISTRICT 3682	110 W 6TH ST City of Monroe - Not In TID CSM 3401 (V12-P258) LOT 1 BNG PRT SW4 NW4	B	1.50	\$93,000	\$1,782,900	\$1,875,900					1.50	
GERALD H BECKMAN, PAULA J BECKMAN W7202 KELLER ROAD MONROE, WI, 53566													
23251 2427.7200 24277200	MONROE SCHOOL DISTRICT 3682	132 W 6TH ST City of Monroe - Not In TID CSM 3349 (V12-P177) LOT 1 BNG PRT SW4 NW4	B	1.00	\$55,000	\$319,000	\$374,000					1.00	
KEVIN C GENTHE, COLLEEN E GENTHE 116 N 12TH AVENUE MONROE, WI, 53566													
23251 2427.7300 24277300	MONROE SCHOOL DISTRICT 3682	129 W 6th St City of Monroe - TID #9 (2519) CSM 5344 (V26-P65) LOT 1 BNG PRT SW4 & NW4 OF NW4	B	3.06	\$76,800	\$0	\$76,800					3.06	
QTS PROPERTIES, LLC PO BOX 176 MONROE, WI, 53566													
23251 2427.7400 24277400	MONROE SCHOOL DISTRICT 3682	129 W 6TH ST City of Monroe - TID #9 (2519) CSM 3278 (V12-P69) LOT 1 BNG PRT SW4 & NW4 NW4 EXC CSM 5344 LOT 1	B	2.94	\$73,700	\$1,267,200	\$1,340,900					2.94	
AXEL REAL ESTATE LLC N4712 THUNDER ROAD MONROE, WI, 53566													

YEAR 2025	State No.
--------------	-----------

ASSESSMENT ROLL FOR MONROE Green COUNTY

KEY TO
CODES

1.A - RESIDENTIAL
2.B - COMMERCIAL
3.C - MANUFACTURING
4.D - AGRICULTURAL

5.E - UNDEVELOPED
5m - AGRICULTURAL FOREST
6.F - PRODUCTIVE FOREST LANDS
7.G - OTHER

1. PFC REG. ENTERED BEFORE 1/1/72
2. PFC REG. ENTERED AFTER 12/31/71
3. PFC SPECIAL CLASSIFICATION
4. COUNTY FOREST CROP
5. MFL OPEN ENTERED AFTER 2004
6. MFL CLOSED ENTERED AFTER 2004
7. MFL OPEN ENTERED BEFORE 2005
8. MFL CLOSED ENTERED BEFORE 2005

1. FEDERAL
2. STATE
3. COUNTY
4. OTHER

EXEMPT FROM GEN.
PROPERTY TAX

TOTAL
ACRES
THIS
LINE

2896

PARCEL NUMBER	SCHOOL DIST.	VOL/PAGE - REG. DEEDS	TOTAL ACRES	ACREAGE & VALUE OF DESCRIPTION SUBJECT TO GENERAL PROPERTY TAX						6. MFL CLOSED ENTERED AFTER 2004 7. MFL OPEN ENTERED BEFORE 2005 8. MFL CLOSED ENTERED BEFORE 2005		EXEMPT FROM GEN. PROPERTY TAX		ACRES THIS LINE
		OF DESC.		ACRES	LAND VALUE	IMPROVEMENT VALUE	TOTAL VALUE		ACRES	VALUE		ACRES		
23251 2427.8000 24278000	MONROE SCHOOL DISTRICT 3682	501 1ST AVE City of Monroe - TID #9 (2519) CSM 2695 (V9-206) LOT 1 BNG PRT W2 NW4 EXEMPT									X5	4.41	4.41	
SOCIETY OF ST VINCENT DE PAUL OF MONROE INC N/A MONROE, WI, 53566														
23251 2428.0000 24280000	MONROE SCHOOL DISTRICT 3682	501 8TH ST City of Monroe - Not In TID CSM 4758 (V21-P19) LOT 2 BNG PRT SE4 NW4 (FKA CSM 1161 LOT 1)	B	0.48	\$125,500	\$1,002,700	\$1,128,200						0.48	
SAALSAA FAMILY REAL ESTATE LLC 7935 ALMOR DRIVE VERONA, WI, 53593														
23251 2428.0500 24280500	MONROE SCHOOL DISTRICT 3682	Exempt City of Monroe - Not In TID SECTION 34 PRT CSM #534 (V2-P68) CONT .06A FOR STR PURP EXEMPT									X4	0.00	0.00	
CITY OF MONROE, (STREET) 1110 18TH AVE MONROE, WI, 53566														
23251 2428.1000 24281000	MONROE SCHOOL DISTRICT 3682	725 8TH ST City of Monroe - Not In TID CSM 1161 (V4-P5) LOT 3 BNG PRT SE4 NW4	B	5.00	\$653,800	\$2,343,700	\$2,997,500						5.00	
DANIEL G KAMIN DE PERE LLC PO BOX 10234 PITTSBURGH, PA, 15232														

2897

2898

2899

YEAR 2025	State No.
--------------	-----------

ASSESSMENT ROLL FOR MONROE Green COUNTY

KEY TO
CODES

1.A - RESIDENTIAL
2.B - COMMERCIAL
3.C - MANUFACTURING
4.D - AGRICULTURAL

5.E - UNDEVELOPED
5m - AGRICULTURAL FOREST
6.F - PRODUCTIVE FOREST LANDS
7.G - OTHER

1. PFC REG. ENTERED BEFORE 1/1/72
2. PFC REG. ENTERED AFTER 12/31/71
3. PFC SPECIAL CLASSIFICATION
4. COUNTY FOREST CROP
5. MFL OPEN ENTERED AFTER 2004
6. MFL CLOSED ENTERED AFTER 2004
7. MFL OPEN ENTERED BEFORE 2005
8. MFL CLOSED ENTERED BEFORE 2005

1. FEDERAL
2. STATE
3. COUNTY
4. OTHER

EXEMPT FROM GEN.
PROPERTY TAX

TOTAL
ACRES
THIS
LINE

2900

2901

2902

2903

				2025																																																																																																																																																																																																																																																																																																																																																																																																																																																																																																																																																																																																																																																																																																																																																																																																																																																																																																																																																																																																																																																																																																																																																																																																																																																																																	
--	--	--	--	------	--	--	--	--	--	--	--	--	--	--	--	--	--	--	--	--	--	--	--	--	--	--	--	--	--	--	--	--	--	--	--	--	--	--	--	--	--	--	--	--	--	--	--	--	--	--	--	--	--	--	--	--	--	--	--	--	--	--	--	--	--	--	--	--	--	--	--	--	--	--	--	--	--	--	--	--	--	--	--	--	--	--	--	--	--	--	--	--	--	--	--	--	--	--	--	--	--	--	--	--	--	--	--	--	--	--	--	--	--	--	--	--	--	--	--	--	--	--	--	--	--	--	--	--	--	--	--	--	--	--	--	--	--	--	--	--	--	--	--	--	--	--	--	--	--	--	--	--	--	--	--	--	--	--	--	--	--	--	--	--	--	--	--	--	--	--	--	--	--	--	--	--	--	--	--	--	--	--	--	--	--	--	--	--	--	--	--	--	--	--	--	--	--	--	--	--	--	--	--	--	--	--	--	--	--	--	--	--	--	--	--	--	--	--	--	--	--	--	--	--	--	--	--	--	--	--	--	--	--	--	--	--	--	--	--	--	--	--	--	--	--	--	--	--	--	--	--	--	--	--	--	--	--	--	--	--	--	--	--	--	--	--	--	--	--	--	--	--	--	--	--	--	--	--	--	--	--	--	--	--	--	--	--	--	--	--	--	--	--	--	--	--	--	--	--	--	--	--	--	--	--	--	--	--	--	--	--	--	--	--	--	--	--	--	--	--	--	--	--	--	--	--	--	--	--	--	--	--	--	--	--	--	--	--	--	--	--	--	--	--	--	--	--	--	--	--	--	--	--	--	--	--	--	--	--	--	--	--	--	--	--	--	--	--	--	--	--	--	--	--	--	--	--	--	--	--	--	--	--	--	--	--	--	--	--	--	--	--	--	--	--	--	--	--	--	--	--	--	--	--	--	--	--	--	--	--	--	--	--	--	--	--	--	--	--	--	--	--	--	--	--	--	--	--	--	--	--	--	--	--	--	--	--	--	--	--	--	--	--	--	--	--	--	--	--	--	--	--	--	--	--	--	--	--	--	--	--	--	--	--	--	--	--	--	--	--	--	--	--	--	--	--	--	--	--	--	--	--	--	--	--	--	--	--	--	--	--	--	--	--	--	--	--	--	--	--	--	--	--	--	--	--	--	--	--	--	--	--	--	--	--	--	--	--	--	--	--	--	--	--	--	--	--	--	--	--	--	--	--	--	--	--	--	--	--	--	--	--	--	--	--	--	--	--	--	--	--	--	--	--	--	--	--	--	--	--	--	--	--	--	--	--	--	--	--	--	--	--	--	--	--	--	--	--	--	--	--	--	--	--	--	--	--	--	--	--	--	--	--	--	--	--	--	--	--	--	--	--	--	--	--	--	--	--	--	--	--	--	--	--	--	--	--	--	--	--	--	--	--	--	--	--	--	--	--	--	--	--	--	--	--	--	--	--	--	--	--	--	--	--	--	--	--	--	--	--	--	--	--	--	--	--	--	--	--	--	--	--	--	--	--	--	--	--	--	--	--	--	--	--	--	--	--	--	--	--	--	--	--	--	--	--	--	--	--	--	--	--	--	--	--	--	--	--	--	--	--	--	--	--	--	--	--	--	--	--	--	--	--	--	--	--	--	--	--	--	--	--	--	--	--	--	--	--	--	--	--	--	--	--	--	--	--	--	--	--	--	--	--	--	--	--	--	--	--	--	--	--	--	--	--	--	--	--	--	--	--	--	--	--	--	--	--	--	--	--	--	--	--	--	--	--	--	--	--	--	--	--	--	--	--	--	--	--	--	--	--	--	--	--	--	--	--	--	--	--	--	--	--	--	--	--	--	--	--	--	--	--	--	--	--	--	--	--	--	--	--	--	--	--	--	--	--	--	--	--	--	--	--	--	--	--	--	--	--	--	--	--	--	--	--	--	--	--	--	--	--	--	--	--	--	--	--	--	--	--	--	--	--	--	--	--	--	--	--	--	--	--	--	--	--	--	--	--	--	--	--	--	--	--	--	--	--	--	--	--	--	--	--	--	--	--	--	--	--	--	--	--	--	--	--	--	--	--	--	--	--	--	--	--	--	--	--	--	--	--	--	--	--	--	--	--	--	--	--	--	--	--	--	--	--	--	--	--	--	--	--	--	--	--	--	--	--	--	--	--	--	--	--	--	--	--	--	--	--	--	--	--	--	--	--	--	--	--	--	--	--	--	--	--	--	--	--	--	--	--	--	--	--	--	--	--	--	--	--	--	--	--	--	--	--	--	--	--	--	--	--	--	--	--	--	--	--	--	--	--	--	--	--	--	--	--	--	--	--	--	--	--	--	--	--	--	--	--	--	--	--	--	--	--	--	--	--	--	--	--	--	--	--	--	--	--	--	--	--	--	--	--	--	--	--	--	--	--	--	--	--	--	--	--	--	--	--	--	--	--	--	--	--	--	--	--	--	--	--	--	--	--	--	--	--	--	--	--	--	--	--	--	--	--	--	--	--	--	--	--	--	--	--	--	--	--	--	--	--	--	--	--	--	--	--	--	--	--	--	--	--	--	--	--	--	--	--	--	--	--	--	--	--	--	--	--	--	--	--	--	--	--	--	--	--	--	--	--	--	--	--	--	--	--	--	--	--	--	--	--	--	--	--	--	--	--	--	--	--	--	--	--	--	--	--	--	--	--	--	--	--	--	--	--	--	--	--	--	--	--	--	--	--	--	--	--	--	--	--	--	--	--	--	--	--	--	--	--	--	--	--	--	--	--	--	--	--	--	--	--	--	--	--	--	--	--	--	--	--	--	--	--	--	--	--	--	--

YEAR 2025	State No.
--------------	-----------

ASSESSMENT ROLL FOR MONROE Green COUNTY

KEY TO
CODES

1.A - RESIDENTIAL
2.B - COMMERCIAL
3.C - MANUFACTURING
4.D - AGRICULTURAL

5.E - UNDEVELOPED
5m - AGRICULTURAL FOREST
6.F - PRODUCTIVE FOREST LANDS
7.G - OTHER

1. PFC REG. ENTERED BEFORE 1/1/72
2. PFC REG. ENTERED AFTER 12/31/71
3. PFC SPECIAL CLASSIFICATION
4. COUNTY FOREST CROP
5. MFL OPEN ENTERED AFTER 2004
6. MFL CLOSED ENTERED AFTER 2004
7. MFL OPEN ENTERED BEFORE 2005
8. MFL CLOSED ENTERED BEFORE 2005

1. FEDERAL
2. STATE
3. COUNTY
4. OTHER

EXEMPT FROM GEN.
PROPERTY TAX

TOTAL
ACRES
THIS
LINE

PARCEL NUMBER	SCHOOL DIST.	VOL/PAGE - REG. DEEDS	TOTAL ACRES OF DESC.	ACREAGE & VALUE OF DESCRIPTION SUBJECT TO GENERAL PROPERTY TAX				6. MFL CLOSED ENTERED AFTER 2004 7. MFL OPEN ENTERED BEFORE 2005 8. MFL CLOSED ENTERED BEFORE 2005			EXEMPT FROM GEN. PROPERTY TAX		ACRES THIS LINE
NAME & ADDRESS		SEC. TN. RANGE DESCRIPTION OF PROPERTY	C O D E	ACRES	LAND VALUE	IMPROVEMENT VALUE	TOTAL VALUE	C O D E	ACRES	VALUE	C O D E	ACRES	
23251 2428.2300 24282300 FABIO G GRADO 619 4TH AVENUE MONROE, WI, 53566	MONROE SCHOOL DISTRICT 3682	619 4TH AVE City of Monroe - Not In TID CSM 4080 (V16-P95) LOT 1 BNG PRT LOT 39 NORTH MEADWS & PRT LOT 3 CSM 534 IN SE4 NW4	B	1.08	\$61,600	\$641,000	\$702,600						1.08
23251 2428.3000 24283000 C/O ARTHUR & BARB BARTSCH MANCHESTER INNS INC N2170 ASMUS ROAD MONROE, WI, 53566	MONROE SCHOOL DISTRICT 3682	500 6TH ST City of Monroe - Not In TID CSM 980 (V3-P159) LOT 1 BNG PRT SE4 NW4	B	1.44	\$187,500	\$2,636,100	\$2,823,600						1.44
23251 2429.0000 24290000 MCDONALDS CORPORATION, (OUDINOT) 425 8TH STREET MONROE , WI, 53566	MONROE SCHOOL DISTRICT 3682	425 8TH ST City of Monroe - Not In TID SECTION 34 COM 644.15 FT E SW COR SE4 NW4 N 200.16 FT W 20 FT N 50 FT E 170 FT S 250.14 FT W 150 FT POB EXC S 30 FT HY ALSO PRT LOT 2 CSM 534 (V2 -P68) PRT CSM 491 (V2-P17) PRT SE4 NE4 COM SW COR LOT 2 N 205.14 FT ALG W LN LOT 2	B	1.15	\$150,700	\$3,239,200	\$3,389,900						1.15
23251 2432.0000 24320000 Monroe City of 1110 18th Avenue Monroe, WI, 53566	MONROE SCHOOL DISTRICT 3682	Exempt City of Monroe - Not In TID SECTION 34 PRT SE4 NW4 1.08A EXC 12X46 FT PC OF ROW EXEMPT									X4	0.00	0.00

YEAR 2025	State No.
--------------	-----------

ASSESSMENT ROLL FOR MONROE Green COUNTY

KEY TO
CODES

1.A - RESIDENTIAL
2.B - COMMERCIAL
3.C - MANUFACTURING
4.D - AGRICULTURAL

5.**E** - UNDEVELOPED
5m - AGRICULTURAL FOREST
6.**F** - PRODUCTIVE FOREST LANDS
7.**G** - OTHER

1. PFC REG. ENTERED BEFORE 1/1/72
2. PFC REG. ENTERED AFTER 12/31/71
3. PFC SPECIAL CLASSIFICATION
4. COUNTY FOREST CROP
5. MFL OPEN ENTERED AFTER 2004
6. MFL CLOSED ENTERED AFTER 2004
7. MFL OPEN ENTERED BEFORE 2005
8. MFL CLOSED ENTERED BEFORE 2005

1. FEDERAL
2. STATE
3. COUNTY
4. OTHER

EXEMPT FROM GEN.
PROPERTY TAX

**TOTAL
ACRES
THIS
LINE**

PARCEL NUMBER	SCHOOL DIST.	VOL/PAGE - REG. DEEDS	TOTAL ACRES OF DESC.	ACREAGE & VALUE OF DESCRIPTION SUBJECT TO GENERAL PROPERTY TAX					6. MFL CLOSED ENTERED AFTER 2004 7. MFL OPEN ENTERED BEFORE 2005 8. MFL CLOSED ENTERED BEFORE 2005			EXEMPT FROM GEN. PROPERTY TAX		ACRES THIS LINE
NAME & ADDRESS		SEC. TN. RANGE DESCRIPTION OF PROPERTY	C O D E	ACRES	LAND VALUE	IMPROVEMENT VALUE	TOTAL VALUE	C O D E	ACRES	VALUE	C O D E	ACRES		
23251 2432.1000 24321000 ATTN CONTROLLER SWISS COLONY INC, COLONY BRANDS INC 1112 7TH AVENUE MONROE, WI, 53566-1364	MONROE SCHOOL DISTRICT 3682	610 11th St City of Monroe - Not In TID SECTION 34 11TH ST & HWY 69 COM INT S LN 11TH ST & W LN 7TH AVE S TO S LN I C SPUR LN W 269.28 FT NWLY AT I C TO S LN 11TH ST NELY 510 FT TO POB CONT 1.61A M/L EX V 213 P 198	B	1.52	\$66,400	\$75,400	\$141,800						1.52	
23251 2432.2000 24322000 CITY OF MONROE 1110 18TH AVENUE MONROE, WI, 53566	MONROE SCHOOL DISTRICT 3682	1431 6th Ave City of Monroe - Not In TID SECTION 34 1507 6TH AVENUE 1515 6TH AVENUE 1431 6TH AVENUE CSM 3609 (V13- P278) LOT 1 - CONT 2.9A (WELL #4,NEXTEL CELL TOWER, US CELLULAR CELL TOWER) EXEMPT									X4	2.90	2.90	
23251 2432.3000 24323000 EMMI ROTH USA INC ATTN ACCTS PAYABLE ROTH KASE USA LTD 5525 NOBEL DRIVE STE 100 FITCHBURG, WI, 53711-4961	MONROE SCHOOL DISTRICT 3682	1325 6TH AVE City of Monroe - Not In TID SEC 34 PARC-1 COM SE COR NE4 SW4 SEC 34 S 311.8 FT TO PT S LN RR SPUR TRACK POB S 288.5 FT W 269.28 FT N 295.95 FT TO S LN RR SPUR TRACK SELY POB; PARC-2 COM PT 1/4 SEC LN 701 FT N OF SW4 SE4 SEC 34 TH N 285 FT TO S ROW IL CENT RR TH ELY ALG ROW LN 8.5 FT TH SWLY 126 FT TH ALG CHD CURVE TO R RADIUS 1432.40 FT CHD 146 FT TH ALG SAME CURVE 154 FT TH WLY 65 FT TO E R/W LINE 7TH AVE TH N0°E 130 FT ALG R/W LINE TH N89°W 49.5 FT POB (STATE ASSESSED)	C	2.52	\$0	\$0	\$0						2.52	

YEAR 2025	State No.
--------------	-----------

ASSESSMENT ROLL FOR MONROE Green COUNTY

KEY TO
CODES

1.A - RESIDENTIAL
2.B - COMMERCIAL
3.C - MANUFACTURING
4.D - AGRICULTURAL

5.**E** - UNDEVELOPED
5**m** - AGRICULTURAL FOREST
6.**F** - PRODUCTIVE FOREST LANDS
7.**G** - OTHER

1. PFC REG. ENTERED BEFORE 1/1/72
2. PFC REG. ENTERED AFTER 12/31/71
3. PFC SPECIAL CLASSIFICATION
4. COUNTY FOREST CROP
5. MFL OPEN ENTERED AFTER 2004
6. MFL CLOSED ENTERED AFTER 2004
7. MFL OPEN ENTERED BEFORE 2005
8. MFL CLOSED ENTERED BEFORE 2005

1. FEDERAL
2. STATE
3. COUNTY
4. OTHER

EXEMPT FROM GEN.
PROPERTY TAX

TOTAL
ACRES
THIS
LINE

PARCEL NUMBER	SCHOOL DIST.	VOL/PAGE - REG. DEEDS	TOTAL ACRES OF DESC.	ACREAGE & VALUE OF DESCRIPTION SUBJECT TO GENERAL PROPERTY TAX					6. MFL CLOSED ENTERED AFTER 2004 7. MFL OPEN ENTERED BEFORE 2005 8. MFL CLOSED ENTERED BEFORE 2005			EXEMPT FROM GEN. PROPERTY TAX		ACRES THIS LINE
NAME & ADDRESS		SEC. TN. RANGE DESCRIPTION OF PROPERTY	C O D E	ACRES	LAND VALUE	IMPROVEMENT VALUE	TOTAL VALUE	C O D E	ACRES	VALUE	C O D E	ACRES		
23251 2432.4000 24324000 J-3 INVESTMENTS 504 11TH STREET MONROE, WI, 53566	MONROE SCHOOL DISTRICT 3682	240 11TH ST City of Monroe - Not In TID SECTION 34 COM SE COR SW4 TH N88*W 17.9 FT TH N89*W 1515.08 FT TH N41*E 658.29 FT TH N39*E 102.92 FT TH S55*E 184.52 FT TH N24*E 167.5 FT TH S52*E 519.17 FT TH N89*E 400 FT TH S 315.52 FT POB EXC PRT LOT 1 CSM 2719	D B A	10.83 0.10 1.36	\$4,600 \$2,000 \$61,500	\$0 \$72,000 \$271,500	\$4,600 \$74,000 \$333,000						12.29	
Parcel Total					12.29	\$68,100	\$343,500	\$411,600		0.00	\$0		0.00	
23251 2432.5000 24325000 J-3 INVESTMENTS, A WISCONSIN PARTNERSHIP 2041 26th Street Monroe, WI, 53566	MONROE SCHOOL DISTRICT 3682	302 11TH ST City of Monroe - Not In TID PRT SE4 SW4 COM S4 COR TH N0*E 315.52 FT TH S89*W 400 FT TH N52*W 519.17 FT POB TH S24*W 167.53 FT TH N55*W 184.52 FT TH N39*E 170.81 FT TH S52*E 141.68 FT TO POB	A	0.63	\$42,500	\$123,800	\$166,300						0.63	
23251 2432.6000 24326000 EMMI ROTH USA INC ATTN ACCTS PAYABLE ROTH KASE USA LTD 5525 NOBEL DRIVE STE 100 FITCHBURG, WI, 53711-4961	MONROE SCHOOL DISTRICT 3682	Vacant City of Monroe - Not In TID PRT S1/2 SW4 LYG N & E OF CREEK (BNG N & E OF DESC OF PCL 2432.61)	B	2.84	\$86,600	\$0	\$86,600						2.84	
23251 2432.6110 24326110 J-3 INVESTMENTS PO BOX 537 MONROE, WI, 53566	MONROE SCHOOL DISTRICT 3682	11th St City of Monroe - Not In TID CSM 4880 (V22-P24) LOT 1 BNG PRT SE4 SW4	D B	1.15 2.90	\$400 \$80,500	\$0 \$0	\$400 \$80,500						4.05	
Parcel Total					4.05	\$80,900	\$0	\$80,900		0.00	\$0		0.00	

YEAR 2025	State No.
--------------	-----------

ASSESSMENT ROLL FOR MONROE Green COUNTY

KEY TO
CODES

1.A - RESIDENTIAL
2.B - COMMERCIAL
3.C - MANUFACTURING
4.D - AGRICULTURAL

5.E - UNDEVELOPED
5m - AGRICULTURAL FOREST
6.F - PRODUCTIVE FOREST LANDS
7.G - OTHER

1. PFC REG. ENTERED BEFORE 1/1/72
2. PFC REG. ENTERED AFTER 12/31/71
3. PFC SPECIAL CLASSIFICATION
4. COUNTY FOREST CROP
5. MFL OPEN ENTERED AFTER 2004
6. MFL CLOSED ENTERED AFTER 2004
7. MFL OPEN ENTERED BEFORE 2005
8. MFL CLOSED ENTERED BEFORE 2005

1. FEDERAL
2. STATE
3. COUNTY
4. OTHER

EXEMPT FROM GEN.
PROPERTY TAX

TOTAL
ACRES
THIS
LINE

PARCEL NUMBER	SCHOOL DIST.	VOL/PAGE - REG. DEEDS	TOTAL ACRES OF DESC.	ACREAGE & VALUE OF DESCRIPTION SUBJECT TO GENERAL PROPERTY TAX					6. MFL CLOSED ENTERED AFTER 2004 7. MFL OPEN ENTERED BEFORE 2005 8. MFL CLOSED ENTERED BEFORE 2005			EXEMPT FROM GEN. PROPERTY TAX		ACRES THIS LINE
NAME & ADDRESS		SEC. TN. RANGE DESCRIPTION OF PROPERTY	C O D E	ACRES	LAND VALUE	IMPROVEMENT VALUE	TOTAL VALUE	C O D E	ACRES	VALUE	C O D E	ACRES		
23251 2432.6120 24326120 CITY OF MONROE 1110 18TH AVE (CITY HALL) MONROE, WI, 53566	MONROE SCHOOL DISTRICT 3682	11th St City of Monroe - Not In TID CSM 4880 (V22-P24) OUTLOT 1 BNG PRT SE4 SW4									X4	0.32	0.32	
23251 2432.7000 24327000 J-3 INVESTMENTS, STEVEN, RAYMOND & GENE JACOBSON PO BOX 537 MONROE, WI, 53566	MONROE SCHOOL DISTRICT 3682	504 11TH ST City of Monroe - Not In TID CSM 704 (V2-P257) LOT 1 BNG PRT SE4 SW4 SEC 34; ALSO COM S4 COR SEC 34 TH N89*W 260.55 FT TH N0*E 899.17 FT TH S89*W 241.25 POB TH N2*W 71.57 FT TH N79*W 85.10 FT TH SELY TO POB	B	1.35	\$58,800	\$2,134,600	\$2,193,400						1.35	
23251 2433.0000 24330000 Kevin W. Riese and Michelle M. Riese Revocable Trust Dated January 13, 2021 2401 9th Street Monroe, WI, 53566	MONROE SCHOOL DISTRICT 3682	2401 9TH ST City of Monroe - Not In TID W 105 FT OF OL 89 IN NW4 SE4 SEC 35 EXC E 11 FT OF COM 154.4 FT S & 233 FT E OF NW COR SE4 SEC 35 TH N 182.5 FT TH W 11 FT TH S 182.5 FT TH E 11 FT TO POB	A	0.39	\$37,100	\$257,200	\$294,300						0.39	
23251 2434.0000 24340000 GERALD W ALBRECHT, ALICE ALBRECHT 2415 9TH STREET MONROE, WI, 53566	MONROE SCHOOL DISTRICT 3682	2415 9TH ST City of Monroe - Not In TID SECTION 35 COM 120 W OF SE COR OL 90 TH W 66.14 FT TH N 182.2 FT TH E 37.47 FT TH S 28.1 FT TH E 28.4 FT TH S 154.1 FT POB; ALSO S 28.1 FT OF W 27 FT LOT 10 BRIDGE-WEST ADD	A	0.28	\$32,000	\$199,100	\$231,100						0.28	

YEAR 2025	State No.
--------------	-----------

ASSESSMENT ROLL FOR MONROE Green COUNTY

KEY TO
CODES

1.A - RESIDENTIAL
2.B - COMMERCIAL
3.C - MANUFACTURING
4.D - AGRICULTURAL

5.E - UNDEVELOPED
5m - AGRICULTURAL FOREST
6.F - PRODUCTIVE FOREST LANDS
7.G - OTHER

1. PFC REG. ENTERED BEFORE 1/1/72
2. PFC REG. ENTERED AFTER 12/31/71
3. PFC SPECIAL CLASSIFICATION
4. COUNTY FOREST CROP
5. MFL OPEN ENTERED AFTER 2004
6. MFL CLOSED ENTERED AFTER 2004
7. MFL OPEN ENTERED BEFORE 2005
8. MFL CLOSED ENTERED BEFORE 2005

1. FEDERAL
2. STATE
3. COUNTY
4. OTHER

EXEMPT FROM GEN.
PROPERTY TAX

TOTAL
ACRES
THIS
LINE

PARCEL NUMBER	SCHOOL DIST.	VOL/PAGE - REG. DEEDS	TOTAL ACRES OF DESC.	ACREAGE & VALUE OF DESCRIPTION SUBJECT TO GENERAL PROPERTY TAX					6. MFL CLOSED ENTERED AFTER 2004 7. MFL OPEN ENTERED BEFORE 2005 8. MFL CLOSED ENTERED BEFORE 2005			EXEMPT FROM GEN. PROPERTY TAX		ACRES THIS LINE
NAME & ADDRESS		SEC. TN. RANGE DESCRIPTION OF PROPERTY	C O D E	ACRES	LAND VALUE	IMPROVEMENT VALUE	TOTAL VALUE	C O D E	ACRES	VALUE	C O D E	ACRES		
23251 2435.0000 24350000 MONROE SCHOOL DISTRICT 3682 SCHNEEBERGER THOMAS E & LINDA K REV LVG TRUST 2409 9TH STREET MONROE, WI, 53566		2409 9TH ST City of Monroe - Not In TID COM 154 4/10 FT S & 233 FT E NW COR SE4 SEC 35 TH N 182 5/10 FT TH E 60 FT TH S 182 5/10 FT TH W 60 FT TO POB ALSO COM 154 4/10 FT S & 233 FT E OF NW COR OF SE4 TH N 182 5/10 FT TH W 11 FT TH S 182 5/10 FT TO N LN 9TH ST TH E 11 FT TO POB	A	0.30	\$33,000	\$228,000	\$261,000						0.30	
23251 2436.0000 24360000 MONROE SCHOOL DISTRICT 3682 DIANE J SHORT 2421 9TH STREET MONROE, WI, 53566		2421 9TH ST City of Monroe - Not In TID E 60 FT OF FOLLOWING DESC: COM 154.4 FT S & 128 FT E OF NW COR SE4 SEC 35 TH N 182.5 FT TH E 203.4 FT TH S 28.1 FT TH E 88.4 FT TH S 154.4 FT TH W 291.8 FT POB BNG PRT OUTLOT 90 IN SE4 SEC 35	A	0.21	\$27,100	\$143,700	\$170,800						0.21	
23251 2437.0000 24370000 MONROE SCHOOL DISTRICT 3682 HARLEN E JINKERSON III, CRYSTAL C JINKERSON 2427 9TH STREET MONROE, WI, 53566		2427 9TH ST City of Monroe - Not In TID SECTION 35COM NW COR 9TH ST & 25TH AVE OL 90 W 60 FT N 155.5' E 60 FT S 155.5 FT TO POB	A	0.21	\$27,800	\$132,000	\$159,800						0.21	
23251 2438.0000 24380000 MONROE SCHOOL DISTRICT 3682 GREEN CO AGRICULTURE SOCIETY N/A MONROE, WI, 53566		2600 10TH ST City of Monroe - Not In TID SECTION 35 OUTLOT 93, OUTLOT 94, OUTLOT 95, OUTLOT 98 EXEMPT									X5	0.00	0.00	

YEAR 2025	State No.
--------------	-----------

ASSESSMENT ROLL FOR MONROE Green COUNTY

KEY TO
CODES

1.A - RESIDENTIAL
2.B - COMMERCIAL
3.C - MANUFACTURING
4.D - AGRICULTURAL

5.E - UNDEVELOPED
5m - AGRICULTURAL FOREST
6.F - PRODUCTIVE FOREST LANDS
7.G - OTHER

1. PFC REG. ENTERED BEFORE 1/1/72
2. PFC REG. ENTERED AFTER 12/31/71
3. PFC SPECIAL CLASSIFICATION
4. COUNTY FOREST CROP
5. MFL OPEN ENTERED AFTER 2004
6. MFL CLOSED ENTERED AFTER 2004
7. MFL OPEN ENTERED BEFORE 2005
8. MFL CLOSED ENTERED BEFORE 2005

1. FEDERAL
2. STATE
3. COUNTY
4. OTHER

EXEMPT FROM GEN.
PROPERTY TAX

TOTAL
ACRES
THIS
LINE

PARCEL NUMBER	SCHOOL DIST.	VOL/PAGE - REG. DEEDS	TOTAL ACRES OF DESC.	ACREAGE & VALUE OF DESCRIPTION SUBJECT TO GENERAL PROPERTY TAX						6. MFL CLOSED ENTERED AFTER 2004 7. MFL OPEN ENTERED BEFORE 2005 8. MFL CLOSED ENTERED BEFORE 2005		EXEMPT FROM GEN. PROPERTY TAX		ACRES THIS LINE
NAME & ADDRESS		SEC. TN. RANGE DESCRIPTION OF PROPERTY	C O D E	ACRES	LAND VALUE	IMPROVEMENT VALUE	TOTAL VALUE	C O D E	ACRES	VALUE	C O D E	ACRES		
23251 2439.0100 24390100 HOPE EVANGELICAL FREE CHURCH INC 2902 13TH STREET MONROE, WI, 53566	MONROE SCHOOL DISTRICT 3682	2902 13th St City of Monroe - Not In TID SECTION 35 PRT OL 99 & 100 300 FT E & W X 250 FT N & S EXEMPT									X5	1.72	1.72	
23251 2439.0200 24390200 JERRY L DAHLEN, TERESA A DAMPIER 1502 28TH AVENUE MONROE, WI, 53566	MONROE SCHOOL DISTRICT 3682	1502 28TH AVE City of Monroe - Not In TID SECTION 35 PRT OL 99 COM SW COR LOT 4 B 2 CRESTVIEW ADD S 80 FT E 100 FT N 80 FT W 100 FT TO POB ALSO DESC AS: COM SE COR SW4 SE4 TH S89°E 285.24 FT TH N0°W 436.95 FT POB TH S89°E 100 FT TH N0°W 80 FT TH N89°W 100 FT TH S0°E 80 FT POB	A	0.18	\$24,000	\$219,500	\$243,500						0.18	
23251 2439.0300 24390300 SUSAN M TINKER 1518 28TH AVENUE MONROE, WI, 53566	MONROE SCHOOL DISTRICT 3682	1518 28TH AVE City of Monroe - Not In TID COM SE COR SW4 SE4 SEC 35 TH S89°E 285.24 FT TH N0°W 346.95 FT POB TH S89°E 100 FT TH N0°W 90 FT TH N89°W 100 FT TH S0°E 90 FT TO POB	A	0.21	\$27,100	\$225,500	\$252,600						0.21	
23251 2439.0400 24390400 KREFT DIANE M FAMILY TRUST 1606 28TH AVENUE MONROE, WI, 53566	MONROE SCHOOL DISTRICT 3682	1606 28TH AVE City of Monroe - Not In TID COM SE COR SW4 SE4 SEC 35 TH S89°E 285.24 FT TH N0°W 204 FT POB TH N0°W 72.95 FT TH S89°E 100 FT TH S0°E 71.87 FT TH N89°W 100 FT TO POB BNG PRT SE4 SE4	A	0.17	\$22,000	\$224,700	\$246,700						0.17	

YEAR 2025	State No.
--------------	-----------

ASSESSMENT ROLL FOR MONROE Green COUNTY

KEY TO
CODES

1.A - RESIDENTIAL
2.B - COMMERCIAL
3.C - MANUFACTURING
4.D - AGRICULTURAL

5.**E** - UNDEVELOPED
5**m** - AGRICULTURAL FOREST
6.**F** - PRODUCTIVE FOREST LANDS
7.**G** - OTHER

1. PFC REG. ENTERED BEFORE 1/1/72
2. PFC REG. ENTERED AFTER 12/31/71
3. PFC SPECIAL CLASSIFICATION
4. COUNTY FOREST CROP
5. MFL OPEN ENTERED AFTER 2004
6. MFL CLOSED ENTERED AFTER 2004
7. MFL OPEN ENTERED BEFORE 2005
8. MFL CLOSED ENTERED BEFORE 2005

1. FEDERAL
2. STATE
3. COUNTY
4. OTHER

EXEMPT FROM GEN.
PROPERTY TAX

**TOTAL
ACRES
THIS
LINE**

2927

PARCEL NUMBER	SCHOOL DIST.	VOL/PAGE - REG. DEEDS	TOTAL ACRES OF DESC.	ACREAGE & VALUE OF DESCRIPTION SUBJECT TO GENERAL PROPERTY TAX					6. MFL CLOSED ENTERED AFTER 2004 7. MFL OPEN ENTERED BEFORE 2005 8. MFL CLOSED ENTERED BEFORE 2005			EXEMPT FROM GEN. PROPERTY TAX		ACRES THIS LINE
NAME & ADDRESS		SEC. TN. RANGE DESCRIPTION OF PROPERTY	C O D E	ACRES	LAND VALUE	IMPROVEMENT VALUE	TOTAL VALUE	C O D E	ACRES	VALUE	C O D E	ACRES		
23251 2439.0500 24390500 SCOTT W VICK 1600 28TH AVENUE MONROE, WI, 53566	MONROE SCHOOL DISTRICT 3682	1600 28TH AVE City of Monroe - Not In TID SECTION 35 COM SE COR SW4 SE4 TH S89*E 285.24 FT TH N0*W 276.95 FT POB TH N0*W 70 FT TH S89*E 100 FT TH S0*E 70 FT TH N89*W 100 FT POB BNG PT SE4 SE4	A	0.16	\$21,000	\$191,500	\$212,500						0.16	
23251 2439.0600 24390600 EAST SIDE SPEED WASH SOUTHERN WISCONSIN COOPERATIVE 2914 13TH STREET MONROE, WI, 53566	MONROE SCHOOL DISTRICT 3682	2902 13TH ST City of Monroe - Not In TID SECTION 35 PRT OL 100 PARC 173.15 FT E & W BY 100 FT N & S	B	0.40	\$26,000	\$514,700	\$540,700						0.40	
23251 2439.0700 24390700 PINE BLUFF PROPERTIES LLC W1175 STATE ROAD 11 AND 81 BRODHEAD, WI, 53520-9543	MONROE SCHOOL DISTRICT 3682	1317 31ST AVE City of Monroe - Not In TID E 190 FT OF FOLLOWING COM SE COR SEC 35 TH W 31 FT TO ROW CTY K TH N0*W 748.15 FT TO POB TH N85*W 383.50 FT TH N1*W 144 FT TH S85*E 386.85 FT TH S0*E 144 FT TO POB PRT OL 100 IN SE4 SE4	B	0.63	\$34,200	\$372,800	\$407,000						0.63	
23251 2439.0800 24390800 KIMBERLI A FOESCH 400 PINE STREET BROOKLYN, WI, 53521	MONROE SCHOOL DISTRICT 3682	2803 16TH ST City of Monroe - Not In TID PRT SE4 SE4 SEC 35 BGN SE COR SW4 SE4 SEC 35 TH S89*E 285.24 FT TH N0*W 132 FT POB TH N0*W 72 FT TH S89*E 100 FT TH S0*E 72 FT TH N89*W 100 FT TO POB	A	0.17	\$21,600	\$155,000	\$176,600						0.17	

2930

YEAR 2025	State No.
--------------	-----------

ASSESSMENT ROLL FOR MONROE Green COUNTY

KEY TO
CODES

1.A - RESIDENTIAL
2.B - COMMERCIAL
3.C - MANUFACTURING
4.D - AGRICULTURAL

5.E - UNDEVELOPED
5m - AGRICULTURAL FOREST
6.F - PRODUCTIVE FOREST LANDS
7.G - OTHER

1. PFC REG. ENTERED BEFORE 1/1/72
2. PFC REG. ENTERED AFTER 12/31/71
3. PFC SPECIAL CLASSIFICATION
4. COUNTY FOREST CROP
5. MFL OPEN ENTERED AFTER 2004
6. MFL CLOSED ENTERED AFTER 2004
7. MFL OPEN ENTERED BEFORE 2005
8. MFL CLOSED ENTERED BEFORE 2005

1. FEDERAL
2. STATE
3. COUNTY
4. OTHER

EXEMPT FROM GEN.
PROPERTY TAX

TOTAL
ACRES
THIS
LINE

PARCEL NUMBER	SCHOOL DIST.	VOL/PAGE - REG. DEEDS	TOTAL ACRES	ACREAGE & VALUE OF DESCRIPTION SUBJECT TO GENERAL PROPERTY TAX				6. MFL CLOSED ENTERED AFTER 2004 7. MFL OPEN ENTERED BEFORE 2005 8. MFL CLOSED ENTERED BEFORE 2005			EXEMPT FROM GEN. PROPERTY TAX		ACRES THIS LINE
		OF DESC.		ACRES	LAND VALUE	IMPROVEMENT VALUE	TOTAL VALUE	C O D E	ACRES	VALUE	C O D E	ACRES	
23251 2439.0900 24390900	MONROE SCHOOL DISTRICT 3682	2804 16TH ST City of Monroe - Not In TID PRT SE4 SE4 SEC 35 COM SE COR SW4 SE4 TH S89*E 285.24 FT POB TH N0*W 72 FT TH S89*E 100 FT TH S0*E 72 FT TH N89*W 100 FT TO POB	A	0.17	\$21,600	\$171,800	\$193,400						0.17
The Harley W. and Nancy M. Altmann Living Trust 2804 16th St Monroe, WI, 53566													
23251 2439.1000 24391000	MONROE SCHOOL DISTRICT 3682	3002 13TH ST City of Monroe - Not In TID SECTION 35 COM SE COR SEC TH W 31 FT ROW CTY K TH N 892.15 FT POB TH N85*W 213.7 FT TH N1*W 130 FT CTR 13TH ST TH S85*E 139.75 FT TH S 33 FT TH S42*E 113.07 FT TH S 20.45 FT POB BNG PRT OL 100	B	0.39	\$21,400	\$131,300	\$152,700						0.39
SOUTHERN WISCONSIN COOPERATIVE 2914 13TH STREET MONROE, WI, 53566													
23251 2439.1100 24391100	MONROE SCHOOL DISTRICT 3682	1329 31ST AVE City of Monroe - Not In TID SECTION 35 PARC 383.5 FT E & W 144 FT N & S OL 100	B	1.27	\$69,000	\$548,200	\$617,200						1.27
CRAIG NEWCOMER NEWCOMER FUNERAL HOME LTD WI SERVICE CORP 1329 31ST AVENUE MONROE, WI, 53566													
23251 2439.1200 24391200	MONROE SCHOOL DISTRICT 3682	1319 31ST AVE City of Monroe - Not In TID SECTION 35 PRT OL 100 PARC 144 N & S X 197 FT E & W	B	0.57	\$24,800	\$207,000	\$231,800						0.57
ALPINE CURLING CLUB OF MONROE INC PO BOX 561 MONROE, WI, 53566													

YEAR 2025	State No.
--------------	-----------

ASSESSMENT ROLL FOR MONROE Green COUNTY

KEY TO
CODES

1.A - RESIDENTIAL
2.B - COMMERCIAL
3.C - MANUFACTURING
4.D - AGRICULTURAL

5.E - UNDEVELOPED
5m - AGRICULTURAL FOREST
6.F - PRODUCTIVE FOREST LANDS
7.G - OTHER

1. PFC REG. ENTERED BEFORE 1/1/72
2. PFC REG. ENTERED AFTER 12/31/71
3. PFC SPECIAL CLASSIFICATION
4. COUNTY FOREST CROP
5. MFL OPEN ENTERED AFTER 2004
6. MFL CLOSED ENTERED AFTER 2004
7. MFL OPEN ENTERED BEFORE 2005
8. MFL CLOSED ENTERED BEFORE 2005

1. FEDERAL
2. STATE
3. COUNTY
4. OTHER

EXEMPT FROM GEN.
PROPERTY TAX

TOTAL
ACRES
THIS
LINE

PARCEL NUMBER		SCHOOL DIST.	VOL/PAGE - REG. DEEDS	TOTAL ACRES OF DESC.	ACREAGE & VALUE OF DESCRIPTION SUBJECT TO GENERAL PROPERTY TAX							6. MFL CLOSED ENTERED AFTER 2004 7. MFL OPEN ENTERED BEFORE 2005 8. MFL CLOSED ENTERED BEFORE 2005		EXEMPT FROM GEN. PROPERTY TAX		ACRES THIS LINE
NAME & ADDRESS			SEC. TN. RANGE DESCRIPTION OF PROPERTY		C O D E	ACRES	LAND VALUE	IMPROVEMENT VALUE	TOTAL VALUE	C O D E	ACRES	VALUE	C O D E	ACRES		
2935	23251 2439.1300 24391300		MONROE SCHOOL DISTRICT 3682	1433 29TH AVE City of Monroe - Not In TID SECTION 35 PRT OL 102 COM 10 FT S OF SE COR LOT 5 BLK 2 CREST VIEW S 72.54 FT W 100 FT N 72.84 FT E 100 FT POB		A	0.17	\$21,900	\$188,900	\$210,800						0.17
	ROBERT SONNENBURG 1433 29TH AVENUE MONROE, WI, 53566															
2936	23251 2440.0000 24400000		MONROE SCHOOL DISTRICT 3682	3005 13TH ST City of Monroe - Not In TID COM CTR 13TH ST & INTER OF E LN 30TH AVE TH N 150 FT TH E 135 FT TH S 160 FT TO CTR 13TH ST TH N85*W ALG CTR 13TH ST POB BNG PRT OL 100 OF SE4 LYG N OF SD 13TH ST SEC 35 EXC CITY CONV V658- P714, INCL EASEMENT		A	0.39	\$36,900	\$195,100	\$232,000						0.39
	RUTH D MCKIBBEN 2940 11TH STREET MONROE, WI, 53566															
2937	23251 2440.2000 24402000		MONROE SCHOOL DISTRICT 3682	1224 30TH AVE City of Monroe - Not In TID PRT OL 100 IN SE4 SEC 35 COM SW COR LOT 43 PROSPECT HEIGHTS TH S 67.75 FT TO POB TH S 67.75 FT TH E 120 FT TH N 67.75 FT TH W 120 FT TO POB		A	0.19	\$24,400	\$165,600	\$190,000						0.19
	Martin Nelson 1224 30th Avenue Monroe, WI, 53566															
2938	23251 2440.3000 24403000		MONROE SCHOOL DISTRICT 3682	1214 30TH AVE City of Monroe - Not In TID SECTION 35 COM SW COR LOT 43 PROSPECT HTS S 67.75 FT E 120 FT N 67.75 FT W 120 FT TO POB PRT OL 100		A	0.19	\$24,400	\$171,800	\$196,200						0.19
	WALTER G SCHWARTZ, CONNIE A SCHWARTZ 1214 30TH AVENUE MONROE, WI, 53566															

YEAR 2025	State No.
--------------	-----------

ASSESSMENT ROLL FOR MONROE Green COUNTY

KEY TO
CODES

1.A - RESIDENTIAL
2.B - COMMERCIAL
3.C - MANUFACTURING
4.D - AGRICULTURAL

5.E - UNDEVELOPED
5m - AGRICULTURAL FOREST
6.F - PRODUCTIVE FOREST LANDS
7.G - OTHER

1. PFC REG. ENTERED BEFORE 1/1/72
2. PFC REG. ENTERED AFTER 12/31/71
3. PFC SPECIAL CLASSIFICATION
4. COUNTY FOREST CROP
5. MFL OPEN ENTERED AFTER 2004
6. MFL CLOSED ENTERED AFTER 2004
7. MFL OPEN ENTERED BEFORE 2005
8. MFL CLOSED ENTERED BEFORE 2005

1. FEDERAL
2. STATE
3. COUNTY
4. OTHER

EXEMPT FROM GEN.
PROPERTY TAX

TOTAL
ACRES
THIS
LINE

PARCEL NUMBER	SCHOOL DIST.	VOL/PAGE - REG. DEEDS	TOTAL ACRES OF DESC.	ACREAGE & VALUE OF DESCRIPTION SUBJECT TO GENERAL PROPERTY TAX					6. MFL CLOSED ENTERED AFTER 2004 7. MFL OPEN ENTERED BEFORE 2005 8. MFL CLOSED ENTERED BEFORE 2005			EXEMPT FROM GEN. PROPERTY TAX		ACRES THIS LINE
NAME & ADDRESS		SEC. TN. RANGE DESCRIPTION OF PROPERTY	C O D E	ACRES	LAND VALUE	IMPROVEMENT VALUE	TOTAL VALUE	C O D E	ACRES	VALUE	C O D E	ACRES		
23251 2441.0000 24410000 JOSHUA J HARDYMAN, STEVIE R VORDERMANN 2824 13TH STREET MONROE, WI, 53566	MONROE SCHOOL DISTRICT 3682	2824 13TH ST City of Monroe - Not In TID SECTION 35 PRT OUTLOT 99, COM NW COR TH S85*E 245.14 FT POB TH S85*E 126.5 FT TH S1*E 181 FT TH W 128.5 FT TH N0*W 192.15 FT POB, EXC TO CITY (V664- P339)	A	0.55	\$43,900	\$194,100	\$238,000						0.55	
23251 2441.1000 24411000 RICKY R WENGER, KARCI L WENGER 1306 28TH AVENUE MONROE, WI, 53566	MONROE SCHOOL DISTRICT 3682	1306 28TH AVE City of Monroe - Not In TID PRT OL 99 IN SE4 SEC 35, COM NW COR LOT 1 BLK 1 CREST VIEW SUB TH N0*W ALG E LN 28TH AVE 119.85 FT TO S LN 13TH ST TH S85*E 78 FT TH S0*E 119.90 FT TO N LN CREST VIEW SUB TH N85*W 78 FT TO POB EXC CITY CONV V658-P731	A	0.22	\$28,100	\$209,000	\$237,100						0.22	
23251 2441.2000 24412000 KATHLEEN A ZWYGART 2810 13TH STREET MONROE, WI, 53566	MONROE SCHOOL DISTRICT 3682	2810 13TH ST City of Monroe - Not In TID SECTION 35 COM NW COR L 1 BLK 1 CREST- VIEW SUB TH N 119.85 FT TH S85*E 78 FT POB TH S85*E 60 FT TH S 119.95 FT TH N85*W 60 FT TH N 119.9 FT POB PRT OL 99	A	0.17	\$21,600	\$242,300	\$263,900						0.17	
23251 2441.3000 24413000 ELIZABETH A PETERSON 2814 13TH STREET MONROE, WI, 53566	MONROE SCHOOL DISTRICT 3682	2814 13TH ST City of Monroe - Not In TID SECTION 35 PRT OL 99 IN SE4 COM NW COR LOT 1 BLK 1 CREST VIEW SUB N0*W ALG E LN 28TH AVE 119.85 FT TO S LN 13TH ST S85*E 138 FT TO POB S85*E 58.33 FT S0*E 120 FT TO NE COR LOT 2 N85*W 58.3 FT N0*W 119.95 FT TO POB	A	0.16	\$20,900	\$196,900	\$217,800						0.16	

YEAR 2025	State No.
--------------	-----------

ASSESSMENT ROLL FOR MONROE Green COUNTY

KEY TO
CODES

1.A - RESIDENTIAL
2.B - COMMERCIAL
3.C - MANUFACTURING
4.D - AGRICULTURAL

5.**E** - UNDEVELOPED
5**m** - AGRICULTURAL FOREST
6.**F** - PRODUCTIVE FOREST LANDS
7.**G** - OTHER

1. PFC REG. ENTERED BEFORE 1/1/72
2. PFC REG. ENTERED AFTER 12/31/71
3. PFC SPECIAL CLASSIFICATION
4. COUNTY FOREST CROP
5. MFL OPEN ENTERED AFTER 2004
6. MFL CLOSED ENTERED AFTER 2004
7. MFL OPEN ENTERED BEFORE 2005
8. MFL CLOSED ENTERED BEFORE 2005

1. FEDERAL
2. STATE
3. COUNTY
4. OTHER

EXEMPT FROM GEN.
PROPERTY TAX

**TOTAL
ACRES
THIS
LINE**

PARCEL NUMBER	SCHOOL DIST.	VOL/PAGE - REG. DEEDS	TOTAL ACRES OF DESC.	ACREAGE & VALUE OF DESCRIPTION SUBJECT TO GENERAL PROPERTY TAX					6. MFL CLOSED ENTERED AFTER 2004 7. MFL OPEN ENTERED BEFORE 2005 8. MFL CLOSED ENTERED BEFORE 2005			EXEMPT FROM GEN. PROPERTY TAX		ACRES THIS LINE
NAME & ADDRESS		SEC. TN. RANGE DESCRIPTION OF PROPERTY	C O D E	ACRES	LAND VALUE	IMPROVEMENT VALUE	TOTAL VALUE	C O D E	ACRES	VALUE	C O D E	ACRES		
23251 2442.0000 24420000 MARILYN D DENURE 1609 25TH AVENUE MONROE, WI, 53566	MONROE SCHOOL DISTRICT 3682	1609 25TH AVE City of Monroe - Not In TID COM SE COR SW4 SE4 TH N0*W 120.79 FT TH N89*W 60 FT POB TH N39*W 123.3 FT TH S67*W 30 FT TH S4*E 83.9 FT TH S89*E 99.03 FT TO POB	A	0.20	\$25,900	\$160,400	\$186,300						0.20	
23251 2444.0000 24440000 EDWARD D HILLE SR, ANNETTE M HILLE 2548 13TH STREET MONROE, WI, 53566	MONROE SCHOOL DISTRICT 3682	2548 13TH ST City of Monroe - Not In TID PRT OUTLOT 106 SEC 35 COM NE COR OL 106 TH N85*W 246.96 FT POB TH 119.03 FT TH S11*W 130.5 FT TH S85*E 133.8 FT TH N4*E 130 FT TO POB EXC V659-P519	A	0.36	\$35,600	\$86,400	\$122,000						0.36	
23251 2445.0000 24450000 PERRY E BOND, LOIS J BOND 2558 13TH STREET MONROE, WI, 53566	MONROE SCHOOL DISTRICT 3682	2558 13TH ST City of Monroe - Not In TID SECTION 35PRT OL 106 120 FT X 130 FTCom NE cor OL 106 th N85*W 26.96 ft POB th N85*W 220 ft th S4*W 130 ft th S85*E 220 ft th N4*E 130 ft POB, EXC com NE cor OL 106 th N85*W 26.96 ft POB th N85*W 100 ft th S4*W 130 ft th S85*E 100 ft th N4*E 130 ft POB	A	0.36	\$35,600	\$226,700	\$262,300						0.36	
23251 2445.1000 24451000 MATTHEW P SHAFFER, APRIL J SHAFFER 2568 13TH STREET MONROE, WI, 53566	MONROE SCHOOL DISTRICT 3682	2568 13TH ST City of Monroe - Not In TID SECTION 35 PRT OL 106 100 FT X 130 FT	A	0.30	\$33,000	\$182,900	\$215,900						0.30	

YEAR 2025	State No.
--------------	-----------

ASSESSMENT ROLL FOR MONROE Green COUNTY

KEY TO
CODES

1.A - RESIDENTIAL
2.B - COMMERCIAL
3.C - MANUFACTURING
4.D - AGRICULTURAL

5.E - UNDEVELOPED
5m - AGRICULTURAL FOREST
6.F - PRODUCTIVE FOREST LANDS
7.G - OTHER

1. PFC REG. ENTERED BEFORE 1/1/72
2. PFC REG. ENTERED AFTER 12/31/71
3. PFC SPECIAL CLASSIFICATION
4. COUNTY FOREST CROP
5. MFL OPEN ENTERED AFTER 2004
6. MFL CLOSED ENTERED AFTER 2004
7. MFL OPEN ENTERED BEFORE 2005
8. MFL CLOSED ENTERED BEFORE 2005

1. FEDERAL
2. STATE
3. COUNTY
4. OTHER

EXEMPT FROM GEN.
PROPERTY TAX

TOTAL
ACRES
THIS
LINE

PARCEL NUMBER	SCHOOL DIST.	VOL/PAGE - REG. DEEDS	TOTAL ACRES OF DESC.	ACREAGE & VALUE OF DESCRIPTION SUBJECT TO GENERAL PROPERTY TAX						6. MFL CLOSED ENTERED AFTER 2004 7. MFL OPEN ENTERED BEFORE 2005 8. MFL CLOSED ENTERED BEFORE 2005			EXEMPT FROM GEN. PROPERTY TAX		ACRES THIS LINE
NAME & ADDRESS		SEC. TN. RANGE DESCRIPTION OF PROPERTY	C O D E	ACRES	LAND VALUE	IMPROVEMENT VALUE	TOTAL VALUE	C O D E	ACRES	VALUE	C O D E	ACRES			
23251 2446.0000 24460000 Edwin G. Ernst and Diane J. Ernst Revocable Living Trust 1313 23rd Ave Monroe, WI, 53566	MONROE SCHOOL DISTRICT 3682	1313 23RD AVE City of Monroe - Not In TID PRT OL 118 IN W1/2 SE4 SEC 35 COM SW COR SD OL PT 172.2 FT E OF E LN 22ND AVE TH N ALG W LN POB TH N ALG W LN SD OL 182.6 FT NE COR BLK 8 FOSTERS ADD TH SELY 200.8 FT TH W 64.9 FT TH S 25 FT TH W 59.8 FT POB	A	0.17	\$21,600	\$171,100	\$192,700						0.17		
23251 2447.0000 24470000 SHARI J BABLER 2223 14TH STREET MONROE, WI, 53566	MONROE SCHOOL DISTRICT 3682	2223 14TH ST City of Monroe - Not In TID SECTION 35 COM 160.2 FT W OF SE COR OL 118 TH W 59.8 FT TH N 95 FT TH E 59.8 FT TH S 95 FT POB BNG PRT OUTLOT 118 IN SE4	A	0.12	\$16,200	\$163,000	\$179,200						0.12		
23251 2448.0000 24480000 ANDREW M JOSEPHS, NICOLE M JOSEPHS 1329 23RD AVENUE MONROE, WI, 53566	MONROE SCHOOL DISTRICT 3682	1329 23RD AVE City of Monroe - Not In TID PRT OL 118 OF SE4 SEC 35 BGN SE COR OUTLOT 118 TH W ALG N LN 14TH ST 160.2 FT TO PT 232 FT E OF E LN OF 22ND AVE TH N 120 FT TO PT 232.4 FT E OF 22ND AVE TH E PRL TO 14TH ST 64.9 FT TO SW SD OF 23RD AVE TH SELY ALG SW SD 23RD AVE 153 FT TO POB	A	0.32	\$33,800	\$299,400	\$333,200						0.32		
23251 2449.0000 24490000 AARON D COURTER 2218 14TH STREET MONROE, WI, 53566	MONROE SCHOOL DISTRICT 3682	2218 14TH ST City of Monroe - Not In TID SECTION 35 COM INTSEC 23RD AVE & S LN 14TH ST TH W 157 FT TO POB TH W 109 FT TH S 154 FT TH E 111.1 FT TH N 154 FT TO POB BNG PRT OL 119 SE4	A	0.39	\$36,900	\$232,100	\$269,000						0.39		

YEAR 2025	State No.
--------------	-----------

ASSESSMENT ROLL FOR MONROE Green COUNTY

KEY TO
CODES

1.A - RESIDENTIAL
2.B - COMMERCIAL
3.C - MANUFACTURING
4.D - AGRICULTURAL

5.E - UNDEVELOPED
5m - AGRICULTURAL FOREST
6.F - PRODUCTIVE FOREST LANDS
7.G - OTHER

1. PFC REG. ENTERED BEFORE 1/1/72
2. PFC REG. ENTERED AFTER 12/31/71
3. PFC SPECIAL CLASSIFICATION
4. COUNTY FOREST CROP
5. MFL OPEN ENTERED AFTER 2004
6. MFL CLOSED ENTERED AFTER 2004
7. MFL OPEN ENTERED BEFORE 2005
8. MFL CLOSED ENTERED BEFORE 2005

1. FEDERAL
2. STATE
3. COUNTY
4. OTHER

EXEMPT FROM GEN.
PROPERTY TAX

TOTAL
ACRES
THIS
LINE

PARCEL NUMBER		SCHOOL DIST.	VOL/PAGE - REG. DEEDS	TOTAL ACRES OF DESC.	ACREAGE & VALUE OF DESCRIPTION SUBJECT TO GENERAL PROPERTY TAX					6. MFL CLOSED ENTERED AFTER 2004 7. MFL OPEN ENTERED BEFORE 2005 8. MFL CLOSED ENTERED BEFORE 2005			EXEMPT FROM GEN. PROPERTY TAX		ACRES THIS LINE
NAME & ADDRESS			SEC. TN. RANGE DESCRIPTION OF PROPERTY	C O D E	ACRES	LAND VALUE	IMPROVEMENT VALUE	TOTAL VALUE	C O D E	ACRES	VALUE	C O D E	ACRES		
2951	23251 2450.0000 24500000	MONROE SCHOOL DISTRICT 3682	2229 15TH ST City of Monroe - Not In TID ASSESSORS PLAT PRT OL 119 IN SE4 SEC 35 COM SW COR OL 119 TH N 30 FT TO N LN 15TH ST TH N89*E 60 FT POB TH N 120 FT N89*E 150 FT TH S 120 FT TH S89*W 150 FT POB, ALSO PARC LYG S OF ABOVE PARC DESC LYG BTWN N LN 15TH ST & CNTRLN 15TH ST; ALSO CSM 532 (V2-P65) PRT LOT 3 EXC S 120 FT	A	0.41	\$38,000	\$324,600	\$362,600						0.41	
	CHRISTOPHER L SOUKUP 2229 15TH STREET MONROE, WI, 53566														
2952	23251 2451.0000 24510000	MONROE SCHOOL DISTRICT 3682	1425 23RD AVE City of Monroe - Not In TID CSM 775 (V2-P345) LOT 1 BNG PRT OL 119 ASSESSOR'S PLAT	A	0.28	\$32,200	\$189,600	\$221,800						0.28	
	DEIDRE WITT, Robert J. Witt 1425 23RD AVENUE MONROE, WI, 53566														
2953	23251 2452.0000 24520000	MONROE SCHOOL DISTRICT 3682	2234 14TH ST City of Monroe - Not In TID SECTION 35PRT OL 119, COM INTERS W LN 23RD AVE & S LN 14TH ST TH W 77 FT TO POB TH W 80 FT ALG S LN 14TH ST TH S 154 FT TH ELY 80 FT TO PT 156 FT S OF S LN OF 14TH ST TH NLY 156 FT TO POB	A	0.29	\$32,500	\$281,800	\$314,300						0.29	
	LOEFFEL BONITA R LIVING TRUST 2234 14TH STREET MONROE, WI, 53566														
2954	23251 2453.0000 24530000	MONROE SCHOOL DISTRICT 3682	2239 15TH ST City of Monroe - Not In TID CSM 532 (V2-P65) S 120 FT OF LOT 3 BNG PRT OL 119 ASSESSORS PLAT IN SE4 SEC 35	A	0.17	\$22,300	\$247,000	\$269,300						0.17	
	JENNIFER J LANCASTER 2925 TOWN HALL RD MOUNT HOREB, WI, 53572-1549														

YEAR 2025	State No.
--------------	-----------

ASSESSMENT ROLL FOR MONROE Green COUNTY

KEY TO
CODES

1.A - RESIDENTIAL
2.B - COMMERCIAL
3.C - MANUFACTURING
4.D - AGRICULTURAL

5.E - UNDEVELOPED
5m - AGRICULTURAL FOREST
6.F - PRODUCTIVE FOREST LANDS
7.G - OTHER

1. PFC REG. ENTERED BEFORE 1/1/72
2. PFC REG. ENTERED AFTER 12/31/71
3. PFC SPECIAL CLASSIFICATION
4. COUNTY FOREST CROP
5. MFL OPEN ENTERED AFTER 2004
6. MFL CLOSED ENTERED AFTER 2004
7. MFL OPEN ENTERED BEFORE 2005
8. MFL CLOSED ENTERED BEFORE 2005

1. FEDERAL
2. STATE
3. COUNTY
4. OTHER

EXEMPT FROM GEN.
PROPERTY TAX

TOTAL
ACRES
THIS
LINE

PARCEL NUMBER	SCHOOL DIST.	VOL/PAGE - REG. DEEDS	TOTAL ACRES OF DESC.	ACREAGE & VALUE OF DESCRIPTION SUBJECT TO GENERAL PROPERTY TAX						6. MFL CLOSED ENTERED AFTER 2004 7. MFL OPEN ENTERED BEFORE 2005 8. MFL CLOSED ENTERED BEFORE 2005			EXEMPT FROM GEN. PROPERTY TAX		ACRES THIS LINE
NAME & ADDRESS	SEC. TN. RANGE DESCRIPTION OF PROPERTY	C O D E	ACRES	LAND VALUE	IMPROVEMENT VALUE	TOTAL VALUE	C O D E	ACRES	VALUE	C O D E	ACRES				
23251 2453.1000 24531000 WILLIAM J WILLIS, JUNE E WILLIS 1405 23RD AVENUE MONROE, WI, 53566	MONROE SCHOOL DISTRICT 3682 1405 23RD AVE City of Monroe - Not In TID CSM 532 (V2-P65) LOT 1 BNG PRT OL 119 ASSESSORS PLAT IN SE4 SEC 35	A	0.26	\$31,300	\$267,200	\$298,500						0.26			
23251 2453.2000 24532000 TRACY GILBERT 601 S SEAS DRIVE APT 406 JUPITER, FL, 33477-1111	MONROE SCHOOL DISTRICT 3682 1413 23RD AVE City of Monroe - Not In TID SECTION 35 CSM 532 (V2-P65) LOT 2 BNG PRT OF OL 119 IN SE4	A	0.24	\$30,400	\$190,000	\$220,400						0.24			
23251 2454.0000 24540000 Ryan Leahy, Kelly McLaurin 2219 15th ST Monroe, WI, 53566	MONROE SCHOOL DISTRICT 3682 2219 15TH ST City of Monroe - Not In TID PRT OL 119 IN SE4 SEC 35 BGN SE COR LOT 4 BLK 9 FOSTERS ADD TH N 120 FT TH E 60 FT TH S 120 FT TH W TO POB	A	0.17	\$21,600	\$193,400	\$215,000						0.17			
23251 2455.0000 24550000 BERNARD G ROIDT 2625 22ND AVENUE MONROE, WI, 53566	MONROE SCHOOL DISTRICT 3682 2220 16TH ST City of Monroe - Not In TID W 87 FT OUTLOT 121 IN SE4	A	0.27	\$31,800	\$167,000	\$198,800						0.27			

YEAR 2025	State No.
--------------	-----------

ASSESSMENT ROLL FOR MONROE Green COUNTY

KEY TO
CODES

1.A - RESIDENTIAL
2.B - COMMERCIAL
3.C - MANUFACTURING
4.D - AGRICULTURAL

5.E - UNDEVELOPED
5m - AGRICULTURAL FOREST
6.F - PRODUCTIVE FOREST LANDS
7.G - OTHER

1. PFC REG. ENTERED BEFORE 1/1/72
2. PFC REG. ENTERED AFTER 12/31/71
3. PFC SPECIAL CLASSIFICATION
4. COUNTY FOREST CROP
5. MFL OPEN ENTERED AFTER 2004
6. MFL CLOSED ENTERED AFTER 2004
7. MFL OPEN ENTERED BEFORE 2005
8. MFL CLOSED ENTERED BEFORE 2005

1. FEDERAL
2. STATE
3. COUNTY
4. OTHER

EXEMPT FROM GEN.
PROPERTY TAX

TOTAL
ACRES
THIS
LINE

PARCEL NUMBER	SCHOOL DIST.	VOL/PAGE - REG. DEEDS	TOTAL ACRES OF DESC.	ACREAGE & VALUE OF DESCRIPTION SUBJECT TO GENERAL PROPERTY TAX					6. MFL CLOSED ENTERED AFTER 2004 7. MFL OPEN ENTERED BEFORE 2005 8. MFL CLOSED ENTERED BEFORE 2005			EXEMPT FROM GEN. PROPERTY TAX		ACRES THIS LINE
				ACRES	LAND VALUE	IMPROVEMENT VALUE	TOTAL VALUE	C O D E	ACRES	VALUE	C O D E	ACRES		
23251 2456.0000 24560000	MONROE SCHOOL DISTRICT 3682	2228 16TH ST City of Monroe - Not In TID SECTION 35 PRT OL 121 SE4 COM PT 1 CHN 32.5 LINKS E OF 4 POST S SIDE SEC 35 TH E 1 CHN 32.5 LINKS TH N 135 FT TH W 1 CHN 32.5 LINKS TH S 135 FT TO POB	A	0.27	\$31,800	\$263,300	\$295,100							0.27
JOHN E PARKIN 2228 16TH STREET MONROE, WI, 53566														
23251 2457.0000 24570000	MONROE SCHOOL DISTRICT 3682	2234 16TH ST City of Monroe - Not In TID SECTION 35 COM 65.75' W OF NW COR LOT 1 HYDES ADD TH W 65.75 FT TH S 135 FT TH E 65.75 FT TH N 135 FT POB, PRT OL 121; ALSO N 80 FT OF W 6 FT OF PARCEL E OF & CONTIGUOUS TO ABOVE PCL	A	0.21	\$26,800	\$182,900	\$209,700							0.21
STEVEN M ALLEN, SUSAN M ALLEN 2234 16TH STREET MONROE, WI, 53566														
23251 2458.0000 24580000	MONROE SCHOOL DISTRICT 3682	2242 16TH ST City of Monroe - Not In TID SECTION 35 COM 4 CH & 63 1/2 LKS E OF 1/4 POST ON S SIDE SEC 35 TH N 135 FT M/L TO S LINE OF ST TH W ALG S LINE 65 3/4 FT TH S 135 FT M/L TO S LINE SD SEC TH E POB; WEST 6 FT OF ABOVE DESC LOT & STRIP OF LD 6 FT IN WIDTH & LYG IMMEDIATELY W OF & ADJ SAID PARCEL BNG PT OUTLOT 121 IN SE 1/4 SEC 35 (ALSO DESC AS: E 65.75 FT OL 121)	A	0.21	\$26,800	\$213,800	\$240,600							0.21
SIERRA Q STETTLER 2242 16TH STREET MONROE, WI, 53566														
23251 2459.0000 24590000	MONROE SCHOOL DISTRICT 3682	1606 23RD AVE City of Monroe - Not In TID SECTION 35 CSM 2227 (V7-P218) LOT 1 BNG PRT OL 109	A	0.72	\$51,300	\$328,700	\$380,000							0.72
PHILLIP D FRANKFORD, KRISTAL S FRANKFORD 1606 23RD AVENUE MONROE, WI, 53566														

YEAR 2025	State No.
--------------	-----------

ASSESSMENT ROLL FOR MONROE Green COUNTY

KEY TO
CODES

1.A - RESIDENTIAL
2.B - COMMERCIAL
3.C - MANUFACTURING
4.D - AGRICULTURAL

5.E - UNDEVELOPED
5m - AGRICULTURAL FOREST
6.F - PRODUCTIVE FOREST LANDS
7.G - OTHER

1. PFC REG. ENTERED BEFORE 1/1/72
2. PFC REG. ENTERED AFTER 12/31/71
3. PFC SPECIAL CLASSIFICATION
4. COUNTY FOREST CROP
5. MFL OPEN ENTERED AFTER 2004
6. MFL CLOSED ENTERED AFTER 2004
7. MFL OPEN ENTERED BEFORE 2005
8. MFL CLOSED ENTERED BEFORE 2005

1. FEDERAL
2. STATE
3. COUNTY
4. OTHER

EXEMPT FROM GEN.
PROPERTY TAX

TOTAL
ACRES
THIS
LINE

PARCEL NUMBER	SCHOOL DIST.	VOL/PAGE - REG. DEEDS	TOTAL ACRES	ACREAGE & VALUE OF DESCRIPTION SUBJECT TO GENERAL PROPERTY TAX					6. MFL CLOSED ENTERED AFTER 2004 7. MFL OPEN ENTERED BEFORE 2005 8. MFL CLOSED ENTERED BEFORE 2005			EXEMPT FROM GEN. PROPERTY TAX		ACRES THIS LINE
		OF DESC.		ACRES	LAND VALUE	IMPROVEMENT VALUE	TOTAL VALUE		ACRES	VALUE		ACRES		
NAME & ADDRESS		SEC. TN. RANGE DESCRIPTION OF PROPERTY	C O D E					C O D E			C O D E			
23251 2460.0000 24600000	MONROE SCHOOL DISTRICT 3682	1530 23RD AVE City of Monroe - Not In TID CSM 2905 (V10-P161) LOT 1 BNG PRT OL 111 MONROE PLAT IN SW4 SE4	A	0.24	\$30,300	\$217,900	\$248,200						0.24	
RONALD J FAGER, CYNTHIA M FAGER 2114 11TH AVENUE MONROE, WI, 53566														
23251 2460.1000 24601000	MONROE SCHOOL DISTRICT 3682	1534 23RD AVE City of Monroe - Not In TID CSM 2905 (V10-P161) LOT 2 BNG PRT OL 110 AP	A	0.17	\$22,000	\$159,500	\$181,500						0.17	
HALEE R HARTWIG 1534 23RD AVENUE MONROE, WI, 53566														
23251 2461.0000 24610000	MONROE SCHOOL DISTRICT 3682	1605 25TH AVE City of Monroe - Not In TID SECTION 35 COM PT N 120.79 FT FROM SE COR SW4 SE4 TH N89*W 60 FT TH N39*W 123.30 FT TH N39*W 140.4 FT TH S57*W 45 FT TH S2*E 96.45 FT TH N89* E 95.6 FT TH N67*E 30 FT POB BNG PRT OUTLOTS 107, 110 & 111 IN SE4	A	0.22	\$29,000	\$231,000	\$260,000						0.22	
Raul Rivera, Beverly Rivera 1605 25th Avenue Monroe, WI, 53566														
23251 2461.1000 24611000	MONROE SCHOOL DISTRICT 3682	2416 16TH ST City of Monroe - Not In TID COM PT 120.79 FT N OF SE COR SW4 SE4 SD SEC TH N89*W 60 FT TH N39*W 237.27 FT TH S69*W 57.54 FT TO POB TH S69*W 43.71 FT TH N20*W 15.66 FT TH S42*W 109 FT TH N89*E 25.40 FT TH N89*E 97.40 FT TH N2*W 80.14 FT TO POB PRT OL 110- 111	A	0.16	\$20,900	\$155,600	\$176,500						0.16	
MICHAEL C FOY, LINDSAY K FOY 2416 16TH STREET MONROE, WI, 53566														

YEAR 2025	State No.
--------------	-----------

ASSESSMENT ROLL FOR MONROE Green COUNTY

KEY TO
CODES

1.A - RESIDENTIAL
2.B - COMMERCIAL
3.C - MANUFACTURING
4.D - AGRICULTURAL

5.**E** - UNDEVELOPED
5m - AGRICULTURAL FOREST
6.**F** - PRODUCTIVE FOREST LANDS
7.**G** - OTHER

1. PFC REG. ENTERED BEFORE 1/1/72
2. PFC REG. ENTERED AFTER 12/31/71
3. PFC SPECIAL CLASSIFICATION
4. COUNTY FOREST CROP
5. MFL OPEN ENTERED AFTER 2004
6. MFL CLOSED ENTERED AFTER 2004
7. MFL OPEN ENTERED BEFORE 2005
8. MFL CLOSED ENTERED BEFORE 2005

1. FEDERAL
2. STATE
3. COUNTY
4. OTHER

EXEMPT FROM GEN.
PROPERTY TAX

TOTAL
ACRES
THIS
LINE

PARCEL NUMBER	SCHOOL DIST.	VOL/PAGE - REG. DEEDS	TOTAL ACRES OF DESC.	ACREAGE & VALUE OF DESCRIPTION SUBJECT TO GENERAL PROPERTY TAX					6. MFL CLOSED ENTERED AFTER 2004 7. MFL OPEN ENTERED BEFORE 2005 8. MFL CLOSED ENTERED BEFORE 2005			EXEMPT FROM GEN. PROPERTY TAX		ACRES THIS LINE
NAME & ADDRESS		SEC. TN. RANGE DESCRIPTION OF PROPERTY	C O D E	ACRES	LAND VALUE	IMPROVEMENT VALUE	TOTAL VALUE	C O D E	ACRES	VALUE	C O D E	ACRES		
23251 2461.2000 24612000 SUSAN K SMITH 2411 16TH STREET MONROE, WI, 53566	MONROE SCHOOL DISTRICT 3682	2411 16TH ST City of Monroe - Not In TID PRT OUTLOTS 110 & 111 SEC 35 COM PT N 120.79 FT FROM SE COR SW4 SE4 TH N89*W 60 FT TH N39*W 263.7 FT TH S57*W 45 FT TH S86*W 32 FT POB TH N56*W 112.25 FT TH S7*E 45 FT TH S0*E 113.1 FT TH N42*E 129.4 FT TO POB EXC CONV FOR STREET V158-P466	A	0.22	\$28,700	\$114,300	\$143,000						0.22	
23251 2462.0000 24620000 ASHLEY R ALEXANDER 1524 23RD AVENUE MONROE, WI, 53566	MONROE SCHOOL DISTRICT 3682	1524 23RD AVE City of Monroe - Not In TID CSM 743 (V2-P305) LOT 1 BNG PRT OL 111 IN SW4 SE4	A	0.32	\$33,900	\$221,300	\$255,200						0.32	
23251 2463.0000 24630000 Bailey McDonald, Seth N. Johnson 1518 23rd Ave Monroe, WI, 53566	MONROE SCHOOL DISTRICT 3682	1518 23RD AVE City of Monroe - Not In TID COM ON E LN BELOIT ST AT SW COR OUTLOT 112 TH NLY ALG E LINE SD ST 60 FT TH E 120 FT TH SLY 60 FT TH W 120 FT POB, BNG IN SW4 SE4	A	0.17	\$21,600	\$179,400	\$201,000						0.17	
23251 2464.0000 24640000 VALERIE M SCHWINDT 1514 23RD AVENUE MONROE, WI, 53566	MONROE SCHOOL DISTRICT 3682	1514 23RD AVE City of Monroe - Not In TID PRT OUTLOT 112 IN SE4 SEC 35 COM PT N 120.79 FT FROM SE COR SW4 SE4 TH N89*W 60 FT TH N39*W 348.7 FT TH N39*W 83.95 FT TH S81*W 120 FT POB TH N39*W 82 FT TH S81*W 102 FT TH S39*E 78 FT TH S82*W 120 FT TH S38*E 23.5 FT ALG E LN 23RD AVE TH N82*E 120 FT TH S39*E 60 FT TH N82*E 104.63 FT TO SW COR HABERMAN LT TH N40*W 82.1 FT TO POB	A	0.25	\$18,600	\$263,500	\$282,100						0.25	

YEAR 2025	State No.
--------------	-----------

ASSESSMENT ROLL FOR MONROE Green COUNTY

KEY TO
CODES

1.A - RESIDENTIAL
2.B - COMMERCIAL
3.C - MANUFACTURING
4.D - AGRICULTURAL

5.E - UNDEVELOPED
5m - AGRICULTURAL FOREST
6.F - PRODUCTIVE FOREST LANDS
7.G - OTHER

1. PFC REG. ENTERED BEFORE 1/1/72
2. PFC REG. ENTERED AFTER 12/31/71
3. PFC SPECIAL CLASSIFICATION
4. COUNTY FOREST CROP
5. MFL OPEN ENTERED AFTER 2004
6. MFL CLOSED ENTERED AFTER 2004
7. MFL OPEN ENTERED BEFORE 2005
8. MFL CLOSED ENTERED BEFORE 2005

1. FEDERAL
2. STATE
3. COUNTY
4. OTHER

EXEMPT FROM GEN.
PROPERTY TAX

TOTAL
ACRES
THIS
LINE

2971

2972

2973

2025		KEY TO CODES ▶		1.A - RESIDENTIAL 2.B - COMMERCIAL 3.C - MANUFACTURING 4.D - AGRICULTURAL		5.E - UNDEVELOPED 5m - AGRICULTURAL FOREST 6.F - PRODUCTIVE FOREST LANDS 7.G - OTHER		1. PFC REG. ENTERED BEFORE 1/1/72 2. PFC REG. ENTERED AFTER 12/31/71 3. PFC SPECIAL CLASSIFICATION 4. COUNTY FOREST CROP 5. MFL OPEN ENTERED AFTER 2004 6. MFL CLOSED ENTERED AFTER 2004 7. MFL OPEN ENTERED BEFORE 2005 8. MFL CLOSED ENTERED BEFORE 2005				1. FEDERAL 2. STATE 3. COUNTY 4. OTHER		TOTAL ACRES THIS LINE		
PARCEL NUMBER		SCHOOL DIST.		VOL/PAGE - REG. DEEDS		TOTAL ACRES OF DESC.		ACREAGE & VALUE OF DESCRIPTION SUBJECT TO GENERAL PROPERTY TAX							EXEMPT FROM GEN. PROPERTY TAX	
NAME & ADDRESS				SEC. TN. RANGE DESCRIPTION OF PROPERTY		C O D E	ACRES	LAND VALUE	IMPROVEMENT VALUE	TOTAL VALUE	C O D E	ACRES	VALUE		C O D E	ACRES
23251 2464.1000 24641000 EDWARD L KNUTESON, CHRISTINE KNUTESON 1511 25TH AVENUE MONROE, WI, 53566		MONROE SCHOOL DISTRICT 3682		1511 25TH AVE City of Monroe - Not In TID SECTION 35 PRTS OL 112 & 107 83.95 FT N & S X 120 FT E (V1016-P940); ALSO PRT OL 107,110 & 111 COM AT POINT 120.79 FT N FROM COR SW4 SE4, SEC 35 TH N89*W 60 FT TH N39*W 85 FT TH S83*W 30.5 FT TH S82*W 82 FT TH S7*E 15.55 FT TH S56*E 112.25 FT TH N86*E 32 FT TH N57*E 45 FT POB EXC LD CONV FOR ST PURPOSES (V158-P466) (ALSO DESC AS: COM INTERS OF W LN 25TH AVE & N LN 16TH ST EXT, NWLY 58.57 FT TH WLY 82 FT TH SLY 15.55 FT TH SELY 81.36 FT TH ELY 84.08 FT POB (SEE DEED V1065-P961)		A	0.40	\$37,600	\$356,000	\$393,600						0.40
23251 2464.2000 24642000 JENNA M KUNDERT 1510 23RD AVENUE MONROE, WI, 53566		MONROE SCHOOL DISTRICT 3682		1510 23RD AVE City of Monroe - Not In TID COM 120.79 FT N SE COR SW4 SE4 SD SEC 35 TH N89*W 60 FT TH N39*W 348.7 FT TH N39 *W 99.35 FT TH N38*W 66.6 FT TH S81*W 16.7 FT TH S81* W 323.5 FT POB TH S38*E 75 FT TH N82*E 120 FT TH N39*W 78 FT TH S81*W 117.8 FT POB BNG PRT OUTLOT 112 IN SE4 SEC 35		A	0.21	\$27,100	\$177,500	\$204,600						0.21
23251 2464.3000 24643000 GARY R JOHNSON, RUTH A JOHNSON 1505 25TH AVENUE MONROE, WI, 53566		MONROE SCHOOL DISTRICT 3682		1505 25TH AVE City of Monroe - Not In TID PRT OUTLOTS 112 & 107 SEC 35 COM PT N 120.79 FT FROM SE COR SW4 SE4 TH N89*W 60 FT TH N39*W 348.7 FT TH N39*W 83.95 FT POB TH N39*W 15.4 FT TH N38*W 66.6 FT TH S81*W 16.7 FT TH S81*W 103.7 FT TH S39*E 82 FT TH N81*E 120 FT TO PT OF THIS DESC		A	0.23	\$29,500	\$236,100	\$265,600						0.23

YEAR 2025	State No.
--------------	-----------

ASSESSMENT ROLL FOR MONROE Green COUNTY

KEY TO
CODES

1.A - RESIDENTIAL
2.B - COMMERCIAL
3.C - MANUFACTURING
4.D - AGRICULTURAL

5.E - UNDEVELOPED
5m - AGRICULTURAL FOREST
6.F - PRODUCTIVE FOREST LANDS
7.G - OTHER

1. PFC REG. ENTERED BEFORE 1/1/72
2. PFC REG. ENTERED AFTER 12/31/71
3. PFC SPECIAL CLASSIFICATION
4. COUNTY FOREST CROP
5. MFL OPEN ENTERED AFTER 2004
6. MFL CLOSED ENTERED AFTER 2004
7. MFL OPEN ENTERED BEFORE 2005
8. MFL CLOSED ENTERED BEFORE 2005

1. FEDERAL
2. STATE
3. COUNTY
4. OTHER

EXEMPT FROM GEN.
PROPERTY TAX

TOTAL
ACRES
THIS
LINE

PARCEL NUMBER	SCHOOL DIST.	VOL/PAGE - REG. DEEDS	TOTAL ACRES OF DESC.	ACREAGE & VALUE OF DESCRIPTION SUBJECT TO GENERAL PROPERTY TAX					6. MFL CLOSED ENTERED AFTER 2004 7. MFL OPEN ENTERED BEFORE 2005 8. MFL CLOSED ENTERED BEFORE 2005			EXEMPT FROM GEN. PROPERTY TAX		ACRES THIS LINE
NAME & ADDRESS		SEC. TN. RANGE DESCRIPTION OF PROPERTY	C O D E	ACRES	LAND VALUE	IMPROVEMENT VALUE	TOTAL VALUE	C O D E	ACRES	VALUE	C O D E	ACRES		
23251 2464.4000 24644000 JAY D MEYER, ANGELA R MEYER 1460 23RD AVENUE MONROE, WI, 53566	MONROE SCHOOL DISTRICT 3682	1466 23RD AVE City of Monroe - Not In TID PRT OUTLOT 113 IN SW4 SE4 SEC 35 COM SWLY COR BLK 4 EASTLAWN SUB BNG SAME AS SE COR SW4 SE4 SEC 35 TH N 120.79 FT TH N89*W 60 FT TH N39*W 448.05 FT TH N38*W 66.60 FT TH S81*W 107 FT TH N42*W 119.78 FT POB TH N42*W 96 FT TH S51*W 186.30 FT TO NELY ROW OF 23RD AVE TH S38*E 49.18 FT ALG ROW TH N65*E 198.65 FT TO POB	A	0.30	\$32,900	\$209,000	\$241,900						0.30	
23251 2465.0000 24650000 STEVEN W CHRISTENSEN, S CORBIN CHRISTENSEN 1506 23RD AVENUE MONROE, WI, 53566-2617	MONROE SCHOOL DISTRICT 3682	1506 23RD AVE City of Monroe - Not In TID SECTION 35 OL 113 EXC (V168-P436 & V169-P304)	A	0.39	\$36,800	\$239,200	\$276,000						0.39	
23251 2465.1000 24651000 THOMAS J THOMPSON, MELISSA K THOMPSON 1359 25TH AVENUE MONROE, WI, 53566	MONROE SCHOOL DISTRICT 3682	1359 25TH AVE City of Monroe - Not In TID PRT OUTLOT 113 SEC 35 COM PT N 120.79 FT FROM SE COR SW4 SE4 TH N89*W 60 FT TH N39*W 448.05 FT TH N38*W 156.33 FT TO POB TH N38*W 179.47 FT TH S51*W 107 FT TH S42*E 144.36 FT TH N71* 103.8 FT TO POB	A	0.39	\$37,000	\$248,300	\$285,300						0.39	
23251 2465.2000 24652000 Juan Angeles, Juan Angeles 1501 25th Ave Monroe, WI, 53566	MONROE SCHOOL DISTRICT 3682	1501 25TH AVE City of Monroe - Not In TID PRT OL 113 COM PT 120.79 FT N OF SE COR SW4 SE4 SEC TH N89*W 60 FT TH N39*W 448.05 FT TH N38*W 66.60 FT POB TH N38*W 89.73 FT TH S71*W 103.8 FT TH S42*E 72.18 FT TH N81*E 107 FT TO POB	A	0.20	\$25,500	\$189,500	\$215,000						0.20	

YEAR 2025	State No.
--------------	-----------

ASSESSMENT ROLL FOR MONROE Green COUNTY

KEY TO
CODES

1.A - RESIDENTIAL
2.B - COMMERCIAL
3.C - MANUFACTURING
4.D - AGRICULTURAL

5.E - UNDEVELOPED
5m - AGRICULTURAL FOREST
6.F - PRODUCTIVE FOREST LANDS
7.G - OTHER

1. PFC REG. ENTERED BEFORE 1/1/72
2. PFC REG. ENTERED AFTER 12/31/71
3. PFC SPECIAL CLASSIFICATION
4. COUNTY FOREST CROP
5. MFL OPEN ENTERED AFTER 2004
6. MFL CLOSED ENTERED AFTER 2004
7. MFL OPEN ENTERED BEFORE 2005
8. MFL CLOSED ENTERED BEFORE 2005

1. FEDERAL
2. STATE
3. COUNTY
4. OTHER

EXEMPT FROM GEN.
PROPERTY TAX

TOTAL
ACRES
THIS
LINE

PARCEL NUMBER	SCHOOL DIST.	VOL/PAGE - REG. DEEDS	TOTAL ACRES OF DESC.	ACREAGE & VALUE OF DESCRIPTION SUBJECT TO GENERAL PROPERTY TAX					6. MFL CLOSED ENTERED AFTER 2004 7. MFL OPEN ENTERED BEFORE 2005 8. MFL CLOSED ENTERED BEFORE 2005			EXEMPT FROM GEN. PROPERTY TAX		ACRES THIS LINE
NAME & ADDRESS		SEC. TN. RANGE DESCRIPTION OF PROPERTY	C O D E	ACRES	LAND VALUE	IMPROVEMENT VALUE	TOTAL VALUE	C O D E	ACRES	VALUE	C O D E	ACRES		
23251 2466.0000 24660000 ANGELA R LOKEN, JAY D MEYER 1460 23RD AVENUE MONROE , WI, 53566	MONROE SCHOOL DISTRICT 3682	1460 23RD AVE City of Monroe - Not In TID SECTION 35 COM SW COR OUTLOT 114 E 120 E 120 FT N 60 FT W 120 FT S 60 FT TO POB	A	0.17	\$21,600	\$202,000	\$223,600						0.17	
23251 2467.0000 24670000 JOSEPH W PARR 1428 23RD AVENUE MONROE, WI, 53566	MONROE SCHOOL DISTRICT 3682	1428 23RD AVE City of Monroe - Not In TID SECTION 35 PRT OUTLOT 114 (118.6 FT BY 120 FT)	A	0.33	\$34,300	\$156,300	\$190,600						0.33	
23251 2468.0000 24680000 KENNETH J FAGER 1416 23RD AVENUE MONROE, WI, 53566	MONROE SCHOOL DISTRICT 3682	1416 23RD AVE City of Monroe - Not In TID SECTION 35 PRT OL 115 COM SW COR OL 115 TH NWLY ON E LN 23RD AVE 113.4 FT TH NELY ON N LN OL 160 FT TH SELY 28.4 FT TH SWLY 20 FT TH SELY 88 FT TO S LN TH SWLY 140 FT POB	A	0.36	\$35,800	\$178,500	\$214,300						0.36	
23251 2469.0000 24690000 Furgal-Tangorra Revocable Living Trust 1400 23rd Avenue Monroe, WI, 53566	MONROE SCHOOL DISTRICT 3682	1400 23RD AVE City of Monroe - Not In TID SECTION 35 PRT OUTLOT 116 75 FT N & S X 190 FT E & W	A	0.28	\$32,000	\$214,600	\$246,600						0.28	

YEAR 2025	State No.
--------------	-----------

ASSESSMENT ROLL FOR MONROE Green COUNTY

KEY TO
CODES

1.A - RESIDENTIAL
2.B - COMMERCIAL
3.C - MANUFACTURING
4.D - AGRICULTURAL

5.E - UNDEVELOPED
5m - AGRICULTURAL FOREST
6.F - PRODUCTIVE FOREST LANDS
7.G - OTHER

1. PFC REG. ENTERED BEFORE 1/1/72
2. PFC REG. ENTERED AFTER 12/31/71
3. PFC SPECIAL CLASSIFICATION
4. COUNTY FOREST CROP
5. MFL OPEN ENTERED AFTER 2004
6. MFL CLOSED ENTERED AFTER 2004
7. MFL OPEN ENTERED BEFORE 2005
8. MFL CLOSED ENTERED BEFORE 2005

1. FEDERAL
2. STATE
3. COUNTY
4. OTHER

EXEMPT FROM GEN.
PROPERTY TAX

TOTAL
ACRES
THIS
LINE

PARCEL NUMBER	SCHOOL DIST.	VOL/PAGE - REG. DEEDS	TOTAL ACRES OF DESC.	ACREAGE & VALUE OF DESCRIPTION SUBJECT TO GENERAL PROPERTY TAX				6. MFL CLOSED ENTERED AFTER 2004 7. MFL OPEN ENTERED BEFORE 2005 8. MFL CLOSED ENTERED BEFORE 2005			EXEMPT FROM GEN. PROPERTY TAX		ACRES THIS LINE
NAME & ADDRESS		SEC. TN. RANGE DESCRIPTION OF PROPERTY	C O D E	ACRES	LAND VALUE	IMPROVEMENT VALUE	TOTAL VALUE	C O D E	ACRES	VALUE	C O D E	ACRES	
23251 2470.0000 24700000 CARL G HUBER 1406 23RD AVENUE MONROE, WI, 53566-2127	MONROE SCHOOL DISTRICT 3682	1406 23RD AVE City of Monroe - Not In TID COM PT CTR 23RD AVE FKA BELOIT ST AT SW COR OF OL 116 SEC 35 TH NELY PRL WITH SELY LN OL, 190 FT TH NWLY PRL WITH 23RD AVE 80 FT TH SWLY 190 FT TO CTR 23RD AVE TH SELY 80 FT TO POB	A	0.28	\$32,000	\$155,000	\$187,000						0.28
23251 2471.0000 24710000 KATHARINA SYMONS, SAMUEL JANNY 1330 23rd Avenue Monroe, WI, 53566	MONROE SCHOOL DISTRICT 3682	1330 23RD AVE City of Monroe - Not In TID PRT OUTLOT 116 IN SE4 SEC 35 BGN PT ON E LN BELOIT ST WHERE NLY LN OL 116 INTERSECTS TH NELY 120 FT TH SELY 80 FT TH SWLY 160 FT TO E LN BELOIT ST TH NWLY 80 FT TO POB	A	0.29	\$32,800	\$229,500	\$262,300						0.29
23251 2472.0000 24720000 DAVID C WARTENWEILER ETUX 1316 23RD AVENUE MONROE, WI, 53566	MONROE SCHOOL DISTRICT 3682	1316 23RD AVE City of Monroe - Not In TID SECTION 35 OUTLOT 117 EXC V128-P58 V140-P481/V141-P167	A	0.41	\$37,700	\$207,800	\$245,500						0.41
23251 2472.1000 24721000 MARK A BUOL 1320 23RD AVENUE MONROE, WI, 53566	MONROE SCHOOL DISTRICT 3682	1320 23RD AVE City of Monroe - Not In TID PRT OUTLOT 117 SEC 35 COM CTRLN 23RD AVE 369.6 FT W & 1210.8 FT N40*W OF SE COR SW4 SE4 SEC 35 TH N50*E 30 FT POB TH N48*E 133.33 FT TH N0*E 47.6 FT TH S67*W 173.71 FT TO ELY LN 23RD AVE TH S40*E 90 FT ALG E LN 23RD AVE POB	A	0.24	\$30,500	\$208,100	\$238,600						0.24

YEAR 2025	State No.
--------------	-----------

ASSESSMENT ROLL FOR MONROE Green COUNTY

KEY TO
CODES

1.A - RESIDENTIAL
2.B - COMMERCIAL
3.C - MANUFACTURING
4.D - AGRICULTURAL

5.E - UNDEVELOPED
5m - AGRICULTURAL FOREST
6.F - PRODUCTIVE FOREST LANDS
7.G - OTHER

1. PFC REG. ENTERED BEFORE 1/1/72
2. PFC REG. ENTERED AFTER 12/31/71
3. PFC SPECIAL CLASSIFICATION
4. COUNTY FOREST CROP
5. MFL OPEN ENTERED AFTER 2004
6. MFL CLOSED ENTERED AFTER 2004
7. MFL OPEN ENTERED BEFORE 2005
8. MFL CLOSED ENTERED BEFORE 2005

1. FEDERAL
2. STATE
3. COUNTY
4. OTHER

EXEMPT FROM GEN.
PROPERTY TAX

TOTAL
ACRES
THIS
LINE

PARCEL NUMBER	SCHOOL DIST.	VOL/PAGE - REG. DEEDS	TOTAL ACRES OF DESC.	ACREAGE & VALUE OF DESCRIPTION SUBJECT TO GENERAL PROPERTY TAX					6. MFL CLOSED ENTERED AFTER 2004 7. MFL OPEN ENTERED BEFORE 2005 8. MFL CLOSED ENTERED BEFORE 2005			EXEMPT FROM GEN. PROPERTY TAX		ACRES THIS LINE
NAME & ADDRESS		SEC. TN. RANGE DESCRIPTION OF PROPERTY	C O D E	ACRES	LAND VALUE	IMPROVEMENT VALUE	TOTAL VALUE	C O D E	ACRES	VALUE	C O D E	ACRES		
23251 2473.0000 24730000 ALAN R SODDY, JEAN M LEJEUNE 2308 13TH STREET MONROE, WI, 53566	MONROE SCHOOL DISTRICT 3682	2308 13TH ST City of Monroe - Not In TID CSM 1016 (V3-P205) LOT 1 BNG PRT OL 117 EXC CONV FOR STREET PURPOSES V659-P509	A	0.15	\$19,300	\$191,400	\$210,700						0.15	
23251 2474.0000 24740000 CITY OF MONROE 1110 18TH AVENUE MONROE , WI, 53566	MONROE SCHOOL DISTRICT 3682	Exempt City of Monroe - Not In TID SECTION 35 PRT OL 117 COM PT NE LN 23RD AVE 369.6 FT W & 1210.8 FT N40*W & 30 FT N50*E FROM SE COR W2 SE4 SEC N48*E 342.6 FT TO S LN 13TH ST N86*W 223.5 FT POB N86*W 77.2 FT ALG S LN 13TH ST S1*W 80 FT S86*E 74.43 FT N3*E 80 FT POB EXEMPT									X4	0.00	0.00	
23251 2475.0000 24750000 MARILYN A MILLER 2316 13TH STREET MONROE, WI, 53566-2237	MONROE SCHOOL DISTRICT 3682	2316 13TH ST City of Monroe - Not In TID PRT OL 117 IN W1/2 SE4 SEC 35 DESC AS: COM 369.6FT W & 1210.8 FT N40*W & 30 FT N50*E FROM SE COR W 1/2 SE4 TH N48*E 342.6FT TO S LN 13TH ST POB TH N86*W 223.50FT ALG S LN 13TH ST TH S3*W 100FT TH S86*E 75FT TH S3*W 47.46FT TH N48*E 209.27 FT POB, EXC COM ABOVE POB TH N86*W 163.5 FT TH S3*W 100 FT TH S86*E 15 FT TH S3*W 47.46 FT TH N48*E 209.27 FT POB EXC LD CONV TO CITY V659-P805	A	0.14	\$18,000	\$198,700	\$216,700						0.14	

YEAR 2025	State No.
--------------	-----------

ASSESSMENT ROLL FOR MONROE Green COUNTY

KEY TO
CODES

1.A - RESIDENTIAL
2.B - COMMERCIAL
3.C - MANUFACTURING
4.D - AGRICULTURAL

5.**E** - UNDEVELOPED
5m - AGRICULTURAL FOREST
6.**F** - PRODUCTIVE FOREST LANDS
7.**G** - OTHER

1. PFC REG. ENTERED BEFORE 1/1/72
2. PFC REG. ENTERED AFTER 12/31/71
3. PFC SPECIAL CLASSIFICATION
4. COUNTY FOREST CROP
5. MFL OPEN ENTERED AFTER 2004
6. MFL CLOSED ENTERED AFTER 2004
7. MFL OPEN ENTERED BEFORE 2005
8. MFL CLOSED ENTERED BEFORE 2005

1. FEDERAL
2. STATE
3. COUNTY
4. OTHER

EXEMPT FROM GEN.
PROPERTY TAX

TOTAL
ACRES
THIS
LINE

PARCEL NUMBER	SCHOOL DIST.	VOL/PAGE - REG. DEEDS	TOTAL ACRES OF DESC.	ACREAGE & VALUE OF DESCRIPTION SUBJECT TO GENERAL PROPERTY TAX					6. MFL CLOSED ENTERED AFTER 2004 7. MFL OPEN ENTERED BEFORE 2005 8. MFL CLOSED ENTERED BEFORE 2005			EXEMPT FROM GEN. PROPERTY TAX		ACRES THIS LINE
NAME & ADDRESS		SEC. TN. RANGE DESCRIPTION OF PROPERTY	C O D E	ACRES	LAND VALUE	IMPROVEMENT VALUE	TOTAL VALUE	C O D E	ACRES	VALUE	C O D E	ACRES		
23251 2476.0000 24760000 LEONARD W PITKIN 2320 13TH STREET MONROE, WI, 53566	MONROE SCHOOL DISTRICT 3682	2320 13TH ST City of Monroe - Not In TID PRT OL 117 IN W 1/2 SE4 SEC 35 BEG PT NE LN 23RD AVE 369.6 FT W & 1210.8 FT N40*W & 30 FT N50*E FROM SE COR W2 SE4 TH N48*E 342.6 FT TO S LN 13TH ST POB TH N86*W ALG S LN 13TH ST 163.5 FT TH S3*W 100 FT TH S86*E 15 FT TH S3*W 47.46 FT TH N48*E 209.27 FT POB EXC COM SW COR SE4 1168.01 FT TH N78*E 23.92 FT TH N77*E 154.03 FT TH N86*E 121.32 FT TH S4*W 26.49 FT TH S85*E 22.65 FT POB TH S85*E 163.5 FT TH S50*W 1.06 FT TH N85*W 162.75 FT TH N4*E .54 FT POB	A	0.55	\$44,100	\$259,600	\$303,700						0.55	
23251 2477.0000 24770000 JOHN R HAMILTON JR, CYNTHIA J BABLER 1246 W ALBION AVE APT 2E CHICAGO, IL, 60626	MONROE SCHOOL DISTRICT 3682	1309 25TH AVE City of Monroe - Not In TID SECTION 35 COM N CORNER OUTLOT 116 BNG ON S LINE 13TH ST TH S 79.04 FT TH S39*E 35 FT TH S 49*W 132.6 FT TH N39*W 95 FT TH N 49*E 182.6 FT POB BNG PT OUTLOT 116	A	0.34	\$34,900	\$257,700	\$292,600						0.34	
23251 2478.0000 24780000 GUESS REVOCABLE TRUST N2670 31ST AVENUE MONROE, WI, 53566	MONROE SCHOOL DISTRICT 3682	1315 25TH AVE City of Monroe - Not In TID SECTION 35 PRT OL'S 115 & 116 COM N COR OF OL 116 S 79.04 FT TH S39*E 35 FT POB TH S49*W 132.6 FT TH S39*E 85 FT TH N49*E 132.6 FT TH N39*W 85 FT TO POB, ALSO COM N COR OF OL 116 TH S 79.04 FT TH S39*E 120 FT TO POB TH S49*W 132.6 FT TH S39*E 85 FT TH N49*E 132.6 FT TH N39*W 85 FT POB	A	0.52	\$42,600	\$268,100	\$310,700						0.52	

YEAR 2025	State No.
--------------	-----------

ASSESSMENT ROLL FOR MONROE Green COUNTY

KEY TO
CODES

1.A - RESIDENTIAL
2.B - COMMERCIAL
3.C - MANUFACTURING
4.D - AGRICULTURAL

5.E - UNDEVELOPED
5m - AGRICULTURAL FOREST
6.F - PRODUCTIVE FOREST LANDS
7.G - OTHER

1. PFC REG. ENTERED BEFORE 1/1/72
2. PFC REG. ENTERED AFTER 12/31/71
3. PFC SPECIAL CLASSIFICATION
4. COUNTY FOREST CROP
5. MFL OPEN ENTERED AFTER 2004
6. MFL CLOSED ENTERED AFTER 2004
7. MFL OPEN ENTERED BEFORE 2005
8. MFL CLOSED ENTERED BEFORE 2005

1. FEDERAL
2. STATE
3. COUNTY
4. OTHER

EXEMPT FROM GEN.
PROPERTY TAX

TOTAL
ACRES
THIS
LINE

2992

2993

2994

2995

2025		KEY TO CODES ▶		1.A - RESIDENTIAL 2.B - COMMERCIAL 3.C - MANUFACTURING 4.D - AGRICULTURAL				5.E - UNDEVELOPED 5m - AGRICULTURAL FOREST 6.F - PRODUCTIVE FOREST LANDS 7.G - OTHER				1. PFC REG. ENTERED BEFORE 1/1/72 2. PFC REG. ENTERED AFTER 12/31/71 3. PFC SPECIAL CLASSIFICATION 4. COUNTY FOREST CROP 5. MFL OPEN ENTERED AFTER 2004 6. MFL CLOSED ENTERED AFTER 2004 7. MFL OPEN ENTERED BEFORE 2005 8. MFL CLOSED ENTERED BEFORE 2005				1. FEDERAL 2. STATE 3. COUNTY 4. OTHER				TOTAL ACRES THIS LINE					
PARCEL NUMBER		SCHOOL DIST.		VOL/PAGE - REG. DEEDS		TOTAL ACRES OF DESC.		ACREAGE & VALUE OF DESCRIPTION SUBJECT TO GENERAL PROPERTY TAX								EXEMPT FROM GEN. PROPERTY TAX									
NAME & ADDRESS				SEC. TN. RANGE DESCRIPTION OF PROPERTY		C O D E		ACRES		LAND VALUE		IMPROVEMENT VALUE		TOTAL VALUE		C O D E		ACRES		VALUE		C O D E		ACRES	
23251 2480.0000 24800000 RONALD & JENNIFER SPIELMAN, TRUSTEES SPIELMAN REVOCABLE LIVING TRUST 1335 25TH AVENUE MONROE, WI, 53566		MONROE SCHOOL DISTRICT 3682		1329 25TH AVE City of Monroe - Not In TID SECTION 35 PRT OL 115 SE4 DESC AS: COM N COR OF OL 116 TH S 79.04 FT TH S39*E 205 FT TO POB TH S49*W 152.2 FT TH S 39*E 88 FT M/L TO S LN OF OL 115 TH NELY ALG SD S LN OF OL 115; 152.6 FT M/L TO A POINT 88 FT M/L & S39*E OF POB		A		0.31		\$33,400		\$256,000		\$289,400											
23251 2481.0000 24810000 RONALD M SPIELMAN, JENNIFER J SPIELMAN 1335 25TH AVENUE MONROE, WI, 53566		MONROE SCHOOL DISTRICT 3682		25th Ave City of Monroe - Not In TID BEG NW COR OUTLOT 114 TH N51*E 147.8 FT TH S38*E 93.6 FT POB TH N51*E 172.4 FT TH S38*E 85 FT TH S51*W 172.5 FT TH N38*W 85 FT POB BNG PRT OUTLOT 114 IN SW4 SE4		A		0.34		\$34,600		\$0		\$34,600											
23251 2481.1000 24811000 RONALD M SPIELMAN, JENNIFER J SPIELMAN 1335 25TH AVENUE MONROE, WI, 53566		MONROE SCHOOL DISTRICT 3682		1335 25TH AVE City of Monroe - Not In TID SECTION 35 PRT OUTLOT 114, 94.53 FT N & S 172.4 FT E & W		A		0.38		\$36,300		\$247,900		\$284,200											
23251 2483.0000 24830000 TINA M (TESAURO) WILD 2303 13TH STREET MONROE, WI, 53566		MONROE SCHOOL DISTRICT 3682		2303 13TH ST City of Monroe - Not In TID SECTION 35 COM INT SEC E LN 23RD AVE & N LN 13TH ST ELY 100.6 FT N 64 FT W 120 FT TO E LN 3RD AVE SLY 60 FT POB		A		0.17		\$21,600		\$156,200		\$177,800											

YEAR 2025	State No.
--------------	-----------

ASSESSMENT ROLL FOR MONROE Green COUNTY

KEY TO
CODES

1.A - RESIDENTIAL
2.B - COMMERCIAL
3.C - MANUFACTURING
4.D - AGRICULTURAL

5.E - UNDEVELOPED
5m - AGRICULTURAL FOREST
6.F - PRODUCTIVE FOREST LANDS
7.G - OTHER

1. PFC REG. ENTERED BEFORE 1/1/72
2. PFC REG. ENTERED AFTER 12/31/71
3. PFC SPECIAL CLASSIFICATION
4. COUNTY FOREST CROP
5. MFL OPEN ENTERED AFTER 2004
6. MFL CLOSED ENTERED AFTER 2004
7. MFL OPEN ENTERED BEFORE 2005
8. MFL CLOSED ENTERED BEFORE 2005

1. FEDERAL
2. STATE
3. COUNTY
4. OTHER

EXEMPT FROM GEN.
PROPERTY TAX

TOTAL
ACRES
THIS
LINE

PARCEL NUMBER	SCHOOL DIST.	VOL/PAGE - REG. DEEDS	TOTAL ACRES OF DESC.	ACREAGE & VALUE OF DESCRIPTION SUBJECT TO GENERAL PROPERTY TAX					6. MFL CLOSED ENTERED AFTER 2004 7. MFL OPEN ENTERED BEFORE 2005 8. MFL CLOSED ENTERED BEFORE 2005			EXEMPT FROM GEN. PROPERTY TAX		ACRES THIS LINE
NAME & ADDRESS		SEC. TN. RANGE DESCRIPTION OF PROPERTY	C O D E	ACRES	LAND VALUE	IMPROVEMENT VALUE	TOTAL VALUE	C O D E	ACRES	VALUE	C O D E	ACRES		
23251 2484.0000 24840000 ERVIN ZIEGLER, PHYLISS ZIEGLER 2311 13TH STREET MONROE, WI, 53566	MONROE SCHOOL DISTRICT 3682	2311 13TH ST City of Monroe - Not In TID PRT OUTLOT 105 - E 193.2 FT OF W 313 FT EXC E 79 FT(AKA: COM NE COR LOT 15 BLK 17 LUDLOW ADD TH S 100 FT TH W 164.4 FT TO POB TH S 79.38 FT ON N LN OF 13TH ST TH N85*W 193.2 FT TH N 64 FT TH E 193.2 FT TO POB, EXC COM NE COR LOT 15 BLK 17 LUDLOW ADD TH S 100 FT TH W 164.4 FT TO POB TH S 79.38 FT ON N LN 13TH ST TH N 85*W 70.22 FT TH N 73.8 FT TH E 70 FT TO POB, PRT OL 5)	A	0.21	\$27,300	\$196,900	\$224,200						0.21	
23251 2485.0000 24850000 DONALD J HEITKAMP, DEBRA ANN HEITKAMP 2317 13TH STREET MONROE, WI, 53566	MONROE SCHOOL DISTRICT 3682	2317 13TH ST City of Monroe - Not In TID SECTION 35 PRT OUTLOT 105 COM NE COR L 15 BLK 17 LUDLOWS S 100 FT W 164.4 FT POB S 79.38 FT N85*W 70.22 FT N 73.8 FT E 70 FT POB .12A ALSO E 9 FT OF COM NE COR L 15 BLK 17 LUDLOWS S 100 FT W 164.4 FT S 79.38 FT TO N LN 13TH ST	A	0.15	\$20,100	\$232,200	\$252,300						0.15	
23251 2486.0000 24860000 JOSHUA L SMITH, STACY B SMITH 2319 13TH STREET MONROE, WI, 53566	MONROE SCHOOL DISTRICT 3682	2319 13TH ST City of Monroe - Not In TID PRT OUTLOT 105 IN SW4 SE4 SEC 35 BGN PT N LN SD OL 105, 313.2 FT E OF E LN 23RD AVE TH E 60 FT TH S 85.5 FT M/L TO N 13TH TH WLY ALG N LN TO PT S OF POB TH N 80.8 FT TO POB EXC CITY CONV V659-P807	A	0.12	\$15,400	\$168,700	\$184,100						0.12	
23251 2487.0000 24870000 DAVID P LOVETT 2325 13TH STREET MONROE, WI, 53566	MONROE SCHOOL DISTRICT 3682	2325 13TH ST City of Monroe - Not In TID SECTION 35 PRT OL 105 COM NE COR L 15 BLK 17 LUDLOWS TH S 100 FT POB TH W 104.4 FT TH S 84.16 FT TH S85*E 104.64 FT TH N 92.5 FT POB	A	0.14	\$17,800	\$187,000	\$204,800						0.14	

YEAR 2025	State No.
--------------	-----------

ASSESSMENT ROLL FOR MONROE Green COUNTY

KEY TO
CODES

1.A - RESIDENTIAL
2.B - COMMERCIAL
3.C - MANUFACTURING
4.D - AGRICULTURAL

5.E - UNDEVELOPED
5m - AGRICULTURAL FOREST
6.F - PRODUCTIVE FOREST LANDS
7.G - OTHER

1. PFC REG. ENTERED BEFORE 1/1/72
2. PFC REG. ENTERED AFTER 12/31/71
3. PFC SPECIAL CLASSIFICATION
4. COUNTY FOREST CROP
5. MFL OPEN ENTERED AFTER 2004
6. MFL CLOSED ENTERED AFTER 2004
7. MFL OPEN ENTERED BEFORE 2005
8. MFL CLOSED ENTERED BEFORE 2005

1. FEDERAL
2. STATE
3. COUNTY
4. OTHER

EXEMPT FROM GEN.
PROPERTY TAX

TOTAL
ACRES
THIS
LINE

PARCEL NUMBER	SCHOOL DIST.	VOL/PAGE - REG. DEEDS	TOTAL ACRES OF DESC.	ACREAGE & VALUE OF DESCRIPTION SUBJECT TO GENERAL PROPERTY TAX					6. MFL CLOSED ENTERED AFTER 2004 7. MFL OPEN ENTERED BEFORE 2005 8. MFL CLOSED ENTERED BEFORE 2005			EXEMPT FROM GEN. PROPERTY TAX		ACRES THIS LINE
NAME & ADDRESS		SEC. TN. RANGE DESCRIPTION OF PROPERTY	C O D E	ACRES	LAND VALUE	IMPROVEMENT VALUE	TOTAL VALUE	C O D E	ACRES	VALUE	C O D E	ACRES		
23251 2488.0000 24880000 SCOTT S BUOL, ROBBYN B BUOL 1216 25TH AVENUE MONROE, WI, 53566	MONROE SCHOOL DISTRICT 3682	1216 25TH AVE City of Monroe - Not In TID SECTION 35 W2 OF E 120 FT OL 105	A	0.13	\$17,300	\$203,500	\$220,800						0.13	
23251 2489.0000 24890000 MARK A ANDREWS, HEATHER M ANDREWS 2507 13TH STREET MONROE, WI, 53566	MONROE SCHOOL DISTRICT 3682	2507 13TH ST City of Monroe - Not In TID COM N LINE 13TH ST & E LINE 25TH AVE TH N ALG E LINE 25TH AVE 97.6 FT TH E 60 FT POB TH E 60 FT TO E LN OUTLOT 105 TH S 106.8 FT TO N LINE 13TH ST TH WLY ON N LINE 13TH ST 60.1 FT TH N 102.1 FT POB, BNG PRT OUTLOT 105 OF SE 1/4 SEC 35	A	0.15	\$20,100	\$205,100	\$225,200						0.15	
23251 2490.0000 24900000 ERIC C DIEMER 2581 13TH STREET MONROE, WI, 53566	MONROE SCHOOL DISTRICT 3682	2581 13TH ST City of Monroe - Not In TID SECTION 35 COM NE COR SW4 SE4 SEC 35 TH E 60 FT TH S TO N LN 13TH ST TH NWLY 60.1 FT ALG SD LN TH N POB, BNG PRT OUTLOT 104 - W 60 FT	A	0.21	\$27,700	\$75,400	\$103,100						0.21	
23251 2491.0000 24910000 DOUGLAS L HEILMAN JR 2585 13TH STREET MONROE, WI, 53566	MONROE SCHOOL DISTRICT 3682	2585 13TH ST City of Monroe - Not In TID COM PT 60 FT E NE COR SW4 SE4 SD SEC TH E 60 FT TH S TO N LN 13TH ST TH NWLY 60.1 FT ALG SD LN TH N POB BNG PRT OUTLOT 104 IN SE4 SE4; EXC CITY OF MONROE CONV V659-P800	A	0.21	\$27,600	\$152,400	\$180,000						0.21	

YEAR 2025	State No.
--------------	-----------

ASSESSMENT ROLL FOR MONROE Green COUNTY

KEY TO
CODES

1.A - RESIDENTIAL
2.B - COMMERCIAL
3.C - MANUFACTURING
4.D - AGRICULTURAL

5.E - UNDEVELOPED
5m - AGRICULTURAL FOREST
6.F - PRODUCTIVE FOREST LANDS
7.G - OTHER

1. PFC REG. ENTERED BEFORE 1/1/72
2. PFC REG. ENTERED AFTER 12/31/71
3. PFC SPECIAL CLASSIFICATION
4. COUNTY FOREST CROP
5. MFL OPEN ENTERED AFTER 2004
6. MFL CLOSED ENTERED AFTER 2004
7. MFL OPEN ENTERED BEFORE 2005
8. MFL CLOSED ENTERED BEFORE 2005

1. FEDERAL
2. STATE
3. COUNTY
4. OTHER

EXEMPT FROM GEN.
PROPERTY TAX

TOTAL
ACRES
THIS
LINE

PARCEL NUMBER	SCHOOL DIST.	VOL/PAGE - REG. DEEDS	TOTAL ACRES OF DESC.	ACREAGE & VALUE OF DESCRIPTION SUBJECT TO GENERAL PROPERTY TAX								EXEMPT FROM GEN. PROPERTY TAX		TOTAL ACRES THIS LINE
NAME & ADDRESS	SEC. TN. RANGE DESCRIPTION OF PROPERTY	C O D E	ACRES	LAND VALUE	IMPROVEMENT VALUE	TOTAL VALUE	C O D E	ACRES	VALUE	C O D E	ACRES			
3004 23251 2492.0000 24920000 BARRY A KUBLY, SUZANNE L KUBLY 2589 13TH STREET MONROE, WI, 53566	MONROE SCHOOL DISTRICT 3682	2589 13TH ST City of Monroe - Not In TID SECTION 35 PRT OUTLOT 104 COM PT 120 FT E OF NE COR SW4 SE4 SEC E 58 FT S TO N LN 13TH ST NWLY 58.1 FT ALG N LN 13TH ST N POB	A	0.25	\$30,700	\$179,500	\$210,200							0.25
3005 23251 2493.0000 24930000 KEITH W DOWNS, MARY N MURPHY- DOWNS 2801 13TH ST MONROE, WI, 53566	MONROE SCHOOL DISTRICT 3682	13th St City of Monroe - Not In TID STARTING PT 178 FT E OF NE COR SW SE SEC 35 TH E 59.5 FT TH S TO N LN 13TH ST TH NWLY 59.6 FT ALG LN TH N TO POB PT OL104; EXC LAND TO CITY OF MONROE (V658-P749)	A	0.28	\$32,200	\$0	\$32,200							0.28
3006 23251 2494.0000 24940000 RANDALL B MILLER, JUDITH K MILLER 2710 2ND STREET MONROE, WI, 53566	MONROE SCHOOL DISTRICT 3682	2710 2ND ST City of Monroe - Not In TID LADWIG ADDITIONLOT 1	A	0.24	\$30,500	\$398,200	\$428,700							0.24
3007 23251 2494.0100 24940100 BRITT L GEMPELER, AMY M GEMPELER 2714 2ND STREET MONROE, WI, 53566	MONROE SCHOOL DISTRICT 3682	2714 2ND ST City of Monroe - Not In TID LADWIG ADDITION LOT 2	A	0.27	\$31,800	\$365,800	\$397,600							0.27

YEAR 2025	State No.
--------------	-----------

ASSESSMENT ROLL FOR MONROE Green COUNTY

KEY TO
CODES

1.A - RESIDENTIAL
2.B - COMMERCIAL
3.C - MANUFACTURING
4.D - AGRICULTURAL

5.E - UNDEVELOPED
5m - AGRICULTURAL FOREST
6.F - PRODUCTIVE FOREST LANDS
7.G - OTHER

1. PFC REG. ENTERED BEFORE 1/1/72
2. PFC REG. ENTERED AFTER 12/31/71
3. PFC SPECIAL CLASSIFICATION
4. COUNTY FOREST CROP
5. MFL OPEN ENTERED AFTER 2004
6. MFL CLOSED ENTERED AFTER 2004
7. MFL OPEN ENTERED BEFORE 2005
8. MFL CLOSED ENTERED BEFORE 2005

1. FEDERAL
2. STATE
3. COUNTY
4. OTHER

EXEMPT FROM GEN.
PROPERTY TAX

TOTAL
ACRES
THIS
LINE

3008

PARCEL NUMBER	SCHOOL DIST.	VOL/PAGE - REG. DEEDS	TOTAL ACRES OF DESC.	ACREAGE & VALUE OF DESCRIPTION SUBJECT TO GENERAL PROPERTY TAX						6. MFL CLOSED ENTERED AFTER 2004 7. MFL OPEN ENTERED BEFORE 2005 8. MFL CLOSED ENTERED BEFORE 2005			EXEMPT FROM GEN. PROPERTY TAX		ACRES THIS LINE
NAME & ADDRESS		SEC. TN. RANGE DESCRIPTION OF PROPERTY	C O D E	ACRES	LAND VALUE	IMPROVEMENT VALUE	TOTAL VALUE	C O D E	ACRES	VALUE	C O D E	ACRES			
23251 2494.0120 24940120 CITY OF MONROE 1110 18TH AVENUE MONROE, WI, 53566	MONROE SCHOOL DISTRICT 3682	Exempt City of Monroe - Not In TID DONNY ADDITION TO HILLSIDE ACRES OUTLOT 2 EXEMPT									X4	0.00	0.00		
23251 2494.0200 24940200 GURMEET SINGH, MANJUSHA SINGH 2806 1ST STREET MONROE, WI, 53566	MONROE SCHOOL DISTRICT 3682	2806 1ST ST City of Monroe - Not In TID LADWIG ADDITIONLOT 3	A	0.23	\$29,500	\$332,000	\$361,500						0.23		
23251 2494.0300 24940300 LAUREN E KNOKE 2812 1ST STREET MONROE, WI, 53566	MONROE SCHOOL DISTRICT 3682	2812 1ST ST City of Monroe - Not In TID NORTHSIDE HEIGHTS CONDOMINIUM II UNIT 2 BNG PRT LOT 4 LADWIG ADDITION	A	0.22	\$8,800	\$188,500	\$197,300						0.22		
23251 2494.0310 24940310 JUDY A PRICE, MARY S PANDOW 2814 1ST STREET MONROE, WI, 53566	MONROE SCHOOL DISTRICT 3682	2814 1ST ST City of Monroe - Not In TID NORTHSIDE HEIGHTS CONDO IUNIT 1 BNG PRT LOT 4 LADWIG ADDITION	A	0.22	\$8,800	\$220,700	\$229,500						0.22		

3009

3010

3011

YEAR 2025	State No.
--------------	-----------

ASSESSMENT ROLL FOR MONROE Green COUNTY

KEY TO
CODES

1.A - RESIDENTIAL
2.B - COMMERCIAL
3.C - MANUFACTURING
4.D - AGRICULTURAL

5.E - UNDEVELOPED
5m - AGRICULTURAL FOREST
6.F - PRODUCTIVE FOREST LANDS
7.G - OTHER

1. PFC REG. ENTERED BEFORE 1/1/72
2. PFC REG. ENTERED AFTER 12/31/71
3. PFC SPECIAL CLASSIFICATION
4. COUNTY FOREST CROP
5. MFL OPEN ENTERED AFTER 2004
6. MFL CLOSED ENTERED AFTER 2004
7. MFL OPEN ENTERED BEFORE 2005
8. MFL CLOSED ENTERED BEFORE 2005

1. FEDERAL
2. STATE
3. COUNTY
4. OTHER

EXEMPT FROM GEN.
PROPERTY TAX

TOTAL
ACRES
THIS
LINE

PARCEL NUMBER	SCHOOL DIST.	VOL/PAGE - REG. DEEDS	TOTAL ACRES OF DESC.	ACREAGE & VALUE OF DESCRIPTION SUBJECT TO GENERAL PROPERTY TAX					6. MFL CLOSED ENTERED AFTER 2004 7. MFL OPEN ENTERED BEFORE 2005 8. MFL CLOSED ENTERED BEFORE 2005			EXEMPT FROM GEN. PROPERTY TAX		ACRES THIS LINE
NAME & ADDRESS	SEC. TN. RANGE DESCRIPTION OF PROPERTY	C O D E	ACRES	LAND VALUE	IMPROVEMENT VALUE	TOTAL VALUE	C O D E	ACRES	VALUE	C O D E	ACRES			
23251 2494.0400 24940400 ALEXANDRIA LILY PRIEWE 2818 1ST STREET MONROE, WI, 53566	MONROE SCHOOL DISTRICT 3682 2818 1ST ST City of Monroe - Not In TID NORTHSIDE HEIGHTS CONDO IUNIT 2 BNG PRT LOT 5 LADWIG ADDITION	A	0.21	\$8,400	\$232,900	\$241,300						0.21		
23251 2494.0410 24940410 LINDA K GARROW 2820 1ST STREET MONROE, WI, 53566	MONROE SCHOOL DISTRICT 3682 2820 1ST ST City of Monroe - Not In TID NORTHSIDE HEIGHTS CONDO IUNIT 1 BNG PRT LOT 5 LADWIG ADDITION	A	0.21	\$8,400	\$195,100	\$203,500						0.21		
23251 2494.0500 24940500 DP PROPERTIES LLP PO BOX 33 ALBANY, WI, 53502	MONROE SCHOOL DISTRICT 3682 2824 1ST ST City of Monroe - Not In TID LADWIG ADDITION LOT 6	A	0.23	\$30,100	\$309,700	\$339,800						0.23		
23251 2494.0600 24940600 STEPHEN E HOLMES, RANEE N HOLMES 2723 3RD STREET MONROE , WI, 53566	MONROE SCHOOL DISTRICT 3682 2723 3RD ST City of Monroe - Not In TID LADWIG ADDITION LOT 7	A	0.52	\$42,800	\$323,700	\$366,500						0.52		

YEAR 2025	State No.
--------------	-----------

ASSESSMENT ROLL FOR MONROE Green COUNTY

KEY TO
CODES

1.A - RESIDENTIAL
2.B - COMMERCIAL
3.C - MANUFACTURING
4.D - AGRICULTURAL

5.E - UNDEVELOPED
5m - AGRICULTURAL FOREST
6.F - PRODUCTIVE FOREST LANDS
7.G - OTHER

1. PFC REG. ENTERED BEFORE 1/1/72
2. PFC REG. ENTERED AFTER 12/31/71
3. PFC SPECIAL CLASSIFICATION
4. COUNTY FOREST CROP
5. MFL OPEN ENTERED AFTER 2004
6. MFL CLOSED ENTERED AFTER 2004
7. MFL OPEN ENTERED BEFORE 2005
8. MFL CLOSED ENTERED BEFORE 2005

1. FEDERAL
2. STATE
3. COUNTY
4. OTHER

EXEMPT FROM GEN.
PROPERTY TAX

TOTAL
ACRES
THIS
LINE

PARCEL NUMBER	SCHOOL DIST.	VOL/PAGE - REG. DEEDS	TOTAL ACRES OF DESC.	ACREAGE & VALUE OF DESCRIPTION SUBJECT TO GENERAL PROPERTY TAX								EXEMPT FROM GEN. PROPERTY TAX		ACRES THIS LINE	
				NAME & ADDRESS	SEC. TN. RANGE DESCRIPTION OF PROPERTY	C O D E	ACRES	LAND VALUE	IMPROVEMENT VALUE	TOTAL VALUE	C O D E	ACRES	VALUE		C O D E
3016	23251 2494.0700 24940700	MONROE SCHOOL DISTRICT 3682	2717 3RD ST City of Monroe - Not In TID LADWIG ADDITION LOT 8	A	0.21	\$26,800	\$313,600	\$340,400							0.21
3017	23251 2494.0800 24940800	MONROE SCHOOL DISTRICT 3682	2715 3RD ST City of Monroe - Not In TID LADWIG ADDITION LOT 9	A	0.22	\$29,000	\$434,000	\$463,000							0.22
3018	23251 2494.0900 24940900	MONROE SCHOOL DISTRICT 3682	2710 3RD ST City of Monroe - Not In TID SECTION 35 LADWIG ADDITION LOT 10	A	0.23	\$30,000	\$391,200	\$421,200							0.23
3019	23251 2494.1100 24941100	MONROE SCHOOL DISTRICT 3682	2712 3RD ST City of Monroe - Not In TID LADWIG ADDITION LOT 11	A	0.29	\$32,600	\$357,700	\$390,300							0.29

YEAR
2025

State No.

ASSESSMENT ROLL FOR MONROE Green COUNTYKEY TO
CODES1.A - RESIDENTIAL
2.B - COMMERCIAL
3.C - MANUFACTURING
4.D - AGRICULTURAL5. **E** - UNDEVELOPED
5**m** - AGRICULTURAL FOREST
6. **F** - PRODUCTIVE FOREST LANDS
7. **G** - OTHER1. PFC REG. ENTERED BEFORE 1/1/72
2. PFC REG. ENTERED AFTER 12/31/71
3. PFC SPECIAL CLASSIFICATION
4. COUNTY FOREST CROP
5. MFL OPEN ENTERED AFTER 2004
6. MFL CLOSED ENTERED AFTER 2004
7. MFL OPEN ENTERED BEFORE 2005
8. MFL CLOSED ENTERED BEFORE 20051. FEDERAL
2. STATE
3. COUNTY
4. OTHEREXEMPT FROM GEN.
PROPERTY TAX**TOTAL
ACRES
THIS
LINE**

PARCEL NUMBER	SCHOOL DIST.	VOL/PAGE - REG. DEEDS	TOTAL ACRES OF DESC.	ACREAGE & VALUE OF DESCRIPTION SUBJECT TO GENERAL PROPERTY TAX						6. MFL CLOSED ENTERED AFTER 2004 7. MFL OPEN ENTERED BEFORE 2005 8. MFL CLOSED ENTERED BEFORE 2005		EXEMPT FROM GEN. PROPERTY TAX		ACRES THIS LINE
NAME & ADDRESS	SEC. TN. RANGE DESCRIPTION OF PROPERTY	C O D E	ACRES	LAND VALUE	IMPROVEMENT VALUE	TOTAL VALUE	C O D E	ACRES	VALUE	C O D E	ACRES			
23251 2494.1200 24941200 CORY J KUNDERT, DANA L KUNDERT 2714 3RD STREET MONROE, WI, 53566	MONROE SCHOOL DISTRICT 3682 2714 3RD ST City of Monroe - Not In TID LADWIG ADDITIONLOT 12	A	0.36	\$35,500	\$410,700	\$446,200						0.36		
23251 2494.1300 24941300 Bernard S Kela, Brenda K Kela 2718 3rd St Monroe, WI, 53566	MONROE SCHOOL DISTRICT 3682 2718 3RD ST City of Monroe - Not In TID LADWIG ADDITION LOT 13	A	0.29	\$32,800	\$323,200	\$356,000						0.29		
23251 2494.1400 24941400 The Rudolf C Bernet and Beth K Ableman- Bernet Living Trust 2722 3rd Street Monroe, WI, 53566	MONROE SCHOOL DISTRICT 3682 2722 3RD ST City of Monroe - Not In TID LADWIG ADDITIONLOT 14	A	0.30	\$33,200	\$386,700	\$419,900						0.30		
23251 2494.1500 24941500 KAY URBAN, PAUL URBAN 1717 COUNTRY LANE MONROE, WI, 53566	MONROE SCHOOL DISTRICT 3682 2726 3RD ST City of Monroe - Not In TID NORTHSIDE HEIGHTS VII CONDO UNIT 1 BNG PRT LOT 15 OF LADWIG ADDITION	A	0.31	\$10,400	\$198,500	\$208,900						0.31		

YEAR 2025	State No.
--------------	-----------

ASSESSMENT ROLL FOR MONROE Green COUNTY

KEY TO
CODES

1.A - RESIDENTIAL
2.B - COMMERCIAL
3.C - MANUFACTURING
4.D - AGRICULTURAL

5.E - UNDEVELOPED
5m - AGRICULTURAL FOREST
6.F - PRODUCTIVE FOREST LANDS
7.G - OTHER

1. PFC REG. ENTERED BEFORE 1/1/72
2. PFC REG. ENTERED AFTER 12/31/71
3. PFC SPECIAL CLASSIFICATION
4. COUNTY FOREST CROP
5. MFL OPEN ENTERED AFTER 2004
6. MFL CLOSED ENTERED AFTER 2004
7. MFL OPEN ENTERED BEFORE 2005
8. MFL CLOSED ENTERED BEFORE 2005

1. FEDERAL
2. STATE
3. COUNTY
4. OTHER

EXEMPT FROM GEN.
PROPERTY TAX

TOTAL
ACRES
THIS
LINE

3024

PARCEL NUMBER	SCHOOL DIST.	VOL/PAGE - REG. DEEDS	TOTAL ACRES OF DESC.	ACREAGE & VALUE OF DESCRIPTION SUBJECT TO GENERAL PROPERTY TAX					6. MFL CLOSED ENTERED AFTER 2004 7. MFL OPEN ENTERED BEFORE 2005 8. MFL CLOSED ENTERED BEFORE 2005			EXEMPT FROM GEN. PROPERTY TAX		ACRES THIS LINE
NAME & ADDRESS		SEC. TN. RANGE DESCRIPTION OF PROPERTY	C O D E	ACRES	LAND VALUE	IMPROVEMENT VALUE	TOTAL VALUE	C O D E	ACRES	VALUE	C O D E	ACRES		
23251 2494.1510 24941510 ELLEN E HOSSMAN 2728 3RD STREET MONROE , WI, 53566	MONROE SCHOOL DISTRICT 3682	2728 3RD ST City of Monroe - Not In TID NORTHSIDE HEIGHTS CONDO VIIUNIT 2 BNG PRT LOT 15 OF LADWIG ADDITION	A	0.31	\$10,400	\$176,200	\$186,600						0.31	
23251 2494.1600 24941600 LINDA A NACK 2730 3RD STREET MONROE, WI, 53566	MONROE SCHOOL DISTRICT 3682	2730 3RD ST City of Monroe - Not In TID NORTHSIDE HEIGHTS XVI CONDOUNIT 2 BNG PRT LOT 16 LADWIG ADDITION	A	0.46	\$13,200	\$221,500	\$234,700						0.46	
23251 2494.1610 24941610 HERBERT H HANSON, BEVERLY S HANSON 2732 3RD STREET MONROE, WI, 53566	MONROE SCHOOL DISTRICT 3682	2732 3RD ST City of Monroe - Not In TID NORTHSIDE HEIGHTS XVI CONDOUNIT 1 BNG PRT LOT 16 LADWIG ADDITION	A	0.46	\$13,200	\$209,200	\$222,400						0.46	
23251 2494.1700 24941700 DAVID L AYEN 2736 3RD STREET MONROE, WI, 53566	MONROE SCHOOL DISTRICT 3682	2736 3RD ST City of Monroe - Not In TID SECTION 35 NORTHSIDE HEIGHTS XVII CONDO UNIT 1	A	0.31	\$11,900	\$247,900	\$259,800						0.31	

YEAR 2025	State No.
--------------	-----------

ASSESSMENT ROLL FOR MONROE Green COUNTY

KEY TO
CODES

1.A - RESIDENTIAL
2.B - COMMERCIAL
3.C - MANUFACTURING
4.D - AGRICULTURAL

5.E - UNDEVELOPED
5m - AGRICULTURAL FOREST
6.F - PRODUCTIVE FOREST LANDS
7.G - OTHER

1. PFC REG. ENTERED BEFORE 1/1/72
2. PFC REG. ENTERED AFTER 12/31/71
3. PFC SPECIAL CLASSIFICATION
4. COUNTY FOREST CROP
5. MFL OPEN ENTERED AFTER 2004
6. MFL CLOSED ENTERED AFTER 2004
7. MFL OPEN ENTERED BEFORE 2005
8. MFL CLOSED ENTERED BEFORE 2005

1. FEDERAL
2. STATE
3. COUNTY
4. OTHER

EXEMPT FROM GEN.
PROPERTY TAX

TOTAL
ACRES
THIS
LINE

PARCEL NUMBER	SCHOOL DIST.	VOL/PAGE - REG. DEEDS	TOTAL ACRES OF DESC.	ACREAGE & VALUE OF DESCRIPTION SUBJECT TO GENERAL PROPERTY TAX				6. MFL CLOSED ENTERED AFTER 2004 7. MFL OPEN ENTERED BEFORE 2005 8. MFL CLOSED ENTERED BEFORE 2005			EXEMPT FROM GEN. PROPERTY TAX		ACRES THIS LINE
NAME & ADDRESS	SEC. TN. RANGE DESCRIPTION OF PROPERTY	C O D E	ACRES	LAND VALUE	IMPROVEMENT VALUE	TOTAL VALUE	C O D E	ACRES	VALUE	C O D E	ACRES		
23251 2494.1710 24941710 JANINE D CLERMONT 2734 3RD STREET MONROE, WI, 53566	MONROE SCHOOL DISTRICT 3682 2734 3RD ST City of Monroe - Not In TID SECTION 35 NORTHSIDE HEIGHTS XVII CONDO UNIT 2	A	0.31	\$11,900	\$278,700	\$290,600						0.31	
23251 2494.1800 24941800 ROGER E FRIEDRICH, APRIL S FRIEDRICH 2838 1ST STREET MONROE, WI, 53566	MONROE SCHOOL DISTRICT 3682 2838 1ST ST City of Monroe - Not In TID LADWIG ADDITIONCSM 2439 (V8-P177) LOT 2 BNG PRT LOT 18 IN NE4 NE4	A	0.22	\$28,100	\$323,200	\$351,300						0.22	
23251 2494.1900 24941900 JENNA M CURRAN 2842 1ST STREET MONROE, WI, 53566	MONROE SCHOOL DISTRICT 3682 2842 1ST ST City of Monroe - Not In TID LADWIG ADDITIONLOT 19	A	0.24	\$30,600	\$355,000	\$385,600						0.24	
23251 2494.2000 24942000 QTS PROPERTIES, LLC PO BOX 176 MONROE, WI, 53566	MONROE SCHOOL DISTRICT 3682 1st St City of Monroe - Not In TID SECTION 35 LADWIG ADDITION LOT 20	A	0.69	\$50,000	\$0	\$50,000						0.69	

YEAR 2025	State No.
--------------	-----------

ASSESSMENT ROLL FOR MONROE Green COUNTY

KEY TO
CODES

1.A - RESIDENTIAL
2.B - COMMERCIAL
3.C - MANUFACTURING
4.D - AGRICULTURAL

5.E - UNDEVELOPED
5m - AGRICULTURAL FOREST
6.F - PRODUCTIVE FOREST LANDS
7.G - OTHER

1. PFC REG. ENTERED BEFORE 1/1/72
2. PFC REG. ENTERED AFTER 12/31/71
3. PFC SPECIAL CLASSIFICATION
4. COUNTY FOREST CROP
5. MFL OPEN ENTERED AFTER 2004
6. MFL CLOSED ENTERED AFTER 2004
7. MFL OPEN ENTERED BEFORE 2005
8. MFL CLOSED ENTERED BEFORE 2005

1. FEDERAL
2. STATE
3. COUNTY
4. OTHER

EXEMPT FROM GEN.
PROPERTY TAX

TOTAL
ACRES
THIS
LINE

PARCEL NUMBER	SCHOOL DIST.	VOL/PAGE - REG. DEEDS	TOTAL ACRES OF DESC.	ACREAGE & VALUE OF DESCRIPTION SUBJECT TO GENERAL PROPERTY TAX					6. MFL CLOSED ENTERED AFTER 2004 7. MFL OPEN ENTERED BEFORE 2005 8. MFL CLOSED ENTERED BEFORE 2005			EXEMPT FROM GEN. PROPERTY TAX		ACRES THIS LINE
NAME & ADDRESS	SEC. TN. RANGE DESCRIPTION OF PROPERTY	C O D E	ACRES	LAND VALUE	IMPROVEMENT VALUE	TOTAL VALUE	C O D E	ACRES	VALUE	C O D E	ACRES			
23251 2494.2100 24942100 MONROE SCHOOL DISTRICT 3682 SCHULTZ TIMOTHY S REV TRUST PO BOX 176 MONROE, WI, 53566	2847 1ST ST City of Monroe - Not In TID LADWIG ADDITION LOT 21	A	0.26	\$31,500	\$616,100	\$647,600						0.26		
23251 2494.2200 24942200 MONROE SCHOOL DISTRICT 3682 DEE DEE L SEFFROOD PO BOX 731 MONROE, WI, 53566-0731	2843 1ST ST City of Monroe - Not In TID LADWIG ADDITIONLOT 22	A	0.25	\$30,800	\$180,600	\$211,400						0.25		
23251 2494.2300 24942300 MONROE SCHOOL DISTRICT 3682 MICHAEL S MURANYI, SHELLEY KUBLY MURANYI N3480 GRANDVIEW LANE MONROE, WI, 53566	2837 1ST ST City of Monroe - Not In TID NORTHSIDE TWENTY THREE COMDOMINIUMUNIT 1, FKA LOT 23 LADWIG ADDITION	A	0.27	\$9,600	\$235,700	\$245,300						0.27		
23251 2494.2310 24942310 MONROE SCHOOL DISTRICT 3682 MICHAEL S MURANYI, SHELLEY KUBLY MURANYI N3480 GRANDVIEW LANE MONROE, WI, 53566	2839 1ST ST City of Monroe - Not In TID NORTHSIDE TWENTY THREE CONDOMINIUM UNIT 2, FKA PRT LOT 23 LADWIG ADDITION	A	0.27	\$9,600	\$305,800	\$315,400						0.27		

YEAR 2025	State No.
--------------	-----------

ASSESSMENT ROLL FOR MONROE Green COUNTY

KEY TO
CODES

1.A - RESIDENTIAL
2.B - COMMERCIAL
3.C - MANUFACTURING
4.D - AGRICULTURAL

5.E - UNDEVELOPED
5m - AGRICULTURAL FOREST
6.F - PRODUCTIVE FOREST LANDS
7.G - OTHER

1. PFC REG. ENTERED BEFORE 1/1/72
2. PFC REG. ENTERED AFTER 12/31/71
3. PFC SPECIAL CLASSIFICATION
4. COUNTY FOREST CROP
5. MFL OPEN ENTERED AFTER 2004
6. MFL CLOSED ENTERED AFTER 2004
7. MFL OPEN ENTERED BEFORE 2005
8. MFL CLOSED ENTERED BEFORE 2005

1. FEDERAL
2. STATE
3. COUNTY
4. OTHER

EXEMPT FROM GEN.
PROPERTY TAX

TOTAL
ACRES
THIS
LINE

PARCEL NUMBER	SCHOOL DIST.	VOL/PAGE - REG. DEEDS	TOTAL ACRES OF DESC.	ACREAGE & VALUE OF DESCRIPTION SUBJECT TO GENERAL PROPERTY TAX								EXEMPT FROM GEN. PROPERTY TAX		TOTAL ACRES THIS LINE
NAME & ADDRESS	SEC. TN. RANGE DESCRIPTION OF PROPERTY	C O D E	ACRES	LAND VALUE	IMPROVEMENT VALUE	TOTAL VALUE	C O D E	ACRES	VALUE	C O D E	ACRES			
3036 23251 2494.2400 24942400 JAMES A RIDDLE, CHERI L RIDDLE 2831 1ST STREET MONROE, WI, 53566	MONROE SCHOOL DISTRICT 3682	2831 1ST ST City of Monroe - Not In TID NORTHSIDE HEIGHTS CONDO VIUNIT 1	A	0.29	\$9,900	\$229,500	\$239,400							0.29
3037 23251 2494.2410 24942410 HAGEN REVOCABLE TRUST 2833 1ST STREET MONROE, WI, 53566	MONROE SCHOOL DISTRICT 3682	2833 1ST ST City of Monroe - Not In TID SECTION 35 NORTHSIDE HEIGHTS CONDO VIUNIT 2	A	0.29	\$9,900	\$298,200	\$308,100							0.29
3038 23251 2494.2500 24942500 DP PROPERTIES LLP PO BOX 33 ALBANY, WI, 53502	MONROE SCHOOL DISTRICT 3682	2825 1ST ST City of Monroe - Not In TID LADWIG ADDITIONLOT 25	A	0.29	\$32,700	\$320,600	\$353,300							0.29
3039 23251 2494.2600 24942600 DP PROPERTIES LLP PO BOX 33 ALBANY, WI, 53502	MONROE SCHOOL DISTRICT 3682	2819 1ST ST City of Monroe - Not In TID SECTION 35 LADWIG ADDITIONCSM 1721 (V5-P297) LOT 3 BNG PRT OLS 1 & 2	A	0.29	\$32,700	\$320,600	\$353,300							0.29

YEAR 2025	State No.
--------------	-----------

ASSESSMENT ROLL FOR MONROE Green COUNTY

KEY TO
CODES

1.A - RESIDENTIAL
2.B - COMMERCIAL
3.C - MANUFACTURING
4.D - AGRICULTURAL

5.E - UNDEVELOPED
5m - AGRICULTURAL FOREST
6.F - PRODUCTIVE FOREST LANDS
7.G - OTHER

1. PFC REG. ENTERED BEFORE 1/1/72
2. PFC REG. ENTERED AFTER 12/31/71
3. PFC SPECIAL CLASSIFICATION
4. COUNTY FOREST CROP
5. MFL OPEN ENTERED AFTER 2004
6. MFL CLOSED ENTERED AFTER 2004
7. MFL OPEN ENTERED BEFORE 2005
8. MFL CLOSED ENTERED BEFORE 2005

1. FEDERAL
2. STATE
3. COUNTY
4. OTHER

EXEMPT FROM GEN.
PROPERTY TAX

TOTAL
ACRES
THIS
LINE

PARCEL NUMBER	SCHOOL DIST.	VOL/PAGE - REG. DEEDS	TOTAL ACRES OF DESC.	ACREAGE & VALUE OF DESCRIPTION SUBJECT TO GENERAL PROPERTY TAX					6. MFL CLOSED ENTERED AFTER 2004 7. MFL OPEN ENTERED BEFORE 2005 8. MFL CLOSED ENTERED BEFORE 2005			EXEMPT FROM GEN. PROPERTY TAX		ACRES THIS LINE
NAME & ADDRESS	SEC. TN. RANGE DESCRIPTION OF PROPERTY	C O D E	ACRES	LAND VALUE	IMPROVEMENT VALUE	TOTAL VALUE	C O D E	ACRES	VALUE	C O D E	ACRES			
23251 2494.2700 24942700 JOANN L HAWTHORN 2815 1ST STREET MONROE, WI, 53566	MONROE SCHOOL DISTRICT 3682 2815 1ST ST City of Monroe - Not In TID SECTION 35 NORTHSIDE HEIGHTS CONDO IIIIUNIT 1 BNG PRT LOT 2 CSM 1721 IN OLS 1 & 2 LADWIG ADDITION	A	0.29	\$10,000	\$285,700	\$295,700						0.29		
23251 2494.2710 24942710 DIANE PAULSON 2817 1ST STREET MONROE, WI, 53566	MONROE SCHOOL DISTRICT 3682 2817 1ST ST City of Monroe - Not In TID NORTHSIDE HEIGHTS III CONDO UNIT 2	A	0.29	\$10,000	\$225,100	\$235,100						0.29		
23251 2494.2800 24942800 JEFFREY P MCNETT, VICKI L MCNETT 2807 1ST STREET MONROE, WI, 53566	MONROE SCHOOL DISTRICT 3682 2807 1ST ST City of Monroe - Not In TID NORTHSIDE HEIGHTS V CONDOMINIUM UNIT 1	A	0.29	\$10,100	\$261,700	\$271,800						0.29		
23251 2494.2810 24942810 ALAN A BAUMAN, JUDITH A BAUMAN 2809 1ST STREET MONROE, WI, 53566	MONROE SCHOOL DISTRICT 3682 2809 1ST ST City of Monroe - Not In TID NORTHSIDE HEIGHTS CONDO VUNIT 2	A	0.29	\$10,100	\$238,400	\$248,500						0.29		

YEAR 2025	State No.
--------------	-----------

ASSESSMENT ROLL FOR MONROE Green COUNTY

KEY TO
CODES

1.A - RESIDENTIAL
2.B - COMMERCIAL
3.C - MANUFACTURING
4.D - AGRICULTURAL

5.E - UNDEVELOPED
5m - AGRICULTURAL FOREST
6.F - PRODUCTIVE FOREST LANDS
7.G - OTHER

1. PFC REG. ENTERED BEFORE 1/1/72
2. PFC REG. ENTERED AFTER 12/31/71
3. PFC SPECIAL CLASSIFICATION
4. COUNTY FOREST CROP
5. MFL OPEN ENTERED AFTER 2004
6. MFL CLOSED ENTERED AFTER 2004
7. MFL OPEN ENTERED BEFORE 2005
8. MFL CLOSED ENTERED BEFORE 2005

1. FEDERAL
2. STATE
3. COUNTY
4. OTHER

EXEMPT FROM GEN.
PROPERTY TAX

TOTAL
ACRES
THIS
LINE

3044

2025		KEY TO CODES ▶		1.A - RESIDENTIAL 2.B - COMMERCIAL 3.C - MANUFACTURING 4.D - AGRICULTURAL		5.E - UNDEVELOPED 5m - AGRICULTURAL FOREST 6.F - PRODUCTIVE FOREST LANDS 7.G - OTHER		1. PFC REG. ENTERED BEFORE 1/1/72 2. PFC REG. ENTERED AFTER 12/31/71 3. PFC SPECIAL CLASSIFICATION 4. COUNTY FOREST CROP 5. MFL OPEN ENTERED AFTER 2004 6. MFL CLOSED ENTERED AFTER 2004 7. MFL OPEN ENTERED BEFORE 2005 8. MFL CLOSED ENTERED BEFORE 2005		1. FEDERAL 2. STATE 3. COUNTY 4. OTHER		TOTAL ACRES THIS LINE													
PARCEL NUMBER		SCHOOL DIST.		VOL/PAGE - REG. DEEDS		TOTAL ACRES OF DESC.		ACREAGE & VALUE OF DESCRIPTION SUBJECT TO GENERAL PROPERTY TAX						EXEMPT FROM GEN. PROPERTY TAX											
NAME & ADDRESS		SEC. TN. RANGE DESCRIPTION OF PROPERTY		C O D E		ACRES		LAND VALUE		IMPROVEMENT VALUE		TOTAL VALUE		C O D E		ACRES		VALUE		C O D E		ACRES			
23251 2495.0000 24950000 Green County 1016 16th Ave Monroe, WI, 53566		MONROE SCHOOL DISTRICT 3682		2827 6TH ST City of Monroe - Not In TID SECTION 35 OUTLOTS 3 4 6 7 8 11 12 & 13 EXC PRT TO SWENSON (SHERIFF'S DEPT) EXEMPT																X3		0.00		0.00	
23251 2496.0000 24960000 GREEN COUNTY 1016 16TH AVENUE MONROE, WI, 53566		MONROE SCHOOL DISTRICT 3682		2817 6TH ST City of Monroe - Not In TID SECTION 35 PRT OUTLOT 13																X3		0.13		0.13	
23251 2497.0000 24970000 Green County 1016 16th Ave Monroe, WI, 53566		MONROE SCHOOL DISTRICT 3682		2809 6TH ST City of Monroe - Not In TID SECTION 35 E 7A OUTLOT 5 9 & 14 (HIGHWAY DEPT) EXEMPT																X3		0.00		0.00	
23251 2498.0000 24980000 DANIEL T FREHNER, JOSEPH S PANOSKE 2727 6TH STREET MONROE, WI, 53566		MONROE SCHOOL DISTRICT 3682		2707 6th St City of Monroe - Not In TID SECTION 35 CSM 194 (V1-P199) LOT 1 BNG PRT OL 10		B		0.27		\$17,300		\$0		\$17,300										0.27	

3045

3046

3047

YEAR 2025	State No.
--------------	-----------

ASSESSMENT ROLL FOR MONROE Green COUNTY

KEY TO
CODES

1.A - RESIDENTIAL
2.B - COMMERCIAL
3.C - MANUFACTURING
4.D - AGRICULTURAL

5.E - UNDEVELOPED
5m - AGRICULTURAL FOREST
6.F - PRODUCTIVE FOREST LANDS
7.G - OTHER

1. PFC REG. ENTERED BEFORE 1/1/72
2. PFC REG. ENTERED AFTER 12/31/71
3. PFC SPECIAL CLASSIFICATION
4. COUNTY FOREST CROP
5. MFL OPEN ENTERED AFTER 2004
6. MFL CLOSED ENTERED AFTER 2004
7. MFL OPEN ENTERED BEFORE 2005
8. MFL CLOSED ENTERED BEFORE 2005

1. FEDERAL
2. STATE
3. COUNTY
4. OTHER

EXEMPT FROM GEN.
PROPERTY TAX

TOTAL
ACRES
THIS
LINE

3048

PARCEL NUMBER	SCHOOL DIST.	VOL/PAGE - REG. DEEDS	TOTAL ACRES OF DESC.	ACREAGE & VALUE OF DESCRIPTION SUBJECT TO GENERAL PROPERTY TAX						6. MFL CLOSED ENTERED AFTER 2004 7. MFL OPEN ENTERED BEFORE 2005 8. MFL CLOSED ENTERED BEFORE 2005			EXEMPT FROM GEN. PROPERTY TAX		ACRES THIS LINE
NAME & ADDRESS		SEC. TN. RANGE DESCRIPTION OF PROPERTY	C O D E	ACRES	LAND VALUE	IMPROVEMENT VALUE	TOTAL VALUE	C O D E	ACRES	VALUE	C O D E	ACRES			
23251 2498.1000 24981000 Monroe City of 1110 18th Avenue Monroe, WI, 53566	MONROE SCHOOL DISTRICT 3682	Exempt City of Monroe - Not In TID SECTION 35 . COM SE COR LOT 5 HILLSIDE ACRES S 293.7 FT E 165 FT S 298 FT E 186 FT N 865.28 FT W 351 FT S 280.65 FT POB EXEMPT									X4	0.00	0.00		
23251 2498.2000 24982000 FREHNER DANIEL T AND MARCIE J TRUST, JOSEPH S PANOSKE 2727 6TH STREET MONROE, WI, 53566	MONROE SCHOOL DISTRICT 3682	2727 6TH ST City of Monroe - Not In TID CSM 194 (V1-P199) LOT 2	B	0.39	\$25,100	\$785,400	\$810,500						0.39		
23251 2499.0000 24990000 RYAN C PAULSON, CEANNE L PAULSON 2801 6TH STREET MONROE , WI, 53566	MONROE SCHOOL DISTRICT 3682	2801 6TH ST City of Monroe - Not In TID SECTION 35 PRT OUTLOT 14 65 FT X 160 FT	A	0.24	\$30,400	\$247,400	\$277,800						0.24		
23251 2500.0000 25000000 CONNIE R BARTH 2739 6TH STREET MONROE, WI, 53566	MONROE SCHOOL DISTRICT 3682	2739 6TH ST City of Monroe - Not In TID SECTION 35 COM PT CTR HWY 90 RDS E OF E LN TALLMANS AND CTR 6TH ST TH E 265 FT POB TH N 160 FT TH W 55 FT TH S 160 FT TH E 55 FT POB BNG PT OUTLOT 14 IN NE 1/4 SEC 35	A	0.20	\$26,400	\$182,200	\$208,600						0.20		

3050

3051

YEAR 2025	State No.
--------------	-----------

ASSESSMENT ROLL FOR MONROE Green COUNTY

KEY TO
CODES

1.A - RESIDENTIAL
2.B - COMMERCIAL
3.C - MANUFACTURING
4.D - AGRICULTURAL

5.E - UNDEVELOPED
5m - AGRICULTURAL FOREST
6.F - PRODUCTIVE FOREST LANDS
7.G - OTHER

1. PFC REG. ENTERED BEFORE 1/1/72
2. PFC REG. ENTERED AFTER 12/31/71
3. PFC SPECIAL CLASSIFICATION
4. COUNTY FOREST CROP
5. MFL OPEN ENTERED AFTER 2004
6. MFL CLOSED ENTERED AFTER 2004
7. MFL OPEN ENTERED BEFORE 2005
8. MFL CLOSED ENTERED BEFORE 2005

1. FEDERAL
2. STATE
3. COUNTY
4. OTHER

EXEMPT FROM GEN.
PROPERTY TAX

TOTAL
ACRES
THIS
LINE

3052

PARCEL NUMBER	SCHOOL DIST.	VOL/PAGE - REG. DEEDS	TOTAL ACRES OF DESC.	ACREAGE & VALUE OF DESCRIPTION SUBJECT TO GENERAL PROPERTY TAX					6. MFL CLOSED ENTERED AFTER 2004 7. MFL OPEN ENTERED BEFORE 2005 8. MFL CLOSED ENTERED BEFORE 2005			EXEMPT FROM GEN. PROPERTY TAX		ACRES THIS LINE
NAME & ADDRESS		SEC. TN. RANGE DESCRIPTION OF PROPERTY	C O D E	ACRES	LAND VALUE	IMPROVEMENT VALUE	TOTAL VALUE	C O D E	ACRES	VALUE	C O D E	ACRES		
23251 2501.0000 25010000 DIANE K SEGNER 2733 6TH STREET MONROE , WI, 53566	MONROE SCHOOL DISTRICT 3682	2733 6TH ST City of Monroe - Not In TID SECTION 35 COM PT CTR HWY 90 RDS E OF E LN TALLMANS ADD TH E 210 FT TO POB N 160 FT W 60 FT S 160 FT E 60 FT POB	A	0.22	\$28,700	\$155,900	\$184,600						0.22	
23251 2502.0000 25020000 C/O KRIS HARTWIG RAINBOW CHILD CARE INC 2709 6TH STREET MONROE, WI, 53566	MONROE SCHOOL DISTRICT 3682	2709 6TH ST City of Monroe - Not In TID SECTION 35 W 165 FT OF S 475.69 FT OUTLOT 15 & 10 EXEMPT									X5	0.00	0.00	
23251 2503.0000 25030000 KIMBERLY J HEIMANN 2511 6TH STREET MONROE, WI, 53566	MONROE SCHOOL DISTRICT 3682	2511 6TH ST City of Monroe - Not In TID COM SW COR LOT 13 SUNNYRIDGE SUB TH S 139.31 FT TO N LN 6TH ST TH E ALG N LN 6TH ST 115.23 FT TH N 120 FT TH N1*W 20.45 FT TH S89*W 115 FT POB BNG PRT OL 30 IN NE4 SEC 35	A	0.33	\$34,500	\$192,800	\$227,300						0.33	
23251 2503.0200 25030200 ROBIN M SCHUBERT 536 27TH AVENUE MONROE , WI, 53566	MONROE SCHOOL DISTRICT 3682	536 27TH AVE City of Monroe - Not In TID PRT OL 29 PRT W2 NE4 COM E LN OL 29 & N LN 6TH ST W 120 FT N 120 FT E 120 FT S 120 FT TO POB	A	0.33	\$34,400	\$203,800	\$238,200						0.33	

3055

YEAR 2025	State No.
--------------	-----------

ASSESSMENT ROLL FOR MONROE Green COUNTY

KEY TO
CODES

1.A - RESIDENTIAL
2.B - COMMERCIAL
3.C - MANUFACTURING
4.D - AGRICULTURAL

5.E - UNDEVELOPED
5m - AGRICULTURAL FOREST
6.F - PRODUCTIVE FOREST LANDS
7.G - OTHER

1. PFC REG. ENTERED BEFORE 1/1/72
2. PFC REG. ENTERED AFTER 12/31/71
3. PFC SPECIAL CLASSIFICATION
4. COUNTY FOREST CROP
5. MFL OPEN ENTERED AFTER 2004
6. MFL CLOSED ENTERED AFTER 2004
7. MFL OPEN ENTERED BEFORE 2005
8. MFL CLOSED ENTERED BEFORE 2005

1. FEDERAL
2. STATE
3. COUNTY
4. OTHER

EXEMPT FROM GEN.
PROPERTY TAX

TOTAL
ACRES
THIS
LINE

PARCEL NUMBER	SCHOOL DIST.	VOL/PAGE - REG. DEEDS	TOTAL ACRES OF DESC.	ACREAGE & VALUE OF DESCRIPTION SUBJECT TO GENERAL PROPERTY TAX						6. MFL CLOSED ENTERED AFTER 2004 7. MFL OPEN ENTERED BEFORE 2005 8. MFL CLOSED ENTERED BEFORE 2005			EXEMPT FROM GEN. PROPERTY TAX		ACRES THIS LINE
NAME & ADDRESS		SEC. TN. RANGE DESCRIPTION OF PROPERTY	C O D E	ACRES	LAND VALUE	IMPROVEMENT VALUE	TOTAL VALUE	C O D E	ACRES	VALUE	C O D E	ACRES			
23251 2503.0300 25030300 MONROE SCHOOL DISTRICT 3682 UNION PRESBYTERIAN CHURCH 2707 5TH STREET MONROE, WI, 53566		2707 5TH ST City of Monroe - Not In TID SECTION 35 PRT OL 24 & 25 COM 950.97 FT E OF SE COR LOT 49 GETTINGS ADD & N LN 5TH ST EXTD N 235.15 FT E 370.48 FT S 265.15 FT W 370.48 FT N 30 FT TO POB (EXEMPT)									X5	0.00	0.00		
23251 2503.0400 25030400 MONROE SCHOOL DISTRICT 3682 ROBERT J SCHILT, MEGAN J SCHILT 2439 5TH STREET MONROE, WI, 53566		2439 5TH ST City of Monroe - Not In TID SECTION 35 PRT OL 25 26 & 28, COM SE COR LOT 49 GETTINGS ADD TH E ALG N LINE OF 5TH ST 578.65 FT POB TH N0*E 228.5 FT TH E PARALLEL TO N LINE 5TH ST EXT E 100 FT TH S0*W 228.5 FT TH W ALG SAID N LINE 5TH ST EXT E 100 FT TO POB (ALSO DESC AS: E 578.65 FT POB TH N 228.5 FT TH E 100 FT TH S 228.5 FT TH W 100 FT POB)	A	0.52	\$42,800	\$367,800	\$410,600						0.52		
23251 2503.0500 25030500 MONROE SCHOOL DISTRICT 3682 Andrew Goehring 414 26th Avenue Monroe, WI, 53566		414 26TH AVE City of Monroe - Not In TID PRT OL 25 IN NE4 SEC 35 COM NE COR LOT 7 SUNNY RIDGE TH N 115.15 FT TH S87*W 70.79 FT TH E LN OF 26TH AVE TH S 113.35 FT TO NW COR SD LOT 7 TH ELY ALG N LN LOT 7 TO POB	A	0.19	\$24,400	\$242,400	\$266,800						0.19		
23251 2503.0700 25030700 MONROE SCHOOL DISTRICT 3682 TAYLOR RICHARDSON, DALTON PALMER 413 26th Street Monroe, WI, 53566		413 26TH AVE City of Monroe - Not In TID SECTION 35 PRT OL 25 COM NE COR LOT 8 SUNNY RIDGE N 113.31 FT S 89* 59' W 142.5 FT S 110.88 FT E 141.5 FT TO POB	A	0.36	\$35,800	\$183,200	\$219,000						0.36		

YEAR 2025	State No.
--------------	-----------

ASSESSMENT ROLL FOR MONROE Green COUNTY

KEY TO
CODES

1.A - RESIDENTIAL
2.B - COMMERCIAL
3.C - MANUFACTURING
4.D - AGRICULTURAL

5.E - UNDEVELOPED
5m - AGRICULTURAL FOREST
6.F - PRODUCTIVE FOREST LANDS
7.G - OTHER

1. PFC REG. ENTERED BEFORE 1/1/72
2. PFC REG. ENTERED AFTER 12/31/71
3. PFC SPECIAL CLASSIFICATION
4. COUNTY FOREST CROP
5. MFL OPEN ENTERED AFTER 2004
6. MFL CLOSED ENTERED AFTER 2004
7. MFL OPEN ENTERED BEFORE 2005
8. MFL CLOSED ENTERED BEFORE 2005

1. FEDERAL
2. STATE
3. COUNTY
4. OTHER

EXEMPT FROM GEN.
PROPERTY TAX

TOTAL
ACRES
THIS
LINE

PARCEL NUMBER	SCHOOL DIST.	VOL/PAGE - REG. DEEDS	TOTAL ACRES OF DESC.	ACREAGE & VALUE OF DESCRIPTION SUBJECT TO GENERAL PROPERTY TAX					6. MFL CLOSED ENTERED AFTER 2004 7. MFL OPEN ENTERED BEFORE 2005 8. MFL CLOSED ENTERED BEFORE 2005			EXEMPT FROM GEN. PROPERTY TAX		ACRES THIS LINE
NAME & ADDRESS		SEC. TN. RANGE DESCRIPTION OF PROPERTY	C O D E	ACRES	LAND VALUE	IMPROVEMENT VALUE	TOTAL VALUE	C O D E	ACRES	VALUE	C O D E	ACRES		
23251 2503.0800 25030800 MONROE SCHOOL DISTRICT 3682 HAROLD J MILLER, BARBARA L MILLER 2720 5TH STREET MONROE, WI, 53566		2720 5TH ST City of Monroe - Not In TID SECTION 35 COM NE COR LOT 6 SUNNY RIDGE TH N89*E 234 FT POB TH S 71.37 FT TH N89*E 120.24 FT TH N0*E 71.37 FT TH S89*W 120.26 FT TO POB BNG PRT OL 24	A	0.20	\$25,600	\$222,900	\$248,500						0.20	
23251 2503.0900 25030900 MONROE SCHOOL DISTRICT 3682 ROSS LANCASTER, ELAINE LANCASTER 508 27TH AVE MONROE, WI, 53566		508 27TH AVE City of Monroe - Not In TID SECTION 35 COM AT NE COR LOT 6 SUNNY RIDGE N89*26'E 234 FT S 71.37 FT POB S 71.37 FT E 120.19 FT N 71.37 FT W 120.2 POB	A	0.20	\$25,900	\$174,800	\$200,700						0.20	
23251 2503.1000 25031000 MONROE SCHOOL DISTRICT 3682 JUSTIN E JOHNSON 510 27TH AVENUE MONROE, WI, 53566		510 27TH AVE City of Monroe - Not In TID SECTION 35 COM NE COR LOT 6 SUNNY RIDGE TH N89*E 234 FT TH S ALG E LINE 27TH AVE 71.37 FT POB TH S 142.74 FT TH N89*E 120.15 FT TH N0*E 142.74 FT TH S89*W 120.24 FT POB, BNG PT OUTLOT 24, EXC N 1/2 THEREOF	A	0.19	\$25,200	\$148,200	\$173,400						0.19	
23251 2503.1100 25031100 MONROE SCHOOL DISTRICT 3682 VIRGINIA LEUZINGER 512 27th Avenue Monroe, Wisconsin, 53566		512 27TH AVE City of Monroe - Not In TID SECTION 35 PRT OUTLOTS 24 & 29, N2 OF FOLLOWING: COM NE COR LOT 6 SUNNYRIDGE SUB N89*E 234 FT S ALG E LN 27TH AVE 214.11 FT POB S 139.94 FT TO N LN JEHOVAH WITNESS PROP N88*E 120.06 FT N0*E 138.09 FT S89*W 120.15 FT POB	A	0.19	\$25,200	\$146,600	\$171,800						0.19	

YEAR 2025	State No.
--------------	-----------

ASSESSMENT ROLL FOR MONROE Green COUNTY

KEY TO
CODES

1.A - RESIDENTIAL
2.B - COMMERCIAL
3.C - MANUFACTURING
4.D - AGRICULTURAL

5.E - UNDEVELOPED
5m - AGRICULTURAL FOREST
6.F - PRODUCTIVE FOREST LANDS
7.G - OTHER

1. PFC REG. ENTERED BEFORE 1/1/72
2. PFC REG. ENTERED AFTER 12/31/71
3. PFC SPECIAL CLASSIFICATION
4. COUNTY FOREST CROP
5. MFL OPEN ENTERED AFTER 2004
6. MFL CLOSED ENTERED AFTER 2004
7. MFL OPEN ENTERED BEFORE 2005
8. MFL CLOSED ENTERED BEFORE 2005

1. FEDERAL
2. STATE
3. COUNTY
4. OTHER

EXEMPT FROM GEN.
PROPERTY TAX

TOTAL
ACRES
THIS
LINE

PARCEL NUMBER	SCHOOL DIST.	VOL/PAGE - REG. DEEDS	TOTAL ACRES	ACREAGE & VALUE OF DESCRIPTION					6. MFL CLOSED ENTERED AFTER 2004 7. MFL OPEN ENTERED BEFORE 2005 8. MFL CLOSED ENTERED BEFORE 2005			EXEMPT FROM GEN. PROPERTY TAX		ACRES THIS LINE
		OF DESC.	SUBJECT TO GENERAL PROPERTY TAX											
NAME & ADDRESS		SEC. TN. RANGE DESCRIPTION OF PROPERTY	C O D E	ACRES	LAND VALUE	IMPROVEMENT VALUE	TOTAL VALUE	C O D E	ACRES	VALUE	C O D E	ACRES		
23251 2503.1200 25031200	MONROE SCHOOL DISTRICT 3682	531 27TH AVE City of Monroe - Not In TID SECTION 35 BNG PRT OUTLOT 29 COM SE COR LOT 3 SUNNY RIDGE TH N89*E 141 FT TH N 75 FT TH S89*W 141 FT TO NE COR TH S 75 FT TO POB	B	0.25	\$16,400	\$631,400	\$647,800						0.25	
KRAN ENTERPRISES LLC W5861 CLAR KEN ROAD MONROE, WI, 53566														
23251 2503.1300 25031300	MONROE SCHOOL DISTRICT 3682	522 27TH AVE City of Monroe - Not In TID SECTION 35 COM NE COR LOT 6 SUNNYRIDGE SUB TH N89*E ALG S LN 5TH ST 234 FT TH S 214.11 FT TO POB TH S 139.94 FT TH N88*E 120.06 FT TH N0*E 138.09 FT TH S89*W 120.15 FT TO POB BNG PRT OL'S 24 & 29 EXC N 1/2 OF	A	0.19	\$25,200	\$206,600	\$231,800						0.19	
Michael Cleary, Susan Cleary 522 27th Avenue Monroe, WI, 53566														
23251 2504.0000 25040000	MONROE SCHOOL DISTRICT 3682	2519 6TH ST City of Monroe - Not In TID PRT OUTLOT 30 IN NE4 SEC 35 BGN PT ON N LN 6TH ST WHERE W LN OF 26TH AVE IF N INTERSECT N LN 6TH ST TH W ALG N LN 126 FT TH N 120 FT TH E PRL N LN 126 FT TH S 120 FT TO POB EXC E 60 FT	A	0.18	\$23,800	\$250,000	\$273,800						0.18	
PEYTON J BILLER, DEVIN M BILLER 2519 6TH STREET MONROE, WI, 53566														
23251 2504.1000 25041000	MONROE SCHOOL DISTRICT 3682	2523 6TH ST City of Monroe - Not In TID PRT OL 30 IN NE4 SEC 35, E 60 FT OF COM PT N LN 6TH ST INTERS E LN OF 26TH AVE IF EXT-W ALG N LN 6TH ST 126 FT N 120 FT E 126 FT S 120 FT TO POB	A	0.17	\$21,600	\$200,600	\$222,200						0.17	
DAVID R GISSING, LINDA J GISSING 2523 6TH STREET MONROE, WI, 53566														

YEAR 2025	State No.
--------------	-----------

ASSESSMENT ROLL FOR MONROE Green COUNTY

KEY TO
CODES

1.A - RESIDENTIAL
2.B - COMMERCIAL
3.C - MANUFACTURING
4.D - AGRICULTURAL

5.E - UNDEVELOPED
5m - AGRICULTURAL FOREST
6.F - PRODUCTIVE FOREST LANDS
7.G - OTHER

1. PFC REG. ENTERED BEFORE 1/1/72
2. PFC REG. ENTERED AFTER 12/31/71
3. PFC SPECIAL CLASSIFICATION
4. COUNTY FOREST CROP
5. MFL OPEN ENTERED AFTER 2004
6. MFL CLOSED ENTERED AFTER 2004
7. MFL OPEN ENTERED BEFORE 2005
8. MFL CLOSED ENTERED BEFORE 2005

1. FEDERAL
2. STATE
3. COUNTY
4. OTHER

EXEMPT FROM GEN.
PROPERTY TAX

TOTAL
ACRES
THIS
LINE

PARCEL NUMBER	SCHOOL DIST.	VOL/PAGE - REG. DEEDS	TOTAL ACRES	ACREAGE & VALUE OF DESCRIPTION					6. MFL CLOSED ENTERED AFTER 2004 7. MFL OPEN ENTERED BEFORE 2005 8. MFL CLOSED ENTERED BEFORE 2005			EXEMPT FROM GEN. PROPERTY TAX		ACRES THIS LINE
		OF DESC.	SUBJECT TO GENERAL PROPERTY TAX											
NAME & ADDRESS		SEC. TN. RANGE DESCRIPTION OF PROPERTY		C O D E	ACRES	LAND VALUE	IMPROVEMENT VALUE	TOTAL VALUE	C O D E	ACRES	VALUE	C O D E	ACRES	
23251 2505.0000 25050000	MONROE SCHOOL DISTRICT 3682	2263 6TH ST City of Monroe - Not In TID PRT OUTLOT 28 & 31 SEC 35 COM 20 RODS E & 69 1/3 RODS S NW COR NE4 SEC 35 TH S 27 1/3 RODS TO CTR 6TH ST TH E 15 RODS TH N 27 1/3 RODS TH W 15 RODS POB; ALSO STARTING NE COR LOT 54 GETTINGS ADD TH E 478.49 FT POB TH E 100 FT TH S0*W 66.1 FT TH S89*W 100 FT TH N0*E 66.53 FT POB EXC PCLS REC IN V146-P214 & 215, V153-P280, V258-P498)		A	1.41	\$66,800	\$358,000	\$424,800					1.41	
Martha E. Luedeking Revocable Trust of 2018 4401 Gulfshore Blvd. N. #204 Naples, FL, 34103														
23251 2505.1000 25051000	MONROE SCHOOL DISTRICT 3682	2428 5TH ST City of Monroe - Not In TID SECTION 35 PRT O L 28 COM NE COR L 54 GETTINGS E 478.49 FT POB E 100 FT S 232.8 FT S89*W 199 FT N 133 FT N89*E 99 FT N 99.8 FT POB		A	0.75	\$52,600	\$256,100	\$308,700					0.75	
DAVID M MOSHER, JO ELLEN MOSHER 2428 5TH STREET MONROE, WI, 53566														
23251 2505.2000 25052000	MONROE SCHOOL DISTRICT 3682	2438 5TH ST City of Monroe - Not In TID COM PT 240 FT N SW COR NW4 NE4 SEC 35 BNG NE COR LOT 54 GETTINGS ADDITION TH E 578.49 FT TO POB TH E 90 FT TH S 120 FT TH W 90 FT TH N 120 FT POB & COM 668.49 FT E OF NE COR LOT 54 TH E 25 FT TH S 120 FT TH W 25 FT TH N 120 FT TO S LN OF 5TH ST POB BNG IN OUTLOTS 25 & 28		A	0.32	\$33,800	\$208,000	\$241,800					0.32	
Benjamin Voss 2438 5th Street Monroe, WI, 53566														
23251 2506.0000 25060000	MONROE SCHOOL DISTRICT 3682	2243 6TH ST City of Monroe - Not In TID SECTION 35 COM SE COR OL 32 TH N 172 FT TH W 115.5 FT TH S 172 FT TH E 115.5 FT TO POB		A	0.46	\$40,000	\$193,100	\$233,100					0.46	
JOHN C WALSH 2243 6TH STREET MONROE, WI, 53566														

YEAR 2025	State No.
--------------	-----------

ASSESSMENT ROLL FOR MONROE Green COUNTY

KEY TO
CODES

1.A - RESIDENTIAL
2.B - COMMERCIAL
3.C - MANUFACTURING
4.D - AGRICULTURAL

5. **E** - UNDEVELOPED
5**m** - AGRICULTURAL FOREST
6. **F** - PRODUCTIVE FOREST LANDS
7. **G** - OTHER

1. PFC REG. ENTERED BEFORE 1/1/72
2. PFC REG. ENTERED AFTER 12/31/71
3. PFC SPECIAL CLASSIFICATION
4. COUNTY FOREST CROP
5. MFL OPEN ENTERED AFTER 2004
6. MFL CLOSED ENTERED AFTER 2004
7. MFL OPEN ENTERED BEFORE 2005
8. MFL CLOSED ENTERED BEFORE 2005

1. FEDERAL
2. STATE
3. COUNTY
4. OTHER

EXEMPT FROM GEN.
PROPERTY TAX

TOTAL
ACRES
THIS
LINE

3072

3073

3074

2025		KEY TO CODES		1.A - RESIDENTIAL 2.B - COMMERCIAL 3.C - MANUFACTURING 4.D - AGRICULTURAL		5.E - UNDEVELOPED 5m - AGRICULTURAL FOREST 6.F - PRODUCTIVE FOREST LANDS 7.G - OTHER		1. PFC REG. ENTERED BEFORE 1/1/72 2. PFC REG. ENTERED AFTER 12/31/71 3. PFC SPECIAL CLASSIFICATION 4. COUNTY FOREST CROP 5. MFL OPEN ENTERED AFTER 2004 6. MFL CLOSED ENTERED AFTER 2004 7. MFL OPEN ENTERED BEFORE 2005 8. MFL CLOSED ENTERED BEFORE 2005		1. FEDERAL 2. STATE 3. COUNTY 4. OTHER		TOTAL ACRES THIS LINE		
PARCEL NUMBER	SCHOOL DIST.	VOL/PAGE - REG. DEEDS	TOTAL ACRES OF DESC.	ACREAGE & VALUE OF DESCRIPTION SUBJECT TO GENERAL PROPERTY TAX								EXEMPT FROM GEN. PROPERTY TAX		
NAME & ADDRESS		SEC. TN. RANGE DESCRIPTION OF PROPERTY		C O D E	ACRES	LAND VALUE	IMPROVEMENT VALUE	TOTAL VALUE	C O D E	ACRES	VALUE	C O D E	ACRES	
23251 2507.0000 25070000 MONROE SCHOOL DISTRICT 3682 MASSHARDT HANS A & WANDA L TRUST 2233 6TH STREET MONROE, WI, 53566		2233 6TH ST City of Monroe - Not In TID SECTION 35 COM 115.5 FT W SE COR OL 32 OF SW4 NE4 TH N 172 FT W 115.5 FT S 172 FT E 115.5 FT TO POB		A	0.46	\$40,000	\$163,200	\$203,200						0.46
23251 2508.0000 25080000 MONROE SCHOOL DISTRICT 3682 LESA A FOLEY 2225 6TH STREET MONROE, WI, 53566		2225 6TH ST City of Monroe - Not In TID SECTION 35COM 231FT W SE COR OL 32 TH W 99 FT TH N 173.25 FT TH E 10 FT TH N 206.25 FT TH E 89 FT TH S 379.50 FT TO POB EXC COM SW COR LOT 3 ST CLARE PARK SUB TH N89*W TO E LN LOT 2 BLK 28 TALLMANS ADD N0*E ALG E LN BLK 28 TALLMANS TO E LN LOT 1 BLK 28 TALLMANS/SW COR LOT 2 ST CLARE PARK SUB TH N89*E 98.68 FT TO SE COR LOT 2 ST CLARE PARK SUB TH S0*W 57.95 FT ALG W LN LOT 3 ST CLARE PARK SUB TO POB, ALSO EXC COM SE COR OL32 TH W 231 FT TH N 232.45 FT TO POB TH N 147.05 FT TH W 89 FT TH S 147.05 FT TH E 89 FT TO BGN(ALSO KNOWN AS- COM 231 FT W OF SE COR OL 32 W 99 FT N 172 FT E 99 FT S 172 FT TO POB)		A	0.39	\$37,000	\$204,300	\$241,300						0.39
23251 2509.0000 25090000 MONROE SCHOOL DISTRICT 3682 ST JOHN'S UNITED CHURCH OF CHRIST 1724 14TH ST MONROE, WI, 53566		2003 14th St City of Monroe - Not In TID SECTION 35 324 18TH AVE N END 18TH AVE R 4 EXEMPT										X5	0.64	0.64

YEAR 2025	State No.
--------------	-----------

ASSESSMENT ROLL FOR MONROE Green COUNTY

KEY TO
CODES

1.A - RESIDENTIAL
2.B - COMMERCIAL
3.C - MANUFACTURING
4.D - AGRICULTURAL

5.**E** - UNDEVELOPED
5m - AGRICULTURAL FOREST
6.**F** - PRODUCTIVE FOREST LANDS
7.**G** - OTHER

1. PFC REG. ENTERED BEFORE 1/1/72
2. PFC REG. ENTERED AFTER 12/31/71
3. PFC SPECIAL CLASSIFICATION
4. COUNTY FOREST CROP
5. MFL OPEN ENTERED AFTER 2004
6. MFL CLOSED ENTERED AFTER 2004
7. MFL OPEN ENTERED BEFORE 2005
8. MFL CLOSED ENTERED BEFORE 2005

1. FEDERAL
2. STATE
3. COUNTY
4. OTHER

EXEMPT FROM GEN.
PROPERTY TAX

TOTAL
ACRES
THIS
LINE

PARCEL NUMBER		SCHOOL	VOL/PAGE - REG. DEEDS	TOTAL ACRES		ACREAGE & VALUE OF DESCRIPTION							EXEMPT FROM GEN. PROPERTY TAX		ACRES THIS LINE
		DIST.		OF DESC.		SUBJECT TO GENERAL PROPERTY TAX									
NAME & ADDRESS			SEC. TN. RANGE DESCRIPTION OF PROPERTY		C O D E	ACRES	LAND VALUE	IMPROVEMENT VALUE	TOTAL VALUE	C O D E	ACRES	VALUE	C O D E	ACRES	
3075	23251 2509.0100 25090100	MONROE SCHOOL DISTRICT 3682	2215 5TH ST City of Monroe - Not In TID GETTINGSLOT 46 & LOT 49 & OUTLOT 49 & OUTLOTS 26 & 27 EXEMPT										X5	6.68	6.69
	THE MONROE CLINIC INC 515 22ND AVENUE MONROE, WI, 53566														
3076	23251 2509.0200 25090200	MONROE SCHOOL DISTRICT 3682	2411 5TH ST City of Monroe - Not In TID PRT OF OL'S 26, 27 & 28 IN NE4 SEC 35 COM AT SE COR OF LOT 49 GETTINGS ADDITION TH E ALG N LN OF 5TH ST 331.65 FT TO POB TH N0*E 135 FT TH W 75 FT TH SO*W 135 FT ON N LN OF 5TH ST TH E 75 FT TO POB; ALSO W 1/2 OF FOLLOWING DESC COM PT ON N LN 5TH ST PT IS 381.49 FT E OF SEC COR LOT 49 GETTINGS ADDITION TH N AT RT ANGLES 135 FT TH W 49.84 FT TH S 135 FT TO N LN 5TH ST TH E ALG N LN 5TH ST 49.84 FT TO POB BNG PRT OL'S 27 & 28 SEC 35		A	0.31	\$33,500	\$190,000	\$223,500						0.31
	CURRAN-MEULI JANE W REVOCABLE TRUST 2411 5TH STREET MONROE, WI, 53566														
3077	23251 2509.0300 25090300	MONROE SCHOOL DISTRICT 3682	2423 5TH ST City of Monroe - Not In TID PRT OL'S 26 & 28 OF NE4 SEC 35 COM PT ON N LN 5TH ST WHICH IS 383 FT E OF SE COR LOT 49 GETTINGS ADDITION TH N RT ANGLE TO 5TH ST 135 FT TH E 115 FT TH S 135 FT TO N LN 5TH ST TH W 115 FT TO POB; ALSO COM PT ON N LN 5TH ST WHICH IS 383 FT E OF SE COR LOT 49 TH N 135 FT TH W 25.675 FT TH S TO E LN 135 FT TO N LN TH E 25.675 FT TO PB		A	0.43	\$38,900	\$241,500	\$280,400						0.43
	THOMAS L SCHILT 2423 5TH STREET MONROE, WI, 53566														
3078	23251 2509.0400 25090400	MONROE SCHOOL DISTRICT 3682	2431 5TH ST City of Monroe - Not In TID SECTION 35 PRT OL'S 26 & 28 IN NE4 COM SE COR LOT 49 GETTINGS ADD TH E ALG 5TH ST 578.65 FT POB TH N0*E 135 FT TH W 97 FT TH S 135 FT TH E 95.65 FT POB, EXC W 15 FT THEREOF		A	0.25	\$31,100	\$189,300	\$220,400						0.25
	CRYSTAL J BERGET 2431 5TH STREET MONROE, WI, 53566														

YEAR 2025	State No.
--------------	-----------

ASSESSMENT ROLL FOR MONROE Green COUNTY

KEY TO
CODES

1.A - RESIDENTIAL
2.B - COMMERCIAL
3.C - MANUFACTURING
4.D - AGRICULTURAL

5.E - UNDEVELOPED
5m - AGRICULTURAL FOREST
6.F - PRODUCTIVE FOREST LANDS
7.G - OTHER

1. PFC REG. ENTERED BEFORE 1/1/72
2. PFC REG. ENTERED AFTER 12/31/71
3. PFC SPECIAL CLASSIFICATION
4. COUNTY FOREST CROP
5. MFL OPEN ENTERED AFTER 2004
6. MFL CLOSED ENTERED AFTER 2004
7. MFL OPEN ENTERED BEFORE 2005
8. MFL CLOSED ENTERED BEFORE 2005

1. FEDERAL
2. STATE
3. COUNTY
4. OTHER

EXEMPT FROM GEN.
PROPERTY TAX

TOTAL
ACRES
THIS
LINE

PARCEL NUMBER		SCHOOL DIST.	VOL/PAGE - REG. DEEDS	TOTAL ACRES OF DESC.	ACREAGE & VALUE OF DESCRIPTION SUBJECT TO GENERAL PROPERTY TAX								EXEMPT FROM GEN. PROPERTY TAX		ACRES THIS LINE
NAME & ADDRESS			SEC. TN. RANGE DESCRIPTION OF PROPERTY		C O D E	ACRES	LAND VALUE	IMPROVEMENT VALUE	TOTAL VALUE	C O D E	ACRES	VALUE	C O D E	ACRES	
3079	23251 2509.0500 25090500	MONROE SCHOOL DISTRICT 3682	2221 5TH ST City of Monroe - Not In TID SECTION 35 COM SE COR LOT 49 GETTINGS ADD TH E ALG N LINE 5TH ST 63 FT TH N0*E 135 FT TH W 63 FT TO E LINE LOT 49 TH S ALG E LINE 135 FT TO POB BNG PRT OL 27 IN NW4 NE4 SEC 35 (63 FT E & W X 135 FT N & S)	A	0.20	\$25,500	\$204,500	\$230,000							0.20
	RYAN PAULSON, April Martin 2221 5th Street Monroe, WI, 53566														
3080	23251 2509.0600 25090600	MONROE SCHOOL DISTRICT 3682	2401 5TH ST City of Monroe - Not In TID PRT OL 27 IN NE4 SEC 35 COM 256.65 FT E OF SE COR LOT 49 GETTINGS ADDITION TH N0*E 135 FT TH W 67 FT TH S0*W 135 FT TO PT ON N LN OF 5TH ST TH E 67 FT TO POB	A	0.21	\$27,200	\$187,400	\$214,600							0.21
	CLAIRE B BRUNS 2401 5TH STREET MONROE, WI, 53566														
3081	23251 2509.0700 25090700	MONROE SCHOOL DISTRICT 3682	2229 5TH ST City of Monroe - Not In TID SECTION 35 PRT OL 27 COM SE COR LOT 49 GETTINGS ADD E 63 FT TO POB E 126.65 FT N 135 FT W 126.65 FT S 135 FT TO POB	A	0.39	\$37,200	\$194,600	\$231,800							0.39
	EDWARD E DEMIANIUK, CINDY R DEMIANIUK 2229 5TH STREET MONROE , WI, 53566														
3082	23251 2509.0800 25090800	MONROE SCHOOL DISTRICT 3682	2425 4TH ST City of Monroe - Not In TID HILLSIDE ACRES SUBDIVISIONCOM SW COR LOT 44 TH N89*W ALG N LN OF 4TH ST 190 FT TH N0*W 180 FT TH S THE W LN 180 FT TO POB BNG PRT OL 22 OF ASSESSOR'S PLAT (POS V3-P33)	B	0.79	\$42,700	\$408,300	\$451,000							0.79
	JJM ENTERPRISE, LLC 520 ST CLARE COURT MONROE, WI, 53566														

YEAR 2025	State No.
--------------	-----------

ASSESSMENT ROLL FOR MONROE Green COUNTY

KEY TO
CODES

1.A - RESIDENTIAL
2.B - COMMERCIAL
3.C - MANUFACTURING
4.D - AGRICULTURAL

5. **E** - UNDEVELOPED
5**m** - AGRICULTURAL FOREST
6. **F** - PRODUCTIVE FOREST LANDS
7. **G** - OTHER

1. PFC REG. ENTERED BEFORE 1/1/72
2. PFC REG. ENTERED AFTER 12/31/71
3. PFC SPECIAL CLASSIFICATION
4. COUNTY FOREST CROP
5. MFL OPEN ENTERED AFTER 2004
6. MFL CLOSED ENTERED AFTER 2004
7. MFL OPEN ENTERED BEFORE 2005
8. MFL CLOSED ENTERED BEFORE 2005

1. FEDERAL
2. STATE
3. COUNTY
4. OTHER

EXEMPT FROM GEN.
PROPERTY TAX

TOTAL
ACRES
THIS
LINE

3083

PARCEL NUMBER	SCHOOL DIST.	VOL/PAGE - REG. DEEDS	TOTAL ACRES	ACREAGE & VALUE OF DESCRIPTION					6. MFL CLOSED ENTERED AFTER 2004 7. MFL OPEN ENTERED BEFORE 2005 8. MFL CLOSED ENTERED BEFORE 2005			EXEMPT FROM GEN. PROPERTY TAX		ACRES THIS LINE	
		OF DESC.													
NAME & ADDRESS		SEC. TN. RANGE DESCRIPTION OF PROPERTY		C O D E	ACRES	LAND VALUE	IMPROVEMENT VALUE	TOTAL VALUE	C O D E	ACRES	VALUE	C O D E	ACRES		
23251 2509.0900 25090900	MONROE SCHOOL DISTRICT 3682	2227 4TH ST City of Monroe - Not In TID SECTION 35 HILLSIDE ACRES PRT OUTLOT 22 COM 190 FT W OF SW COR LOT 44 W 580 FT N 480 FT E 580 FT S 235 FT E 45 FT S 65 FT W 45 FT S 180 FT POB EXEMPT (PLAT OF SURVEY V3-P33)										X5	0.00	0.00	
UNITED METHODIST CHURCH 2227 4TH ST MONROE, WI, 53566															
23251 2509.1000 25091000	MONROE SCHOOL DISTRICT 3682	2412 2ND ST City of Monroe - Not In TID NW4 NE4 COM SW COR LOT 44 HILLSIDE ACRES NWLY ALG N LN 4TH ST 190 FT, TH NWLY 480 FT, TH SELY 190 FT TO W LN HILLSIDE ACRES, TH S ALG SD LN 480 FT POB. EXC COM SW COR LOT 44 HILLSIDE ACRES, TH NWLY ALG N LN 4TH ST 190 FT, TH NWLY 180										X5	0.00	0.00	
UNITED METHODIST CHURCH OF MONROE INC 2227 4TH ST MONROE, WI, 53566															
23251 2510.0000 25100000	MONROE SCHOOL DISTRICT 3682	2009 5th St City of Monroe - TID #10 (25110) SECTION 35 COM SW COR LOT 34 GETTINGS ADD TH WLY TO SW COR LOT 20TH N1*E TO NW COR LOT 18 TH N89*W 60.02 FT TO NE COR LT 11TH S1*W 104 FT TO E LN LOT 12 TH N89*W 66.5 FT TH N1*E 17 FTTH N89*W 55.5 FT TH N1*E 87 FT TO NW COR LOT 11 TH N89*W 16FT TH N2*W 120.19 FT TH N0*E 140.27 FT TH S89*E 397.54 FT THN1*E 59.01 FT TH S89*E 128.93 FT TH S0*W 511.7 FT POB BNG PRT LOT 12 & ALL LOTS 11, 18, 19, 20, 25, 26 & 27 GETTINGS ADD & BNG ALL OL 47 & PT OLS 43, 44, 45, 46, & 48 TOGETHER W/VAC 21ST AVE & 5TH ST CONTIGUOUS TO ABOVE REAL ESTATE BNG PRT NE4 NW4 - CONT 5.70A M/L		B	5.70	\$1,046,00 0	\$21,119,60 0	\$22,165,60 0							5.70
THE MONROE CLINIC INC 515 22ND AVENUE MONROE, WI, 53566															

3085

YEAR 2025	State No.
--------------	-----------

ASSESSMENT ROLL FOR MONROE Green COUNTY

KEY TO
CODES

1.A - RESIDENTIAL
2.B - COMMERCIAL
3.C - MANUFACTURING
4.D - AGRICULTURAL

5.E - UNDEVELOPED
5m - AGRICULTURAL FOREST
6.F - PRODUCTIVE FOREST LANDS
7.G - OTHER

1. PFC REG. ENTERED BEFORE 1/1/72
2. PFC REG. ENTERED AFTER 12/31/71
3. PFC SPECIAL CLASSIFICATION
4. COUNTY FOREST CROP
5. MFL OPEN ENTERED AFTER 2004
6. MFL CLOSED ENTERED AFTER 2004
7. MFL OPEN ENTERED BEFORE 2005
8. MFL CLOSED ENTERED BEFORE 2005

1. FEDERAL
2. STATE
3. COUNTY
4. OTHER

EXEMPT FROM GEN.
PROPERTY TAX

TOTAL
ACRES
THIS
LINE

PARCEL NUMBER	SCHOOL DIST.	VOL/PAGE - REG. DEEDS	TOTAL ACRES OF DESC.	ACREAGE & VALUE OF DESCRIPTION SUBJECT TO GENERAL PROPERTY TAX						6. MFL CLOSED ENTERED AFTER 2004 7. MFL OPEN ENTERED BEFORE 2005 8. MFL CLOSED ENTERED BEFORE 2005			EXEMPT FROM GEN. PROPERTY TAX		ACRES THIS LINE
NAME & ADDRESS		SEC. TN. RANGE DESCRIPTION OF PROPERTY	C O D E	ACRES	LAND VALUE	IMPROVEMENT VALUE	TOTAL VALUE	C O D E	ACRES	VALUE	C O D E	ACRES			
23251 2510.0100 25100100 WILLIAM J & THERESE M SOLAWETZ TRUSTEES The Monroe Clinic, Inc. 515 22nd Avenue Monroe, WI, 53566	MONROE SCHOOL DISTRICT 3682	404 18TH AVE City of Monroe - Not In TID SECTION 35COM NW COR L 6 GETTINGS TH W ALG S LN OF OL 46 30 FT TH N ALG W LN 122.38 FT POB TH N 97.92 FT TH N89*W 73.80 FT TO PT ON E ROW HWY 69 TH N14*E ALG E LN 41.40 FT TO PT N LN OF TRACT TH N89*E ALG N LN 212.13 FT TH S 140.28 FT TH N89*W 148.31 FT POB PRT OF OL 45 & 46	A	0.68	\$49,700	\$288,100	\$337,800						0.68		
23251 2510.1000 25101000 ST JOHN UCC/, ST JOHN'S GARDEN APTS 1724 14TH ST MONROE, WI, 53566	MONROE SCHOOL DISTRICT 3682	301 22ND AVE City of Monroe - Not In TID SECTION 35 CSM 1777 (V5-P371) LOT 1 EXEMPT									X5	7.54	7.54		
23251 2510.2000 25102000 CITY OF MONROE 1110 18TH AVE MONROE, WI, 53566	MONROE SCHOOL DISTRICT 3682	Exempt City of Monroe - Not In TID SECTION 35 CSM 1777 (V5-P371) 112,875 SQ FT - (DEDICATED 4TH ST) EXEMPT									X4	2.59	2.59		
23251 2511.0000 25110000 Monroe City of 1110 18th Avenue Monroe, WI, 53566	MONROE SCHOOL DISTRICT 3682	402 18TH AVE City of Monroe - Not In TID SECTION 35 PRT OUTLOT 45, 27 & 28 PRT OL 22 CONT .35A WELL #5EXEMPT									X4	0.00	0.00		

YEAR 2025	State No.
--------------	-----------

ASSESSMENT ROLL FOR MONROE Green COUNTY

KEY TO
CODES

1.A - RESIDENTIAL
2.B - COMMERCIAL
3.C - MANUFACTURING
4.D - AGRICULTURAL

5.E - UNDEVELOPED
5m - AGRICULTURAL FOREST
6.F - PRODUCTIVE FOREST LANDS
7.G - OTHER

1. PFC REG. ENTERED BEFORE 1/1/72
2. PFC REG. ENTERED AFTER 12/31/71
3. PFC SPECIAL CLASSIFICATION
4. COUNTY FOREST CROP
5. MFL OPEN ENTERED AFTER 2004
6. MFL CLOSED ENTERED AFTER 2004
7. MFL OPEN ENTERED BEFORE 2005
8. MFL CLOSED ENTERED BEFORE 2005

1. FEDERAL
2. STATE
3. COUNTY
4. OTHER

EXEMPT FROM GEN.
PROPERTY TAX

TOTAL
ACRES
THIS
LINE

PARCEL NUMBER	SCHOOL DIST.	VOL/PAGE - REG. DEEDS	TOTAL ACRES OF DESC.	ACREAGE & VALUE OF DESCRIPTION SUBJECT TO GENERAL PROPERTY TAX					6. MFL CLOSED ENTERED AFTER 2004 7. MFL OPEN ENTERED BEFORE 2005 8. MFL CLOSED ENTERED BEFORE 2005			EXEMPT FROM GEN. PROPERTY TAX		ACRES THIS LINE
NAME & ADDRESS		SEC. TN. RANGE DESCRIPTION OF PROPERTY	C O D E	ACRES	LAND VALUE	IMPROVEMENT VALUE	TOTAL VALUE	C O D E	ACRES	VALUE	C O D E	ACRES		
23251 2511.2000 25112000 C/O ADVANCED DERMATOLOGY EMS3 PROPERTIES LLC 6510 GRAND TETON PLAZA STE 302 MADISON, WI, 53719	MONROE SCHOOL DISTRICT 3682	412 18TH AVE City of Monroe - TID #10 (25110) CSM 4698 (V20-P167) LOT 1 BNG PRT OUTLOTS 45 & 46 ADJ 18TH AVE ROW	B	0.52	\$38,500	\$1,011,000	\$1,049,500						0.52	
23251 2514.0000 25140000 JON F CURRAN, TONI M CURRAN 11264 STATE ROAD 11 GRATIOT, WI, 53541	MONROE SCHOOL DISTRICT 3682	2720 6TH ST City of Monroe - Not In TID BEG 62 FT N OF NE COR BLOCK 3 SUNRISE PT SUB TH N 200.67 FT TH N89*E 129.4 FT TH S 200.67 FT TH S89*W POB BNG PRT OUTLOT 19 IN SE4 NE4	A	0.60	\$45,900	\$224,600	\$270,500						0.60	
23251 2515.0000 25150000 CONNOR THOMPSON 2715 8 1/2 Street Monroe, WI, 53566	MONROE SCHOOL DISTRICT 3682	2715 8TH 1/2 ST City of Monroe - Not In TID SECTION 35 BEG SE COR LOT 1 BLK 1 SUNRISE POINT SUB TH N ALG E LINE 137 FT TH E 72 FT TH S 137 FT TO N LINE 8 1/2 ST TH W 72 FT POB; BNG PRT OL 19	A	0.23	\$29,500	\$204,100	\$233,600						0.23	
23251 2515.1000 25151000 SHARI COOK 2723 8th 1/2 Street Monroe, WI, 53566	MONROE SCHOOL DISTRICT 3682	2723 8TH 1/2 ST City of Monroe - Not In TID SECTION 35 PRT OL 19 BEG ON N LINE 8 1/2 ST 72 FT E SE COR LOT 1 BLOCK 1 SUNRISE PT SUB TH N 137 FT TH E 52 FT TH S 137 FT TH W 52 FT POB; ALSO W 10 FT LOTS 1 & 2 BLK 1 KNOB HILL SUB	A	0.20	\$25,500	\$194,400	\$219,900						0.20	

YEAR 2025	State No.
--------------	-----------

ASSESSMENT ROLL FOR MONROE Green COUNTY

KEY TO
CODES

1.A - RESIDENTIAL
2.B - COMMERCIAL
3.C - MANUFACTURING
4.D - AGRICULTURAL

5. **E** - UNDEVELOPED
5**m** - AGRICULTURAL FOREST
6. **F** - PRODUCTIVE FOREST LANDS
7. **G** - OTHER

1. PFC REG. ENTERED BEFORE 1/1/72
2. PFC REG. ENTERED AFTER 12/31/71
3. PFC SPECIAL CLASSIFICATION
4. COUNTY FOREST CROP
5. MFL OPEN ENTERED AFTER 2004
6. MFL CLOSED ENTERED AFTER 2004
7. MFL OPEN ENTERED BEFORE 2005
8. MFL CLOSED ENTERED BEFORE 2005

1. FEDERAL
2. STATE
3. COUNTY
4. OTHER

EXEMPT FROM GEN.
PROPERTY TAX

TOTAL
ACRES
THIS
LINE

3094

2025		KEY TO CODES ▶		1.A - RESIDENTIAL 2.B - COMMERCIAL 3.C - MANUFACTURING 4.D - AGRICULTURAL		5.E - UNDEVELOPED 5m - AGRICULTURAL FOREST 6.F - PRODUCTIVE FOREST LANDS 7.G - OTHER		1. PFC REG. ENTERED BEFORE 1/1/72 2. PFC REG. ENTERED AFTER 12/31/71 3. PFC SPECIAL CLASSIFICATION 4. COUNTY FOREST CROP 5. MFL OPEN ENTERED AFTER 2004 6. MFL CLOSED ENTERED AFTER 2004 7. MFL OPEN ENTERED BEFORE 2005 8. MFL CLOSED ENTERED BEFORE 2005		1. FEDERAL 2. STATE 3. COUNTY 4. OTHER		TOTAL ACRES THIS LINE											
PARCEL NUMBER		SCHOOL DIST.		VOL/PAGE - REG. DEEDS		TOTAL ACRES OF DESC.		ACREAGE & VALUE OF DESCRIPTION SUBJECT TO GENERAL PROPERTY TAX						EXEMPT FROM GEN. PROPERTY TAX									
NAME & ADDRESS		SEC. TN. RANGE DESCRIPTION OF PROPERTY		C O D E		ACRES		LAND VALUE		IMPROVEMENT VALUE		TOTAL VALUE		C O D E		ACRES		VALUE		C O D E		ACRES	
23251 2516.0000 25160000 Codie Mau 2728 6th Street Monrow, WI, 53566		MONROE SCHOOL DISTRICT 3682 2728 6TH ST City of Monroe - Not In TID PRT OL 19 COM PT 262.67 FT N OF NE COR BLK 3 SUNRISE POINT SUB TH N89*E 129.4 FT TO POB N89*E 62.5 FT TH S 120 FT TH W 62.5 FT TH N TO POB		A		0.17		\$22,700		\$177,400		\$200,100											
23251 2517.0000 25170000 RICHARD J CAMPBELL, KAREN F CAMPBELL 601 28TH AVENUE MONROE , WI, 53566		MONROE SCHOOL DISTRICT 3682 601 28TH AVE City of Monroe - Not In TID SECTION 35COM PT 262.7 FT N OF NE COR BLK 3 SUNRISE PT N89*07'E 191.91 FT POB N89*07'E 69 FT S 120 FT W 69 FT N POB PRT SE4 NE4		A		0.19		\$24,800		\$182,300		\$207,100											
23251 2519.0000 25190000 RONALD D COOK, JEAN A COOK 602 28TH AVE MONROE, WI, 53566		MONROE SCHOOL DISTRICT 3682 602 28TH AVE City of Monroe - Not In TID PRT OUTLOT 18 N & S 120 FT E & W 62.5 FT		A		0.17		\$22,700		\$150,300		\$173,000											
23251 2520.0000 25200000 Episcopal Diocese, Trustees 2810 6TH ST Monroe, WI, 53566		MONROE SCHOOL DISTRICT 3682 2810 6TH ST City of Monroe - Not In TID SECTION 35 . PRT OUTLOT 18 62.5 FT X 120 FT EXEMPT																		X5		0.00	

YEAR 2025	State No.
--------------	-----------

ASSESSMENT ROLL FOR MONROE Green COUNTY

KEY TO
CODES

1.A - RESIDENTIAL
2.B - COMMERCIAL
3.C - MANUFACTURING
4.D - AGRICULTURAL

5.E - UNDEVELOPED
5m - AGRICULTURAL FOREST
6.F - PRODUCTIVE FOREST LANDS
7.G - OTHER

1. PFC REG. ENTERED BEFORE 1/1/72
2. PFC REG. ENTERED AFTER 12/31/71
3. PFC SPECIAL CLASSIFICATION
4. COUNTY FOREST CROP
5. MFL OPEN ENTERED AFTER 2004
6. MFL CLOSED ENTERED AFTER 2004
7. MFL OPEN ENTERED BEFORE 2005
8. MFL CLOSED ENTERED BEFORE 2005

1. FEDERAL
2. STATE
3. COUNTY
4. OTHER

EXEMPT FROM GEN.
PROPERTY TAX

TOTAL
ACRES
THIS
LINE

3098

2025		KEY TO CODES ▶		1.A - RESIDENTIAL 2.B - COMMERCIAL 3.C - MANUFACTURING 4.D - AGRICULTURAL		5.E - UNDEVELOPED 5m - AGRICULTURAL FOREST 6.F - PRODUCTIVE FOREST LANDS 7.G - OTHER		1. PFC REG. ENTERED BEFORE 1/1/72 2. PFC REG. ENTERED AFTER 12/31/71 3. PFC SPECIAL CLASSIFICATION 4. COUNTY FOREST CROP 5. MFL OPEN ENTERED AFTER 2004 6. MFL CLOSED ENTERED AFTER 2004 7. MFL OPEN ENTERED BEFORE 2005 8. MFL CLOSED ENTERED BEFORE 2005		1. FEDERAL 2. STATE 3. COUNTY 4. OTHER		TOTAL ACRES THIS LINE		
PARCEL NUMBER	SCHOOL DIST.	VOL/PAGE - REG. DEEDS	TOTAL ACRES OF DESC.	ACREAGE & VALUE OF DESCRIPTION SUBJECT TO GENERAL PROPERTY TAX				EXEMPT FROM GEN. PROPERTY TAX						
NAME & ADDRESS		SEC. TN. RANGE DESCRIPTION OF PROPERTY		C O D E	ACRES	LAND VALUE	IMPROVEMENT VALUE	TOTAL VALUE	C O D E	ACRES	VALUE	C O D E	ACRES	
23251 2521.0000 25210000 MONROE SCHOOL DISTRICT 3682 GORDEE LOIS C IRREVOCABLE TRUST 2820 6TH STREET MONROE, WI, 53566		2820 6TH ST City of Monroe - Not In TID SECTION 35 COM NE COR LOT 1 SCHMITZ'S 1ST SUB TH S89*W 145 FT TH N0*W 196.72 FT TO CTR 6TH ST TH N89*E 145 FT TH S0*E 30 FT TH S0*E 168.45 FT POB, BNG PRT OUTLOT 17		A	0.57	\$44,700	\$281,600	\$326,300						0.57
23251 2521.1000 25211000 MONROE SCHOOL DISTRICT 3682 School Dist of Monroe 1510 13th St Monroe, WI, 53566		3005 8 1/2 St City of Monroe - Not In TID SECTION 35 PRT OL 16, 17 & 19 EXEMPT										X5	0.00	0.00
23251 2521.2000 25212000 MONROE SCHOOL DISTRICT 3682 WELS JOSEPH M AND LUANA C LIVING TRUST 2816 6TH STREET MONROE, WI, 53566		2816 6TH ST City of Monroe - Not In TID SECTION 35 PRT OL 17 & 18 COM NW COR SCHMITZ SUB TH N 195.78 FT TO CTR 6TH ST TH N89*E 125 FT TH S 196.72 FT TH S89*W 125 FT POB		A	0.49	\$41,300	\$221,500	\$262,800						0.49
23251 2522.0000 25220000 MONROE SCHOOL DISTRICT 3682 DALE A KUBLY, MARY B KUBLY 514 19TH AVENUE MONROE, WI, 53566		514 19TH AVE City of Monroe - Not In TID SECTION 35 N2 OUTLOT 60		A	0.18	\$23,400	\$140,700	\$164,100						0.18

3099

3100

3101

YEAR 2025	State No.
--------------	-----------

ASSESSMENT ROLL FOR MONROE Green COUNTY

KEY TO
CODES

1.A - RESIDENTIAL
2.B - COMMERCIAL
3.C - MANUFACTURING
4.D - AGRICULTURAL

5.E - UNDEVELOPED
5m - AGRICULTURAL FOREST
6.F - PRODUCTIVE FOREST LANDS
7.G - OTHER

1. PFC REG. ENTERED BEFORE 1/1/72
2. PFC REG. ENTERED AFTER 12/31/71
3. PFC SPECIAL CLASSIFICATION
4. COUNTY FOREST CROP
5. MFL OPEN ENTERED AFTER 2004
6. MFL CLOSED ENTERED AFTER 2004
7. MFL OPEN ENTERED BEFORE 2005
8. MFL CLOSED ENTERED BEFORE 2005

1. FEDERAL
2. STATE
3. COUNTY
4. OTHER

EXEMPT FROM GEN.
PROPERTY TAX

TOTAL
ACRES
THIS
LINE

PARCEL NUMBER	SCHOOL DIST.	VOL/PAGE - REG. DEEDS	TOTAL ACRES OF DESC.	ACREAGE & VALUE OF DESCRIPTION SUBJECT TO GENERAL PROPERTY TAX					6. MFL CLOSED ENTERED AFTER 2004 7. MFL OPEN ENTERED BEFORE 2005 8. MFL CLOSED ENTERED BEFORE 2005			EXEMPT FROM GEN. PROPERTY TAX		ACRES THIS LINE
				ACRES	LAND VALUE	IMPROVEMENT VALUE	TOTAL VALUE	C O D E	ACRES	VALUE	C O D E	ACRES		
23251 2523.0000 25230000	MONROE SCHOOL DISTRICT 3682	520 19TH AVE City of Monroe - Not In TID N 1 FT LOT 2 BLK 19 TALLMAN ADDITION; ALSO PRT OUTLOT 60 DESC AS COM NW COR SD LOT 2 TH N 60 FT TH E 130 FT TH S 60 FT TO NE COR LOT 2 TH W ALG LINE TO POB	A	0.22	\$28,700	\$196,200	\$224,900							0.22
VINCENT & CONSTANCE CONWAY REV TRUST LE Juan Castellanos 520 19th AVE Monroe, WI, 53566														
23251 2524.0000 25240000	MONROE SCHOOL DISTRICT 3682	512 18TH AVE City of Monroe - Not In TID ASSESSORS PLAT OUTLOT 62 BNG PRT NE4 NW4	B	0.33	\$24,700	\$317,900	\$342,600							0.33
CHRISTOPHER J HESSLING, NITA R HESSLING 512 18TH AVENUE MONROE, WI, 53566														
23251 2525.0000 25250000	MONROE SCHOOL DISTRICT 3682	405 18TH AVE City of Monroe - TID #10 (25110) PRT OUTLOTS 63 & 67 COM NW COR SD SEC 35 TH S ALG W LN 801.90 FT TH S89*E 877.99 FT POB TH S89*E 44.10 FT TH N0*E 11 FT TH S89*E 250.73 FT TH N2*W 313.98 FT TH S53*W 351.60 FT TO ELY ROW LN 17TH AVE TH S0*E ALG ELY ROW LN 111.90 FT POB (PARCELS 8, 9 & 10); ALSO COM NW COR SEC 35 TH S ALG W LN 801.90 FT TH S89*E 877.99 FT TH S89*E 44.10 FT TH N0*E 11 FT TH S89*E 250.73 FT TO WLY ROW LN OF 18TH AVE & POB TH N2*W 313.98 FT TO SLY ROW OF FORMER IRR LYG 125 FT FROM CNTR OF RR TRACTS & 145 FT W OF CNTRLN OF 18TH AVE TH NELY 75 FT TH SELY 36 FT TO PT LYG 60 FT W OF CNTRLN 18TH AVE TH SELY 242 FT TO PT LYG 40 FT W OF CNTRLN 18TH AVE TH S & PARL CNTRLN 82 FT TO N ROW OF A 11 FT ALLEY E & W ALG N ROW 89 FT TO POB PRT NW4 SEC 35	B	3.01	\$17,200	\$174,700	\$191,900							3.01
C&W DAIRY LLC W8850 DAVIS ROAD BROWNTOWN, WI, 53522														

YEAR
2025

State No.

ASSESSMENT ROLL FOR MONROE Green COUNTYKEY TO
CODES1.A - RESIDENTIAL
2.B - COMMERCIAL
3.C - MANUFACTURING
4.D - AGRICULTURAL5. **E** - UNDEVELOPED
5**m** - AGRICULTURAL FOREST
6. **F** - PRODUCTIVE FOREST LANDS
7. **G** - OTHER1. PFC REG. ENTERED BEFORE 1/1/72
2. PFC REG. ENTERED AFTER 12/31/71
3. PFC SPECIAL CLASSIFICATION
4. COUNTY FOREST CROP
5. MFL OPEN ENTERED AFTER 2004
6. MFL CLOSED ENTERED AFTER 2004
7. MFL OPEN ENTERED BEFORE 2005
8. MFL CLOSED ENTERED BEFORE 20051. FEDERAL
2. STATE
3. COUNTY
4. OTHEREXEMPT FROM GEN.
PROPERTY TAX**TOTAL
ACRES
THIS
LINE**

PARCEL NUMBER	SCHOOL DIST.	VOL/PAGE - REG. DEEDS	TOTAL ACRES OF DESC.	ACREAGE & VALUE OF DESCRIPTION SUBJECT TO GENERAL PROPERTY TAX					6. MFL CLOSED ENTERED AFTER 2004 7. MFL OPEN ENTERED BEFORE 2005 8. MFL CLOSED ENTERED BEFORE 2005			EXEMPT FROM GEN. PROPERTY TAX		ACRES THIS LINE
NAME & ADDRESS	SEC. TN. RANGE DESCRIPTION OF PROPERTY	C O D E	ACRES	LAND VALUE	IMPROVEMENT VALUE	TOTAL VALUE	C O D E	ACRES	VALUE	C O D E	ACRES			
23251 2526.1000 25261000 WIDEMAN KNOX PROPERTIES LLC 704 30TH STREET MONROE, WI, 53566	MONROE SCHOOL DISTRICT 3682 461 17TH AVE City of Monroe - Not In TID SECTION 35 PRT OL 64 COM PT INTERS N & S CTR LN NW4 & CTR RR MAIN TRACK SWLY 772.41 FT NWLY 130.8 FT POB NWLY 125 FT SWLY 130 FT SELY TO CTR MN TRACK 115.35 FT NELY 130.33 FT POB .36A ALSO COM SE COR LOT 3 OF 1ST ADD TO MANSION E	B	0.75	\$32,700	\$456,500	\$489,200						0.75		
23251 2526.1100 25261100 BKE PROPERTIES LLC 2632 12TH AVENUE MONROE, WI, 53566	MONROE SCHOOL DISTRICT 3682 410 14TH AVE City of Monroe - Not In TID CSM 788 (V2-P364) LOT 1 BNG PRT NW4 NW4	B	0.39	\$18,500	\$649,400	\$667,900						0.39		
23251 2526.1200 25261200 MONROE CITY OF 1110 18TH AVE MONROE, WI, 53566	MONROE SCHOOL DISTRICT 3682 Exempt City of Monroe - Not In TID CSM 788 (V2-P364) LOT 2EXEMPT									X4	1.37	1.37		
23251 2526.1300 25261300 KRAN ENTERPRISES LLC W5861 CLAR KEN ROAD MONROE, WI, 53566	MONROE SCHOOL DISTRICT 3682 420 14TH AVE City of Monroe - Not In TID CSM 1589 (V5-P106) LOT 1 BNG PRT LOT 3 CSM 788 IN NW4 NW4	B	0.37	\$24,800	\$427,000	\$451,800						0.37		

YEAR 2025	State No.
--------------	-----------

ASSESSMENT ROLL FOR MONROE Green COUNTY

KEY TO
CODES

1.A - RESIDENTIAL
2.B - COMMERCIAL
3.C - MANUFACTURING
4.D - AGRICULTURAL

5.E - UNDEVELOPED
5m - AGRICULTURAL FOREST
6.F - PRODUCTIVE FOREST LANDS
7.G - OTHER

1. PFC REG. ENTERED BEFORE 1/1/72
2. PFC REG. ENTERED AFTER 12/31/71
3. PFC SPECIAL CLASSIFICATION
4. COUNTY FOREST CROP
5. MFL OPEN ENTERED AFTER 2004
6. MFL CLOSED ENTERED AFTER 2004
7. MFL OPEN ENTERED BEFORE 2005
8. MFL CLOSED ENTERED BEFORE 2005

1. FEDERAL
2. STATE
3. COUNTY
4. OTHER

EXEMPT FROM GEN.
PROPERTY TAX

TOTAL
ACRES
THIS
LINE

PARCEL NUMBER	SCHOOL DIST.	VOL/PAGE - REG. DEEDS	TOTAL ACRES OF DESC.	ACREAGE & VALUE OF DESCRIPTION SUBJECT TO GENERAL PROPERTY TAX					6. MFL CLOSED ENTERED AFTER 2004 7. MFL OPEN ENTERED BEFORE 2005 8. MFL CLOSED ENTERED BEFORE 2005			EXEMPT FROM GEN. PROPERTY TAX		ACRES THIS LINE
NAME & ADDRESS		SEC. TN. RANGE DESCRIPTION OF PROPERTY	C O D E	ACRES	LAND VALUE	IMPROVEMENT VALUE	TOTAL VALUE	C O D E	ACRES	VALUE	C O D E	ACRES		
23251 2526.1400 25261400 Ryan Schutte N4809 Dutch Hollow Road Monroe, WI, 53566	MONROE SCHOOL DISTRICT 3682	414 14th Ave City of Monroe - Not In TID SECTION 35 CSM 1589 (V5-P106) LOT 2 BNG PRT LOT 3 CSM 788	B	0.26	\$11,500	\$31,500	\$43,000						0.26	
23251 2526.2000 25262000 KIWANIS CLUB INC OF MONROE 400 14TH AVE MONROE, WI, 53566	MONROE SCHOOL DISTRICT 3682	406 14TH AVE City of Monroe - Not In TID SECTION 35 PRT OL 64 COM NW COR SEC S 674.94 FT POB S 121.06 FT N74*E 208.54 FT N15*W 68.2 FT W 183 FT POBEXEMPT									X5	0.00	0.00	
23251 2527.0000 25270000 RFS CHEESE LLC 6030 BETHELVIEW ROAD SUITE 203 CUMMING, GA, 30040	MONROE SCHOOL DISTRICT 3682	466 17TH AVE City of Monroe - Not In TID PRT OL 63 IN W1/2 NW4 SEC 35 COM NE COR NW4 NW4 TH S ALG CTRLN HWY 69 247 FT TH S36*W 331 FT TH S54*E 22 FT POB TH S54*E 50 FT TH S36*W 100 FT TH S54*E 3.75 FT TH S36*W 211 FT TH N54*W 53.75 FT TO PT 22 FT SELY FROM CTRLN MAIN TRACK TH N36*E 311 FT M/L POB, EXC ANY PRT USED FOR ROADWAY OR RR PURPOSES (POS V10-P5 & V10-P43)	B	0.37	\$17,800	\$312,200	\$330,000						0.37	
23251 2528.0000 25280000 BKK Revocable Trust dated March 5, 2024 W5107 Round Grove RD Monroe, WI, 53566	MONROE SCHOOL DISTRICT 3682	400 17TH AVE City of Monroe - Not In TID PRT NW4 NW4, COM W4 COR N 1669.16 FT ALG W LN NE 744.44 FT POB NE 417.61 FT IS SE 55.81 FT IS SW 190 FT IS SE 21.5 FT IS SW 207.40 TO A CHISEL CROSS MADE SW 19.14 FT IS NW 104.27 FT IS POB	B	0.76	\$36,600	\$186,700	\$223,300						0.76	

YEAR 2025	State No.
--------------	-----------

ASSESSMENT ROLL FOR MONROE Green COUNTY

KEY TO
CODES

1.A - RESIDENTIAL
2.B - COMMERCIAL
3.C - MANUFACTURING
4.D - AGRICULTURAL

5.E - UNDEVELOPED
5m - AGRICULTURAL FOREST
6.F - PRODUCTIVE FOREST LANDS
7.G - OTHER

1. PFC REG. ENTERED BEFORE 1/1/72
2. PFC REG. ENTERED AFTER 12/31/71
3. PFC SPECIAL CLASSIFICATION
4. COUNTY FOREST CROP
5. MFL OPEN ENTERED AFTER 2004
6. MFL CLOSED ENTERED AFTER 2004
7. MFL OPEN ENTERED BEFORE 2005
8. MFL CLOSED ENTERED BEFORE 2005

1. FEDERAL
2. STATE
3. COUNTY
4. OTHER

EXEMPT FROM GEN.
PROPERTY TAX

TOTAL
ACRES
THIS
LINE

PARCEL NUMBER	SCHOOL DIST.	VOL/PAGE - REG. DEEDS	TOTAL ACRES OF DESC.	ACREAGE & VALUE OF DESCRIPTION SUBJECT TO GENERAL PROPERTY TAX					6. MFL CLOSED ENTERED AFTER 2004 7. MFL OPEN ENTERED BEFORE 2005 8. MFL CLOSED ENTERED BEFORE 2005			EXEMPT FROM GEN. PROPERTY TAX		ACRES THIS LINE
NAME & ADDRESS		SEC. TN. RANGE DESCRIPTION OF PROPERTY	C O D E	ACRES	LAND VALUE	IMPROVEMENT VALUE	TOTAL VALUE	C O D E	ACRES	VALUE	C O D E	ACRES		
23251 2529.0000 25290000 STUDER SUPER SERVICE INC, NKA HENNESSEY IMPLEMENT OF MONROE INC PO BOX 617 MONROE, WI, 53566	MONROE SCHOOL DISTRICT 3682	18th Ave City of Monroe - TID #10 (25110) SECTION 35 PRT OL 67 COM N LN GEIGERS ADD 40 FT W OF CL STH 69 & POB N 100 FT W 179 FT S 100 FT E 181 FT TO POB	B	0.41	\$23,400	\$0	\$23,400						0.41	
23251 2529.1000 25291000 STUDER SUPER SERVICE INC, NKA HENNESSEY IMPLEMENT OF MONROE INC PO BOX 617 MONROE, WI, 53566	MONROE SCHOOL DISTRICT 3682	18th Ave City of Monroe - TID #10 (25110) SECTION 35 PRT OL 67 COM N LN GEIGERS ADD 40 FT W OF CL STH 69 N 100 FT TO POB W 179 FT N 176.8 FT E 115 FT N 11 FT E 59 FT S 187.7 FT TO POB	B	0.74	\$41,900	\$0	\$41,900						0.74	
23251 2529.2000 25292000 STUDER SUPER SERVICE INC, NKA HENNESSEY IMPLEMENT OF MONROE INC PO BOX 617 MONROE, WI, 53566	MONROE SCHOOL DISTRICT 3682	17th Ave City of Monroe - TID #10 (25110) SECTION 35 PRT OUTLOT 66-67-68 & 69 174 FT E & W X 287.8 FT N & S	B	1.11	\$53,000	\$0	\$53,000						1.11	
23251 2532.0000 25320000 ATTN CONTROLLER SWISS COLONY INC, COLONY BRANDS INC 1112 7TH AVENUE MONROE, WI, 53566-1364	MONROE SCHOOL DISTRICT 3682	481 17TH AVE City of Monroe - Not In TID SECTION 35 PRT NW4 NE4 BEG NE COR HOEHNS ADD TH NLY ALG 17TH AVE 368 FT TH NWLY 104 FT TH SWLY 340 FT ALG RR TH SWLY 114.6 FT TO NE COR 16TH AVE TH S ALG 16TH AVE 116 FT TH E 304 FT POB. ALSO PRT NW4 NE4 BEG INTR W 17 AVE & SELY IN RR TH SWLY ALG SD LN 375 FT TH NWLY 114.6 FT TH NELY 340 FT TH SELY 104 FT TO W LN 17TH AVE TH SLY ALG W LN 17TH AVE 30 FT POB - CONT 1.03A	B	2.48	\$118,700	\$1,190,100	\$1,308,800						2.48	

YEAR 2025	State No.
--------------	-----------

ASSESSMENT ROLL FOR MONROE Green COUNTY

KEY TO
CODES

1.A - RESIDENTIAL
2.B - COMMERCIAL
3.C - MANUFACTURING
4.D - AGRICULTURAL

5.E - UNDEVELOPED
5m - AGRICULTURAL FOREST
6.F - PRODUCTIVE FOREST LANDS
7.G - OTHER

1. PFC REG. ENTERED BEFORE 1/1/72
2. PFC REG. ENTERED AFTER 12/31/71
3. PFC SPECIAL CLASSIFICATION
4. COUNTY FOREST CROP
5. MFL OPEN ENTERED AFTER 2004
6. MFL CLOSED ENTERED AFTER 2004
7. MFL OPEN ENTERED BEFORE 2005
8. MFL CLOSED ENTERED BEFORE 2005

1. FEDERAL
2. STATE
3. COUNTY
4. OTHER

EXEMPT FROM GEN.
PROPERTY TAX

TOTAL
ACRES
THIS
LINE

PARCEL NUMBER	SCHOOL DIST.	VOL/PAGE - REG. DEEDS	TOTAL ACRES OF DESC.	ACREAGE & VALUE OF DESCRIPTION SUBJECT TO GENERAL PROPERTY TAX					6. MFL CLOSED ENTERED AFTER 2004 7. MFL OPEN ENTERED BEFORE 2005 8. MFL CLOSED ENTERED BEFORE 2005			EXEMPT FROM GEN. PROPERTY TAX		ACRES THIS LINE
NAME & ADDRESS		SEC. TN. RANGE DESCRIPTION OF PROPERTY	C O D E	ACRES	LAND VALUE	IMPROVEMENT VALUE	TOTAL VALUE	C O D E	ACRES	VALUE	C O D E	ACRES		
23251 2533.0000 25330000 ROBERT C KING 1615 6TH STREET MONROE , WI, 53566	MONROE SCHOOL DISTRICT 3682	1615 6TH ST City of Monroe - Not In TID SECTION 35 COM 90 FT E SW COR OL 69 E 65 FT N 100 FT W 65 FT S 100 FT TO BEG	A	0.15	\$16,200	\$148,400	\$164,600						0.15	
23251 2534.0000 25340000 JOSEPH A MARX 544 16TH AVENUE MONROE, WI, 53566	MONROE SCHOOL DISTRICT 3682	544 16TH AVE City of Monroe - Not In TID SECTION 35COM SW COR OUTLOT 69 TH E 90 FT TH N 100 FT TH W 90 FT TH S 100 FT POB	A	0.21	\$22,500	\$176,400	\$198,900						0.21	
23251 2535.0000 25350000 DAVID E FRIEDLI, F MARIE FRIEDLI 534 16TH AVENUE MONROE, WI, 53566	MONROE SCHOOL DISTRICT 3682	534 16TH AVE City of Monroe - Not In TID SECTION 35COM 100 FT N OF SW COR OL 69 TH E 155 FT TH N 50 FT TH W 155 FT TH S 50 FT TO BEG	A	0.18	\$19,400	\$190,600	\$210,000						0.18	
23251 2536.0000 25360000 TODD R JENSON, RAMONA R JENSON 528 16TH AVENUE MONROE, WI, 53566	MONROE SCHOOL DISTRICT 3682	528 16TH AVE City of Monroe - Not In TID SECTION 35 COM 150 FT N OF SW COR OL 69 E 155 FT N 50 FT W 155 FT S 50 FT TO POB	A	0.18	\$19,400	\$178,900	\$198,300						0.18	

YEAR 2025	State No.
--------------	-----------

ASSESSMENT ROLL FOR MONROE Green COUNTY

KEY TO
CODES

1.A - RESIDENTIAL
2.B - COMMERCIAL
3.C - MANUFACTURING
4.D - AGRICULTURAL

5.E - UNDEVELOPED
5m - AGRICULTURAL FOREST
6.F - PRODUCTIVE FOREST LANDS
7.G - OTHER

1. PFC REG. ENTERED BEFORE 1/1/72
2. PFC REG. ENTERED AFTER 12/31/71
3. PFC SPECIAL CLASSIFICATION
4. COUNTY FOREST CROP
5. MFL OPEN ENTERED AFTER 2004
6. MFL CLOSED ENTERED AFTER 2004
7. MFL OPEN ENTERED BEFORE 2005
8. MFL CLOSED ENTERED BEFORE 2005

1. FEDERAL
2. STATE
3. COUNTY
4. OTHER

EXEMPT FROM GEN.
PROPERTY TAX

TOTAL
ACRES
THIS
LINE

PARCEL NUMBER	SCHOOL DIST.	VOL/PAGE - REG. DEEDS	TOTAL ACRES OF DESC.	ACREAGE & VALUE OF DESCRIPTION SUBJECT TO GENERAL PROPERTY TAX					6. MFL CLOSED ENTERED AFTER 2004 7. MFL OPEN ENTERED BEFORE 2005 8. MFL CLOSED ENTERED BEFORE 2005			EXEMPT FROM GEN. PROPERTY TAX		ACRES THIS LINE
NAME & ADDRESS		SEC. TN. RANGE DESCRIPTION OF PROPERTY	C O D E	ACRES	LAND VALUE	IMPROVEMENT VALUE	TOTAL VALUE	C O D E	ACRES	VALUE	C O D E	ACRES		
23251 2537.0000 25370000 GLENDA J GERBER, ANDREW T GERBER 524 16TH AVENUE MONROE, WI, 53566	MONROE SCHOOL DISTRICT 3682	524 16TH AVE City of Monroe - Not In TID PRT OL 69 OF NW4 SEC 35 COM PT 200 FT N OF SW COR OL 69 TH E 155 FT TH N 50 FT TH W 155 FT TH S 50 FT TO POB	A	0.18	\$19,400	\$167,300	\$186,700						0.18	
23251 2538.0000 25380000 FRANK G BISSAILLON, MICHELLE L BISSAILLON 518 16TH AVENUE MONROE, WI, 53566	MONROE SCHOOL DISTRICT 3682	518 16TH AVE City of Monroe - Not In TID SECTION 35 COM 250 FT N OF SW COR OL 69 TH E 155 FT TH N 50 FT TH W 155 FT TH S 50 FT POB	A	0.18	\$19,400	\$172,300	\$191,700						0.18	
23251 2539.0000 25390000 HOWARD L DRYE JR, ANNETTE E DRYE 514 16TH AVENUE MONROE , WI, 53566	MONROE SCHOOL DISTRICT 3682	514 16TH AVE City of Monroe - Not In TID SECTION 35 COM 300 FT N OF SW COR OL 69 E 155 FT N 50 FT W 155 FT S 50 FT TO BEG	A	0.18	\$19,400	\$152,700	\$172,100						0.18	
23251 2540.1000 25401000 MITCHEL T HASSE 510 16TH AVENUE MONROE, WI, 53566	MONROE SCHOOL DISTRICT 3682	510 16TH AVE City of Monroe - Not In TID CSM 5608 (V28-P177) LOT 1	A	0.26	\$26,300	\$125,600	\$151,900						0.26	

YEAR 2025	State No.
--------------	-----------

ASSESSMENT ROLL FOR MONROE Green COUNTY

KEY TO
CODES

1.A - RESIDENTIAL
2.B - COMMERCIAL
3.C - MANUFACTURING
4.D - AGRICULTURAL

5.E - UNDEVELOPED
5m - AGRICULTURAL FOREST
6.F - PRODUCTIVE FOREST LANDS
7.G - OTHER

1. PFC REG. ENTERED BEFORE 1/1/72
2. PFC REG. ENTERED AFTER 12/31/71
3. PFC SPECIAL CLASSIFICATION
4. COUNTY FOREST CROP
5. MFL OPEN ENTERED AFTER 2004
6. MFL CLOSED ENTERED AFTER 2004
7. MFL OPEN ENTERED BEFORE 2005
8. MFL CLOSED ENTERED BEFORE 2005

1. FEDERAL
2. STATE
3. COUNTY
4. OTHER

EXEMPT FROM GEN.
PROPERTY TAX

TOTAL
ACRES
THIS
LINE

PARCEL NUMBER		SCHOOL DIST.	VOL/PAGE - REG. DEEDS	TOTAL ACRES OF DESC.		ACREAGE & VALUE OF DESCRIPTION SUBJECT TO GENERAL PROPERTY TAX							6. MFL CLOSED ENTERED AFTER 2004 7. MFL OPEN ENTERED BEFORE 2005 8. MFL CLOSED ENTERED BEFORE 2005		EXEMPT FROM GEN. PROPERTY TAX		ACRES THIS LINE
NAME & ADDRESS			SEC. TN. RANGE DESCRIPTION OF PROPERTY		C O D E	ACRES	LAND VALUE	IMPROVEMENT VALUE	TOTAL VALUE	C O D E	ACRES	VALUE	C O D E	ACRES			
3125	23251 2541.2000 25412000		MONROE SCHOOL DISTRICT 3682	504 16TH AVE City of Monroe - Not In TID SECTION 35 COM 400 FT N OF SW COR OL 69 E 155 FT N 50 FT W 155 FT S 50 FT TO BEG; EXC LOT 1 CSM 5608; EXEMPT									X4	0.09	0.09		
	CITY OF MONROE 1110 18TH AVENUE Monroe, WI, 53566																
3126	23251 2542.0000 25420000		MONROE SCHOOL DISTRICT 3682	3005 8 1/2 St City of Monroe - Not In TID SECTION 35 . OUTLOT 71 EXEMPT									X5	0.00	0.00		
	School Dist of Monroe 1510 13th St Monroe, WI, 53566																
3127	23251 2543.0000 25430000		MONROE SCHOOL DISTRICT 3682	Exempt City of Monroe - Not In TID SECTION 35 . W 120 FT OUTLOT 72 EXEMPT									X5	0.00	0.00		
	School Dist of Monroe 1510 13th St Monroe, WI, 53566																
3128	23251 2544.0000 25440000		MONROE SCHOOL DISTRICT 3682	Exempt City of Monroe - TID #7 (2517) SECTION 35 W 152.5 FT OUTLOT 73 EXEMPT									X4	0.06	0.07		
	City of Monroe 1110 18th Avenue Monroe, WI, 53566																

YEAR 2025	State No.
--------------	-----------

ASSESSMENT ROLL FOR MONROE Green COUNTY

KEY TO
CODES

- 1.A - RESIDENTIAL
2.B - COMMERCIAL
3.C - MANUFACTURING
4.D - AGRICULTURAL

- 5.E - UNDEVELOPED
5m - AGRICULTURAL FOREST
6.F - PRODUCTIVE FOREST LANDS
7.G - OTHER

1. PFC REG. ENTERED BEFORE 1/1/72
2. PFC REG. ENTERED AFTER 12/31/71
3. PFC SPECIAL CLASSIFICATION
4. COUNTY FOREST CROP
5. MFL OPEN ENTERED AFTER 2004
6. MFL CLOSED ENTERED AFTER 2004
7. MFL OPEN ENTERED BEFORE 2005
8. MFL CLOSED ENTERED BEFORE 2005

1. FEDERAL
2. STATE
3. COUNTY
4. OTHER

EXEMPT FROM GEN.
PROPERTY TAX

TOTAL
ACRES
THIS
LINE

PARCEL NUMBER		SCHOOL DIST.	VOL/PAGE - REG. DEEDS	TOTAL ACRES OF DESC.		ACREAGE & VALUE OF DESCRIPTION SUBJECT TO GENERAL PROPERTY TAX						6. MFL CLOSED ENTERED AFTER 2004 7. MFL OPEN ENTERED BEFORE 2005 8. MFL CLOSED ENTERED BEFORE 2005		EXEMPT FROM GEN. PROPERTY TAX		ACRES THIS LINE
NAME & ADDRESS			SEC. TN. RANGE DESCRIPTION OF PROPERTY		C O D E	ACRES	LAND VALUE	IMPROVEMENT VALUE	TOTAL VALUE	C O D E	ACRES	VALUE	C O D E	ACRES		
3129	23251 2545.0000 25450000		MONROE SCHOOL DISTRICT 3682	2416 5TH ST City of Monroe - Not In TID SECTION 35PARCEL FOR WATER TOWER EXEMPT									X4	0.49	0.49	
	CITY OF MONROE 1110 18TH AVENUE MONROE, WI, 53566															
3130	23251 2546.1000 25461000		MONROE SCHOOL DISTRICT 3682	1235 31ST AVE City of Monroe - Not In TID SECTION 35 COM SE COR LOT 44 PROSPECT HEIGHTS W 8 FT S 105.5 FT POB W 128 FT S 30 FT E 15 FT S 160.7 FT TO CTR 13TH ST S85*E 113.35 FT N 199.56 FT POB PRT OL 100 (SEC 35 & 36)		B	0.45	\$24,500	\$194,600	\$219,100					0.45	
	FOUR PAW HOLDINGS LLC W4379 SCHRADE ROAD MONROE, WI, 53566															
3131	23251 2546.2000 25462000		MONROE SCHOOL DISTRICT 3682	1225 31ST AVE City of Monroe - Not In TID SECTION 35 COM SE COR LOT 43 PROSPECT HTS S 105.5 FT E 128 FT N 105.5 FT W 128 FT TO POB PRT OL 100		B	0.31	\$15,600	\$297,000	\$312,600					0.31	
	FOUR PAW HOLDINGS LLC W4379 SCHRADE ROAD MONROE, WI, 53566															
3132	23251 2546.3000 25463000		MONROE SCHOOL DISTRICT 3682	31st Ave City of Monroe - Not In TID SECTION 36 COM 58 FT E OF SE COR OF LOT 44 PROSPECT HEIGHTS TH S 274.46 FT TH S84*53'E 15.05 FT TH N 275.7 FT TH W 15 FT POB		B	0.10	\$2,300	\$0	\$2,300					0.10	
	DAVID P LOVETT, BEVERAGE MART 2325 13TH STREET MONROE, WI, 53566															

YEAR 2025	State No.
--------------	-----------

ASSESSMENT ROLL FOR MONROE Green COUNTY

KEY TO
CODES

1.A - RESIDENTIAL
2.B - COMMERCIAL
3.C - MANUFACTURING
4.D - AGRICULTURAL

5. **E** - UNDEVELOPED
5**m** - AGRICULTURAL FOREST
6. **F** - PRODUCTIVE FOREST LANDS
7. **G** - OTHER

1. PFC REG. ENTERED BEFORE 1/1/72
2. PFC REG. ENTERED AFTER 12/31/71
3. PFC SPECIAL CLASSIFICATION
4. COUNTY FOREST CROP
5. MFL OPEN ENTERED AFTER 2004
6. MFL CLOSED ENTERED AFTER 2004
7. MFL OPEN ENTERED BEFORE 2005
8. MFL CLOSED ENTERED BEFORE 2005

1. FEDERAL
2. STATE
3. COUNTY
4. OTHER

EXEMPT FROM GEN.
PROPERTY TAX

TOTAL
ACRES
THIS
LINE

PARCEL NUMBER		SCHOOL DIST.	VOL/PAGE - REG. DEEDS	TOTAL ACRES OF DESC.		ACREAGE & VALUE OF DESCRIPTION SUBJECT TO GENERAL PROPERTY TAX								EXEMPT FROM GEN. PROPERTY TAX		ACRES THIS LINE
NAME & ADDRESS			SEC. TN. RANGE DESCRIPTION OF PROPERTY		C O D E	ACRES	LAND VALUE	IMPROVEMENT VALUE	TOTAL VALUE	C O D E	ACRES	VALUE	C O D E	ACRES		
3133	23251 2546.4110 25464110	MONROE SCHOOL DISTRICT 3682	13th St City of Monroe - Not In TID CSM 4958 (V22-P223) LOT 1 BNG PRT SW4 SW4	B	3.70	\$62,900	\$0	\$62,900							3.70	
	S&M ENTERPRISES OF BROADHEAD LLC N3371 W 3RD AVENUE BROADHEAD, WI, 53520															
3134	23251 2546.4120 25464120	MONROE SCHOOL DISTRICT 3682	0 City of Monroe - Not In TID CSM 4958 (V22-P223) OL 1 BNG PRT SW4 SW4EXEMPT										X4	0.31	0.31	
	CITY OF MONROE 1110 18TH AVENUE MONROE, WI, 53566															
3135	23251 2546.5100 25465100	MONROE SCHOOL DISTRICT 3682	1330 31ST AVE City of Monroe - Not In TID CSM 757 (V2-P321) LOT 1 BNG PRT SW4 SW4	B	2.00	\$34,000	\$320,000	\$354,000							2.00	
	S&M ENTERPRISES OF BROADHEAD LLC N3371 W 3RD AVENUE BROADHEAD, WI, 53520															
3136	23251 2546.6000 25466000	MONROE SCHOOL DISTRICT 3682	0 City of Monroe - Not In TID SECTION 36 COM 49 FT E SW COR E 486.85 FT N 288.81 FT W 486.85 FT S 288.81 TO POB	D	3.23	\$1,400	\$0	\$1,400							3.23	
	HENRY C HEINZELMAN W5264 MIDDLE JUDA RD MONROE, WI, 53566															

YEAR
2025

State No.

ASSESSMENT ROLL FOR MONROE Green COUNTYKEY TO
CODES1.A - RESIDENTIAL
2.B - COMMERCIAL
3.C - MANUFACTURING
4.D - AGRICULTURAL5. **E** - UNDEVELOPED
5**m** - AGRICULTURAL FOREST
6. **F** - PRODUCTIVE FOREST LANDS
7. **G** - OTHER1. PFC REG. ENTERED BEFORE 1/1/72
2. PFC REG. ENTERED AFTER 12/31/71
3. PFC SPECIAL CLASSIFICATION
4. COUNTY FOREST CROP
5. MFL OPEN ENTERED AFTER 2004
6. MFL CLOSED ENTERED AFTER 2004
7. MFL OPEN ENTERED BEFORE 2005
8. MFL CLOSED ENTERED BEFORE 20051. FEDERAL
2. STATE
3. COUNTY
4. OTHEREXEMPT FROM GEN.
PROPERTY TAX**TOTAL
ACRES
THIS
LINE**

PARCEL NUMBER	SCHOOL DIST.	VOL/PAGE - REG. DEEDS	TOTAL ACRES OF DESC.	ACREAGE & VALUE OF DESCRIPTION SUBJECT TO GENERAL PROPERTY TAX						6. MFL CLOSED ENTERED AFTER 2004 7. MFL OPEN ENTERED BEFORE 2005 8. MFL CLOSED ENTERED BEFORE 2005		EXEMPT FROM GEN. PROPERTY TAX		ACRES THIS LINE
NAME & ADDRESS	SEC. TN. RANGE DESCRIPTION OF PROPERTY	C O D E	ACRES	LAND VALUE	IMPROVEMENT VALUE	TOTAL VALUE	C O D E	ACRES	VALUE	C O D E	ACRES			
23251 2546.7000 25467000 MONROE SCHOOL DISTRICT 3682 SCHOOL DIST OF MONROE, NORTH SCHOOL 1510 13TH ST MONROE, WI, 53566	801 32ND AVE City of Monroe - Not In TID SECTION 36 PRT W2 SW4 NW4 - CONT 8.59A EXEMPT									X5	0.00	0.00		
23251 2546.8000 25468000 MONROE SCHOOL DISTRICT 3682 MONROE CITY OF 1110 18TH AVENUE MONROE, WI, 53566	601 32ND AVE City of Monroe - Not In TID SECTION 36 W2 SW4 NE4 PARC 163 FT X 193 FT (WELL NO 7) EXEMPT									X4	0.00	0.00		
23251 2547.0000 25470000 MONROE SCHOOL DISTRICT 3682 SONJA M RACKOW 1356 25TH AVENUE MONROE, WI, 53566	1356 25TH AVE City of Monroe - Not In TID EASTLAWN SUBDIVISION BLOCK 1 LOT 1	A	0.24	\$30,300	\$205,800	\$236,100						0.24		
23251 2548.0000 25480000 MONROE SCHOOL DISTRICT 3682 The Larry D. Long Living Trust 1415 26th Avenue Monroe, WI, 53566	1415 26TH AVE City of Monroe - Not In TID EASTLAWN SUBDIVISON BLOCK 1LOT 2	A	0.18	\$23,300	\$215,600	\$238,900						0.18		

YEAR 2025	State No.
--------------	-----------

ASSESSMENT ROLL FOR MONROE Green COUNTY

KEY TO
CODES

1.A - RESIDENTIAL
2.B - COMMERCIAL
3.C - MANUFACTURING
4.D - AGRICULTURAL

5.E - UNDEVELOPED
5m - AGRICULTURAL FOREST
6.F - PRODUCTIVE FOREST LANDS
7.G - OTHER

1. PFC REG. ENTERED BEFORE 1/1/72
2. PFC REG. ENTERED AFTER 12/31/71
3. PFC SPECIAL CLASSIFICATION
4. COUNTY FOREST CROP
5. MFL OPEN ENTERED AFTER 2004
6. MFL CLOSED ENTERED AFTER 2004
7. MFL OPEN ENTERED BEFORE 2005
8. MFL CLOSED ENTERED BEFORE 2005

1. FEDERAL
2. STATE
3. COUNTY
4. OTHER

EXEMPT FROM GEN.
PROPERTY TAX

TOTAL
ACRES
THIS
LINE

PARCEL NUMBER	SCHOOL DIST.	VOL/PAGE - REG. DEEDS	TOTAL ACRES	ACREAGE & VALUE OF DESCRIPTION					6. MFL CLOSED ENTERED AFTER 2004 7. MFL OPEN ENTERED BEFORE 2005 8. MFL CLOSED ENTERED BEFORE 2005			EXEMPT FROM GEN. PROPERTY TAX		ACRES THIS LINE
		OF DESC.	SUBJECT TO GENERAL PROPERTY TAX											
NAME & ADDRESS		SEC. TN. RANGE DESCRIPTION OF PROPERTY	C O D E	ACRES	LAND VALUE	IMPROVEMENT VALUE	TOTAL VALUE	C O D E	ACRES	VALUE	C O D E	ACRES		
23251 2549.0000 25490000 Christina Schoenwetter 1407 26th Avenue Monroe, WI, 53566	MONROE SCHOOL DISTRICT 3682	1407 26TH AVE City of Monroe - Not In TID EASTLAWN SUBDIVISON BLOCK 1LOT 3	A	0.22	\$28,200	\$155,700	\$183,900						0.22	
23251 2550.0000 25500000 GINNER KEITH A REVOCABLE TRUST 1401 26TH AVENUE MONROE, WI, 53566	MONROE SCHOOL DISTRICT 3682	1401 26TH AVE City of Monroe - Not In TID EASTLAWN SUBDIVISION BLOCK 1LOT 4 & W 9 FT LOT 5	A	0.22	\$28,200	\$261,400	\$289,600						0.22	
23251 2551.0000 25510000 JUDITH L MAHLKUCH 2601 14TH STREET MONROE, WI, 53566	MONROE SCHOOL DISTRICT 3682	2601 14TH ST City of Monroe - Not In TID SECTION 35 EASTLAWN SUBD BLOCK 1 LOT 5 EXC W 9 FT; W 9 FT LOT 6	A	0.25	\$30,800	\$302,000	\$332,800						0.25	
23251 2552.0000 25520000 MARLA L BRIGGS 2605 14TH STREET MONROE, WI, 53566	MONROE SCHOOL DISTRICT 3682	2605 14TH ST City of Monroe - Not In TID EASTLAWN SUBDIVISON BLOCK 1E 55 FT LOT 6 & W 20 FT LOT 7	A	0.18	\$23,900	\$213,900	\$237,800						0.18	

YEAR 2025	State No.
--------------	-----------

ASSESSMENT ROLL FOR MONROE Green COUNTY

KEY TO
CODES

1.A - RESIDENTIAL
2.B - COMMERCIAL
3.C - MANUFACTURING
4.D - AGRICULTURAL

5.E - UNDEVELOPED
5m - AGRICULTURAL FOREST
6.F - PRODUCTIVE FOREST LANDS
7.G - OTHER

1. PFC REG. ENTERED BEFORE 1/1/72
2. PFC REG. ENTERED AFTER 12/31/71
3. PFC SPECIAL CLASSIFICATION
4. COUNTY FOREST CROP
5. MFL OPEN ENTERED AFTER 2004
6. MFL CLOSED ENTERED AFTER 2004
7. MFL OPEN ENTERED BEFORE 2005
8. MFL CLOSED ENTERED BEFORE 2005

1. FEDERAL
2. STATE
3. COUNTY
4. OTHER

EXEMPT FROM GEN.
PROPERTY TAX

TOTAL
ACRES
THIS
LINE

PARCEL NUMBER		SCHOOL DIST.	VOL/PAGE - REG. DEEDS	TOTAL ACRES OF DESC.	ACREAGE & VALUE OF DESCRIPTION SUBJECT TO GENERAL PROPERTY TAX							6. MFL CLOSED ENTERED AFTER 2004 7. MFL OPEN ENTERED BEFORE 2005 8. MFL CLOSED ENTERED BEFORE 2005		EXEMPT FROM GEN. PROPERTY TAX		ACRES THIS LINE
NAME & ADDRESS			SEC. TN. RANGE DESCRIPTION OF PROPERTY		C O D E	ACRES	LAND VALUE	IMPROVEMENT VALUE	TOTAL VALUE	C O D E	ACRES	VALUE	C O D E	ACRES		
3145	23251 2553.0000 25530000 JAIMIE K TRAN, NGUYEN TRAN 2613 14TH STREET MONROE, WI, 53566		MONROE SCHOOL DISTRICT 3682	2613 14TH ST City of Monroe - Not In TID EASTLAWN SUBDIVISON BLOCK 1E 44 FT LOT 7 W 31 FT LOT 8	A	0.18	\$23,000	\$217,700	\$240,700							0.18
	23251 2554.0000 25540000 THOMAS D DOLEZEL, ALICIA H DOLEZEL 2619 14TH STREET MONROE, WI, 53566		MONROE SCHOOL DISTRICT 3682	2619 14TH ST City of Monroe - Not In TID EASTLAWN SUBDIVISON BLOCK 1E 33 FT LOT 8 & W 42 FT LOT 9	A	0.17	\$21,800	\$178,700	\$200,500							0.17
3147	23251 2555.0000 25550000 ANN M PROPHETT 2631 14TH STREET MONROE, WI, 53566		MONROE SCHOOL DISTRICT 3682	2631 14TH ST City of Monroe - Not In TID EASTLAWN SUBDIVISION BLOCK 1 E 22 FT LOT 9; W 53 FT LOT 10	A	0.17	\$21,800	\$242,000	\$263,800							0.17
	23251 2556.0000 25560000 SANDRA L MCARDLE 2635 14TH STREET MONROE, WI, 53566		MONROE SCHOOL DISTRICT 3682	2635 14TH ST City of Monroe - Not In TID EASTLAWN SUBDIVISION BLOCK 1LOT 11 & E 11 FT LOT 10	A	0.17	\$22,100	\$182,300	\$204,400							0.17

YEAR 2025	State No.
--------------	-----------

ASSESSMENT ROLL FOR MONROE Green COUNTY

KEY TO
CODES

1.A - RESIDENTIAL
2.B - COMMERCIAL
3.C - MANUFACTURING
4.D - AGRICULTURAL

5.E - UNDEVELOPED
5m - AGRICULTURAL FOREST
6.F - PRODUCTIVE FOREST LANDS
7.G - OTHER

1. PFC REG. ENTERED BEFORE 1/1/72
2. PFC REG. ENTERED AFTER 12/31/71
3. PFC SPECIAL CLASSIFICATION
4. COUNTY FOREST CROP
5. MFL OPEN ENTERED AFTER 2004
6. MFL CLOSED ENTERED AFTER 2004
7. MFL OPEN ENTERED BEFORE 2005
8. MFL CLOSED ENTERED BEFORE 2005

1. FEDERAL
2. STATE
3. COUNTY
4. OTHER

EXEMPT FROM GEN.
PROPERTY TAX

TOTAL
ACRES
THIS
LINE

	PARCEL NUMBER	SCHOOL DIST.	VOL/PAGE - REG. DEEDS	TOTAL ACRES OF DESC.	ACREAGE & VALUE OF DESCRIPTION SUBJECT TO GENERAL PROPERTY TAX								EXEMPT FROM GEN. PROPERTY TAX		ACRES THIS LINE
	NAME & ADDRESS		SEC. TN. RANGE DESCRIPTION OF PROPERTY	C O D E	ACRES	LAND VALUE	IMPROVEMENT VALUE	TOTAL VALUE	C O D E	ACRES	VALUE	C O D E	ACRES		
3149	23251 2559.0000 25590000	MONROE SCHOOL DISTRICT 3682		A	0.19	\$24,700	\$219,900	\$244,600						0.19	
	CAROL ELLINGSON W4865 PEMBRIDGE TRAIL MONROE, WI, 53566		1315 28TH AVE City of Monroe - Not In TID EASTLAWN SUBDIVISON BLOCK 1LOT 12												
3150	23251 2560.0000 25600000	MONROE SCHOOL DISTRICT 3682		A	0.20	\$26,400	\$192,700	\$219,100						0.20	
	BRAD B ALBAUGH, AMANDA L ALBAUGH 1408 14TH AVENUE MONROE, WI, 53566		1311 28TH AVE City of Monroe - Not In TID EASTLAWN SUBDIVISON BLOCK 1 LOT 13 EXC CITY CONV (V658-P7354)												
3151	23251 2561.0000 25610000	MONROE SCHOOL DISTRICT 3682		A	0.22	\$28,600	\$199,200	\$227,800						0.22	
	LOGAN L WENGER, NICOLE A WENGER 2588 13TH STREET MONROE, WI, 53566		2588 13TH ST City of Monroe - Not In TID EASTLAWN SUBDIVISION BLOCK 1LOT 14 EXC CITY CONV V659-P505												
3152	23251 2562.0000 25620000	MONROE SCHOOL DISTRICT 3682		A	0.27	\$31,700	\$263,000	\$294,700						0.27	
	DAVID L ELEY LE SUSAN J BUETZER, KURT H ELEY, JAYNE L KENT 2578 13TH STREET MONROE, WI, 53566		2578 13TH ST City of Monroe - Not In TID EASTLAWN SUBDIVISON BLOCK 1LOT 15; EXC V658-P708 FOR STREET												

YEAR
2025

State No.

ASSESSMENT ROLL FOR MONROE Green COUNTYKEY TO
CODES1.A - RESIDENTIAL
2.B - COMMERCIAL
3.C - MANUFACTURING
4.D - AGRICULTURAL5.E - UNDEVELOPED
5m - AGRICULTURAL FOREST
6.F - PRODUCTIVE FOREST LANDS
7.G - OTHER1. PFC REG. ENTERED BEFORE 1/1/72
2. PFC REG. ENTERED AFTER 12/31/71
3. PFC SPECIAL CLASSIFICATION
4. COUNTY FOREST CROP
5. MFL OPEN ENTERED AFTER 2004
6. MFL CLOSED ENTERED AFTER 2004
7. MFL OPEN ENTERED BEFORE 2005
8. MFL CLOSED ENTERED BEFORE 20051. FEDERAL
2. STATE
3. COUNTY
4. OTHEREXEMPT FROM GEN.
PROPERTY TAX**TOTAL
ACRES
THIS
LINE**

PARCEL NUMBER	SCHOOL DIST.	VOL/PAGE - REG. DEEDS	TOTAL ACRES OF DESC.	ACREAGE & VALUE OF DESCRIPTION SUBJECT TO GENERAL PROPERTY TAX						6. MFL CLOSED ENTERED AFTER 2004 7. MFL OPEN ENTERED BEFORE 2005 8. MFL CLOSED ENTERED BEFORE 2005		EXEMPT FROM GEN. PROPERTY TAX		ACRES THIS LINE
NAME & ADDRESS	SEC. TN. RANGE DESCRIPTION OF PROPERTY	C O D E	ACRES	LAND VALUE	IMPROVEMENT VALUE	TOTAL VALUE	C O D E	ACRES	VALUE	C O D E	ACRES			
23251 2563.0000 25630000 MONROE SCHOOL DISTRICT 3682 DENISE BECHTOLT, DAVID TREUTHARDT 2603 15TH STREET MONROE, WI, 53566	2603 15TH ST City of Monroe - Not In TID EASTLAWN SUBDIVISON BLOCK 2LOT 1	A	0.14	\$18,000	\$197,100	\$215,100						0.14		
23251 2564.0000 25640000 MONROE SCHOOL DISTRICT 3682 Mitchell Bartelt, Madeline Fuchs 2615 15th Street Monroe, WI, 53566	2615 15TH ST City of Monroe - Not In TID EASTLAWN SUBDIVISION BLOCK 2 LOT 2	A	0.17	\$22,500	\$195,000	\$217,500						0.17		
23251 2565.0000 25650000 MONROE SCHOOL DISTRICT 3682 JUSTIN A NOLTE 2623 15TH STREET MONROE, WI, 53566	2623 15TH ST City of Monroe - Not In TID EASTLAWN SUBDIVISON BLOCK 2LOT 3	A	0.17	\$22,500	\$181,000	\$203,500						0.17		
23251 2566.0000 25660000 MONROE SCHOOL DISTRICT 3682 AMANDA LOSENEGGER, JESSE W DUFF 2629 15TH STREET MONROE, WI, 53566	2629 15TH ST City of Monroe - Not In TID EASTLAWN SUBD BLOCK 2 LOT 4	A	0.17	\$22,500	\$193,800	\$216,300						0.17		

YEAR
2025

State No.

ASSESSMENT ROLL FOR MONROE Green COUNTYKEY TO
CODES1.A - RESIDENTIAL
2.B - COMMERCIAL
3.C - MANUFACTURING
4.D - AGRICULTURAL5.E - UNDEVELOPED
5m - AGRICULTURAL FOREST
6.F - PRODUCTIVE FOREST LANDS
7.G - OTHER1. PFC REG. ENTERED BEFORE 1/1/72
2. PFC REG. ENTERED AFTER 12/31/71
3. PFC SPECIAL CLASSIFICATION
4. COUNTY FOREST CROP
5. MFL OPEN ENTERED AFTER 2004
6. MFL CLOSED ENTERED AFTER 2004
7. MFL OPEN ENTERED BEFORE 2005
8. MFL CLOSED ENTERED BEFORE 20051. FEDERAL
2. STATE
3. COUNTY
4. OTHEREXEMPT FROM GEN.
PROPERTY TAX**TOTAL
ACRES
THIS
LINE**

PARCEL NUMBER	SCHOOL DIST.	VOL/PAGE - REG. DEEDS	TOTAL ACRES OF DESC.	ACREAGE & VALUE OF DESCRIPTION SUBJECT TO GENERAL PROPERTY TAX						6. MFL CLOSED ENTERED AFTER 2004 7. MFL OPEN ENTERED BEFORE 2005 8. MFL CLOSED ENTERED BEFORE 2005		EXEMPT FROM GEN. PROPERTY TAX		ACRES THIS LINE
NAME & ADDRESS	SEC. TN. RANGE DESCRIPTION OF PROPERTY	C O D E	ACRES	LAND VALUE	IMPROVEMENT VALUE	TOTAL VALUE	C O D E	ACRES	VALUE	C O D E	ACRES			
23251 2567.0000 25670000 DYANNE L HOLVERSON 2635 15TH STREET MONROE, WI, 53566	MONROE SCHOOL DISTRICT 3682 2635 15TH ST City of Monroe - Not In TID EASTLAWN SUBDIVISON BLOCK 2LOT 5	A	0.16	\$21,000	\$113,400	\$134,400							0.16	
23251 2568.0000 25680000 KUNDERT JOLENE M TRUST 2641 15TH STREET MONROE, WI, 53566	MONROE SCHOOL DISTRICT 3682 2641 15TH ST City of Monroe - Not In TID EASTLAWN SUBD BLOCK 2LOT 6	A	0.17	\$22,500	\$201,900	\$224,400							0.17	
23251 2569.0000 25690000 CHESNEY E STEWART 2640 14TH STREET MONROE, WI, 53566	MONROE SCHOOL DISTRICT 3682 2640 14TH ST City of Monroe - Not In TID EASTLAWN SUBDIVISON BLOCK 2 LOT 7	A	0.17	\$22,500	\$219,000	\$241,500							0.17	
23251 2570.0000 25700000 GREENCO INDUSTRIES INC 1601 4TH AVE WEST MONROE, WI, 53566	MONROE SCHOOL DISTRICT 3682 2636 14TH ST City of Monroe - Not In TID EASTLAWN SUBDIVISON BLOCK 2LOT 8EXEMPT									X5	0.17		0.17	

YEAR
2025

State No.

ASSESSMENT ROLL FOR MONROE Green COUNTYKEY TO
CODES1.A - RESIDENTIAL
2.B - COMMERCIAL
3.C - MANUFACTURING
4.D - AGRICULTURAL5.E - UNDEVELOPED
5m - AGRICULTURAL FOREST
6.F - PRODUCTIVE FOREST LANDS
7.G - OTHER1. PFC REG. ENTERED BEFORE 1/1/72
2. PFC REG. ENTERED AFTER 12/31/71
3. PFC SPECIAL CLASSIFICATION
4. COUNTY FOREST CROP
5. MFL OPEN ENTERED AFTER 2004
6. MFL CLOSED ENTERED AFTER 2004
7. MFL OPEN ENTERED BEFORE 2005
8. MFL CLOSED ENTERED BEFORE 20051. FEDERAL
2. STATE
3. COUNTY
4. OTHEREXEMPT FROM GEN.
PROPERTY TAX**TOTAL
ACRES
THIS
LINE**

PARCEL NUMBER	SCHOOL DIST.	VOL/PAGE - REG. DEEDS	TOTAL ACRES OF DESC.	ACREAGE & VALUE OF DESCRIPTION SUBJECT TO GENERAL PROPERTY TAX						6. MFL CLOSED ENTERED AFTER 2004 7. MFL OPEN ENTERED BEFORE 2005 8. MFL CLOSED ENTERED BEFORE 2005		EXEMPT FROM GEN. PROPERTY TAX		ACRES THIS LINE
NAME & ADDRESS	SEC. TN. RANGE DESCRIPTION OF PROPERTY	C O D E	ACRES	LAND VALUE	IMPROVEMENT VALUE	TOTAL VALUE	C O D E	ACRES	VALUE	C O D E	ACRES			
23251 2571.0000 25710000 MONROE SCHOOL DISTRICT 3682 AMBER GATDULA, MANUEL GATDULA 2628 14TH STREET MONROE, WI, 53566	2628 14TH ST City of Monroe - Not In TID EASTLAWN SUBDIVISON BLOCK 2LOT 9	A	0.17	\$22,500	\$228,800	\$251,300						0.17		
23251 2572.0000 25720000 MONROE SCHOOL DISTRICT 3682 The Staab Family Revocable Trust U/A dated June 25, 2010 2622 14th Street Monroe, WI, 53566	2622 14TH ST City of Monroe - Not In TID EASTLAWN SUBDIVISON BLOCK 2LOT 10	A	0.17	\$22,500	\$261,500	\$284,000						0.17		
23251 2573.0000 25730000 MONROE SCHOOL DISTRICT 3682 NATHANIEL SCHEXNAYDER, SARAH K SCHEXNAYDER 2614 14TH STREET MONROE, WI, 53566	2614 14TH ST City of Monroe - Not In TID EASTLAWN SUBDIVISION BLOCK 2LOT 11	A	0.17	\$22,500	\$194,300	\$216,800						0.17		
23251 2574.0000 25740000 MONROE SCHOOL DISTRICT 3682 Lane Onken 2604 14th Street Monroe, WI, 53566	2604 14TH ST City of Monroe - Not In TID EASTLAWN SUBDIVISON BLOCK 2LOT 12	A	0.17	\$22,500	\$171,500	\$194,000						0.17		

YEAR 2025	State No.
--------------	-----------

ASSESSMENT ROLL FOR MONROE Green COUNTY

KEY TO
CODES

1.A - RESIDENTIAL
2.B - COMMERCIAL
3.C - MANUFACTURING
4.D - AGRICULTURAL

5.E - UNDEVELOPED
5m - AGRICULTURAL FOREST
6.F - PRODUCTIVE FOREST LANDS
7.G - OTHER

1. PFC REG. ENTERED BEFORE 1/1/72
2. PFC REG. ENTERED AFTER 12/31/71
3. PFC SPECIAL CLASSIFICATION
4. COUNTY FOREST CROP
5. MFL OPEN ENTERED AFTER 2004
6. MFL CLOSED ENTERED AFTER 2004
7. MFL OPEN ENTERED BEFORE 2005
8. MFL CLOSED ENTERED BEFORE 2005

1. FEDERAL
2. STATE
3. COUNTY
4. OTHER

EXEMPT FROM GEN.
PROPERTY TAX

TOTAL
ACRES
THIS
LINE

PARCEL NUMBER	SCHOOL DIST.	VOL/PAGE - REG. DEEDS	TOTAL ACRES	ACREAGE & VALUE OF DESCRIPTION				6. MFL CLOSED ENTERED AFTER 2004 7. MFL OPEN ENTERED BEFORE 2005 8. MFL CLOSED ENTERED BEFORE 2005			EXEMPT FROM GEN. PROPERTY TAX		ACRES THIS LINE
		OF DESC.	SUBJECT TO GENERAL PROPERTY TAX										
NAME & ADDRESS		SEC. TN. RANGE DESCRIPTION OF PROPERTY	C O D E	ACRES	LAND VALUE	IMPROVEMENT VALUE	TOTAL VALUE	C O D E	ACRES	VALUE	C O D E	ACRES	
23251 2575.0000 25750000 Gregory Wuetrich 1520 25th Avenue Monroe, WI, 53566	MONROE SCHOOL DISTRICT 3682	1520 25TH AVE City of Monroe - Not In TID EASTLAWN SUBDIVISION BLOCK 3LOT 1	A	0.23	\$30,200	\$227,400	\$257,600						0.23
23251 2576.0000 25760000 NICHOLAS J SHEESLEY, CALI J SHEESLEY 2507 16TH STREET MONROE, WI, 53566	MONROE SCHOOL DISTRICT 3682	2507 16TH ST City of Monroe - Not In TID EASTLAWN SUBDIVISION BLOCK 3 LOT 2	A	0.16	\$21,000	\$197,900	\$218,900						0.16
23251 2577.0000 25770000 CURTIS M SCHWERIN 2513 16TH STREET MONROE , WI, 53566	MONROE SCHOOL DISTRICT 3682	2513 16TH ST City of Monroe - Not In TID EASTLAWN SUBDIVISION BLOCK 3LOT 3	A	0.16	\$21,000	\$198,800	\$219,800						0.16
23251 2578.0000 25780000 DONALD E BECHTOLT 2519 16TH STREET MONROE, WI, 53566	MONROE SCHOOL DISTRICT 3682	2519 16TH ST City of Monroe - Not In TID EASTLAWN SUBDIVISION BLOCK 3 LOT 4	A	0.17	\$21,600	\$195,100	\$216,700						0.17

YEAR 2025	State No.
--------------	-----------

ASSESSMENT ROLL FOR MONROE Green COUNTY

KEY TO
CODES

1.A - RESIDENTIAL
2.B - COMMERCIAL
3.C - MANUFACTURING
4.D - AGRICULTURAL

5.E - UNDEVELOPED
5m - AGRICULTURAL FOREST
6.F - PRODUCTIVE FOREST LANDS
7.G - OTHER

1. PFC REG. ENTERED BEFORE 1/1/72
2. PFC REG. ENTERED AFTER 12/31/71
3. PFC SPECIAL CLASSIFICATION
4. COUNTY FOREST CROP
5. MFL OPEN ENTERED AFTER 2004
6. MFL CLOSED ENTERED AFTER 2004
7. MFL OPEN ENTERED BEFORE 2005
8. MFL CLOSED ENTERED BEFORE 2005

1. FEDERAL
2. STATE
3. COUNTY
4. OTHER

EXEMPT FROM GEN.
PROPERTY TAX

TOTAL
ACRES
THIS
LINE

3169

2025		KEY TO CODES ▶		1.A - RESIDENTIAL 2.B - COMMERCIAL 3.C - MANUFACTURING 4.D - AGRICULTURAL		5.E - UNDEVELOPED 5m - AGRICULTURAL FOREST 6.F - PRODUCTIVE FOREST LANDS 7.G - OTHER		1. PFC REG. ENTERED BEFORE 1/1/72 2. PFC REG. ENTERED AFTER 12/31/71 3. PFC SPECIAL CLASSIFICATION 4. COUNTY FOREST CROP 5. MFL OPEN ENTERED AFTER 2004 6. MFL CLOSED ENTERED AFTER 2004 7. MFL OPEN ENTERED BEFORE 2005 8. MFL CLOSED ENTERED BEFORE 2005		1. FEDERAL 2. STATE 3. COUNTY 4. OTHER		TOTAL ACRES THIS LINE		
PARCEL NUMBER		SCHOOL DIST.	VOL/PAGE - REG. DEEDS	TOTAL ACRES OF DESC.		ACREAGE & VALUE OF DESCRIPTION SUBJECT TO GENERAL PROPERTY TAX							EXEMPT FROM GEN. PROPERTY TAX	
NAME & ADDRESS		SEC. TN. RANGE DESCRIPTION OF PROPERTY		C O D E	ACRES	LAND VALUE	IMPROVEMENT VALUE	TOTAL VALUE	C O D E	ACRES	VALUE		C O D E	ACRES
23251 2579.0000 25790000 Samuel Tooley, Karla Tooley 2525 16th Street Monroe, WI, 53566		MONROE SCHOOL DISTRICT 3682 2525 16TH ST City of Monroe - Not In TID EASTLAWN SUBDIVISION BLOCK 3 LOT 5		A	0.17	\$21,600	\$267,400	\$289,000						0.17
23251 2580.0000 25800000 MITCHELL S DAUBERT, NORA ANN PREMO DAUBERT 1515 28TH AVENUE MONROE, WI, 53566		MONROE SCHOOL DISTRICT 3682 1515 28TH AVE City of Monroe - Not In TID EASTLAWN SUBDIVISION BLOCK 3 LOT 6		A	0.18	\$24,000	\$227,100	\$251,100						0.18
23251 2581.0000 25810000 KAREN S TUCKER GUENTHER 1503 28TH AVENUE MONROE, WI, 53566		MONROE SCHOOL DISTRICT 3682 1503 28TH AVE City of Monroe - Not In TID EASTLAWN SUBDIVISION BLOCK 3 LOT 7		A	0.18	\$23,400	\$258,000	\$281,400						0.18
23251 2582.0000 25820000 DAVID R STOERP 2634 15TH STREET MONROE, WI, 53566		MONROE SCHOOL DISTRICT 3682 2634 15TH ST City of Monroe - Not In TID EASTLAWN SUBDIVISION BLOCK 3LOT 8		A	0.17	\$21,600	\$192,800	\$214,400						0.17

3170

3171

3172

YEAR
2025

State No.

ASSESSMENT ROLL FOR MONROE Green COUNTYKEY TO
CODES1.A - RESIDENTIAL
2.B - COMMERCIAL
3.C - MANUFACTURING
4.D - AGRICULTURAL5. **E** - UNDEVELOPED
5**m** - AGRICULTURAL FOREST
6. **F** - PRODUCTIVE FOREST LANDS
7. **G** - OTHER1. PFC REG. ENTERED BEFORE 1/1/72
2. PFC REG. ENTERED AFTER 12/31/71
3. PFC SPECIAL CLASSIFICATION
4. COUNTY FOREST CROP
5. MFL OPEN ENTERED AFTER 2004
6. MFL CLOSED ENTERED AFTER 2004
7. MFL OPEN ENTERED BEFORE 2005
8. MFL CLOSED ENTERED BEFORE 20051. FEDERAL
2. STATE
3. COUNTY
4. OTHEREXEMPT FROM GEN.
PROPERTY TAX**TOTAL
ACRES
THIS
LINE**

PARCEL NUMBER	SCHOOL DIST.	VOL/PAGE - REG. DEEDS	TOTAL ACRES OF DESC.	ACREAGE & VALUE OF DESCRIPTION SUBJECT TO GENERAL PROPERTY TAX					6. MFL CLOSED ENTERED AFTER 2004 7. MFL OPEN ENTERED BEFORE 2005 8. MFL CLOSED ENTERED BEFORE 2005		EXEMPT FROM GEN. PROPERTY TAX		ACRES THIS LINE
NAME & ADDRESS	SEC. TN. RANGE DESCRIPTION OF PROPERTY	C O D E	ACRES	LAND VALUE	IMPROVEMENT VALUE	TOTAL VALUE	C O D E	ACRES	VALUE	C O D E	ACRES		
23251 2583.0000 25830000 MONROE SCHOOL DISTRICT 3682 BRYAN T VERSNIK, AMANDA L VERSNIK 2628 15TH STREET MONROE, WI, 53566	2628 15TH ST City of Monroe - Not In TID EASTLAWN SUBDIVISION BLOCK 3LOT 9 & E 6 FT LOT 10	A	0.18	\$23,400	\$236,600	\$260,000						0.18	
23251 2584.0000 25840000 MONROE SCHOOL DISTRICT 3682 CONNIE M DENISON 2620 15TH STREET MONROE, WI, 53566	2620 15TH ST City of Monroe - Not In TID EASTLAWN SUBDIVISION BLOCK 3LOT 10; EXC E 6 FT SD LOT	A	0.19	\$25,200	\$257,600	\$282,800						0.19	
23251 2585.0000 25850000 MONROE SCHOOL DISTRICT 3682 ADAM P LEWIS, AMY K LEWIS 2610 15TH STREET MONROE, WI, 53566	2610 15TH ST City of Monroe - Not In TID EASTLAWN SUBDIVISION BLOCK 3LOT 11	A	0.21	\$27,100	\$235,500	\$262,600						0.21	
23251 2586.0000 25860000 MONROE SCHOOL DISTRICT 3682 Virginia Carlson 2600 15th Street Monroe, WI, 53566	2600 15TH ST City of Monroe - Not In TID EASTLAWN SUBDIVISION BLOCK 3 LOT 12	A	0.12	\$15,300	\$184,700	\$200,000						0.12	

YEAR 2025	State No.
--------------	-----------

ASSESSMENT ROLL FOR MONROE Green COUNTY

KEY TO
CODES

1.A - RESIDENTIAL
2.B - COMMERCIAL
3.C - MANUFACTURING
4.D - AGRICULTURAL

5.E - UNDEVELOPED
5m - AGRICULTURAL FOREST
6.F - PRODUCTIVE FOREST LANDS
7.G - OTHER

1. PFC REG. ENTERED BEFORE 1/1/72
2. PFC REG. ENTERED AFTER 12/31/71
3. PFC SPECIAL CLASSIFICATION
4. COUNTY FOREST CROP
5. MFL OPEN ENTERED AFTER 2004
6. MFL CLOSED ENTERED AFTER 2004
7. MFL OPEN ENTERED BEFORE 2005
8. MFL CLOSED ENTERED BEFORE 2005

1. FEDERAL
2. STATE
3. COUNTY
4. OTHER

EXEMPT FROM GEN.
PROPERTY TAX

TOTAL
ACRES
THIS
LINE

PARCEL NUMBER	SCHOOL DIST.	VOL/PAGE - REG. DEEDS	TOTAL ACRES OF DESC.	ACREAGE & VALUE OF DESCRIPTION SUBJECT TO GENERAL PROPERTY TAX					6. MFL CLOSED ENTERED AFTER 2004 7. MFL OPEN ENTERED BEFORE 2005 8. MFL CLOSED ENTERED BEFORE 2005			EXEMPT FROM GEN. PROPERTY TAX		ACRES THIS LINE
NAME & ADDRESS	SEC. TN. RANGE DESCRIPTION OF PROPERTY	C O D E	ACRES	LAND VALUE	IMPROVEMENT VALUE	TOTAL VALUE	C O D E	ACRES	VALUE	C O D E	ACRES			
23251 2587.0000 25870000 KENNETH KUBLY 1600 25TH AVENUE MONROE, WI, 53566	MONROE SCHOOL DISTRICT 3682 1600 25TH AVE City of Monroe - Not In TID EASTLAWN SUBDIVISION BLOCK 4 LOT 1	A	0.19	\$24,600	\$207,100	\$231,700						0.19		
23251 2588.0000 25880000 JEFFREY A ZEE, AMY R ZEE 1612 25TH AVENUE MONROE, WI, 53566	MONROE SCHOOL DISTRICT 3682 1612 25TH AVE City of Monroe - Not In TID EASTLAWN SUBDIVISON BLOCK 4LOT 2 EXC S 2 FT SEC 35	A	0.19	\$24,200	\$201,100	\$225,300						0.19		
23251 2589.0000 25890000 GABRIELLE A LUDWIG 1614 25TH AVENUE MONROE, WI, 53566	MONROE SCHOOL DISTRICT 3682 1614 25TH AVE City of Monroe - Not In TID EASTLAWN SUBDIVISION BLOCK 4 LOT 3, EXC S 5 FT & S 2 FT LOT 2	A	0.16	\$20,800	\$191,800	\$212,600						0.16		
23251 2590.0000 25900000 CAROLYN J RAWSON 1620 25TH AVENUE MONROE, WI, 53566	MONROE SCHOOL DISTRICT 3682 1620 25TH AVE City of Monroe - Not In TID EASTLAWN SUBDIVISION BLOCK 4LOT 4 & S 5 FT OF LOT 3	A	0.18	\$23,500	\$216,100	\$239,600						0.18		

YEAR
2025

State No.

ASSESSMENT ROLL FOR MONROE Green COUNTYKEY TO
CODES1.A - RESIDENTIAL
2.B - COMMERCIAL
3.C - MANUFACTURING
4.D - AGRICULTURAL5. **E** - UNDEVELOPED
5**m** - AGRICULTURAL FOREST
6. **F** - PRODUCTIVE FOREST LANDS
7. **G** - OTHER1. PFC REG. ENTERED BEFORE 1/1/72
2. PFC REG. ENTERED AFTER 12/31/71
3. PFC SPECIAL CLASSIFICATION
4. COUNTY FOREST CROP
5. MFL OPEN ENTERED AFTER 2004
6. MFL CLOSED ENTERED AFTER 2004
7. MFL OPEN ENTERED BEFORE 2005
8. MFL CLOSED ENTERED BEFORE 20051. FEDERAL
2. STATE
3. COUNTY
4. OTHEREXEMPT FROM GEN.
PROPERTY TAX**TOTAL
ACRES
THIS
LINE**

PARCEL NUMBER	SCHOOL DIST.	VOL/PAGE - REG. DEEDS	TOTAL ACRES OF DESC.	ACREAGE & VALUE OF DESCRIPTION SUBJECT TO GENERAL PROPERTY TAX						6. MFL CLOSED ENTERED AFTER 2004 7. MFL OPEN ENTERED BEFORE 2005 8. MFL CLOSED ENTERED BEFORE 2005		EXEMPT FROM GEN. PROPERTY TAX		ACRES THIS LINE
NAME & ADDRESS	SEC. TN. RANGE DESCRIPTION OF PROPERTY	C O D E	ACRES	LAND VALUE	IMPROVEMENT VALUE	TOTAL VALUE	C O D E	ACRES	VALUE	C O D E	ACRES			
23251 2591.0000 25910000 JUDITH A JOHNSON 1627 28TH AVENUE MONROE, WI, 53566	MONROE SCHOOL DISTRICT 3682 1627 28TH AVE City of Monroe - Not In TID EASTLAWN SUBDIVISION BLOCK 4 LOT 5	A	0.17	\$22,100	\$147,300	\$169,400						0.17		
23251 2592.0000 25920000 Valerie Thompson, Jacqueline Thompson 1621 28th Ave Monroe, WI, 53566	MONROE SCHOOL DISTRICT 3682 1621 28TH AVE City of Monroe - Not In TID EASTLAWN SUBD BLOCK 4 LOT 6	A	0.17	\$22,100	\$155,900	\$178,000						0.17		
23251 2593.0000 25930000 AVIS I LUECK 1613 28TH AVENUE MONROE, WI, 53566	MONROE SCHOOL DISTRICT 3682 1613 28TH AVE City of Monroe - Not In TID EASTLAWN SUBDIVISON BLOCK 4LOT 7	A	0.17	\$22,100	\$215,400	\$237,500						0.17		
23251 2594.0000 25940000 DANIEL G STEFENEL, KATHLEEN A STEFENEL W3062 MIDDLE JUDA ROAD JUDA, WI, 53550	MONROE SCHOOL DISTRICT 3682 1605 28TH AVE City of Monroe - Not In TID EASTLAWN SUBDIVISION BLOCK 4LOT 8	A	0.19	\$24,700	\$196,900	\$221,600						0.19		

YEAR 2025	State No.
--------------	-----------

ASSESSMENT ROLL FOR MONROE Green COUNTY

KEY TO
CODES

1.A - RESIDENTIAL
2.B - COMMERCIAL
3.C - MANUFACTURING
4.D - AGRICULTURAL

5.E - UNDEVELOPED
5m - AGRICULTURAL FOREST
6.F - PRODUCTIVE FOREST LANDS
7.G - OTHER

1. PFC REG. ENTERED BEFORE 1/1/72
2. PFC REG. ENTERED AFTER 12/31/71
3. PFC SPECIAL CLASSIFICATION
4. COUNTY FOREST CROP
5. MFL OPEN ENTERED AFTER 2004
6. MFL CLOSED ENTERED AFTER 2004
7. MFL OPEN ENTERED BEFORE 2005
8. MFL CLOSED ENTERED BEFORE 2005

1. FEDERAL
2. STATE
3. COUNTY
4. OTHER

EXEMPT FROM GEN.
PROPERTY TAX

TOTAL
ACRES
THIS
LINE

PARCEL NUMBER		SCHOOL DIST.	VOL/PAGE - REG. DEEDS	TOTAL ACRES OF DESC.	ACREAGE & VALUE OF DESCRIPTION SUBJECT TO GENERAL PROPERTY TAX					6. MFL CLOSED ENTERED AFTER 2004 7. MFL OPEN ENTERED BEFORE 2005 8. MFL CLOSED ENTERED BEFORE 2005		EXEMPT FROM GEN. PROPERTY TAX		ACRES THIS LINE	
NAME & ADDRESS			SEC. TN. RANGE DESCRIPTION OF PROPERTY		C O D E	ACRES	LAND VALUE	IMPROVEMENT VALUE	TOTAL VALUE	C O D E	ACRES	VALUE	C O D E		ACRES
3185	23251 2595.0000 25950000 Benjamin Larson 2524 16th Street Monroe, WI, 53566		MONROE SCHOOL DISTRICT 3682	2524 16TH ST City of Monroe - Not In TID EASTLAWN SUBDIVISON BLOCK 4 LOT 9		A	0.17	\$22,700	\$232,300	\$255,000					0.17
	23251 2596.0000 25960000 CRAIG J MEYER, MANDY J MEYER 2020 17TH AVENUE MONROE, WI, 53566		MONROE SCHOOL DISTRICT 3682	2518 16TH ST City of Monroe - Not In TID EASTLAWN SUBDIVISION BLOCK 4 LOT 10		A	0.18	\$22,900	\$117,100	\$140,000					0.18
3187	23251 2597.0000 25970000 The Janet Zee Living Trust 2731 8 1/2 ST Monroe, WI, 53566		MONROE SCHOOL DISTRICT 3682	2731 8TH 1/2 ST City of Monroe - Not In TID KNOB HILL SUBDIVISION BLOCK 1LOT 1 EXC W 10 FT		A	0.20	\$26,700	\$203,700	\$230,400					0.20
	23251 2598.0000 25980000 GARY D JOHNSON, DEBRA J JOHNSON 817 28TH AVE MONROE, WI, 53566		MONROE SCHOOL DISTRICT 3682	817 28TH AVE City of Monroe - Not In TID KNOB HILL SUBDIVISION BLOCK 1LOT 2 EXC W 10 FT S 1' LOT 3 EXC W 10 FT		A	0.21	\$27,600	\$210,300	\$237,900					0.21

YEAR 2025	State No.
--------------	-----------

ASSESSMENT ROLL FOR MONROE Green COUNTY

KEY TO
CODES

1.A - RESIDENTIAL
2.B - COMMERCIAL
3.C - MANUFACTURING
4.D - AGRICULTURAL

5.E - UNDEVELOPED
5m - AGRICULTURAL FOREST
6.F - PRODUCTIVE FOREST LANDS
7.G - OTHER

1. PFC REG. ENTERED BEFORE 1/1/72
2. PFC REG. ENTERED AFTER 12/31/71
3. PFC SPECIAL CLASSIFICATION
4. COUNTY FOREST CROP
5. MFL OPEN ENTERED AFTER 2004
6. MFL CLOSED ENTERED AFTER 2004
7. MFL OPEN ENTERED BEFORE 2005
8. MFL CLOSED ENTERED BEFORE 2005

1. FEDERAL
2. STATE
3. COUNTY
4. OTHER

EXEMPT FROM GEN.
PROPERTY TAX

TOTAL
ACRES
THIS
LINE

PARCEL NUMBER		SCHOOL DIST.	VOL/PAGE - REG. DEEDS	TOTAL ACRES OF DESC.	ACREAGE & VALUE OF DESCRIPTION SUBJECT TO GENERAL PROPERTY TAX							6. MFL CLOSED ENTERED AFTER 2004 7. MFL OPEN ENTERED BEFORE 2005 8. MFL CLOSED ENTERED BEFORE 2005		EXEMPT FROM GEN. PROPERTY TAX		ACRES THIS LINE
NAME & ADDRESS			SEC. TN. RANGE DESCRIPTION OF PROPERTY		C O D E	ACRES	LAND VALUE	IMPROVEMENT VALUE	TOTAL VALUE	C O D E	ACRES	VALUE	C O D E	ACRES		
3189	23251 2599.0000 25990000		MONROE SCHOOL DISTRICT 3682	813 28TH AVE City of Monroe - Not In TID KNOB HILL SUBDIVISION BLOCK 1N 66 FEET OF LOT 3, EXC W 10 FT OF		A	0.21	\$27,600	\$190,500	\$218,100						0.21
	Irmgard Wilson 813 28th Avenue Monroe, WI, 53566															
3190	23251 2600.0000 26000000		MONROE SCHOOL DISTRICT 3682	807 28TH AVE City of Monroe - Not In TID KNOB HILL SUBDIVISION BLOCK 1LOT 4 EXC W 10 FT		A	0.22	\$28,700	\$138,200	\$166,900						0.22
	CAH Revocable Trust Dated July 23, 2024 807 28th AVE Monroe, WI, 53566															
3191	23251 2601.0000 26010000		MONROE SCHOOL DISTRICT 3682	2720 8TH ST City of Monroe - Not In TID KNOB HILL SUBDIVISION BLOCK 1LOT 5 EXC W 5 FT W 10 FT LOT 3 W 10 FT LOT 4		A	0.20	\$25,500	\$186,500	\$212,000						0.20
	STEVEN J WANDFLUH 2720 8TH STREET MONROE, WI, 53566															
3192	23251 2602.0000 26020000		MONROE SCHOOL DISTRICT 3682	2714 8TH ST City of Monroe - Not In TID KNOB HILL SUBD BLOCK 1 LOT 6 & W 5 FT LOT 5 (137' X 67')		A	0.20	\$25,500	\$258,600	\$284,100						0.20
	BRYAN C UPDIKE, CHERYL R UPDIKE 2714 8TH STREET MONROE, WI, 53566															

YEAR
2025

State No.

ASSESSMENT ROLL FOR MONROE Green COUNTYKEY TO
CODES1.A - RESIDENTIAL
2.B - COMMERCIAL
3.C - MANUFACTURING
4.D - AGRICULTURAL5.E - UNDEVELOPED
5m - AGRICULTURAL FOREST
6.F - PRODUCTIVE FOREST LANDS
7.G - OTHER1. PFC REG. ENTERED BEFORE 1/1/72
2. PFC REG. ENTERED AFTER 12/31/71
3. PFC SPECIAL CLASSIFICATION
4. COUNTY FOREST CROP
5. MFL OPEN ENTERED AFTER 2004
6. MFL CLOSED ENTERED AFTER 2004
7. MFL OPEN ENTERED BEFORE 2005
8. MFL CLOSED ENTERED BEFORE 20051. FEDERAL
2. STATE
3. COUNTY
4. OTHEREXEMPT FROM GEN.
PROPERTY TAX**TOTAL
ACRES
THIS
LINE**

PARCEL NUMBER	SCHOOL DIST.	VOL/PAGE - REG. DEEDS	TOTAL ACRES OF DESC.	ACREAGE & VALUE OF DESCRIPTION SUBJECT TO GENERAL PROPERTY TAX					6. MFL CLOSED ENTERED AFTER 2004 7. MFL OPEN ENTERED BEFORE 2005 8. MFL CLOSED ENTERED BEFORE 2005		EXEMPT FROM GEN. PROPERTY TAX		ACRES THIS LINE
NAME & ADDRESS	SEC. TN. RANGE DESCRIPTION OF PROPERTY	C O D E	ACRES	LAND VALUE	IMPROVEMENT VALUE	TOTAL VALUE	C O D E	ACRES	VALUE	C O D E	ACRES		
23251 2603.0000 26030000 MONROE SCHOOL DISTRICT 3682 SCOTT R FERGUSON, LISA J FERGUSON 2713 8TH STREET MONROE, WI, 53566	2713 8TH ST City of Monroe - Not In TID KNOB HILL SUBDIVISION BLOCK 2LOT 1 & W 5 FT LOT 2	A	0.20	\$26,300	\$194,900	\$221,200						0.20	
23251 2604.0000 26040000 MONROE SCHOOL DISTRICT 3682 AMY K WOLTER 2719 8TH STREET MONROE, WI, 53566	2719 8TH ST City of Monroe - Not In TID KNOB HILL SUBDIVISION BLOCK 2 LOT 2 EXC W 5 FT OF, AND W 10 FT LOTS 3 & 4	A	0.22	\$28,700	\$154,900	\$183,600						0.22	
23251 2605.0000 26050000 MONROE SCHOOL DISTRICT 3682 DANIEL R LAWINGER, DAWN K LAWINGER 2731 8TH STREET MONROE, WI, 53566	2731 8TH ST City of Monroe - Not In TID KNOB HILL SUBDIVISION BLOCK 2 LOT 3, EXC W 10 FT THEREOF	A	0.20	\$25,600	\$319,900	\$345,500						0.20	
23251 2606.0000 26060000 MONROE SCHOOL DISTRICT 3682 PATRICK M CLEARY, BRIANA L ZAJAC 719 28TH AVENUE MONROE, WI, 53566	719 28TH AVE City of Monroe - Not In TID KNOB HILL SUBDIVISION BLOCK 2LOT 4 EXC W 10 FT THEREOF	A	0.19	\$24,600	\$217,300	\$241,900						0.19	

YEAR 2025	State No.
--------------	-----------

ASSESSMENT ROLL FOR MONROE Green COUNTY

KEY TO
CODES

1.A - RESIDENTIAL
2.B - COMMERCIAL
3.C - MANUFACTURING
4.D - AGRICULTURAL

5.E - UNDEVELOPED
5m - AGRICULTURAL FOREST
6.F - PRODUCTIVE FOREST LANDS
7.G - OTHER

1. PFC REG. ENTERED BEFORE 1/1/72
2. PFC REG. ENTERED AFTER 12/31/71
3. PFC SPECIAL CLASSIFICATION
4. COUNTY FOREST CROP
5. MFL OPEN ENTERED AFTER 2004
6. MFL CLOSED ENTERED AFTER 2004
7. MFL OPEN ENTERED BEFORE 2005
8. MFL CLOSED ENTERED BEFORE 2005

1. FEDERAL
2. STATE
3. COUNTY
4. OTHER

EXEMPT FROM GEN.
PROPERTY TAX

TOTAL
ACRES
THIS
LINE

PARCEL NUMBER	SCHOOL DIST.	VOL/PAGE - REG. DEEDS	TOTAL ACRES OF DESC.	ACREAGE & VALUE OF DESCRIPTION SUBJECT TO GENERAL PROPERTY TAX								EXEMPT FROM GEN. PROPERTY TAX		TOTAL ACRES THIS LINE
NAME & ADDRESS	SEC. TN. RANGE DESCRIPTION OF PROPERTY	C O D E	ACRES	LAND VALUE	IMPROVEMENT VALUE	TOTAL VALUE	C O D E	ACRES	VALUE	C O D E	ACRES			
3197 23251 2607.0000 26070000 NICHOLAS DEARTH, DEBORAH VANDE HEY 711 28TH AVENUE MONROE, WI, 53566	MONROE SCHOOL DISTRICT 3682 711 28TH AVE City of Monroe - Not In TID KNOB HILL SUBDIVISION BLOCK 2 LOT 5 EXC W 10 FT	A	0.20	\$26,500	\$184,600	\$211,100								0.20
3198 23251 2608.0000 26080000 JACOBSON RAY AND ELAYNE REVOCABLE LIVING TRUST 703 28TH AVENUE MONROE, WI, 53566	MONROE SCHOOL DISTRICT 3682 703 28TH AVE City of Monroe - Not In TID KNOB HILL SUBD BLOCK 2 LOT 6 EXC W 10 FT	A	0.20	\$25,600	\$224,000	\$249,600								0.20
3199 23251 2609.0000 26090000 RICHARD L SCOTT 2720 7TH STREET MONROE, WI, 53566	MONROE SCHOOL DISTRICT 3682 2720 7TH ST City of Monroe - Not In TID KNOB HILL SUBDIVISON BLOCK 2 LOT 7 EXC W 5 FT; W 10 FT LOTS 5 & 6	A	0.22	\$28,700	\$184,200	\$212,900								0.22
3200 23251 2610.0000 26100000 LEONA LEDERMAN 2714 7TH ST MONROE, WI, 53566	MONROE SCHOOL DISTRICT 3682 2714 7TH ST City of Monroe - Not In TID KNOB HILL SUBDIVISION BLOCK 2 LOT 8 & W 5 FT LOT 7	A	0.22	\$28,400	\$240,000	\$268,400								0.22

YEAR 2025	State No.
--------------	-----------

ASSESSMENT ROLL FOR MONROE Green COUNTY

KEY TO
CODES

1.A - RESIDENTIAL
2.B - COMMERCIAL
3.C - MANUFACTURING
4.D - AGRICULTURAL

5.E - UNDEVELOPED
5m - AGRICULTURAL FOREST
6.F - PRODUCTIVE FOREST LANDS
7.G - OTHER

1. PFC REG. ENTERED BEFORE 1/1/72
2. PFC REG. ENTERED AFTER 12/31/71
3. PFC SPECIAL CLASSIFICATION
4. COUNTY FOREST CROP
5. MFL OPEN ENTERED AFTER 2004
6. MFL CLOSED ENTERED AFTER 2004
7. MFL OPEN ENTERED BEFORE 2005
8. MFL CLOSED ENTERED BEFORE 2005

1. FEDERAL
2. STATE
3. COUNTY
4. OTHER

EXEMPT FROM GEN.
PROPERTY TAX

TOTAL
ACRES
THIS
LINE

PARCEL NUMBER	SCHOOL DIST.	VOL/PAGE - REG. DEEDS	TOTAL ACRES OF DESC.	ACREAGE & VALUE OF DESCRIPTION SUBJECT TO GENERAL PROPERTY TAX					6. MFL CLOSED ENTERED AFTER 2004 7. MFL OPEN ENTERED BEFORE 2005 8. MFL CLOSED ENTERED BEFORE 2005			EXEMPT FROM GEN. PROPERTY TAX		ACRES THIS LINE
NAME & ADDRESS		SEC. TN. RANGE DESCRIPTION OF PROPERTY		C O D E	ACRES	LAND VALUE	IMPROVEMENT VALUE	TOTAL VALUE	C O D E	ACRES	VALUE	C O D E	ACRES	
23251 2611.0000 26110000 SANDRA J MCKAY 2713 7TH STREET MONROE, WI, 53566	MONROE SCHOOL DISTRICT 3682	2713 7TH ST City of Monroe - Not In TID KNOB HILL SUBDIVISION BLOCK 3 LOT 1 & W 5 FT LOT 2		A	0.22	\$28,400	\$175,800	\$204,200						0.22
23251 2612.0000 26120000 KARI L MUELLER 2719 7TH STREET MONROE, WI, 53566	MONROE SCHOOL DISTRICT 3682	2719 7TH ST City of Monroe - Not In TID KNOB HILL SUBDIVISION BLOCK 3 LOT 2 EXC W 5 FT W 10 FT LOT 3 W 10 FT LOT 4		A	0.22	\$28,700	\$165,100	\$193,800						0.22
23251 2613.0000 26130000 TYLER L SCHWARTZ, SHANNON D SCHWARTZ 627 28TH AVENUE MONROE, WI, 53566	MONROE SCHOOL DISTRICT 3682	627 28TH AVE City of Monroe - Not In TID KNOB HILL SUBDIVISION BLOCK 3 LOT 3 EXC W 10 FT		A	0.20	\$26,700	\$156,200	\$182,900						0.20
23251 2614.0000 26140000 LAURA M KOHL 621 28TH AVENUE MONROE, WI, 53566	MONROE SCHOOL DISTRICT 3682	621 28TH AVE City of Monroe - Not In TID KNOB HILL SUBDIVISION BLOCK 3LOT 4 EXC W 10 FT		A	0.20	\$26,700	\$174,200	\$200,900						0.20

YEAR 2025	State No.
--------------	-----------

ASSESSMENT ROLL FOR MONROE Green COUNTY

KEY TO
CODES

1.A - RESIDENTIAL
2.B - COMMERCIAL
3.C - MANUFACTURING
4.D - AGRICULTURAL

5.E - UNDEVELOPED
5m - AGRICULTURAL FOREST
6.F - PRODUCTIVE FOREST LANDS
7.G - OTHER

1. PFC REG. ENTERED BEFORE 1/1/72
2. PFC REG. ENTERED AFTER 12/31/71
3. PFC SPECIAL CLASSIFICATION
4. COUNTY FOREST CROP
5. MFL OPEN ENTERED AFTER 2004
6. MFL CLOSED ENTERED AFTER 2004
7. MFL OPEN ENTERED BEFORE 2005
8. MFL CLOSED ENTERED BEFORE 2005

1. FEDERAL
2. STATE
3. COUNTY
4. OTHER

EXEMPT FROM GEN.
PROPERTY TAX

TOTAL
ACRES
THIS
LINE

PARCEL NUMBER	SCHOOL DIST.	VOL/PAGE - REG. DEEDS	TOTAL ACRES OF DESC.	ACREAGE & VALUE OF DESCRIPTION SUBJECT TO GENERAL PROPERTY TAX					6. MFL CLOSED ENTERED AFTER 2004 7. MFL OPEN ENTERED BEFORE 2005 8. MFL CLOSED ENTERED BEFORE 2005			EXEMPT FROM GEN. PROPERTY TAX		ACRES THIS LINE
NAME & ADDRESS		SEC. TN. RANGE DESCRIPTION OF PROPERTY	C O D E	ACRES	LAND VALUE	IMPROVEMENT VALUE	TOTAL VALUE	C O D E	ACRES	VALUE	C O D E	ACRES		
23251 2615.0000 26150000 SHARON ACKERMANN N6603 BIGGS ROAD ARGYLE, WI, 53504	MONROE SCHOOL DISTRICT 3682	611 28TH AVE City of Monroe - Not In TID KNOB HILL SUBDIVISION BLOCK 3 LOT 5	A	0.22	\$29,300	\$128,800	\$158,100						0.22	
23251 2616.0000 26160000 JONATHAN R DALY, TARA N DALY 628 28TH AVENUE MONROE, WI, 53566	MONROE SCHOOL DISTRICT 3682	628 28TH AVE City of Monroe - Not In TID KNOB HILL SUBDIVISION BLOCK 4 LOT 1 & S 1 FT LOT 2	A	0.21	\$27,700	\$266,500	\$294,200						0.21	
23251 2617.0000 26170000 RICKEY J BEZIK, VICTORIA L BEZIK 620 28TH AVENUE MONROE, WI, 53566	MONROE SCHOOL DISTRICT 3682	620 28TH AVE City of Monroe - Not In TID KNOB HILL SUBDIVISION BLOCK 4 N 72 1/2 FT OF LOT 2	A	0.21	\$27,700	\$165,300	\$193,000						0.21	
23251 2618.0000 26180000 MARILYN DUITSMAN 614 28TH AVENUE MONROE, WI, 53566	MONROE SCHOOL DISTRICT 3682	614 28TH AVE City of Monroe - Not In TID KNOB HILL SUBDIVISION BLOCK 4LOT 3	A	0.21	\$27,800	\$175,600	\$203,400						0.21	

YEAR 2025	State No.
--------------	-----------

ASSESSMENT ROLL FOR MONROE Green COUNTY

KEY TO
CODES

1.A - RESIDENTIAL
2.B - COMMERCIAL
3.C - MANUFACTURING
4.D - AGRICULTURAL

5.E - UNDEVELOPED
5m - AGRICULTURAL FOREST
6.F - PRODUCTIVE FOREST LANDS
7.G - OTHER

1. PFC REG. ENTERED BEFORE 1/1/72
2. PFC REG. ENTERED AFTER 12/31/71
3. PFC SPECIAL CLASSIFICATION
4. COUNTY FOREST CROP
5. MFL OPEN ENTERED AFTER 2004
6. MFL CLOSED ENTERED AFTER 2004
7. MFL OPEN ENTERED BEFORE 2005
8. MFL CLOSED ENTERED BEFORE 2005

1. FEDERAL
2. STATE
3. COUNTY
4. OTHER

EXEMPT FROM GEN.
PROPERTY TAX

TOTAL
ACRES
THIS
LINE

PARCEL NUMBER	SCHOOL DIST.	VOL/PAGE - REG. DEEDS	TOTAL ACRES	ACREAGE & VALUE OF DESCRIPTION SUBJECT TO GENERAL PROPERTY TAX					6. MFL CLOSED ENTERED AFTER 2004 7. MFL OPEN ENTERED BEFORE 2005 8. MFL CLOSED ENTERED BEFORE 2005			EXEMPT FROM GEN. PROPERTY TAX		ACRES THIS LINE
		OF DESC.		ACRES	LAND VALUE	IMPROVEMENT VALUE	TOTAL VALUE		ACRES	VALUE		ACRES		
NAME & ADDRESS		SEC. TN. RANGE DESCRIPTION OF PROPERTY		C O D E	ACRES	LAND VALUE	IMPROVEMENT VALUE	TOTAL VALUE	C O D E	ACRES	VALUE	C O D E	ACRES	
23251 2619.0000 26190000 MONROE SCHOOL DISTRICT 3682 DARRIS W HENNING, TAMMY J HENNING 824 28TH AVENUE MONROE, WI, 53566		824 28TH AVE City of Monroe - Not In TID KNOB HILL SUBDIVISION BLOCK 5 LOT 1		A	0.20	\$26,700	\$186,200	\$212,900						0.20
23251 2620.0000 26200000 MONROE SCHOOL DISTRICT 3682 Kramer Henning 818 28th Avenue Monroe, WI, 53566		818 28TH AVE City of Monroe - Not In TID KNOB HILL SUBIVISION BLOCK 5 LOT 2		A	0.20	\$25,500	\$112,800	\$138,300						0.20
23251 2621.0000 26210000 MONROE SCHOOL DISTRICT 3682 NatMadLil Investments LLC 521 6th St Monroe, WI, 53566		814 28TH AVE City of Monroe - Not In TID KNOB HILL SUBD BLOCK 5 LOT 3		A	0.20	\$25,500	\$121,500	\$147,000						0.20
23251 2622.0000 26220000 MONROE SCHOOL DISTRICT 3682 KLEMM B & T FAMILY REV TRUST 806 28TH AVENUE MONROE, WI, 53566		806 28TH AVE City of Monroe - Not In TID KNOB HILL SUBDIVISION BLOCK 5LOT 4; ALSO S 4 FT LOT 5		A	0.21	\$27,100	\$291,500	\$318,600						0.21

YEAR 2025	State No.
--------------	-----------

ASSESSMENT ROLL FOR MONROE Green COUNTY

KEY TO
CODES

1.A - RESIDENTIAL
2.B - COMMERCIAL
3.C - MANUFACTURING
4.D - AGRICULTURAL

5.E - UNDEVELOPED
5m - AGRICULTURAL FOREST
6.F - PRODUCTIVE FOREST LANDS
7.G - OTHER

1. PFC REG. ENTERED BEFORE 1/1/72
2. PFC REG. ENTERED AFTER 12/31/71
3. PFC SPECIAL CLASSIFICATION
4. COUNTY FOREST CROP
5. MFL OPEN ENTERED AFTER 2004
6. MFL CLOSED ENTERED AFTER 2004
7. MFL OPEN ENTERED BEFORE 2005
8. MFL CLOSED ENTERED BEFORE 2005

1. FEDERAL
2. STATE
3. COUNTY
4. OTHER

EXEMPT FROM GEN.
PROPERTY TAX

TOTAL
ACRES
THIS
LINE

	PARCEL NUMBER	SCHOOL	VOL/PAGE - REG. DEEDS	TOTAL ACRES	ACREAGE & VALUE OF DESCRIPTION								EXEMPT FROM GEN. PROPERTY TAX		ACRES THIS LINE
	DIST.		OF DESC.	SUBJECT TO GENERAL PROPERTY TAX											
	NAME & ADDRESS		SEC. TN. RANGE DESCRIPTION OF PROPERTY	C O D E	ACRES	LAND VALUE	IMPROVEMENT VALUE	TOTAL VALUE	C O D E	ACRES	VALUE	C O D E	ACRES		
3213	23251 2623.0000 26230000 WAYNE R SWEENEY, AMY D SWEENEY 726 28TH AVEUE MONROE, WI, 53566	MONROE SCHOOL DISTRICT 3682	726 28TH AVE City of Monroe - Not In TID KNOB HILL SUBD BLOCK 5 LOT 5 EXC S 4 FT & S 55 FT LOT 6	A	0.34	\$34,700	\$339,700	\$374,400						0.34	
3214	23251 2625.0000 26250000 RALPH W HENRY JR, DEBORAH ANDREWS HENRY 718 28TH AVENUE MONROE, WI, 53566	MONROE SCHOOL DISTRICT 3682	718 28TH AVE City of Monroe - Not In TID KNOB HILL SUBDIVISION BLOCK 5 CSM 3522 (V13-P129) LOT 1 BNG S 64 FT LOT 7 & N 12 FT LOT 6	A	0.22	\$28,700	\$251,700	\$280,400						0.22	
3215	23251 2626.0000 26260000 Denise Miller 710 28th Avenue Monroe, WI, 53566	MONROE SCHOOL DISTRICT 3682	710 28TH AVE City of Monroe - Not In TID KNOB HILL SUBD BLOCK 5LOT 8 & N 3 FT LOT 7	A	0.21	\$26,900	\$183,000	\$209,900						0.21	
3216	23251 2627.0000 26270000 Matthew Barnickel, Daricel Barnickel 704 28th Avenue Monroe, WI, 53566	MONROE SCHOOL DISTRICT 3682	704 28TH AVE City of Monroe - Not In TID KNOB HILL SUBDIVISION BLOCK 5 LOT 9	A	0.20	\$26,300	\$288,700	\$315,000						0.20	

YEAR
2025

State No.

ASSESSMENT ROLL FOR MONROE Green COUNTYKEY TO
CODES1.A - RESIDENTIAL
2.B - COMMERCIAL
3.C - MANUFACTURING
4.D - AGRICULTURAL5.E - UNDEVELOPED
5m - AGRICULTURAL FOREST
6.F - PRODUCTIVE FOREST LANDS
7.G - OTHER1. PFC REG. ENTERED BEFORE 1/1/72
2. PFC REG. ENTERED AFTER 12/31/71
3. PFC SPECIAL CLASSIFICATION
4. COUNTY FOREST CROP
5. MFL OPEN ENTERED AFTER 2004
6. MFL CLOSED ENTERED AFTER 2004
7. MFL OPEN ENTERED BEFORE 2005
8. MFL CLOSED ENTERED BEFORE 20051. FEDERAL
2. STATE
3. COUNTY
4. OTHEREXEMPT FROM GEN.
PROPERTY TAX**TOTAL
ACRES
THIS
LINE**

PARCEL NUMBER	SCHOOL DIST.	VOL/PAGE - REG. DEEDS	TOTAL ACRES OF DESC.	ACREAGE & VALUE OF DESCRIPTION SUBJECT TO GENERAL PROPERTY TAX						6. MFL CLOSED ENTERED AFTER 2004 7. MFL OPEN ENTERED BEFORE 2005 8. MFL CLOSED ENTERED BEFORE 2005		EXEMPT FROM GEN. PROPERTY TAX		ACRES THIS LINE
NAME & ADDRESS	SEC. TN. RANGE DESCRIPTION OF PROPERTY	C O D E	ACRES	LAND VALUE	IMPROVEMENT VALUE	TOTAL VALUE	C O D E	ACRES	VALUE	C O D E	ACRES			
23251 2628.0000 26280000 ELAINE E KARLEN 2105 19TH AVENUE MONROE, WI, 53566	MONROE SCHOOL DISTRICT 3682 2105 19TH AVE City of Monroe - Not In TID ROSE PARK BLOCK 1 LOT 1	A	0.21	\$31,900	\$211,900	\$243,800						0.21		
23251 2629.0000 26290000 STEPHANIE R PEACH 2113 19TH AVENUE MONROE, WI, 53566	MONROE SCHOOL DISTRICT 3682 2113 19TH AVE City of Monroe - Not In TID ROSE PARK SUBDIVISION BLOCK 1LOT 2	A	0.21	\$31,900	\$204,700	\$236,600						0.21		
23251 2630.0000 26300000 BENJAMIN A MARTIN, NINA M MARTIN 2119 19TH AVENUE MONROE, WI, 53566	MONROE SCHOOL DISTRICT 3682 2119 19TH AVE City of Monroe - Not In TID ROSE PARK SUB BLOCK 1 LOT 3	A	0.21	\$31,900	\$238,200	\$270,100						0.21		
23251 2631.0000 26310000 IAN M SCHILTZ, LEAH R SCHILTZ 2127 19TH AVENUE MONROE, WI, 53566	MONROE SCHOOL DISTRICT 3682 2127 19TH AVE City of Monroe - Not In TID ROSE PARK SUBDIVISION BLOCK 1 LOT 4	A	0.21	\$31,900	\$351,800	\$383,700						0.21		

YEAR 2025	State No.
--------------	-----------

ASSESSMENT ROLL FOR MONROE Green COUNTY

KEY TO
CODES

1.A - RESIDENTIAL
2.B - COMMERCIAL
3.C - MANUFACTURING
4.D - AGRICULTURAL

5.E - UNDEVELOPED
5m - AGRICULTURAL FOREST
6.F - PRODUCTIVE FOREST LANDS
7.G - OTHER

1. PFC REG. ENTERED BEFORE 1/1/72
2. PFC REG. ENTERED AFTER 12/31/71
3. PFC SPECIAL CLASSIFICATION
4. COUNTY FOREST CROP
5. MFL OPEN ENTERED AFTER 2004
6. MFL CLOSED ENTERED AFTER 2004
7. MFL OPEN ENTERED BEFORE 2005
8. MFL CLOSED ENTERED BEFORE 2005

1. FEDERAL
2. STATE
3. COUNTY
4. OTHER

EXEMPT FROM GEN.
PROPERTY TAX

TOTAL
ACRES
THIS
LINE

PARCEL NUMBER		SCHOOL DIST.	VOL/PAGE - REG. DEEDS	TOTAL ACRES OF DESC.		ACREAGE & VALUE OF DESCRIPTION SUBJECT TO GENERAL PROPERTY TAX							EXEMPT FROM GEN. PROPERTY TAX		ACRES THIS LINE
NAME & ADDRESS			SEC. TN. RANGE DESCRIPTION OF PROPERTY		C O D E	ACRES	LAND VALUE	IMPROVEMENT VALUE	TOTAL VALUE	C O D E	ACRES	VALUE	C O D E	ACRES	
3221	23251 2632.0000 26320000 MONROE SCHOOL DISTRICT 3682 DENNIS W DREIKOSEN, KATHLEEN L DREIKOSEN 14515 W CORRAL DRIVE SUN CITY WEST, AZ, 85375		2133 19TH AVE City of Monroe - Not In TID ROSE PARK SUBDIVISION BLOCK 1LOT 5		A	0.21	\$31,900	\$292,000	\$323,900						0.21
	23251 2633.0000 26330000 MONROE SCHOOL DISTRICT 3682 ZACHARY ROTH, JENNIFER R WILD ROTH 2140 18TH AVENUE MONROE, WI, 53566		2140 18TH AVE City of Monroe - Not In TID ROSE PARK SUBDIVISION BLOCK 1LOT 6		A	0.19	\$28,700	\$212,800	\$241,500						0.19
3223	23251 2634.0000 26340000 MONROE SCHOOL DISTRICT 3682 ERIK J MADSEN, LIA T MADSEN 2130 18TH AVENUE MONROE, WI, 53566		2130 18TH AVE City of Monroe - Not In TID ROSE PARK SUBDIVISION BLOCK 1 LOT 7		A	0.19	\$28,700	\$203,600	\$232,300						0.19
	23251 2635.0000 26350000 MONROE SCHOOL DISTRICT 3682 SARAH GEMPELER 2126 18TH AVENUE MONROE, WI, 53566		2126 18TH AVE City of Monroe - Not In TID ROSE PARK SUBDIVISON BLOCK 1 LOT 8		A	0.19	\$28,700	\$197,100	\$225,800						0.19

YEAR
2025

State No.

ASSESSMENT ROLL FOR MONROE Green COUNTYKEY TO
CODES1.A - RESIDENTIAL
2.B - COMMERCIAL
3.C - MANUFACTURING
4.D - AGRICULTURAL5.E - UNDEVELOPED
5m - AGRICULTURAL FOREST
6.F - PRODUCTIVE FOREST LANDS
7.G - OTHER1. PFC REG. ENTERED BEFORE 1/1/72
2. PFC REG. ENTERED AFTER 12/31/71
3. PFC SPECIAL CLASSIFICATION
4. COUNTY FOREST CROP
5. MFL OPEN ENTERED AFTER 2004
6. MFL CLOSED ENTERED AFTER 2004
7. MFL OPEN ENTERED BEFORE 2005
8. MFL CLOSED ENTERED BEFORE 20051. FEDERAL
2. STATE
3. COUNTY
4. OTHEREXEMPT FROM GEN.
PROPERTY TAX**TOTAL
ACRES
THIS
LINE**

PARCEL NUMBER	SCHOOL DIST.	VOL/PAGE - REG. DEEDS	TOTAL ACRES OF DESC.	ACREAGE & VALUE OF DESCRIPTION SUBJECT TO GENERAL PROPERTY TAX							6. MFL CLOSED ENTERED AFTER 2004 7. MFL OPEN ENTERED BEFORE 2005 8. MFL CLOSED ENTERED BEFORE 2005		EXEMPT FROM GEN. PROPERTY TAX		ACRES THIS LINE
NAME & ADDRESS	SEC. TN. RANGE DESCRIPTION OF PROPERTY	C O D E	ACRES	LAND VALUE	IMPROVEMENT VALUE	TOTAL VALUE	C O D E	ACRES	VALUE	C O D E	ACRES				
23251 2636.0000 26360000 JOSHUA BINGER, BRITTANY A BINGER 2118 18TH AVENUE MONROE, WI, 53566	MONROE SCHOOL DISTRICT 3682 2118 18TH AVE City of Monroe - Not In TID ROSE PARK SUBDIVISION BLOCK 1 LOT 9	A	0.19	\$28,700	\$274,600	\$303,300							0.19		
23251 2637.0000 26370000 MARY C WARD 2112 18TH AVENUE MONROE, WI, 53566	MONROE SCHOOL DISTRICT 3682 2112 18TH AVE City of Monroe - Not In TID ROSE PARK SUBDIVISION BLOCK 1LOT 10	A	0.19	\$28,700	\$205,300	\$234,000							0.19		
23251 2638.0000 26380000 DAVID A FRICKS 2102 18TH AVENUE MONROE, WI, 53566	MONROE SCHOOL DISTRICT 3682 2102 18TH AVE City of Monroe - Not In TID ROSE PARK SUBDIVISION BLOCK 1LOT 11	A	0.19	\$28,700	\$189,000	\$217,700							0.19		
23251 2639.0000 26390000 TODD A EDWARDS, ANN B EDWARDS 2109 20TH AVENUE MONROE, WI, 53566	MONROE SCHOOL DISTRICT 3682 2109 20TH AVE City of Monroe - Not In TID ROSE PARK SUBDIVISION BLOCK 2 LOTS 1 & 2	A	0.44	\$44,300	\$314,400	\$358,700							0.44		

YEAR 2025	State No.
--------------	-----------

ASSESSMENT ROLL FOR MONROE Green COUNTY

KEY TO
CODES

1.A - RESIDENTIAL
2.B - COMMERCIAL
3.C - MANUFACTURING
4.D - AGRICULTURAL

5.E - UNDEVELOPED
5m - AGRICULTURAL FOREST
6.F - PRODUCTIVE FOREST LANDS
7.G - OTHER

1. PFC REG. ENTERED BEFORE 1/1/72
2. PFC REG. ENTERED AFTER 12/31/71
3. PFC SPECIAL CLASSIFICATION
4. COUNTY FOREST CROP
5. MFL OPEN ENTERED AFTER 2004
6. MFL CLOSED ENTERED AFTER 2004
7. MFL OPEN ENTERED BEFORE 2005
8. MFL CLOSED ENTERED BEFORE 2005

1. FEDERAL
2. STATE
3. COUNTY
4. OTHER

EXEMPT FROM GEN.
PROPERTY TAX

TOTAL
ACRES
THIS
LINE

3229

2025				KEY TO CODES ▶		1.A - RESIDENTIAL 2.B - COMMERCIAL 3.C - MANUFACTURING 4.D - AGRICULTURAL		5.E - UNDEVELOPED 5m - AGRICULTURAL FOREST 6.F - PRODUCTIVE FOREST LANDS 7.G - OTHER		1. PFC REG. ENTERED BEFORE 1/1/72 2. PFC REG. ENTERED AFTER 12/31/71 3. PFC SPECIAL CLASSIFICATION 4. COUNTY FOREST CROP 5. MFL OPEN ENTERED AFTER 2004 6. MFL CLOSED ENTERED AFTER 2004 7. MFL OPEN ENTERED BEFORE 2005 8. MFL CLOSED ENTERED BEFORE 2005		1. FEDERAL 2. STATE 3. COUNTY 4. OTHER		TOTAL ACRES THIS LINE													
PARCEL NUMBER		SCHOOL DIST.		VOL/PAGE - REG. DEEDS		TOTAL ACRES OF DESC.		ACREAGE & VALUE OF DESCRIPTION SUBJECT TO GENERAL PROPERTY TAX								EXEMPT FROM GEN. PROPERTY TAX											
NAME & ADDRESS				SEC. TN. RANGE DESCRIPTION OF PROPERTY		C O D E		ACRES		LAND VALUE		IMPROVEMENT VALUE		TOTAL VALUE		C O D E		ACRES		VALUE		C O D E		ACRES			
23251 2641.0000 26410000 Anne L. Dimopoulos Revocable Living Trust, dated April 30, 2020 1515 22nd Ave Monroe, WI, 53566		MONROE SCHOOL DISTRICT 3682		2117 20TH AVE City of Monroe - Not In TID ROSE PARK SUBDIVISION BLOCK 2 LOT 3		A		0.22		\$33,700		\$382,600		\$416,300												0.22	
23251 2642.0000 26420000 TERRY J HENSEL 2123 20TH AVENUE MONROE, WI, 53566		MONROE SCHOOL DISTRICT 3682		2123 20TH AVE City of Monroe - Not In TID ROSE PARK SUBDIVISION BLOCK 2 LOT 4 EXC S 10 FT		A		0.20		\$30,000		\$421,600		\$451,600												0.20	
23251 2643.0000 26430000 DANIEL D CRANDALL, LAURIE A CRANDALL 2131 20TH AVENUE MONROE, WI, 53566		MONROE SCHOOL DISTRICT 3682		2131 20TH AVE City of Monroe - Not In TID ROSE PARK BLOCK 2 LOT 5 S 10 FT LOT 4		A		0.25		\$35,700		\$248,400		\$284,100												0.25	
23251 2644.0000 26440000 RICHARD R RUNKLE, LORI J RUNKLE 2134 19TH AVENUE MONROE, WI, 53566		MONROE SCHOOL DISTRICT 3682		2134 19TH AVE City of Monroe - Not In TID ROSE PARK SUBDIVISION BLOCK 2 LOT 6		A		0.22		\$33,700		\$251,600		\$285,300												0.22	

3230

3231

3232

YEAR
2025

State No.

ASSESSMENT ROLL FOR MONROE Green COUNTYKEY TO
CODES1.A - RESIDENTIAL
2.B - COMMERCIAL
3.C - MANUFACTURING
4.D - AGRICULTURAL5. **E** - UNDEVELOPED
5**m** - AGRICULTURAL FOREST
6. **F** - PRODUCTIVE FOREST LANDS
7. **G** - OTHER1. PFC REG. ENTERED BEFORE 1/1/72
2. PFC REG. ENTERED AFTER 12/31/71
3. PFC SPECIAL CLASSIFICATION
4. COUNTY FOREST CROP
5. MFL OPEN ENTERED AFTER 2004
6. MFL CLOSED ENTERED AFTER 2004
7. MFL OPEN ENTERED BEFORE 2005
8. MFL CLOSED ENTERED BEFORE 20051. FEDERAL
2. STATE
3. COUNTY
4. OTHEREXEMPT FROM GEN.
PROPERTY TAX**TOTAL
ACRES
THIS
LINE**

PARCEL NUMBER	SCHOOL DIST.	VOL/PAGE - REG. DEEDS	TOTAL ACRES OF DESC.	ACREAGE & VALUE OF DESCRIPTION SUBJECT TO GENERAL PROPERTY TAX						6. MFL CLOSED ENTERED AFTER 2004 7. MFL OPEN ENTERED BEFORE 2005 8. MFL CLOSED ENTERED BEFORE 2005		EXEMPT FROM GEN. PROPERTY TAX		ACRES THIS LINE
NAME & ADDRESS	SEC. TN. RANGE DESCRIPTION OF PROPERTY	C O D E	ACRES	LAND VALUE	IMPROVEMENT VALUE	TOTAL VALUE	C O D E	ACRES	VALUE	C O D E	ACRES			
23251 2645.0000 26450000 MONROE SCHOOL DISTRICT 3682 BRIAN J WOODS, MICHELLE A WOODS 2128 19TH AVENUE MONROE, WI, 53566	2128 19TH AVE City of Monroe - Not In TID ROSE PARK SUBDIVISION BLOCK 2 LOT 7	A	0.22	\$33,700	\$251,300	\$285,000						0.22		
23251 2646.0000 26460000 MONROE SCHOOL DISTRICT 3682 Anne L Dimopoulos Revocable Living Trust, dated April 30, 2020 1515 22nd Ave Monroe, WI, 53566	19th Ave City of Monroe - Not In TID ROSE PARK SUBDIVISION BLOCK 2 LOT 8	A	0.22	\$33,700	\$0	\$33,700						0.22		
23251 2647.0000 26470000 MONROE SCHOOL DISTRICT 3682 VICKERMAN ROBERT AND GAIDA REV TRUST 2106 19TH AVENUE MONROE, WI, 53566	2106 19TH AVE City of Monroe - Not In TID ROSE PARK BLOCK 2 LOTS 9 & 10	A	0.44	\$44,200	\$391,300	\$435,500						0.44		
23251 2649.0000 26490000 MONROE SCHOOL DISTRICT 3682 ANTHONY R ROGERSON, ANGELA M ROGERSON 2106 20TH AVENUE MONROE, WI, 53566	2106 20TH AVE City of Monroe - Not In TID ROSE PARK BLOCK 3 LOT 1	A	0.35	\$40,100	\$350,600	\$390,700						0.35		

YEAR 2025	State No.
--------------	-----------

ASSESSMENT ROLL FOR MONROE Green COUNTY

KEY TO
CODES

1.A - RESIDENTIAL
2.B - COMMERCIAL
3.C - MANUFACTURING
4.D - AGRICULTURAL

5.E - UNDEVELOPED
5m - AGRICULTURAL FOREST
6.F - PRODUCTIVE FOREST LANDS
7.G - OTHER

1. PFC REG. ENTERED BEFORE 1/1/72
2. PFC REG. ENTERED AFTER 12/31/71
3. PFC SPECIAL CLASSIFICATION
4. COUNTY FOREST CROP
5. MFL OPEN ENTERED AFTER 2004
6. MFL CLOSED ENTERED AFTER 2004
7. MFL OPEN ENTERED BEFORE 2005
8. MFL CLOSED ENTERED BEFORE 2005

1. FEDERAL
2. STATE
3. COUNTY
4. OTHER

EXEMPT FROM GEN.
PROPERTY TAX

TOTAL
ACRES
THIS
LINE

3237

PARCEL NUMBER	SCHOOL DIST.	VOL/PAGE - REG. DEEDS	TOTAL ACRES OF DESC.	ACREAGE & VALUE OF DESCRIPTION SUBJECT TO GENERAL PROPERTY TAX								EXEMPT FROM GEN. PROPERTY TAX		TOTAL ACRES THIS LINE
NAME & ADDRESS	SEC. TN. RANGE DESCRIPTION OF PROPERTY	C O D E	ACRES	LAND VALUE	IMPROVEMENT VALUE	TOTAL VALUE	C O D E	ACRES	VALUE	C O D E	ACRES			
23251 2650.0000 26500000 ROBERT L ERB, WENDY E WEILER 2118 20TH AVENUE MONROE, WI, 53566	MONROE SCHOOL DISTRICT 3682 2118 20TH AVE City of Monroe - Not In TID ROSE PARK BLOCK 3 LOT 2	A	0.35	\$40,100	\$392,100	\$432,200								0.35
23251 2651.0000 26510000 MICHAEL A BOYCE, CHRISTINE A BOYCE 2132 20TH AVENUE MONROE, WI, 53566	MONROE SCHOOL DISTRICT 3682 2132 20TH AVE City of Monroe - Not In TID ROSE PARK BLOCK 3 LOT 3	A	0.35	\$40,100	\$370,700	\$410,800								0.35
23251 2652.0000 26520000 FRITZ GRABER 2406 9TH AVENUE MONROE , WI, 53566	MONROE SCHOOL DISTRICT 3682 2406 9TH AVE City of Monroe - Not In TID SUNSET VIEW SUBDIVISION BLOCK 1LOT 1 W 14 FT LOT 2 W 35.5 OF E 46 FT LOT 2	A	0.25	\$25,700	\$219,200	\$244,900								0.25
23251 2654.0000 26540000 KIMBERLY M LEWIS 916 24TH STREET MONROE, WI, 53566	MONROE SCHOOL DISTRICT 3682 916 24TH ST City of Monroe - Not In TID SECTION 3 SUNSET VIEW SUBDIVISION BLOCK 1E 10.5 FT LOT 2 & W 25 FT LOT 3E 35 FT LOT 3 & W 36 FT LOT 4	A	0.25	\$25,700	\$230,800	\$256,500								0.25

3238

3239

3240

YEAR 2025	State No.
--------------	-----------

ASSESSMENT ROLL FOR MONROE Green COUNTY

KEY TO
CODES

1.A - RESIDENTIAL
2.B - COMMERCIAL
3.C - MANUFACTURING
4.D - AGRICULTURAL

5.E - UNDEVELOPED
5m - AGRICULTURAL FOREST
6.F - PRODUCTIVE FOREST LANDS
7.G - OTHER

1. PFC REG. ENTERED BEFORE 1/1/72
2. PFC REG. ENTERED AFTER 12/31/71
3. PFC SPECIAL CLASSIFICATION
4. COUNTY FOREST CROP
5. MFL OPEN ENTERED AFTER 2004
6. MFL CLOSED ENTERED AFTER 2004
7. MFL OPEN ENTERED BEFORE 2005
8. MFL CLOSED ENTERED BEFORE 2005

1. FEDERAL
2. STATE
3. COUNTY
4. OTHER

EXEMPT FROM GEN.
PROPERTY TAX

TOTAL
ACRES
THIS
LINE

PARCEL NUMBER	SCHOOL DIST.	VOL/PAGE - REG. DEEDS	TOTAL ACRES OF DESC.	ACREAGE & VALUE OF DESCRIPTION SUBJECT TO GENERAL PROPERTY TAX								EXEMPT FROM GEN. PROPERTY TAX		ACRES THIS LINE	
				NAME & ADDRESS	SEC. TN. RANGE DESCRIPTION OF PROPERTY	C O D E	ACRES	LAND VALUE	IMPROVEMENT VALUE	TOTAL VALUE	C O D E	ACRES	VALUE		C O D E
3241 23251 2657.0000 26570000 DOUGLAS B FRIEDRICH 1000 24TH STREET MONROE, WI, 53566	MONROE SCHOOL DISTRICT 3682			A	0.33	\$29,200	\$269,200	\$298,400							0.33
3242 23251 2658.0000 26580000 SCOTT R WILD 2415 10TH AVENUE MONROE, WI, 53566	MONROE SCHOOL DISTRICT 3682			A	0.16	\$17,800	\$186,900	\$204,700							0.16
3243 23251 2659.0000 26590000 ROBERT J AULT, KIRSTEN E AULT 923 25TH STREET MONROE, WI, 53566	MONROE SCHOOL DISTRICT 3682			A	0.16	\$17,800	\$191,900	\$209,700							0.16
3244 23251 2660.0000 26600000 ZACHARY M VANNATTA 917 25TH STREET MONROE, WI, 53566	MONROE SCHOOL DISTRICT 3682			A	0.16	\$17,800	\$159,100	\$176,900							0.16

YEAR
2025

State No.

ASSESSMENT ROLL FOR MONROE Green COUNTYKEY TO
CODES1.A - RESIDENTIAL
2.B - COMMERCIAL
3.C - MANUFACTURING
4.D - AGRICULTURAL5.E - UNDEVELOPED
5m - AGRICULTURAL FOREST
6.F - PRODUCTIVE FOREST LANDS
7.G - OTHER1. PFC REG. ENTERED BEFORE 1/1/72
2. PFC REG. ENTERED AFTER 12/31/71
3. PFC SPECIAL CLASSIFICATION
4. COUNTY FOREST CROP
5. MFL OPEN ENTERED AFTER 2004
6. MFL CLOSED ENTERED AFTER 2004
7. MFL OPEN ENTERED BEFORE 2005
8. MFL CLOSED ENTERED BEFORE 20051. FEDERAL
2. STATE
3. COUNTY
4. OTHEREXEMPT FROM GEN.
PROPERTY TAX**TOTAL
ACRES
THIS
LINE**

PARCEL NUMBER	SCHOOL DIST.	VOL/PAGE - REG. DEEDS	TOTAL ACRES OF DESC.	ACREAGE & VALUE OF DESCRIPTION SUBJECT TO GENERAL PROPERTY TAX						6. MFL CLOSED ENTERED AFTER 2004 7. MFL OPEN ENTERED BEFORE 2005 8. MFL CLOSED ENTERED BEFORE 2005		EXEMPT FROM GEN. PROPERTY TAX		ACRES THIS LINE
NAME & ADDRESS	SEC. TN. RANGE DESCRIPTION OF PROPERTY	C O D E	ACRES	LAND VALUE	IMPROVEMENT VALUE	TOTAL VALUE	C O D E	ACRES	VALUE	C O D E	ACRES			
23251 2662.0000 26620000 MONROE SCHOOL DISTRICT 3682 CHRISTOPHER W ANDERSON, MELISSA L ANDERSON 911 25TH STREET MONROE, WI, 53566-3258	911 25TH ST City of Monroe - Not In TID SUNSET VIEW SUBDIVISION BLOCK 1E 46 FT LOT 11 & W 25 FT LOT 10	A	0.16	\$17,800	\$196,500	\$214,300						0.16		
23251 2663.0000 26630000 MONROE SCHOOL DISTRICT 3682 BRENDA K LEUZINGER 2414 9TH AVENUE MONROE, WI, 53566	2414 9TH AVE City of Monroe - Not In TID SUNSET VIEW SUBDIVISION BLOCK 1 LOT 12 & W 14 FT LOT 11	A	0.16	\$17,800	\$137,900	\$155,700						0.16		
23251 2664.0000 26640000 MONROE SCHOOL DISTRICT 3682 BARBARA A HAUGE 2502 9TH AVENUE MONROE , WI, 53566	2502 9TH AVE City of Monroe - Not In TID SUNSET VIEW SUBDIVISION BLOCK 2 LOT 1	A	0.15	\$15,800	\$217,200	\$233,000						0.15		
23251 2665.0000 26650000 MONROE SCHOOL DISTRICT 3682 MICHAEL K BLOYER, LISA J BLOYER 904 25TH STREET MONROE, WI, 53566	904 25TH ST City of Monroe - Not In TID SUNSET VIEW SUBDIVISION BLOCK 2LOT 2	A	0.15	\$15,800	\$163,400	\$179,200						0.15		

YEAR 2025	State No.
--------------	-----------

ASSESSMENT ROLL FOR MONROE Green COUNTY

KEY TO
CODES

1.A - RESIDENTIAL
2.B - COMMERCIAL
3.C - MANUFACTURING
4.D - AGRICULTURAL

5.E - UNDEVELOPED
5m - AGRICULTURAL FOREST
6.F - PRODUCTIVE FOREST LANDS
7.G - OTHER

1. PFC REG. ENTERED BEFORE 1/1/72
2. PFC REG. ENTERED AFTER 12/31/71
3. PFC SPECIAL CLASSIFICATION
4. COUNTY FOREST CROP
5. MFL OPEN ENTERED AFTER 2004
6. MFL CLOSED ENTERED AFTER 2004
7. MFL OPEN ENTERED BEFORE 2005
8. MFL CLOSED ENTERED BEFORE 2005

1. FEDERAL
2. STATE
3. COUNTY
4. OTHER

EXEMPT FROM GEN.
PROPERTY TAX

TOTAL
ACRES
THIS
LINE

	PARCEL NUMBER	SCHOOL DIST.	VOL/PAGE - REG. DEEDS	TOTAL ACRES OF DESC.	ACREAGE & VALUE OF DESCRIPTION SUBJECT TO GENERAL PROPERTY TAX								EXEMPT FROM GEN. PROPERTY TAX		ACRES THIS LINE
	NAME & ADDRESS	SEC. TN. RANGE DESCRIPTION OF PROPERTY	C O D E	ACRES	LAND VALUE	IMPROVEMENT VALUE	TOTAL VALUE	C O D E	ACRES	VALUE	C O D E	ACRES			
3249	23251 2666.0000 26660000 Tyler Hallmark 916 25th Street Monroe, WI, 53566	MONROE SCHOOL DISTRICT 3682	916 25TH ST City of Monroe - Not In TID SUNSET VIEW SUBDIVISION BLOCK 2 LOT 3	A	0.15	\$15,800	\$240,100	\$255,900						0.15	
3250	23251 2667.0000 26670000 R C RENTALS OF MONROE, LLC N2657 SHORT LANE MONROE, WI, 53566	MONROE SCHOOL DISTRICT 3682	922 25TH ST City of Monroe - Not In TID SUNSET VIEW SUBDIVISION BLOCK 2 LOT 4	A	0.15	\$15,800	\$181,600	\$197,400						0.15	
3251	23251 2668.0000 26680000 SCOTT A BLUMER, MELINDA E BLUMER 2507 10TH AVENUE MONROE, WI, 53566	MONROE SCHOOL DISTRICT 3682	2507 10TH AVE City of Monroe - Not In TID SUNSET VIEW SUBDIVISION BLOCK 2LOT 5	A	0.15	\$15,800	\$158,200	\$174,000						0.15	
3252	23251 2669.0000 26690000 KAREN LEITZINGER 2513 10TH AVENUE MONROE, WI, 53566	MONROE SCHOOL DISTRICT 3682	2513 10TH AVE City of Monroe - Not In TID SUNSET VIEW SUBDIVISION BLOCK 2LOT 6	A	0.15	\$15,800	\$98,700	\$114,500						0.15	

YEAR 2025	State No.
--------------	-----------

ASSESSMENT ROLL FOR MONROE Green COUNTY

KEY TO
CODES

1.A - RESIDENTIAL
2.B - COMMERCIAL
3.C - MANUFACTURING
4.D - AGRICULTURAL

5.E - UNDEVELOPED
5m - AGRICULTURAL FOREST
6.F - PRODUCTIVE FOREST LANDS
7.G - OTHER

1. PFC REG. ENTERED BEFORE 1/1/72
2. PFC REG. ENTERED AFTER 12/31/71
3. PFC SPECIAL CLASSIFICATION
4. COUNTY FOREST CROP
5. MFL OPEN ENTERED AFTER 2004
6. MFL CLOSED ENTERED AFTER 2004
7. MFL OPEN ENTERED BEFORE 2005
8. MFL CLOSED ENTERED BEFORE 2005

1. FEDERAL
2. STATE
3. COUNTY
4. OTHER

EXEMPT FROM GEN.
PROPERTY TAX

TOTAL
ACRES
THIS
LINE

PARCEL NUMBER	SCHOOL DIST.	VOL/PAGE - REG. DEEDS	TOTAL ACRES	ACREAGE & VALUE OF DESCRIPTION SUBJECT TO GENERAL PROPERTY TAX					6. MFL CLOSED ENTERED AFTER 2004 7. MFL OPEN ENTERED BEFORE 2005 8. MFL CLOSED ENTERED BEFORE 2005			EXEMPT FROM GEN. PROPERTY TAX		ACRES THIS LINE
		OF DESC.		ACRES	LAND VALUE	IMPROVEMENT VALUE	TOTAL VALUE		ACRES	VALUE		ACRES		
23251 2670.0000 26700000	MONROE SCHOOL DISTRICT 3682	925 26TH ST City of Monroe - Not In TID SUNSET VIEW SUBDIVISION BLOCK 2LOT 7	A	0.15	\$15,800	\$176,900	\$192,700							0.15
STEVEN E ZSCHERNITZ 925 26TH STREET MONROE, WI, 53566														
23251 2671.0000 26710000	MONROE SCHOOL DISTRICT 3682	917 26TH ST City of Monroe - Not In TID SUNSET VIEW SUB BLOCK 2LOT 8	A	0.15	\$15,800	\$173,000	\$188,800							0.15
TRACY L DAMMEN 917 26TH STREET MONROE, WI, 53566														
23251 2672.0000 26720000	MONROE SCHOOL DISTRICT 3682	909 26TH ST City of Monroe - Not In TID SUNSET VIEW SUBDIVISION BLOCK 2LOT 9	A	0.15	\$15,800	\$199,100	\$214,900							0.15
CALEB G RIESE, MEGHAN L RIESE 909 26TH STREET MONROE, WI, 53566														
23251 2673.0000 26730000	MONROE SCHOOL DISTRICT 3682	2508 9TH AVE City of Monroe - Not In TID SUNSET VIEW SUBDIVISION BLOCK 2 LOT 10	A	0.15	\$15,800	\$134,800	\$150,600							0.15
JJM ENTERPRISE, LLC 520 ST CLARE COURT MONROE, WI, 53566														

YEAR 2025	State No.
--------------	-----------

ASSESSMENT ROLL FOR MONROE Green COUNTY

KEY TO
CODES

1.A - RESIDENTIAL
2.B - COMMERCIAL
3.C - MANUFACTURING
4.D - AGRICULTURAL

5.E - UNDEVELOPED
5m - AGRICULTURAL FOREST
6.F - PRODUCTIVE FOREST LANDS
7.G - OTHER

1. PFC REG. ENTERED BEFORE 1/1/72
2. PFC REG. ENTERED AFTER 12/31/71
3. PFC SPECIAL CLASSIFICATION
4. COUNTY FOREST CROP
5. MFL OPEN ENTERED AFTER 2004
6. MFL CLOSED ENTERED AFTER 2004
7. MFL OPEN ENTERED BEFORE 2005
8. MFL CLOSED ENTERED BEFORE 2005

1. FEDERAL
2. STATE
3. COUNTY
4. OTHER

EXEMPT FROM GEN.
PROPERTY TAX

TOTAL
ACRES
THIS
LINE

3257

PARCEL NUMBER	SCHOOL DIST.	VOL/PAGE - REG. DEEDS	TOTAL ACRES	ACREAGE & VALUE OF DESCRIPTION SUBJECT TO GENERAL PROPERTY TAX					6. MFL CLOSED ENTERED AFTER 2004 7. MFL OPEN ENTERED BEFORE 2005 8. MFL CLOSED ENTERED BEFORE 2005			EXEMPT FROM GEN. PROPERTY TAX		ACRES THIS LINE
		OF DESC.		ACRES	LAND VALUE	IMPROVEMENT VALUE	TOTAL VALUE			ACRES	VALUE		ACRES	
NAME & ADDRESS		SEC. TN. RANGE DESCRIPTION OF PROPERTY	C O D E	ACRES	LAND VALUE	IMPROVEMENT VALUE	TOTAL VALUE	C O D E	ACRES	VALUE	C O D E	ACRES		
23251 2674.0000 26740000 AMANDA S YAUN 2404 10TH AVENUE MONROE, WI, 53566	MONROE SCHOOL DISTRICT 3682	2404 10TH AVE City of Monroe - Not In TID SUNSET VIEW SUBDIVISION BLOCK 3LOT 1	A	0.14	\$15,500	\$160,100	\$175,600						0.14	
23251 2675.0000 26750000 CHRISTOPHER A WERSAL, AMBER WERSAL W4335 COUNTY ROAD W NEW GLARUS, WI, 53574	MONROE SCHOOL DISTRICT 3682	2408 10TH AVE City of Monroe - Not In TID SUNSET VIEW SUBDIVISION BLOCK 3LOT 2	A	0.14	\$15,500	\$148,100	\$163,600						0.14	
23251 2676.0000 26760000 Tory Beckman, Laura Wenger 2416 10th Avenue Monroe, WI, 53566	MONROE SCHOOL DISTRICT 3682	2416 10TH AVE City of Monroe - Not In TID SUNSET VIEW SUBDIVISION BLOCK 3LOT 3	A	0.14	\$15,500	\$158,700	\$174,200						0.14	
23251 2677.0000 26770000 MICHAELA M MESSERLI 2500 10TH STREET MONROE, WI, 53566	MONROE SCHOOL DISTRICT 3682	2500 10TH AVE City of Monroe - Not In TID SUNSET VIEW SUBDIVISION BLOCK 3 LOT 4	A	0.14	\$15,500	\$194,000	\$209,500						0.14	

3258

3259

3260

YEAR 2025	State No.
--------------	-----------

ASSESSMENT ROLL FOR MONROE Green COUNTY

KEY TO
CODES

1.A - RESIDENTIAL
2.B - COMMERCIAL
3.C - MANUFACTURING
4.D - AGRICULTURAL

5.E - UNDEVELOPED
5m - AGRICULTURAL FOREST
6.F - PRODUCTIVE FOREST LANDS
7.G - OTHER

1. PFC REG. ENTERED BEFORE 1/1/72
2. PFC REG. ENTERED AFTER 12/31/71
3. PFC SPECIAL CLASSIFICATION
4. COUNTY FOREST CROP
5. MFL OPEN ENTERED AFTER 2004
6. MFL CLOSED ENTERED AFTER 2004
7. MFL OPEN ENTERED BEFORE 2005
8. MFL CLOSED ENTERED BEFORE 2005

1. FEDERAL
2. STATE
3. COUNTY
4. OTHER

EXEMPT FROM GEN.
PROPERTY TAX

TOTAL
ACRES
THIS
LINE

PARCEL NUMBER	SCHOOL DIST.	VOL/PAGE - REG. DEEDS	TOTAL ACRES OF DESC.	ACREAGE & VALUE OF DESCRIPTION SUBJECT TO GENERAL PROPERTY TAX					6. MFL CLOSED ENTERED AFTER 2004 7. MFL OPEN ENTERED BEFORE 2005 8. MFL CLOSED ENTERED BEFORE 2005			EXEMPT FROM GEN. PROPERTY TAX		ACRES THIS LINE
NAME & ADDRESS		SEC. TN. RANGE DESCRIPTION OF PROPERTY		C O D E	ACRES	LAND VALUE	IMPROVEMENT VALUE	TOTAL VALUE	C O D E	ACRES	VALUE	C O D E	ACRES	
23251 2678.0000 26780000	MONROE SCHOOL DISTRICT 3682	2504 10TH AVE City of Monroe - Not In TID SUNSET VIEW SUBDIVISION BLOCK 3LOT 5		A	0.17	\$18,000	\$158,900	\$176,900						0.17
ROGER E KUBLY, LYNNE KUBLY 2504 10TH AVENUE MONROE, WI, 53566														
23251 2679.0000 26790000	MONROE SCHOOL DISTRICT 3682	2512 10TH AVE City of Monroe - Not In TID SUNSET VIEW SUBDIVISION BLOCK 3LOT 6		A	0.14	\$15,500	\$170,500	\$186,000						0.14
Melissa Mudgett 2512 10th Avenue Monroe, WI, 53566														
23251 2680.0000 26800000	MONROE SCHOOL DISTRICT 3682	1005 26TH ST City of Monroe - Not In TID SUNSET VIEW BLOCK 3 LOT 7		A	0.15	\$16,800	\$157,900	\$174,700						0.15
BARBARA J KEEGAN 1005 26TH STREET MONROE , WI, 53566														
23251 2681.0000 26810000	MONROE SCHOOL DISTRICT 3682	1015 26TH ST City of Monroe - Not In TID SUNSET VIEW SUBDIVISION BLOCK 3 LOT 8		A	0.21	\$22,400	\$160,400	\$182,800						0.21
C/O ROBERT & HEIDI TREUTHARDT TREUTHARDT IRREVOCABLE TRUST 1015 26TH STREET MONROE, WI, 53566														

YEAR
2025

State No.

ASSESSMENT ROLL FOR MONROE Green COUNTYKEY TO
CODES1.A - RESIDENTIAL
2.B - COMMERCIAL
3.C - MANUFACTURING
4.D - AGRICULTURAL5. **E** - UNDEVELOPED
5**m** - AGRICULTURAL FOREST
6. **F** - PRODUCTIVE FOREST LANDS
7. **G** - OTHER1. PFC REG. ENTERED BEFORE 1/1/72
2. PFC REG. ENTERED AFTER 12/31/71
3. PFC SPECIAL CLASSIFICATION
4. COUNTY FOREST CROP
5. MFL OPEN ENTERED AFTER 2004
6. MFL CLOSED ENTERED AFTER 2004
7. MFL OPEN ENTERED BEFORE 2005
8. MFL CLOSED ENTERED BEFORE 20051. FEDERAL
2. STATE
3. COUNTY
4. OTHEREXEMPT FROM GEN.
PROPERTY TAX**TOTAL
ACRES
THIS
LINE**

PARCEL NUMBER	SCHOOL DIST.	VOL/PAGE - REG. DEEDS	TOTAL ACRES OF DESC.	ACREAGE & VALUE OF DESCRIPTION SUBJECT TO GENERAL PROPERTY TAX					6. MFL CLOSED ENTERED AFTER 2004 7. MFL OPEN ENTERED BEFORE 2005 8. MFL CLOSED ENTERED BEFORE 2005		EXEMPT FROM GEN. PROPERTY TAX		ACRES THIS LINE
NAME & ADDRESS	SEC. TN. RANGE DESCRIPTION OF PROPERTY	C O D E	ACRES	LAND VALUE	IMPROVEMENT VALUE	TOTAL VALUE	C O D E	ACRES	VALUE	C O D E	ACRES		
23251 2682.0000 26820000 HUNTER J PRATT 2431 11TH AVENUE MONROE, WI, 53566	MONROE SCHOOL DISTRICT 3682 2431 11TH AVE City of Monroe - Not In TID SUNSET VIEW SUBDIVISION BLOCK 3LOT 9	A	0.15	\$16,200	\$196,700	\$212,900						0.15	
23251 2683.0000 26830000 STEPHEN D STREIFF, SHARON L STREIFF 2425 11TH AVENUE MONROE, WI, 53566	MONROE SCHOOL DISTRICT 3682 2425 11TH AVE City of Monroe - Not In TID SUNSET VIEW SUBDIVISION BLOCK 3 LOT 10	A	0.23	\$25,200	\$178,700	\$203,900						0.23	
23251 2684.0000 26840000 THOMAS A KUNDERT, ANN M KUNDERT 2417 11TH AVENUE MONROE, WI, 53566	MONROE SCHOOL DISTRICT 3682 2417 11TH AVE City of Monroe - Not In TID SUNSET VIEW BLOCK 3LOT 11	A	0.26	\$26,300	\$236,200	\$262,500						0.26	
23251 2685.0000 26850000 JOANNE M KOHL 2409 11TH AVENUE MONROE, WI, 53566	MONROE SCHOOL DISTRICT 3682 2409 11TH AVE City of Monroe - Not In TID SUNSET VIEW BLOCK 3 LOT 12	A	0.18	\$19,500	\$177,300	\$196,800						0.18	

YEAR 2025	State No.
--------------	-----------

ASSESSMENT ROLL FOR MONROE Green COUNTY

KEY TO
CODES

1.A - RESIDENTIAL
2.B - COMMERCIAL
3.C - MANUFACTURING
4.D - AGRICULTURAL

5.E - UNDEVELOPED
5m - AGRICULTURAL FOREST
6.F - PRODUCTIVE FOREST LANDS
7.G - OTHER

1. PFC REG. ENTERED BEFORE 1/1/72
2. PFC REG. ENTERED AFTER 12/31/71
3. PFC SPECIAL CLASSIFICATION
4. COUNTY FOREST CROP
5. MFL OPEN ENTERED AFTER 2004
6. MFL CLOSED ENTERED AFTER 2004
7. MFL OPEN ENTERED BEFORE 2005
8. MFL CLOSED ENTERED BEFORE 2005

1. FEDERAL
2. STATE
3. COUNTY
4. OTHER

EXEMPT FROM GEN.
PROPERTY TAX

TOTAL
ACRES
THIS
LINE

PARCEL NUMBER	SCHOOL DIST.	VOL/PAGE - REG. DEEDS	TOTAL ACRES OF DESC.	ACREAGE & VALUE OF DESCRIPTION SUBJECT TO GENERAL PROPERTY TAX					6. MFL CLOSED ENTERED AFTER 2004 7. MFL OPEN ENTERED BEFORE 2005 8. MFL CLOSED ENTERED BEFORE 2005			EXEMPT FROM GEN. PROPERTY TAX		ACRES THIS LINE
				ACRES	LAND VALUE	IMPROVEMENT VALUE	TOTAL VALUE	C O D E	ACRES	VALUE	C O D E	ACRES		
23251 2686.0000 26860000 NICHOLAS D RIEDER 2403 11TH AVENUE MONROE, WI, 53566	MONROE SCHOOL DISTRICT 3682	2403 11TH AVE City of Monroe - Not In TID SUNSET VIEW SUBDIVISION BLOCK 3 LOT 13	A	0.24	\$25,400	\$92,300	\$117,700							0.24
23251 2687.0000 26870000 MEGAN M CHITTY, ZACHARY E CARLSON 2805 14TH STREET MONROE, WI, 53566	MONROE SCHOOL DISTRICT 3682	2805 14TH ST City of Monroe - Not In TID CREST VIEW SUBDIVISION BLOCK 1 LOT 1	A	0.20	\$25,500	\$206,300	\$231,800							0.20
23251 2688.0000 26880000 JOANN (RICHTER) LANCASTER 2813 14TH STREET MONROE, WI, 53566	MONROE SCHOOL DISTRICT 3682	2813 14TH ST City of Monroe - Not In TID CREST VIEW SUBDIVISION BLOCK 1LOT 2 80' X 96'	A	0.18	\$23,000	\$206,000	\$229,000							0.18
23251 2689.0000 26890000 TAYLOR M ERMEY, MATTHEW J ROSEBROOK 2806 14TH STREET MONROE, WI, 53566	MONROE SCHOOL DISTRICT 3682	2806 14TH ST City of Monroe - Not In TID CREST VIEW SUBDIVISION BLOCK 2 LOT 1	A	0.17	\$22,500	\$176,800	\$199,300							0.17

YEAR 2025	State No.
--------------	-----------

ASSESSMENT ROLL FOR MONROE Green COUNTY

KEY TO
CODES

1.A - RESIDENTIAL
2.B - COMMERCIAL
3.C - MANUFACTURING
4.D - AGRICULTURAL

5.E - UNDEVELOPED
5m - AGRICULTURAL FOREST
6.F - PRODUCTIVE FOREST LANDS
7.G - OTHER

1. PFC REG. ENTERED BEFORE 1/1/72
2. PFC REG. ENTERED AFTER 12/31/71
3. PFC SPECIAL CLASSIFICATION
4. COUNTY FOREST CROP
5. MFL OPEN ENTERED AFTER 2004
6. MFL CLOSED ENTERED AFTER 2004
7. MFL OPEN ENTERED BEFORE 2005
8. MFL CLOSED ENTERED BEFORE 2005

1. FEDERAL
2. STATE
3. COUNTY
4. OTHER

EXEMPT FROM GEN.
PROPERTY TAX

TOTAL
ACRES
THIS
LINE

PARCEL NUMBER		SCHOOL	VOL/PAGE - REG. DEEDS	TOTAL ACRES	ACREAGE & VALUE OF DESCRIPTION					6. MFL CLOSED ENTERED AFTER 2004 7. MFL OPEN ENTERED BEFORE 2005 8. MFL CLOSED ENTERED BEFORE 2005		EXEMPT FROM GEN. PROPERTY TAX		ACRES THIS LINE
		DIST.		OF DESC.	SUBJECT TO GENERAL PROPERTY TAX									
NAME & ADDRESS			SEC. TN. RANGE DESCRIPTION OF PROPERTY		C O D E	ACRES	LAND VALUE	IMPROVEMENT VALUE	TOTAL VALUE	C O D E	ACRES	VALUE	C O D E	ACRES
3273	23251 2690.0000 26900000		MONROE SCHOOL DISTRICT 3682	1408 28TH AVE City of Monroe - Not In TID CREST VIEW SUBDIVISION BLOCK 2 LOT 2	A	0.17	\$22,500	\$201,000	\$223,500					0.17
	DONALD W LEPPER JR 1408 28TH AVENUE MONROE, WI, 53566													
3274	23251 2691.0000 26910000		MONROE SCHOOL DISTRICT 3682	1416 28TH AVE City of Monroe - Not In TID CREST VIEW SUBDIVISION BLOCK 2 LOT 3	A	0.17	\$22,500	\$182,300	\$204,800					0.17
	MARGIE A VAVRA 1416 28TH AVENUE MONROE, WI, 53566													
3275	23251 2692.0000 26920000		MONROE SCHOOL DISTRICT 3682	1500 28TH AVE City of Monroe - Not In TID CREST VIEW SUBDIVISION BLOCK 2 LOT 4	A	0.17	\$22,500	\$176,600	\$199,100					0.17
	VICTORIA RICHARDSON, KEVIN FIELD 1500 28TH AVENUE MONROE, WI, 53566													
3276	23251 2693.0000 26930000		MONROE SCHOOL DISTRICT 3682	1427 29TH AVE City of Monroe - Not In TID CREST VIEW SUBDIVISION BLOCK 2 LOT 5, COM SE COR LOT 5 S 10 FT W 100 FT N 10 FT E 100 FT POB(AKA: ALSO COM SE COR OF SW4 OF SE4 SEC 35 TH S89°E 285.24 FT TH N0°W 516.95 FT TH S89°E 100 FT TO POB TH S89°E 100 FT ALG S LN TH S0°E ALG W LN OF 29TH AVE 10 FT TH N89°W 100 FT TH N0°W 10 FT TO POB)	A	0.20	\$25,500	\$255,400	\$280,900					0.20
	DAVID M PLENGE, LORI A PLENGE 1427 29TH AVENUE MONROE, WI, 53566													

YEAR
2025

State No.

ASSESSMENT ROLL FOR MONROE Green COUNTYKEY TO
CODES1.A - RESIDENTIAL
2.B - COMMERCIAL
3.C - MANUFACTURING
4.D - AGRICULTURAL5.E - UNDEVELOPED
5m - AGRICULTURAL FOREST
6.F - PRODUCTIVE FOREST LANDS
7.G - OTHER1. PFC REG. ENTERED BEFORE 1/1/72
2. PFC REG. ENTERED AFTER 12/31/71
3. PFC SPECIAL CLASSIFICATION
4. COUNTY FOREST CROP
5. MFL OPEN ENTERED AFTER 2004
6. MFL CLOSED ENTERED AFTER 2004
7. MFL OPEN ENTERED BEFORE 2005
8. MFL CLOSED ENTERED BEFORE 20051. FEDERAL
2. STATE
3. COUNTY
4. OTHEREXEMPT FROM GEN.
PROPERTY TAX**TOTAL
ACRES
THIS
LINE**

PARCEL NUMBER	SCHOOL DIST.	VOL/PAGE - REG. DEEDS	TOTAL ACRES OF DESC.	ACREAGE & VALUE OF DESCRIPTION SUBJECT TO GENERAL PROPERTY TAX						6. MFL CLOSED ENTERED AFTER 2004 7. MFL OPEN ENTERED BEFORE 2005 8. MFL CLOSED ENTERED BEFORE 2005		EXEMPT FROM GEN. PROPERTY TAX		ACRES THIS LINE
NAME & ADDRESS	SEC. TN. RANGE DESCRIPTION OF PROPERTY	C O D E	ACRES	LAND VALUE	IMPROVEMENT VALUE	TOTAL VALUE	C O D E	ACRES	VALUE	C O D E	ACRES			
23251 2694.0000 26940000 MONROE SCHOOL DISTRICT 3682 RONALD F LOY, KATHLEEN A LOY 1419 29TH AVENUE MONROE, WI, 53566	1419 29TH AVE City of Monroe - Not In TID SECTION 35 CREST VIEW SUBDIVISION BLOCK 2 LOT 6	A	0.17	\$22,500	\$215,100	\$237,600						0.17		
23251 2695.0000 26950000 MONROE SCHOOL DISTRICT 3682 DONALD E BLUM, MARTHA E BLUM 1409 29TH AVE MONROE, WI, 53566	1409 29TH AVE City of Monroe - Not In TID CREST VIEW SUBDIVISION BLOCK 2 LOT 7	A	0.17	\$22,500	\$103,300	\$125,800						0.17		
23251 2696.0000 26960000 MONROE SCHOOL DISTRICT 3682 WADE A FOESCH, KELLY A FOESCH 2814 14TH STREET MONROE, WI, 53566	2814 14TH ST City of Monroe - Not In TID CREST VIEW SUBDIVISION BLOCK 2 LOT 8	A	0.17	\$22,500	\$232,000	\$254,500						0.17		
23251 2697.0000 26970000 MONROE SCHOOL DISTRICT 3682 LAUBE PAUL & GLADYS TRUST 1404 29TH AVENUE MONROE, WI, 53566	1404 29TH AVE City of Monroe - Not In TID CREST VIEW SUBDIVISION BLOCK 3LOT 1	A	0.25	\$31,100	\$285,800	\$316,900						0.25		

YEAR 2025	State No.
--------------	-----------

ASSESSMENT ROLL FOR MONROE Green COUNTY

KEY TO
CODES

1.A - RESIDENTIAL
2.B - COMMERCIAL
3.C - MANUFACTURING
4.D - AGRICULTURAL

5.E - UNDEVELOPED
5m - AGRICULTURAL FOREST
6.F - PRODUCTIVE FOREST LANDS
7.G - OTHER

1. PFC REG. ENTERED BEFORE 1/1/72
2. PFC REG. ENTERED AFTER 12/31/71
3. PFC SPECIAL CLASSIFICATION
4. COUNTY FOREST CROP
5. MFL OPEN ENTERED AFTER 2004
6. MFL CLOSED ENTERED AFTER 2004
7. MFL OPEN ENTERED BEFORE 2005
8. MFL CLOSED ENTERED BEFORE 2005

1. FEDERAL
2. STATE
3. COUNTY
4. OTHER

EXEMPT FROM GEN.
PROPERTY TAX

TOTAL
ACRES
THIS
LINE

PARCEL NUMBER	SCHOOL DIST.	VOL/PAGE - REG. DEEDS	TOTAL ACRES OF DESC.	ACREAGE & VALUE OF DESCRIPTION SUBJECT TO GENERAL PROPERTY TAX				6. MFL CLOSED ENTERED AFTER 2004 7. MFL OPEN ENTERED BEFORE 2005 8. MFL CLOSED ENTERED BEFORE 2005			EXEMPT FROM GEN. PROPERTY TAX		ACRES THIS LINE
NAME & ADDRESS	SEC. TN. RANGE DESCRIPTION OF PROPERTY	C O D E	ACRES	LAND VALUE	IMPROVEMENT VALUE	TOTAL VALUE	C O D E	ACRES	VALUE	C O D E	ACRES		
23251 2698.0000 26980000 MONROE SCHOOL DISTRICT 3682 PAUL F & LINDA L HANNES, TRUSTEES HANNES REVOCABLE TRUST 1410 29TH AVE MONROE, WI, 53566	1410 29TH AVE City of Monroe - Not In TID CREST VIEW SUBDIVISION BLOCK 3 LOT 2	A	0.17	\$22,500	\$240,200	\$262,700						0.17	
23251 2699.0000 26990000 MONROE SCHOOL DISTRICT 3682 BRANDEN R REUTER 1420 29TH AVENUE MONROE, WI, 53566	1420 29TH AVE City of Monroe - Not In TID CREST VIEW SUBDIVISION BLOCK 3 LOT 3	A	0.17	\$22,500	\$198,100	\$220,600						0.17	
23251 2700.0000 27000000 MONROE SCHOOL DISTRICT 3682 AARON J LEHMAN, HANNAH M K LEHMAN 1426 29TH AVENUE MONROE, WI, 53566	1426 29TH AVE City of Monroe - Not In TID CRESTVIEW SUBDIVISION BLOCK 3LOT 4 ALSO COM SE COR SW4 SE4 S89*E 285.24 FT N0*W 516.95 FT S89*E 260 FT POB S89*E 100 FT S0*E 16.25 FT N89*W 100 FT N0*W 16.69 FT TO POB	A	0.21	\$27,300	\$243,000	\$270,300						0.21	
23251 2701.0000 27010000 MONROE SCHOOL DISTRICT 3682 BRADLEY S NEWCOMER 2146 20TH AVENUE MONROE, WI, 53566	2146 20TH AVE City of Monroe - Not In TID BLACKHAWK SUBDIVISION LOT 1	A	0.34	\$40,000	\$361,100	\$401,100						0.34	

YEAR 2025	State No.
--------------	-----------

ASSESSMENT ROLL FOR MONROE Green COUNTY

KEY TO
CODES

1.A - RESIDENTIAL
2.B - COMMERCIAL
3.C - MANUFACTURING
4.D - AGRICULTURAL

5.E - UNDEVELOPED
5m - AGRICULTURAL FOREST
6.F - PRODUCTIVE FOREST LANDS
7.G - OTHER

1. PFC REG. ENTERED BEFORE 1/1/72
2. PFC REG. ENTERED AFTER 12/31/71
3. PFC SPECIAL CLASSIFICATION
4. COUNTY FOREST CROP
5. MFL OPEN ENTERED AFTER 2004
6. MFL CLOSED ENTERED AFTER 2004
7. MFL OPEN ENTERED BEFORE 2005
8. MFL CLOSED ENTERED BEFORE 2005

1. FEDERAL
2. STATE
3. COUNTY
4. OTHER

EXEMPT FROM GEN.
PROPERTY TAX

TOTAL
ACRES
THIS
LINE

PARCEL NUMBER		SCHOOL DIST.	VOL/PAGE - REG. DEEDS	TOTAL ACRES OF DESC.	ACREAGE & VALUE OF DESCRIPTION SUBJECT TO GENERAL PROPERTY TAX								EXEMPT FROM GEN. PROPERTY TAX		ACRES THIS LINE
NAME & ADDRESS			SEC. TN. RANGE DESCRIPTION OF PROPERTY		C O D E	ACRES	LAND VALUE	IMPROVEMENT VALUE	TOTAL VALUE	C O D E	ACRES	VALUE	C O D E	ACRES	
3285	23251 2702.0000 27020000	MONROE SCHOOL DISTRICT 3682	2162 20TH AVE City of Monroe - Not In TID BLACKHAWK SUBDIVISION LOT 2		A	0.34	\$40,000	\$292,800	\$332,800						0.34
	JOANN SCHWITZ 2162 20TH AVENUE MONROE, WI, 53566														
3286	23251 2703.0000 27030000	MONROE SCHOOL DISTRICT 3682	2178 20TH AVE City of Monroe - Not In TID BLACKHAWK SUBDIVISION LOT 3; ALSO BEG SE COR LOT 4 BLACKHAWK SUB TH N1*W 299.48 FT TH N88*E 6 FT TH S1*E 299.88 FT TO N LINE LOT 1 BLOCK 1 COUNTRY CLUB EST SUB TH N87*W 6.01 FT POB BNG PRT OUTLOS 44 & 45 IN FR GOV LOT 6 IN NW 1/4 SEC 2		A	0.37	\$40,900	\$293,100	\$334,000						0.37
	JAMES C BRUCE, VERONICA A BRUCE 2178 20TH AVENUE MONROE, WI, 53566														
3287	23251 2703.1000 27031000	MONROE SCHOOL DISTRICT 3682	2502 20TH AVE City of Monroe - Not In TID BLACKHAWK SUBDIVISION LOT 4 ALSO PRT DESC LYG S OF N LN LT 4 EXTEND/PARC ALG E SD LTS 3 & 4-299.48 FT N & S X 6 FT E & W PRT OL 44/45 GOV LT 6 .041A		A	0.37	\$40,900	\$394,500	\$435,400						0.37
	CHARLES J DEARTH, MARY HOLLIS DEARTH 2502 20TH AVENUE MONROE, WI, 53566														
3288	23251 2704.0000 27040000	MONROE SCHOOL DISTRICT 3682	1916 25TH ST City of Monroe - Not In TID BLACKHAWK SUBDIVISION LOT 5		A	0.28	\$37,200	\$322,600	\$359,800						0.28
	CAROL J DEMIK 1916 25TH STREET MONROE, WI, 53566														

YEAR 2025	State No.
--------------	-----------

ASSESSMENT ROLL FOR MONROE Green COUNTY

KEY TO
CODES

1.A - RESIDENTIAL
2.B - COMMERCIAL
3.C - MANUFACTURING
4.D - AGRICULTURAL

5.E - UNDEVELOPED
5m - AGRICULTURAL FOREST
6.F - PRODUCTIVE FOREST LANDS
7.G - OTHER

1. PFC REG. ENTERED BEFORE 1/1/72
2. PFC REG. ENTERED AFTER 12/31/71
3. PFC SPECIAL CLASSIFICATION
4. COUNTY FOREST CROP
5. MFL OPEN ENTERED AFTER 2004
6. MFL CLOSED ENTERED AFTER 2004
7. MFL OPEN ENTERED BEFORE 2005
8. MFL CLOSED ENTERED BEFORE 2005

1. FEDERAL
2. STATE
3. COUNTY
4. OTHER

EXEMPT FROM GEN.
PROPERTY TAX

TOTAL
ACRES
THIS
LINE

3289

PARCEL NUMBER	SCHOOL DIST.	VOL/PAGE - REG. DEEDS	TOTAL ACRES	ACREAGE & VALUE OF DESCRIPTION					6. MFL CLOSED ENTERED AFTER 2004 7. MFL OPEN ENTERED BEFORE 2005 8. MFL CLOSED ENTERED BEFORE 2005			EXEMPT FROM GEN. PROPERTY TAX		ACRES THIS LINE
		OF DESC.	SUBJECT TO GENERAL PROPERTY TAX											
NAME & ADDRESS		SEC. TN. RANGE DESCRIPTION OF PROPERTY	C O D E	ACRES	LAND VALUE	IMPROVEMENT VALUE	TOTAL VALUE	C O D E	ACRES	VALUE	C O D E	ACRES		
23251 2705.0000 27050000 ALEX C AURIT, ALLISON R AURIT 1908 25TH STREET MONROE, WI, 53566	MONROE SCHOOL DISTRICT 3682	1908 25TH ST City of Monroe - Not In TID BLACKHAWK SUBDIVISION E 100 FT LOT 6	A	0.25	\$36,000	\$290,200	\$326,200						0.25	
23251 2706.0000 27060000 TREVOR LONG, TIA LONG 1902 25TH STREET MONROE, WI, 53566	MONROE SCHOOL DISTRICT 3682	1902 25TH ST City of Monroe - Not In TID BLACKHAWK SUBDIVISION LOT 7 & W 10 FT LOT 6	A	0.25	\$36,000	\$240,200	\$276,200						0.25	
23251 2707.0000 27070000 ROBERT T FLEEGE, KATHERYN D FLEEGE PO BOX 142 MONROE, WI, 53566	MONROE SCHOOL DISTRICT 3682	1814 25TH ST City of Monroe - Not In TID BLACKHAWK SUBDIVISIONLOT 8	A	0.23	\$34,600	\$200,600	\$235,200						0.23	
23251 2708.0000 27080000 SYLVIA DAWN LEDERMAN 1804 25TH STREET MONROE, WI, 53566	MONROE SCHOOL DISTRICT 3682	1804 25TH ST City of Monroe - Not In TID BLACKHAWK SUBDIVISION LOT 9	A	0.23	\$34,600	\$231,100	\$265,700						0.23	

3290

3291

3292

YEAR
2025

State No.

ASSESSMENT ROLL FOR MONROE Green COUNTYKEY TO
CODES1.A - RESIDENTIAL
2.B - COMMERCIAL
3.C - MANUFACTURING
4.D - AGRICULTURAL5. **E** - UNDEVELOPED
5**m** - AGRICULTURAL FOREST
6. **F** - PRODUCTIVE FOREST LANDS
7. **G** - OTHER1. PFC REG. ENTERED BEFORE 1/1/72
2. PFC REG. ENTERED AFTER 12/31/71
3. PFC SPECIAL CLASSIFICATION
4. COUNTY FOREST CROP
5. MFL OPEN ENTERED AFTER 2004
6. MFL CLOSED ENTERED AFTER 2004
7. MFL OPEN ENTERED BEFORE 2005
8. MFL CLOSED ENTERED BEFORE 20051. FEDERAL
2. STATE
3. COUNTY
4. OTHEREXEMPT FROM GEN.
PROPERTY TAX**TOTAL
ACRES
THIS
LINE**

PARCEL NUMBER		SCHOOL DIST.	VOL/PAGE - REG. DEEDS	TOTAL ACRES OF DESC.	ACREAGE & VALUE OF DESCRIPTION SUBJECT TO GENERAL PROPERTY TAX							EXEMPT FROM GEN. PROPERTY TAX		ACRES THIS LINE
NAME & ADDRESS		SEC. TN. RANGE DESCRIPTION OF PROPERTY		C O D E	ACRES	LAND VALUE	IMPROVEMENT VALUE	TOTAL VALUE	C O D E	ACRES	VALUE	C O D E	ACRES	
23251 2709.0000 27090000 MONROE SCHOOL DISTRICT 3682 Federico Giacobbe, Vanina Miguel 2328 18th Avenue Monroe, WI, 53566		2328 18TH AVE City of Monroe - Not In TID BLACKHAWK SUBDIVISIONLOT 10		A	0.23	\$34,600	\$222,300	\$256,900						0.23
23251 2710.0000 27100000 MONROE SCHOOL DISTRICT 3682 Emily Rae Zarling 1813 25th Street Monroe, WI, 53566		1813 25TH ST City of Monroe - Not In TID BLACKHAWK SUBDIVISION W 79.83 FT OF LOT 11		A	0.20	\$30,800	\$209,600	\$240,400						0.20
23251 2711.0000 27110000 MONROE SCHOOL DISTRICT 3682 WILLIAM D RIESE 1819 25TH STREET MONROE, WI, 53566		1819 25TH ST City of Monroe - Not In TID BLACKHAWK SUBDIVISION LOT 11 EXC W 79.83 FT; W 70.33 FT LOT 12		A	0.20	\$30,800	\$162,100	\$192,900						0.20
23251 2712.0000 27120000 MONROE SCHOOL DISTRICT 3682 ETHAN A KISTER, MICHELLE M P KISTER 1905 25TH STREET MONROE, WI, 53566		1905 25TH ST City of Monroe - Not In TID BLACKHAWK SUBDIVISION E 19.17 FT LOT 12 W 60.83 FT LOT 13		A	0.20	\$30,800	\$288,000	\$318,800						0.20

YEAR 2025	State No.
--------------	-----------

ASSESSMENT ROLL FOR MONROE Green COUNTY

KEY TO
CODES

1.A - RESIDENTIAL
2.B - COMMERCIAL
3.C - MANUFACTURING
4.D - AGRICULTURAL

5.E - UNDEVELOPED
5m - AGRICULTURAL FOREST
6.F - PRODUCTIVE FOREST LANDS
7.G - OTHER

1. PFC REG. ENTERED BEFORE 1/1/72
2. PFC REG. ENTERED AFTER 12/31/71
3. PFC SPECIAL CLASSIFICATION
4. COUNTY FOREST CROP
5. MFL OPEN ENTERED AFTER 2004
6. MFL CLOSED ENTERED AFTER 2004
7. MFL OPEN ENTERED BEFORE 2005
8. MFL CLOSED ENTERED BEFORE 2005

1. FEDERAL
2. STATE
3. COUNTY
4. OTHER

EXEMPT FROM GEN.
PROPERTY TAX

TOTAL
ACRES
THIS
LINE

PARCEL NUMBER		SCHOOL DIST.	VOL/PAGE - REG. DEEDS	TOTAL ACRES OF DESC.		ACREAGE & VALUE OF DESCRIPTION SUBJECT TO GENERAL PROPERTY TAX						6. MFL CLOSED ENTERED AFTER 2004 7. MFL OPEN ENTERED BEFORE 2005 8. MFL CLOSED ENTERED BEFORE 2005		EXEMPT FROM GEN. PROPERTY TAX		ACRES THIS LINE
NAME & ADDRESS			SEC. TN. RANGE DESCRIPTION OF PROPERTY		C O D E	ACRES	LAND VALUE	IMPROVEMENT VALUE	TOTAL VALUE	C O D E	ACRES	VALUE	C O D E	ACRES		
3297	23251 2713.0000 27130000 CHEL BOETTCHER, JENNIFER BOETTCHER 2173 20TH AVENUE MONROE, WI, 53566		MONROE SCHOOL DISTRICT 3682 2173 20TH AVE City of Monroe - Not In TID BLACKHAWK SUBDIVISION LOT 14 & LOT 13 EXC W 60.83 FT		A	0.40	\$42,500	\$271,100	\$313,600							0.40
	23251 2714.0000 27140000 WILLIAM J RUDA, JEAN A RUDA 2163 20TH AVENUE MONROE, WI, 53566		MONROE SCHOOL DISTRICT 3682 2163 20TH AVE City of Monroe - Not In TID BLACKHAWK SUBDIVISION LOT 15		A	0.30	\$38,200	\$401,800	\$440,000							0.30
3299	23251 2715.0000 27150000 Casey Dwyer, Danielle Dwyer 1910 Blackhawk Court Monroe, WI, 53566		MONROE SCHOOL DISTRICT 3682 1910 BLACKHAWK CT City of Monroe - Not In TID BLACKHAWK SUBDIVISON LOT 16		A	0.28	\$37,000	\$388,000	\$425,000							0.28
	23251 2717.0000 27170000 PAUL R WITKE, RACHEL A WITKE 2145 20TH AVENUE MONROE, WI, 53566		MONROE SCHOOL DISTRICT 3682 2145 20TH AVE City of Monroe - Not In TID BLACKHAWK SUBDIVISION LOT 17 & 18		A	0.57	\$49,800	\$388,100	\$437,900							0.57

YEAR 2025	State No.
--------------	-----------

ASSESSMENT ROLL FOR MONROE Green COUNTY

KEY TO
CODES

1.A - RESIDENTIAL
2.B - COMMERCIAL
3.C - MANUFACTURING
4.D - AGRICULTURAL

5.E - UNDEVELOPED
5m - AGRICULTURAL FOREST
6.F - PRODUCTIVE FOREST LANDS
7.G - OTHER

1. PFC REG. ENTERED BEFORE 1/1/72
2. PFC REG. ENTERED AFTER 12/31/71
3. PFC SPECIAL CLASSIFICATION
4. COUNTY FOREST CROP
5. MFL OPEN ENTERED AFTER 2004
6. MFL CLOSED ENTERED AFTER 2004
7. MFL OPEN ENTERED BEFORE 2005
8. MFL CLOSED ENTERED BEFORE 2005

1. FEDERAL
2. STATE
3. COUNTY
4. OTHER

EXEMPT FROM GEN.
PROPERTY TAX

TOTAL
ACRES
THIS
LINE

PARCEL NUMBER	SCHOOL DIST.	VOL/PAGE - REG. DEEDS	TOTAL ACRES OF DESC.	ACREAGE & VALUE OF DESCRIPTION SUBJECT TO GENERAL PROPERTY TAX								EXEMPT FROM GEN. PROPERTY TAX		TOTAL ACRES THIS LINE
NAME & ADDRESS	SEC. TN. RANGE DESCRIPTION OF PROPERTY	C O D E	ACRES	LAND VALUE	IMPROVEMENT VALUE	TOTAL VALUE	C O D E	ACRES	VALUE	C O D E	ACRES			
3301 23251 2718.0000 27180000 MONROE SCHOOL DISTRICT 3682 BERNARD W & PAULINE R WHALEN - LE BARRY B WHALEN, RYAN M WHALEN 2901 7TH STREET MONROE, WI, 53566	2901 7TH ST City of Monroe - Not In TID SCHMITZ SUBDIVISION ALL LOT 1, EXC W 90 FT THEREOF & EXC E 90 FT THEREOF	A	0.36	\$35,800	\$199,500	\$235,300								0.36
3302 23251 2718.1000 27181000 MONROE SCHOOL DISTRICT 3682 GLORIA G RIEDER LE Susan Armstrong, Mark Rieder 624 30th Ave Monroe, WI, 53566	2905 7TH ST City of Monroe - Not In TID SCHMITZ'S FIRST SUBDIVISIONE 1/3 OF LOT 1	A	0.36	\$35,800	\$250,200	\$286,000								0.36
3303 23251 2718.2000 27182000 MONROE SCHOOL DISTRICT 3682 JONATHAN R DALY, TARA N DALY 628 28TH AVENUE MONROE, WI, 53566	2815 7TH ST City of Monroe - Not In TID SCHMITZ SUBDIVISION W 90 FT LOT 1	A	0.36	\$35,800	\$14,300	\$50,100								0.36
3304 23251 2719.0000 27190000 MONROE SCHOOL DISTRICT 3682 Richard J. Prien Self-Declaration of Trust dated October 2, 2006, Carol F. Doyle Self- Declaration of Trust dated October 15, 2001 2904 7th Street Monroe, Wisconsin, 53566	2904 7TH ST City of Monroe - Not In TID SCHMITZ FIRST SUBDIVISION LOT 2 & N 8 FT LOT 3	A	0.21	\$27,700	\$212,100	\$239,800								0.21

YEAR 2025	State No.
--------------	-----------

ASSESSMENT ROLL FOR MONROE Green COUNTY

KEY TO
CODES

1.A - RESIDENTIAL
2.B - COMMERCIAL
3.C - MANUFACTURING
4.D - AGRICULTURAL

5.E - UNDEVELOPED
5m - AGRICULTURAL FOREST
6.F - PRODUCTIVE FOREST LANDS
7.G - OTHER

1. PFC REG. ENTERED BEFORE 1/1/72
2. PFC REG. ENTERED AFTER 12/31/71
3. PFC SPECIAL CLASSIFICATION
4. COUNTY FOREST CROP
5. MFL OPEN ENTERED AFTER 2004
6. MFL CLOSED ENTERED AFTER 2004
7. MFL OPEN ENTERED BEFORE 2005
8. MFL CLOSED ENTERED BEFORE 2005

1. FEDERAL
2. STATE
3. COUNTY
4. OTHER

EXEMPT FROM GEN.
PROPERTY TAX

TOTAL
ACRES
THIS
LINE

3305

PARCEL NUMBER	SCHOOL DIST.	VOL/PAGE - REG. DEEDS	TOTAL ACRES OF DESC.	ACREAGE & VALUE OF DESCRIPTION SUBJECT TO GENERAL PROPERTY TAX					6. MFL CLOSED ENTERED AFTER 2004 7. MFL OPEN ENTERED BEFORE 2005 8. MFL CLOSED ENTERED BEFORE 2005			EXEMPT FROM GEN. PROPERTY TAX		ACRES THIS LINE
NAME & ADDRESS		SEC. TN. RANGE DESCRIPTION OF PROPERTY	C O D E	ACRES	LAND VALUE	IMPROVEMENT VALUE	TOTAL VALUE	C O D E	ACRES	VALUE	C O D E	ACRES		
23251 2720.0000 27200000 BARRY J HYLAND 202 10TH AVE MONROE, WI, 53566	MONROE SCHOOL DISTRICT 3682	Vacant City of Monroe - Not In TID SCHMITZ'S 1ST SUBDIVISION S 72 FT LOT 3	A	0.17	\$22,700	\$0	\$22,700						0.17	
23251 2721.0000 27210000 J RICHARD BOELK 718 29TH AVENUE MONROE, WI, 53566	MONROE SCHOOL DISTRICT 3682	718 29TH AVE City of Monroe - Not In TID SCHMITZ SUBDIVISION LOT 4	A	0.19	\$25,200	\$162,800	\$188,000						0.19	
23251 2722.0000 27220000 CAROL J GRIMM 726 29TH AVENUE MONROE, WI, 53566	MONROE SCHOOL DISTRICT 3682	726 29TH AVE City of Monroe - Not In TID SCHMITZ'S FIRST SUBDIVISION LOT 5	A	0.22	\$29,300	\$144,100	\$173,400						0.22	
23251 2723.0000 27230000 KRISTI K BLABAUM 727 29TH AVENUE MONROE, WI, 53566	MONROE SCHOOL DISTRICT 3682	727 29TH AVE City of Monroe - Not In TID SCHMITZ'S SUBDIVISION LOT 6 (75' X 130')	A	0.22	\$29,300	\$343,300	\$372,600						0.22	

3306

3307

3308

YEAR 2025	State No.
--------------	-----------

ASSESSMENT ROLL FOR MONROE Green COUNTY

KEY TO
CODES

1.A - RESIDENTIAL
2.B - COMMERCIAL
3.C - MANUFACTURING
4.D - AGRICULTURAL

5.E - UNDEVELOPED
5m - AGRICULTURAL FOREST
6.F - PRODUCTIVE FOREST LANDS
7.G - OTHER

1. PFC REG. ENTERED BEFORE 1/1/72
2. PFC REG. ENTERED AFTER 12/31/71
3. PFC SPECIAL CLASSIFICATION
4. COUNTY FOREST CROP
5. MFL OPEN ENTERED AFTER 2004
6. MFL CLOSED ENTERED AFTER 2004
7. MFL OPEN ENTERED BEFORE 2005
8. MFL CLOSED ENTERED BEFORE 2005

1. FEDERAL
2. STATE
3. COUNTY
4. OTHER

EXEMPT FROM GEN.
PROPERTY TAX

TOTAL
ACRES
THIS
LINE

PARCEL NUMBER	SCHOOL DIST.	VOL/PAGE - REG. DEEDS	TOTAL ACRES	ACREAGE & VALUE OF DESCRIPTION SUBJECT TO GENERAL PROPERTY TAX					6. MFL CLOSED ENTERED AFTER 2004 7. MFL OPEN ENTERED BEFORE 2005 8. MFL CLOSED ENTERED BEFORE 2005			EXEMPT FROM GEN. PROPERTY TAX		ACRES THIS LINE
		OF DESC.		ACRES	LAND VALUE	IMPROVEMENT VALUE	TOTAL VALUE		ACRES	VALUE		ACRES		
NAME & ADDRESS		SEC. TN. RANGE DESCRIPTION OF PROPERTY		C O D E	ACRES	LAND VALUE	IMPROVEMENT VALUE	TOTAL VALUE	C O D E	ACRES	VALUE	C O D E	ACRES	
23251 2724.0000 27240000	MONROE SCHOOL DISTRICT 3682	717 29TH AVE City of Monroe - Not In TID SCHMITZ'S FIRST SUBDIVISION LOT 7		A	0.19	\$25,200	\$163,900	\$189,100						0.19
CHRISTOPHER J WIEMANN 717 29TH AVENUE MONROE, WI, 53566														
23251 2725.0000 27250000	MONROE SCHOOL DISTRICT 3682	711 29TH AVE City of Monroe - Not In TID SCHMITZ FIRST SUBDIVSION LOT 8		A	0.19	\$25,200	\$186,100	\$211,300						0.19
JACQUELINE M GRUETZMAN 711 29TH AVENUE MONROE, WI, 53566														
23251 2726.0000 27260000	MONROE SCHOOL DISTRICT 3682	2814 7TH ST City of Monroe - Not In TID SCHMITZ'S FIRST SUBDIVISION LOT 9		A	0.19	\$25,200	\$360,200	\$385,400						0.19
GARY L NEUENSCHWANDER 2814 7TH STREET MONROE, WI, 53566														
23251 2728.0000 27280000	MONROE SCHOOL DISTRICT 3682	540 26TH AVE City of Monroe - Not In TID SUNNY RIDGE SUBDIVISION LOT 1; ALSO S1/2 VAC ALLEY LYG N OF SD LOT		A	0.22	\$28,700	\$188,000	\$216,700						0.22
Dawn J Elmer 540 26th Ave Monroe, WI, 53566														

YEAR 2025	State No.
--------------	-----------

ASSESSMENT ROLL FOR MONROE Green COUNTY

KEY TO
CODES

1.A - RESIDENTIAL
2.B - COMMERCIAL
3.C - MANUFACTURING
4.D - AGRICULTURAL

5.E - UNDEVELOPED
5m - AGRICULTURAL FOREST
6.F - PRODUCTIVE FOREST LANDS
7.G - OTHER

1. PFC REG. ENTERED BEFORE 1/1/72
2. PFC REG. ENTERED AFTER 12/31/71
3. PFC SPECIAL CLASSIFICATION
4. COUNTY FOREST CROP
5. MFL OPEN ENTERED AFTER 2004
6. MFL CLOSED ENTERED AFTER 2004
7. MFL OPEN ENTERED BEFORE 2005
8. MFL CLOSED ENTERED BEFORE 2005

1. FEDERAL
2. STATE
3. COUNTY
4. OTHER

EXEMPT FROM GEN.
PROPERTY TAX

TOTAL
ACRES
THIS
LINE

2025		KEY TO CODES		1.A - RESIDENTIAL 2.B - COMMERCIAL 3.C - MANUFACTURING 4.D - AGRICULTURAL		5.E - UNDEVELOPED 5m - AGRICULTURAL FOREST 6.F - PRODUCTIVE FOREST LANDS 7.G - OTHER		1. PFC REG. ENTERED BEFORE 1/1/72 2. PFC REG. ENTERED AFTER 12/31/71 3. PFC SPECIAL CLASSIFICATION 4. COUNTY FOREST CROP 5. MFL OPEN ENTERED AFTER 2004 6. MFL CLOSED ENTERED AFTER 2004 7. MFL OPEN ENTERED BEFORE 2005 8. MFL CLOSED ENTERED BEFORE 2005		1. FEDERAL 2. STATE 3. COUNTY 4. OTHER		TOTAL ACRES THIS LINE			
PARCEL NUMBER		SCHOOL DIST.	VOL/PAGE - REG. DEEDS	TOTAL ACRES OF DESC.		ACREAGE & VALUE OF DESCRIPTION SUBJECT TO GENERAL PROPERTY TAX							EXEMPT FROM GEN. PROPERTY TAX		
NAME & ADDRESS			SEC. TN. RANGE DESCRIPTION OF PROPERTY	C O D E	ACRES	LAND VALUE	IMPROVEMENT VALUE	TOTAL VALUE	C O D E	ACRES	VALUE	C O D E	ACRES		
3313	23251 2728.1000 27281000 KRAN ENTERPRISES LLC W5861 CLAR KEN ROAD MONROE, WI, 53566	MONROE SCHOOL DISTRICT 3682	2649 6TH ST City of Monroe - Not In TID SECTION 35 SUNNY RIDGE SUBDIVISION LOT 2 ALSO 1/2 VAC ALLEY LYG N OF LOT 2; ALSO COM SE COR LOT 2 N 124.01 FT E 97 FT S 123.33 FT TO N LN 6TH ST W 97 FT TO POBALSO PRT N 1/2 OF VAC ALLEY LYG S OF & CONTIG TO S PROP LINE LOT 3 COM NW COR LOT 2 SUNNY RIDGE TH N 16 FT TO S LN OF LOT 3 TH N89*E 82 FT TH S 16 FT TO NE COR LOT 2 TH S89*W ALG N LN LOT 2 82 FT TO POB	B	0.50	\$30,600	\$1,035,700	\$1,066,300						0.50	
3314	23251 2731.0000 27310000 MONROE PROPERTY HOLDINGS, LLC, (MONROE MANOR) 3450 OAKTON STREET SKOKIE, IL, 60076	MONROE SCHOOL DISTRICT 3682	516 26TH AVE City of Monroe - Not In TID SUNNY RIDGE SUB LOTS 4, 5, & 6, ALSO PRT OL 24, 25, 29, & 30 PT NW4 OF NE4 SEC 35 DESC AS: COM NE COR OF SEC 35 TH W 1320 FT TH S 1041 FT BNG CENTER LINE OF 5TH ST TH S89*W 180.28 FT TO POB TH S89*W 190.2 FT TH S 30 FT TH N89*E 16.2 FT TO NE COR LOT 6 SUNNY RIDGE SUB TH S 120 FT TH N89*E 33 FT TH S 158.86 FT TH N89*E 141 FT TH N 308.86 FT TO POB; EXC N 30FT FOR STREET	B	1.65	\$97,200	\$1,868,300	\$1,965,500						1.65	
3315	23251 2733.0000 27330000 DANIEL R RUFENACHT, KRYSTYL L RUFENACHT 530 26TH AVENUE MONROE, WI, 53566	MONROE SCHOOL DISTRICT 3682	530 26TH AVE City of Monroe - Not In TID SUNNY RIDGE SUBDIVISION LOT 3; ALSO N1/2 OF VAC ALLEY LYG S OF SD LOT 3; EXC THAT PRT OF N1/2 OF VAC ALLEY LYG S & CONT TO S PROP LN LOT 3 DESC AS COM NW COR LOT 2 SUNNY RIDGE TH N 16 FT TO S LN LOT 3 TH N89*E 82 FT TH S 16 FT TO NE COR LOT 2 TH S89*W ALG N LN LOT 2 82 FT TO POB	A	0.23	\$29,900	\$214,200	\$244,100						0.23	
3316	23251 2734.0000 27340000 NICOLAS D DEYO, CHRISTIE L DEYO 422 26TH AVENUE MONROE, WI, 53566	MONROE SCHOOL DISTRICT 3682	422 26TH AVE City of Monroe - Not In TID SUNNY RIDGE SUBDIVISON LOT 7	A	0.20	\$25,600	\$226,800	\$252,400						0.20	

YEAR 2025	State No.
--------------	-----------

ASSESSMENT ROLL FOR MONROE Green COUNTY

KEY TO
CODES

1.A - RESIDENTIAL
2.B - COMMERCIAL
3.C - MANUFACTURING
4.D - AGRICULTURAL

5.E - UNDEVELOPED
5m - AGRICULTURAL FOREST
6.F - PRODUCTIVE FOREST LANDS
7.G - OTHER

1. PFC REG. ENTERED BEFORE 1/1/72
2. PFC REG. ENTERED AFTER 12/31/71
3. PFC SPECIAL CLASSIFICATION
4. COUNTY FOREST CROP
5. MFL OPEN ENTERED AFTER 2004
6. MFL CLOSED ENTERED AFTER 2004
7. MFL OPEN ENTERED BEFORE 2005
8. MFL CLOSED ENTERED BEFORE 2005

1. FEDERAL
2. STATE
3. COUNTY
4. OTHER

EXEMPT FROM GEN.
PROPERTY TAX

TOTAL
ACRES
THIS
LINE

3317

2025		KEY TO CODES ▶		1.A - RESIDENTIAL 2.B - COMMERCIAL 3.C - MANUFACTURING 4.D - AGRICULTURAL		5.E - UNDEVELOPED 5m - AGRICULTURAL FOREST 6.F - PRODUCTIVE FOREST LANDS 7.G - OTHER		1. PFC REG. ENTERED BEFORE 1/1/72 2. PFC REG. ENTERED AFTER 12/31/71 3. PFC SPECIAL CLASSIFICATION 4. COUNTY FOREST CROP 5. MFL OPEN ENTERED AFTER 2004 6. MFL CLOSED ENTERED AFTER 2004 7. MFL OPEN ENTERED BEFORE 2005 8. MFL CLOSED ENTERED BEFORE 2005		1. FEDERAL 2. STATE 3. COUNTY 4. OTHER		TOTAL ACRES THIS LINE			
PARCEL NUMBER		SCHOOL DIST.		VOL/PAGE - REG. DEEDS		TOTAL ACRES OF DESC.		ACREAGE & VALUE OF DESCRIPTION SUBJECT TO GENERAL PROPERTY TAX						EXEMPT FROM GEN. PROPERTY TAX	
NAME & ADDRESS		SEC. TN. RANGE DESCRIPTION OF PROPERTY		C O D E	ACRES	LAND VALUE	IMPROVEMENT VALUE	TOTAL VALUE	C O D E	ACRES	VALUE	C O D E	ACRES		
23251 2735.0000 27350000 DEANNA A LARSON, TRUSTEE LARSON TRUST 2453 5TH STREET MONROE, WI, 53566		MONROE SCHOOL DISTRICT 3682 2453 5TH ST City of Monroe - Not In TID SUNNY RIDGE SUBDIVISON LOT 8		A	0.20	\$25,900	\$186,600	\$212,500						0.20	
23251 2736.0000 27360000 Amelia Wentzel A/K/A Amelia Marie Wentzel 2447 5th Street Monroe, WI, 53566		MONROE SCHOOL DISTRICT 3682 2447 5TH ST City of Monroe - Not In TID SUNNY RIDGE SUBDIVISON LOT 9		A	0.19	\$25,200	\$173,100	\$198,300						0.19	
23251 2737.0000 27370000 THEODORE F PIETRZAK 507 26TH AVENUE MONROE, WI, 53566		MONROE SCHOOL DISTRICT 3682 507 26TH AVE City of Monroe - Not In TID SUNNY RIDGE SUBDIVISION LOT 10		A	0.35	\$35,200	\$238,400	\$273,600						0.35	
23251 2738.0000 27380000 EUGENE HARTWIG, DIANE ROBERTS 2515 SUNNY RIDGE COURT MONROE, WI, 53566		MONROE SCHOOL DISTRICT 3682 2515 SUNNY RIDGE CT City of Monroe - Not In TID SUNNY RIDGE SUBDIVISION LOT 11		A	0.24	\$30,500	\$202,700	\$233,200						0.24	

3318

3319

3320

YEAR 2025	State No.
--------------	-----------

ASSESSMENT ROLL FOR MONROE Green COUNTY

KEY TO
CODES

1.A - RESIDENTIAL
2.B - COMMERCIAL
3.C - MANUFACTURING
4.D - AGRICULTURAL

5.E - UNDEVELOPED
5m - AGRICULTURAL FOREST
6.F - PRODUCTIVE FOREST LANDS
7.G - OTHER

1. PFC REG. ENTERED BEFORE 1/1/72
2. PFC REG. ENTERED AFTER 12/31/71
3. PFC SPECIAL CLASSIFICATION
4. COUNTY FOREST CROP
5. MFL OPEN ENTERED AFTER 2004
6. MFL CLOSED ENTERED AFTER 2004
7. MFL OPEN ENTERED BEFORE 2005
8. MFL CLOSED ENTERED BEFORE 2005

1. FEDERAL
2. STATE
3. COUNTY
4. OTHER

EXEMPT FROM GEN.
PROPERTY TAX

TOTAL
ACRES
THIS
LINE

3321

PARCEL NUMBER	SCHOOL DIST.	VOL/PAGE - REG. DEEDS	TOTAL ACRES OF DESC.	ACREAGE & VALUE OF DESCRIPTION SUBJECT TO GENERAL PROPERTY TAX					6. MFL CLOSED ENTERED AFTER 2004 7. MFL OPEN ENTERED BEFORE 2005 8. MFL CLOSED ENTERED BEFORE 2005			EXEMPT FROM GEN. PROPERTY TAX		ACRES THIS LINE	
					ACRES	LAND VALUE	IMPROVEMENT VALUE	TOTAL VALUE	C O D E	ACRES	VALUE	C O D E	ACRES		
23251 2739.0000 27390000	MONROE SCHOOL DISTRICT 3682	531 26TH AVE City of Monroe - Not In TID SUNNY RIDGE SUBDIVISON	LOT 12	A	0.26	\$31,300	\$238,000	\$269,300							0.26
TOM D MILLER, MARY L MILLER 531 26TH AVENUE MONROE, WI, 53566															
23251 2740.0000 27400000	MONROE SCHOOL DISTRICT 3682	2510 SUNNY RIDGE CT City of Monroe - Not In TID SUNNY RIDGE SUBDIVISON	LOT 13	A	0.27	\$31,700	\$232,500	\$264,200							0.27
JASON L KUNDERT, AMY M KUNDERT N2901 YOUTH CABIN ROAD MONROE, WI, 53566															
23251 2741.0000 27410000	MONROE SCHOOL DISTRICT 3682	2511 SUNNY RIDGE CT City of Monroe - Not In TID SUNNY RIDGE SUBDIVISION	LOT 14	A	0.27	\$31,700	\$171,100	\$202,800							0.27
PETER M HARTMAN 2511 SUNNY RIDGE COURT MONROE, WI, 53566															
23251 2742.0000 27420000	MONROE SCHOOL DISTRICT 3682	1439 29TH AVE City of Monroe - Not In TID BRUNI-MILLER SUBDIVISION	LOT 1	A	0.18	\$23,400	\$239,600	\$263,000							0.18
DAVID H AMBLER, JANET M AMBLER 1439 29TH AVENUE MONROE, WI, 53566															

3322

3323

3324

YEAR 2025	State No.
--------------	-----------

ASSESSMENT ROLL FOR MONROE Green COUNTY

KEY TO
CODES

1.A - RESIDENTIAL
2.B - COMMERCIAL
3.C - MANUFACTURING
4.D - AGRICULTURAL

5.E - UNDEVELOPED
5m - AGRICULTURAL FOREST
6.F - PRODUCTIVE FOREST LANDS
7.G - OTHER

1. PFC REG. ENTERED BEFORE 1/1/72
2. PFC REG. ENTERED AFTER 12/31/71
3. PFC SPECIAL CLASSIFICATION
4. COUNTY FOREST CROP
5. MFL OPEN ENTERED AFTER 2004
6. MFL CLOSED ENTERED AFTER 2004
7. MFL OPEN ENTERED BEFORE 2005
8. MFL CLOSED ENTERED BEFORE 2005

1. FEDERAL
2. STATE
3. COUNTY
4. OTHER

EXEMPT FROM GEN.
PROPERTY TAX

TOTAL
ACRES
THIS
LINE

3325

PARCEL NUMBER	SCHOOL DIST.	VOL/PAGE - REG. DEEDS	TOTAL ACRES	ACREAGE & VALUE OF DESCRIPTION					6. MFL CLOSED ENTERED AFTER 2004 7. MFL OPEN ENTERED BEFORE 2005 8. MFL CLOSED ENTERED BEFORE 2005			EXEMPT FROM GEN. PROPERTY TAX		ACRES THIS LINE
		OF DESC.	SUBJECT TO GENERAL PROPERTY TAX											
NAME & ADDRESS		SEC. TN. RANGE DESCRIPTION OF PROPERTY	C O D E	ACRES	LAND VALUE	IMPROVEMENT VALUE	TOTAL VALUE	C O D E	ACRES	VALUE	C O D E	ACRES		
23251 2743.0000 27430000	MONROE SCHOOL DISTRICT 3682	1449 29TH AVE City of Monroe - Not In TID BRUNI-MILLER SUBDIVISIONLOT 2	A	0.19	\$25,100	\$231,600	\$256,700						0.19	
Thomas Oostdik and Nancy Edberg, Nancy Edberg 1449 29th Avenue Monroe, WI, 53566														
23251 2744.0000 27440000	MONROE SCHOOL DISTRICT 3682	1457 29TH AVE City of Monroe - Not In TID BRUNI-MILLER SUBDIVISION LOT 3	A	0.17	\$22,500	\$171,300	\$193,800						0.17	
BETTY F COWELL 1457 29TH AVENUE MONROE, WI, 53566														
23251 2745.0000 27450000	MONROE SCHOOL DISTRICT 3682	2815 16TH ST City of Monroe - Not In TID BRUNI-MILLER SUBDIVISION LOT 4	A	0.18	\$23,400	\$238,700	\$262,100						0.18	
Kevin Clark, Ashley Clark 2815 16th Street Monroe, WI, 53566														
23251 2746.0000 27460000	MONROE SCHOOL DISTRICT 3682	2814 16TH ST City of Monroe - Not In TID BRUNI-MILLER SUBDIVISIONLOT 5	A	0.17	\$21,600	\$205,200	\$226,800						0.17	
CHARLES L NOBLE 2814 16TH STREET MONROE, WI, 53566														

3326

3327

3328

YEAR 2025	State No.
--------------	-----------

ASSESSMENT ROLL FOR MONROE Green COUNTY

KEY TO
CODES

1.A - RESIDENTIAL
2.B - COMMERCIAL
3.C - MANUFACTURING
4.D - AGRICULTURAL

5.E - UNDEVELOPED
5m - AGRICULTURAL FOREST
6.F - PRODUCTIVE FOREST LANDS
7.G - OTHER

1. PFC REG. ENTERED BEFORE 1/1/72
2. PFC REG. ENTERED AFTER 12/31/71
3. PFC SPECIAL CLASSIFICATION
4. COUNTY FOREST CROP
5. MFL OPEN ENTERED AFTER 2004
6. MFL CLOSED ENTERED AFTER 2004
7. MFL OPEN ENTERED BEFORE 2005
8. MFL CLOSED ENTERED BEFORE 2005

1. FEDERAL
2. STATE
3. COUNTY
4. OTHER

EXEMPT FROM GEN.
PROPERTY TAX

TOTAL
ACRES
THIS
LINE

PARCEL NUMBER	SCHOOL DIST.	VOL/PAGE - REG. DEEDS	TOTAL ACRES OF DESC.	ACREAGE & VALUE OF DESCRIPTION SUBJECT TO GENERAL PROPERTY TAX								EXEMPT FROM GEN. PROPERTY TAX		ACRES THIS LINE	
				NAME & ADDRESS	SEC. TN. RANGE DESCRIPTION OF PROPERTY	C O D E	ACRES	LAND VALUE	IMPROVEMENT VALUE	TOTAL VALUE	C O D E	ACRES	VALUE		C O D E
3329	23251 2747.0000 27470000	MONROE SCHOOL DISTRICT 3682	2902 16TH ST City of Monroe - Not In TID BRUNI-MILLER SUBDIVISION LOT 6	A	0.17	\$21,600	\$212,900	\$234,500							0.17
3330	23251 2748.0000 27480000	MONROE SCHOOL DISTRICT 3682	2903 16TH ST City of Monroe - Not In TID BRUNI-MILLER SUBDIVISION LOT 7	A	0.18	\$23,400	\$181,000	\$204,400							0.18
3331	23251 2749.0000 27490000	MONROE SCHOOL DISTRICT 3682	1458 29TH AVE City of Monroe - Not In TID BRUNI-MILLER SUBDIVISION LOT 8	A	0.17	\$21,600	\$199,200	\$220,800							0.17
3332	23251 2750.0000 27500000	MONROE SCHOOL DISTRICT 3682	1450 29TH AVE City of Monroe - Not In TID BRUNI-MILLER SUBDIVISION LOT 9	A	0.17	\$21,600	\$229,800	\$251,400							0.17

YEAR
2025

State No.

ASSESSMENT ROLL FOR MONROE Green COUNTYKEY TO
CODES1.A - RESIDENTIAL
2.B - COMMERCIAL
3.C - MANUFACTURING
4.D - AGRICULTURAL5.E - UNDEVELOPED
5m - AGRICULTURAL FOREST
6.F - PRODUCTIVE FOREST LANDS
7.G - OTHER1. PFC REG. ENTERED BEFORE 1/1/72
2. PFC REG. ENTERED AFTER 12/31/71
3. PFC SPECIAL CLASSIFICATION
4. COUNTY FOREST CROP
5. MFL OPEN ENTERED AFTER 2004
6. MFL CLOSED ENTERED AFTER 2004
7. MFL OPEN ENTERED BEFORE 2005
8. MFL CLOSED ENTERED BEFORE 20051. FEDERAL
2. STATE
3. COUNTY
4. OTHEREXEMPT FROM GEN.
PROPERTY TAX**TOTAL
ACRES
THIS
LINE**

PARCEL NUMBER	SCHOOL DIST.	VOL/PAGE - REG. DEEDS	TOTAL ACRES OF DESC.	ACREAGE & VALUE OF DESCRIPTION SUBJECT TO GENERAL PROPERTY TAX						6. MFL CLOSED ENTERED AFTER 2004 7. MFL OPEN ENTERED BEFORE 2005 8. MFL CLOSED ENTERED BEFORE 2005		EXEMPT FROM GEN. PROPERTY TAX		ACRES THIS LINE
NAME & ADDRESS	SEC. TN. RANGE DESCRIPTION OF PROPERTY	C O D E	ACRES	LAND VALUE	IMPROVEMENT VALUE	TOTAL VALUE	C O D E	ACRES	VALUE	C O D E	ACRES			
23251 2751.0000 27510000 TIMOTHY J BEATON, DIANA L BEATON 1444 29TH AVENUE MONROE, WI, 53566	MONROE SCHOOL DISTRICT 3682 1444 29TH AVE City of Monroe - Not In TID BRUNI-MILLER SUBDIVISION LOT 10	A	0.18	\$23,400	\$188,700	\$212,100						0.18		
23251 2752.0000 27520000 ROBERT J HYLAND, MACY L HYLAND 1436 29TH AVENUE MONROE, WI, 53566	MONROE SCHOOL DISTRICT 3682 1436 29TH AVE City of Monroe - Not In TID BRUNI-MILLER SUBDIVISION LOT 11	A	0.17	\$22,700	\$265,600	\$288,300						0.17		
23251 2753.0000 27530000 Mary Brommer 2607 1st Street Monroe, WI, 53566	MONROE SCHOOL DISTRICT 3682 2614 8TH AVE City of Monroe - Not In TID SWISS LANE SUBDIVISION BLOCK 1 LOT 1	A	0.23	\$24,800	\$165,800	\$190,600						0.23		
23251 2754.0000 27540000 Michael Mayer N597 Hwy 69 Monroe, WI, 53566	MONROE SCHOOL DISTRICT 3682 2633 9TH AVE City of Monroe - Not In TID SWISS LANE SUBDIVISION BLOCK 1 LOT 2 EXC N 11 FT; N 4 FT OF LOT 3	A	0.22	\$24,200	\$157,000	\$181,200						0.22		

YEAR 2025	State No.
--------------	-----------

ASSESSMENT ROLL FOR MONROE Green COUNTY

KEY TO
CODES

1.A - RESIDENTIAL
2.B - COMMERCIAL
3.C - MANUFACTURING
4.D - AGRICULTURAL

5.E - UNDEVELOPED
5m - AGRICULTURAL FOREST
6.F - PRODUCTIVE FOREST LANDS
7.G - OTHER

1. PFC REG. ENTERED BEFORE 1/1/72
2. PFC REG. ENTERED AFTER 12/31/71
3. PFC SPECIAL CLASSIFICATION
4. COUNTY FOREST CROP
5. MFL OPEN ENTERED AFTER 2004
6. MFL CLOSED ENTERED AFTER 2004
7. MFL OPEN ENTERED BEFORE 2005
8. MFL CLOSED ENTERED BEFORE 2005

1. FEDERAL
2. STATE
3. COUNTY
4. OTHER

EXEMPT FROM GEN.
PROPERTY TAX

TOTAL
ACRES
THIS
LINE

3337

PARCEL NUMBER	SCHOOL DIST.	VOL/PAGE - REG. DEEDS	TOTAL ACRES OF DESC.	ACREAGE & VALUE OF DESCRIPTION SUBJECT TO GENERAL PROPERTY TAX					6. MFL CLOSED ENTERED AFTER 2004 7. MFL OPEN ENTERED BEFORE 2005 8. MFL CLOSED ENTERED BEFORE 2005			EXEMPT FROM GEN. PROPERTY TAX		ACRES THIS LINE
NAME & ADDRESS		SEC. TN. RANGE DESCRIPTION OF PROPERTY	C O D E	ACRES	LAND VALUE	IMPROVEMENT VALUE	TOTAL VALUE	C O D E	ACRES	VALUE	C O D E	ACRES		
23251 2755.0000 27550000 AARON L KING, STEPHANIE T WEAR 2637 9TH AVENUE MONROE, WI, 53566	MONROE SCHOOL DISTRICT 3682	2637 9TH AVE City of Monroe - Not In TID SWISS LANE SUBDIVISION BLOCK 1 S 68 FT LOT 3 N 2 FT LOT 6	A	0.22	\$24,200	\$198,700	\$222,900						0.22	
23251 2756.0000 27560000 THEODORE G SCHEFFER, KATHLEEN A SCHEFFER 2620 8TH AVENUE MONROE, WI, 53566	MONROE SCHOOL DISTRICT 3682	2620 8TH AVE City of Monroe - Not In TID SWISS LANE SUBDIVISION BLOCK 1 LOT 4	A	0.23	\$24,800	\$153,900	\$178,700						0.23	
23251 2757.0000 27570000 JODY L SEFFROOD, JOHN G SEFFROOD 2626 8TH AVENUE MONROE, WI, 53566	MONROE SCHOOL DISTRICT 3682	2626 8TH AVE City of Monroe - Not In TID SWISS LANE SUBDIVISION BLOCK 1 LOT 5	A	0.23	\$25,000	\$219,300	\$244,300						0.23	
23251 2758.0000 27580000 Michael Trapp Trust 10015 Bennington Dr Tampa, FL, 33626	MONROE SCHOOL DISTRICT 3682	2641 9TH AVE City of Monroe - Not In TID SWISS LANE SUBDIVISION BLOCK 1 S 70 FT LOT 6	A	0.22	\$24,300	\$217,100	\$241,400						0.22	

3338

3339

3340

YEAR 2025	State No.
--------------	-----------

ASSESSMENT ROLL FOR MONROE Green COUNTY

KEY TO
CODES

1.A - RESIDENTIAL
2.B - COMMERCIAL
3.C - MANUFACTURING
4.D - AGRICULTURAL

5.E - UNDEVELOPED
5m - AGRICULTURAL FOREST
6.F - PRODUCTIVE FOREST LANDS
7.G - OTHER

1. PFC REG. ENTERED BEFORE 1/1/72
2. PFC REG. ENTERED AFTER 12/31/71
3. PFC SPECIAL CLASSIFICATION
4. COUNTY FOREST CROP
5. MFL OPEN ENTERED AFTER 2004
6. MFL CLOSED ENTERED AFTER 2004
7. MFL OPEN ENTERED BEFORE 2005
8. MFL CLOSED ENTERED BEFORE 2005

1. FEDERAL
2. STATE
3. COUNTY
4. OTHER

EXEMPT FROM GEN.
PROPERTY TAX

TOTAL
ACRES
THIS
LINE

PARCEL NUMBER	SCHOOL DIST.	VOL/PAGE - REG. DEEDS	TOTAL ACRES OF DESC.	ACREAGE & VALUE OF DESCRIPTION SUBJECT TO GENERAL PROPERTY TAX				6. MFL CLOSED ENTERED AFTER 2004 7. MFL OPEN ENTERED BEFORE 2005 8. MFL CLOSED ENTERED BEFORE 2005			EXEMPT FROM GEN. PROPERTY TAX		ACRES THIS LINE
NAME & ADDRESS	SEC. TN. RANGE DESCRIPTION OF PROPERTY	C O D E	ACRES	LAND VALUE	IMPROVEMENT VALUE	TOTAL VALUE	C O D E	ACRES	VALUE	C O D E	ACRES		
23251 2759.0000 27590000 John Queen 2647 9th Avenue Monroe, WI, 53566	MONROE SCHOOL DISTRICT 3682 2647 9TH AVE City of Monroe - Not In TID SWISS LANE SUBDIVISION BLOCK 1LOT 7	A	0.24	\$25,500	\$184,500	\$210,000						0.24	
23251 2760.0000 27600000 DYLAN BAUMAN 819 29TH STREET MONROE, WI, 53566	MONROE SCHOOL DISTRICT 3682 819 29TH ST City of Monroe - Not In TID SWISS LANE SUBDIVISION BLOCK 1 LOT 8	A	0.24	\$25,500	\$194,800	\$220,300						0.24	
23251 2761.0000 27610000 REESE R GUILLORY 2630 8TH AVENUE MONROE, WI, 53566	MONROE SCHOOL DISTRICT 3682 2630 8TH AVE City of Monroe - Not In TID SWISS LANE SUBDIVISION BLOCK 1LOT 9	A	0.24	\$25,500	\$224,100	\$249,600						0.24	
23251 2762.0000 27620000 ROBERT D KOHN SR, RUTH A KOHN 2904 8TH AVENUE MONROE, WI, 53566	MONROE SCHOOL DISTRICT 3682 2904 8TH AVE City of Monroe - Not In TID SWISS LANE SUBDVISION BLOCK 2LOT 1	A	0.24	\$25,300	\$217,200	\$242,500						0.24	

YEAR 2025	State No.
--------------	-----------

ASSESSMENT ROLL FOR MONROE Green COUNTY

KEY TO
CODES

1.A - RESIDENTIAL
2.B - COMMERCIAL
3.C - MANUFACTURING
4.D - AGRICULTURAL

5.E - UNDEVELOPED
5m - AGRICULTURAL FOREST
6.F - PRODUCTIVE FOREST LANDS
7.G - OTHER

1. PFC REG. ENTERED BEFORE 1/1/72
2. PFC REG. ENTERED AFTER 12/31/71
3. PFC SPECIAL CLASSIFICATION
4. COUNTY FOREST CROP
5. MFL OPEN ENTERED AFTER 2004
6. MFL CLOSED ENTERED AFTER 2004
7. MFL OPEN ENTERED BEFORE 2005
8. MFL CLOSED ENTERED BEFORE 2005

1. FEDERAL
2. STATE
3. COUNTY
4. OTHER

EXEMPT FROM GEN.
PROPERTY TAX

TOTAL
ACRES
THIS
LINE

PARCEL NUMBER	SCHOOL DIST.	VOL/PAGE - REG. DEEDS	TOTAL ACRES OF DESC.	ACREAGE & VALUE OF DESCRIPTION SUBJECT TO GENERAL PROPERTY TAX							EXEMPT FROM GEN. PROPERTY TAX		ACRES THIS LINE
NAME & ADDRESS		SEC. TN. RANGE DESCRIPTION OF PROPERTY		C O D E	ACRES	LAND VALUE	IMPROVEMENT VALUE	TOTAL VALUE	C O D E	ACRES	VALUE	C O D E	ACRES
3345	23251 2763.0000 27630000	MONROE SCHOOL DISTRICT 3682	822 29TH ST City of Monroe - Not In TID SWISS LANE SUBDVISION BLOCK 2LOT 2, EXC ELY 4.14 FT THEREOF	A	0.23	\$24,700	\$143,800	\$168,500					0.23
	Tonya Briggs LLC N4637 State Road 59 Monroe, WI, 53566												
3346	23251 2764.0000 27640000	MONROE SCHOOL DISTRICT 3682	830 29TH ST City of Monroe - Not In TID SWISS LANE SUBDIVISON BLOCK 2 LOT 3 & ELY 4.14 FT LOT 2	A	0.24	\$25,500	\$137,000	\$162,500					0.24
	EMILY A SCHINDLER 830 29TH STREET MONROE, WI, 53566												
3347	23251 2765.0000 27650000	MONROE SCHOOL DISTRICT 3682	2971 9TH AVE City of Monroe - Not In TID SWISS LANE SUBDIVISION BLOCK 2 LOT 4(STATE ASSESSED)	C	0.26	\$0	\$0	\$0					0.26
	C/O MYRNA L BENNETT BENNETT VENTURES INC 7080 RUTH PL COLORADO SPRINGS, CO, 80920-3544												
3348	23251 2766.0000 27660000	MONROE SCHOOL DISTRICT 3682	8th Ave City of Monroe - Not In TID SWISS LANE SUBDIVISION BLOCK 2LOT 5	A	0.26	\$26,300	\$0	\$26,300					0.26
	LEGACY53 LLC 705 30TH STREET MONROE, WI, 53566												

YEAR 2025	State No.
--------------	-----------

ASSESSMENT ROLL FOR MONROE Green COUNTY

KEY TO
CODES

1.A - RESIDENTIAL
2.B - COMMERCIAL
3.C - MANUFACTURING
4.D - AGRICULTURAL

5.E - UNDEVELOPED
5m - AGRICULTURAL FOREST
6.F - PRODUCTIVE FOREST LANDS
7.G - OTHER

1. PFC REG. ENTERED BEFORE 1/1/72
2. PFC REG. ENTERED AFTER 12/31/71
3. PFC SPECIAL CLASSIFICATION
4. COUNTY FOREST CROP
5. MFL OPEN ENTERED AFTER 2004
6. MFL CLOSED ENTERED AFTER 2004
7. MFL OPEN ENTERED BEFORE 2005
8. MFL CLOSED ENTERED BEFORE 2005

1. FEDERAL
2. STATE
3. COUNTY
4. OTHER

EXEMPT FROM GEN.
PROPERTY TAX

TOTAL
ACRES
THIS
LINE

PARCEL NUMBER	SCHOOL DIST.	VOL/PAGE - REG. DEEDS	TOTAL ACRES OF DESC.	ACREAGE & VALUE OF DESCRIPTION SUBJECT TO GENERAL PROPERTY TAX					6. MFL CLOSED ENTERED AFTER 2004 7. MFL OPEN ENTERED BEFORE 2005 8. MFL CLOSED ENTERED BEFORE 2005			EXEMPT FROM GEN. PROPERTY TAX		ACRES THIS LINE
NAME & ADDRESS		SEC. TN. RANGE DESCRIPTION OF PROPERTY	C O D E	ACRES	LAND VALUE	IMPROVEMENT VALUE	TOTAL VALUE	C O D E	ACRES	VALUE	C O D E	ACRES		
23251 2767.0000 27670000 MONROE SCHOOL DISTRICT 3682 KILCOYNE LAVONNE REVOCABLE TRUST 2815 8TH AVENUE MONROE, WI, 53566		2920 8TH AVE City of Monroe - Not In TID SWISS LANE SUBDIVISION BLOCK 2LOT 6 & PRT LOT 8 COM NW COR LOT 8 S0*W 40 FT TH S89*E 142.92 FT TH N0*E 40 FT TH N89*W 142.32 FT TO POB	A	0.39	\$32,000	\$207,000	\$239,000						0.39	
23251 2768.0000 27680000 MONROE SCHOOL DISTRICT 3682 ANDREW PROPERTIES LLC 14671 COUNTY SHOP ROAD DARLINGTON, WI, 53530		2975 9TH AVE City of Monroe - Not In TID SWISS LANE SUBDVISION NO 1 BLOCK 2LOT 7 & N 40 FT OF E 142.92 FT LOT 8	B	0.39	\$23,000	\$220,300	\$243,300						0.39	
23251 2769.0000 27690000 MONROE SCHOOL DISTRICT 3682 TONY L NOWELL PO BOX 621 MONROE, WI, 53566		807 30TH ST City of Monroe - Not In TID SWISS LANE SUBDIVISION CSM 2328 (V8- P33) LOT 1 BNG PRT LOT 8 BLK 2	A	0.57	\$39,800	\$221,600	\$261,400						0.57	
23251 2769.1000 27691000 MONROE SCHOOL DISTRICT 3682 MONROE VENTURES II LLC N5670 GUTZMER ROAD MONTICELLO, WI, 53570		0 City of Monroe - Not In TID SEC 3CSM 2328 (V8- P33) LOT 2 BNG LOT 8 BLK 2, EXC N 40 FT OF SWISS LANE SUBD, BNG PRT FR LOT 10 OF NE4	A	0.26	\$26,200	\$0	\$26,200						0.26	

YEAR 2025	State No.
--------------	-----------

ASSESSMENT ROLL FOR MONROE Green COUNTY

KEY TO
CODES

1.A - RESIDENTIAL
2.B - COMMERCIAL
3.C - MANUFACTURING
4.D - AGRICULTURAL

5.E - UNDEVELOPED
5m - AGRICULTURAL FOREST
6.F - PRODUCTIVE FOREST LANDS
7.G - OTHER

1. PFC REG. ENTERED BEFORE 1/1/72
2. PFC REG. ENTERED AFTER 12/31/71
3. PFC SPECIAL CLASSIFICATION
4. COUNTY FOREST CROP
5. MFL OPEN ENTERED AFTER 2004
6. MFL CLOSED ENTERED AFTER 2004
7. MFL OPEN ENTERED BEFORE 2005
8. MFL CLOSED ENTERED BEFORE 2005

1. FEDERAL
2. STATE
3. COUNTY
4. OTHER

EXEMPT FROM GEN.
PROPERTY TAX

TOTAL
ACRES
THIS
LINE

PARCEL NUMBER		SCHOOL DIST.	VOL/PAGE - REG. DEEDS	TOTAL ACRES OF DESC.	ACREAGE & VALUE OF DESCRIPTION SUBJECT TO GENERAL PROPERTY TAX					6. MFL CLOSED ENTERED AFTER 2004 7. MFL OPEN ENTERED BEFORE 2005 8. MFL CLOSED ENTERED BEFORE 2005		EXEMPT FROM GEN. PROPERTY TAX		ACRES THIS LINE	
NAME & ADDRESS			SEC. TN. RANGE DESCRIPTION OF PROPERTY		C O D E	ACRES	LAND VALUE	IMPROVEMENT VALUE	TOTAL VALUE	C O D E	ACRES	VALUE	C O D E		ACRES
3353	23251 2770.0000 27700000		MONROE SCHOOL DISTRICT 3682	2627 9TH AVE City of Monroe - Not In TID SWISS LANE SUBDIVISION NO 2 S 55 LOT 1 BLK 3 & N 11 FT LOT 2 BLK 1	A	0.21	\$22,700	\$240,500	\$263,200						0.21
	Jesse P. Jordan, Bailey M. Jordan 2627 9th Ave Monroe, WI, 53566														
3354	23251 2771.0000 27710000		MONROE SCHOOL DISTRICT 3682	2621 9TH AVE City of Monroe - Not In TID SWISS LANE SUBDIVISION NO 2 BLOCK 3LOT 2 & N 5 FT LOT 1	A	0.20	\$22,200	\$225,400	\$247,600						0.20
	WITT'S BEVERLY A REV LVG TRUST 2621 9TH AVENUE MONROE, WI, 53566														
3355	23251 2772.0000 27720000		MONROE SCHOOL DISTRICT 3682	2615 9TH AVE City of Monroe - Not In TID SWISS LANE NO 2 SUBDIVISON BLOCK 3LOT 3	A	0.20	\$22,200	\$205,800	\$228,000						0.20
	LEANNE M LARSON 2615 9TH AVENUE MONROE, WI, 53566														
3356	23251 2773.0000 27730000		MONROE SCHOOL DISTRICT 3682	2607 9TH AVE City of Monroe - Not In TID SWISS LANE NO 2 SUBDIVISON BLOCK 3LOT 4	A	0.20	\$22,100	\$270,000	\$292,100						0.20
	GENE G HILFIKER, NELDA B HILFIKER 2607 9TH AVENUE MONROE , WI, 53566														

YEAR 2025	State No.
--------------	-----------

ASSESSMENT ROLL FOR MONROE Green COUNTY

KEY TO
CODES

1.A - RESIDENTIAL
2.B - COMMERCIAL
3.C - MANUFACTURING
4.D - AGRICULTURAL

5.E - UNDEVELOPED
5m - AGRICULTURAL FOREST
6.F - PRODUCTIVE FOREST LANDS
7.G - OTHER

1. PFC REG. ENTERED BEFORE 1/1/72
2. PFC REG. ENTERED AFTER 12/31/71
3. PFC SPECIAL CLASSIFICATION
4. COUNTY FOREST CROP
5. MFL OPEN ENTERED AFTER 2004
6. MFL CLOSED ENTERED AFTER 2004
7. MFL OPEN ENTERED BEFORE 2005
8. MFL CLOSED ENTERED BEFORE 2005

1. FEDERAL
2. STATE
3. COUNTY
4. OTHER

EXEMPT FROM GEN.
PROPERTY TAX

TOTAL
ACRES
THIS
LINE

PARCEL NUMBER	SCHOOL DIST.	VOL/PAGE - REG. DEEDS	TOTAL ACRES OF DESC.	ACREAGE & VALUE OF DESCRIPTION SUBJECT TO GENERAL PROPERTY TAX						6. MFL CLOSED ENTERED AFTER 2004 7. MFL OPEN ENTERED BEFORE 2005 8. MFL CLOSED ENTERED BEFORE 2005			EXEMPT FROM GEN. PROPERTY TAX		ACRES THIS LINE
NAME & ADDRESS	SEC. TN. RANGE DESCRIPTION OF PROPERTY	C O D E	ACRES	LAND VALUE	IMPROVEMENT VALUE	TOTAL VALUE	C O D E	ACRES	VALUE	C O D E	ACRES				
23251 2774.0000 27740000 ERNEST E WYSSBROD JR, CONNIE S WYSSBROD 818 26TH STREET MONROE, WI, 53566	MONROE SCHOOL DISTRICT 3682 818 26TH ST City of Monroe - Not In TID SWISS LANE NO 2 SUBDIVISON BLOCK 3LOT 5	A	0.18	\$19,200	\$193,400	\$212,600							0.18		
23251 2775.0000 27750000 LAURA J SKATTUM 814 26TH STREET MONROE, WI, 53566	MONROE SCHOOL DISTRICT 3682 814 26TH ST City of Monroe - Not In TID SWISS LANE NO 2 SUBDIVISON BLOCK 3LOT 6	A	0.17	\$18,300	\$150,500	\$168,800							0.17		
23251 2776.0000 27760000 KEVIN D ROTH 810 26TH STREET MONROE, WI, 53566	MONROE SCHOOL DISTRICT 3682 810 26TH ST City of Monroe - Not In TID SWISS LANE SUBDIVISON NO 2 BLOCK 3LOT 7 & 1 FT OFF E SD LOT 8	A	0.17	\$18,600	\$143,900	\$162,500							0.17		
23251 2777.0000 27770000 JOHN A SEVERSON, LEANNE M SEVERSON 804 26TH STREET MONROE, WI, 53566	MONROE SCHOOL DISTRICT 3682 804 26TH ST City of Monroe - Not In TID SWISS LANE NO 2 SUBDIVISON BLOCK 3LOT 8 EXC 1 FT OFF E SIDE	A	0.17	\$18,800	\$237,400	\$256,200							0.17		

YEAR 2025	State No.
--------------	-----------

ASSESSMENT ROLL FOR MONROE Green COUNTY

KEY TO
CODES

1.A - RESIDENTIAL
2.B - COMMERCIAL
3.C - MANUFACTURING
4.D - AGRICULTURAL

5.E - UNDEVELOPED
5m - AGRICULTURAL FOREST
6.F - PRODUCTIVE FOREST LANDS
7.G - OTHER

1. PFC REG. ENTERED BEFORE 1/1/72
2. PFC REG. ENTERED AFTER 12/31/71
3. PFC SPECIAL CLASSIFICATION
4. COUNTY FOREST CROP
5. MFL OPEN ENTERED AFTER 2004
6. MFL CLOSED ENTERED AFTER 2004
7. MFL OPEN ENTERED BEFORE 2005
8. MFL CLOSED ENTERED BEFORE 2005

1. FEDERAL
2. STATE
3. COUNTY
4. OTHER

EXEMPT FROM GEN.
PROPERTY TAX

TOTAL
ACRES
THIS
LINE

3361

PARCEL NUMBER	SCHOOL DIST.	VOL/PAGE - REG. DEEDS	TOTAL ACRES OF DESC.	ACREAGE & VALUE OF DESCRIPTION SUBJECT TO GENERAL PROPERTY TAX					6. MFL CLOSED ENTERED AFTER 2004 7. MFL OPEN ENTERED BEFORE 2005 8. MFL CLOSED ENTERED BEFORE 2005			EXEMPT FROM GEN. PROPERTY TAX		ACRES THIS LINE
NAME & ADDRESS	SEC. TN. RANGE DESCRIPTION OF PROPERTY	C O D E	ACRES	LAND VALUE	IMPROVEMENT VALUE	TOTAL VALUE	C O D E	ACRES	VALUE	C O D E	ACRES			
23251 2778.0000 27780000 EBEN J ROBERTSON, GRACE E ROBERTSON 2604 8TH AVENUE MONROE, WI, 53566-3526	MONROE SCHOOL DISTRICT 3682 2604 8TH AVE City of Monroe - Not In TID SWISS LANE NO 2 SUBDIVISON BLOCK 3LOT 9	A	0.20	\$22,100	\$204,700	\$226,800						0.20		
23251 2779.0000 27790000 DENNIS GANSHERT 2606 8th Avenue Monroe, WI, 53566	MONROE SCHOOL DISTRICT 3682 2606 8TH AVE City of Monroe - Not In TID SWISS LANE NO 2 SUBDIVISON BLOCK 3LOT 10	A	0.20	\$22,100	\$129,900	\$152,000						0.20		
23251 2780.0000 27800000 RALPH G KRAUSS, EVELYN R KRAUSS 2610 8TH AVENUE MONROE , WI, 53566	MONROE SCHOOL DISTRICT 3682 2610 8TH AVE City of Monroe - Not In TID SWISS LANE SUBDIVISON NO 2 BLOCK 3LOT 11	A	0.19	\$20,600	\$148,700	\$169,300						0.19		
23251 2781.0000 27810000 MARIA ELENA BALCARCEL LOPEZ 2612 8TH AVENUE MONROE, WI, 53566	MONROE SCHOOL DISTRICT 3682 2612 8TH AVE City of Monroe - Not In TID SWISS LANE SUBDIVISON NO 2 BLOCK 3LOT 12	A	0.19	\$20,600	\$167,800	\$188,400						0.19		

3362

3363

3364

YEAR 2025	State No.
--------------	-----------

ASSESSMENT ROLL FOR MONROE Green COUNTY

KEY TO
CODES

1.A - RESIDENTIAL
2.B - COMMERCIAL
3.C - MANUFACTURING
4.D - AGRICULTURAL

5.E - UNDEVELOPED
5m - AGRICULTURAL FOREST
6.F - PRODUCTIVE FOREST LANDS
7.G - OTHER

1. PFC REG. ENTERED BEFORE 1/1/72
2. PFC REG. ENTERED AFTER 12/31/71
3. PFC SPECIAL CLASSIFICATION
4. COUNTY FOREST CROP
5. MFL OPEN ENTERED AFTER 2004
6. MFL CLOSED ENTERED AFTER 2004
7. MFL OPEN ENTERED BEFORE 2005
8. MFL CLOSED ENTERED BEFORE 2005

1. FEDERAL
2. STATE
3. COUNTY
4. OTHER

EXEMPT FROM GEN.
PROPERTY TAX

TOTAL
ACRES
THIS
LINE

PARCEL NUMBER	SCHOOL DIST.	VOL/PAGE - REG. DEEDS	TOTAL ACRES OF DESC.	ACREAGE & VALUE OF DESCRIPTION SUBJECT TO GENERAL PROPERTY TAX					6. MFL CLOSED ENTERED AFTER 2004 7. MFL OPEN ENTERED BEFORE 2005 8. MFL CLOSED ENTERED BEFORE 2005			EXEMPT FROM GEN. PROPERTY TAX		ACRES THIS LINE
NAME & ADDRESS		SEC. TN. RANGE DESCRIPTION OF PROPERTY	C O D E	ACRES	LAND VALUE	IMPROVEMENT VALUE	TOTAL VALUE	C O D E	ACRES	VALUE	C O D E	ACRES		
23251 2782.0000 27820000 SALLY J DAMSGARD 2509 9TH AVENUE MONROE, WI, 53566	MONROE SCHOOL DISTRICT 3682	2509 9TH AVE City of Monroe - Not In TID SWISS LANE NO 2 SUBDIVISION BLOCK 4LOT 1	A	0.18	\$19,200	\$199,500	\$218,700						0.18	
23251 2783.0000 27830000 CAROL M OCHSNER 815 26TH STREET MONROE, WI, 53566	MONROE SCHOOL DISTRICT 3682	815 26TH ST City of Monroe - Not In TID SWISS LANE NO 2 SUBDIVISION BLOCK 4LOT 2, LOT 3 EXC W 63.5 FT LOT 3	A	0.17	\$18,800	\$207,700	\$226,500						0.17	
23251 2784.0000 27840000 SANDRA G AUGSBURG 809 26TH STREET MONROE, WI, 53566	MONROE SCHOOL DISTRICT 3682	809 26TH ST City of Monroe - Not In TID SWISS LANE NO 2 SUBDIVISION BLOCK 4E 1.5 FT LOT 4 & W 63.5 FT LOT 3	A	0.17	\$18,100	\$160,500	\$178,600						0.17	
23251 2785.0000 27850000 Dennis Disch 1066C Quinlan Drive Pewaukee, WI, 53072	MONROE SCHOOL DISTRICT 3682	803 26TH ST City of Monroe - Not In TID SWISS LANE NO 2 SUBDIVISION BLOCK 4W 67.5 FT LOT 4	A	0.17	\$18,700	\$180,300	\$199,000						0.17	

YEAR
2025

State No.

ASSESSMENT ROLL FOR MONROE Green COUNTYKEY TO
CODES1.A - RESIDENTIAL
2.B - COMMERCIAL
3.C - MANUFACTURING
4.D - AGRICULTURAL5.E - UNDEVELOPED
5m - AGRICULTURAL FOREST
6.F - PRODUCTIVE FOREST LANDS
7.G - OTHER1. PFC REG. ENTERED BEFORE 1/1/72
2. PFC REG. ENTERED AFTER 12/31/71
3. PFC SPECIAL CLASSIFICATION
4. COUNTY FOREST CROP
5. MFL OPEN ENTERED AFTER 2004
6. MFL CLOSED ENTERED AFTER 2004
7. MFL OPEN ENTERED BEFORE 2005
8. MFL CLOSED ENTERED BEFORE 20051. FEDERAL
2. STATE
3. COUNTY
4. OTHEREXEMPT FROM GEN.
PROPERTY TAX**TOTAL
ACRES
THIS
LINE**

PARCEL NUMBER	SCHOOL DIST.	VOL/PAGE - REG. DEEDS	TOTAL ACRES OF DESC.	ACREAGE & VALUE OF DESCRIPTION SUBJECT TO GENERAL PROPERTY TAX					6. MFL CLOSED ENTERED AFTER 2004 7. MFL OPEN ENTERED BEFORE 2005 8. MFL CLOSED ENTERED BEFORE 2005			EXEMPT FROM GEN. PROPERTY TAX		ACRES THIS LINE
NAME & ADDRESS	SEC. TN. RANGE DESCRIPTION OF PROPERTY	C O D E	ACRES	LAND VALUE	IMPROVEMENT VALUE	TOTAL VALUE	C O D E	ACRES	VALUE	C O D E	ACRES			
23251 2786.0000 27860000 R.C. Lindh, LLC N2567 Carnie Rd Monroe, WI, 53566	MONROE SCHOOL DISTRICT 3682 2434 8TH AVE City of Monroe - Not In TID SWISS LANE NO 2 SUBDIVISION BLOCK 4 LOT 5	A	0.22	\$23,400	\$164,300	\$187,700						0.22		
23251 2787.0000 27870000 AMY J SPRING, JUSTIN R THOMAS 2424 8TH AVENUE MONROE, WI, 53566	MONROE SCHOOL DISTRICT 3682 2424 8TH AVE City of Monroe - Not In TID SWISS LANE NO 2 SUBDIVISION BLOCK 4S 68 FT LOT 6	A	0.21	\$22,800	\$177,700	\$200,500						0.21		
23251 2788.0000 27880000 BRIAN W SAUGSTAD, ROSEMARY A SAUGSTAD 2414 8TH AVENUE MONROE, WI, 53566	MONROE SCHOOL DISTRICT 3682 2414 8TH AVE City of Monroe - Not In TID SWISS LANE NO 2 SUBDIVISION BLOCK 4 LOT 7 & N 2 FT LOT 6	A	0.22	\$23,600	\$172,600	\$196,200						0.22		
23251 2789.0000 27890000 SANDRA K KAEMPFER, JACOB J KAEMPFER 7521 STATE ROAD 78 GRATIOT, WI, 53541-9716	MONROE SCHOOL DISTRICT 3682 2411 9TH AVE City of Monroe - Not In TID SWISS LANE NO 2 SUBDIVISION BLOCK 4 LOT 8; ALSO PRT LOT 7 CHENOWETHS ADDITION COM NE COR LOT 8 SWISS LANE TH S89*W 72.2 FT TH N0*W 7 FT TH N89*E 72.2 FT TH S0*E 7 FT TO POB	A	0.21	\$22,700	\$194,500	\$217,200						0.21		

YEAR 2025	State No.
--------------	-----------

ASSESSMENT ROLL FOR MONROE Green COUNTY

KEY TO
CODES

1.A - RESIDENTIAL
2.B - COMMERCIAL
3.C - MANUFACTURING
4.D - AGRICULTURAL

5.E - UNDEVELOPED
5m - AGRICULTURAL FOREST
6.F - PRODUCTIVE FOREST LANDS
7.G - OTHER

1. PFC REG. ENTERED BEFORE 1/1/72
2. PFC REG. ENTERED AFTER 12/31/71
3. PFC SPECIAL CLASSIFICATION
4. COUNTY FOREST CROP
5. MFL OPEN ENTERED AFTER 2004
6. MFL CLOSED ENTERED AFTER 2004
7. MFL OPEN ENTERED BEFORE 2005
8. MFL CLOSED ENTERED BEFORE 2005

1. FEDERAL
2. STATE
3. COUNTY
4. OTHER

EXEMPT FROM GEN.
PROPERTY TAX

TOTAL
ACRES
THIS
LINE

PARCEL NUMBER	SCHOOL DIST.	VOL/PAGE - REG. DEEDS	TOTAL ACRES OF DESC.	ACREAGE & VALUE OF DESCRIPTION SUBJECT TO GENERAL PROPERTY TAX					6. MFL CLOSED ENTERED AFTER 2004 7. MFL OPEN ENTERED BEFORE 2005 8. MFL CLOSED ENTERED BEFORE 2005			EXEMPT FROM GEN. PROPERTY TAX		ACRES THIS LINE
NAME & ADDRESS		SEC. TN. RANGE DESCRIPTION OF PROPERTY	C O D E	ACRES	LAND VALUE	IMPROVEMENT VALUE	TOTAL VALUE	C O D E	ACRES	VALUE	C O D E	ACRES		
23251 2790.0000 27900000 MONROE SCHOOL DISTRICT 3682 VIRGILIO OCAMPO JIMENEZ, PATRICIA TORRES OCAMPO 2419 9TH AVENUE MONROE, WI, 53566		2419 9TH AVE City of Monroe - Not In TID SWISS LANE NO 2 SUBDIVISION BLOCK 4LOT 9	A	0.22	\$23,400	\$191,600	\$215,000						0.22	
23251 2791.0000 27910000 MONROE SCHOOL DISTRICT 3682 JARED W RIESE, ASHLEY R CURTIS 2503 9TH AVENUE MONROE, WI, 53566		2503 9TH AVE City of Monroe - Not In TID SWISS LANE NO 2 SUBDIVISION BLOCK 4LOT 10	A	0.22	\$23,400	\$196,700	\$220,100						0.22	
23251 2792.0000 27920000 MONROE SCHOOL DISTRICT 3682 HARTWIG GARY L & JANET A TRUST 2426 11TH AVENUE MONROE, WI, 53566		2426 11TH AVE City of Monroe - Not In TID GROSSEN SUBDIVISION BLOCK 1 LOT 1	A	0.22	\$24,000	\$191,600	\$215,600						0.22	
23251 2793.0000 27930000 MONROE SCHOOL DISTRICT 3682 RYAN W DEAL, VALERIE A KEPNER 2434 11TH AVENUE MONROE, WI, 53566		2434 11TH AVE City of Monroe - Not In TID GROSSEN SUBDIVISION BLOCK 1LOT 2	A	0.22	\$24,000	\$230,300	\$254,300						0.22	

YEAR 2025	State No.
--------------	-----------

ASSESSMENT ROLL FOR MONROE Green COUNTY

KEY TO
CODES

1.A - RESIDENTIAL
2.B - COMMERCIAL
3.C - MANUFACTURING
4.D - AGRICULTURAL

5.E - UNDEVELOPED
5m - AGRICULTURAL FOREST
6.F - PRODUCTIVE FOREST LANDS
7.G - OTHER

1. PFC REG. ENTERED BEFORE 1/1/72
2. PFC REG. ENTERED AFTER 12/31/71
3. PFC SPECIAL CLASSIFICATION
4. COUNTY FOREST CROP
5. MFL OPEN ENTERED AFTER 2004
6. MFL CLOSED ENTERED AFTER 2004
7. MFL OPEN ENTERED BEFORE 2005
8. MFL CLOSED ENTERED BEFORE 2005

1. FEDERAL
2. STATE
3. COUNTY
4. OTHER

EXEMPT FROM GEN.
PROPERTY TAX

TOTAL
ACRES
THIS
LINE

PARCEL NUMBER	SCHOOL DIST.	VOL/PAGE - REG. DEEDS	TOTAL ACRES OF DESC.	ACREAGE & VALUE OF DESCRIPTION SUBJECT TO GENERAL PROPERTY TAX								EXEMPT FROM GEN. PROPERTY TAX		TOTAL ACRES THIS LINE
NAME & ADDRESS	SEC. TN. RANGE DESCRIPTION OF PROPERTY	C O D E	ACRES	LAND VALUE	IMPROVEMENT VALUE	TOTAL VALUE	C O D E	ACRES	VALUE	C O D E	ACRES			
3377 23251 2794.0000 27940000 CHARLES L PHILLIPS JR, DIANE R PHILLIPS 2604 11TH AVENUE MONROE, WI, 53566	MONROE SCHOOL DISTRICT 3682 0 City of Monroe - Not In TID GROSSEN SUBDIVISION BLOCK 1LOT 3	A	0.19	\$21,000	\$5,400	\$26,400								0.19
3378 23251 2795.0000 27950000 CHARLES L PHILLIPS JR, DIANE R PHILLIPS 2604 11TH AVENUE MONROE, WI, 53566	MONROE SCHOOL DISTRICT 3682 2604 11TH AVE City of Monroe - Not In TID GROSSEN SUBDIVISION BLOCK 1LOT 4	A	0.26	\$26,400	\$267,000	\$293,400								0.26
3379 23251 2796.0000 27960000 Richard Wallden 2612 11th Avenue Monroe, Wisconsin, 53566	MONROE SCHOOL DISTRICT 3682 2612 11TH AVE City of Monroe - Not In TID GROSSEN SUBDIVISION BLOCK 1LOT 5	A	0.21	\$22,500	\$260,800	\$283,300								0.21
3380 23251 2797.0000 27970000 NOAH K HIBBARD, LAURA A HIBBARD 2618 11TH AVENUE MONROE, WI, 53566	MONROE SCHOOL DISTRICT 3682 2618 11TH AVE City of Monroe - Not In TID GROSSENS ADDITION BLOCK 1LOT 6	A	0.22	\$24,000	\$215,600	\$239,600								0.22

YEAR 2025	State No.
--------------	-----------

ASSESSMENT ROLL FOR MONROE Green COUNTY

KEY TO
CODES

1.A - RESIDENTIAL
2.B - COMMERCIAL
3.C - MANUFACTURING
4.D - AGRICULTURAL

5.E - UNDEVELOPED
5m - AGRICULTURAL FOREST
6.F - PRODUCTIVE FOREST LANDS
7.G - OTHER

1. PFC REG. ENTERED BEFORE 1/1/72
2. PFC REG. ENTERED AFTER 12/31/71
3. PFC SPECIAL CLASSIFICATION
4. COUNTY FOREST CROP
5. MFL OPEN ENTERED AFTER 2004
6. MFL CLOSED ENTERED AFTER 2004
7. MFL OPEN ENTERED BEFORE 2005
8. MFL CLOSED ENTERED BEFORE 2005

1. FEDERAL
2. STATE
3. COUNTY
4. OTHER

EXEMPT FROM GEN.
PROPERTY TAX

TOTAL
ACRES
THIS
LINE

PARCEL NUMBER	SCHOOL DIST.	VOL/PAGE - REG. DEEDS	TOTAL ACRES OF DESC.	ACREAGE & VALUE OF DESCRIPTION SUBJECT TO GENERAL PROPERTY TAX								EXEMPT FROM GEN. PROPERTY TAX		TOTAL ACRES THIS LINE
NAME & ADDRESS	SEC. TN. RANGE DESCRIPTION OF PROPERTY	C O D E	ACRES	LAND VALUE	IMPROVEMENT VALUE	TOTAL VALUE	C O D E	ACRES	VALUE	C O D E	ACRES			
3381 23251 2798.0000 27980000 JOSEPH M KLEIN, RUTH ANN KLEIN 2704 11TH AVENUE MONROE, WI, 53566	MONROE SCHOOL DISTRICT 3682	2704 11TH AVE City of Monroe - Not In TID GROSSEN SUBDIVISION BLOCK 1 LOT 7	A	0.22	\$24,000	\$332,600	\$356,600							0.22
3382 23251 2799.0000 27990000 MICHAEL R HALL, KELLI A HALL 2708 11TH AVENUE MONROE, WI, 53566	MONROE SCHOOL DISTRICT 3682	2708 11TH AVE City of Monroe - Not In TID GROSSEN SUBDIVISION BLOCK 1LOT 8 & N 15 FT VAC 27TH ST LYG S SD LOT	A	0.33	\$29,300	\$355,500	\$384,800							0.33
3383 23251 2800.0000 28000000 BARRY M EINBECK, SANDRA E EINBECK 2633 12TH AVENUE MONROE, WI, 53566	MONROE SCHOOL DISTRICT 3682	2633 12TH AVE City of Monroe - Not In TID GROSSEN SUBDIVISION BLOCK 1LOT 9, EXC N 15 FT & N1/2 VAC ST	A	0.26	\$26,300	\$381,700	\$408,000							0.26
3384 23251 2801.0000 28010000 Mary Jo Hasler Irrevocable Trust dated April 16, 2024 2629 12th Avenue Monroe, WI, 53566	MONROE SCHOOL DISTRICT 3682	2629 12TH AVE City of Monroe - Not In TID GROSSEN SUBDIVISION BLOCK 1 LOT 10 EXC N 15 FT N 15 FT OF LOT 9	A	0.19	\$20,700	\$293,300	\$314,000							0.19

YEAR
2025

State No.

ASSESSMENT ROLL FOR MONROE Green COUNTYKEY TO
CODES1.A - RESIDENTIAL
2.B - COMMERCIAL
3.C - MANUFACTURING
4.D - AGRICULTURAL5. **E** - UNDEVELOPED
5**m** - AGRICULTURAL FOREST
6. **F** - PRODUCTIVE FOREST LANDS
7. **G** - OTHER1. PFC REG. ENTERED BEFORE 1/1/72
2. PFC REG. ENTERED AFTER 12/31/71
3. PFC SPECIAL CLASSIFICATION
4. COUNTY FOREST CROP
5. MFL OPEN ENTERED AFTER 2004
6. MFL CLOSED ENTERED AFTER 2004
7. MFL OPEN ENTERED BEFORE 2005
8. MFL CLOSED ENTERED BEFORE 20051. FEDERAL
2. STATE
3. COUNTY
4. OTHEREXEMPT FROM GEN.
PROPERTY TAX**TOTAL
ACRES
THIS
LINE**

PARCEL NUMBER	SCHOOL DIST.	VOL/PAGE - REG. DEEDS	TOTAL ACRES OF DESC.	ACREAGE & VALUE OF DESCRIPTION SUBJECT TO GENERAL PROPERTY TAX								EXEMPT FROM GEN. PROPERTY TAX		TOTAL ACRES THIS LINE
NAME & ADDRESS	SEC. TN. RANGE DESCRIPTION OF PROPERTY	C O D E	ACRES	LAND VALUE	IMPROVEMENT VALUE	TOTAL VALUE	C O D E	ACRES	VALUE	C O D E	ACRES			
3385 23251 2802.0000 28020000 BLANE M EINBECK, NICOLE L EINBECK 2623 12TH AVENUE MONROE , WI, 53566	MONROE SCHOOL DISTRICT 3682 2623 12TH AVE City of Monroe - Not In TID GROSSEN SUBDIVISION BLOCK 1LOT 11 EXC N 11.5 FT	A	0.16	\$17,500	\$279,500	\$297,000								0.16
3386 23251 2803.0000 28030000 KEEM Properties, LLC 2501 14th Avenue Monroe, WI, 53566	MONROE SCHOOL DISTRICT 3682 2615 12TH AVE City of Monroe - Not In TID GROSSEN SUBDIVISION BLOCK 1S 65 FT LOT 12; N 11.3 FT LOT 11	A	0.20	\$22,100	\$162,900	\$185,000								0.20
3387 23251 2804.0000 28040000 Mark Scheppele, Julie Scheppele 809 23rd Street Monroe, WI, 53566	MONROE SCHOOL DISTRICT 3682 2611 12TH AVE City of Monroe - Not In TID GROSSEN SUBDIVISION BLOCK 1LOT 13 & N 7 FT LOT 12	A	0.20	\$22,100	\$152,200	\$174,300								0.20
3388 23251 2805.0000 28050000 MARILYN (KUBLY) SCHMID 2605 12TH AVENUE MONROE, WI, 53566	MONROE SCHOOL DISTRICT 3682 2605 12TH AVE City of Monroe - Not In TID GROSSEN SUB BLOCK 1LOT 14	A	0.19	\$20,100	\$262,800	\$282,900								0.19

YEAR
2025

State No.

ASSESSMENT ROLL FOR MONROE Green COUNTYKEY TO
CODES1.A - RESIDENTIAL
2.B - COMMERCIAL
3.C - MANUFACTURING
4.D - AGRICULTURAL5. **E** - UNDEVELOPED
5**m** - AGRICULTURAL FOREST
6. **F** - PRODUCTIVE FOREST LANDS
7. **G** - OTHER1. PFC REG. ENTERED BEFORE 1/1/72
2. PFC REG. ENTERED AFTER 12/31/71
3. PFC SPECIAL CLASSIFICATION
4. COUNTY FOREST CROP
5. MFL OPEN ENTERED AFTER 2004
6. MFL CLOSED ENTERED AFTER 2004
7. MFL OPEN ENTERED BEFORE 2005
8. MFL CLOSED ENTERED BEFORE 20051. FEDERAL
2. STATE
3. COUNTY
4. OTHEREXEMPT FROM GEN.
PROPERTY TAX**TOTAL
ACRES
THIS
LINE**

PARCEL NUMBER	SCHOOL DIST.	VOL/PAGE - REG. DEEDS	TOTAL ACRES OF DESC.	ACREAGE & VALUE OF DESCRIPTION SUBJECT TO GENERAL PROPERTY TAX					6. MFL CLOSED ENTERED AFTER 2004 7. MFL OPEN ENTERED BEFORE 2005 8. MFL CLOSED ENTERED BEFORE 2005			EXEMPT FROM GEN. PROPERTY TAX		ACRES THIS LINE
								C O D E	ACRES	VALUE	C O D E	ACRES		
NAME & ADDRESS		SEC. TN. RANGE DESCRIPTION OF PROPERTY		C O D E	ACRES	LAND VALUE	IMPROVEMENT VALUE	TOTAL VALUE	C O D E	ACRES	VALUE	C O D E	ACRES	
23251 2806.0000 28060000 MONROE SCHOOL DISTRICT 3682 MICHAEL A OLSON, JANE R OLSON 2509 12TH AVENUE MONROE, WI, 53566-3314		2509 12TH AVE City of Monroe - Not In TID GROSSEN SUBDIVISION BLOCK 1LOT 15		A	0.19	\$20,100	\$191,500	\$211,600						0.19
23251 2807.0000 28070000 MONROE SCHOOL DISTRICT 3682 VIRGIL C LEOPOLD, CAROL A LEOPOLD 2505 12TH AVENUE MONROE, WI, 53566		2505 12TH AVE City of Monroe - Not In TID GROSSEN SUBDIVISION BLOCK 1LOT 16		A	0.19	\$20,100	\$226,200	\$246,300						0.19
23251 2808.0000 28080000 MONROE SCHOOL DISTRICT 3682 Cheryl Ripp Irrevocable Trust dated April 21, 2023 2501 12th Avenue Monroe, WI, 53566		2501 12TH AVE City of Monroe - Not In TID GROSSEN SUBDIVISION BLOCK 1LOT 17		A	0.19	\$20,100	\$181,900	\$202,000						0.19
23251 2809.0000 28090000 MONROE SCHOOL DISTRICT 3682 LAVERNE & MARIANNE ALTMANN- LE LANCE T ALTMANN W6651 LIGHTNING RIDGE ROAD MONROE, WI, 53566		1204 25TH ST City of Monroe - Not In TID GROSSEN SUBDIVISION BLOCK 2 LOT 1		A	0.19	\$20,700	\$186,700	\$207,400						0.19

YEAR 2025	State No.
--------------	-----------

ASSESSMENT ROLL FOR MONROE Green COUNTY

KEY TO
CODES

1.A - RESIDENTIAL
2.B - COMMERCIAL
3.C - MANUFACTURING
4.D - AGRICULTURAL

5.E - UNDEVELOPED
5m - AGRICULTURAL FOREST
6.F - PRODUCTIVE FOREST LANDS
7.G - OTHER

1. PFC REG. ENTERED BEFORE 1/1/72
2. PFC REG. ENTERED AFTER 12/31/71
3. PFC SPECIAL CLASSIFICATION
4. COUNTY FOREST CROP
5. MFL OPEN ENTERED AFTER 2004
6. MFL CLOSED ENTERED AFTER 2004
7. MFL OPEN ENTERED BEFORE 2005
8. MFL CLOSED ENTERED BEFORE 2005

1. FEDERAL
2. STATE
3. COUNTY
4. OTHER

EXEMPT FROM GEN.
PROPERTY TAX

TOTAL
ACRES
THIS
LINE

PARCEL NUMBER	SCHOOL DIST.	VOL/PAGE - REG. DEEDS	TOTAL ACRES	ACREAGE & VALUE OF DESCRIPTION				6. MFL CLOSED ENTERED AFTER 2004 7. MFL OPEN ENTERED BEFORE 2005 8. MFL CLOSED ENTERED BEFORE 2005			EXEMPT FROM GEN. PROPERTY TAX		ACRES THIS LINE
		OF DESC.	SUBJECT TO GENERAL PROPERTY TAX										
NAME & ADDRESS		SEC. TN. RANGE DESCRIPTION OF PROPERTY	C O D E	ACRES	LAND VALUE	IMPROVEMENT VALUE	TOTAL VALUE	C O D E	ACRES	VALUE	C O D E	ACRES	
23251 2810.0000 28100000	MONROE SCHOOL DISTRICT 3682	2508 12TH AVE City of Monroe - Not In TID GROSSEN SUBDIVSION BLOCK 2LOT 2	A	0.19	\$20,700	\$181,900	\$202,600						0.19
EDWARD G RABOTSKI, SANDRA A RABOTSKI 2508 12TH AVENUE MONROE , WI, 53566													
23251 2811.0000 28110000	MONROE SCHOOL DISTRICT 3682	2602 12TH AVE City of Monroe - Not In TID GROSSEN SUBDIVISION BLOCK 2LOT 3	A	0.19	\$20,700	\$216,700	\$237,400						0.19
Justin Zarling 2602 12th Ave Monroe, WI, 53566													
23251 2812.0000 28120000	MONROE SCHOOL DISTRICT 3682	2606 12TH AVE City of Monroe - Not In TID GROSSEN SUBDIVSION BLOCK 2 LOT 4	A	0.19	\$20,700	\$179,900	\$200,600						0.19
BRANDON G MORTIMER 2606 12TH AVENUE MONROE, WI, 53566													
23251 2813.0000 28130000	MONROE SCHOOL DISTRICT 3682	2616 12TH AVE City of Monroe - Not In TID GROSSEN SUBDIVISION BLOCK 2 LOT 5	A	0.19	\$20,700	\$208,300	\$229,000						0.19
Robert Knox 2616 12th Ave Monroe, WI, 53566													

YEAR 2025	State No.
--------------	-----------

ASSESSMENT ROLL FOR MONROE Green COUNTY

KEY TO
CODES

1.A - RESIDENTIAL
2.B - COMMERCIAL
3.C - MANUFACTURING
4.D - AGRICULTURAL

5.E - UNDEVELOPED
5m - AGRICULTURAL FOREST
6.F - PRODUCTIVE FOREST LANDS
7.G - OTHER

1. PFC REG. ENTERED BEFORE 1/1/72
2. PFC REG. ENTERED AFTER 12/31/71
3. PFC SPECIAL CLASSIFICATION
4. COUNTY FOREST CROP
5. MFL OPEN ENTERED AFTER 2004
6. MFL CLOSED ENTERED AFTER 2004
7. MFL OPEN ENTERED BEFORE 2005
8. MFL CLOSED ENTERED BEFORE 2005

1. FEDERAL
2. STATE
3. COUNTY
4. OTHER

EXEMPT FROM GEN.
PROPERTY TAX

TOTAL
ACRES
THIS
LINE

3397

PARCEL NUMBER	SCHOOL DIST.	VOL/PAGE - REG. DEEDS	TOTAL ACRES OF DESC.	ACREAGE & VALUE OF DESCRIPTION SUBJECT TO GENERAL PROPERTY TAX					6. MFL CLOSED ENTERED AFTER 2004 7. MFL OPEN ENTERED BEFORE 2005 8. MFL CLOSED ENTERED BEFORE 2005			EXEMPT FROM GEN. PROPERTY TAX		ACRES THIS LINE
NAME & ADDRESS		SEC. TN. RANGE DESCRIPTION OF PROPERTY	C O D E	ACRES	LAND VALUE	IMPROVEMENT VALUE	TOTAL VALUE	C O D E	ACRES	VALUE	C O D E	ACRES		
23251 2814.0000 28140000 CHARLENE K STUDER 2622 12TH AVENUE MONROE, WI, 53566	MONROE SCHOOL DISTRICT 3682	2622 12TH AVE City of Monroe - Not In TID GROSSEN SUBDIVISION BLOCK 2LOT 6 & N 10 FT OF LOT 7	A	0.22	\$23,600	\$275,200	\$298,800						0.22	
23251 2815.0000 28150000 JAMES A SINKULE JR, JEAN A SINKULE 2628 12TH AVENUE MONROE, WI, 53566	MONROE SCHOOL DISTRICT 3682	2628 12TH AVE City of Monroe - Not In TID GROSSEN SUBDIVISION BLOCK 2LOT 7 EXC N 10 FT & N 10 FT OF LOT 8	A	0.20	\$22,100	\$246,900	\$269,000						0.20	
23251 2816.0000 28160000 BRADLEY M EINBECK, KIM EINBECK 2632 12TH AVENUE MONROE, WI, 53566	MONROE SCHOOL DISTRICT 3682	2632 12TH AVE City of Monroe - Not In TID GROSSEN SUB BLOCK 2 LOT 8, EXC N 10 FT ALSO N 15 FT VAC 27TH ST	A	0.31	\$28,600	\$280,900	\$309,500						0.31	
23251 2817.0000 28170000 HANS P KOCH, DIANE J KOCH 2615 13TH AVENUE MONROE, WI, 53566	MONROE SCHOOL DISTRICT 3682	2615 13TH AVE City of Monroe - Not In TID GROSSEN SUB BLOCK 2 LOT 9 & N 1/2 VAC ST	A	0.31	\$28,600	\$278,700	\$307,300						0.31	

3398

3399

3400

YEAR 2025	State No.
--------------	-----------

ASSESSMENT ROLL FOR MONROE Green COUNTY

KEY TO
CODES

1.A - RESIDENTIAL
2.B - COMMERCIAL
3.C - MANUFACTURING
4.D - AGRICULTURAL

5.E - UNDEVELOPED
5m - AGRICULTURAL FOREST
6.F - PRODUCTIVE FOREST LANDS
7.G - OTHER

1. PFC REG. ENTERED BEFORE 1/1/72
2. PFC REG. ENTERED AFTER 12/31/71
3. PFC SPECIAL CLASSIFICATION
4. COUNTY FOREST CROP
5. MFL OPEN ENTERED AFTER 2004
6. MFL CLOSED ENTERED AFTER 2004
7. MFL OPEN ENTERED BEFORE 2005
8. MFL CLOSED ENTERED BEFORE 2005

1. FEDERAL
2. STATE
3. COUNTY
4. OTHER

EXEMPT FROM GEN.
PROPERTY TAX

TOTAL
ACRES
THIS
LINE

PARCEL NUMBER	SCHOOL DIST.	VOL/PAGE - REG. DEEDS	TOTAL ACRES OF DESC.	ACREAGE & VALUE OF DESCRIPTION SUBJECT TO GENERAL PROPERTY TAX					6. MFL CLOSED ENTERED AFTER 2004 7. MFL OPEN ENTERED BEFORE 2005 8. MFL CLOSED ENTERED BEFORE 2005			EXEMPT FROM GEN. PROPERTY TAX		ACRES THIS LINE
				ACRES	LAND VALUE	IMPROVEMENT VALUE	TOTAL VALUE	C O D E	ACRES	VALUE	C O D E	ACRES		
23251 2818.0000 28180000 CAROL J KNOX PO BOX 471 MONROE, WI, 53566	MONROE SCHOOL DISTRICT 3682	2607 13TH AVE City of Monroe - Not In TID GROSSEN SUBDIVISION BLOCK 2LOT 10 EXC N 10 FT	A	0.20	\$22,100	\$270,800	\$292,900							0.20
23251 2819.0000 28190000 CHRISTOPHER WILLIS 2601 13TH AVENUE MONROE, WI, 53566	MONROE SCHOOL DISTRICT 3682	2601 13TH AVE City of Monroe - Not In TID GROSSEN SUBDIVSION BLOCK 2LOT 11 & NORTH 10 FT LOT 10	A	0.22	\$23,600	\$306,600	\$330,200							0.22
23251 2820.0000 28200000 ALLISON M SCHILT 2523 13TH AVENUE MONROE, WI, 53566	MONROE SCHOOL DISTRICT 3682	Vacant City of Monroe - Not In TID GROSSEN SUB BLOCK 2 LOT 12	A	0.19	\$20,700	\$0	\$20,700							0.19
23251 2821.0000 28210000 ALLISON M SCHILT 2523 13TH AVENUE MONROE, WI, 53566	MONROE SCHOOL DISTRICT 3682	2523 13TH AVE City of Monroe - Not In TID GROSSEN SUB BLOCK 2 LOT 13	A	0.19	\$20,700	\$212,000	\$232,700							0.19

YEAR 2025	State No.
--------------	-----------

ASSESSMENT ROLL FOR MONROE Green COUNTY

KEY TO
CODES

1.A - RESIDENTIAL
2.B - COMMERCIAL
3.C - MANUFACTURING
4.D - AGRICULTURAL

5.E - UNDEVELOPED
5m - AGRICULTURAL FOREST
6.F - PRODUCTIVE FOREST LANDS
7.G - OTHER

1. PFC REG. ENTERED BEFORE 1/1/72
2. PFC REG. ENTERED AFTER 12/31/71
3. PFC SPECIAL CLASSIFICATION
4. COUNTY FOREST CROP
5. MFL OPEN ENTERED AFTER 2004
6. MFL CLOSED ENTERED AFTER 2004
7. MFL OPEN ENTERED BEFORE 2005
8. MFL CLOSED ENTERED BEFORE 2005

1. FEDERAL
2. STATE
3. COUNTY
4. OTHER

EXEMPT FROM GEN.
PROPERTY TAX

TOTAL
ACRES
THIS
LINE

PARCEL NUMBER	SCHOOL DIST.	VOL/PAGE - REG. DEEDS	TOTAL ACRES OF DESC.	ACREAGE & VALUE OF DESCRIPTION SUBJECT TO GENERAL PROPERTY TAX							EXEMPT FROM GEN. PROPERTY TAX		ACRES THIS LINE
NAME & ADDRESS		SEC. TN. RANGE DESCRIPTION OF PROPERTY		C O D E	ACRES	LAND VALUE	IMPROVEMENT VALUE	TOTAL VALUE	C O D E	ACRES	VALUE	C O D E	ACRES
3405	23251 2822.0000 28220000	MONROE SCHOOL DISTRICT 3682	2517 13TH AVE City of Monroe - Not In TID GROSSEN SUBDIVISION BLOCK 2 LOT 14	A	0.19	\$20,700	\$198,500	\$219,200					0.19
	CORREY A HARTWICK 2517 13TH AVENUE MONROE, WI, 53566												
3406	23251 2823.0000 28230000	MONROE SCHOOL DISTRICT 3682	2513 13TH AVE City of Monroe - Not In TID GROSSEN SUBDIVISION BLOCK 2LOT 15	A	0.19	\$20,700	\$166,100	\$186,800					0.19
	Andrew Le, Rachel Le 2513 13th Ave Monroe, WI, 53566												
3407	23251 2824.0000 28240000	MONROE SCHOOL DISTRICT 3682	1220 25TH ST City of Monroe - Not In TID GROSSEN SUBDIVISION BLOCK 2LOT 16	A	0.19	\$20,700	\$130,300	\$151,000					0.19
	MICHAEL A WARDLOW 1220 25TH STREET MONROE, WI, 53566												
3408	23251 2825.0000 28250000	MONROE SCHOOL DISTRICT 3682	721 30TH AVE City of Monroe - Not In TID EAST SIDE HEIGHTS SUBLOTS 1, 2, 3	A	0.65	\$48,100	\$320,200	\$368,300					0.65
	Andre Herzog 38457 Rain Tree Circle Elyria, Ohio, 44039												

YEAR 2025	State No.
--------------	-----------

ASSESSMENT ROLL FOR MONROE Green COUNTY

KEY TO
CODES

1.A - RESIDENTIAL
2.B - COMMERCIAL
3.C - MANUFACTURING
4.D - AGRICULTURAL

5.E - UNDEVELOPED
5m - AGRICULTURAL FOREST
6.F - PRODUCTIVE FOREST LANDS
7.G - OTHER

1. PFC REG. ENTERED BEFORE 1/1/72
2. PFC REG. ENTERED AFTER 12/31/71
3. PFC SPECIAL CLASSIFICATION
4. COUNTY FOREST CROP
5. MFL OPEN ENTERED AFTER 2004
6. MFL CLOSED ENTERED AFTER 2004
7. MFL OPEN ENTERED BEFORE 2005
8. MFL CLOSED ENTERED BEFORE 2005

1. FEDERAL
2. STATE
3. COUNTY
4. OTHER

EXEMPT FROM GEN.
PROPERTY TAX

TOTAL
ACRES
THIS
LINE

PARCEL NUMBER		SCHOOL DIST.	VOL/PAGE - REG. DEEDS	TOTAL ACRES OF DESC.		ACREAGE & VALUE OF DESCRIPTION SUBJECT TO GENERAL PROPERTY TAX						6. MFL CLOSED ENTERED AFTER 2004 7. MFL OPEN ENTERED BEFORE 2005 8. MFL CLOSED ENTERED BEFORE 2005		EXEMPT FROM GEN. PROPERTY TAX		ACRES THIS LINE
NAME & ADDRESS			SEC. TN. RANGE DESCRIPTION OF PROPERTY		C O D E	ACRES	LAND VALUE	IMPROVEMENT VALUE	TOTAL VALUE	C O D E	ACRES	VALUE	C O D E	ACRES		
3409	23251 2828.0000 28280000		MONROE SCHOOL DISTRICT 3682	711 30TH AVE City of Monroe - Not In TID EAST SIDE HEIGHTS SUBDIVISIONLOT 4		A	0.19	\$25,200	\$224,800	\$250,000						0.19
	Gary Guralski, Margaret Guralski 711 30th Avenue Monroe, WI, 53566															
3410	23251 2829.0000 28290000		MONROE SCHOOL DISTRICT 3682	707 30TH AVE City of Monroe - Not In TID EAST SIDE HEIGHTS SUBDIVISION LOT 5		A	0.19	\$25,200	\$209,100	\$234,300						0.19
	JOCELYN D STRICKER 707 30TH AVENUE MONROE, WI, 53566															
3411	23251 2830.0000 28300000		MONROE SCHOOL DISTRICT 3682	2911 7TH ST City of Monroe - Not In TID EAST SIDE HEIGHTS SUBDIVISION LOT 6		A	0.21	\$27,400	\$194,700	\$222,100						0.21
	WILLIAM D WUNSCHL, ASTRID M ROLFE 2911 7TH STREET MONROE , WI, 53566															
3412	23251 2831.0000 28310000		MONROE SCHOOL DISTRICT 3682	623 30TH AVE City of Monroe - Not In TID EAST SIDE HEIGHTS SUB LOT 7		A	0.21	\$27,400	\$251,600	\$279,000						0.21
	SUSAN M FOX W4890 BURKHALTER ROAD MONROE, WI, 53566															

YEAR 2025	State No.
--------------	-----------

ASSESSMENT ROLL FOR MONROE Green COUNTY

KEY TO
CODES

1.A - RESIDENTIAL
2.B - COMMERCIAL
3.C - MANUFACTURING
4.D - AGRICULTURAL

5.E - UNDEVELOPED
5m - AGRICULTURAL FOREST
6.F - PRODUCTIVE FOREST LANDS
7.G - OTHER

1. PFC REG. ENTERED BEFORE 1/1/72
2. PFC REG. ENTERED AFTER 12/31/71
3. PFC SPECIAL CLASSIFICATION
4. COUNTY FOREST CROP
5. MFL OPEN ENTERED AFTER 2004
6. MFL CLOSED ENTERED AFTER 2004
7. MFL OPEN ENTERED BEFORE 2005
8. MFL CLOSED ENTERED BEFORE 2005

1. FEDERAL
2. STATE
3. COUNTY
4. OTHER

EXEMPT FROM GEN.
PROPERTY TAX

TOTAL
ACRES
THIS
LINE

	PARCEL NUMBER	SCHOOL DIST.	VOL/PAGE - REG. DEEDS	TOTAL ACRES OF DESC.	ACREAGE & VALUE OF DESCRIPTION SUBJECT TO GENERAL PROPERTY TAX								5. MFL OPEN ENTERED AFTER 2004 6. MFL CLOSED ENTERED AFTER 2004 7. MFL OPEN ENTERED BEFORE 2005 8. MFL CLOSED ENTERED BEFORE 2005		EXEMPT FROM GEN. PROPERTY TAX		ACRES THIS LINE
	NAME & ADDRESS	SEC. TN. RANGE DESCRIPTION OF PROPERTY	C O D E	ACRES	LAND VALUE	IMPROVEMENT VALUE	TOTAL VALUE	C O D E	ACRES	VALUE	C O D E	ACRES					
3413	23251 2832.0000 28320000 MICHAEL A RITSCHARD, SANDRA K RITSCHARD 611 30TH AVENUE MONROE, WI, 53566	MONROE SCHOOL DISTRICT 3682		A	0.21	\$27,400	\$208,700	\$236,100								0.21	
3414	23251 2833.0000 28330000 GORDEE LOIS C IRREVOCABLE TRUST 2820 6TH STREET MONROE, WI, 53566	MONROE SCHOOL DISTRICT 3682		A	0.20	\$26,400	\$0	\$26,400								0.20	
3415	23251 2834.0000 28340000 Richard Thickpenny 606 30th Avenue Monroe, WI, 53566	MONROE SCHOOL DISTRICT 3682		A	0.29	\$32,500	\$252,500	\$285,000								0.29	
3416	23251 2835.0000 28350000 JOHN A MCNEIL, LINDA A MCNEIL 616 30TH AVE MONROE, WI, 53566	MONROE SCHOOL DISTRICT 3682		A	0.19	\$25,200	\$237,000	\$262,200								0.19	

YEAR 2025	State No.
--------------	-----------

ASSESSMENT ROLL FOR MONROE Green COUNTY

KEY TO
CODES

1.A - RESIDENTIAL
2.B - COMMERCIAL
3.C - MANUFACTURING
4.D - AGRICULTURAL

5.E - UNDEVELOPED
5m - AGRICULTURAL FOREST
6.F - PRODUCTIVE FOREST LANDS
7.G - OTHER

1. PFC REG. ENTERED BEFORE 1/1/72
2. PFC REG. ENTERED AFTER 12/31/71
3. PFC SPECIAL CLASSIFICATION
4. COUNTY FOREST CROP
5. MFL OPEN ENTERED AFTER 2004
6. MFL CLOSED ENTERED AFTER 2004
7. MFL OPEN ENTERED BEFORE 2005
8. MFL CLOSED ENTERED BEFORE 2005

1. FEDERAL
2. STATE
3. COUNTY
4. OTHER

EXEMPT FROM GEN.
PROPERTY TAX

TOTAL
ACRES
THIS
LINE

PARCEL NUMBER		SCHOOL DIST.	VOL/PAGE - REG. DEEDS	TOTAL ACRES OF DESC.	ACREAGE & VALUE OF DESCRIPTION SUBJECT TO GENERAL PROPERTY TAX					6. MFL CLOSED ENTERED AFTER 2004 7. MFL OPEN ENTERED BEFORE 2005 8. MFL CLOSED ENTERED BEFORE 2005			EXEMPT FROM GEN. PROPERTY TAX		ACRES THIS LINE
NAME & ADDRESS			SEC. TN. RANGE DESCRIPTION OF PROPERTY		C O D E	ACRES	LAND VALUE	IMPROVEMENT VALUE	TOTAL VALUE	C O D E	ACRES	VALUE	C O D E	ACRES	
3417	23251 2836.0000 28360000	MONROE SCHOOL DISTRICT 3682	624 30TH AVE City of Monroe - Not In TID EAST SIDE HEIGHTS SUBDIVISION LOT 12 & 13; ALSO COM SE COR LOT 13 TH E 30 FT TH N0*W 160 FT TH W 30 FT TO NE COR LOT 12 TH S0*E 160 FT POB BNG BNG PRT OL 16		A	0.39	\$36,800	\$401,900	\$438,700						0.39
	J RANDALL ARMSTRONG, SUSAN K ARMSTRONG 624 30TH AVENUE MONROE, WI, 53566														
3418	23251 2840.0000 28400000	MONROE SCHOOL DISTRICT 3682	704 30TH AVE City of Monroe - Not In TID SEC 35 EAST SIDE HEIGHTS SUBLOTS 14 -16 COM SE COR LOT 16 TH N40*E 34 FT TH E 8 FT TH N0*W 214 FT TH W 30 FT TO NE COR OF LOT 14 TH S0*E 240 FT TO POB BNG PART OL 16 OF SE4 NE4		A	0.63	\$47,200	\$458,700	\$505,900						0.63
	JACOBSON GENE & TRACY REV LIVING TRUST 704 30TH AVENUE MONROE, WI, 53566														
3419	23251 2841.0000 28410000	MONROE SCHOOL DISTRICT 3682	2216 5TH ST City of Monroe - Not In TID ST CLARE PARK SUBDIVISION LOT 1		A	0.33	\$34,200	\$216,900	\$251,100						0.33
	TERRY L FAITH (RUFENACHT) 523 ST CLARE COURT MONROE, WI, 53566														
3420	23251 2842.0000 28420000	MONROE SCHOOL DISTRICT 3682	511 SAINT CLARE CT City of Monroe - Not In TID ST CLARE PARK SUBDIVISION LOT 2		A	0.42	\$38,100	\$239,900	\$278,000						0.42
	CHRISTOPHER M SCHMIDT, SHARON M SCHMIDT 511 ST CLARE COURT MONROE, WI, 53566														

YEAR 2025	State No.
--------------	-----------

ASSESSMENT ROLL FOR MONROE Green COUNTY

KEY TO
CODES

1.A - RESIDENTIAL
2.B - COMMERCIAL
3.C - MANUFACTURING
4.D - AGRICULTURAL

5.E - UNDEVELOPED
5m - AGRICULTURAL FOREST
6.F - PRODUCTIVE FOREST LANDS
7.G - OTHER

1. PFC REG. ENTERED BEFORE 1/1/72
2. PFC REG. ENTERED AFTER 12/31/71
3. PFC SPECIAL CLASSIFICATION
4. COUNTY FOREST CROP
5. MFL OPEN ENTERED AFTER 2004
6. MFL CLOSED ENTERED AFTER 2004
7. MFL OPEN ENTERED BEFORE 2005
8. MFL CLOSED ENTERED BEFORE 2005

1. FEDERAL
2. STATE
3. COUNTY
4. OTHER

EXEMPT FROM GEN.
PROPERTY TAX

TOTAL
ACRES
THIS
LINE

	PARCEL NUMBER	SCHOOL DIST.	VOL/PAGE - REG. DEEDS	TOTAL ACRES OF DESC.	ACREAGE & VALUE OF DESCRIPTION SUBJECT TO GENERAL PROPERTY TAX								EXEMPT FROM GEN. PROPERTY TAX		ACRES THIS LINE
	NAME & ADDRESS		SEC. TN. RANGE DESCRIPTION OF PROPERTY	C O D E	ACRES	LAND VALUE	IMPROVEMENT VALUE	TOTAL VALUE	C O D E	ACRES	VALUE	C O D E	ACRES		
3421	23251 2843.0000 28430000	MONROE SCHOOL DISTRICT 3682		520 SAINT CLARE CT City of Monroe - Not In TID ST CLARE PARK SUBDIVISION LOTS 3 4 & 5 EXC PARC IN NE COR LOT 5 ALSO PRT OL 32 SEC 35	A	0.40	\$37,600	\$277,100	\$314,700						0.40
3422	23251 2846.0000 28460000	MONROE SCHOOL DISTRICT 3682		523 SAINT CLARE CT City of Monroe - Not In TID ST CLARE PARK SUBDIVISION LOT 6, ALSO PRT LOT 5 IN NE COR, ALSO PRT OL 28, SEC 35	A	0.19	\$24,700	\$319,900	\$344,600						0.19
3423	23251 2847.0000 28470000	MONROE SCHOOL DISTRICT 3682		2404 5TH ST City of Monroe - Not In TID ST CLARE PARK SUBDIVISION LOT 7	B	0.17	\$10,200	\$230,400	\$240,600						0.17
3424	23251 2847.1000 28471000	MONROE SCHOOL DISTRICT 3682		517 SAINT CLARE CT City of Monroe - Not In TID ST CLARE PARK SUBDIVISION LOT 8	B	0.16	\$9,200	\$317,200	\$326,400						0.16
	CAPKAP Revocable Living Trust dated September 24, 2024 772 Pleasant Oak DR Oregon, WI, 53575														

YEAR 2025	State No.
--------------	-----------

ASSESSMENT ROLL FOR MONROE Green COUNTY

KEY TO
CODES

1.A - RESIDENTIAL
2.B - COMMERCIAL
3.C - MANUFACTURING
4.D - AGRICULTURAL

5.E - UNDEVELOPED
5m - AGRICULTURAL FOREST
6.F - PRODUCTIVE FOREST LANDS
7.G - OTHER

1. PFC REG. ENTERED BEFORE 1/1/72
2. PFC REG. ENTERED AFTER 12/31/71
3. PFC SPECIAL CLASSIFICATION
4. COUNTY FOREST CROP
5. MFL OPEN ENTERED AFTER 2004
6. MFL CLOSED ENTERED AFTER 2004
7. MFL OPEN ENTERED BEFORE 2005
8. MFL CLOSED ENTERED BEFORE 2005

1. FEDERAL
2. STATE
3. COUNTY
4. OTHER

EXEMPT FROM GEN.
PROPERTY TAX

TOTAL
ACRES
THIS
LINE

PARCEL NUMBER	SCHOOL DIST.	VOL/PAGE - REG. DEEDS	TOTAL ACRES OF DESC.	ACREAGE & VALUE OF DESCRIPTION SUBJECT TO GENERAL PROPERTY TAX						6. MFL CLOSED ENTERED AFTER 2004 7. MFL OPEN ENTERED BEFORE 2005 8. MFL CLOSED ENTERED BEFORE 2005			EXEMPT FROM GEN. PROPERTY TAX		ACRES THIS LINE
NAME & ADDRESS	SEC. TN. RANGE DESCRIPTION OF PROPERTY	C O D E	ACRES	LAND VALUE	IMPROVEMENT VALUE	TOTAL VALUE	C O D E	ACRES	VALUE	C O D E	ACRES				
23251 2848.0000 28480000 MONROE SCHOOL DISTRICT 3682 GORDON C BERGEMANN, RUTH E BERGEMANN 639 BAR T CT MONROE, WI, 53566-1363	640 BAR T CT City of Monroe - Not In TID BAR T COURT SUBDIVISION LOT 1	A	0.18	\$19,400	\$168,900	\$188,300						0.18			
23251 2849.0000 28490000 MONROE SCHOOL DISTRICT 3682 GORDON C BERGEMANN, RUTH E BERGEMANN 639 BAR T CT MONROE, WI, 53566-1363	Vacant City of Monroe - Not In TID BAR T COURT SUB LOT 2 EXC BEG NW COR LOT 2 TH E 25 FT TH S 52 FT TH NW TO POB; ALSO ADJ 1/2 VAC BAR T CT LYG W OF LN PROJ S FROM SW COR LOT 10	A	0.15	\$6,300	\$0	\$6,300						0.15			
23251 2850.0000 28500000 MONROE SCHOOL DISTRICT 3682 City of Monroe 1110 18th Avenue Monroe, WI, 53566	Exempt City of Monroe - Not In TID BAR T COURT SUB PRT LOT 2 COM NW COR LT 2 E 25 FT S 52 FT TH NW TO POB; ALL LOT 3EXEMPT									X4	0.00	0.00			
23251 2851.0000 28510000 MONROE SCHOOL DISTRICT 3682 City of Monroe 1110 18th Avenue Monroe, WI, 53566	Exempt City of Monroe - Not In TID BAR T COURT SUB LOT 4 EXEMPT									X4	0.00	0.00			

YEAR
2025

State No.

ASSESSMENT ROLL FOR MONROE Green COUNTYKEY TO
CODES1.A - RESIDENTIAL
2.B - COMMERCIAL
3.C - MANUFACTURING
4.D - AGRICULTURAL5. **E** - UNDEVELOPED
5**m** - AGRICULTURAL FOREST
6. **F** - PRODUCTIVE FOREST LANDS
7. **G** - OTHER1. PFC REG. ENTERED BEFORE 1/1/72
2. PFC REG. ENTERED AFTER 12/31/71
3. PFC SPECIAL CLASSIFICATION
4. COUNTY FOREST CROP
5. MFL OPEN ENTERED AFTER 2004
6. MFL CLOSED ENTERED AFTER 2004
7. MFL OPEN ENTERED BEFORE 2005
8. MFL CLOSED ENTERED BEFORE 20051. FEDERAL
2. STATE
3. COUNTY
4. OTHEREXEMPT FROM GEN.
PROPERTY TAX**TOTAL
ACRES
THIS
LINE**

PARCEL NUMBER	SCHOOL DIST.	VOL/PAGE - REG. DEEDS	TOTAL ACRES OF DESC.	ACREAGE & VALUE OF DESCRIPTION SUBJECT TO GENERAL PROPERTY TAX						6. MFL CLOSED ENTERED AFTER 2004 7. MFL OPEN ENTERED BEFORE 2005 8. MFL CLOSED ENTERED BEFORE 2005		EXEMPT FROM GEN. PROPERTY TAX		ACRES THIS LINE
NAME & ADDRESS	SEC. TN. RANGE DESCRIPTION OF PROPERTY	C O D E	ACRES	LAND VALUE	IMPROVEMENT VALUE	TOTAL VALUE	C O D E	ACRES	VALUE	C O D E	ACRES			
23251 2852.0000 28520000 City of Monroe 1110 18th Avenue Monroe, WI, 53566	MONROE SCHOOL DISTRICT 3682 Exempt City of Monroe - Not In TID BAR T COURT SUB . LOT 5 EXEMPT									X4	0.00	0.00		
23251 2853.0000 28530000 City of Monroe 1110 18th Avenue Monroe, WI, 53566	MONROE SCHOOL DISTRICT 3682 Exempt City of Monroe - Not In TID BAR T COURT SUB . LOT 6 EXEMPT									X4	0.00	0.00		
23251 2854.0000 28540000 City of Monroe 1110 18th Avenue Monroe, WI, 53566	MONROE SCHOOL DISTRICT 3682 Exempt City of Monroe - Not In TID BAR T COURT SUB . LOT 7 EXEMPT									X4	0.00	0.00		
23251 2855.0000 28550000 City of Monroe 1110 18th Avenue Monroe, WI, 53566	MONROE SCHOOL DISTRICT 3682 Exempt City of Monroe - Not In TID BAR T COURT SUB . LOT 8 EXEMPT									X4	0.00	0.00		

YEAR 2025	State No.
--------------	-----------

ASSESSMENT ROLL FOR MONROE Green COUNTY

KEY TO
CODES

1.A - RESIDENTIAL
2.B - COMMERCIAL
3.C - MANUFACTURING
4.D - AGRICULTURAL

5.E - UNDEVELOPED
5m - AGRICULTURAL FOREST
6.F - PRODUCTIVE FOREST LANDS
7.G - OTHER

1. PFC REG. ENTERED BEFORE 1/1/72
2. PFC REG. ENTERED AFTER 12/31/71
3. PFC SPECIAL CLASSIFICATION
4. COUNTY FOREST CROP
5. MFL OPEN ENTERED AFTER 2004
6. MFL CLOSED ENTERED AFTER 2004
7. MFL OPEN ENTERED BEFORE 2005
8. MFL CLOSED ENTERED BEFORE 2005

1. FEDERAL
2. STATE
3. COUNTY
4. OTHER

EXEMPT FROM GEN.
PROPERTY TAX

TOTAL
ACRES
THIS
LINE

PARCEL NUMBER		SCHOOL DIST.	VOL/PAGE - REG. DEEDS	TOTAL ACRES OF DESC.		ACREAGE & VALUE OF DESCRIPTION SUBJECT TO GENERAL PROPERTY TAX							EXEMPT FROM GEN. PROPERTY TAX		ACRES THIS LINE
NAME & ADDRESS			SEC. TN. RANGE DESCRIPTION OF PROPERTY		C O D E	ACRES	LAND VALUE	IMPROVEMENT VALUE	TOTAL VALUE	C O D E	ACRES	VALUE	C O D E	ACRES	
3433	23251 2857.0000 28570000		MONROE SCHOOL DISTRICT 3682	639 BAR T CT City of Monroe - Not In TID BAR T COURT SUB LOT 10 & LOT 9 & ADJ 1/2 VAC BAR T CT LYG W OF LN PROJ SW COR OF LOT 10		A	0.37	\$31,000	\$282,800	\$313,800					0.37
	GORDON C BERGEMANN, RUTH E BERGEMANN 639 BAR T CT MONROE, WI, 53566-1363														
3434	23251 2858.0000 28580000		MONROE SCHOOL DISTRICT 3682	2735 18TH ST City of Monroe - Not In TID HULL'S SUBDIVISION LOT 1 S 10 FT LOT 2		A	0.23	\$30,200	\$154,100	\$184,300					0.23
	THOMAS A MAURER, RUTH J MAURER 2735 18TH STREET MONROE, WI, 53566														
3435	23251 2859.0000 28590000		MONROE SCHOOL DISTRICT 3682	1627 29TH AVE City of Monroe - Not In TID HULL'S SUBDIVISION N 70 FT LOT 2 S 5 FT LOT 3		A	0.17	\$22,200	\$237,700	\$259,900					0.17
	BRADEN L RINDY 1627 29TH AVENUE MONROE, WI, 53566														
3436	23251 2860.0000 28600000		MONROE SCHOOL DISTRICT 3682	1619 29TH AVE City of Monroe - Not In TID HULL'S SUBDIVISION LOT 3 EXC S 5 FT		A	0.18	\$23,800	\$261,800	\$285,600					0.18
	Debra A. Benson Revocable Living Trust dated April 10, 2019 1619 29th Avenue Monroe, WI, 53566														

YEAR 2025	State No.
--------------	-----------

ASSESSMENT ROLL FOR MONROE Green COUNTY

KEY TO
CODES

1.A - RESIDENTIAL
2.B - COMMERCIAL
3.C - MANUFACTURING
4.D - AGRICULTURAL

5.E - UNDEVELOPED
5m - AGRICULTURAL FOREST
6.F - PRODUCTIVE FOREST LANDS
7.G - OTHER

1. PFC REG. ENTERED BEFORE 1/1/72
2. PFC REG. ENTERED AFTER 12/31/71
3. PFC SPECIAL CLASSIFICATION
4. COUNTY FOREST CROP
5. MFL OPEN ENTERED AFTER 2004
6. MFL CLOSED ENTERED AFTER 2004
7. MFL OPEN ENTERED BEFORE 2005
8. MFL CLOSED ENTERED BEFORE 2005

1. FEDERAL
2. STATE
3. COUNTY
4. OTHER

EXEMPT FROM GEN.
PROPERTY TAX

TOTAL
ACRES
THIS
LINE

PARCEL NUMBER	SCHOOL DIST.	VOL/PAGE - REG. DEEDS	TOTAL ACRES OF DESC.	ACREAGE & VALUE OF DESCRIPTION SUBJECT TO GENERAL PROPERTY TAX					6. MFL CLOSED ENTERED AFTER 2004 7. MFL OPEN ENTERED BEFORE 2005 8. MFL CLOSED ENTERED BEFORE 2005			EXEMPT FROM GEN. PROPERTY TAX		ACRES THIS LINE
NAME & ADDRESS		SEC. TN. RANGE DESCRIPTION OF PROPERTY	C O D E	ACRES	LAND VALUE	IMPROVEMENT VALUE	TOTAL VALUE	C O D E	ACRES	VALUE	C O D E	ACRES		
23251 2861.0000 28610000 DILLON SUSAN C TRUST 1611 29TH AVENUE MONROE, WI, 53566	MONROE SCHOOL DISTRICT 3682	1611 29TH AVE City of Monroe - Not In TID HULL'S SUBDIVISION LOT 4	A	0.19	\$25,200	\$268,600	\$293,800						0.19	
23251 2862.0000 28620000 MERYLN J MILLER TRUSTEE Joshua Hendrickson, Alidah Hendrickson 1608 29th Avenue Monroe, WI, 53566	MONROE SCHOOL DISTRICT 3682	1608 29TH AVE City of Monroe - Not In TID HULL'S SUBDIVISIOIN N 80 FT LOT 5	A	0.18	\$24,000	\$185,600	\$209,600						0.18	
23251 2863.0000 28630000 DENNIS L MILLER JR 1616 29TH AVENUE MONROE, WI, 53566	MONROE SCHOOL DISTRICT 3682	1616 29TH AVE City of Monroe - Not In TID HULL'S SUBDIVISION N 70 FT LOT 6 & S 5 FT LOT 5	A	0.17	\$22,500	\$165,600	\$188,100						0.17	
23251 2864.0000 28640000 MAHLKUCH REVOCABLE TRUST 117 22ND AVENUE MONROE, WI, 53566	MONROE SCHOOL DISTRICT 3682	1622 29TH AVE City of Monroe - Not In TID HULLS SUBDIVISION LOT 7 & S 15 FT LOT 6	A	0.23	\$30,000	\$197,700	\$227,700						0.23	

YEAR 2025	State No.
--------------	-----------

ASSESSMENT ROLL FOR MONROE Green COUNTY

KEY TO
CODES

1.A - RESIDENTIAL
2.B - COMMERCIAL
3.C - MANUFACTURING
4.D - AGRICULTURAL

5.E - UNDEVELOPED
5m - AGRICULTURAL FOREST
6.F - PRODUCTIVE FOREST LANDS
7.G - OTHER

1. PFC REG. ENTERED BEFORE 1/1/72
2. PFC REG. ENTERED AFTER 12/31/71
3. PFC SPECIAL CLASSIFICATION
4. COUNTY FOREST CROP
5. MFL OPEN ENTERED AFTER 2004
6. MFL CLOSED ENTERED AFTER 2004
7. MFL OPEN ENTERED BEFORE 2005
8. MFL CLOSED ENTERED BEFORE 2005

1. FEDERAL
2. STATE
3. COUNTY
4. OTHER

EXEMPT FROM GEN.
PROPERTY TAX

TOTAL
ACRES
THIS
LINE

PARCEL NUMBER		SCHOOL DIST.	VOL/PAGE - REG. DEEDS	TOTAL ACRES OF DESC.	ACREAGE & VALUE OF DESCRIPTION SUBJECT TO GENERAL PROPERTY TAX								EXEMPT FROM GEN. PROPERTY TAX		ACRES THIS LINE
NAME & ADDRESS			SEC. TN. RANGE DESCRIPTION OF PROPERTY		C O D E	ACRES	LAND VALUE	IMPROVEMENT VALUE	TOTAL VALUE	C O D E	ACRES	VALUE	C O D E	ACRES	
3441	23251 2865.0000 28650000	MONROE SCHOOL DISTRICT 3682	1630 29TH AVE City of Monroe - Not In TID HULL'S SUBDIVISION LOT 8		A	0.21	\$27,300	\$218,800	\$246,100						0.21
	WILLIAM F BRUNTON, KELLI S BRUNTON 1630 29TH AVENUE MONROE, WI, 53566														
3442	23251 2866.0000 28660000	MONROE SCHOOL DISTRICT 3682	1446 MANSION DR City of Monroe - Not In TID MANSION ESTATES SUBDIVISION BLOCK 1 PARCEL 1: LOT 1 PARCEL 2: BEG SELY COR SD LOT 1 TH S0*E 168.64 FT TH S89*W 92.27 FT TH N0*W 168.30 FT TH N89*E 92.05 FT ALG SLY LN LOT 1 POB BNG PRT LOT 24 BLK 3 OF 2ND ADD TO MANSION ESTATES		A	0.67	\$59,300	\$213,100	\$272,400						0.67
	RYAN S VOEGELI, TANYA K GUNTLY 1446 MANSION DR MONROE, WI, 53566-1127														
3443	23251 2867.0000 28670000	MONROE SCHOOL DISTRICT 3682	1440 MANSION DR City of Monroe - Not In TID MANSION ESTATES SUB BLK 1 LOT 2; ALSO BEG SE COR LOT 2 BLK 1 MANSION ESTATES TH S0*E 168.30 FT TH N66*W 44.95 FT TH N87*W 50.50 FT TH N1*E 146.99 FT TO SWLY COR LOT 2 TH N89*E 91.73 FT ALG SLY LN OF LOT 2 TO POB AKA PRT LOT 24 BLK 23 2ND ADDN MANSION ESTATES		A	0.65	\$58,200	\$251,700	\$309,900						0.65
	David Bailey, Danielle Bailey 1440 Mansion Drive Monroe, WI, 53566														
3444	23251 2868.0000 28680000	MONROE SCHOOL DISTRICT 3682	1428 MANSION DR City of Monroe - Not In TID MANSION ESTATES SUB BLOCK 1 LOT 3 & PRT LOT 24, BLK 3 2ND ADDN MANSION ESTATES SUB DESC AS: BEG SELY COR LOT 3 TH S1*E 146.99 FT TH S75*W 63.22 FT TH N 41.78 FT TO NE COR LOT 10 TH N 120.2 FT TO PT S LN LOT 3 TH N89*E 58.03 FT POB		A	0.63	\$57,300	\$211,900	\$269,200						0.63
	MARK R WOELFEL, KRISTIN R BECKMAN 1428 MANSION DRIVE MONROE, WI, 53566														

YEAR 2025	State No.
--------------	-----------

ASSESSMENT ROLL FOR MONROE Green COUNTY

KEY TO
CODES

1.A - RESIDENTIAL
2.B - COMMERCIAL
3.C - MANUFACTURING
4.D - AGRICULTURAL

5.E - UNDEVELOPED
5m - AGRICULTURAL FOREST
6.F - PRODUCTIVE FOREST LANDS
7.G - OTHER

1. PFC REG. ENTERED BEFORE 1/1/72
2. PFC REG. ENTERED AFTER 12/31/71
3. PFC SPECIAL CLASSIFICATION
4. COUNTY FOREST CROP
5. MFL OPEN ENTERED AFTER 2004
6. MFL CLOSED ENTERED AFTER 2004
7. MFL OPEN ENTERED BEFORE 2005
8. MFL CLOSED ENTERED BEFORE 2005

1. FEDERAL
2. STATE
3. COUNTY
4. OTHER

EXEMPT FROM GEN.
PROPERTY TAX

TOTAL
ACRES
THIS
LINE

PARCEL NUMBER	SCHOOL DIST.	VOL/PAGE - REG. DEEDS	TOTAL ACRES	ACREAGE & VALUE OF DESCRIPTION				6. MFL CLOSED ENTERED AFTER 2004 7. MFL OPEN ENTERED BEFORE 2005 8. MFL CLOSED ENTERED BEFORE 2005			EXEMPT FROM GEN. PROPERTY TAX		ACRES THIS LINE
		OF DESC.	SUBJECT TO GENERAL PROPERTY TAX										
NAME & ADDRESS		SEC. TN. RANGE DESCRIPTION OF PROPERTY	C O D E	ACRES	LAND VALUE	IMPROVEMENT VALUE	TOTAL VALUE	C O D E	ACRES	VALUE	C O D E	ACRES	
23251 2869.0000 28690000	MONROE SCHOOL DISTRICT 3682	1420 MANSION DR City of Monroe - Not In TID MANSION ESTATES SUB BLOCK 1 LOT 4	A	0.32	\$43,800	\$229,800	\$273,600						0.32
PHILIP BOTTIGLIERO, ETAL 1420 MANSION DRIVE MONROE, WI, 53566													
23251 2870.0000 28700000	MONROE SCHOOL DISTRICT 3682	1414 MANSION DR City of Monroe - Not In TID MANSION ESTATES BLOCK 1LOT 5	A	0.32	\$43,800	\$195,100	\$238,900						0.32
EMILEY A ENGLE 1414 MANSION DRIVE MONROE, WI, 53566													
23251 2871.0000 28710000	MONROE SCHOOL DISTRICT 3682	104 14TH AVE City of Monroe - Not In TID MANSION ESTATES SUB BLOCK 1 LOT 6	A	0.34	\$45,000	\$259,700	\$304,700						0.34
NICOLAS L PRECHEL 104 14TH AVENUE MONROE, WI, 53566													
23251 2872.0000 28720000	MONROE SCHOOL DISTRICT 3682	1407 RIVIERA CT City of Monroe - Not In TID MANSION ESTATES BLOCK 1LOT 7	A	0.26	\$41,200	\$173,000	\$214,200						0.26
ALAN L LANCASTER, MARY N LANCASTER 1407 RIVIERA COURT MONROE, WI, 53566													

YEAR
2025

State No.

ASSESSMENT ROLL FOR MONROE Green COUNTYKEY TO
CODES1.A - RESIDENTIAL
2.B - COMMERCIAL
3.C - MANUFACTURING
4.D - AGRICULTURAL5.E - UNDEVELOPED
5m - AGRICULTURAL FOREST
6.F - PRODUCTIVE FOREST LANDS
7.G - OTHER1. PFC REG. ENTERED BEFORE 1/1/72
2. PFC REG. ENTERED AFTER 12/31/71
3. PFC SPECIAL CLASSIFICATION
4. COUNTY FOREST CROP
5. MFL OPEN ENTERED AFTER 2004
6. MFL CLOSED ENTERED AFTER 2004
7. MFL OPEN ENTERED BEFORE 2005
8. MFL CLOSED ENTERED BEFORE 20051. FEDERAL
2. STATE
3. COUNTY
4. OTHEREXEMPT FROM GEN.
PROPERTY TAX**TOTAL
ACRES
THIS
LINE**

PARCEL NUMBER	SCHOOL DIST.	VOL/PAGE - REG. DEEDS	TOTAL ACRES OF DESC.	ACREAGE & VALUE OF DESCRIPTION SUBJECT TO GENERAL PROPERTY TAX						6. MFL CLOSED ENTERED AFTER 2004 7. MFL OPEN ENTERED BEFORE 2005 8. MFL CLOSED ENTERED BEFORE 2005		EXEMPT FROM GEN. PROPERTY TAX		ACRES THIS LINE
NAME & ADDRESS	SEC. TN. RANGE DESCRIPTION OF PROPERTY	C O D E	ACRES	LAND VALUE	IMPROVEMENT VALUE	TOTAL VALUE	C O D E	ACRES	VALUE	C O D E	ACRES			
23251 2873.0000 28730000 NatMadLil Investments LLC 1410 Riviera Court Monroe, WI, 53566	MONROE SCHOOL DISTRICT 3682 1410 RIVIERA CT City of Monroe - Not In TID MANSION ESTATES SUB BLOCK 1 LOT 8	A	0.26	\$41,200	\$55,500	\$96,700						0.26		
23251 2874.0000 28740000 TIMOTHY NEWPORT, KATHLEEN NEWPORT 1415 RIVIERA CT MONROE, WI, 53566	MONROE SCHOOL DISTRICT 3682 1415 RIVIERA CT City of Monroe - Not In TID MANSION ESTATES SUBDIVISION BLOCK 1 LOT 9	A	0.31	\$43,500	\$186,300	\$229,800						0.31		
23251 2875.0000 28750000 NatMadLil Investments LLC 1410 Riviera Court Monroe, WI, 53566	MONROE SCHOOL DISTRICT 3682 Vacant City of Monroe - Not In TID MANSION ESTATES SUB BLOCK 1 LOT 10 & PRT OL A MANSION ESTATES IN SW4 SW4 SEC 26 & NW4 NW4 SEC 35 COM NW COR SEC 35 TH N 44.94 FT TH N90°E 33 FT TH N89°E 160 FT POB TH N89°E 129 FT TH S29°W 80.47 FT TH N83°W 89.72 FT TH N 57 FT POB	A	0.32	\$44,000	\$0	\$44,000						0.32		
23251 2876.0000 28760000 LAURA DOMBROWSKI, TIMOTHY WALSH & PHILIP DOMBROWSKI 1402 WILLOW WAY MONROE, WI, 53566	MONROE SCHOOL DISTRICT 3682 1402 WILLOW WAY City of Monroe - Not In TID MANSION ESTATES SUB BLOCK 2 LOT 1	A	0.31	\$43,400	\$262,000	\$305,400						0.31		

YEAR 2025	State No.
--------------	-----------

ASSESSMENT ROLL FOR MONROE Green COUNTY

KEY TO
CODES

1.A - RESIDENTIAL
2.B - COMMERCIAL
3.C - MANUFACTURING
4.D - AGRICULTURAL

5.E - UNDEVELOPED
5m - AGRICULTURAL FOREST
6.F - PRODUCTIVE FOREST LANDS
7.G - OTHER

1. PFC REG. ENTERED BEFORE 1/1/72
2. PFC REG. ENTERED AFTER 12/31/71
3. PFC SPECIAL CLASSIFICATION
4. COUNTY FOREST CROP
5. MFL OPEN ENTERED AFTER 2004
6. MFL CLOSED ENTERED AFTER 2004
7. MFL OPEN ENTERED BEFORE 2005
8. MFL CLOSED ENTERED BEFORE 2005

1. FEDERAL
2. STATE
3. COUNTY
4. OTHER

EXEMPT FROM GEN.
PROPERTY TAX

TOTAL
ACRES
THIS
LINE

3453

PARCEL NUMBER	SCHOOL DIST.	VOL/PAGE - REG. DEEDS	TOTAL ACRES	ACREAGE & VALUE OF DESCRIPTION SUBJECT TO GENERAL PROPERTY TAX						EXEMPT FROM GEN. PROPERTY TAX		ACRES THIS LINE		
		OF DESC.												
NAME & ADDRESS		SEC. TN. RANGE DESCRIPTION OF PROPERTY		C O D E	ACRES	LAND VALUE	IMPROVEMENT VALUE	TOTAL VALUE	C O D E	ACRES	VALUE	C O D E	ACRES	
23251 2877.0000 28770000	MONROE SCHOOL DISTRICT 3682	312 14TH AVE City of Monroe - Not In TID MANSION ESTATES SUB BLOCK 2 LOT 2		A	0.31	\$43,400	\$181,400	\$224,800						0.31
ARYN L WELLNITZ 312 14TH AVENUE MONROE, WI, 53566														
23251 2878.0000 28780000	MONROE SCHOOL DISTRICT 3682	1403 PARKVIEW DR City of Monroe - Not In TID MANSION ESTATES SUB BLOCK 2 LOT 3		A	0.31	\$43,400	\$136,400	\$179,800						0.31
JMS HOLDINGS LLC P O BOX 281 MONROE, WI, 53566														
23251 2879.0000 28790000	MONROE SCHOOL DISTRICT 3682	1402 PARKVIEW DR City of Monroe - Not In TID MANSION ESTATES SUB BLK 3 LOT 1		A	0.30	\$42,900	\$180,300	\$223,200						0.30
ERVIN V PETERS, CATHERINE M PETERS & CLARENCE A PETERS 2328 14TH AVENUE MONROE, WI, 53566														
23251 2880.0000 28800000	MONROE SCHOOL DISTRICT 3682	1405 WILLOW WAY City of Monroe - Not In TID MANSION ESTATES SUB PRT OL A COM NW COR SEC 35 TH N 44.94 FT TH N90*E 33 FT TH S 97.15 FT TO POB TH N75*E 165.55 FT TH S83*E 89.72 FT TH S29*W 200 FT TH S89*W 149.75 FT TH N 142.44 FT TO POB		A	0.60	\$55,900	\$259,300	\$315,200						0.60
MICHAEL S MAYER, TARA L MAYER 1405 WILLOW WAY MONROE, WI, 53566														

3454

3455

3456

YEAR 2025	State No.
--------------	-----------

ASSESSMENT ROLL FOR MONROE Green COUNTY

KEY TO
CODES

1.A - RESIDENTIAL
2.B - COMMERCIAL
3.C - MANUFACTURING
4.D - AGRICULTURAL

5.E - UNDEVELOPED
5m - AGRICULTURAL FOREST
6.F - PRODUCTIVE FOREST LANDS
7.G - OTHER

1. PFC REG. ENTERED BEFORE 1/1/72
2. PFC REG. ENTERED AFTER 12/31/71
3. PFC SPECIAL CLASSIFICATION
4. COUNTY FOREST CROP
5. MFL OPEN ENTERED AFTER 2004
6. MFL CLOSED ENTERED AFTER 2004
7. MFL OPEN ENTERED BEFORE 2005
8. MFL CLOSED ENTERED BEFORE 2005

1. FEDERAL
2. STATE
3. COUNTY
4. OTHER

EXEMPT FROM GEN.
PROPERTY TAX

TOTAL
ACRES
THIS
LINE

3457

2025				KEY TO CODES ▶		1.A - RESIDENTIAL 2.B - COMMERCIAL 3.C - MANUFACTURING 4.D - AGRICULTURAL		5.E - UNDEVELOPED 5m - AGRICULTURAL FOREST 6.F - PRODUCTIVE FOREST LANDS 7.G - OTHER		1. PFC REG. ENTERED BEFORE 1/1/72 2. PFC REG. ENTERED AFTER 12/31/71 3. PFC SPECIAL CLASSIFICATION 4. COUNTY FOREST CROP 5. MFL OPEN ENTERED AFTER 2004 6. MFL CLOSED ENTERED AFTER 2004 7. MFL OPEN ENTERED BEFORE 2005 8. MFL CLOSED ENTERED BEFORE 2005		1. FEDERAL 2. STATE 3. COUNTY 4. OTHER		TOTAL ACRES THIS LINE	
PARCEL NUMBER		SCHOOL DIST.	VOL/PAGE - REG. DEEDS		TOTAL ACRES OF DESC.		ACREAGE & VALUE OF DESCRIPTION SUBJECT TO GENERAL PROPERTY TAX						EXEMPT FROM GEN. PROPERTY TAX		
NAME & ADDRESS		SEC. TN. RANGE DESCRIPTION OF PROPERTY		C O D E	ACRES	LAND VALUE	IMPROVEMENT VALUE	TOTAL VALUE	C O D E	ACRES	VALUE	C O D E	ACRES		
23251 2880.1000 28801000 Benjamin D. Voss 3052 15th St Monroe, WI, 53566		MONROE SCHOOL DISTRICT 3682 126 14TH AVE City of Monroe - Not In TID MANSION ESTATES PRT OL A COM NW COR SEC 35 TH N 44.94 FT TH N90*E 33 FT TO POB TH N89*E 160 FT TH S 57 FT TH S75*W 165.55 FT TH N 97.15 FT TO POB SEC 26 &35		B	0.29	\$16,900	\$402,000	\$418,900						0.29	
23251 2881.0000 28810000 MCARDLE MARILYN J REVOCABLE TRUST 2005 26TH STREET MONROE, WI, 53566		MONROE SCHOOL DISTRICT 3682 2005 26TH ST City of Monroe - Not In TID COUNTRY CLUB ESTATES BLOCK 1LOT 1		A	0.30	\$38,000	\$409,300	\$447,300						0.30	
23251 2882.0000 28820000 MERIK M MEYTHALER, BRAYTN V MEYTHALER 2015 26TH STREET MONROE, WI, 53566		MONROE SCHOOL DISTRICT 3682 2015 26TH ST City of Monroe - Not In TID COUNTRY CLUB ESTATES BLOCK 1LOT 2		A	0.29	\$37,500	\$605,300	\$642,800						0.29	
23251 2883.0000 28830000 DAVID J FREY, KATHERINE M FREY 2025 26TH STREET MONROE, WI, 53566		MONROE SCHOOL DISTRICT 3682 2025 26TH ST City of Monroe - Not In TID COUNTRY CLUB ESTATES BLOCK 1 LOT 3		A	0.29	\$37,500	\$563,300	\$600,800						0.29	

3458

3459

3460

YEAR 2025	State No.
--------------	-----------

ASSESSMENT ROLL FOR MONROE Green COUNTY

KEY TO
CODES

1.A - RESIDENTIAL
2.B - COMMERCIAL
3.C - MANUFACTURING
4.D - AGRICULTURAL

5.E - UNDEVELOPED
5m - AGRICULTURAL FOREST
6.F - PRODUCTIVE FOREST LANDS
7.G - OTHER

1. PFC REG. ENTERED BEFORE 1/1/72
2. PFC REG. ENTERED AFTER 12/31/71
3. PFC SPECIAL CLASSIFICATION
4. COUNTY FOREST CROP
5. MFL OPEN ENTERED AFTER 2004
6. MFL CLOSED ENTERED AFTER 2004
7. MFL OPEN ENTERED BEFORE 2005
8. MFL CLOSED ENTERED BEFORE 2005

1. FEDERAL
2. STATE
3. COUNTY
4. OTHER

EXEMPT FROM GEN.
PROPERTY TAX

TOTAL
ACRES
THIS
LINE

PARCEL NUMBER	SCHOOL DIST.	VOL/PAGE - REG. DEEDS	TOTAL ACRES OF DESC.	ACREAGE & VALUE OF DESCRIPTION SUBJECT TO GENERAL PROPERTY TAX					6. MFL CLOSED ENTERED AFTER 2004 7. MFL OPEN ENTERED BEFORE 2005 8. MFL CLOSED ENTERED BEFORE 2005			EXEMPT FROM GEN. PROPERTY TAX		ACRES THIS LINE
NAME & ADDRESS	SEC. TN. RANGE DESCRIPTION OF PROPERTY	C O D E	ACRES	LAND VALUE	IMPROVEMENT VALUE	TOTAL VALUE	C O D E	ACRES	VALUE	C O D E	ACRES			
23251 2884.0000 28840000 MONROE SCHOOL DISTRICT 3682 SMITH ROND P & RONALD K REV TRUST 2035 26TH STREET MONROE, WI, 53566	2035 26TH ST City of Monroe - Not In TID COUNTRY CLUB ESTATES BLOCK 1LOT 4	A	0.29	\$37,500	\$309,200	\$346,700						0.29		
23251 2885.0000 28850000 MONROE SCHOOL DISTRICT 3682 JACOBSON STEVEN J REVOCABLE LIVING TRUST 2041 26TH STREET MONROE, WI, 53566-3634	2041 26TH ST City of Monroe - Not In TID COUNTRY CLUB ESTATES BLOCK 1LOT 5	A	0.28	\$37,400	\$432,600	\$470,000						0.28		
23251 2886.0000 28860000 MONROE SCHOOL DISTRICT 3682 LOUIS G STUDER, PHYLLIS STUDER 2047 26TH STREET MONROE, WI, 53566	2047 26TH ST City of Monroe - Not In TID COUNTRY CLUB ESTATES BLOCK 1LOT 6	A	0.42	\$43,400	\$455,100	\$498,500						0.42		
23251 2887.0000 28870000 MONROE SCHOOL DISTRICT 3682 JOHN D BAUMANN 2602 22ND AVENUE MONROE, WI, 53566	2602 22ND AVE City of Monroe - Not In TID COUNTRY CLUB ESTATESCSM 4461 (V18-P233) LOT 1 BNG LOT 7 BLK 1 PRT FRAC LOT 6 IN NW4 & PRT FRAC LOT 7 OF NE4 SEC 2	A	0.51	\$47,200	\$687,800	\$735,000						0.51		

YEAR 2025	State No.
--------------	-----------

ASSESSMENT ROLL FOR MONROE Green COUNTY

KEY TO
CODES

1.A - RESIDENTIAL
2.B - COMMERCIAL
3.C - MANUFACTURING
4.D - AGRICULTURAL

5.E - UNDEVELOPED
5m - AGRICULTURAL FOREST
6.F - PRODUCTIVE FOREST LANDS
7.G - OTHER

1. PFC REG. ENTERED BEFORE 1/1/72
2. PFC REG. ENTERED AFTER 12/31/71
3. PFC SPECIAL CLASSIFICATION
4. COUNTY FOREST CROP
5. MFL OPEN ENTERED AFTER 2004
6. MFL CLOSED ENTERED AFTER 2004
7. MFL OPEN ENTERED BEFORE 2005
8. MFL CLOSED ENTERED BEFORE 2005

1. FEDERAL
2. STATE
3. COUNTY
4. OTHER

EXEMPT FROM GEN.
PROPERTY TAX

TOTAL
ACRES
THIS
LINE

3465

PARCEL NUMBER	SCHOOL DIST.	VOL/PAGE - REG. DEEDS	TOTAL ACRES	ACREAGE & VALUE OF DESCRIPTION					6. MFL CLOSED ENTERED AFTER 2004 7. MFL OPEN ENTERED BEFORE 2005 8. MFL CLOSED ENTERED BEFORE 2005			EXEMPT FROM GEN. PROPERTY TAX		ACRES THIS LINE
		OF DESC.	SUBJECT TO GENERAL PROPERTY TAX											
NAME & ADDRESS		SEC. TN. RANGE DESCRIPTION OF PROPERTY	C O D E	ACRES	LAND VALUE	IMPROVEMENT VALUE	TOTAL VALUE	C O D E	ACRES	VALUE	C O D E	ACRES		
23251 2888.0000 28880000	MONROE SCHOOL DISTRICT 3682	2604 22ND AVE City of Monroe - Not In TID COUNTRY CLUB ESTATES BLOCK 1LOT 8	A	0.29	\$37,700	\$299,700	\$337,400						0.29	
STUART WILLIAM G REV TRUST, STUART BARBARA U REV TRUST 2604 22ND AVENUE MONROE, WI, 53566														
23251 2889.0000 28890000	MONROE SCHOOL DISTRICT 3682	2618 22ND AVE City of Monroe - Not In TID COUNTRY CLUB ESTATES BLOCK 1 LOT 9	A	0.28	\$37,200	\$576,500	\$613,700						0.28	
RICHARD LEE FELLER 2618 22ND AVENUE MONROE, WI, 53566														
23251 2890.0000 28900000	MONROE SCHOOL DISTRICT 3682	2626 22ND AVE City of Monroe - Not In TID COUNTRY CLUB ESTATES BLOCK 1 LOT 10	A	0.29	\$37,500	\$553,900	\$591,400						0.29	
GARY A BECKER, SUSAN C BECKER 2626 22ND AVENUE MONROE, WI, 53566														
23251 2891.0000 28910000	MONROE SCHOOL DISTRICT 3682	2004 26TH ST City of Monroe - Not In TID COUNTRY CLUB ESTATES BLK 2 LOT 1	A	0.22	\$33,800	\$393,200	\$427,000						0.22	
James Faith, Terry Faith 2004 26th Street Monroe, WI, 53566														

3466

3467

3468

YEAR 2025	State No.
--------------	-----------

ASSESSMENT ROLL FOR MONROE Green COUNTY

KEY TO
CODES

1.A - RESIDENTIAL
2.B - COMMERCIAL
3.C - MANUFACTURING
4.D - AGRICULTURAL

5.E - UNDEVELOPED
5m - AGRICULTURAL FOREST
6.F - PRODUCTIVE FOREST LANDS
7.G - OTHER

1. PFC REG. ENTERED BEFORE 1/1/72
2. PFC REG. ENTERED AFTER 12/31/71
3. PFC SPECIAL CLASSIFICATION
4. COUNTY FOREST CROP
5. MFL OPEN ENTERED AFTER 2004
6. MFL CLOSED ENTERED AFTER 2004
7. MFL OPEN ENTERED BEFORE 2005
8. MFL CLOSED ENTERED BEFORE 2005

1. FEDERAL
2. STATE
3. COUNTY
4. OTHER

EXEMPT FROM GEN.
PROPERTY TAX

TOTAL
ACRES
THIS
LINE

PARCEL NUMBER		SCHOOL DIST.	VOL/PAGE - REG. DEEDS	TOTAL ACRES OF DESC.	ACREAGE & VALUE OF DESCRIPTION SUBJECT TO GENERAL PROPERTY TAX							6. MFL CLOSED ENTERED AFTER 2004 7. MFL OPEN ENTERED BEFORE 2005 8. MFL CLOSED ENTERED BEFORE 2005		EXEMPT FROM GEN. PROPERTY TAX		ACRES THIS LINE
NAME & ADDRESS			SEC. TN. RANGE DESCRIPTION OF PROPERTY		C O D E	ACRES	LAND VALUE	IMPROVEMENT VALUE	TOTAL VALUE	C O D E	ACRES	VALUE	C O D E	ACRES		
3469	23251 2892.0000 28920000		MONROE SCHOOL DISTRICT 3682	2018 26TH ST City of Monroe - Not In TID COUNTRY CLUB ESTATES BLOCK 2 LOT 2		A	0.24	\$35,600	\$260,300	\$295,900						0.24
	LARRY T GREEN, SHARON L GREEN 2018 26TH STREET MONROE, WI, 53566															
3470	23251 2893.0000 28930000		MONROE SCHOOL DISTRICT 3682	2611 GOLF VU CT City of Monroe - Not In TID COUNTRY CLUB ESTATES BLOCK 2 LOT 3		A	0.28	\$37,100	\$292,100	\$329,200						0.28
	JOHN S DITULIO 2611 GOLF VU COURT MONROE, WI, 53566															
3471	23251 2894.0000 28940000		MONROE SCHOOL DISTRICT 3682	2618 20TH AVE City of Monroe - Not In TID COUNTRY CLUB ESTATES BLOCK 2LOT 4		A	0.23	\$35,100	\$481,600	\$516,700						0.23
	BRENNAN SANDRA K REV LIVING TRUST 2618 20TH AVENUE MONROE, WI, 53566															
3472	23251 2895.0000 28950000		MONROE SCHOOL DISTRICT 3682	2626 20TH AVE City of Monroe - Not In TID COUNTRY CLUB ESTATES BLOCK 2LOT 5		A	0.24	\$35,600	\$288,800	\$324,400						0.24
	KENT A HENDRICKSON, LYNNE D HENDRICKSON 2626 20TH AVENUE MONROE, WI, 53566															

YEAR 2025	State No.
--------------	-----------

ASSESSMENT ROLL FOR MONROE Green COUNTY

KEY TO
CODES

1.A - RESIDENTIAL
2.B - COMMERCIAL
3.C - MANUFACTURING
4.D - AGRICULTURAL

5.E - UNDEVELOPED
5m - AGRICULTURAL FOREST
6.F - PRODUCTIVE FOREST LANDS
7.G - OTHER

1. PFC REG. ENTERED BEFORE 1/1/72
2. PFC REG. ENTERED AFTER 12/31/71
3. PFC SPECIAL CLASSIFICATION
4. COUNTY FOREST CROP
5. MFL OPEN ENTERED AFTER 2004
6. MFL CLOSED ENTERED AFTER 2004
7. MFL OPEN ENTERED BEFORE 2005
8. MFL CLOSED ENTERED BEFORE 2005

1. FEDERAL
2. STATE
3. COUNTY
4. OTHER

EXEMPT FROM GEN.
PROPERTY TAX

TOTAL
ACRES
THIS
LINE

PARCEL NUMBER		SCHOOL	VOL/PAGE - REG. DEEDS	TOTAL ACRES	ACREAGE & VALUE OF DESCRIPTION					6. MFL CLOSED ENTERED AFTER 2004 7. MFL OPEN ENTERED BEFORE 2005 8. MFL CLOSED ENTERED BEFORE 2005		EXEMPT FROM GEN. PROPERTY TAX		ACRES THIS LINE	
		DIST.		OF DESC.	SUBJECT TO GENERAL PROPERTY TAX										
NAME & ADDRESS			SEC. TN. RANGE DESCRIPTION OF PROPERTY		C O D E	ACRES	LAND VALUE	IMPROVEMENT VALUE	TOTAL VALUE	C O D E	ACRES	VALUE	C O D E	ACRES	
3473	23251 2896.0000 28960000	MONROE SCHOOL DISTRICT 3682	2615 GOLF VU CT City of Monroe - Not In TID COUNTRY CLUB ESTATES BLOCK 2LOT 6		A	0.17	\$25,800	\$352,400	\$378,200						0.17
	DAVID G DEININGER, MARY C DEININGER 2615 GOLF VU COURT MONROE, WI, 53566														
3474	23251 2897.0000 28970000	MONROE SCHOOL DISTRICT 3682	2614 GOLF VU CT City of Monroe - Not In TID COUNTRY CLUB ESTATES BLOCK 2LOT 7		A	0.18	\$27,600	\$300,400	\$328,000						0.18
	ZACHARY MCGOWAN, JENA MCGOWAN 2614 GOLF VU COURT MONROE, WI, 53566														
3475	23251 2898.0000 28980000	MONROE SCHOOL DISTRICT 3682	2625 22ND AVE City of Monroe - Not In TID SECTION 2 COUNTRY CLUB ESTATES BLK 2 PRT LOT 8 & PRT LT 10 GOLFVIEW ESTATES COM NE COR LOT 8 TH S0*E 94.31 FT TH WLY TO PT 13.66 FT S0*E OF NW COR LOT 10 GOLFVIEW TH N0*W 13.66 FT TH S87*E TO SW COR LOT 8 TH N0*W 78.35 FT TH N89*E 115.51 FT POB; ALSO PRT LOT 9 COUNTRY CLUB COM SE COR LOT 9 TH S89*W 115.51 FT TH N0*W ALG W LN SD LOT 12 FT TO A PT TH N89*E 37.51 FT TH N0*W 18 FT TH N89*E 78 FT TH S0*E 30 FT TO POB		A	0.31	\$38,700	\$288,400	\$327,100						0.31
	BERNARD G ROIDT, ELIZABETH J ROIDT 2625 22ND AVENUE MONROE, WI, 53566														
3476	23251 2900.0000 29000000	MONROE SCHOOL DISTRICT 3682	2610 GOLF VU CT City of Monroe - Not In TID COUNTRY CLUB ESTATES BLOCK 2LOT 10 & PRT LOT 9 COM NW COR LOT 9 TH E 37.5 FT TH S 77 FT TH W 37.51 FT TH N 77 FT POB		A	0.33	\$39,300	\$253,200	\$292,500						0.33
	Mary Bruess 2610 Golf Vu Court Monroe, WI, 53566														

YEAR 2025	State No.
--------------	-----------

ASSESSMENT ROLL FOR MONROE Green COUNTY

KEY TO
CODES

1.A - RESIDENTIAL
2.B - COMMERCIAL
3.C - MANUFACTURING
4.D - AGRICULTURAL

5.E - UNDEVELOPED
5m - AGRICULTURAL FOREST
6.F - PRODUCTIVE FOREST LANDS
7.G - OTHER

1. PFC REG. ENTERED BEFORE 1/1/72
2. PFC REG. ENTERED AFTER 12/31/71
3. PFC SPECIAL CLASSIFICATION
4. COUNTY FOREST CROP
5. MFL OPEN ENTERED AFTER 2004
6. MFL CLOSED ENTERED AFTER 2004
7. MFL OPEN ENTERED BEFORE 2005
8. MFL CLOSED ENTERED BEFORE 2005

1. FEDERAL
2. STATE
3. COUNTY
4. OTHER

EXEMPT FROM GEN.
PROPERTY TAX

TOTAL
ACRES
THIS
LINE

PARCEL NUMBER	SCHOOL DIST.	VOL/PAGE - REG. DEEDS	TOTAL ACRES OF DESC.	ACREAGE & VALUE OF DESCRIPTION SUBJECT TO GENERAL PROPERTY TAX								EXEMPT FROM GEN. PROPERTY TAX		TOTAL ACRES THIS LINE
NAME & ADDRESS	SEC. TN. RANGE DESCRIPTION OF PROPERTY	C O D E	ACRES	LAND VALUE	IMPROVEMENT VALUE	TOTAL VALUE	C O D E	ACRES	VALUE	C O D E	ACRES			
3477 23251 2901.0000 29010000 GARY L BURCH JR, MELISSA L BURCH 700 14TH AVENUE MONROE, WI, 53566	MONROE SCHOOL DISTRICT 3682 2604 GOLF VU CT City of Monroe - Not In TID COUNTRY CLUB ESTATES BLK 2 LOT 11	A	0.22	\$33,400	\$407,100	\$440,500								0.22
3478 23251 2902.0000 29020000 SCOTT D MOSHER, KATIE R MOSHER 2605 22ND AVENUE MONROE, WI, 53566	MONROE SCHOOL DISTRICT 3682 2605 22ND AVE City of Monroe - Not In TID COUNTRY CLUB ESTATES BLK 2 LOT 12 & PRT LOT 9 COM NE COR SD LOT 9 TH S 59 FT TH S89*W 78 FT TH N 59 FT TH N89*E 78 FT POB	A	0.39	\$42,200	\$447,500	\$489,700								0.39
3479 23251 2903.0000 29030000 Vicky Dunn 2504 18th Avenue Monroe, Wisconsin, 53566	MONROE SCHOOL DISTRICT 3682 2504 18TH AVE City of Monroe - Not In TID COUNTRY CLUB ESTATES BLOCK 3 LOT 1	A	0.23	\$35,100	\$284,800	\$319,900								0.23
3480 23251 2904.0000 29040000 ALLEN L HUDSON, KAREN L HUDSON 1805 26TH STREET MONROE, WI, 53566	MONROE SCHOOL DISTRICT 3682 1805 26TH ST City of Monroe - Not In TID COUNTRY CLUB ESTATES BLOCK 3LOT 2 81' X 120'	A	0.22	\$34,000	\$298,000	\$332,000								0.22

YEAR 2025	State No.
--------------	-----------

ASSESSMENT ROLL FOR MONROE Green COUNTY

KEY TO
CODES

1.A - RESIDENTIAL
2.B - COMMERCIAL
3.C - MANUFACTURING
4.D - AGRICULTURAL

5.E - UNDEVELOPED
5m - AGRICULTURAL FOREST
6.F - PRODUCTIVE FOREST LANDS
7.G - OTHER

1. PFC REG. ENTERED BEFORE 1/1/72
2. PFC REG. ENTERED AFTER 12/31/71
3. PFC SPECIAL CLASSIFICATION
4. COUNTY FOREST CROP
5. MFL OPEN ENTERED AFTER 2004
6. MFL CLOSED ENTERED AFTER 2004
7. MFL OPEN ENTERED BEFORE 2005
8. MFL CLOSED ENTERED BEFORE 2005

1. FEDERAL
2. STATE
3. COUNTY
4. OTHER

EXEMPT FROM GEN.
PROPERTY TAX

TOTAL
ACRES
THIS
LINE

PARCEL NUMBER	SCHOOL DIST.	VOL/PAGE - REG. DEEDS	TOTAL ACRES	ACREAGE & VALUE OF DESCRIPTION					6. MFL CLOSED ENTERED AFTER 2004 7. MFL OPEN ENTERED BEFORE 2005 8. MFL CLOSED ENTERED BEFORE 2005			EXEMPT FROM GEN. PROPERTY TAX		ACRES THIS LINE
		OF DESC.	SUBJECT TO GENERAL PROPERTY TAX											
NAME & ADDRESS		SEC. TN. RANGE DESCRIPTION OF PROPERTY	C O D E	ACRES	LAND VALUE	IMPROVEMENT VALUE	TOTAL VALUE	C O D E	ACRES	VALUE	C O D E	ACRES		
23251 2905.0000 29050000 Barbara Weldon 1815 26th Street Monroe, WI, 53566	MONROE SCHOOL DISTRICT 3682	1815 26TH ST City of Monroe - Not In TID COUNTRY CLUB ESTATES BLOCK 3LOT 3	A	0.22	\$34,000	\$366,100	\$400,100						0.22	
23251 2906.0000 29060000 THOMAS ACKERMAN, DONNA ACKERMAN 1903 26TH STREET MONROE, WI, 53566	MONROE SCHOOL DISTRICT 3682	1903 26TH ST City of Monroe - Not In TID COUNTRY CLUB ESTATES BLOCK 3 LOT 4	A	0.22	\$34,000	\$264,300	\$298,300						0.22	
23251 2908.0000 29080000 RAY J AMIEL, RODONNA S AMIEL 2513 20TH AVE MONROE, WI, 53566	MONROE SCHOOL DISTRICT 3682	2513 20TH AVE City of Monroe - Not In TID COUNTRY CLUB ESTATES BLOCK 3 LOTS 5 & 6	A	0.46	\$44,900	\$265,200	\$310,100						0.46	
23251 2909.0000 29090000 GLORIA J FELLER 1804 26TH STREET MONROE, WI, 53566	MONROE SCHOOL DISTRICT 3682	1804 26TH ST City of Monroe - Not In TID COUNTRY CLUB ESTATES BLOCK 4LOT 1	A	0.22	\$32,800	\$538,600	\$571,400						0.22	

YEAR 2025	State No.
--------------	-----------

ASSESSMENT ROLL FOR MONROE Green COUNTY

KEY TO
CODES

1.A - RESIDENTIAL
2.B - COMMERCIAL
3.C - MANUFACTURING
4.D - AGRICULTURAL

5.E - UNDEVELOPED
5m - AGRICULTURAL FOREST
6.F - PRODUCTIVE FOREST LANDS
7.G - OTHER

1. PFC REG. ENTERED BEFORE 1/1/72
2. PFC REG. ENTERED AFTER 12/31/71
3. PFC SPECIAL CLASSIFICATION
4. COUNTY FOREST CROP
5. MFL OPEN ENTERED AFTER 2004
6. MFL CLOSED ENTERED AFTER 2004
7. MFL OPEN ENTERED BEFORE 2005
8. MFL CLOSED ENTERED BEFORE 2005

1. FEDERAL
2. STATE
3. COUNTY
4. OTHER

EXEMPT FROM GEN.
PROPERTY TAX

TOTAL
ACRES
THIS
LINE

PARCEL NUMBER	SCHOOL DIST.	VOL/PAGE - REG. DEEDS	TOTAL ACRES	ACREAGE & VALUE OF DESCRIPTION SUBJECT TO GENERAL PROPERTY TAX					6. MFL CLOSED ENTERED AFTER 2004 7. MFL OPEN ENTERED BEFORE 2005 8. MFL CLOSED ENTERED BEFORE 2005			EXEMPT FROM GEN. PROPERTY TAX		ACRES THIS LINE
		OF DESC.		ACRES	LAND VALUE	IMPROVEMENT VALUE	TOTAL VALUE		ACRES	VALUE		ACRES		
NAME & ADDRESS		SEC. TN. RANGE DESCRIPTION OF PROPERTY	C O D E	ACRES	LAND VALUE	IMPROVEMENT VALUE	TOTAL VALUE	C O D E	ACRES	VALUE	C O D E	ACRES		
23251 2910.0000 29100000 Christopher Garbarino 2607 Crestview Court Monroe, WI, 53566	MONROE SCHOOL DISTRICT 3682	2607 CRESTVIEW CT City of Monroe - Not In TID COUNTRY CLUB ESTATES BLOCK 4LOT 2	A	0.24	\$35,300	\$197,800	\$233,100						0.24	
23251 2911.0000 29110000 WAYNE D SCHUTZ, JACQUELINE R SCHUTZ 2611 CRESTVIEW COURT MONROE , WI, 53566	MONROE SCHOOL DISTRICT 3682	2611 CRESTVIEW CT City of Monroe - Not In TID COUNTRY CLUB ESTATES BLOCK 4LOT 3	A	0.28	\$37,100	\$369,700	\$406,800						0.28	
23251 2912.0000 29120000 GERALD F GELBACH, HAZEL I GELBACH 2612 18TH AVENUE MONROE, WI, 53566	MONROE SCHOOL DISTRICT 3682	2612 18TH AVE City of Monroe - Not In TID COUNTRY CLUB ESTATES BLOCK 4 LOT 4	A	0.22	\$33,100	\$331,700	\$364,800						0.22	
23251 2913.0000 29130000 Valerie L. Sigafus 2626 18th Ave Monroe, WI, 53566	MONROE SCHOOL DISTRICT 3682	2626 18TH AVE City of Monroe - Not In TID COUNTRY CLUB ESTATES BLOCK 4 LOT 5	A	0.22	\$33,800	\$290,500	\$324,300						0.22	

YEAR
2025

State No.

ASSESSMENT ROLL FOR MONROE Green COUNTYKEY TO
CODES1.A - RESIDENTIAL
2.B - COMMERCIAL
3.C - MANUFACTURING
4.D - AGRICULTURAL5. **E** - UNDEVELOPED
5**m** - AGRICULTURAL FOREST
6. **F** - PRODUCTIVE FOREST LANDS
7. **G** - OTHER1. PFC REG. ENTERED BEFORE 1/1/72
2. PFC REG. ENTERED AFTER 12/31/71
3. PFC SPECIAL CLASSIFICATION
4. COUNTY FOREST CROP
5. MFL OPEN ENTERED AFTER 2004
6. MFL CLOSED ENTERED AFTER 2004
7. MFL OPEN ENTERED BEFORE 2005
8. MFL CLOSED ENTERED BEFORE 20051. FEDERAL
2. STATE
3. COUNTY
4. OTHEREXEMPT FROM GEN.
PROPERTY TAX**TOTAL
ACRES
THIS
LINE**

PARCEL NUMBER	SCHOOL DIST.	VOL/PAGE - REG. DEEDS	TOTAL ACRES OF DESC.	ACREAGE & VALUE OF DESCRIPTION SUBJECT TO GENERAL PROPERTY TAX							6. MFL CLOSED ENTERED AFTER 2004 7. MFL OPEN ENTERED BEFORE 2005 8. MFL CLOSED ENTERED BEFORE 2005		EXEMPT FROM GEN. PROPERTY TAX		ACRES THIS LINE
NAME & ADDRESS	SEC. TN. RANGE DESCRIPTION OF PROPERTY	C O D E	ACRES	LAND VALUE	IMPROVEMENT VALUE	TOTAL VALUE	C O D E	ACRES	VALUE	C O D E	ACRES				
23251 2914.0000 29140000 THOMAS BACON, NANCY BACON 2615 CRESTVIEW COURT MONROE, WI, 53566	MONROE SCHOOL DISTRICT 3682 2615 CRESTVIEW CT City of Monroe - Not In TID COUNTRY CLUB ESTATES BLOCK 4 LOT 6	A	0.15	\$23,500	\$280,600	\$304,100						0.15			
23251 2915.0000 29150000 John Anderson, Amy Anderson 2614 Crestview Court Monroe, WI, 53566	MONROE SCHOOL DISTRICT 3682 2614 CRESTVIEW CT City of Monroe - Not In TID COUNTRY CLUB ESTATES BLOCK 4 LOT 7	A	0.31	\$38,500	\$275,000	\$313,500						0.31			
23251 2916.0000 29160000 DARIN M BUHLMANN, ERIN M BUHLMANN 2633 20TH AVENUE MONROE, WI, 53566	MONROE SCHOOL DISTRICT 3682 2633 20TH AVE City of Monroe - Not In TID COUNTRY CLUB ESTATES BLOCK 4 LOT 8	A	0.21	\$31,600	\$377,800	\$409,400						0.21			
23251 2918.0000 29180000 CATES ROBERT C & LINDA A LVG TRUST 2612 CRESTVIEW COURT MONROE, WI, 53566	MONROE SCHOOL DISTRICT 3682 2612 CRESTVIEW CT City of Monroe - Not In TID CSM 1502 (V4-P488) LOT 1 BNG LOTS 9 & 10 BLK 4 COUNTRY CLUB ESTATES IN FL 6 & 11 SEC 2	A	0.41	\$43,000	\$485,300	\$528,300						0.41			

YEAR 2025	State No.
--------------	-----------

ASSESSMENT ROLL FOR MONROE Green COUNTY

KEY TO
CODES

1.A - RESIDENTIAL
2.B - COMMERCIAL
3.C - MANUFACTURING
4.D - AGRICULTURAL

5.E - UNDEVELOPED
5m - AGRICULTURAL FOREST
6.F - PRODUCTIVE FOREST LANDS
7.G - OTHER

1. PFC REG. ENTERED BEFORE 1/1/72
2. PFC REG. ENTERED AFTER 12/31/71
3. PFC SPECIAL CLASSIFICATION
4. COUNTY FOREST CROP
5. MFL OPEN ENTERED AFTER 2004
6. MFL CLOSED ENTERED AFTER 2004
7. MFL OPEN ENTERED BEFORE 2005
8. MFL CLOSED ENTERED BEFORE 2005

1. FEDERAL
2. STATE
3. COUNTY
4. OTHER

EXEMPT FROM GEN.
PROPERTY TAX

TOTAL
ACRES
THIS
LINE

PARCEL NUMBER	SCHOOL DIST.	VOL/PAGE - REG. DEEDS	TOTAL ACRES OF DESC.	ACREAGE & VALUE OF DESCRIPTION SUBJECT TO GENERAL PROPERTY TAX					6. MFL CLOSED ENTERED AFTER 2004 7. MFL OPEN ENTERED BEFORE 2005 8. MFL CLOSED ENTERED BEFORE 2005			EXEMPT FROM GEN. PROPERTY TAX		ACRES THIS LINE
NAME & ADDRESS		SEC. TN. RANGE DESCRIPTION OF PROPERTY		C O D E	ACRES	LAND VALUE	IMPROVEMENT VALUE	TOTAL VALUE	C O D E	ACRES	VALUE	C O D E	ACRES	
23251 2919.0000 29190000 MONROE SCHOOL DISTRICT 3682 ILIR ABDULI 1906 26TH STREET MONROE, WI, 53566		1906 26TH ST City of Monroe - Not In TID COUNTRY CLUB ESTATES BLOCK 4 LOT 11		A	0.22	\$33,700	\$349,600	\$383,300						0.22
23251 2920.0000 29200000 MONROE SCHOOL DISTRICT 3682 CRAIG PETERSON, TRISHA PETERSON 2605 20TH AVENUE MONROE, WI, 53566		2605 20TH AVE City of Monroe - Not In TID COUNTRY CLUB ESTATES BLOCK 4 LOT 12		A	0.22	\$33,800	\$481,400	\$515,200						0.22
23251 2921.0000 29210000 MONROE SCHOOL DISTRICT 3682 RICHARD R KUBLY TTEE KUBLY ROGER W & EILEEN K RES TRUST 350 S STONE RIDGE DR LAKE GENEVA, WI, 53147-8911		3057 15TH ST City of Monroe - Not In TID EAST SIDE TERRACE SUBDIVISIONLOT 1 INCL ROW OVER LOT 2		A	0.21	\$26,900	\$284,000	\$310,900						0.21
23251 2922.0000 29220000 MONROE SCHOOL DISTRICT 3682 RONALD G BERNHAGEN 3055 15TH STREET MONROE, WI, 53566		3055 15TH ST City of Monroe - Not In TID EAST SIDE TERRACE LOT 2		A	0.20	\$26,500	\$265,600	\$292,100						0.20

YEAR 2025	State No.
--------------	-----------

ASSESSMENT ROLL FOR MONROE Green COUNTY

KEY TO
CODES

1.A - RESIDENTIAL
2.B - COMMERCIAL
3.C - MANUFACTURING
4.D - AGRICULTURAL

5.E - UNDEVELOPED
5m - AGRICULTURAL FOREST
6.F - PRODUCTIVE FOREST LANDS
7.G - OTHER

1. PFC REG. ENTERED BEFORE 1/1/72
2. PFC REG. ENTERED AFTER 12/31/71
3. PFC SPECIAL CLASSIFICATION
4. COUNTY FOREST CROP
5. MFL OPEN ENTERED AFTER 2004
6. MFL CLOSED ENTERED AFTER 2004
7. MFL OPEN ENTERED BEFORE 2005
8. MFL CLOSED ENTERED BEFORE 2005

1. FEDERAL
2. STATE
3. COUNTY
4. OTHER

EXEMPT FROM GEN.
PROPERTY TAX

TOTAL
ACRES
THIS
LINE

3497

		2025				KEY TO CODES ▶		1.A - RESIDENTIAL 2.B - COMMERCIAL 3.C - MANUFACTURING 4.D - AGRICULTURAL				5.E - UNDEVELOPED 5m - AGRICULTURAL FOREST 6.F - PRODUCTIVE FOREST LANDS 7.G - OTHER				1. PFC REG. ENTERED BEFORE 1/1/72 2. PFC REG. ENTERED AFTER 12/31/71 3. PFC SPECIAL CLASSIFICATION 4. COUNTY FOREST CROP 5. MFL OPEN ENTERED AFTER 2004 6. MFL CLOSED ENTERED AFTER 2004 7. MFL OPEN ENTERED BEFORE 2005 8. MFL CLOSED ENTERED BEFORE 2005				1. FEDERAL 2. STATE 3. COUNTY 4. OTHER				TOTAL ACRES THIS LINE	
PARCEL NUMBER		SCHOOL DIST.		VOL/PAGE - REG. DEEDS		TOTAL ACRES OF DESC.		ACREAGE & VALUE OF DESCRIPTION SUBJECT TO GENERAL PROPERTY TAX								EXEMPT FROM GEN. PROPERTY TAX									
NAME & ADDRESS				SEC. TN. RANGE DESCRIPTION OF PROPERTY				C O D E	ACRES	LAND VALUE	IMPROVEMENT VALUE	TOTAL VALUE	C O D E	ACRES	VALUE	C O D E	ACRES								
23251 2923.0000 29230000 KATERI J LEUENBERGER 3053 15TH STREET MONROE, WI, 53566				MONROE SCHOOL DISTRICT 3682 3053 15TH ST City of Monroe - Not In TID EAST SIDE TERRACELOT 3				A	0.22	\$28,100	\$211,300	\$239,400						0.22							
23251 2924.0000 29240000 ROBERT D CALVERT, JULIA M GENRICH 3023 15TH STREET MONROE, WI, 53566				MONROE SCHOOL DISTRICT 3682 3023 15TH ST City of Monroe - Not In TID EAST SIDE TERRACE SUBDIVISION LOT 4				A	0.23	\$29,700	\$290,800	\$320,500						0.23							
23251 2925.0000 29250000 DANIEL R BARTHOLF PO BOX 56 MONROE, WI, 53566				MONROE SCHOOL DISTRICT 3682 3015 15TH ST City of Monroe - Not In TID EAST SIDE TERRACE SUBDIVISIONLOT 5				A	0.24	\$30,600	\$178,600	\$209,200						0.24							
23251 2926.0000 29260000 EVELYN THOMAN 3003 15TH STREET MONROE, WI, 53566-3117				MONROE SCHOOL DISTRICT 3682 3003 15TH ST City of Monroe - Not In TID EAST SIDE TERRACE LOT 6				A	0.17	\$22,500	\$200,400	\$222,900						0.17							

3498

3499

3500

YEAR 2025	State No.
--------------	-----------

ASSESSMENT ROLL FOR MONROE Green COUNTY

KEY TO
CODES

1.A - RESIDENTIAL
2.B - COMMERCIAL
3.C - MANUFACTURING
4.D - AGRICULTURAL

5.E - UNDEVELOPED
5m - AGRICULTURAL FOREST
6.F - PRODUCTIVE FOREST LANDS
7.G - OTHER

1. PFC REG. ENTERED BEFORE 1/1/72
2. PFC REG. ENTERED AFTER 12/31/71
3. PFC SPECIAL CLASSIFICATION
4. COUNTY FOREST CROP
5. MFL OPEN ENTERED AFTER 2004
6. MFL CLOSED ENTERED AFTER 2004
7. MFL OPEN ENTERED BEFORE 2005
8. MFL CLOSED ENTERED BEFORE 2005

1. FEDERAL
2. STATE
3. COUNTY
4. OTHER

EXEMPT FROM GEN.
PROPERTY TAX

TOTAL
ACRES
THIS
LINE

PARCEL NUMBER		SCHOOL DIST.	VOL/PAGE - REG. DEEDS	TOTAL ACRES OF DESC.	ACREAGE & VALUE OF DESCRIPTION SUBJECT TO GENERAL PROPERTY TAX							EXEMPT FROM GEN. PROPERTY TAX		ACRES THIS LINE		
NAME & ADDRESS			SEC. TN. RANGE DESCRIPTION OF PROPERTY		C O D E	ACRES	LAND VALUE	IMPROVEMENT VALUE	TOTAL VALUE	C O D E	ACRES	VALUE	C O D E		ACRES	
3501	23251 2927.0000 29270000		MONROE SCHOOL DISTRICT 3682	1410 30TH AVE City of Monroe - Not In TID EAST SIDE TERRACE LOT 7		A	0.17	\$21,600	\$198,700	\$220,300						0.17
	DELBERT G AND ROSEMARIE KRUPKE TTEES KRUPKE FAMILY REVOCABLE LIVING TRUST 1410 30TH AVENUE MONROE, WI, 53566															
3502	23251 2928.0000 29280000		MONROE SCHOOL DISTRICT 3682	1404 30TH AVE City of Monroe - Not In TID EAST SIDE TERRACE LOT 8		A	0.24	\$30,300	\$185,600	\$215,900						0.24
	DEAN B KLEIN JR 300 E 2ND STREET ORANGEVILLE, IL, 61060															
3503	23251 2929.0000 29290000		MONROE SCHOOL DISTRICT 3682	1400 30TH AVE City of Monroe - Not In TID EAST SIDE TERRACE LOT 9		A	0.25	\$30,800	\$185,900	\$216,700						0.25
	PRECISION CLEANING INC PO BOX 44 MT HOREB, WI, 53572															
3504	23251 2930.0000 29300000		MONROE SCHOOL DISTRICT 3682	1403 30TH AVE City of Monroe - Not In TID EAST SIDE TERRACE LOT 10		A	0.27	\$31,700	\$316,200	\$347,900						0.27
	DANIEL A RIESE, TRACY K RIESE 1403 30TH AVE MONROE, WI, 53566															

YEAR 2025	State No.
--------------	-----------

ASSESSMENT ROLL FOR MONROE Green COUNTY

KEY TO
CODES

1.A - RESIDENTIAL
2.B - COMMERCIAL
3.C - MANUFACTURING
4.D - AGRICULTURAL

5.E - UNDEVELOPED
5m - AGRICULTURAL FOREST
6.F - PRODUCTIVE FOREST LANDS
7.G - OTHER

1. PFC REG. ENTERED BEFORE 1/1/72
2. PFC REG. ENTERED AFTER 12/31/71
3. PFC SPECIAL CLASSIFICATION
4. COUNTY FOREST CROP
5. MFL OPEN ENTERED AFTER 2004
6. MFL CLOSED ENTERED AFTER 2004
7. MFL OPEN ENTERED BEFORE 2005
8. MFL CLOSED ENTERED BEFORE 2005

1. FEDERAL
2. STATE
3. COUNTY
4. OTHER

EXEMPT FROM GEN.
PROPERTY TAX

TOTAL
ACRES
THIS
LINE

PARCEL NUMBER	SCHOOL DIST.	VOL/PAGE - REG. DEEDS	TOTAL ACRES OF DESC.	ACREAGE & VALUE OF DESCRIPTION SUBJECT TO GENERAL PROPERTY TAX								EXEMPT FROM GEN. PROPERTY TAX		TOTAL ACRES THIS LINE
NAME & ADDRESS	SEC. TN. RANGE DESCRIPTION OF PROPERTY	C O D E	ACRES	LAND VALUE	IMPROVEMENT VALUE	TOTAL VALUE	C O D E	ACRES	VALUE	C O D E	ACRES			
3505 23251 2931.0000 29310000 DENNIS VAN ZANTEN, JANE VAN ZANTEN 1409 30TH AVENUE MONROE, WI, 53566	MONROE SCHOOL DISTRICT 3682 1409 30TH AVE City of Monroe - Not In TID EAST SIDE TERRACE LOT 11	A	0.21	\$27,600	\$195,100	\$222,700								0.21
3506 23251 2932.0000 29320000 PAMELA SHERMAN 1413 30TH AVENUE MONROE, WI, 53566	MONROE SCHOOL DISTRICT 3682 1413 30TH AVE City of Monroe - Not In TID EAST SIDE TERRACE LOT 12	A	0.18	\$23,000	\$184,700	\$207,700								0.18
3507 23251 2933.0000 29330000 RICHARD F DOOLEY 1501 30TH AVENUE MONROE, WI, 53566	MONROE SCHOOL DISTRICT 3682 1501 30TH AVE City of Monroe - Not In TID EAST SIDE TERRACE LOT 13	A	0.18	\$23,000	\$229,600	\$252,600								0.18
3508 23251 2934.0000 29340000 TIMOTHY J CROPPER, CARAH A CROPPER 1509 30TH AVENUE MONROE, WI, 53566	MONROE SCHOOL DISTRICT 3682 1509 30TH AVE City of Monroe - Not In TID EAST SIDE TERRACE SUBDIVISIONLOT 14	A	0.18	\$23,300	\$246,600	\$269,900								0.18

YEAR 2025	State No.
--------------	-----------

ASSESSMENT ROLL FOR MONROE Green COUNTY

KEY TO
CODES

1.A - RESIDENTIAL
2.B - COMMERCIAL
3.C - MANUFACTURING
4.D - AGRICULTURAL

5.E - UNDEVELOPED
5m - AGRICULTURAL FOREST
6.F - PRODUCTIVE FOREST LANDS
7.G - OTHER

1. PFC REG. ENTERED BEFORE 1/1/72
2. PFC REG. ENTERED AFTER 12/31/71
3. PFC SPECIAL CLASSIFICATION
4. COUNTY FOREST CROP
5. MFL OPEN ENTERED AFTER 2004
6. MFL CLOSED ENTERED AFTER 2004
7. MFL OPEN ENTERED BEFORE 2005
8. MFL CLOSED ENTERED BEFORE 2005

1. FEDERAL
2. STATE
3. COUNTY
4. OTHER

EXEMPT FROM GEN.
PROPERTY TAX

TOTAL
ACRES
THIS
LINE

3509

2025		KEY TO CODES ▶		1.A - RESIDENTIAL 2.B - COMMERCIAL 3.C - MANUFACTURING 4.D - AGRICULTURAL		5.E - UNDEVELOPED 5m - AGRICULTURAL FOREST 6.F - PRODUCTIVE FOREST LANDS 7.G - OTHER		1. PFC REG. ENTERED BEFORE 1/1/72 2. PFC REG. ENTERED AFTER 12/31/71 3. PFC SPECIAL CLASSIFICATION 4. COUNTY FOREST CROP 5. MFL OPEN ENTERED AFTER 2004 6. MFL CLOSED ENTERED AFTER 2004 7. MFL OPEN ENTERED BEFORE 2005 8. MFL CLOSED ENTERED BEFORE 2005		1. FEDERAL 2. STATE 3. COUNTY 4. OTHER		TOTAL ACRES THIS LINE		
PARCEL NUMBER		SCHOOL DIST.	VOL/PAGE - REG. DEEDS	TOTAL ACRES OF DESC.		ACREAGE & VALUE OF DESCRIPTION SUBJECT TO GENERAL PROPERTY TAX							EXEMPT FROM GEN. PROPERTY TAX	
NAME & ADDRESS		SEC. TN. RANGE DESCRIPTION OF PROPERTY		C O D E	ACRES	LAND VALUE	IMPROVEMENT VALUE	TOTAL VALUE	C O D E	ACRES	VALUE		C O D E	ACRES
23251 2935.0000 29350000 MONROE SCHOOL DISTRICT 3682 LUCAS A NEUENSCHWANDER, HALEY M KAISER 1515 30TH AVENUE MONROE, WI, 53566		1515 30TH AVE City of Monroe - Not In TID EAST SIDE TERRACE SUBDIVISION LOT 15		A	0.18	\$23,000	\$209,200	\$232,200						0.18
23251 2936.0000 29360000 MONROE SCHOOL DISTRICT 3682 ROIDT JAMES REVOCABLE LIVING TRUST 1525 30TH AVENUE MONROE, WI, 53566		1525 30TH AVE City of Monroe - Not In TID EAST SIDE TERRACELOT 16		A	0.18	\$23,300	\$218,200	\$241,500						0.18
23251 2937.0000 29370000 MONROE SCHOOL DISTRICT 3682 ALEX B EINBECK 2909 16TH STREET MONROE, WI, 53566		2909 16TH ST City of Monroe - Not In TID EAST SIDE TERRACE SUBDIVISIONLOT 17		A	0.18	\$24,000	\$235,900	\$259,900						0.18
23251 2938.0000 29380000 MONROE SCHOOL DISTRICT 3682 AGRI-FINANCIAL SERVICES LLC 3294 BROOKLYN DRIVE STOUGHTON, WI, 53589		2910 16TH ST City of Monroe - Not In TID EAST SIDE TERRACE LOT 18		B	0.18	\$10,500	\$411,200	\$421,700						0.18

3510

3511

3512

YEAR 2025	State No.
--------------	-----------

ASSESSMENT ROLL FOR MONROE Green COUNTY

KEY TO
CODES

1.A - RESIDENTIAL
2.B - COMMERCIAL
3.C - MANUFACTURING
4.D - AGRICULTURAL

5.E - UNDEVELOPED
5m - AGRICULTURAL FOREST
6.F - PRODUCTIVE FOREST LANDS
7.G - OTHER

1. PFC REG. ENTERED BEFORE 1/1/72
2. PFC REG. ENTERED AFTER 12/31/71
3. PFC SPECIAL CLASSIFICATION
4. COUNTY FOREST CROP
5. MFL OPEN ENTERED AFTER 2004
6. MFL CLOSED ENTERED AFTER 2004
7. MFL OPEN ENTERED BEFORE 2005
8. MFL CLOSED ENTERED BEFORE 2005

1. FEDERAL
2. STATE
3. COUNTY
4. OTHER

EXEMPT FROM GEN.
PROPERTY TAX

TOTAL
ACRES
THIS
LINE

3513

PARCEL NUMBER	SCHOOL DIST.	VOL/PAGE - REG. DEEDS	TOTAL ACRES	ACREAGE & VALUE OF DESCRIPTION					6. MFL CLOSED ENTERED AFTER 2004 7. MFL OPEN ENTERED BEFORE 2005 8. MFL CLOSED ENTERED BEFORE 2005			EXEMPT FROM GEN. PROPERTY TAX		ACRES THIS LINE
		OF DESC.	SUBJECT TO GENERAL PROPERTY TAX											
NAME & ADDRESS		SEC. TN. RANGE DESCRIPTION OF PROPERTY	C O D E	ACRES	LAND VALUE	IMPROVEMENT VALUE	TOTAL VALUE	C O D E	ACRES	VALUE	C O D E	ACRES		
23251 2939.0000 29390000	MONROE SCHOOL DISTRICT 3682	Vacant City of Monroe - Not In TID EAST SIDE TERRACE LOT 19	A	0.17	\$22,100	\$0	\$22,100						0.17	
AGRI-FINANCIAL SERVICES LLC 3294 BROOKLYN DRIVE STOUGHTON, WI, 53589														
23251 2940.0000 29400000	MONROE SCHOOL DISTRICT 3682	1608 30TH AVE City of Monroe - Not In TID EAST SIDE TERRACE SUBDIVISIONLOT 20 EXC N 10 FT OF	A	0.17	\$22,100	\$189,700	\$211,800						0.17	
BENCHMARK VENTURES INC 3052 15TH STREET MONROE, WI, 53566														
23251 2941.0000 29410000	MONROE SCHOOL DISTRICT 3682	3008 16TH ST City of Monroe - Not In TID EAST SIDE TERRACE SUBDIVISIONLOT 21 & N 10 FT LOT 20	A	0.20	\$25,900	\$206,000	\$231,900						0.20	
HEATHER M HENDRICKSON 3008 16TH STREET MONROE, WI, 53566														
23251 2942.0000 29420000	MONROE SCHOOL DISTRICT 3682	3012 16TH ST City of Monroe - Not In TID EAST SIDE TERRACE SUBDIVISION LOT 22	A	0.17	\$22,700	\$198,800	\$221,500						0.17	
Debra Ward, Beth Stephenson 3012 16th Street Monroe, WI, 53566														

3514

3515

3516

YEAR
2025

State No.

ASSESSMENT ROLL FOR MONROE Green COUNTY

KEY TO
CODES1.A - RESIDENTIAL
2.B - COMMERCIAL
3.C - MANUFACTURING
4.D - AGRICULTURAL5.E - UNDEVELOPED
5m - AGRICULTURAL FOREST
6.F - PRODUCTIVE FOREST LANDS
7.G - OTHER1. PFC REG. ENTERED BEFORE 1/1/72
2. PFC REG. ENTERED AFTER 12/31/71
3. PFC SPECIAL CLASSIFICATION
4. COUNTY FOREST CROP
5. MFL OPEN ENTERED AFTER 2004
6. MFL CLOSED ENTERED AFTER 2004
7. MFL OPEN ENTERED BEFORE 2005
8. MFL CLOSED ENTERED BEFORE 20051. FEDERAL
2. STATE
3. COUNTY
4. OTHEREXEMPT FROM GEN.
PROPERTY TAXTOTAL
ACRES
THIS
LINE

PARCEL NUMBER	SCHOOL DIST.	VOL/PAGE - REG. DEEDS	TOTAL ACRES OF DESC.	ACREAGE & VALUE OF DESCRIPTION SUBJECT TO GENERAL PROPERTY TAX							6. MFL CLOSED ENTERED AFTER 2004 7. MFL OPEN ENTERED BEFORE 2005 8. MFL CLOSED ENTERED BEFORE 2005		EXEMPT FROM GEN. PROPERTY TAX		ACRES THIS LINE
NAME & ADDRESS	SEC. TN. RANGE DESCRIPTION OF PROPERTY	C O D E	ACRES	LAND VALUE	IMPROVEMENT VALUE	TOTAL VALUE	C O D E	ACRES	VALUE	C O D E	ACRES				
23251 2943.0000 29430000 MATTHEW M KREBS, RITA A KREBS 3020 16TH ST MONROE, WI, 53566	MONROE SCHOOL DISTRICT 3682 3020 16TH ST City of Monroe - Not In TID EAST SIDE TERRACE LOT 23	A	0.17	\$22,700	\$195,300	\$218,000						0.17			
23251 2944.0000 29440000 SUSAN K LYONS 3052 16TH STREET MONROE, WI, 53566	MONROE SCHOOL DISTRICT 3682 3052 16TH ST City of Monroe - Not In TID EAST SIDE TERRACELOT 24	A	0.17	\$22,700	\$196,400	\$219,100						0.17			
23251 2945.0000 29450000 DONALD HUSEMAN, MICHELLE HUSEMAN W4585 State Road 59 Monroe, WI, 53566	MONROE SCHOOL DISTRICT 3682 Vacant City of Monroe - Not In TID EAST SIDE TERRACE SUBDIVISIONLOT 25	A	0.17	\$22,700	\$0	\$22,700						0.17			
23251 2946.0000 29460000 DONALD HUSEMAN, MICHELLE HUSEMAN W4585 State Road 59 Monroe, WI, 53566	MONROE SCHOOL DISTRICT 3682 3064 16TH ST City of Monroe - Not In TID EAST SIDE TERRACE SUBDIVISIONLOT 26; ALSO COM NW COR FRAC LOT 4 SEC 1 TH S89°E 11 FT TO PT 40 FT W OF CL OF CTY K TH S0°W 40.69 FT N89°W 11 FT TH N0°E 40.69 FT TO POB PRT FRAC LT 4	A	0.18	\$23,100	\$152,200	\$175,300						0.18			

YEAR 2025	State No.
--------------	-----------

ASSESSMENT ROLL FOR MONROE Green COUNTY

KEY TO
CODES

1.A - RESIDENTIAL
2.B - COMMERCIAL
3.C - MANUFACTURING
4.D - AGRICULTURAL

5.E - UNDEVELOPED
5m - AGRICULTURAL FOREST
6.F - PRODUCTIVE FOREST LANDS
7.G - OTHER

1. PFC REG. ENTERED BEFORE 1/1/72
2. PFC REG. ENTERED AFTER 12/31/71
3. PFC SPECIAL CLASSIFICATION
4. COUNTY FOREST CROP
5. MFL OPEN ENTERED AFTER 2004
6. MFL CLOSED ENTERED AFTER 2004
7. MFL OPEN ENTERED BEFORE 2005
8. MFL CLOSED ENTERED BEFORE 2005

1. FEDERAL
2. STATE
3. COUNTY
4. OTHER

EXEMPT FROM GEN.
PROPERTY TAX

TOTAL
ACRES
THIS
LINE

3521

PARCEL NUMBER	SCHOOL DIST.	VOL/PAGE - REG. DEEDS	TOTAL ACRES	ACREAGE & VALUE OF DESCRIPTION SUBJECT TO GENERAL PROPERTY TAX					6. MFL CLOSED ENTERED AFTER 2004 7. MFL OPEN ENTERED BEFORE 2005 8. MFL CLOSED ENTERED BEFORE 2005			EXEMPT FROM GEN. PROPERTY TAX		ACRES THIS LINE
		OF DESC.		ACRES	LAND VALUE	IMPROVEMENT VALUE	TOTAL VALUE		C O D E	ACRES	VALUE	C O D E	ACRES	
23251 2947.0000 29470000	MONROE SCHOOL DISTRICT 3682	3021 16TH ST City of Monroe - Not In TID EAST SIDE TERRACE SUBDIVISION LOT 27	A	0.19	\$25,000	\$235,000	\$260,000							0.19
RC Rentals of Monroe, LLC N2657 Short Lane Monroe, WI, 53566														
23251 2948.0000 29480000	MONROE SCHOOL DISTRICT 3682	1525 31ST AVE City of Monroe - Not In TID EAST SIDE TERRACE LOT 28	A	0.19	\$24,600	\$235,600	\$260,200							0.19
BARBARA J VOEGELI 1525 31ST AVENUE MONROE, WI, 53566														
23251 2949.0000 29490000	MONROE SCHOOL DISTRICT 3682	1509 31ST AVE City of Monroe - Not In TID EAST SIDE TERRACELOT 29	A	0.19	\$24,400	\$195,600	\$220,000							0.19
CLAUDIA DEGEN 1509 31ST AVE MONROE, WI, 53566														
23251 2950.0000 29500000	MONROE SCHOOL DISTRICT 3682	3056 15TH ST City of Monroe - Not In TID EAST SIDE TERRACE LOT 30	A	0.20	\$25,500	\$219,600	\$245,100							0.20
JESSICA K STONEBACK 3056 15TH STREET MONROE, WI, 53566														

3522

3523

3524

YEAR
2025

State No.

ASSESSMENT ROLL FOR MONROE Green COUNTYKEY TO
CODES1.A - RESIDENTIAL
2.B - COMMERCIAL
3.C - MANUFACTURING
4.D - AGRICULTURAL5. **E** - UNDEVELOPED
5**m** - AGRICULTURAL FOREST
6. **F** - PRODUCTIVE FOREST LANDS
7. **G** - OTHER1. PFC REG. ENTERED BEFORE 1/1/72
2. PFC REG. ENTERED AFTER 12/31/71
3. PFC SPECIAL CLASSIFICATION
4. COUNTY FOREST CROP
5. MFL OPEN ENTERED AFTER 2004
6. MFL CLOSED ENTERED AFTER 2004
7. MFL OPEN ENTERED BEFORE 2005
8. MFL CLOSED ENTERED BEFORE 20051. FEDERAL
2. STATE
3. COUNTY
4. OTHEREXEMPT FROM GEN.
PROPERTY TAX**TOTAL
ACRES
THIS
LINE**

PARCEL NUMBER	SCHOOL DIST.	VOL/PAGE - REG. DEEDS	TOTAL ACRES OF DESC.	ACREAGE & VALUE OF DESCRIPTION SUBJECT TO GENERAL PROPERTY TAX						6. MFL CLOSED ENTERED AFTER 2004 7. MFL OPEN ENTERED BEFORE 2005 8. MFL CLOSED ENTERED BEFORE 2005		EXEMPT FROM GEN. PROPERTY TAX		ACRES THIS LINE
NAME & ADDRESS	SEC. TN. RANGE DESCRIPTION OF PROPERTY	C O D E	ACRES	LAND VALUE	IMPROVEMENT VALUE	TOTAL VALUE	C O D E	ACRES	VALUE	C O D E	ACRES			
23251 2951.0000 29510000 BENCHMARK VENTURES INC 3052 15TH STREET MONROE, WI, 53566	MONROE SCHOOL DISTRICT 3682 3052 15TH ST City of Monroe - Not In TID EAST SIDE TERRACE SUBDIVISION LOT 31 & N 6 FT OF LOT 32	A	0.21	\$26,800	\$196,400	\$223,200						0.21		
23251 2952.0000 29520000 CASSIE A FLEEGE 1508 30 1/2 AVENUE MONROE, WI, 53566	MONROE SCHOOL DISTRICT 3682 1508 30TH 1/2 AVE City of Monroe - Not In TID EAST SIDE TERRACE SUBDIVISION LOT 32 EXC N 6 FT	A	0.18	\$24,000	\$213,100	\$237,100						0.18		
23251 2953.0000 29530000 JODIE M PFINGSTEN 1526 30TH 1/2 AVENUE MONROE, WI, 53566	MONROE SCHOOL DISTRICT 3682 1526 30TH 1/2 AVE City of Monroe - Not In TID EAST SIDE TERRACE LOT 33	A	0.19	\$24,300	\$206,000	\$230,300						0.19		
23251 2954.0000 29540000 Derek J R Blum 1540 30th 1/2 Avenue Monroe, WI, 53566	MONROE SCHOOL DISTRICT 3682 1540 30TH 1/2 AVE City of Monroe - Not In TID EAST SIDE TERRACE LOT 34	A	0.19	\$25,000	\$182,500	\$207,500						0.19		

YEAR 2025	State No.
--------------	-----------

ASSESSMENT ROLL FOR MONROE Green COUNTY

KEY TO
CODES

1.A - RESIDENTIAL
2.B - COMMERCIAL
3.C - MANUFACTURING
4.D - AGRICULTURAL

5.E - UNDEVELOPED
5m - AGRICULTURAL FOREST
6.F - PRODUCTIVE FOREST LANDS
7.G - OTHER

1. PFC REG. ENTERED BEFORE 1/1/72
2. PFC REG. ENTERED AFTER 12/31/71
3. PFC SPECIAL CLASSIFICATION
4. COUNTY FOREST CROP
5. MFL OPEN ENTERED AFTER 2004
6. MFL CLOSED ENTERED AFTER 2004
7. MFL OPEN ENTERED BEFORE 2005
8. MFL CLOSED ENTERED BEFORE 2005

1. FEDERAL
2. STATE
3. COUNTY
4. OTHER

EXEMPT FROM GEN.
PROPERTY TAX

TOTAL
ACRES
THIS
LINE

PARCEL NUMBER	SCHOOL DIST.	VOL/PAGE - REG. DEEDS	TOTAL ACRES OF DESC.	ACREAGE & VALUE OF DESCRIPTION SUBJECT TO GENERAL PROPERTY TAX					6. MFL CLOSED ENTERED AFTER 2004 7. MFL OPEN ENTERED BEFORE 2005 8. MFL CLOSED ENTERED BEFORE 2005			EXEMPT FROM GEN. PROPERTY TAX		ACRES THIS LINE
				ACRES	LAND VALUE	IMPROVEMENT VALUE	TOTAL VALUE	C O D E	ACRES	VALUE	C O D E	ACRES		
23251 2955.0000 29550000 MONROE SCHOOL DISTRICT 3682 DAVID HORSTMANN, THELMA NANCY CASAS 3015 16TH STREET MONROE, WI, 53566			A	0.19	\$25,200	\$384,900	\$410,100							0.19
23251 2956.0000 29560000 MONROE SCHOOL DISTRICT 3682 BRIAN M BRUGGEMAN, KIMBERLY S BRUGGEMAN 1525 30 1/2 AVENUE MONROE, WI, 53566			A	0.19	\$24,600	\$228,600	\$253,200							0.19
23251 2957.0000 29570000 MONROE SCHOOL DISTRICT 3682 JACOB R HUFFMAN 1507 30 1/2 AVENUE MONROE, WI, 53566			A	0.19	\$24,300	\$197,900	\$222,200							0.19
23251 2958.0000 29580000 MONROE SCHOOL DISTRICT 3682 KRIEGER JAMES L & NANCY J REV LIVING TRUST 3014 15TH STREET MONROE, WI, 53566			A	0.19	\$25,200	\$209,200	\$234,400							0.19

YEAR 2025	State No.
--------------	-----------

ASSESSMENT ROLL FOR MONROE Green COUNTY

KEY TO
CODES

1.A - RESIDENTIAL
2.B - COMMERCIAL
3.C - MANUFACTURING
4.D - AGRICULTURAL

5.E - UNDEVELOPED
5m - AGRICULTURAL FOREST
6.F - PRODUCTIVE FOREST LANDS
7.G - OTHER

1. PFC REG. ENTERED BEFORE 1/1/72
2. PFC REG. ENTERED AFTER 12/31/71
3. PFC SPECIAL CLASSIFICATION
4. COUNTY FOREST CROP
5. MFL OPEN ENTERED AFTER 2004
6. MFL CLOSED ENTERED AFTER 2004
7. MFL OPEN ENTERED BEFORE 2005
8. MFL CLOSED ENTERED BEFORE 2005

1. FEDERAL
2. STATE
3. COUNTY
4. OTHER

EXEMPT FROM GEN.
PROPERTY TAX

TOTAL
ACRES
THIS
LINE

3533

				2025																																																																																																																																																																																																																																																																																																																																																																																																																																																																																																																																																																																																																																																																																																																																																																																																																																																																																																																																																																																																																																																																																																																																																																																																																																																																																			
--	--	--	--	------	--	--	--	--	--	--	--	--	--	--	--	--	--	--	--	--	--	--	--	--	--	--	--	--	--	--	--	--	--	--	--	--	--	--	--	--	--	--	--	--	--	--	--	--	--	--	--	--	--	--	--	--	--	--	--	--	--	--	--	--	--	--	--	--	--	--	--	--	--	--	--	--	--	--	--	--	--	--	--	--	--	--	--	--	--	--	--	--	--	--	--	--	--	--	--	--	--	--	--	--	--	--	--	--	--	--	--	--	--	--	--	--	--	--	--	--	--	--	--	--	--	--	--	--	--	--	--	--	--	--	--	--	--	--	--	--	--	--	--	--	--	--	--	--	--	--	--	--	--	--	--	--	--	--	--	--	--	--	--	--	--	--	--	--	--	--	--	--	--	--	--	--	--	--	--	--	--	--	--	--	--	--	--	--	--	--	--	--	--	--	--	--	--	--	--	--	--	--	--	--	--	--	--	--	--	--	--	--	--	--	--	--	--	--	--	--	--	--	--	--	--	--	--	--	--	--	--	--	--	--	--	--	--	--	--	--	--	--	--	--	--	--	--	--	--	--	--	--	--	--	--	--	--	--	--	--	--	--	--	--	--	--	--	--	--	--	--	--	--	--	--	--	--	--	--	--	--	--	--	--	--	--	--	--	--	--	--	--	--	--	--	--	--	--	--	--	--	--	--	--	--	--	--	--	--	--	--	--	--	--	--	--	--	--	--	--	--	--	--	--	--	--	--	--	--	--	--	--	--	--	--	--	--	--	--	--	--	--	--	--	--	--	--	--	--	--	--	--	--	--	--	--	--	--	--	--	--	--	--	--	--	--	--	--	--	--	--	--	--	--	--	--	--	--	--	--	--	--	--	--	--	--	--	--	--	--	--	--	--	--	--	--	--	--	--	--	--	--	--	--	--	--	--	--	--	--	--	--	--	--	--	--	--	--	--	--	--	--	--	--	--	--	--	--	--	--	--	--	--	--	--	--	--	--	--	--	--	--	--	--	--	--	--	--	--	--	--	--	--	--	--	--	--	--	--	--	--	--	--	--	--	--	--	--	--	--	--	--	--	--	--	--	--	--	--	--	--	--	--	--	--	--	--	--	--	--	--	--	--	--	--	--	--	--	--	--	--	--	--	--	--	--	--	--	--	--	--	--	--	--	--	--	--	--	--	--	--	--	--	--	--	--	--	--	--	--	--	--	--	--	--	--	--	--	--	--	--	--	--	--	--	--	--	--	--	--	--	--	--	--	--	--	--	--	--	--	--	--	--	--	--	--	--	--	--	--	--	--	--	--	--	--	--	--	--	--	--	--	--	--	--	--	--	--	--	--	--	--	--	--	--	--	--	--	--	--	--	--	--	--	--	--	--	--	--	--	--	--	--	--	--	--	--	--	--	--	--	--	--	--	--	--	--	--	--	--	--	--	--	--	--	--	--	--	--	--	--	--	--	--	--	--	--	--	--	--	--	--	--	--	--	--	--	--	--	--	--	--	--	--	--	--	--	--	--	--	--	--	--	--	--	--	--	--	--	--	--	--	--	--	--	--	--	--	--	--	--	--	--	--	--	--	--	--	--	--	--	--	--	--	--	--	--	--	--	--	--	--	--	--	--	--	--	--	--	--	--	--	--	--	--	--	--	--	--	--	--	--	--	--	--	--	--	--	--	--	--	--	--	--	--	--	--	--	--	--	--	--	--	--	--	--	--	--	--	--	--	--	--	--	--	--	--	--	--	--	--	--	--	--	--	--	--	--	--	--	--	--	--	--	--	--	--	--	--	--	--	--	--	--	--	--	--	--	--	--	--	--	--	--	--	--	--	--	--	--	--	--	--	--	--	--	--	--	--	--	--	--	--	--	--	--	--	--	--	--	--	--	--	--	--	--	--	--	--	--	--	--	--	--	--	--	--	--	--	--	--	--	--	--	--	--	--	--	--	--	--	--	--	--	--	--	--	--	--	--	--	--	--	--	--	--	--	--	--	--	--	--	--	--	--	--	--	--	--	--	--	--	--	--	--	--	--	--	--	--	--	--	--	--	--	--	--	--	--	--	--	--	--	--	--	--	--	--	--	--	--	--	--	--	--	--	--	--	--	--	--	--	--	--	--	--	--	--	--	--	--	--	--	--	--	--	--	--	--	--	--	--	--	--	--	--	--	--	--	--	--	--	--	--	--	--	--	--	--	--	--	--	--	--	--	--	--	--	--	--	--	--	--	--	--	--	--	--	--	--	--	--	--	--	--	--	--	--	--	--	--	--	--	--	--	--	--	--	--	--	--	--	--	--	--	--	--	--	--	--	--	--	--	--	--	--	--	--	--	--	--	--	--	--	--	--	--	--	--	--	--	--	--	--	--	--	--	--	--	--	--	--	--	--	--	--	--	--	--	--	--	--	--	--	--	--	--	--	--	--	--	--	--	--	--	--	--	--	--	--	--	--	--	--	--	--	--	--	--	--	--	--	--	--	--	--	--	--	--	--	--	--	--	--	--	--	--	--	--	--	--	--	--	--	--	--	--	--	--	--	--	--	--	--	--	--	--	--	--	--	--	--	--	--	--	--	--	--	--	--	--	--	--	--	--	--	--	--	--	--	--	--	--	--	--	--	--	--	--	--	--	--	--	--	--	--	--	--	--	--	--	--	--	--	--	--	--	--	--	--	--	--	--	--	--	--	--	--	--	--	--	--	--	--	--	--	--	--	--	--	--	--	--	--	--	--	--	--	--	--	--	--	--	--	--	--	--	--	--	--	--	--	--	--	--	--	--	--	--	--	--	--	--	--	--	--	--	--	--

3534

3535

3536

YEAR 2025	State No.
--------------	-----------

ASSESSMENT ROLL FOR MONROE Green COUNTY

KEY TO
CODES

1.A - RESIDENTIAL
2.B - COMMERCIAL
3.C - MANUFACTURING
4.D - AGRICULTURAL

5.E - UNDEVELOPED
5m - AGRICULTURAL FOREST
6.F - PRODUCTIVE FOREST LANDS
7.G - OTHER

1. PFC REG. ENTERED BEFORE 1/1/72
2. PFC REG. ENTERED AFTER 12/31/71
3. PFC SPECIAL CLASSIFICATION
4. COUNTY FOREST CROP
5. MFL OPEN ENTERED AFTER 2004
6. MFL CLOSED ENTERED AFTER 2004
7. MFL OPEN ENTERED BEFORE 2005
8. MFL CLOSED ENTERED BEFORE 2005

1. FEDERAL
2. STATE
3. COUNTY
4. OTHER

EXEMPT FROM GEN.
PROPERTY TAX

TOTAL
ACRES
THIS
LINE

3537

2025		KEY TO CODES ▶		1.A - RESIDENTIAL 2.B - COMMERCIAL 3.C - MANUFACTURING 4.D - AGRICULTURAL		5.E - UNDEVELOPED 5m - AGRICULTURAL FOREST 6.F - PRODUCTIVE FOREST LANDS 7.G - OTHER		1. PFC REG. ENTERED BEFORE 1/1/72 2. PFC REG. ENTERED AFTER 12/31/71 3. PFC SPECIAL CLASSIFICATION 4. COUNTY FOREST CROP 5. MFL OPEN ENTERED AFTER 2004 6. MFL CLOSED ENTERED AFTER 2004 7. MFL OPEN ENTERED BEFORE 2005 8. MFL CLOSED ENTERED BEFORE 2005		1. FEDERAL 2. STATE 3. COUNTY 4. OTHER		TOTAL ACRES THIS LINE		
PARCEL NUMBER	SCHOOL DIST.	VOL/PAGE - REG. DEEDS	TOTAL ACRES OF DESC.	ACREAGE & VALUE OF DESCRIPTION SUBJECT TO GENERAL PROPERTY TAX					EXEMPT FROM GEN. PROPERTY TAX					
NAME & ADDRESS		SEC. TN. RANGE DESCRIPTION OF PROPERTY		C O D E	ACRES	LAND VALUE	IMPROVEMENT VALUE	TOTAL VALUE	C O D E	ACRES	VALUE	C O D E	ACRES	
23251 2963.0000 29630000 MONROE SCHOOL DISTRICT 3682 Lucas G. Bacher, Abigail A. Morales 202 11th Ave Monroe, WI, 53566		202 11TH AVE City of Monroe - Not In TID PARKVIEW ESTATES ADDITION LOT 1 EXC CSM 1794 LOT 1		A	0.45	\$34,600	\$326,300	\$360,900						0.45
23251 2963.1000 29631000 MONROE SCHOOL DISTRICT 3682 City of Monroe 1110 18th Ave Monroe, WI, 53566		Exempt City of Monroe - Not In TID PARKVIEW ESTATES CSM 1794 (V6-P22) LOT 1 CONT 905 SQ FT BNG PRT LOT 1 PARKVIEW EST EXEMPT										X4	0.00	0.00
23251 2964.0000 29640000 MONROE SCHOOL DISTRICT 3682 ANGELA J (MOON) KLOEPPING 208 11TH AVENUE MONROE, WI, 53566		208 11TH AVE City of Monroe - Not In TID PARKVIEW ESTATES LOT 2		A	0.33	\$29,400	\$256,100	\$285,500						0.33
23251 2965.0000 29650000 MONROE SCHOOL DISTRICT 3682 JEFFREY G KUNDERT, AMY S KUNDERT 216 11TH AVENUE MONROE, WI, 53566		216 11TH AVE City of Monroe - Not In TID PARKVIEW ESTATES ADDITION LOT 3		A	0.28	\$27,000	\$341,800	\$368,800						0.28

3538

3539

3540

YEAR 2025	State No.
--------------	-----------

ASSESSMENT ROLL FOR MONROE Green COUNTY

KEY TO
CODES

1.A - RESIDENTIAL
2.B - COMMERCIAL
3.C - MANUFACTURING
4.D - AGRICULTURAL

5.E - UNDEVELOPED
5m - AGRICULTURAL FOREST
6.F - PRODUCTIVE FOREST LANDS
7.G - OTHER

1. PFC REG. ENTERED BEFORE 1/1/72
2. PFC REG. ENTERED AFTER 12/31/71
3. PFC SPECIAL CLASSIFICATION
4. COUNTY FOREST CROP
5. MFL OPEN ENTERED AFTER 2004
6. MFL CLOSED ENTERED AFTER 2004
7. MFL OPEN ENTERED BEFORE 2005
8. MFL CLOSED ENTERED BEFORE 2005

1. FEDERAL
2. STATE
3. COUNTY
4. OTHER

EXEMPT FROM GEN.
PROPERTY TAX

TOTAL
ACRES
THIS
LINE

PARCEL NUMBER	SCHOOL DIST.	VOL/PAGE - REG. DEEDS	TOTAL ACRES OF DESC.	ACREAGE & VALUE OF DESCRIPTION SUBJECT TO GENERAL PROPERTY TAX					6. MFL CLOSED ENTERED AFTER 2004 7. MFL OPEN ENTERED BEFORE 2005 8. MFL CLOSED ENTERED BEFORE 2005			EXEMPT FROM GEN. PROPERTY TAX		ACRES THIS LINE
									C O D E	ACRES	VALUE	C O D E	ACRES	
NAME & ADDRESS		SEC. TN. RANGE DESCRIPTION OF PROPERTY		C O D E	ACRES	LAND VALUE	IMPROVEMENT VALUE	TOTAL VALUE	C O D E	ACRES	VALUE	C O D E	ACRES	
23251 2966.0000 29660000 MONROE SCHOOL DISTRICT 3682 CRAIG D SHAGER, AMY S SHAGER N2468 VAN MATRE LANE MONROE, WI, 53566		220 11TH AVE City of Monroe - Not In TID PARKVIEW ESTATES ADDITION LOT 4		A	0.28	\$27,000	\$221,100	\$248,100						0.28
23251 2967.0000 29670000 MONROE SCHOOL DISTRICT 3682 GREGORY L MILLER II 224 11TH AVENUE MONROE, WI, 53566		224 11TH AVE City of Monroe - Not In TID PARKVIEW ESTATES LOT 5		A	0.26	\$26,400	\$271,200	\$297,600						0.26
23251 2968.0000 29680000 MONROE SCHOOL DISTRICT 3682 JONATHAN T WILSON, ELIZABETH M WILSON 226 11TH AVENUE MONROE, WI, 53566		226 11TH AVE City of Monroe - Not In TID PARKVIEW ESTATES LOT 6		A	0.26	\$26,400	\$310,300	\$336,700						0.26
23251 2969.0000 29690000 MONROE SCHOOL DISTRICT 3682 BRANDON L RUNDLE, TATUM M ALLBAUGH 228 11TH AVENUE MONROE, WI, 53566		228 11TH AVE City of Monroe - Not In TID PARKVIEW ESTATESLOT 7		A	0.28	\$27,000	\$201,900	\$228,900						0.28

YEAR 2025	State No.
--------------	-----------

ASSESSMENT ROLL FOR MONROE Green COUNTY

KEY TO
CODES

1.A - RESIDENTIAL
2.B - COMMERCIAL
3.C - MANUFACTURING
4.D - AGRICULTURAL

5.E - UNDEVELOPED
5m - AGRICULTURAL FOREST
6.F - PRODUCTIVE FOREST LANDS
7.G - OTHER

1. PFC REG. ENTERED BEFORE 1/1/72
2. PFC REG. ENTERED AFTER 12/31/71
3. PFC SPECIAL CLASSIFICATION
4. COUNTY FOREST CROP
5. MFL OPEN ENTERED AFTER 2004
6. MFL CLOSED ENTERED AFTER 2004
7. MFL OPEN ENTERED BEFORE 2005
8. MFL CLOSED ENTERED BEFORE 2005

1. FEDERAL
2. STATE
3. COUNTY
4. OTHER

EXEMPT FROM GEN.
PROPERTY TAX

TOTAL
ACRES
THIS
LINE

PARCEL NUMBER	SCHOOL DIST.	VOL/PAGE - REG. DEEDS	TOTAL ACRES OF DESC.	ACREAGE & VALUE OF DESCRIPTION SUBJECT TO GENERAL PROPERTY TAX					6. MFL CLOSED ENTERED AFTER 2004 7. MFL OPEN ENTERED BEFORE 2005 8. MFL CLOSED ENTERED BEFORE 2005			EXEMPT FROM GEN. PROPERTY TAX		ACRES THIS LINE
NAME & ADDRESS		SEC. TN. RANGE DESCRIPTION OF PROPERTY		C O D E	ACRES	LAND VALUE	IMPROVEMENT VALUE	TOTAL VALUE	C O D E	ACRES	VALUE	C O D E	ACRES	
23251 2970.0000 29700000	MONROE SCHOOL DISTRICT 3682	230 11TH AVE City of Monroe - Not In TID PARKVIEW ESTATES LOT 8		A	0.25	\$26,000	\$281,700	\$307,700						0.25
Beverly Hilliard 230 11th Avenue Monroe, Wisconsin, 53566														
23251 2971.0000 29710000	MONROE SCHOOL DISTRICT 3682	232 11TH AVE City of Monroe - Not In TID PARKVIEW ESTATES LOT 9		A	0.25	\$25,900	\$245,600	\$271,500						0.25
SCACE FAMILY REVOCABLE LIVING TRUST 232 11TH AVENUE MONROE, WI, 53566														
23251 2972.0000 29720000	MONROE SCHOOL DISTRICT 3682	242 11TH AVE City of Monroe - Not In TID PARKVIEW ESTATES LOT 10		A	0.24	\$25,300	\$276,800	\$302,100						0.24
DARIN L CLEVELAND 242 11TH AVENUE MONROE, WI, 53566														
23251 2973.0000 29730000	MONROE SCHOOL DISTRICT 3682	520 MEADOW GREEN CT City of Monroe - Not In TID PARKVIEW ESTATES LOT 11		A	0.70	\$45,400	\$263,500	\$308,900						0.70
Nicholas S and Alexa L Schieldt 520 Meadow Green Court Monroe, WI, 53566														

YEAR 2025	State No.
--------------	-----------

ASSESSMENT ROLL FOR MONROE Green COUNTY

KEY TO
CODES

1.A - RESIDENTIAL
2.B - COMMERCIAL
3.C - MANUFACTURING
4.D - AGRICULTURAL

5.E - UNDEVELOPED
5m - AGRICULTURAL FOREST
6.F - PRODUCTIVE FOREST LANDS
7.G - OTHER

1. PFC REG. ENTERED BEFORE 1/1/72
2. PFC REG. ENTERED AFTER 12/31/71
3. PFC SPECIAL CLASSIFICATION
4. COUNTY FOREST CROP
5. MFL OPEN ENTERED AFTER 2004
6. MFL CLOSED ENTERED AFTER 2004
7. MFL OPEN ENTERED BEFORE 2005
8. MFL CLOSED ENTERED BEFORE 2005

1. FEDERAL
2. STATE
3. COUNTY
4. OTHER

EXEMPT FROM GEN.
PROPERTY TAX

TOTAL
ACRES
THIS
LINE

3549

PARCEL NUMBER	SCHOOL DIST.	VOL/PAGE - REG. DEEDS	TOTAL ACRES	ACREAGE & VALUE OF DESCRIPTION SUBJECT TO GENERAL PROPERTY TAX					6. MFL CLOSED ENTERED AFTER 2004 7. MFL OPEN ENTERED BEFORE 2005 8. MFL CLOSED ENTERED BEFORE 2005			EXEMPT FROM GEN. PROPERTY TAX		ACRES THIS LINE
		OF DESC.		ACRES	LAND VALUE	IMPROVEMENT VALUE	TOTAL VALUE			ACRES	VALUE		ACRES	
23251 2974.0000 29740000	MONROE SCHOOL DISTRICT 3682	525 MEADOW GREEN CT City of Monroe - Not In TID PARKVIEW ESTATES LOT 12	A	0.78	\$49,000	\$205,900	\$254,900							0.78
Alex Landen, Amanda Landen 525 Meadow Green Court Monroe, WI, 53566														
23251 2975.0000 29750000	MONROE SCHOOL DISTRICT 3682	1004 5TH ST City of Monroe - Not In TID PARKVIEW ESTATES LOT 13	A	0.44	\$34,200	\$307,800	\$342,000							0.44
GARY A FALK, BARBARA F FALK 1004 5TH STREET MONROE, WI, 53566-1187														
23251 2976.0000 29760000	MONROE SCHOOL DISTRICT 3682	534 10TH AVE City of Monroe - Not In TID PARKVIEW ESTATESLOT 14	A	0.33	\$29,500	\$200,300	\$229,800							0.33
TAYLOR KLITZKE 534 10TH AVENUE MONROE, WI, 53566														
23251 2982.0000 29820000	MONROE SCHOOL DISTRICT 3682	935 4TH ST City of Monroe - Not In TID PARKVIEW ESTATES LOT 20	A	0.25	\$26,000	\$226,300	\$252,300							0.25
FREDERICK R BITTNER 935 4TH STREET MONROE, WI, 53566														

3550

3551

3552

YEAR 2025	State No.
--------------	-----------

ASSESSMENT ROLL FOR MONROE Green COUNTY

KEY TO
CODES

1.A - RESIDENTIAL
2.B - COMMERCIAL
3.C - MANUFACTURING
4.D - AGRICULTURAL

5.E - UNDEVELOPED
5m - AGRICULTURAL FOREST
6.F - PRODUCTIVE FOREST LANDS
7.G - OTHER

1. PFC REG. ENTERED BEFORE 1/1/72
2. PFC REG. ENTERED AFTER 12/31/71
3. PFC SPECIAL CLASSIFICATION
4. COUNTY FOREST CROP
5. MFL OPEN ENTERED AFTER 2004
6. MFL CLOSED ENTERED AFTER 2004
7. MFL OPEN ENTERED BEFORE 2005
8. MFL CLOSED ENTERED BEFORE 2005

1. FEDERAL
2. STATE
3. COUNTY
4. OTHER

EXEMPT FROM GEN.
PROPERTY TAX

TOTAL
ACRES
THIS
LINE

PARCEL NUMBER	SCHOOL DIST.	VOL/PAGE - REG. DEEDS	TOTAL ACRES OF DESC.	ACREAGE & VALUE OF DESCRIPTION SUBJECT TO GENERAL PROPERTY TAX					6. MFL CLOSED ENTERED AFTER 2004 7. MFL OPEN ENTERED BEFORE 2005 8. MFL CLOSED ENTERED BEFORE 2005			EXEMPT FROM GEN. PROPERTY TAX		ACRES THIS LINE
NAME & ADDRESS		SEC. TN. RANGE DESCRIPTION OF PROPERTY	C O D E	ACRES	LAND VALUE	IMPROVEMENT VALUE	TOTAL VALUE	C O D E	ACRES	VALUE	C O D E	ACRES		
23251 2983.0000 29830000 WYATT A NIX 934 3RD STREET MONROE, WI, 53566	MONROE SCHOOL DISTRICT 3682	934 3RD ST City of Monroe - Not In TID PARKVIEW ESTATES LOT 21	A	0.25	\$26,000	\$198,500	\$224,500						0.25	
23251 2984.0000 29840000 JONATHAN M ROHLOFF 935 3RD STREET MONROE, WI, 53566	MONROE SCHOOL DISTRICT 3682	935 3RD ST City of Monroe - Not In TID PARKVIEW ESTATES ADDITION LOT 22	A	0.25	\$26,000	\$262,300	\$288,300						0.25	
23251 2985.0000 29850000 BOWEN RONALD R TRUST 934 2ND STREET MONROE, WI, 53566	MONROE SCHOOL DISTRICT 3682	934 2ND ST City of Monroe - Not In TID PARKVIEW ESTATES LOT 23	A	0.25	\$26,000	\$198,700	\$224,700						0.25	
23251 2986.0000 29860000 ERNEST & BARBRA STUDER TTEES JULY 6 1979 TRUST 935 2ND STREET MONROE, WI, 53566	MONROE SCHOOL DISTRICT 3682	935 2ND ST City of Monroe - Not In TID PARKVIEW ESTATES LOT 24	A	0.25	\$25,900	\$248,300	\$274,200						0.25	

YEAR 2025	State No.
--------------	-----------

ASSESSMENT ROLL FOR MONROE Green COUNTY

KEY TO
CODES

1.A - RESIDENTIAL
2.B - COMMERCIAL
3.C - MANUFACTURING
4.D - AGRICULTURAL

5.E - UNDEVELOPED
5m - AGRICULTURAL FOREST
6.F - PRODUCTIVE FOREST LANDS
7.G - OTHER

1. PFC REG. ENTERED BEFORE 1/1/72
2. PFC REG. ENTERED AFTER 12/31/71
3. PFC SPECIAL CLASSIFICATION
4. COUNTY FOREST CROP
5. MFL OPEN ENTERED AFTER 2004
6. MFL CLOSED ENTERED AFTER 2004
7. MFL OPEN ENTERED BEFORE 2005
8. MFL CLOSED ENTERED BEFORE 2005

1. FEDERAL
2. STATE
3. COUNTY
4. OTHER

EXEMPT FROM GEN.
PROPERTY TAX

TOTAL
ACRES
THIS
LINE

3557

2025		KEY TO CODES ▶		1.A - RESIDENTIAL 2.B - COMMERCIAL 3.C - MANUFACTURING 4.D - AGRICULTURAL		5.E - UNDEVELOPED 5m - AGRICULTURAL FOREST 6.F - PRODUCTIVE FOREST LANDS 7.G - OTHER		1. PFC REG. ENTERED BEFORE 1/1/72 2. PFC REG. ENTERED AFTER 12/31/71 3. PFC SPECIAL CLASSIFICATION 4. COUNTY FOREST CROP 5. MFL OPEN ENTERED AFTER 2004 6. MFL CLOSED ENTERED AFTER 2004 7. MFL OPEN ENTERED BEFORE 2005 8. MFL CLOSED ENTERED BEFORE 2005		1. FEDERAL 2. STATE 3. COUNTY 4. OTHER		TOTAL ACRES THIS LINE		
PARCEL NUMBER		SCHOOL DIST.	VOL/PAGE - REG. DEEDS	TOTAL ACRES OF DESC.		ACREAGE & VALUE OF DESCRIPTION SUBJECT TO GENERAL PROPERTY TAX							EXEMPT FROM GEN. PROPERTY TAX	
NAME & ADDRESS		SEC. TN. RANGE DESCRIPTION OF PROPERTY		C O D E	ACRES	LAND VALUE	IMPROVEMENT VALUE	TOTAL VALUE	C O D E	ACRES	VALUE		C O D E	ACRES
23251 2987.0000 29870000 BLAINE R LIND, TERRY L LIND 945 2ND STREET MONROE, WI, 53566		MONROE SCHOOL DISTRICT 3682 945 2ND ST City of Monroe - Not In TID PARKVIEW ESTATES LOT 25		A	0.40	\$32,300	\$255,100	\$287,400						0.40
23251 2988.0000 29880000 NATASHA R MORGAN, YIYE TOMAS LORENZO 202 10TH AVENUE MONROE, WI, 53566		MONROE SCHOOL DISTRICT 3682 202 10TH AVE City of Monroe - Not In TID PARKVIEW ESTATESLOT 26		A	0.36	\$30,500	\$176,700	\$207,200						0.36
23251 2989.0000 29890000 DIANNE M HOLMES 210 10TH AVENUE MONROE , WI, 53566		MONROE SCHOOL DISTRICT 3682 210 10TH AVE City of Monroe - Not In TID PARKVIEW ESTATESLOT 27		A	0.23	\$24,700	\$197,900	\$222,600						0.23
23251 2990.0000 29900000 MATTHEW L FIGI 216 10TH AVENUE MONROE, WI, 53566		MONROE SCHOOL DISTRICT 3682 216 10TH AVE City of Monroe - Not In TID PARKVIEW ESTATES LOT 28		A	0.23	\$24,700	\$240,800	\$265,500						0.23

3558

3559

3560

YEAR 2025	State No.
--------------	-----------

ASSESSMENT ROLL FOR MONROE Green COUNTY

KEY TO
CODES

1.A - RESIDENTIAL
2.B - COMMERCIAL
3.C - MANUFACTURING
4.D - AGRICULTURAL

5.E - UNDEVELOPED
5m - AGRICULTURAL FOREST
6.F - PRODUCTIVE FOREST LANDS
7.G - OTHER

1. PFC REG. ENTERED BEFORE 1/1/72
2. PFC REG. ENTERED AFTER 12/31/71
3. PFC SPECIAL CLASSIFICATION
4. COUNTY FOREST CROP
5. MFL OPEN ENTERED AFTER 2004
6. MFL CLOSED ENTERED AFTER 2004
7. MFL OPEN ENTERED BEFORE 2005
8. MFL CLOSED ENTERED BEFORE 2005

1. FEDERAL
2. STATE
3. COUNTY
4. OTHER

EXEMPT FROM GEN.
PROPERTY TAX

TOTAL
ACRES
THIS
LINE

3561

2025		KEY TO CODES ▶		1.A - RESIDENTIAL 2.B - COMMERCIAL 3.C - MANUFACTURING 4.D - AGRICULTURAL		5.E - UNDEVELOPED 5m - AGRICULTURAL FOREST 6.F - PRODUCTIVE FOREST LANDS 7.G - OTHER		1. PFC REG. ENTERED BEFORE 1/1/72 2. PFC REG. ENTERED AFTER 12/31/71 3. PFC SPECIAL CLASSIFICATION 4. COUNTY FOREST CROP 5. MFL OPEN ENTERED AFTER 2004 6. MFL CLOSED ENTERED AFTER 2004 7. MFL OPEN ENTERED BEFORE 2005 8. MFL CLOSED ENTERED BEFORE 2005		1. FEDERAL 2. STATE 3. COUNTY 4. OTHER		TOTAL ACRES THIS LINE		
PARCEL NUMBER	SCHOOL DIST.	VOL/PAGE - REG. DEEDS	TOTAL ACRES OF DESC.	ACREAGE & VALUE OF DESCRIPTION SUBJECT TO GENERAL PROPERTY TAX						EXEMPT FROM GEN. PROPERTY TAX				
NAME & ADDRESS		SEC. TN. RANGE DESCRIPTION OF PROPERTY		C O D E	ACRES	LAND VALUE	IMPROVEMENT VALUE	TOTAL VALUE	C O D E	ACRES	VALUE		C O D E	ACRES
23251 2991.0000 29910000 MONROE SCHOOL DISTRICT 3682 MITCHEL D KUNDERT, HEATHER M KUNDERT 300 10TH AVENUE MONROE, WI, 53566		300 10TH AVE City of Monroe - Not In TID PARKVIEW ESTATES LOT 29		A	0.23	\$24,700	\$198,600	\$223,300						0.23
23251 2992.0000 29920000 MONROE SCHOOL DISTRICT 3682 ERIC P WESNER 312 10TH AVENUE MONROE, WI, 53566		312 10TH AVE City of Monroe - Not In TID PARKVIEW ESTATES LOT 30		A	0.23	\$24,700	\$205,000	\$229,700						0.23
23251 2993.0000 29930000 MONROE SCHOOL DISTRICT 3682 MICHELLE L PRIEN 316 10TH AVENUE MONROE, WI, 53566		316 10TH AVE City of Monroe - Not In TID PARKVIEW ESTATESLOT 31		A	0.23	\$24,700	\$305,800	\$330,500						0.23
23251 2994.0000 29940000 MONROE SCHOOL DISTRICT 3682 JOSHUA J UBERSOX, ALYSSA M UBERSOX 320 10TH AVENUE MONROE, WI, 53566		320 10TH AVE City of Monroe - Not In TID PARKVIEW ESTATES LOT 32		A	0.23	\$24,700	\$216,500	\$241,200						0.23

3562

3563

3564

YEAR 2025	State No.
--------------	-----------

ASSESSMENT ROLL FOR MONROE Green COUNTY

KEY TO
CODES

1.A - RESIDENTIAL
2.B - COMMERCIAL
3.C - MANUFACTURING
4.D - AGRICULTURAL

5.E - UNDEVELOPED
5m - AGRICULTURAL FOREST
6.F - PRODUCTIVE FOREST LANDS
7.G - OTHER

1. PFC REG. ENTERED BEFORE 1/1/72
2. PFC REG. ENTERED AFTER 12/31/71
3. PFC SPECIAL CLASSIFICATION
4. COUNTY FOREST CROP
5. MFL OPEN ENTERED AFTER 2004
6. MFL CLOSED ENTERED AFTER 2004
7. MFL OPEN ENTERED BEFORE 2005
8. MFL CLOSED ENTERED BEFORE 2005

1. FEDERAL
2. STATE
3. COUNTY
4. OTHER

EXEMPT FROM GEN.
PROPERTY TAX

TOTAL
ACRES
THIS
LINE

PARCEL NUMBER	SCHOOL DIST.	VOL/PAGE - REG. DEEDS	TOTAL ACRES	ACREAGE & VALUE OF DESCRIPTION SUBJECT TO GENERAL PROPERTY TAX					6. MFL CLOSED ENTERED AFTER 2004 7. MFL OPEN ENTERED BEFORE 2005 8. MFL CLOSED ENTERED BEFORE 2005			EXEMPT FROM GEN. PROPERTY TAX		ACRES THIS LINE
		OF DESC.												
NAME & ADDRESS		SEC. TN. RANGE DESCRIPTION OF PROPERTY		C O D E	ACRES	LAND VALUE	IMPROVEMENT VALUE	TOTAL VALUE	C O D E	ACRES	VALUE	C O D E	ACRES	
23251 2995.0000 29950000 MONROE SCHOOL DISTRICT 3682 THOMAS BATES PURDY, NANCY DAVIDSON PURDY 412 10TH AVENUE MONROE , WI, 53566		412 10TH AVE City of Monroe - Not In TID PARKVIEW ESTATES LOT 33		A	0.23	\$24,700	\$268,600	\$293,300						0.23
23251 2996.0000 29960000 MONROE SCHOOL DISTRICT 3682 ROBERT D BLUM, DEBRA K BLUM 428 10TH AVENUE MONROE, WI, 53566		428 10TH AVE City of Monroe - Not In TID PARKVIEW ESTATES LOT 34		A	0.23	\$24,700	\$250,700	\$275,400						0.23
23251 2997.0000 29970000 MONROE SCHOOL DISTRICT 3682 Heather Johnson-Henningsen 500 10th Avenue Monroe, WI, 53566		500 10TH AVE City of Monroe - Not In TID PARKVIEW ESTATES LOT 35		A	0.21	\$22,900	\$276,000	\$298,900						0.21
23251 2998.0000 29980000 MONROE SCHOOL DISTRICT 3682 MARJORIE J KLINZING 407 11TH AVENUE MONROE , WI, 53566		407 11TH AVE City of Monroe - Not In TID PARKVIEW ESTATES LOT 36		A	0.31	\$28,700	\$256,700	\$285,400						0.31

YEAR 2025	State No.
--------------	-----------

ASSESSMENT ROLL FOR MONROE Green COUNTY

KEY TO
CODES

1.A - RESIDENTIAL
2.B - COMMERCIAL
3.C - MANUFACTURING
4.D - AGRICULTURAL

5.E - UNDEVELOPED
5m - AGRICULTURAL FOREST
6.F - PRODUCTIVE FOREST LANDS
7.G - OTHER

1. PFC REG. ENTERED BEFORE 1/1/72
2. PFC REG. ENTERED AFTER 12/31/71
3. PFC SPECIAL CLASSIFICATION
4. COUNTY FOREST CROP
5. MFL OPEN ENTERED AFTER 2004
6. MFL CLOSED ENTERED AFTER 2004
7. MFL OPEN ENTERED BEFORE 2005
8. MFL CLOSED ENTERED BEFORE 2005

1. FEDERAL
2. STATE
3. COUNTY
4. OTHER

EXEMPT FROM GEN.
PROPERTY TAX

TOTAL
ACRES
THIS
LINE

PARCEL NUMBER	SCHOOL DIST.	VOL/PAGE - REG. DEEDS	TOTAL ACRES OF DESC.	ACREAGE & VALUE OF DESCRIPTION SUBJECT TO GENERAL PROPERTY TAX								EXEMPT FROM GEN. PROPERTY TAX		TOTAL ACRES THIS LINE
NAME & ADDRESS	SEC. TN. RANGE DESCRIPTION OF PROPERTY	C O D E	ACRES	LAND VALUE	IMPROVEMENT VALUE	TOTAL VALUE	C O D E	ACRES	VALUE	C O D E	ACRES			
3569 23251 2999.0000 29990000 JANET A ARROYO 403 11TH AVENUE MONROE, WI, 53566	MONROE SCHOOL DISTRICT 3682 403 11TH AVE City of Monroe - Not In TID PARKVIEW ESTATES LOT 37	A	0.23	\$24,700	\$299,000	\$323,700								0.23
3570 23251 3000.0000 30000000 CAROLINA QUINTANA, INDIRA QUINTANA 229 11TH AVENUE MONROE, WI, 53566	MONROE SCHOOL DISTRICT 3682 229 11TH AVE City of Monroe - Not In TID PARKVIEW ESTATE LOT 38	A	0.23	\$24,700	\$206,800	\$231,500								0.23
3571 23251 3001.0000 30010000 BECKY L WILLIAMS, THOMAS WILLIAMS 225 11TH AVENUE MONROE, WI, 53566	MONROE SCHOOL DISTRICT 3682 225 11TH AVE City of Monroe - Not In TID PARKVIEW ESTATES LOT 39	A	0.23	\$24,700	\$233,700	\$258,400								0.23
3572 23251 3002.0000 30020000 John D Holloway, Michelle M Pelton W8092 Hwy 106 Fort Atkinson, WI, 53538	MONROE SCHOOL DISTRICT 3682 221 11TH AVE City of Monroe - Not In TID PARKVIEW ESTATES LOT 40	A	0.23	\$24,700	\$248,100	\$272,800								0.23

YEAR 2025	State No.
--------------	-----------

ASSESSMENT ROLL FOR MONROE Green COUNTY

KEY TO
CODES

1.A - RESIDENTIAL
2.B - COMMERCIAL
3.C - MANUFACTURING
4.D - AGRICULTURAL

5.E - UNDEVELOPED
5m - AGRICULTURAL FOREST
6.F - PRODUCTIVE FOREST LANDS
7.G - OTHER

1. PFC REG. ENTERED BEFORE 1/1/72
2. PFC REG. ENTERED AFTER 12/31/71
3. PFC SPECIAL CLASSIFICATION
4. COUNTY FOREST CROP
5. MFL OPEN ENTERED AFTER 2004
6. MFL CLOSED ENTERED AFTER 2004
7. MFL OPEN ENTERED BEFORE 2005
8. MFL CLOSED ENTERED BEFORE 2005

1. FEDERAL
2. STATE
3. COUNTY
4. OTHER

EXEMPT FROM GEN.
PROPERTY TAX

TOTAL
ACRES
THIS
LINE

PARCEL NUMBER	SCHOOL DIST.	VOL/PAGE - REG. DEEDS	TOTAL ACRES OF DESC.	ACREAGE & VALUE OF DESCRIPTION SUBJECT TO GENERAL PROPERTY TAX								EXEMPT FROM GEN. PROPERTY TAX		TOTAL ACRES THIS LINE
NAME & ADDRESS	SEC. TN. RANGE DESCRIPTION OF PROPERTY	C O D E	ACRES	LAND VALUE	IMPROVEMENT VALUE	TOTAL VALUE	C O D E	ACRES	VALUE	C O D E	ACRES			
3573 23251 3003.0000 30030000 KEVIN J FOLEY, CHRISTINA L FOLEY 217 11TH AVENUE MONROE, WI, 53566	MONROE SCHOOL DISTRICT 3682 217 11TH AVE City of Monroe - Not In TID PARKVIEW ESTATESLOT 41	A	0.23	\$24,700	\$211,600	\$236,300								0.23
3574 23251 3004.0000 30040000 Lancaster Investments, LLC 521 6th Street Monroe, WI, 53566	MONROE SCHOOL DISTRICT 3682 213 11TH AVE City of Monroe - Not In TID PARKVIEW ESTATES LOT 42 (POS V4-P80)	A	0.23	\$24,700	\$220,700	\$245,400								0.23
3575 23251 3005.0000 30050000 THOMAS D RANUM, INGRID RANUM 209 11TH AVENUE MONROE, WI, 53566	MONROE SCHOOL DISTRICT 3682 209 11TH AVE City of Monroe - Not In TID PARKVIEW ESTATES LOT 43	A	0.23	\$24,700	\$280,800	\$305,500								0.23
3576 23251 3006.0000 30060000 DAVID E WANGNOSS, ALICE L WANGNOSS 205 11TH AVENUE MONROE, WI, 53566	MONROE SCHOOL DISTRICT 3682 205 11TH AVE City of Monroe - Not In TID PARKVIEW ESTATESLOT 44	A	0.23	\$24,700	\$299,300	\$324,000								0.23

YEAR 2025	State No.
--------------	-----------

ASSESSMENT ROLL FOR MONROE Green COUNTY

KEY TO
CODES

1.A - RESIDENTIAL
2.B - COMMERCIAL
3.C - MANUFACTURING
4.D - AGRICULTURAL

5.E - UNDEVELOPED
5m - AGRICULTURAL FOREST
6.F - PRODUCTIVE FOREST LANDS
7.G - OTHER

1. PFC REG. ENTERED BEFORE 1/1/72
2. PFC REG. ENTERED AFTER 12/31/71
3. PFC SPECIAL CLASSIFICATION
4. COUNTY FOREST CROP
5. MFL OPEN ENTERED AFTER 2004
6. MFL CLOSED ENTERED AFTER 2004
7. MFL OPEN ENTERED BEFORE 2005
8. MFL CLOSED ENTERED BEFORE 2005

1. FEDERAL
2. STATE
3. COUNTY
4. OTHER

EXEMPT FROM GEN.
PROPERTY TAX

TOTAL
ACRES
THIS
LINE

PARCEL NUMBER	SCHOOL DIST.	VOL/PAGE - REG. DEEDS	TOTAL ACRES OF DESC.	ACREAGE & VALUE OF DESCRIPTION SUBJECT TO GENERAL PROPERTY TAX					6. MFL CLOSED ENTERED AFTER 2004 7. MFL OPEN ENTERED BEFORE 2005 8. MFL CLOSED ENTERED BEFORE 2005			EXEMPT FROM GEN. PROPERTY TAX		ACRES THIS LINE
NAME & ADDRESS		SEC. TN. RANGE DESCRIPTION OF PROPERTY		C O D E	ACRES	LAND VALUE	IMPROVEMENT VALUE	TOTAL VALUE	C O D E	ACRES	VALUE	C O D E	ACRES	
23251 3007.0000 30070000	MONROE SCHOOL DISTRICT 3682	201 11TH AVE City of Monroe - Not In TID PARKVIEW ESTATESLOT 45		A	0.26	\$26,100	\$275,400	\$301,500						0.26
Norman A. and Lorraine B. Williams Irrevocable Trust dated February 3, 2023 W4031 Pfaff Lane Lyndon Station, WI, 53944														
23251 3008.0000 30080000	MONROE SCHOOL DISTRICT 3682	2604 4TH ST City of Monroe - Not In TID HILLSIDE ACRES LOT 1		A	0.15	\$19,600	\$285,100	\$304,700						0.15
Luis Chagoya-Diaz 2604 4th Street Monroe, WI, 53566														
23251 3009.0000 30090000	MONROE SCHOOL DISTRICT 3682	2612 4TH ST City of Monroe - Not In TID HILLSIDE ACRES LOT 2		A	0.21	\$27,400	\$382,600	\$410,000						0.21
Charles and Judith Haga Family Trust 2612 4th Street Monroe, WI, 53566														
23251 3010.0000 30100000	MONROE SCHOOL DISTRICT 3682	2620 4TH ST City of Monroe - Not In TID HILLSIDE ACRES LOT 3		A	0.21	\$27,400	\$269,000	\$296,400						0.21
KEVIN M KLINE, KIMBERLY M FOSTER 2620 4TH STREET MONROE, WI, 53566														

YEAR 2025	State No.
--------------	-----------

ASSESSMENT ROLL FOR MONROE Green COUNTY

KEY TO
CODES

1.A - RESIDENTIAL
2.B - COMMERCIAL
3.C - MANUFACTURING
4.D - AGRICULTURAL

5.E - UNDEVELOPED
5m - AGRICULTURAL FOREST
6.F - PRODUCTIVE FOREST LANDS
7.G - OTHER

1. PFC REG. ENTERED BEFORE 1/1/72
2. PFC REG. ENTERED AFTER 12/31/71
3. PFC SPECIAL CLASSIFICATION
4. COUNTY FOREST CROP
5. MFL OPEN ENTERED AFTER 2004
6. MFL CLOSED ENTERED AFTER 2004
7. MFL OPEN ENTERED BEFORE 2005
8. MFL CLOSED ENTERED BEFORE 2005

1. FEDERAL
2. STATE
3. COUNTY
4. OTHER

EXEMPT FROM GEN.
PROPERTY TAX

TOTAL
ACRES
THIS
LINE

3581

PARCEL NUMBER	SCHOOL DIST.	VOL/PAGE - REG. DEEDS	TOTAL ACRES	ACREAGE & VALUE OF DESCRIPTION SUBJECT TO GENERAL PROPERTY TAX					6. MFL CLOSED ENTERED AFTER 2004 7. MFL OPEN ENTERED BEFORE 2005 8. MFL CLOSED ENTERED BEFORE 2005			EXEMPT FROM GEN. PROPERTY TAX		ACRES THIS LINE
		OF DESC.		ACRES	LAND VALUE	IMPROVEMENT VALUE	TOTAL VALUE			ACRES	VALUE		ACRES	
23251 3011.0000 30110000	MONROE SCHOOL DISTRICT 3682	2702 4TH ST City of Monroe - Not In TID HILLSIDE ACRES LOT 4	A	0.21	\$27,400	\$294,300	\$321,700							0.21
WESTLAND VIEW LLC N2715 YOUTH CABIN ROAD MONROE, WI, 53566														
23251 3012.0000 30120000	MONROE SCHOOL DISTRICT 3682	2708 4th Street City of Monroe - Not In TID HILLSIDE ACRES LOT 5	A	0.21	\$27,400	\$262,600	\$290,000							0.21
BETTY J KARLEN LE Wendy Ellingson n/k/a Wendy Ellingson Kahly, Kelli Pinnow & Stephanie Seubert 2009 Edgeview Monroe, WI, 53566														
23251 3013.0000 30130000	MONROE SCHOOL DISTRICT 3682	2705 4TH ST City of Monroe - Not In TID HILLSIDE ACRES LOT 6	A	0.19	\$24,800	\$295,300	\$320,100							0.19
ROBERT D HAURI, DEBORAH J HAURI 2705 4TH STREET MONROE, WI, 53566														
23251 3014.0000 30140000	MONROE SCHOOL DISTRICT 3682	320 27TH AVE City of Monroe - Not In TID HILLSIDE ACRES LOT 7	A	0.18	\$23,400	\$275,600	\$299,000							0.18
DAVID A MCCONKEY 320 27TH AVENUE MONROE, WI, 53566														

3582

3583

3584

YEAR 2025	State No.
--------------	-----------

ASSESSMENT ROLL FOR MONROE Green COUNTY

KEY TO
CODES

1.A - RESIDENTIAL
2.B - COMMERCIAL
3.C - MANUFACTURING
4.D - AGRICULTURAL

5. **E** - UNDEVELOPED
5**m** - AGRICULTURAL FOREST
6. **F** - PRODUCTIVE FOREST LANDS
7. **G** - OTHER

1. PFC REG. ENTERED BEFORE 1/1/72
2. PFC REG. ENTERED AFTER 12/31/71
3. PFC SPECIAL CLASSIFICATION
4. COUNTY FOREST CROP
5. MFL OPEN ENTERED AFTER 2004
6. MFL CLOSED ENTERED AFTER 2004
7. MFL OPEN ENTERED BEFORE 2005
8. MFL CLOSED ENTERED BEFORE 2005

1. FEDERAL
2. STATE
3. COUNTY
4. OTHER

EXEMPT FROM GEN.
PROPERTY TAX

**TOTAL
ACRES
THIS
LINE**

3585

				2025																																																																																																																																																																																																																																																																																																																																																																																																																																																																																																																																																																																																																																																																																																																																																																																																																																																																																																																																																																																																																																																																																																																																																																																																																																																																											
--	--	--	--	------	--	--	--	--	--	--	--	--	--	--	--	--	--	--	--	--	--	--	--	--	--	--	--	--	--	--	--	--	--	--	--	--	--	--	--	--	--	--	--	--	--	--	--	--	--	--	--	--	--	--	--	--	--	--	--	--	--	--	--	--	--	--	--	--	--	--	--	--	--	--	--	--	--	--	--	--	--	--	--	--	--	--	--	--	--	--	--	--	--	--	--	--	--	--	--	--	--	--	--	--	--	--	--	--	--	--	--	--	--	--	--	--	--	--	--	--	--	--	--	--	--	--	--	--	--	--	--	--	--	--	--	--	--	--	--	--	--	--	--	--	--	--	--	--	--	--	--	--	--	--	--	--	--	--	--	--	--	--	--	--	--	--	--	--	--	--	--	--	--	--	--	--	--	--	--	--	--	--	--	--	--	--	--	--	--	--	--	--	--	--	--	--	--	--	--	--	--	--	--	--	--	--	--	--	--	--	--	--	--	--	--	--	--	--	--	--	--	--	--	--	--	--	--	--	--	--	--	--	--	--	--	--	--	--	--	--	--	--	--	--	--	--	--	--	--	--	--	--	--	--	--	--	--	--	--	--	--	--	--	--	--	--	--	--	--	--	--	--	--	--	--	--	--	--	--	--	--	--	--	--	--	--	--	--	--	--	--	--	--	--	--	--	--	--	--	--	--	--	--	--	--	--	--	--	--	--	--	--	--	--	--	--	--	--	--	--	--	--	--	--	--	--	--	--	--	--	--	--	--	--	--	--	--	--	--	--	--	--	--	--	--	--	--	--	--	--	--	--	--	--	--	--	--	--	--	--	--	--	--	--	--	--	--	--	--	--	--	--	--	--	--	--	--	--	--	--	--	--	--	--	--	--	--	--	--	--	--	--	--	--	--	--	--	--	--	--	--	--	--	--	--	--	--	--	--	--	--	--	--	--	--	--	--	--	--	--	--	--	--	--	--	--	--	--	--	--	--	--	--	--	--	--	--	--	--	--	--	--	--	--	--	--	--	--	--	--	--	--	--	--	--	--	--	--	--	--	--	--	--	--	--	--	--	--	--	--	--	--	--	--	--	--	--	--	--	--	--	--	--	--	--	--	--	--	--	--	--	--	--	--	--	--	--	--	--	--	--	--	--	--	--	--	--	--	--	--	--	--	--	--	--	--	--	--	--	--	--	--	--	--	--	--	--	--	--	--	--	--	--	--	--	--	--	--	--	--	--	--	--	--	--	--	--	--	--	--	--	--	--	--	--	--	--	--	--	--	--	--	--	--	--	--	--	--	--	--	--	--	--	--	--	--	--	--	--	--	--	--	--	--	--	--	--	--	--	--	--	--	--	--	--	--	--	--	--	--	--	--	--	--	--	--	--	--	--	--	--	--	--	--	--	--	--	--	--	--	--	--	--	--	--	--	--	--	--	--	--	--	--	--	--	--	--	--	--	--	--	--	--	--	--	--	--	--	--	--	--	--	--	--	--	--	--	--	--	--	--	--	--	--	--	--	--	--	--	--	--	--	--	--	--	--	--	--	--	--	--	--	--	--	--	--	--	--	--	--	--	--	--	--	--	--	--	--	--	--	--	--	--	--	--	--	--	--	--	--	--	--	--	--	--	--	--	--	--	--	--	--	--	--	--	--	--	--	--	--	--	--	--	--	--	--	--	--	--	--	--	--	--	--	--	--	--	--	--	--	--	--	--	--	--	--	--	--	--	--	--	--	--	--	--	--	--	--	--	--	--	--	--	--	--	--	--	--	--	--	--	--	--	--	--	--	--	--	--	--	--	--	--	--	--	--	--	--	--	--	--	--	--	--	--	--	--	--	--	--	--	--	--	--	--	--	--	--	--	--	--	--	--	--	--	--	--	--	--	--	--	--	--	--	--	--	--	--	--	--	--	--	--	--	--	--	--	--	--	--	--	--	--	--	--	--	--	--	--	--	--	--	--	--	--	--	--	--	--	--	--	--	--	--	--	--	--	--	--	--	--	--	--	--	--	--	--	--	--	--	--	--	--	--	--	--	--	--	--	--	--	--	--	--	--	--	--	--	--	--	--	--	--	--	--	--	--	--	--	--	--	--	--	--	--	--	--	--	--	--	--	--	--	--	--	--	--	--	--	--	--	--	--	--	--	--	--	--	--	--	--	--	--	--	--	--	--	--	--	--	--	--	--	--	--	--	--	--	--	--	--	--	--	--	--	--	--	--	--	--	--	--	--	--	--	--	--	--	--	--	--	--	--	--	--	--	--	--	--	--	--	--	--	--	--	--	--	--	--	--	--	--	--	--	--	--	--	--	--	--	--	--	--	--	--	--	--	--	--	--	--	--	--	--	--	--	--	--	--	--	--	--	--	--	--	--	--	--	--	--	--	--	--	--	--	--	--	--	--	--	--	--	--	--	--	--	--	--	--	--	--	--	--	--	--	--	--	--	--	--	--	--	--	--	--	--	--	--	--	--	--	--	--	--	--	--	--	--	--	--	--	--	--	--	--	--	--	--	--	--	--	--	--	--	--	--	--	--	--	--	--	--	--	--	--	--	--	--	--	--	--	--	--	--	--	--	--	--	--	--	--	--	--	--	--	--	--	--	--	--	--	--	--	--	--	--	--	--	--	--	--	--	--	--	--	--	--	--	--	--	--	--	--	--	--	--	--	--	--	--	--	--	--	--	--	--	--	--	--	--	--	--	--	--	--	--	--	--	--	--	--	--	--	--	--	--	--	--	--	--	--	--	--	--	--	--	--	--	--	--	--	--	--	--	--	--	--	--	--	--	--

3586

3587

3588

YEAR 2025	State No.
--------------	-----------

ASSESSMENT ROLL FOR MONROE Green COUNTY

KEY TO
CODES

1.A - RESIDENTIAL
2.B - COMMERCIAL
3.C - MANUFACTURING
4.D - AGRICULTURAL

5.E - UNDEVELOPED
5m - AGRICULTURAL FOREST
6.F - PRODUCTIVE FOREST LANDS
7.G - OTHER

1. PFC REG. ENTERED BEFORE 1/1/72
2. PFC REG. ENTERED AFTER 12/31/71
3. PFC SPECIAL CLASSIFICATION
4. COUNTY FOREST CROP
5. MFL OPEN ENTERED AFTER 2004
6. MFL CLOSED ENTERED AFTER 2004
7. MFL OPEN ENTERED BEFORE 2005
8. MFL CLOSED ENTERED BEFORE 2005

1. FEDERAL
2. STATE
3. COUNTY
4. OTHER

EXEMPT FROM GEN.
PROPERTY TAX

TOTAL
ACRES
THIS
LINE

PARCEL NUMBER	SCHOOL DIST.	VOL/PAGE - REG. DEEDS	TOTAL ACRES	ACREAGE & VALUE OF DESCRIPTION					6. MFL CLOSED ENTERED AFTER 2004 7. MFL OPEN ENTERED BEFORE 2005 8. MFL CLOSED ENTERED BEFORE 2005			EXEMPT FROM GEN. PROPERTY TAX		ACRES THIS LINE
		OF DESC.	SUBJECT TO GENERAL PROPERTY TAX											
NAME & ADDRESS		SEC. TN. RANGE DESCRIPTION OF PROPERTY	C O D E	ACRES	LAND VALUE	IMPROVEMENT VALUE	TOTAL VALUE	C O D E	ACRES	VALUE	C O D E	ACRES		
23251 3019.0000 30190000 William Cary, Elizabeth Cary 204 27th AVE Monroe, WI, 53566	MONROE SCHOOL DISTRICT 3682	204 27TH AVE City of Monroe - Not In TID HILLSIDE ACRES LOT 12	A	0.19	\$24,200	\$295,800	\$320,000						0.19	
23251 3020.0000 30200000 GEORGIA J GRENZOW 203 27TH AVENUE MONROE, WI, 53566	MONROE SCHOOL DISTRICT 3682	203 27TH AVE City of Monroe - Not In TID HILLSIDE ACRES LOT 13	A	0.19	\$25,200	\$231,800	\$257,000						0.19	
23251 3021.0000 30210000 Samantha Wileman 211 27th Avenue Monroe, Wisconsin, 53566	MONROE SCHOOL DISTRICT 3682	211 27TH AVE City of Monroe - Not In TID HILLSIDE ACRES LOT 14	A	0.18	\$24,000	\$277,300	\$301,300						0.18	
23251 3022.0000 30220000 C/O MABEL MARIE LEHR LE STUART TAYLOR 847 Sultana Drive Little River, SC, 29966	MONROE SCHOOL DISTRICT 3682	215 27TH AVE City of Monroe - Not In TID HILLSIDE ACRES LOT 15	A	0.18	\$24,000	\$253,300	\$277,300						0.18	

YEAR 2025	State No.
--------------	-----------

ASSESSMENT ROLL FOR MONROE Green COUNTY

KEY TO
CODES

1.A - RESIDENTIAL
2.B - COMMERCIAL
3.C - MANUFACTURING
4.D - AGRICULTURAL

5.E - UNDEVELOPED
5m - AGRICULTURAL FOREST
6.F - PRODUCTIVE FOREST LANDS
7.G - OTHER

1. PFC REG. ENTERED BEFORE 1/1/72
2. PFC REG. ENTERED AFTER 12/31/71
3. PFC SPECIAL CLASSIFICATION
4. COUNTY FOREST CROP
5. MFL OPEN ENTERED AFTER 2004
6. MFL CLOSED ENTERED AFTER 2004
7. MFL OPEN ENTERED BEFORE 2005
8. MFL CLOSED ENTERED BEFORE 2005

1. FEDERAL
2. STATE
3. COUNTY
4. OTHER

EXEMPT FROM GEN.
PROPERTY TAX

TOTAL
ACRES
THIS
LINE

3593

PARCEL NUMBER	SCHOOL DIST.	VOL/PAGE - REG. DEEDS	TOTAL ACRES	ACREAGE & VALUE OF DESCRIPTION					6. MFL CLOSED ENTERED AFTER 2004 7. MFL OPEN ENTERED BEFORE 2005 8. MFL CLOSED ENTERED BEFORE 2005			EXEMPT FROM GEN. PROPERTY TAX		ACRES THIS LINE
		OF DESC.	SUBJECT TO GENERAL PROPERTY TAX											
NAME & ADDRESS		SEC. TN. RANGE DESCRIPTION OF PROPERTY	C O D E	ACRES	LAND VALUE	IMPROVEMENT VALUE	TOTAL VALUE	C O D E	ACRES	VALUE	C O D E	ACRES		
23251 3023.0000 30230000	MONROE SCHOOL DISTRICT 3682	317 27TH AVE City of Monroe - Not In TID HILLSIDE ACRES SUBDIVISION LOT 16	A	0.18	\$24,000	\$189,800	\$213,800						0.18	
JOLYNN HAFEELE 317 27TH AVENUE MONROE, WI, 53566														
23251 3024.0000 30240000	MONROE SCHOOL DISTRICT 3682	27th Ave City of Monroe - Not In TID HILLSIDE ACRESLOT 17	A	0.18	\$24,000	\$0	\$24,000						0.18	
DANIEL W KRAHENBUHL, JENNIFER J KRAHENBUHL 312 26TH AVENUE MONROE, WI, 53566														
23251 3025.0000 30250000	MONROE SCHOOL DISTRICT 3682	321 27TH AVE City of Monroe - Not In TID HILLSIDE ACRES LOT 18	A	0.18	\$24,000	\$257,100	\$281,100						0.18	
BERNIECE A ABDULI 321 27TH AVENUE MONROE, WI, 53566														
23251 3026.0000 30260000	MONROE SCHOOL DISTRICT 3682	2617 4TH ST City of Monroe - Not In TID HILLSIDE ACRES ADDITIONLOT 19	A	0.20	\$25,600	\$233,300	\$258,900						0.20	
RICHARD & PATSY BUDSBERG TRUSTEES BUDSBERG LIVING TRUST 2617 4TH STREET MONROE, WI, 53566														

3594

3595

3596

YEAR 2025	State No.
--------------	-----------

ASSESSMENT ROLL FOR MONROE Green COUNTY

KEY TO
CODES

1.A - RESIDENTIAL
2.B - COMMERCIAL
3.C - MANUFACTURING
4.D - AGRICULTURAL

5.E - UNDEVELOPED
5m - AGRICULTURAL FOREST
6.F - PRODUCTIVE FOREST LANDS
7.G - OTHER

1. PFC REG. ENTERED BEFORE 1/1/72
2. PFC REG. ENTERED AFTER 12/31/71
3. PFC SPECIAL CLASSIFICATION
4. COUNTY FOREST CROP
5. MFL OPEN ENTERED AFTER 2004
6. MFL CLOSED ENTERED AFTER 2004
7. MFL OPEN ENTERED BEFORE 2005
8. MFL CLOSED ENTERED BEFORE 2005

1. FEDERAL
2. STATE
3. COUNTY
4. OTHER

EXEMPT FROM GEN.
PROPERTY TAX

TOTAL
ACRES
THIS
LINE

PARCEL NUMBER	SCHOOL DIST.	VOL/PAGE - REG. DEEDS	TOTAL ACRES OF DESC.	ACREAGE & VALUE OF DESCRIPTION SUBJECT TO GENERAL PROPERTY TAX					6. MFL CLOSED ENTERED AFTER 2004 7. MFL OPEN ENTERED BEFORE 2005 8. MFL CLOSED ENTERED BEFORE 2005			EXEMPT FROM GEN. PROPERTY TAX		ACRES THIS LINE
NAME & ADDRESS		SEC. TN. RANGE DESCRIPTION OF PROPERTY	C O D E	ACRES	LAND VALUE	IMPROVEMENT VALUE	TOTAL VALUE	C O D E	ACRES	VALUE	C O D E	ACRES		
23251 3027.0000 30270000 Garret Crandall, Jana Crandall 2607 4th Street Monroe, WI, 53566	MONROE SCHOOL DISTRICT 3682	2607 4TH ST City of Monroe - Not In TID HILLSIDE ACRES LOTS 20 AND 21 (POS V17-P132)	A	0.39	\$36,900	\$384,000	\$420,900						0.39	
23251 3029.0000 30290000 DANIEL W KRAHENBUHL, JENNIFER J KRAHENBUHL 312 26TH AVENUE MONROE, WI, 53566	MONROE SCHOOL DISTRICT 3682	312 26TH AVE City of Monroe - Not In TID HILLSIDE ACRESLOT 22	A	0.17	\$22,000	\$242,100	\$264,100						0.17	
23251 3030.0000 30300000 JEAN L RUFENACHT W4630 STAUFFACHER ROAD MONROE, WI, 53566	MONROE SCHOOL DISTRICT 3682	304 26TH AVE City of Monroe - Not In TID HILLSIDE ACRES LOT 23	A	0.18	\$24,000	\$271,300	\$295,300						0.18	
23251 3031.0000 30310000 LARRY A ROOD, JUNE I ROOD 300 26TH AVENUE MONROE, WI, 53566	MONROE SCHOOL DISTRICT 3682	300 26TH AVE City of Monroe - Not In TID HILLSIDE ACRES LOT 24	A	0.18	\$24,000	\$263,300	\$287,300						0.18	

YEAR 2025	State No.
--------------	-----------

ASSESSMENT ROLL FOR MONROE Green COUNTY

KEY TO
CODES

1.A - RESIDENTIAL
2.B - COMMERCIAL
3.C - MANUFACTURING
4.D - AGRICULTURAL

5.E - UNDEVELOPED
5m - AGRICULTURAL FOREST
6.F - PRODUCTIVE FOREST LANDS
7.G - OTHER

1. PFC REG. ENTERED BEFORE 1/1/72
2. PFC REG. ENTERED AFTER 12/31/71
3. PFC SPECIAL CLASSIFICATION
4. COUNTY FOREST CROP
5. MFL OPEN ENTERED AFTER 2004
6. MFL CLOSED ENTERED AFTER 2004
7. MFL OPEN ENTERED BEFORE 2005
8. MFL CLOSED ENTERED BEFORE 2005

1. FEDERAL
2. STATE
3. COUNTY
4. OTHER

EXEMPT FROM GEN.
PROPERTY TAX

TOTAL
ACRES
THIS
LINE

PARCEL NUMBER	SCHOOL DIST.	VOL/PAGE - REG. DEEDS	TOTAL ACRES OF DESC.	ACREAGE & VALUE OF DESCRIPTION SUBJECT TO GENERAL PROPERTY TAX					6. MFL CLOSED ENTERED AFTER 2004 7. MFL OPEN ENTERED BEFORE 2005 8. MFL CLOSED ENTERED BEFORE 2005			EXEMPT FROM GEN. PROPERTY TAX		ACRES THIS LINE
NAME & ADDRESS	SEC. TN. RANGE DESCRIPTION OF PROPERTY	C O D E	ACRES	LAND VALUE	IMPROVEMENT VALUE	TOTAL VALUE	C O D E	ACRES	VALUE	C O D E	ACRES			
23251 3032.0000 30320000 MONROE SCHOOL DISTRICT 3682 RUFENACHT TRUST, JON P & CAROL A RUFENACHT TTEES 212 26TH AVENUE MONROE, WI, 53566	212 26TH AVE City of Monroe - Not In TID HILLSIDE ACRES LOT 25	A	0.18	\$23,900	\$275,100	\$299,000						0.18		
23251 3033.0000 30330000 MONROE SCHOOL DISTRICT 3682 JESSE VAN HOOK 204 26TH AVENUE MONROE, WI, 53566	204 26TH AVE City of Monroe - Not In TID HILLSIDE ACRES LOT 26	A	0.19	\$25,100	\$306,200	\$331,300						0.19		
23251 3034.0000 30340000 MONROE SCHOOL DISTRICT 3682 ROBERT G MEHLBRECH, VALERIE J MEHLBRECH 203 26TH AVENUE MONROE , WI, 53566	203 26TH AVE City of Monroe - Not In TID HILLSIDE ACRES LOT 27	A	0.20	\$25,900	\$227,200	\$253,100						0.20		
23251 3035.0000 30350000 MONROE SCHOOL DISTRICT 3682 PAUL M KARLS, ELAINE A KARLS 211 26TH AVENUE MONROE, WI, 53566	211 26TH AVE City of Monroe - Not In TID HILLSIDE ACRESLOT 28	A	0.18	\$24,000	\$266,500	\$290,500						0.18		

YEAR 2025	State No.
--------------	-----------

ASSESSMENT ROLL FOR MONROE Green COUNTY

KEY TO
CODES

1.A - RESIDENTIAL
2.B - COMMERCIAL
3.C - MANUFACTURING
4.D - AGRICULTURAL

5.E - UNDEVELOPED
5m - AGRICULTURAL FOREST
6.F - PRODUCTIVE FOREST LANDS
7.G - OTHER

1. PFC REG. ENTERED BEFORE 1/1/72
2. PFC REG. ENTERED AFTER 12/31/71
3. PFC SPECIAL CLASSIFICATION
4. COUNTY FOREST CROP
5. MFL OPEN ENTERED AFTER 2004
6. MFL CLOSED ENTERED AFTER 2004
7. MFL OPEN ENTERED BEFORE 2005
8. MFL CLOSED ENTERED BEFORE 2005

1. FEDERAL
2. STATE
3. COUNTY
4. OTHER

EXEMPT FROM GEN.
PROPERTY TAX

TOTAL
ACRES
THIS
LINE

PARCEL NUMBER	SCHOOL DIST.	VOL/PAGE - REG. DEEDS	TOTAL ACRES OF DESC.	ACREAGE & VALUE OF DESCRIPTION SUBJECT TO GENERAL PROPERTY TAX					6. MFL CLOSED ENTERED AFTER 2004 7. MFL OPEN ENTERED BEFORE 2005 8. MFL CLOSED ENTERED BEFORE 2005			EXEMPT FROM GEN. PROPERTY TAX		ACRES THIS LINE
NAME & ADDRESS	SEC. TN. RANGE DESCRIPTION OF PROPERTY	C O D E	ACRES	LAND VALUE	IMPROVEMENT VALUE	TOTAL VALUE	C O D E	ACRES	VALUE	C O D E	ACRES			
23251 3036.0000 30360000 MONROE SCHOOL DISTRICT 3682 Roxana L. Steinmann Living Revocable Trust dated March 28, 2023 215 26th Avenue Monroe, WI, 53566	215 26TH AVE City of Monroe - Not In TID HILLSIDE ACRESLOT 29	A	0.18	\$24,000	\$309,900	\$333,900						0.18		
23251 3037.0000 30370000 MONROE SCHOOL DISTRICT 3682 Teresa Hartwig 303 26th Avenue Monroe, WI, 53566	303 26TH AVE City of Monroe - Not In TID HILLSIDE ACRES LOT 30	A	0.18	\$23,900	\$229,700	\$253,600						0.18		
23251 3038.0000 30380000 MONROE SCHOOL DISTRICT 3682 LAUREL DECKER 311 26TH AVENUE MONROE, WI, 53566	311 26TH AVE City of Monroe - Not In TID HILLSIDE ACRES LOT 31	A	0.18	\$23,900	\$270,400	\$294,300						0.18		
23251 3039.0000 30390000 MONROE SCHOOL DISTRICT 3682 Hefty-Blum Homestead Farm Trust c/u the Fred G. Blum and Miriam E. Blum Eighth Amended and Restated Revocable Trust Agreement W6303 Hefty Road Monticello, WI, 53570	319 26TH AVE City of Monroe - Not In TID HILLSIDE ACRESLOT 32	A	0.18	\$24,000	\$252,100	\$276,100						0.18		

YEAR
2025

State No.

ASSESSMENT ROLL FOR MONROE Green COUNTYKEY TO
CODES1.A - RESIDENTIAL
2.B - COMMERCIAL
3.C - MANUFACTURING
4.D - AGRICULTURAL5. **E** - UNDEVELOPED
5**m** - AGRICULTURAL FOREST
6. **F** - PRODUCTIVE FOREST LANDS
7. **G** - OTHER1. PFC REG. ENTERED BEFORE 1/1/72
2. PFC REG. ENTERED AFTER 12/31/71
3. PFC SPECIAL CLASSIFICATION
4. COUNTY FOREST CROP
5. MFL OPEN ENTERED AFTER 2004
6. MFL CLOSED ENTERED AFTER 2004
7. MFL OPEN ENTERED BEFORE 2005
8. MFL CLOSED ENTERED BEFORE 20051. FEDERAL
2. STATE
3. COUNTY
4. OTHEREXEMPT FROM GEN.
PROPERTY TAX**TOTAL
ACRES
THIS
LINE**

PARCEL NUMBER	SCHOOL DIST.	VOL/PAGE - REG. DEEDS	TOTAL ACRES OF DESC.	ACREAGE & VALUE OF DESCRIPTION SUBJECT TO GENERAL PROPERTY TAX				6. MFL CLOSED ENTERED AFTER 2004 7. MFL OPEN ENTERED BEFORE 2005 8. MFL CLOSED ENTERED BEFORE 2005			EXEMPT FROM GEN. PROPERTY TAX		ACRES THIS LINE
NAME & ADDRESS	SEC. TN. RANGE DESCRIPTION OF PROPERTY	C O D E	ACRES	LAND VALUE	IMPROVEMENT VALUE	TOTAL VALUE	C O D E	ACRES	VALUE	C O D E	ACRES		
23251 3040.0000 30400000 MONROE SCHOOL DISTRICT 3682 ERIC D AMBLER, SUZANNE M AMBLER 327 26TH AVENUE MONROE, WI, 53566	327 26TH AVE City of Monroe - Not In TID HILLSIDE ACRES LOT 33 & EAST 2 FT LOT 34	A	0.17	\$22,200	\$262,600	\$284,800						0.17	
23251 3041.0000 30410000 MONROE SCHOOL DISTRICT 3682 JUDY D TWAY 402 25TH AVENUE MONROE, WI, 53566	402 25TH AVE City of Monroe - Not In TID HILLSIDE ACRES LOT 34, EXC EAST 2 FT OF	A	0.20	\$25,600	\$297,900	\$323,500						0.20	
23251 3042.0000 30420000 MONROE SCHOOL DISTRICT 3682 SHARLENE C ZUHLKE 320 25TH AVENUE MONROE, WI, 53566	320 25TH AVE City of Monroe - Not In TID HILLSIDE ACRES LOT 35	A	0.18	\$23,900	\$248,400	\$272,300						0.18	
23251 3043.0000 30430000 MONROE SCHOOL DISTRICT 3682 ROBERT A REFFUE, KATHERINE L REFFUE 304 25TH AVENUE MONROE, WI, 53566	Vacant City of Monroe - Not In TID HILLSIDE ACRES LOT 36	A	0.18	\$24,000	\$0	\$24,000						0.18	

YEAR 2025	State No.
--------------	-----------

ASSESSMENT ROLL FOR MONROE Green COUNTY

KEY TO
CODES

1.A - RESIDENTIAL
2.B - COMMERCIAL
3.C - MANUFACTURING
4.D - AGRICULTURAL

5.E - UNDEVELOPED
5m - AGRICULTURAL FOREST
6.F - PRODUCTIVE FOREST LANDS
7.G - OTHER

1. PFC REG. ENTERED BEFORE 1/1/72
2. PFC REG. ENTERED AFTER 12/31/71
3. PFC SPECIAL CLASSIFICATION
4. COUNTY FOREST CROP
5. MFL OPEN ENTERED AFTER 2004
6. MFL CLOSED ENTERED AFTER 2004
7. MFL OPEN ENTERED BEFORE 2005
8. MFL CLOSED ENTERED BEFORE 2005

1. FEDERAL
2. STATE
3. COUNTY
4. OTHER

EXEMPT FROM GEN.
PROPERTY TAX

TOTAL
ACRES
THIS
LINE

3613

2025		KEY TO CODES ▶		1.A - RESIDENTIAL 2.B - COMMERCIAL 3.C - MANUFACTURING 4.D - AGRICULTURAL		5.E - UNDEVELOPED 5m - AGRICULTURAL FOREST 6.F - PRODUCTIVE FOREST LANDS 7.G - OTHER		1. PFC REG. ENTERED BEFORE 1/1/72 2. PFC REG. ENTERED AFTER 12/31/71 3. PFC SPECIAL CLASSIFICATION 4. COUNTY FOREST CROP 5. MFL OPEN ENTERED AFTER 2004 6. MFL CLOSED ENTERED AFTER 2004 7. MFL OPEN ENTERED BEFORE 2005 8. MFL CLOSED ENTERED BEFORE 2005		1. FEDERAL 2. STATE 3. COUNTY 4. OTHER		TOTAL ACRES THIS LINE		
PARCEL NUMBER		SCHOOL DIST.	VOL/PAGE - REG. DEEDS	TOTAL ACRES OF DESC.		ACREAGE & VALUE OF DESCRIPTION SUBJECT TO GENERAL PROPERTY TAX							EXEMPT FROM GEN. PROPERTY TAX	
NAME & ADDRESS		SEC. TN. RANGE DESCRIPTION OF PROPERTY		C O D E	ACRES	LAND VALUE	IMPROVEMENT VALUE	TOTAL VALUE	C O D E	ACRES	VALUE		C O D E	ACRES
23251 3044.0000 30440000 MONROE SCHOOL DISTRICT 3682 ROBERT A REFFUE, KATHERINE L REFFUE 304 25TH AVENUE MONROE, WI, 53566		304 25TH AVE City of Monroe - Not In TID HILLSIDE ACRESLOT 37		A	0.18	\$24,000	\$354,600	\$378,600						0.18
23251 3045.0000 30450000 MONROE SCHOOL DISTRICT 3682 EUGENE R HASSE, JEANETTE E HASSE 300 25TH AVENUE MONROE , WI, 53566		300 25TH AVE City of Monroe - Not In TID HILLSIDE ACRES LOT 38		A	0.18	\$24,000	\$211,300	\$235,300						0.18
23251 3046.0000 30460000 MONROE SCHOOL DISTRICT 3682 EUGENE R HASSE, JEANETTE E HASSE 300 25TH AVENUE MONROE , WI, 53566		Vacant City of Monroe - Not In TID HILLSIDE ACRES LOT 39		A	0.18	\$14,400	\$0	\$14,400						0.18
23251 3047.0000 30470000 MONROE SCHOOL DISTRICT 3682 DALE E MCNETT, KARINA E MCNETT 206 25TH AVENUE MONROE, WI, 53566		206 25TH AVE City of Monroe - Not In TID HILLSIDE ACRES LOT 40		A	0.20	\$26,400	\$208,400	\$234,800						0.20

3614

3615

3616

YEAR 2025	State No.
--------------	-----------

ASSESSMENT ROLL FOR MONROE Green COUNTY

KEY TO
CODES

1.A - RESIDENTIAL
2.B - COMMERCIAL
3.C - MANUFACTURING
4.D - AGRICULTURAL

5.E - UNDEVELOPED
5m - AGRICULTURAL FOREST
6.F - PRODUCTIVE FOREST LANDS
7.G - OTHER

1. PFC REG. ENTERED BEFORE 1/1/72
2. PFC REG. ENTERED AFTER 12/31/71
3. PFC SPECIAL CLASSIFICATION
4. COUNTY FOREST CROP
5. MFL OPEN ENTERED AFTER 2004
6. MFL CLOSED ENTERED AFTER 2004
7. MFL OPEN ENTERED BEFORE 2005
8. MFL CLOSED ENTERED BEFORE 2005

1. FEDERAL
2. STATE
3. COUNTY
4. OTHER

EXEMPT FROM GEN.
PROPERTY TAX

TOTAL
ACRES
THIS
LINE

3617

		2025																																																																																																																																																																																																																																																																																																																																																																																																																																																																																																																																																																																																																																																																																																																																																																																																																																																																																																																																																																																																																																																																																																																																																																																																																																																																																																															
--	--	------	--	--	--	--	--	--	--	--	--	--	--	--	--	--	--	--	--	--	--	--	--	--	--	--	--	--	--	--	--	--	--	--	--	--	--	--	--	--	--	--	--	--	--	--	--	--	--	--	--	--	--	--	--	--	--	--	--	--	--	--	--	--	--	--	--	--	--	--	--	--	--	--	--	--	--	--	--	--	--	--	--	--	--	--	--	--	--	--	--	--	--	--	--	--	--	--	--	--	--	--	--	--	--	--	--	--	--	--	--	--	--	--	--	--	--	--	--	--	--	--	--	--	--	--	--	--	--	--	--	--	--	--	--	--	--	--	--	--	--	--	--	--	--	--	--	--	--	--	--	--	--	--	--	--	--	--	--	--	--	--	--	--	--	--	--	--	--	--	--	--	--	--	--	--	--	--	--	--	--	--	--	--	--	--	--	--	--	--	--	--	--	--	--	--	--	--	--	--	--	--	--	--	--	--	--	--	--	--	--	--	--	--	--	--	--	--	--	--	--	--	--	--	--	--	--	--	--	--	--	--	--	--	--	--	--	--	--	--	--	--	--	--	--	--	--	--	--	--	--	--	--	--	--	--	--	--	--	--	--	--	--	--	--	--	--	--	--	--	--	--	--	--	--	--	--	--	--	--	--	--	--	--	--	--	--	--	--	--	--	--	--	--	--	--	--	--	--	--	--	--	--	--	--	--	--	--	--	--	--	--	--	--	--	--	--	--	--	--	--	--	--	--	--	--	--	--	--	--	--	--	--	--	--	--	--	--	--	--	--	--	--	--	--	--	--	--	--	--	--	--	--	--	--	--	--	--	--	--	--	--	--	--	--	--	--	--	--	--	--	--	--	--	--	--	--	--	--	--	--	--	--	--	--	--	--	--	--	--	--	--	--	--	--	--	--	--	--	--	--	--	--	--	--	--	--	--	--	--	--	--	--	--	--	--	--	--	--	--	--	--	--	--	--	--	--	--	--	--	--	--	--	--	--	--	--	--	--	--	--	--	--	--	--	--	--	--	--	--	--	--	--	--	--	--	--	--	--	--	--	--	--	--	--	--	--	--	--	--	--	--	--	--	--	--	--	--	--	--	--	--	--	--	--	--	--	--	--	--	--	--	--	--	--	--	--	--	--	--	--	--	--	--	--	--	--	--	--	--	--	--	--	--	--	--	--	--	--	--	--	--	--	--	--	--	--	--	--	--	--	--	--	--	--	--	--	--	--	--	--	--	--	--	--	--	--	--	--	--	--	--	--	--	--	--	--	--	--	--	--	--	--	--	--	--	--	--	--	--	--	--	--	--	--	--	--	--	--	--	--	--	--	--	--	--	--	--	--	--	--	--	--	--	--	--	--	--	--	--	--	--	--	--	--	--	--	--	--	--	--	--	--	--	--	--	--	--	--	--	--	--	--	--	--	--	--	--	--	--	--	--	--	--	--	--	--	--	--	--	--	--	--	--	--	--	--	--	--	--	--	--	--	--	--	--	--	--	--	--	--	--	--	--	--	--	--	--	--	--	--	--	--	--	--	--	--	--	--	--	--	--	--	--	--	--	--	--	--	--	--	--	--	--	--	--	--	--	--	--	--	--	--	--	--	--	--	--	--	--	--	--	--	--	--	--	--	--	--	--	--	--	--	--	--	--	--	--	--	--	--	--	--	--	--	--	--	--	--	--	--	--	--	--	--	--	--	--	--	--	--	--	--	--	--	--	--	--	--	--	--	--	--	--	--	--	--	--	--	--	--	--	--	--	--	--	--	--	--	--	--	--	--	--	--	--	--	--	--	--	--	--	--	--	--	--	--	--	--	--	--	--	--	--	--	--	--	--	--	--	--	--	--	--	--	--	--	--	--	--	--	--	--	--	--	--	--	--	--	--	--	--	--	--	--	--	--	--	--	--	--	--	--	--	--	--	--	--	--	--	--	--	--	--	--	--	--	--	--	--	--	--	--	--	--	--	--	--	--	--	--	--	--	--	--	--	--	--	--	--	--	--	--	--	--	--	--	--	--	--	--	--	--	--	--	--	--	--	--	--	--	--	--	--	--	--	--	--	--	--	--	--	--	--	--	--	--	--	--	--	--	--	--	--	--	--	--	--	--	--	--	--	--	--	--	--	--	--	--	--	--	--	--	--	--	--	--	--	--	--	--	--	--	--	--	--	--	--	--	--	--	--	--	--	--	--	--	--	--	--	--	--	--	--	--	--	--	--	--	--	--	--	--	--	--	--	--	--	--	--	--	--	--	--	--	--	--	--	--	--	--	--	--	--	--	--	--	--	--	--	--	--	--	--	--	--	--	--	--	--	--	--	--	--	--	--	--	--	--	--	--	--	--	--	--	--	--	--	--	--	--	--	--	--	--	--	--	--	--	--	--	--	--	--	--	--	--	--	--	--	--	--	--	--	--	--	--	--	--	--	--	--	--	--	--	--	--	--	--	--	--	--	--	--	--	--	--	--	--	--	--	--	--	--	--	--	--	--	--	--	--	--	--	--	--	--	--	--	--	--	--	--	--	--	--	--	--	--	--	--	--	--	--	--	--	--	--	--	--	--	--	--	--	--	--	--	--	--	--	--	--	--	--	--	--	--	--	--	--	--	--	--	--	--	--	--	--	--	--	--	--	--	--	--	--	--	--	--	--	--	--	--	--	--	--	--	--	--	--	--	--	--	--	--	--	--	--	--	--	--	--	--	--	--	--	--	--	--	--	--	--	--	--	--	--	--	--	--	--	--	--	--	--	--	--	--	--	--	--	--	--	--	--	--	--	--	--	--	--	--	--	--	--	--	--	--	--	--	--	--	--	--	--	--	--	--	--	--	--	--	--	--	--	--	--	--	--	--	--	--	--	--	--	--	--

3619

3620

YEAR 2025	State No.
--------------	-----------

ASSESSMENT ROLL FOR MONROE Green COUNTY

KEY TO
CODES

1.A - RESIDENTIAL
2.B - COMMERCIAL
3.C - MANUFACTURING
4.D - AGRICULTURAL

5.E - UNDEVELOPED
5m - AGRICULTURAL FOREST
6.F - PRODUCTIVE FOREST LANDS
7.G - OTHER

1. PFC REG. ENTERED BEFORE 1/1/72
2. PFC REG. ENTERED AFTER 12/31/71
3. PFC SPECIAL CLASSIFICATION
4. COUNTY FOREST CROP
5. MFL OPEN ENTERED AFTER 2004
6. MFL CLOSED ENTERED AFTER 2004
7. MFL OPEN ENTERED BEFORE 2005
8. MFL CLOSED ENTERED BEFORE 2005

1. FEDERAL
2. STATE
3. COUNTY
4. OTHER

EXEMPT FROM GEN.
PROPERTY TAX

TOTAL
ACRES
THIS
LINE

3621

2025		KEY TO CODES ▶		1.A - RESIDENTIAL 2.B - COMMERCIAL 3.C - MANUFACTURING 4.D - AGRICULTURAL		5.E - UNDEVELOPED 5m - AGRICULTURAL FOREST 6.F - PRODUCTIVE FOREST LANDS 7.G - OTHER		1. PFC REG. ENTERED BEFORE 1/1/72 2. PFC REG. ENTERED AFTER 12/31/71 3. PFC SPECIAL CLASSIFICATION 4. COUNTY FOREST CROP 5. MFL OPEN ENTERED AFTER 2004 6. MFL CLOSED ENTERED AFTER 2004 7. MFL OPEN ENTERED BEFORE 2005 8. MFL CLOSED ENTERED BEFORE 2005		1. FEDERAL 2. STATE 3. COUNTY 4. OTHER		TOTAL ACRES THIS LINE		
PARCEL NUMBER	SCHOOL DIST.	VOL/PAGE - REG. DEEDS	TOTAL ACRES OF DESC.	ACREAGE & VALUE OF DESCRIPTION SUBJECT TO GENERAL PROPERTY TAX				EXEMPT FROM GEN. PROPERTY TAX						
NAME & ADDRESS		SEC. TN. RANGE DESCRIPTION OF PROPERTY		C O D E	ACRES	LAND VALUE	IMPROVEMENT VALUE	TOTAL VALUE	C O D E	ACRES	VALUE	C O D E	ACRES	
23251 3052.0000 30520000 MONROE SCHOOL DISTRICT 3682 Kimberly Schliem, Payton Schliem 403 25th Avenue Monroe, WI, 53566		403 25TH AVE City of Monroe - Not In TID HILLSIDE ACRES ADDITION LOT 45		A	0.19	\$24,200	\$255,200	\$279,400						0.19
23251 3054.0000 30540000 MONROE SCHOOL DISTRICT 3682 MATTHEW P DEMAY, ADRIAN M DEMAY 2502 4TH STREET MONROE, WI, 53566		2502 4TH ST City of Monroe - Not In TID HILLSIDE ACRES LOTS 46 & 47		A	0.42	\$38,300	\$382,000	\$420,300						0.42
23251 3055.0000 30550000 MONROE SCHOOL DISTRICT 3682 CHRISTOPHER R ERB, LACI E WESTGARD 403 26TH AVENUE MONROE, WI, 53566		403 26TH AVE City of Monroe - Not In TID HILLSIDE ACRES LOT 48		A	0.20	\$25,900	\$256,700	\$282,600						0.20
23251 3056.0000 30560000 MONROE SCHOOL DISTRICT 3682 MARCI M SEVERSON, ERIC L SEVERSON 526 21ST STREET MONROE, WI, 53566		526 21ST ST City of Monroe - Not In TID MODERN HOUSING DEVELOPMENT LOT 1		A	0.33	\$34,200	\$202,200	\$236,400						0.33

3622

3623

3624

YEAR 2025	State No.
--------------	-----------

ASSESSMENT ROLL FOR MONROE Green COUNTY

KEY TO
CODES

1.A - RESIDENTIAL
2.B - COMMERCIAL
3.C - MANUFACTURING
4.D - AGRICULTURAL

5.E - UNDEVELOPED
5m - AGRICULTURAL FOREST
6.F - PRODUCTIVE FOREST LANDS
7.G - OTHER

1. PFC REG. ENTERED BEFORE 1/1/72
2. PFC REG. ENTERED AFTER 12/31/71
3. PFC SPECIAL CLASSIFICATION
4. COUNTY FOREST CROP
5. MFL OPEN ENTERED AFTER 2004
6. MFL CLOSED ENTERED AFTER 2004
7. MFL OPEN ENTERED BEFORE 2005
8. MFL CLOSED ENTERED BEFORE 2005

1. FEDERAL
2. STATE
3. COUNTY
4. OTHER

EXEMPT FROM GEN.
PROPERTY TAX

TOTAL
ACRES
THIS
LINE

3625

2025		KEY TO CODES ▶		1.A - RESIDENTIAL 2.B - COMMERCIAL 3.C - MANUFACTURING 4.D - AGRICULTURAL		5.E - UNDEVELOPED 5m - AGRICULTURAL FOREST 6.F - PRODUCTIVE FOREST LANDS 7.G - OTHER		1. PFC REG. ENTERED BEFORE 1/1/72 2. PFC REG. ENTERED AFTER 12/31/71 3. PFC SPECIAL CLASSIFICATION 4. COUNTY FOREST CROP 5. MFL OPEN ENTERED AFTER 2004 6. MFL CLOSED ENTERED AFTER 2004 7. MFL OPEN ENTERED BEFORE 2005 8. MFL CLOSED ENTERED BEFORE 2005		1. FEDERAL 2. STATE 3. COUNTY 4. OTHER		TOTAL ACRES THIS LINE		
PARCEL NUMBER		SCHOOL DIST.	VOL/PAGE - REG. DEEDS	TOTAL ACRES OF DESC.		ACREAGE & VALUE OF DESCRIPTION SUBJECT TO GENERAL PROPERTY TAX							EXEMPT FROM GEN. PROPERTY TAX	
NAME & ADDRESS		SEC. TN. RANGE DESCRIPTION OF PROPERTY		C O D E	ACRES	LAND VALUE	IMPROVEMENT VALUE	TOTAL VALUE	C O D E	ACRES	VALUE		C O D E	ACRES
23251 3057.0000 30570000 Tonya Briggs LLC N4637 State Road 59 Monroe, WI, 53566		MONROE SCHOOL DISTRICT 3682 514 21ST ST City of Monroe - Not In TID MODERN HOUSING DEVELOPMENT LOT 2		A	0.19	\$24,800	\$110,200	\$135,000						0.19
23251 3058.0000 30580000 RICHARD J KASK 508 21ST STREET MONROE, WI, 53566		MONROE SCHOOL DISTRICT 3682 508 21ST ST City of Monroe - Not In TID MODERN HOUSING DEVELOPMENT LOT 3		A	0.20	\$25,500	\$174,600	\$200,100						0.20
23251 3059.0000 30590000 JULIE K RACKOW 428 21ST STREET MONROE, WI, 53566		MONROE SCHOOL DISTRICT 3682 428 21ST ST City of Monroe - Not In TID MODERN HOUSING DEVELOPMENT LOT 4		A	0.19	\$24,800	\$191,700	\$216,500						0.19
23251 3060.0000 30600000 416 21ST STREET QOZB LLC PO BOX 74 MONROE, WI, 53566		MONROE SCHOOL DISTRICT 3682 416 21ST ST City of Monroe - Not In TID MODERN HOUSING DEVELOPMENT LOT 5		A	0.30	\$33,200	\$71,500	\$104,700						0.30

3626

3627

3628

YEAR
2025

State No.

ASSESSMENT ROLL FOR MONROE Green COUNTYKEY TO
CODES1.A - RESIDENTIAL
2.B - COMMERCIAL
3.C - MANUFACTURING
4.D - AGRICULTURAL5. **E** - UNDEVELOPED
5**m** - AGRICULTURAL FOREST
6. **F** - PRODUCTIVE FOREST LANDS
7. **G** - OTHER1. PFC REG. ENTERED BEFORE 1/1/72
2. PFC REG. ENTERED AFTER 12/31/71
3. PFC SPECIAL CLASSIFICATION
4. COUNTY FOREST CROP
5. MFL OPEN ENTERED AFTER 2004
6. MFL CLOSED ENTERED AFTER 2004
7. MFL OPEN ENTERED BEFORE 2005
8. MFL CLOSED ENTERED BEFORE 20051. FEDERAL
2. STATE
3. COUNTY
4. OTHEREXEMPT FROM GEN.
PROPERTY TAX**TOTAL
ACRES
THIS
LINE**

PARCEL NUMBER	SCHOOL DIST.	VOL/PAGE - REG. DEEDS	TOTAL ACRES OF DESC.	ACREAGE & VALUE OF DESCRIPTION SUBJECT TO GENERAL PROPERTY TAX					6. MFL CLOSED ENTERED AFTER 2004 7. MFL OPEN ENTERED BEFORE 2005 8. MFL CLOSED ENTERED BEFORE 2005			EXEMPT FROM GEN. PROPERTY TAX		ACRES THIS LINE
NAME & ADDRESS	SEC. TN. RANGE DESCRIPTION OF PROPERTY	C O D E	ACRES	LAND VALUE	IMPROVEMENT VALUE	TOTAL VALUE	C O D E	ACRES	VALUE	C O D E	ACRES			
23251 3061.0000 30610000 P & P INVESTMENTS LLC 1301 15TH AVENUE MONROE, WI, 53566	MONROE SCHOOL DISTRICT 3682 2104 4TH AVE City of Monroe - Not In TID MODERN HOUSING DEVELOPMENT LOT 6	A	0.19	\$24,300	\$111,600	\$135,900						0.19		
23251 3062.0000 30620000 SHANA M GRINNELL 2110 4TH AVENUE MONROE, WI, 53566	MONROE SCHOOL DISTRICT 3682 2110 4TH AVE City of Monroe - Not In TID MODERN HOUSING DEVELOPMENT LOT 7	A	0.17	\$22,100	\$153,100	\$175,200						0.17		
23251 3063.0000 30630000 PAUL ANDREWS, JODI ANDREWS 501 22ND STREET MONROE, WI, 53566	MONROE SCHOOL DISTRICT 3682 501 22ND ST City of Monroe - Not In TID MODERN HOUSING DEVELOPMENT LOT 8	A	0.19	\$24,300	\$201,500	\$225,800						0.19		
23251 3064.0000 30640000 RODNEY HESGARD, MICHELE HESGARD 110 W 10TH 1/2 STREET MONROE, WI, 53566	MONROE SCHOOL DISTRICT 3682 507 22ND ST City of Monroe - Not In TID MODERN HOUSING DEVELOPMENT LOT 9	A	0.19	\$24,300	\$186,600	\$210,900						0.19		

YEAR 2025	State No.
--------------	-----------

ASSESSMENT ROLL FOR MONROE Green COUNTY

KEY TO
CODES

1.A - RESIDENTIAL
2.B - COMMERCIAL
3.C - MANUFACTURING
4.D - AGRICULTURAL

5.E - UNDEVELOPED
5m - AGRICULTURAL FOREST
6.F - PRODUCTIVE FOREST LANDS
7.G - OTHER

1. PFC REG. ENTERED BEFORE 1/1/72
2. PFC REG. ENTERED AFTER 12/31/71
3. PFC SPECIAL CLASSIFICATION
4. COUNTY FOREST CROP
5. MFL OPEN ENTERED AFTER 2004
6. MFL CLOSED ENTERED AFTER 2004
7. MFL OPEN ENTERED BEFORE 2005
8. MFL CLOSED ENTERED BEFORE 2005

1. FEDERAL
2. STATE
3. COUNTY
4. OTHER

EXEMPT FROM GEN.
PROPERTY TAX

TOTAL
ACRES
THIS
LINE

PARCEL NUMBER		SCHOOL DIST.	VOL/PAGE - REG. DEEDS	TOTAL ACRES OF DESC.	ACREAGE & VALUE OF DESCRIPTION SUBJECT TO GENERAL PROPERTY TAX								EXEMPT FROM GEN. PROPERTY TAX		ACRES THIS LINE
NAME & ADDRESS			SEC. TN. RANGE DESCRIPTION OF PROPERTY		C O D E	ACRES	LAND VALUE	IMPROVEMENT VALUE	TOTAL VALUE	C O D E	ACRES	VALUE	C O D E	ACRES	
3633	23251 3065.0000 30650000	MONROE SCHOOL DISTRICT 3682	511 22ND ST City of Monroe - Not In TID MODERN HOUSING DEVELOPMENT LOT 10	A	0.19	\$24,300	\$165,700	\$190,000							0.19
	Craig Thom 511 22nd ST Monroe, WI, 53566														
3634	23251 3066.0000 30660000	MONROE SCHOOL DISTRICT 3682	521 22ND ST City of Monroe - Not In TID MODERN HOUSING DEVELOPMENT LOT 11	A	0.19	\$24,300	\$173,300	\$197,600							0.19
	ALEXANDER J MELIGAN, ALYSSA A MELIGAN 521 22ND STREET MONROE, WI, 53566														
3635	23251 3067.0000 30670000	MONROE SCHOOL DISTRICT 3682	527 22ND ST City of Monroe - Not In TID MODERN HOUSING DEVELOPMENT LOT 12	A	0.20	\$26,500	\$194,700	\$221,200							0.20
	KARYN L JOHNSON 527 22ND STREET MONROE, WI, 53566														
3636	23251 3068.0000 30680000	MONROE SCHOOL DISTRICT 3682	2111 6TH AVE City of Monroe - Not In TID MODERN HOUSING DEVELOPMENT LOT 13 106' X 90'	A	0.21	\$26,800	\$234,900	\$261,700							0.21
	NICK D SIEDSCHLAG, HEATHER J SIEDSCHLAG 2111 6TH AVENUE MONROE, WI, 53566														

YEAR 2025	State No.
--------------	-----------

ASSESSMENT ROLL FOR MONROE Green COUNTY

KEY TO
CODES

1.A - RESIDENTIAL
2.B - COMMERCIAL
3.C - MANUFACTURING
4.D - AGRICULTURAL

5.E - UNDEVELOPED
5m - AGRICULTURAL FOREST
6.F - PRODUCTIVE FOREST LANDS
7.G - OTHER

1. PFC REG. ENTERED BEFORE 1/1/72
2. PFC REG. ENTERED AFTER 12/31/71
3. PFC SPECIAL CLASSIFICATION
4. COUNTY FOREST CROP
5. MFL OPEN ENTERED AFTER 2004
6. MFL CLOSED ENTERED AFTER 2004
7. MFL OPEN ENTERED BEFORE 2005
8. MFL CLOSED ENTERED BEFORE 2005

1. FEDERAL
2. STATE
3. COUNTY
4. OTHER

EXEMPT FROM GEN.
PROPERTY TAX

TOTAL
ACRES
THIS
LINE

PARCEL NUMBER	SCHOOL DIST.	VOL/PAGE - REG. DEEDS	TOTAL ACRES OF DESC.	ACREAGE & VALUE OF DESCRIPTION SUBJECT TO GENERAL PROPERTY TAX					6. MFL CLOSED ENTERED AFTER 2004 7. MFL OPEN ENTERED BEFORE 2005 8. MFL CLOSED ENTERED BEFORE 2005			EXEMPT FROM GEN. PROPERTY TAX		ACRES THIS LINE
NAME & ADDRESS		SEC. TN. RANGE DESCRIPTION OF PROPERTY	C O D E	ACRES	LAND VALUE	IMPROVEMENT VALUE	TOTAL VALUE	C O D E	ACRES	VALUE	C O D E	ACRES		
23251 3069.0000 30690000 SHERRY JACKSON 810 19TH AVENUE MONROE, WI, 53566	MONROE SCHOOL DISTRICT 3682	2225 5TH AVE City of Monroe - Not In TID MODERN HOUSING DEVELOPMENT LOT 14 EXC N 15 FT; LOT 15 EXC S 50.30 FT 4 UNITS 60' X 135'	B	0.22	\$12,600	\$333,900	\$346,500						0.22	
23251 3070.0000 30700000 Tonya Briggs LLC N4637 State Road 59 Monroe, WI, 53566	MONROE SCHOOL DISTRICT 3682	2255 5TH AVE City of Monroe - Not In TID MODERN HOUSING DEVELOPMENT LOT 16 EXC S 25.15 FT; ALSO S 50.30 FT OF LOT 15	B	0.25	\$14,800	\$333,700	\$348,500						0.25	
23251 3071.0000 30710000 Tonya Briggs LLC N4637 State Road 59 Monroe, WI, 53566	MONROE SCHOOL DISTRICT 3682	2295 5TH AVE City of Monroe - Not In TID MODERN HOUSING DEVELOPMENT LOT 17 & S 25.15 FT LOT 16	B	0.25	\$14,800	\$303,700	\$318,500						0.25	
23251 3073.0000 30730000 Tonya Briggs LLC N4637 State Road 59 Monroe, Wisconsin, 53566	MONROE SCHOOL DISTRICT 3682	2305 5TH AVE City of Monroe - Not In TID SECTION 3 MODERN HOUSING DEVELOPMENT LOT 18 & S 4 FT OF LOT 17	B	0.19	\$11,100	\$310,300	\$321,400						0.19	

YEAR 2025	State No.
--------------	-----------

ASSESSMENT ROLL FOR MONROE Green COUNTY

KEY TO
CODES

1.A - RESIDENTIAL
2.B - COMMERCIAL
3.C - MANUFACTURING
4.D - AGRICULTURAL

5.E - UNDEVELOPED
5m - AGRICULTURAL FOREST
6.F - PRODUCTIVE FOREST LANDS
7.G - OTHER

1. PFC REG. ENTERED BEFORE 1/1/72
2. PFC REG. ENTERED AFTER 12/31/71
3. PFC SPECIAL CLASSIFICATION
4. COUNTY FOREST CROP
5. MFL OPEN ENTERED AFTER 2004
6. MFL CLOSED ENTERED AFTER 2004
7. MFL OPEN ENTERED BEFORE 2005
8. MFL CLOSED ENTERED BEFORE 2005

1. FEDERAL
2. STATE
3. COUNTY
4. OTHER

EXEMPT FROM GEN.
PROPERTY TAX

TOTAL
ACRES
THIS
LINE

3641

PARCEL NUMBER	SCHOOL DIST.	VOL/PAGE - REG. DEEDS	TOTAL ACRES OF DESC.	ACREAGE & VALUE OF DESCRIPTION SUBJECT TO GENERAL PROPERTY TAX					6. MFL CLOSED ENTERED AFTER 2004 7. MFL OPEN ENTERED BEFORE 2005 8. MFL CLOSED ENTERED BEFORE 2005			EXEMPT FROM GEN. PROPERTY TAX		ACRES THIS LINE
NAME & ADDRESS		SEC. TN. RANGE DESCRIPTION OF PROPERTY	C O D E	ACRES	LAND VALUE	IMPROVEMENT VALUE	TOTAL VALUE	C O D E	ACRES	VALUE	C O D E	ACRES		
23251 3074.0000 30740000 Leanna Faber 2319 5th Avenue Monroe, WI, 53566	MONROE SCHOOL DISTRICT 3682	2319 5TH AVE City of Monroe - Not In TID MODERN HOUSING DEVELOPMENT LOT 19	A	0.19	\$24,700	\$195,200	\$219,900						0.19	
23251 3075.0000 30750000 SHANE C EDDY, JENNIFER R EDDY 2329 5TH AVENUE MONROE, WI, 53566	MONROE SCHOOL DISTRICT 3682	2329 5TH AVE City of Monroe - Not In TID MODERN HOUSING DEVELOPMENTLOT 20	A	0.19	\$24,700	\$192,800	\$217,500						0.19	
23251 3076.0000 30760000 MACKESEY PROPERTIES LLC N2702 ULLOM ROAD MONROE, WI, 53566	MONROE SCHOOL DISTRICT 3682	2349 5TH AVE City of Monroe - Not In TID MODERN HOUSING DEVELOPMENT LOT 21	A	0.19	\$24,700	\$196,800	\$221,500						0.19	
23251 3077.0000 30770000 GLENN J WILLBORN 2359 5TH AVENUE MONROE, WI, 53566	MONROE SCHOOL DISTRICT 3682	2359 5TH AVE City of Monroe - Not In TID MODERN HOUSING DEVELOPMENT LOT 22	A	0.19	\$24,700	\$171,900	\$196,600						0.19	

3642

3643

3644

YEAR
2025

State No.

ASSESSMENT ROLL FOR MONROE Green COUNTYKEY TO
CODES1.A - RESIDENTIAL
2.B - COMMERCIAL
3.C - MANUFACTURING
4.D - AGRICULTURAL5. **E** - UNDEVELOPED
5**m** - AGRICULTURAL FOREST
6. **F** - PRODUCTIVE FOREST LANDS
7. **G** - OTHER1. PFC REG. ENTERED BEFORE 1/1/72
2. PFC REG. ENTERED AFTER 12/31/71
3. PFC SPECIAL CLASSIFICATION
4. COUNTY FOREST CROP
5. MFL OPEN ENTERED AFTER 2004
6. MFL CLOSED ENTERED AFTER 2004
7. MFL OPEN ENTERED BEFORE 2005
8. MFL CLOSED ENTERED BEFORE 20051. FEDERAL
2. STATE
3. COUNTY
4. OTHEREXEMPT FROM GEN.
PROPERTY TAX**TOTAL
ACRES
THIS
LINE**

PARCEL NUMBER	SCHOOL DIST.	VOL/PAGE - REG. DEEDS	TOTAL ACRES OF DESC.	ACREAGE & VALUE OF DESCRIPTION SUBJECT TO GENERAL PROPERTY TAX						6. MFL CLOSED ENTERED AFTER 2004 7. MFL OPEN ENTERED BEFORE 2005 8. MFL CLOSED ENTERED BEFORE 2005		EXEMPT FROM GEN. PROPERTY TAX		ACRES THIS LINE
NAME & ADDRESS	SEC. TN. RANGE DESCRIPTION OF PROPERTY	C O D E	ACRES	LAND VALUE	IMPROVEMENT VALUE	TOTAL VALUE	C O D E	ACRES	VALUE	C O D E	ACRES			
23251 3078.0000 30780000 KEVIN G GRENZOW 2369 5TH AVENUE MONROE, WI, 53566	MONROE SCHOOL DISTRICT 3682 2369 5TH AVE City of Monroe - Not In TID MODERN HOUSING DEVELOPMENT LOT 23 (74' X 120')	A	0.19	\$24,700	\$184,000	\$208,700						0.19		
23251 3079.0000 30790000 The Mark R. Tuescher Living Trust, dated September 15, 2021 411 West Verona Ave Verona, WI, 53593	MONROE SCHOOL DISTRICT 3682 2413 5TH AVE City of Monroe - Not In TID MODERN HOUSING DEVELOPMENT LOT 24	A	0.19	\$24,700	\$231,900	\$256,600						0.19		
23251 3080.0000 30800000 HALE ROGER A & LISA A TRUST 2517 5TH AVENUE MONROE, WI, 53566	MONROE SCHOOL DISTRICT 3682 2517 5TH AVE City of Monroe - Not In TID MODERN HOUSING DEVELOPMENT LOT 25	A	0.19	\$24,700	\$171,700	\$196,400						0.19		
23251 3081.0000 30810000 SUSAN TAFT 407 26TH STREET MONROE , WI, 53566	MONROE SCHOOL DISTRICT 3682 2521 5TH AVE City of Monroe - Not In TID MODERN HOUSING DEVELOPMENT LOT 26	A	0.22	\$28,100	\$146,900	\$175,000						0.22		

YEAR 2025	State No.
--------------	-----------

ASSESSMENT ROLL FOR MONROE Green COUNTY

KEY TO
CODES

1.A - RESIDENTIAL
2.B - COMMERCIAL
3.C - MANUFACTURING
4.D - AGRICULTURAL

5.E - UNDEVELOPED
5m - AGRICULTURAL FOREST
6.F - PRODUCTIVE FOREST LANDS
7.G - OTHER

1. PFC REG. ENTERED BEFORE 1/1/72
2. PFC REG. ENTERED AFTER 12/31/71
3. PFC SPECIAL CLASSIFICATION
4. COUNTY FOREST CROP
5. MFL OPEN ENTERED AFTER 2004
6. MFL CLOSED ENTERED AFTER 2004
7. MFL OPEN ENTERED BEFORE 2005
8. MFL CLOSED ENTERED BEFORE 2005

1. FEDERAL
2. STATE
3. COUNTY
4. OTHER

EXEMPT FROM GEN.
PROPERTY TAX

TOTAL
ACRES
THIS
LINE

PARCEL NUMBER	SCHOOL DIST.	VOL/PAGE - REG. DEEDS	TOTAL ACRES OF DESC.	ACREAGE & VALUE OF DESCRIPTION SUBJECT TO GENERAL PROPERTY TAX					6. MFL CLOSED ENTERED AFTER 2004 7. MFL OPEN ENTERED BEFORE 2005 8. MFL CLOSED ENTERED BEFORE 2005			EXEMPT FROM GEN. PROPERTY TAX		ACRES THIS LINE
NAME & ADDRESS		SEC. TN. RANGE DESCRIPTION OF PROPERTY	C O D E	ACRES	LAND VALUE	IMPROVEMENT VALUE	TOTAL VALUE	C O D E	ACRES	VALUE	C O D E	ACRES		
23251 3082.0000 30820000 FRANZ ENGESSER, ETUX 511 26TH STREET MONROE, WI, 53566	MONROE SCHOOL DISTRICT 3682	511 26TH ST City of Monroe - Not In TID MODERN HOUSING DEVELOPMENT LOT 27	A	0.18	\$23,700	\$157,400	\$181,100						0.18	
23251 3083.0000 30830000 Robert Bohm, Mary Bohm 336 26th Street Monroe, WI, 53566	MONROE SCHOOL DISTRICT 3682	2594 5TH AVE City of Monroe - Not In TID SECTION 3 MODERN HOUSING DEVELOPMENT LOT 28 & S 13 FT LOT 29	A	0.20	\$25,500	\$165,800	\$191,300						0.20	
23251 3084.0000 30840000 TAMMY JO CARLSON 2584 5TH AVENUE MONROE, WI, 53566	MONROE SCHOOL DISTRICT 3682	2584 5TH AVE City of Monroe - Not In TID MODERN HOUSING DEVELOPMENT S 30 FT LOT 30 & N 59 FT LOT 29	A	0.20	\$26,700	\$228,900	\$255,600						0.20	
23251 3085.0000 30850000 COLE A FORTNEY 2574 5TH AVENUE MONROE, WI, 53566	MONROE SCHOOL DISTRICT 3682	2574 5TH AVE City of Monroe - Not In TID MODERN HOUSING DEVELOPMENT S 43 FT LOT 31 & N 42 FT LOT 30	A	0.20	\$25,500	\$211,100	\$236,600						0.20	

YEAR 2025	State No.
--------------	-----------

ASSESSMENT ROLL FOR MONROE Green COUNTY

KEY TO
CODES

1.A - RESIDENTIAL
2.B - COMMERCIAL
3.C - MANUFACTURING
4.D - AGRICULTURAL

5.E - UNDEVELOPED
5m - AGRICULTURAL FOREST
6.F - PRODUCTIVE FOREST LANDS
7.G - OTHER

1. PFC REG. ENTERED BEFORE 1/1/72
2. PFC REG. ENTERED AFTER 12/31/71
3. PFC SPECIAL CLASSIFICATION
4. COUNTY FOREST CROP
5. MFL OPEN ENTERED AFTER 2004
6. MFL CLOSED ENTERED AFTER 2004
7. MFL OPEN ENTERED BEFORE 2005
8. MFL CLOSED ENTERED BEFORE 2005

1. FEDERAL
2. STATE
3. COUNTY
4. OTHER

EXEMPT FROM GEN.
PROPERTY TAX

TOTAL
ACRES
THIS
LINE

PARCEL NUMBER	SCHOOL DIST.	VOL/PAGE - REG. DEEDS	TOTAL ACRES OF DESC.	ACREAGE & VALUE OF DESCRIPTION SUBJECT TO GENERAL PROPERTY TAX					6. MFL CLOSED ENTERED AFTER 2004 7. MFL OPEN ENTERED BEFORE 2005 8. MFL CLOSED ENTERED BEFORE 2005			EXEMPT FROM GEN. PROPERTY TAX		ACRES THIS LINE
NAME & ADDRESS	SEC. TN. RANGE DESCRIPTION OF PROPERTY	C O D E	ACRES	LAND VALUE	IMPROVEMENT VALUE	TOTAL VALUE	C O D E	ACRES	VALUE	C O D E	ACRES			
23251 3086.0000 30860000 THOMAS F GEMPELER, DIANE L GEMPELER 2494 5TH AVENUE MONROE, WI, 53566	MONROE SCHOOL DISTRICT 3682 2494 5TH AVE City of Monroe - Not In TID MODERN HOUSING DEVN 29 FT LOT 31 & S 61 FT LOT 32	A	0.21	\$27,100	\$222,200	\$249,300						0.21		
23251 3088.0000 30880000 JOEL L SPANGLER, SHANI L SPANGLER 2444 5TH AVENUE MONROE , WI, 53566	MONROE SCHOOL DISTRICT 3682 2444 5TH AVE City of Monroe - Not In TID MODERN HOUSING DEVELOPMENT N 11' LOT 32 LOT 33	A	0.19	\$25,000	\$187,200	\$212,200						0.19		
23251 3089.0000 30890000 CHRISTOPHER J MCGOFF, DONNA M MCGOFF 2342 5TH AVENUE MONROE, WI, 53566	MONROE SCHOOL DISTRICT 3682 2342 5TH AVE City of Monroe - Not In TID MODERN HOUSING DEVELOPMENT LOT 34	A	0.17	\$21,600	\$226,200	\$247,800						0.17		
23251 3090.0000 30900000 CARI A JONES 2328 5TH AVENUE MONROE, WI, 53566	MONROE SCHOOL DISTRICT 3682 2328 5TH AVE City of Monroe - Not In TID MODERN HOUSING DEVELOPMENT LOT 35	A	0.16	\$21,000	\$216,800	\$237,800						0.16		

YEAR 2025	State No.
--------------	-----------

ASSESSMENT ROLL FOR MONROE Green COUNTY

KEY TO
CODES

1.A - RESIDENTIAL
2.B - COMMERCIAL
3.C - MANUFACTURING
4.D - AGRICULTURAL

5.E - UNDEVELOPED
5m - AGRICULTURAL FOREST
6.F - PRODUCTIVE FOREST LANDS
7.G - OTHER

1. PFC REG. ENTERED BEFORE 1/1/72
2. PFC REG. ENTERED AFTER 12/31/71
3. PFC SPECIAL CLASSIFICATION
4. COUNTY FOREST CROP
5. MFL OPEN ENTERED AFTER 2004
6. MFL CLOSED ENTERED AFTER 2004
7. MFL OPEN ENTERED BEFORE 2005
8. MFL CLOSED ENTERED BEFORE 2005

1. FEDERAL
2. STATE
3. COUNTY
4. OTHER

EXEMPT FROM GEN.
PROPERTY TAX

TOTAL
ACRES
THIS
LINE

3657

PARCEL NUMBER	SCHOOL DIST.	VOL/PAGE - REG. DEEDS	TOTAL ACRES OF DESC.	ACREAGE & VALUE OF DESCRIPTION SUBJECT TO GENERAL PROPERTY TAX					6. MFL CLOSED ENTERED AFTER 2004 7. MFL OPEN ENTERED BEFORE 2005 8. MFL CLOSED ENTERED BEFORE 2005			EXEMPT FROM GEN. PROPERTY TAX		ACRES THIS LINE
NAME & ADDRESS		SEC. TN. RANGE DESCRIPTION OF PROPERTY	C O D E	ACRES	LAND VALUE	IMPROVEMENT VALUE	TOTAL VALUE	C O D E	ACRES	VALUE	C O D E	ACRES		
23251 3091.0000 30910000 ALAN R MATZKE, JANE M MATZKE 2296 5TH AVENUE MONROE, WI, 53566	MONROE SCHOOL DISTRICT 3682	2296 5TH AVE City of Monroe - Not In TID MODERN HOUSING DEVELOPMENTLOT 36 & S 10 FT LOT 37	A	0.19	\$24,600	\$184,300	\$208,900						0.19	
23251 3092.0000 30920000 MICHAEL R WYTTEBACH, AMBER M WYTTEBACH PO BOX 505 NEW GLARUS, WI, 53574	MONROE SCHOOL DISTRICT 3682	2246 5TH AVE City of Monroe - Not In TID MODERN HOUSING DEVELOPMENTNORTH 62 FT OF LOT 37	A	0.14	\$18,600	\$194,900	\$213,500						0.14	
23251 3093.0000 30930000 RYAN A WEISS 2240 5TH AVENUE MONROE, WI, 53566	MONROE SCHOOL DISTRICT 3682	2240 5TH AVE City of Monroe - Not In TID MODERN HOUSING DEVELOPMENT LOT 38	A	0.19	\$25,100	\$186,400	\$211,500						0.19	
23251 3094.0000 30940000 MICHAEL H MEDINGER 508 22ND STREET MONROE, WI, 53566	MONROE SCHOOL DISTRICT 3682	508 22ND ST City of Monroe - Not In TID MODERN HOUSING DEVELOPMENT LOT 39	A	0.23	\$29,700	\$226,900	\$256,600						0.23	

YEAR 2025	State No.
--------------	-----------

ASSESSMENT ROLL FOR MONROE Green COUNTY

KEY TO
CODES

1.A - RESIDENTIAL
2.B - COMMERCIAL
3.C - MANUFACTURING
4.D - AGRICULTURAL

5.E - UNDEVELOPED
5m - AGRICULTURAL FOREST
6.F - PRODUCTIVE FOREST LANDS
7.G - OTHER

1. PFC REG. ENTERED BEFORE 1/1/72
2. PFC REG. ENTERED AFTER 12/31/71
3. PFC SPECIAL CLASSIFICATION
4. COUNTY FOREST CROP
5. MFL OPEN ENTERED AFTER 2004
6. MFL CLOSED ENTERED AFTER 2004
7. MFL OPEN ENTERED BEFORE 2005
8. MFL CLOSED ENTERED BEFORE 2005

1. FEDERAL
2. STATE
3. COUNTY
4. OTHER

EXEMPT FROM GEN.
PROPERTY TAX

TOTAL
ACRES
THIS
LINE

	PARCEL NUMBER	SCHOOL DIST.	VOL/PAGE - REG. DEEDS	TOTAL ACRES OF DESC.	ACREAGE & VALUE OF DESCRIPTION SUBJECT TO GENERAL PROPERTY TAX								EXEMPT FROM GEN. PROPERTY TAX		ACRES THIS LINE
	NAME & ADDRESS	SEC. TN. RANGE DESCRIPTION OF PROPERTY	C O D E	ACRES	LAND VALUE	IMPROVEMENT VALUE	TOTAL VALUE	C O D E	ACRES	VALUE	C O D E	ACRES			
3661	23251 3095.0000 30950000	MONROE SCHOOL DISTRICT 3682	512 22ND ST City of Monroe - Not In TID MODERN HOUSING DEVELOPMENT LOT 40	A	0.23	\$29,700	\$205,200	\$234,900						0.23	
3662	23251 3096.0000 30960000	MONROE SCHOOL DISTRICT 3682	2207 6TH AVE City of Monroe - Not In TID MODERN HOUSING DEVELOPMENTLOT 41	A	0.19	\$24,400	\$172,900	\$197,300						0.19	
3663	23251 3097.0000 30970000	MONROE SCHOOL DISTRICT 3682	2215 6TH AVE City of Monroe - Not In TID MODERN HOUSING DEVELOPMENT LOT 42	A	0.21	\$28,000	\$198,000	\$226,000						0.21	
3664	23251 3098.0000 30980000	MONROE SCHOOL DISTRICT 3682	2219 6TH AVE City of Monroe - Not In TID MODERN HOUSING DEVELOPMENT LOT 43	A	0.18	\$22,900	\$170,900	\$193,800						0.18	
	PAULA M MARTY 512 22ND STREET MONROE, WI, 53566														
	ANDREW R RUFER 2207 6TH AVENUE MONROE, WI, 53566														
	BERNADETTE M WONG 2215 6TH AVENUE MONROE, WI, 53566														
	ANDREW S MARTINEZ, JENNIFER J MARTINEZ 2219 6TH AVENUE MONROE, WI, 53566														

YEAR 2025	State No.
--------------	-----------

ASSESSMENT ROLL FOR MONROE Green COUNTY

KEY TO
CODES

1.A - RESIDENTIAL
2.B - COMMERCIAL
3.C - MANUFACTURING
4.D - AGRICULTURAL

5.E - UNDEVELOPED
5m - AGRICULTURAL FOREST
6.F - PRODUCTIVE FOREST LANDS
7.G - OTHER

1. PFC REG. ENTERED BEFORE 1/1/72
2. PFC REG. ENTERED AFTER 12/31/71
3. PFC SPECIAL CLASSIFICATION
4. COUNTY FOREST CROP
5. MFL OPEN ENTERED AFTER 2004
6. MFL CLOSED ENTERED AFTER 2004
7. MFL OPEN ENTERED BEFORE 2005
8. MFL CLOSED ENTERED BEFORE 2005

1. FEDERAL
2. STATE
3. COUNTY
4. OTHER

EXEMPT FROM GEN.
PROPERTY TAX

TOTAL
ACRES
THIS
LINE

PARCEL NUMBER	SCHOOL DIST.	VOL/PAGE - REG. DEEDS	TOTAL ACRES OF DESC.	ACREAGE & VALUE OF DESCRIPTION SUBJECT TO GENERAL PROPERTY TAX					6. MFL CLOSED ENTERED AFTER 2004 7. MFL OPEN ENTERED BEFORE 2005 8. MFL CLOSED ENTERED BEFORE 2005			EXEMPT FROM GEN. PROPERTY TAX		ACRES THIS LINE
NAME & ADDRESS		SEC. TN. RANGE DESCRIPTION OF PROPERTY		C O D E	ACRES	LAND VALUE	IMPROVEMENT VALUE	TOTAL VALUE	C O D E	ACRES	VALUE	C O D E	ACRES	
23251 3099.0000 30990000	MONROE SCHOOL DISTRICT 3682	2221 6TH AVE City of Monroe - Not In TID MODERN HOUSING DEVELOPMENT LOT 44		A	0.17	\$21,600	\$160,800	\$182,400						0.17
ANDREW J SWANSTON 2221 6TH AVENUE MONROE, WI, 53566														
23251 3100.0000 31000000	MONROE SCHOOL DISTRICT 3682	2307 6TH AVE City of Monroe - Not In TID MODERN HOUSING DEVELOPMENT LOT 45		A	0.17	\$21,600	\$262,300	\$283,900						0.17
SHACIR R RUSHITI, SELIME RUSHITI 2307 6TH AVENUE MONROE, WI, 53566														
23251 3101.0000 31010000	MONROE SCHOOL DISTRICT 3682	2319 6TH AVE City of Monroe - Not In TID MODERN HOUSING DEVELOPMENT LOT 46		A	0.17	\$21,600	\$232,700	\$254,300						0.17
JOHN E SCHILD 2319 6TH AVENUE MONROE , WI, 53566														
23251 3102.0000 31020000	MONROE SCHOOL DISTRICT 3682	2343 6TH AVE City of Monroe - Not In TID MODERN HOUSING DEVELOPMENTLOT 47		A	0.17	\$21,600	\$144,600	\$166,200						0.17
DENNIS MEIER 2343 6TH AVENUE MONROE, WI, 53566														

YEAR
2025

State No.

ASSESSMENT ROLL FOR MONROE Green COUNTYKEY TO
CODES1.A - RESIDENTIAL
2.B - COMMERCIAL
3.C - MANUFACTURING
4.D - AGRICULTURAL5.**E** - UNDEVELOPED
5**m** - AGRICULTURAL FOREST
6.**F** - PRODUCTIVE FOREST LANDS
7.**G** - OTHER1. PFC REG. ENTERED BEFORE 1/1/72
2. PFC REG. ENTERED AFTER 12/31/71
3. PFC SPECIAL CLASSIFICATION
4. COUNTY FOREST CROP
5. MFL OPEN ENTERED AFTER 2004
6. MFL CLOSED ENTERED AFTER 2004
7. MFL OPEN ENTERED BEFORE 2005
8. MFL CLOSED ENTERED BEFORE 20051. FEDERAL
2. STATE
3. COUNTY
4. OTHEREXEMPT FROM GEN.
PROPERTY TAX**TOTAL
ACRES
THIS
LINE**

PARCEL NUMBER	SCHOOL DIST.	VOL/PAGE - REG. DEEDS	TOTAL ACRES OF DESC.	ACREAGE & VALUE OF DESCRIPTION SUBJECT TO GENERAL PROPERTY TAX						6. MFL CLOSED ENTERED AFTER 2004 7. MFL OPEN ENTERED BEFORE 2005 8. MFL CLOSED ENTERED BEFORE 2005		EXEMPT FROM GEN. PROPERTY TAX		ACRES THIS LINE
NAME & ADDRESS	SEC. TN. RANGE DESCRIPTION OF PROPERTY	C O D E	ACRES	LAND VALUE	IMPROVEMENT VALUE	TOTAL VALUE	C O D E	ACRES	VALUE	C O D E	ACRES			
23251 3103.0000 31030000 BRYAN HOLLAND 2415 6TH AVENUE MONROE, WI, 53566	MONROE SCHOOL DISTRICT 3682 2415 6TH AVE City of Monroe - Not In TID MODERN HOUSING DEVELOPMENT LOT 48	A	0.17	\$21,600	\$124,200	\$145,800						0.17		
23251 3104.0000 31040000 JASON L ELLENSON, ANGELIQUE D ELLENSON 2579 6TH AVENUE MONROE, WI, 53566	MONROE SCHOOL DISTRICT 3682 2579 6TH AVE City of Monroe - Not In TID MODERN HOUSING DEVELOPMENT LOT 49	A	0.17	\$21,600	\$176,800	\$198,400						0.17		
23251 3105.0000 31050000 TIMOTHY A WILLIAMS, TONIA I WILLIAMS 2581 6TH AVENUE MONROE, WI, 53566	MONROE SCHOOL DISTRICT 3682 2581 6TH AVE City of Monroe - Not In TID MODERN HOUSING DEVELOPMENT LOT 50	A	0.17	\$21,600	\$195,000	\$216,600						0.17		
23251 3106.0000 31060000 Jarett Louis Thobourne McNett, Doria Rae McNett 2585 6th Ave Monroe, WI, 53566	MONROE SCHOOL DISTRICT 3682 2585 6TH AVE City of Monroe - Not In TID MODERN HOUSING DEVELOPMENT LOT 51	A	0.17	\$21,600	\$172,200	\$193,800						0.17		

YEAR
2025

State No.

ASSESSMENT ROLL FOR MONROE Green COUNTYKEY TO
CODES1.A - RESIDENTIAL
2.B - COMMERCIAL
3.C - MANUFACTURING
4.D - AGRICULTURAL5. **E** - UNDEVELOPED
5**m** - AGRICULTURAL FOREST
6. **F** - PRODUCTIVE FOREST LANDS
7. **G** - OTHER1. PFC REG. ENTERED BEFORE 1/1/72
2. PFC REG. ENTERED AFTER 12/31/71
3. PFC SPECIAL CLASSIFICATION
4. COUNTY FOREST CROP
5. MFL OPEN ENTERED AFTER 2004
6. MFL CLOSED ENTERED AFTER 2004
7. MFL OPEN ENTERED BEFORE 2005
8. MFL CLOSED ENTERED BEFORE 20051. FEDERAL
2. STATE
3. COUNTY
4. OTHEREXEMPT FROM GEN.
PROPERTY TAX**TOTAL
ACRES
THIS
LINE**

PARCEL NUMBER	SCHOOL DIST.	VOL/PAGE - REG. DEEDS	TOTAL ACRES OF DESC.	ACREAGE & VALUE OF DESCRIPTION SUBJECT TO GENERAL PROPERTY TAX						6. MFL CLOSED ENTERED AFTER 2004 7. MFL OPEN ENTERED BEFORE 2005 8. MFL CLOSED ENTERED BEFORE 2005		EXEMPT FROM GEN. PROPERTY TAX		ACRES THIS LINE
NAME & ADDRESS	SEC. TN. RANGE DESCRIPTION OF PROPERTY	C O D E	ACRES	LAND VALUE	IMPROVEMENT VALUE	TOTAL VALUE	C O D E	ACRES	VALUE	C O D E	ACRES			
23251 3107.0000 31070000 KYLER E SMITH, ELIZABETH A SKATRUD 2595 6TH AVE MONROE, WI, 53566	MONROE SCHOOL DISTRICT 3682 2595 6TH AVE City of Monroe - Not In TID MODERN HOUSING DEVELOPMENTLOT 52	A	0.17	\$21,600	\$148,500	\$170,100						0.17		
23251 3108.0000 31080000 STEVEN D RACKOW 555 26TH STREET MONROE, WI, 53566	MONROE SCHOOL DISTRICT 3682 555 26TH ST City of Monroe - Not In TID MODERN HOUSING DEVELOPMENT LOT 53	A	0.17	\$21,600	\$181,200	\$202,800						0.17		
23251 3111.0000 31110000 CURTIS G ELMER, NANCY L ELMER 929 2ND STREET MONROE, WI, 53566	MONROE SCHOOL DISTRICT 3682 929 2ND ST City of Monroe - Not In TID EKUM ADDITION LOT 1	A	0.35	\$30,100	\$283,200	\$313,300						0.35		
23251 3112.0000 31120000 MARY ANN STAUFFACHER 923 2ND STREET MONROE , WI, 53566	MONROE SCHOOL DISTRICT 3682 923 2ND ST City of Monroe - Not In TID EKUM ADDITION LOT 2	A	0.28	\$27,000	\$249,900	\$276,900						0.28		

YEAR 2025	State No.
--------------	-----------

ASSESSMENT ROLL FOR MONROE Green COUNTY

KEY TO
CODES

1.A - RESIDENTIAL
2.B - COMMERCIAL
3.C - MANUFACTURING
4.D - AGRICULTURAL

5.E - UNDEVELOPED
5m - AGRICULTURAL FOREST
6.F - PRODUCTIVE FOREST LANDS
7.G - OTHER

1. PFC REG. ENTERED BEFORE 1/1/72
2. PFC REG. ENTERED AFTER 12/31/71
3. PFC SPECIAL CLASSIFICATION
4. COUNTY FOREST CROP
5. MFL OPEN ENTERED AFTER 2004
6. MFL CLOSED ENTERED AFTER 2004
7. MFL OPEN ENTERED BEFORE 2005
8. MFL CLOSED ENTERED BEFORE 2005

1. FEDERAL
2. STATE
3. COUNTY
4. OTHER

EXEMPT FROM GEN.
PROPERTY TAX

TOTAL
ACRES
THIS
LINE

3677

2025		KEY TO CODES ▶		1.A - RESIDENTIAL 2.B - COMMERCIAL 3.C - MANUFACTURING 4.D - AGRICULTURAL		5.E - UNDEVELOPED 5m - AGRICULTURAL FOREST 6.F - PRODUCTIVE FOREST LANDS 7.G - OTHER		1. PFC REG. ENTERED BEFORE 1/1/72 2. PFC REG. ENTERED AFTER 12/31/71 3. PFC SPECIAL CLASSIFICATION 4. COUNTY FOREST CROP 5. MFL OPEN ENTERED AFTER 2004 6. MFL CLOSED ENTERED AFTER 2004 7. MFL OPEN ENTERED BEFORE 2005 8. MFL CLOSED ENTERED BEFORE 2005		1. FEDERAL 2. STATE 3. COUNTY 4. OTHER		TOTAL ACRES THIS LINE		
PARCEL NUMBER		SCHOOL DIST.	VOL/PAGE - REG. DEEDS	TOTAL ACRES OF DESC.		ACREAGE & VALUE OF DESCRIPTION SUBJECT TO GENERAL PROPERTY TAX							EXEMPT FROM GEN. PROPERTY TAX	
NAME & ADDRESS		SEC. TN. RANGE DESCRIPTION OF PROPERTY		C O D E	ACRES	LAND VALUE	IMPROVEMENT VALUE	TOTAL VALUE	C O D E	ACRES	VALUE		C O D E	ACRES
23251 3113.0000 31130000 Hector Larraga 917 2nd Street Monroe, WI, 53566		MONROE SCHOOL DISTRICT 3682 917 2ND ST City of Monroe - Not In TID EKUM ADDITION LOT 3		A	0.28	\$27,000	\$298,200	\$325,200						0.28
23251 3114.0000 31140000 TIMOTHY B CAIN SR 907 2ND STREET MONROE, WI, 53566		MONROE SCHOOL DISTRICT 3682 907 2ND ST City of Monroe - Not In TID EKUM ADDITIONLOT 4		A	0.33	\$29,400	\$222,600	\$252,000						0.33
23251 3115.0000 31150000 JOHN UBERT, MARY UBERT 901 2ND STREET MONROE, WI, 53566		MONROE SCHOOL DISTRICT 3682 901 2ND ST City of Monroe - Not In TID EKUM ADDITION LOT 5		A	0.33	\$29,400	\$296,100	\$325,500						0.33
23251 3116.0000 31160000 DANIEL J MULDER, REBECCA S HEADLEY 801 2ND STREET MONROE, WI, 53566		MONROE SCHOOL DISTRICT 3682 801 2ND ST City of Monroe - Not In TID EKUM ADDITION LOT 6		A	0.50	\$36,600	\$282,400	\$319,000						0.50

3678

3679

3680

YEAR 2025	State No.
--------------	-----------

ASSESSMENT ROLL FOR MONROE Green COUNTY

KEY TO
CODES

1.A - RESIDENTIAL
2.B - COMMERCIAL
3.C - MANUFACTURING
4.D - AGRICULTURAL

5.E - UNDEVELOPED
5m - AGRICULTURAL FOREST
6.F - PRODUCTIVE FOREST LANDS
7.G - OTHER

1. PFC REG. ENTERED BEFORE 1/1/72
2. PFC REG. ENTERED AFTER 12/31/71
3. PFC SPECIAL CLASSIFICATION
4. COUNTY FOREST CROP
5. MFL OPEN ENTERED AFTER 2004
6. MFL CLOSED ENTERED AFTER 2004
7. MFL OPEN ENTERED BEFORE 2005
8. MFL CLOSED ENTERED BEFORE 2005

1. FEDERAL
2. STATE
3. COUNTY
4. OTHER

EXEMPT FROM GEN.
PROPERTY TAX

TOTAL
ACRES
THIS
LINE

PARCEL NUMBER	SCHOOL DIST.	VOL/PAGE - REG. DEEDS	TOTAL ACRES OF DESC.	ACREAGE & VALUE OF DESCRIPTION SUBJECT TO GENERAL PROPERTY TAX					6. MFL CLOSED ENTERED AFTER 2004 7. MFL OPEN ENTERED BEFORE 2005 8. MFL CLOSED ENTERED BEFORE 2005			EXEMPT FROM GEN. PROPERTY TAX		ACRES THIS LINE
NAME & ADDRESS		SEC. TN. RANGE DESCRIPTION OF PROPERTY		C O D E	ACRES	LAND VALUE	IMPROVEMENT VALUE	TOTAL VALUE	C O D E	ACRES	VALUE	C O D E	ACRES	
23251 3117.0000 31170000	MONROE SCHOOL DISTRICT 3682	208 8TH AVE City of Monroe - Not In TID EKUM ADDITION LOT 7		A	0.23	\$24,700	\$353,200	\$377,900						0.23
DELBERT L MEYER, DORIS A MEYER 208 8TH AVENUE MONROE, WI, 53566														
23251 3118.0000 31180000	MONROE SCHOOL DISTRICT 3682	902 2ND ST City of Monroe - Not In TID EKUM ADDITION LOT 8		A	0.23	\$24,700	\$234,900	\$259,600						0.23
PAULINE J NIFFENEGGER 902 2ND STREET MONROE, WI, 53566-1103														
23251 3119.0000 31190000	MONROE SCHOOL DISTRICT 3682	904 2ND ST City of Monroe - Not In TID EKUM ADDITION LOT 9		A	0.23	\$24,700	\$233,700	\$258,400						0.23
Stanley J. Burggraf and Barbara J. Burggraf Family Trust of May 31, 2019 904 2nd Street Monroe, Wisconsin, 53566														
23251 3120.0000 31200000	MONROE SCHOOL DISTRICT 3682	910 2ND ST City of Monroe - Not In TID EKUM ADDITION LOT 10		A	0.23	\$24,700	\$292,900	\$317,600						0.23
J & L Hegi Trust dated March 5, 2024 910 2nd Street Monroe, WI, 53566														

YEAR 2025	State No.
--------------	-----------

ASSESSMENT ROLL FOR MONROE Green COUNTY

KEY TO
CODES

1.A - RESIDENTIAL
2.B - COMMERCIAL
3.C - MANUFACTURING
4.D - AGRICULTURAL

5.E - UNDEVELOPED
5m - AGRICULTURAL FOREST
6.F - PRODUCTIVE FOREST LANDS
7.G - OTHER

1. PFC REG. ENTERED BEFORE 1/1/72
2. PFC REG. ENTERED AFTER 12/31/71
3. PFC SPECIAL CLASSIFICATION
4. COUNTY FOREST CROP
5. MFL OPEN ENTERED AFTER 2004
6. MFL CLOSED ENTERED AFTER 2004
7. MFL OPEN ENTERED BEFORE 2005
8. MFL CLOSED ENTERED BEFORE 2005

1. FEDERAL
2. STATE
3. COUNTY
4. OTHER

EXEMPT FROM GEN.
PROPERTY TAX

TOTAL
ACRES
THIS
LINE

PARCEL NUMBER	SCHOOL DIST.	VOL/PAGE - REG. DEEDS	TOTAL ACRES OF DESC.	ACREAGE & VALUE OF DESCRIPTION SUBJECT TO GENERAL PROPERTY TAX								EXEMPT FROM GEN. PROPERTY TAX		TOTAL ACRES THIS LINE
NAME & ADDRESS	SEC. TN. RANGE DESCRIPTION OF PROPERTY	C O D E	ACRES	LAND VALUE	IMPROVEMENT VALUE	TOTAL VALUE	C O D E	ACRES	VALUE	C O D E	ACRES			
3685 23251 3121.0000 31210000 ROBERT R KRUPKE, CAROL J KRUPKE 916 2ND STREET MONROE, WI, 53566	MONROE SCHOOL DISTRICT 3682 916 2ND ST City of Monroe - Not In TID EKUM ADDITIONLOT 11	A	0.23	\$24,700	\$282,300	\$307,000								0.23
3686 23251 3122.0000 31220000 DAVID A & BETTY A BEAVER LE SHELLY A INGOLD, ANTHONY A BEAVER 920 2ND STREET MONROE, WI, 53566	MONROE SCHOOL DISTRICT 3682 920 2ND ST City of Monroe - Not In TID EKUM ADDITION LOT 12	A	0.23	\$24,700	\$252,500	\$277,200								0.23
3687 23251 3123.0000 31230000 KATHRYN A ALLENDORF 922 2ND STREET MONROE, WI, 53566	MONROE SCHOOL DISTRICT 3682 922 2ND ST City of Monroe - Not In TID EKUM ADDITION LOT 13	A	0.23	\$24,700	\$219,300	\$244,000								0.23
3688 23251 3124.0000 31240000 REBECCA A LEHMAN 924 2ND STREET MONROE, WI, 53566	MONROE SCHOOL DISTRICT 3682 924 2ND ST City of Monroe - Not In TID EKUM ADDITION LOT 14	A	0.23	\$24,700	\$355,100	\$379,800								0.23

YEAR 2025	State No.
--------------	-----------

ASSESSMENT ROLL FOR MONROE Green COUNTY

KEY TO
CODES

1.A - RESIDENTIAL
2.B - COMMERCIAL
3.C - MANUFACTURING
4.D - AGRICULTURAL

5.E - UNDEVELOPED
5m - AGRICULTURAL FOREST
6.F - PRODUCTIVE FOREST LANDS
7.G - OTHER

1. PFC REG. ENTERED BEFORE 1/1/72
2. PFC REG. ENTERED AFTER 12/31/71
3. PFC SPECIAL CLASSIFICATION
4. COUNTY FOREST CROP
5. MFL OPEN ENTERED AFTER 2004
6. MFL CLOSED ENTERED AFTER 2004
7. MFL OPEN ENTERED BEFORE 2005
8. MFL CLOSED ENTERED BEFORE 2005

1. FEDERAL
2. STATE
3. COUNTY
4. OTHER

EXEMPT FROM GEN.
PROPERTY TAX

TOTAL
ACRES
THIS
LINE

	PARCEL NUMBER	SCHOOL DIST.	VOL/PAGE - REG. DEEDS	TOTAL ACRES OF DESC.	ACREAGE & VALUE OF DESCRIPTION SUBJECT TO GENERAL PROPERTY TAX							5. MFL OPEN ENTERED AFTER 2004 6. MFL CLOSED ENTERED AFTER 2004 7. MFL OPEN ENTERED BEFORE 2005 8. MFL CLOSED ENTERED BEFORE 2005		EXEMPT FROM GEN. PROPERTY TAX	ACRES THIS LINE
	NAME & ADDRESS	SEC. TN. RANGE DESCRIPTION OF PROPERTY	C O D E	ACRES	LAND VALUE	IMPROVEMENT VALUE	TOTAL VALUE	C O D E	ACRES	VALUE	C O D E	ACRES			
3689	23251 3125.0000 31250000	MONROE SCHOOL DISTRICT 3682			0.23	\$24,700	\$215,500	\$240,200							0.23
	LARRY E BOLHOUS, VIRGINIA L BOLHOUS 929 3RD STREET MONROE, WI, 53566														
3690	23251 3126.0000 31260000	MONROE SCHOOL DISTRICT 3682		A	0.23	\$24,700	\$267,700	\$292,400							0.23
	TIMOTHY J RUCKER, JOANN M RUCKER 923 3RD STREET MONROE, WI, 53566														
3691	23251 3127.0000 31270000	MONROE SCHOOL DISTRICT 3682		A	0.23	\$24,700	\$247,700	\$272,400							0.23
	DUSTIN J HUFFMAN, KELLY A HUFFMAN 921 3RD STREET MONROE, WI, 53566														
3692	23251 3128.0000 31280000	MONROE SCHOOL DISTRICT 3682		A	0.23	\$24,700	\$218,500	\$243,200							0.23
	ROBERT MANCINI TRUST DATED JULY 2, 2018, CAROL M MANCINI TRUST DATED JULY 2, 2018 917 3rd Street Monroe, WI, 53566														

YEAR 2025	State No.
--------------	-----------

ASSESSMENT ROLL FOR MONROE Green COUNTY

KEY TO
CODES

1.A - RESIDENTIAL
2.B - COMMERCIAL
3.C - MANUFACTURING
4.D - AGRICULTURAL

5.E - UNDEVELOPED
5m - AGRICULTURAL FOREST
6.F - PRODUCTIVE FOREST LANDS
7.G - OTHER

1. PFC REG. ENTERED BEFORE 1/1/72
2. PFC REG. ENTERED AFTER 12/31/71
3. PFC SPECIAL CLASSIFICATION
4. COUNTY FOREST CROP
5. MFL OPEN ENTERED AFTER 2004
6. MFL CLOSED ENTERED AFTER 2004
7. MFL OPEN ENTERED BEFORE 2005
8. MFL CLOSED ENTERED BEFORE 2005

1. FEDERAL
2. STATE
3. COUNTY
4. OTHER

EXEMPT FROM GEN.
PROPERTY TAX

TOTAL
ACRES
THIS
LINE

3693

2025		KEY TO CODES ▶		1.A - RESIDENTIAL 2.B - COMMERCIAL 3.C - MANUFACTURING 4.D - AGRICULTURAL		5.E - UNDEVELOPED 5m - AGRICULTURAL FOREST 6.F - PRODUCTIVE FOREST LANDS 7.G - OTHER		1. PFC REG. ENTERED BEFORE 1/1/72 2. PFC REG. ENTERED AFTER 12/31/71 3. PFC SPECIAL CLASSIFICATION 4. COUNTY FOREST CROP 5. MFL OPEN ENTERED AFTER 2004 6. MFL CLOSED ENTERED AFTER 2004 7. MFL OPEN ENTERED BEFORE 2005 8. MFL CLOSED ENTERED BEFORE 2005		1. FEDERAL 2. STATE 3. COUNTY 4. OTHER		TOTAL ACRES THIS LINE		
PARCEL NUMBER		SCHOOL DIST.	VOL/PAGE - REG. DEEDS	TOTAL ACRES OF DESC.		ACREAGE & VALUE OF DESCRIPTION SUBJECT TO GENERAL PROPERTY TAX							EXEMPT FROM GEN. PROPERTY TAX	
NAME & ADDRESS		SEC. TN. RANGE DESCRIPTION OF PROPERTY		C O D E	ACRES	LAND VALUE	IMPROVEMENT VALUE	TOTAL VALUE	C O D E	ACRES	VALUE		C O D E	ACRES
23251 3129.0000 31290000 MONROE SCHOOL DISTRICT 3682 DUANE A RINEHART, SUSAN H RINEHART 907 3RD STREET MONROE, WI, 53566-1106		907 3RD ST City of Monroe - Not In TID EKUM ADDITION LOT 19		A	0.23	\$24,700	\$272,000	\$296,700						0.23
23251 3130.0000 31300000 MONROE SCHOOL DISTRICT 3682 Carrie Kundert, as Trustee of the Gail G. Gille Irrevocable Trust dated March 6, 2025 311 9th Avenue Monroe, WI, 53566		903 3RD ST City of Monroe - Not In TID EKUM ADDITION LOT 20		A	0.23	\$24,700	\$216,400	\$241,100						0.23
23251 3131.0000 31310000 MONROE SCHOOL DISTRICT 3682 DESIREE D ALEXANDER, ROBERT T ALEXANDER 901 3RD STREET MONROE, WI, 53566		901 3RD ST City of Monroe - Not In TID EKUM ADDITION LOT 21		A	0.36	\$30,500	\$259,000	\$289,500						0.36
23251 3132.0000 31320000 MONROE SCHOOL DISTRICT 3682 SCOTT A VANDLEN, SHANNON L VANDLEN 303 9TH AVENUE MONROE, WI, 53566		303 9TH AVE City of Monroe - Not In TID EKUM ADDITIONLOT 22		A	0.33	\$29,500	\$405,300	\$434,800						0.33

3694

3695

3696

YEAR 2025	State No.
--------------	-----------

ASSESSMENT ROLL FOR MONROE Green COUNTY

KEY TO
CODES

1.A - RESIDENTIAL
2.B - COMMERCIAL
3.C - MANUFACTURING
4.D - AGRICULTURAL

5.E - UNDEVELOPED
5m - AGRICULTURAL FOREST
6.F - PRODUCTIVE FOREST LANDS
7.G - OTHER

1. PFC REG. ENTERED BEFORE 1/1/72
2. PFC REG. ENTERED AFTER 12/31/71
3. PFC SPECIAL CLASSIFICATION
4. COUNTY FOREST CROP
5. MFL OPEN ENTERED AFTER 2004
6. MFL CLOSED ENTERED AFTER 2004
7. MFL OPEN ENTERED BEFORE 2005
8. MFL CLOSED ENTERED BEFORE 2005

1. FEDERAL
2. STATE
3. COUNTY
4. OTHER

EXEMPT FROM GEN.
PROPERTY TAX

TOTAL
ACRES
THIS
LINE

PARCEL NUMBER	SCHOOL DIST.	VOL/PAGE - REG. DEEDS	TOTAL ACRES OF DESC.	ACREAGE & VALUE OF DESCRIPTION SUBJECT TO GENERAL PROPERTY TAX					6. MFL CLOSED ENTERED AFTER 2004 7. MFL OPEN ENTERED BEFORE 2005 8. MFL CLOSED ENTERED BEFORE 2005			EXEMPT FROM GEN. PROPERTY TAX		ACRES THIS LINE
NAME & ADDRESS	SEC. TN. RANGE DESCRIPTION OF PROPERTY	C O D E	ACRES	LAND VALUE	IMPROVEMENT VALUE	TOTAL VALUE	C O D E	ACRES	VALUE	C O D E	ACRES			
23251 3133.0000 31330000 JAMES A RUF, JEANNE M RUF 309 9TH AVENUE MONROE, WI, 53566	MONROE SCHOOL DISTRICT 3682 309 9TH AVE City of Monroe - Not In TID EKUM ADDITION LOT 23	A	0.25	\$26,100	\$290,900	\$317,000						0.25		
23251 3134.0000 31340000 TIMOTHY D KUNDERT, CARRIE A KUNDERT 311 9TH AVENUE MONROE, WI, 53566	MONROE SCHOOL DISTRICT 3682 311 9TH AVE City of Monroe - Not In TID EKUM ADDITION LOT 24	A	0.26	\$26,400	\$328,400	\$354,800						0.26		
23251 3135.0000 31350000 KYLE S DENURE, MELISSA K DENURE 313 9TH AVENUE MONROE, WI, 53566	MONROE SCHOOL DISTRICT 3682 313 9TH AVE City of Monroe - Not In TID EKUM ADDITION LOT 25	A	0.28	\$27,200	\$265,500	\$292,700						0.28		
23251 3136.0000 31360000 JAMES R WILSON, MARLA K WILSON 904 3RD STREET MONROE, WI, 53566	MONROE SCHOOL DISTRICT 3682 904 3RD ST City of Monroe - Not In TID EKUM ADDITION LOT 26	A	0.23	\$24,700	\$235,200	\$259,900						0.23		

YEAR 2025	State No.
--------------	-----------

ASSESSMENT ROLL FOR MONROE Green COUNTY

KEY TO
CODES

1.A - RESIDENTIAL
2.B - COMMERCIAL
3.C - MANUFACTURING
4.D - AGRICULTURAL

5.E - UNDEVELOPED
5m - AGRICULTURAL FOREST
6.F - PRODUCTIVE FOREST LANDS
7.G - OTHER

1. PFC REG. ENTERED BEFORE 1/1/72
2. PFC REG. ENTERED AFTER 12/31/71
3. PFC SPECIAL CLASSIFICATION
4. COUNTY FOREST CROP
5. MFL OPEN ENTERED AFTER 2004
6. MFL CLOSED ENTERED AFTER 2004
7. MFL OPEN ENTERED BEFORE 2005
8. MFL CLOSED ENTERED BEFORE 2005

1. FEDERAL
2. STATE
3. COUNTY
4. OTHER

EXEMPT FROM GEN.
PROPERTY TAX

TOTAL
ACRES
THIS
LINE

PARCEL NUMBER		SCHOOL DIST.	VOL/PAGE - REG. DEEDS	TOTAL ACRES OF DESC.	ACREAGE & VALUE OF DESCRIPTION SUBJECT TO GENERAL PROPERTY TAX					6. MFL CLOSED ENTERED AFTER 2004 7. MFL OPEN ENTERED BEFORE 2005 8. MFL CLOSED ENTERED BEFORE 2005		EXEMPT FROM GEN. PROPERTY TAX		ACRES THIS LINE	
NAME & ADDRESS			SEC. TN. RANGE DESCRIPTION OF PROPERTY		C O D E	ACRES	LAND VALUE	IMPROVEMENT VALUE	TOTAL VALUE	C O D E	ACRES	VALUE	C O D E		ACRES
3701	23251 3137.0000 31370000		MONROE SCHOOL DISTRICT 3682	908 3RD ST City of Monroe - Not In TID EKUM ADDITION LOT 27		A	0.23	\$24,700	\$257,000	\$281,700					0.23
	HOLLAND SHIRLEY A TRUST 908 3RD STREET MONROE, WI, 53566														
3702	23251 3138.0000 31380000		MONROE SCHOOL DISTRICT 3682	912 3RD ST City of Monroe - Not In TID EKUM ADDITION LOT 28		A	0.23	\$24,700	\$272,800	\$297,500					0.23
	Debra Tschanz 912 3rd Street Monore, WI, 53566														
3703	23251 3139.0000 31390000		MONROE SCHOOL DISTRICT 3682	916 3RD ST City of Monroe - Not In TID EKUM ADDITIONLOT 29		A	0.23	\$24,700	\$204,100	\$228,800					0.23
	Bryan Randell, Heidi Randell 916 3rd St Monroe, WI, 53566														
3704	23251 3140.0000 31400000		MONROE SCHOOL DISTRICT 3682	920 3RD ST City of Monroe - Not In TID EKUM ADDITION LOT 30		A	0.23	\$24,700	\$192,500	\$217,200					0.23
	SHARON A NEWCOMER 920 3RD STREET MONROE, WI, 53566														

YEAR 2025	State No.
--------------	-----------

ASSESSMENT ROLL FOR MONROE Green COUNTY

KEY TO
CODES

1.A - RESIDENTIAL
2.B - COMMERCIAL
3.C - MANUFACTURING
4.D - AGRICULTURAL

5.E - UNDEVELOPED
5m - AGRICULTURAL FOREST
6.F - PRODUCTIVE FOREST LANDS
7.G - OTHER

1. PFC REG. ENTERED BEFORE 1/1/72
2. PFC REG. ENTERED AFTER 12/31/71
3. PFC SPECIAL CLASSIFICATION
4. COUNTY FOREST CROP
5. MFL OPEN ENTERED AFTER 2004
6. MFL CLOSED ENTERED AFTER 2004
7. MFL OPEN ENTERED BEFORE 2005
8. MFL CLOSED ENTERED BEFORE 2005

1. FEDERAL
2. STATE
3. COUNTY
4. OTHER

EXEMPT FROM GEN.
PROPERTY TAX

TOTAL
ACRES
THIS
LINE

PARCEL NUMBER	SCHOOL DIST.	VOL/PAGE - REG. DEEDS	TOTAL ACRES OF DESC.	ACREAGE & VALUE OF DESCRIPTION SUBJECT TO GENERAL PROPERTY TAX					6. MFL CLOSED ENTERED AFTER 2004 7. MFL OPEN ENTERED BEFORE 2005 8. MFL CLOSED ENTERED BEFORE 2005			EXEMPT FROM GEN. PROPERTY TAX		ACRES THIS LINE
NAME & ADDRESS	SEC. TN. RANGE DESCRIPTION OF PROPERTY	C O D E	ACRES	LAND VALUE	IMPROVEMENT VALUE	TOTAL VALUE	C O D E	ACRES	VALUE	C O D E	ACRES			
23251 3141.0000 31410000 Brek & Taylor Black, Timothy Barber 924 3rd Street Monroe, WI, 53566	MONROE SCHOOL DISTRICT 3682 924 3RD ST City of Monroe - Not In TID EKUM ADDITION LOT 31	A	0.23	\$24,700	\$215,300	\$240,000						0.23		
23251 3142.0000 31420000 DAVID EWERT, ABIGAIL EWERT 929 4TH STREET MONROE, WI, 53566	MONROE SCHOOL DISTRICT 3682 929 4TH ST City of Monroe - Not In TID EKUM ADDITIONLOT 32	A	0.23	\$24,700	\$291,400	\$316,100						0.23		
23251 3143.0000 31430000 JOAN E RUFENACHT 923 4TH STREET MONROE, WI, 53566	MONROE SCHOOL DISTRICT 3682 923 4TH ST City of Monroe - Not In TID EKUM ADDITIONLOT 33	A	0.23	\$24,700	\$265,800	\$290,500						0.23		
23251 3144.0000 31440000 JORDAN L BOECK 921 4TH STREET MONROE, WI, 53566	MONROE SCHOOL DISTRICT 3682 921 4TH ST City of Monroe - Not In TID EKUM ADDITION LOT 34	A	0.23	\$24,700	\$241,600	\$266,300						0.23		

YEAR 2025	State No.
--------------	-----------

ASSESSMENT ROLL FOR MONROE Green COUNTY

KEY TO
CODES

1.A - RESIDENTIAL
2.B - COMMERCIAL
3.C - MANUFACTURING
4.D - AGRICULTURAL

5.E - UNDEVELOPED
5m - AGRICULTURAL FOREST
6.F - PRODUCTIVE FOREST LANDS
7.G - OTHER

1. PFC REG. ENTERED BEFORE 1/1/72
2. PFC REG. ENTERED AFTER 12/31/71
3. PFC SPECIAL CLASSIFICATION
4. COUNTY FOREST CROP
5. MFL OPEN ENTERED AFTER 2004
6. MFL CLOSED ENTERED AFTER 2004
7. MFL OPEN ENTERED BEFORE 2005
8. MFL CLOSED ENTERED BEFORE 2005

1. FEDERAL
2. STATE
3. COUNTY
4. OTHER

EXEMPT FROM GEN.
PROPERTY TAX

TOTAL
ACRES
THIS
LINE

PARCEL NUMBER	SCHOOL DIST.	VOL/PAGE - REG. DEEDS	TOTAL ACRES OF DESC.	ACREAGE & VALUE OF DESCRIPTION SUBJECT TO GENERAL PROPERTY TAX								EXEMPT FROM GEN. PROPERTY TAX		TOTAL ACRES THIS LINE
NAME & ADDRESS	SEC. TN. RANGE DESCRIPTION OF PROPERTY	C O D E	ACRES	LAND VALUE	IMPROVEMENT VALUE	TOTAL VALUE	C O D E	ACRES	VALUE	C O D E	ACRES			
3709 23251 3145.0000 31450000 KLEIN DUANE A & VELMA T REV LIVING TRUST 917 4TH STREET MONROE, WI, 53566	MONROE SCHOOL DISTRICT 3682 917 4TH ST City of Monroe - Not In TID EKUM ADDITIONLOT 35	A	0.23	\$24,700	\$233,700	\$258,400								0.23
3710 23251 3146.0000 31460000 TROY D TISCHLER, MELISSA JO TISCHLER 907 4TH STREET MONROE, WI, 53566	MONROE SCHOOL DISTRICT 3682 907 4TH ST City of Monroe - Not In TID EKUM ADDITIONLOT 36	A	0.23	\$24,700	\$274,000	\$298,700								0.23
3711 23251 3147.0000 31470000 AARON M WHITE, TONI N WHITE 316 9TH AVENUE MONROE, WI, 53566	MONROE SCHOOL DISTRICT 3682 316 9TH AVE City of Monroe - Not In TID EKUM ADDITION LOT 37	A	0.23	\$24,700	\$279,900	\$304,600								0.23
3712 23251 3148.0000 31480000 MARY PHILLIPS 922 26TH STREET MONROE, WI, 53566	MONROE SCHOOL DISTRICT 3682 922 26TH ST City of Monroe - Not In TID REES-MANOS SUBDIVISION LOT 1	A	0.23	\$24,700	\$231,500	\$256,200								0.23

YEAR 2025	State No.
--------------	-----------

ASSESSMENT ROLL FOR MONROE Green COUNTY

KEY TO
CODES

1.A - RESIDENTIAL
2.B - COMMERCIAL
3.C - MANUFACTURING
4.D - AGRICULTURAL

5.E - UNDEVELOPED
5m - AGRICULTURAL FOREST
6.F - PRODUCTIVE FOREST LANDS
7.G - OTHER

1. PFC REG. ENTERED BEFORE 1/1/72
2. PFC REG. ENTERED AFTER 12/31/71
3. PFC SPECIAL CLASSIFICATION
4. COUNTY FOREST CROP
5. MFL OPEN ENTERED AFTER 2004
6. MFL CLOSED ENTERED AFTER 2004
7. MFL OPEN ENTERED BEFORE 2005
8. MFL CLOSED ENTERED BEFORE 2005

1. FEDERAL
2. STATE
3. COUNTY
4. OTHER

EXEMPT FROM GEN.
PROPERTY TAX

TOTAL
ACRES
THIS
LINE

PARCEL NUMBER		SCHOOL DIST.	VOL/PAGE - REG. DEEDS	TOTAL ACRES OF DESC.	ACREAGE & VALUE OF DESCRIPTION SUBJECT TO GENERAL PROPERTY TAX							EXEMPT FROM GEN. PROPERTY TAX		ACRES THIS LINE
NAME & ADDRESS			SEC. TN. RANGE DESCRIPTION OF PROPERTY	C O D E	ACRES	LAND VALUE	IMPROVEMENT VALUE	TOTAL VALUE	C O D E	ACRES	VALUE	C O D E	ACRES	
3713	23251 3149.0000 31490000	MONROE SCHOOL DISTRICT 3682	928 26TH ST City of Monroe - Not In TID REES-MANOS SUBDIVISION LOT 2	A	0.23	\$25,000	\$217,300	\$242,300						0.23
	KENT D KRUEGER 928 26TH STREET MONROE, WI, 53566													
3714	23251 3150.0000 31500000	MONROE SCHOOL DISTRICT 3682	1004 26TH ST City of Monroe - Not In TID REES-MANOS SUBDIVISION LOT 3	A	0.23	\$25,000	\$262,600	\$287,600						0.23
	BRET D RIESE, ALEXIS M STINGLEY 1004 26TH STREET MONROE, WI, 53566													
3715	23251 3151.0000 31510000	MONROE SCHOOL DISTRICT 3682	1010 26TH ST City of Monroe - Not In TID REES-MANOS SUBDIVISION LOT 4	A	0.23	\$25,000	\$188,000	\$213,000						0.23
	FARMER JANET DECLARATION OF LIVING TRUST 3975 GENOA ROAD CHERRY VALLEY, IL, 61016													
3716	23251 3152.0000 31520000	MONROE SCHOOL DISTRICT 3682	2603 11TH AVE City of Monroe - Not In TID REES-MANOS SUBDIVISION LOT 5	A	0.23	\$25,000	\$220,900	\$245,900						0.23
	RONALD L BRANDT JR 1701 13TH AVENUE MONROE, WI, 53566													

YEAR 2025	State No.
--------------	-----------

ASSESSMENT ROLL FOR MONROE Green COUNTY

KEY TO
CODES

1.A - RESIDENTIAL
2.B - COMMERCIAL
3.C - MANUFACTURING
4.D - AGRICULTURAL

5.E - UNDEVELOPED
5m - AGRICULTURAL FOREST
6.F - PRODUCTIVE FOREST LANDS
7.G - OTHER

1. PFC REG. ENTERED BEFORE 1/1/72
2. PFC REG. ENTERED AFTER 12/31/71
3. PFC SPECIAL CLASSIFICATION
4. COUNTY FOREST CROP
5. MFL OPEN ENTERED AFTER 2004
6. MFL CLOSED ENTERED AFTER 2004
7. MFL OPEN ENTERED BEFORE 2005
8. MFL CLOSED ENTERED BEFORE 2005

1. FEDERAL
2. STATE
3. COUNTY
4. OTHER

EXEMPT FROM GEN.
PROPERTY TAX

TOTAL
ACRES
THIS
LINE

3717

2025		KEY TO CODES ▶		1.A - RESIDENTIAL 2.B - COMMERCIAL 3.C - MANUFACTURING 4.D - AGRICULTURAL		5.E - UNDEVELOPED 5m - AGRICULTURAL FOREST 6.F - PRODUCTIVE FOREST LANDS 7.G - OTHER		1. PFC REG. ENTERED BEFORE 1/1/72 2. PFC REG. ENTERED AFTER 12/31/71 3. PFC SPECIAL CLASSIFICATION 4. COUNTY FOREST CROP 5. MFL OPEN ENTERED AFTER 2004 6. MFL CLOSED ENTERED AFTER 2004 7. MFL OPEN ENTERED BEFORE 2005 8. MFL CLOSED ENTERED BEFORE 2005		1. FEDERAL 2. STATE 3. COUNTY 4. OTHER		TOTAL ACRES THIS LINE		
PARCEL NUMBER		SCHOOL DIST.	VOL/PAGE - REG. DEEDS	TOTAL ACRES OF DESC.		ACREAGE & VALUE OF DESCRIPTION SUBJECT TO GENERAL PROPERTY TAX							EXEMPT FROM GEN. PROPERTY TAX	
NAME & ADDRESS		SEC. TN. RANGE DESCRIPTION OF PROPERTY		C O D E	ACRES	LAND VALUE	IMPROVEMENT VALUE	TOTAL VALUE	C O D E	ACRES	VALUE		C O D E	ACRES
23251 3153.0000 31530000 STUART WILLIAM G REV TRUST 2604 22ND AVENUE MONROE, WI, 53566		MONROE SCHOOL DISTRICT 3682 2609 11TH AVE City of Monroe - Not In TID REES-MANOS SUBDIVISION LOT 6		A	0.21	\$22,500	\$235,100	\$257,600						0.21
23251 3154.0000 31540000 JEFFREY W STURDEVANT 1017 27TH STREET MONROE, WI, 53566		MONROE SCHOOL DISTRICT 3682 1017 27TH ST City of Monroe - Not In TID REES-MANOS SUBDIVISIONLOT 7		A	0.21	\$22,500	\$208,300	\$230,800						0.21
23251 3155.0000 31550000 JOHN E WALKER, DIANE L WALKER 1011 27TH STREET MONROE, WI, 53566		MONROE SCHOOL DISTRICT 3682 1011 27TH ST City of Monroe - Not In TID REES-MANOS SUBDIVISIONLOT 8		A	0.21	\$22,500	\$131,400	\$153,900						0.21
23251 3156.0000 31560000 MARSHALL G VENDEN, SUSAN K VENDEN 1005 27TH STREET MONROE, WI, 53566		MONROE SCHOOL DISTRICT 3682 1005 27TH ST City of Monroe - Not In TID REES-MANOS SUBDIVISIONLOT 9		A	0.21	\$22,500	\$233,100	\$255,600						0.21

3718

3719

3720

YEAR 2025	State No.
--------------	-----------

ASSESSMENT ROLL FOR MONROE Green COUNTY

KEY TO
CODES

1.A - RESIDENTIAL
2.B - COMMERCIAL
3.C - MANUFACTURING
4.D - AGRICULTURAL

5.E - UNDEVELOPED
5m - AGRICULTURAL FOREST
6.F - PRODUCTIVE FOREST LANDS
7.G - OTHER

1. PFC REG. ENTERED BEFORE 1/1/72
2. PFC REG. ENTERED AFTER 12/31/71
3. PFC SPECIAL CLASSIFICATION
4. COUNTY FOREST CROP
5. MFL OPEN ENTERED AFTER 2004
6. MFL CLOSED ENTERED AFTER 2004
7. MFL OPEN ENTERED BEFORE 2005
8. MFL CLOSED ENTERED BEFORE 2005

1. FEDERAL
2. STATE
3. COUNTY
4. OTHER

EXEMPT FROM GEN.
PROPERTY TAX

TOTAL
ACRES
THIS
LINE

PARCEL NUMBER		SCHOOL DIST.	VOL/PAGE - REG. DEEDS	TOTAL ACRES OF DESC.	ACREAGE & VALUE OF DESCRIPTION SUBJECT TO GENERAL PROPERTY TAX							6. MFL CLOSED ENTERED AFTER 2004 7. MFL OPEN ENTERED BEFORE 2005 8. MFL CLOSED ENTERED BEFORE 2005		EXEMPT FROM GEN. PROPERTY TAX		ACRES THIS LINE
NAME & ADDRESS			SEC. TN. RANGE DESCRIPTION OF PROPERTY		C O D E	ACRES	LAND VALUE	IMPROVEMENT VALUE	TOTAL VALUE	C O D E	ACRES	VALUE	C O D E	ACRES		
3721	23251 3157.0000 31570000		MONROE SCHOOL DISTRICT 3682	1003 27TH ST City of Monroe - Not In TID REES-MANOS SUBDIVISIONLOT 10		A	0.21	\$22,500	\$203,800	\$226,300						0.21
	BRIAN P MONTANYE, ANDREA J MONTANYE 1003 27TH STREET MONROE, WI, 53566															
3722	23251 3158.0000 31580000		MONROE SCHOOL DISTRICT 3682	1001 27TH ST City of Monroe - Not In TID REES-MANOS SUBDIVISIONLOT 11		A	0.34	\$29,800	\$206,400	\$236,200						0.34
	MATTHEW T SCHAFER 1001 27TH STREET MONROE, WI, 53566															
3723	23251 3159.0000 31590000		MONROE SCHOOL DISTRICT 3682	2608 9TH AVE City of Monroe - Not In TID REES-MANOS SUBDIVISION LOT 12		A	0.19	\$20,600	\$174,000	\$194,600						0.19
	The Therese L. Petersen Revocable Living Trust dated June 26, 2024 2608 9th Avenue Monroe, WI, 53566															
3724	23251 3160.0000 31600000		MONROE SCHOOL DISTRICT 3682	2618 9TH AVE City of Monroe - Not In TID REES-MANOS SUBDIVISIONLOT 13		A	0.21	\$23,100	\$174,500	\$197,600						0.21
	STEVEN G MEYER 2618 9TH AVENUE MONROE, WI, 53566															

YEAR 2025	State No.
--------------	-----------

ASSESSMENT ROLL FOR MONROE Green COUNTY

KEY TO
CODES

1.A - RESIDENTIAL
2.B - COMMERCIAL
3.C - MANUFACTURING
4.D - AGRICULTURAL

5.E - UNDEVELOPED
5m - AGRICULTURAL FOREST
6.F - PRODUCTIVE FOREST LANDS
7.G - OTHER

1. PFC REG. ENTERED BEFORE 1/1/72
2. PFC REG. ENTERED AFTER 12/31/71
3. PFC SPECIAL CLASSIFICATION
4. COUNTY FOREST CROP
5. MFL OPEN ENTERED AFTER 2004
6. MFL CLOSED ENTERED AFTER 2004
7. MFL OPEN ENTERED BEFORE 2005
8. MFL CLOSED ENTERED BEFORE 2005

1. FEDERAL
2. STATE
3. COUNTY
4. OTHER

EXEMPT FROM GEN.
PROPERTY TAX

TOTAL
ACRES
THIS
LINE

PARCEL NUMBER	SCHOOL DIST.	VOL/PAGE - REG. DEEDS	TOTAL ACRES	ACREAGE & VALUE OF DESCRIPTION SUBJECT TO GENERAL PROPERTY TAX					6. MFL CLOSED ENTERED AFTER 2004 7. MFL OPEN ENTERED BEFORE 2005 8. MFL CLOSED ENTERED BEFORE 2005			EXEMPT FROM GEN. PROPERTY TAX		ACRES THIS LINE	
		OF DESC.		ACRES	LAND VALUE	IMPROVEMENT VALUE	TOTAL VALUE		C O D E	ACRES	VALUE	C O D E	ACRES		
23251 3161.0000 31610000	MONROE SCHOOL DISTRICT 3682	2624 9TH AVE City of Monroe - Not In TID REES-MANOS SUBDIVISION	LOT 14	A	0.21	\$23,100	\$194,400	\$217,500							0.21
LANCE C VAN MEER, RACHEL J MAGELLAN 2624 9TH AVENUE MONROE, WI, 53566															
23251 3162.0000 31620000	MONROE SCHOOL DISTRICT 3682	2630 9TH AVE City of Monroe - Not In TID REES-MANOS SUBDIVISION	LOT 15	A	0.21	\$23,100	\$189,100	\$212,200							0.21
JOHN MILZ JR, JOANN J MILZ 2630 9TH AVE MONROE, WI, 53566															
23251 3163.0000 31630000	MONROE SCHOOL DISTRICT 3682	2640 9TH AVE City of Monroe - Not In TID REES-MANOS SUBDIVISION	LOT 16	A	0.21	\$23,100	\$101,400	\$124,500							0.21
TYLER R PANDOW 2640 9TH AVENUE MONROE, WI, 53566															
23251 3164.0000 31640000	MONROE SCHOOL DISTRICT 3682	2646 9TH AVE City of Monroe - Not In TID REES-MANOS SUBDIVISION	LOT 17	A	0.21	\$23,100	\$186,400	\$209,500							0.21
DUANE R SHIPPY 2646 9TH AVENUE MONROE, WI, 53566															

YEAR
2025

State No.

ASSESSMENT ROLL FOR MONROE Green COUNTYKEY TO
CODES1.A - RESIDENTIAL
2.B - COMMERCIAL
3.C - MANUFACTURING
4.D - AGRICULTURAL5. **E** - UNDEVELOPED
5**m** - AGRICULTURAL FOREST
6. **F** - PRODUCTIVE FOREST LANDS
7. **G** - OTHER1. PFC REG. ENTERED BEFORE 1/1/72
2. PFC REG. ENTERED AFTER 12/31/71
3. PFC SPECIAL CLASSIFICATION
4. COUNTY FOREST CROP
5. MFL OPEN ENTERED AFTER 2004
6. MFL CLOSED ENTERED AFTER 2004
7. MFL OPEN ENTERED BEFORE 2005
8. MFL CLOSED ENTERED BEFORE 20051. FEDERAL
2. STATE
3. COUNTY
4. OTHEREXEMPT FROM GEN.
PROPERTY TAX**TOTAL
ACRES
THIS
LINE**

PARCEL NUMBER	SCHOOL DIST.	VOL/PAGE - REG. DEEDS	TOTAL ACRES OF DESC.	ACREAGE & VALUE OF DESCRIPTION SUBJECT TO GENERAL PROPERTY TAX						6. MFL CLOSED ENTERED AFTER 2004 7. MFL OPEN ENTERED BEFORE 2005 8. MFL CLOSED ENTERED BEFORE 2005		EXEMPT FROM GEN. PROPERTY TAX		ACRES THIS LINE
NAME & ADDRESS	SEC. TN. RANGE DESCRIPTION OF PROPERTY	C O D E	ACRES	LAND VALUE	IMPROVEMENT VALUE	TOTAL VALUE	C O D E	ACRES	VALUE	C O D E	ACRES			
23251 3165.0000 31650000 MONROE SCHOOL DISTRICT 3682 JOHN AMACHER, JENNIFER AMACHER 2650 9TH AVE MONROE, WI, 53566	2650 9TH AVE City of Monroe - Not In TID REES-MANOS SUBDIVISIONLOT 18	A	0.22	\$23,400	\$172,400	\$195,800						0.22		
23251 3166.0000 31660000 MONROE SCHOOL DISTRICT 3682 CHRISTOPHER A ISELY 2653 10TH AVENUE MONROE, WI, 53566	2653 10TH AVE City of Monroe - Not In TID REES-MANOS SUBDIVISIONLOT 19	A	0.22	\$24,000	\$274,100	\$298,100						0.22		
23251 3167.0000 31670000 MONROE SCHOOL DISTRICT 3682 GREENCO INDUSTRIES INC 1601 4TH AVE WEST MONROE, WI, 53566	2647 10TH AVE City of Monroe - Not In TID REES-MANOS SUBDIVISIONLOT 20 EXEMPT									X5	0.21	0.21		
23251 3168.0000 31680000 MONROE SCHOOL DISTRICT 3682 The Robert J. and Marilyn A. Hoesly Living Trust 2643 10th Avenue Monroe, WI, 53566	2643 10TH AVE City of Monroe - Not In TID REES-MANOS SUBDIVISIONLOT 21	A	0.21	\$23,100	\$154,800	\$177,900						0.21		

YEAR 2025	State No.
--------------	-----------

ASSESSMENT ROLL FOR MONROE Green COUNTY

KEY TO
CODES

1.A - RESIDENTIAL
2.B - COMMERCIAL
3.C - MANUFACTURING
4.D - AGRICULTURAL

5.E - UNDEVELOPED
5m - AGRICULTURAL FOREST
6.F - PRODUCTIVE FOREST LANDS
7.G - OTHER

1. PFC REG. ENTERED BEFORE 1/1/72
2. PFC REG. ENTERED AFTER 12/31/71
3. PFC SPECIAL CLASSIFICATION
4. COUNTY FOREST CROP
5. MFL OPEN ENTERED AFTER 2004
6. MFL CLOSED ENTERED AFTER 2004
7. MFL OPEN ENTERED BEFORE 2005
8. MFL CLOSED ENTERED BEFORE 2005

1. FEDERAL
2. STATE
3. COUNTY
4. OTHER

EXEMPT FROM GEN.
PROPERTY TAX

TOTAL
ACRES
THIS
LINE

3733

PARCEL NUMBER	SCHOOL DIST.	VOL/PAGE - REG. DEEDS	TOTAL ACRES	ACREAGE & VALUE OF DESCRIPTION SUBJECT TO GENERAL PROPERTY TAX					6. MFL CLOSED ENTERED AFTER 2004 7. MFL OPEN ENTERED BEFORE 2005 8. MFL CLOSED ENTERED BEFORE 2005			EXEMPT FROM GEN. PROPERTY TAX		ACRES THIS LINE
		OF DESC.		ACRES	LAND VALUE	IMPROVEMENT VALUE	TOTAL VALUE		ACRES	VALUE		ACRES		
NAME & ADDRESS		SEC. TN. RANGE DESCRIPTION OF PROPERTY	C O D E	ACRES	LAND VALUE	IMPROVEMENT VALUE	TOTAL VALUE	C O D E	ACRES	VALUE	C O D E	ACRES		
23251 3169.0000 31690000	MONROE SCHOOL DISTRICT 3682	2639 10TH AVE City of Monroe - Not In TID REES-MANOS SUBDIVISIONLOT 22	A	0.21	\$23,100	\$206,600	\$229,700						0.21	
CARSON A SCHEIDEGGER 2639 10TH AVENUE MONROE, WI, 53566														
23251 3170.0000 31700000	MONROE SCHOOL DISTRICT 3682	2633 10TH AVE City of Monroe - Not In TID REES-MANOS SUBDIVISIONLOT 23	A	0.21	\$23,100	\$166,300	\$189,400						0.21	
Brandon Broshous, Paige Gilman 2633 10th Avenue Monroe, WI, 53566														
23251 3171.0000 31710000	MONROE SCHOOL DISTRICT 3682	2627 10TH AVE City of Monroe - Not In TID REES-MANOS SUBDIVISIONLOT 24	A	0.31	\$28,500	\$309,700	\$338,200						0.31	
JERALD R HENTRICH, TANA L HENTRICH 2627 10TH AVENUE MONROE, WI, 53566														
23251 3172.1000 31721000	MONROE SCHOOL DISTRICT 3682	2656 10TH AVE City of Monroe - Not In TID CSM 5281 (V25-P195) LOT 1 BNG PRT FRAC LOTS 9 & 10 OF NE4 SEC 3	A	0.42	\$33,300	\$171,800	\$205,100						0.42	
DANIEL C MOORE, LORI A MOORE 2656 10TH AVENUE MONROE, WI, 53566														

3734

3735

3736

YEAR 2025	State No.
--------------	-----------

ASSESSMENT ROLL FOR MONROE Green COUNTY

KEY TO
CODES

1.A - RESIDENTIAL
2.B - COMMERCIAL
3.C - MANUFACTURING
4.D - AGRICULTURAL

5.E - UNDEVELOPED
5m - AGRICULTURAL FOREST
6.F - PRODUCTIVE FOREST LANDS
7.G - OTHER

1. PFC REG. ENTERED BEFORE 1/1/72
2. PFC REG. ENTERED AFTER 12/31/71
3. PFC SPECIAL CLASSIFICATION
4. COUNTY FOREST CROP
5. MFL OPEN ENTERED AFTER 2004
6. MFL CLOSED ENTERED AFTER 2004
7. MFL OPEN ENTERED BEFORE 2005
8. MFL CLOSED ENTERED BEFORE 2005

1. FEDERAL
2. STATE
3. COUNTY
4. OTHER

EXEMPT FROM GEN.
PROPERTY TAX

TOTAL
ACRES
THIS
LINE

PARCEL NUMBER	SCHOOL DIST.	VOL/PAGE - REG. DEEDS	TOTAL ACRES OF DESC.	ACREAGE & VALUE OF DESCRIPTION SUBJECT TO GENERAL PROPERTY TAX					6. MFL CLOSED ENTERED AFTER 2004 7. MFL OPEN ENTERED BEFORE 2005 8. MFL CLOSED ENTERED BEFORE 2005			EXEMPT FROM GEN. PROPERTY TAX		ACRES THIS LINE
NAME & ADDRESS		SEC. TN. RANGE DESCRIPTION OF PROPERTY	C O D E	ACRES	LAND VALUE	IMPROVEMENT VALUE	TOTAL VALUE	C O D E	ACRES	VALUE	C O D E	ACRES		
23251 3173.2000 31732000 GARY W PARTRIDGE 2650 10TH AVENUE MONROE, WI, 53566	MONROE SCHOOL DISTRICT 3682	2650 10TH AVE City of Monroe - Not In TID REES-MANOS SUBDIVISIONLOT 26; PRT LOT 34 COM SW COR LOT 34 TH S89*E 109.01 FT TH NO*W 157.38 FT TO PT E LN LOT 34 TH W 109 FT TO NW COR LOT 26 TH S0*E 156.33 FT ALG E LN LOTS 25 AND 26 TO POB; EXC LOT 1 CSM 5281	A	0.41	\$32,600	\$251,800	\$284,400						0.41	
23251 3174.0000 31740000 MARY E BUENING 2646 10TH AVENUE MONROE, WI, 53566	MONROE SCHOOL DISTRICT 3682	2646 10TH AVE City of Monroe - Not In TID REES-MANOS SUBDIVISIONLOT 27; ALSO PRT LOT 34 COM SE COR LOT 27 TH E 109 FT TH N 77 FT TH W 109 FT TO NW COR LOT 27 TH S 77 FT POB	A	0.41	\$32,600	\$260,800	\$293,400						0.41	
23251 3175.0000 31750000 TYLER J BRUGGER, KERRIE L REED 2640 10TH AVENUE MONROE, WI, 53566	MONROE SCHOOL DISTRICT 3682	2640 10TH AVE City of Monroe - Not In TID REES-MANOS SUBDIVISIONLOT 28; ALSO CSM 691 - LOT 2 CONT 8401 SQ FT PRT LOT 34	A	0.41	\$32,600	\$283,600	\$316,200						0.41	
23251 3176.0000 31760000 Jeffrey Henze 2634 10th Avenue Monroe, WI, 53566	MONROE SCHOOL DISTRICT 3682	2634 10TH AVE City of Monroe - Not In TID REES-MANOS SUBDIVISION LOT 29	A	0.21	\$23,100	\$246,800	\$269,900						0.21	

YEAR 2025	State No.
--------------	-----------

ASSESSMENT ROLL FOR MONROE Green COUNTY

KEY TO
CODES

1.A - RESIDENTIAL
2.B - COMMERCIAL
3.C - MANUFACTURING
4.D - AGRICULTURAL

5.E - UNDEVELOPED
5m - AGRICULTURAL FOREST
6.F - PRODUCTIVE FOREST LANDS
7.G - OTHER

1. PFC REG. ENTERED BEFORE 1/1/72
2. PFC REG. ENTERED AFTER 12/31/71
3. PFC SPECIAL CLASSIFICATION
4. COUNTY FOREST CROP
5. MFL OPEN ENTERED AFTER 2004
6. MFL CLOSED ENTERED AFTER 2004
7. MFL OPEN ENTERED BEFORE 2005
8. MFL CLOSED ENTERED BEFORE 2005

1. FEDERAL
2. STATE
3. COUNTY
4. OTHER

EXEMPT FROM GEN.
PROPERTY TAX

TOTAL
ACRES
THIS
LINE

PARCEL NUMBER	SCHOOL DIST.	VOL/PAGE - REG. DEEDS	TOTAL ACRES OF DESC.	ACREAGE & VALUE OF DESCRIPTION SUBJECT TO GENERAL PROPERTY TAX				6. MFL CLOSED ENTERED AFTER 2004 7. MFL OPEN ENTERED BEFORE 2005 8. MFL CLOSED ENTERED BEFORE 2005			EXEMPT FROM GEN. PROPERTY TAX		ACRES THIS LINE
NAME & ADDRESS		SEC. TN. RANGE DESCRIPTION OF PROPERTY	C O D E	ACRES	LAND VALUE	IMPROVEMENT VALUE	TOTAL VALUE	C O D E	ACRES	VALUE	C O D E	ACRES	
23251 3177.0000 31770000 DANIEL M CONLEY 1000 27TH STREET MONROE, WI, 53566	MONROE SCHOOL DISTRICT 3682	1000 27TH ST City of Monroe - Not In TID REES-MANOS SUBDIVISIONLOT 30	A	0.21	\$23,100	\$292,100	\$315,200						0.21
23251 3178.0000 31780000 The Carol Priebe Revocable Living Trust dated December 8 2015 1004 27th St Monroe, WI, 53566	MONROE SCHOOL DISTRICT 3682	1004 27TH ST City of Monroe - Not In TID REES-MANOS SUBDIVISION LOT 31 & ALL THAT PART LOT 34, COM SE COR OF LOT 29 TH E 109 FT TH N0*W 34 FT TO S LN OF LOT 32 TH W 109 FT ALG S LN OF LTS 31 & 32 TO SW COR OF LOT 31 TH S0*E 34 FT ALG E LN OF LOT 29 34 FT TO POB (ALSO KNOWN AS: LOT 31; ALSO CSM 691 LOT 1 CONT 3710 SQ FT PRT OF LOT 34)	A	0.29	\$27,600	\$166,500	\$194,100						0.29
23251 3179.0000 31790000 CURTIS R QUINN 1010 27TH STREET MONROE, WI, 53566	MONROE SCHOOL DISTRICT 3682	1010 27TH ST City of Monroe - Not In TID REES-MANOS SUBDIVISIONLOT 32	A	0.22	\$24,300	\$229,600	\$253,900						0.22
23251 3180.0000 31800000 HOWARD O SCHILLER 2703 11TH AVENUE MONROE , WI, 53566	MONROE SCHOOL DISTRICT 3682	2703 11TH AVE City of Monroe - Not In TID REES-MANOS SUBDIVISIONLOT 33	A	0.23	\$24,600	\$193,200	\$217,800						0.23

YEAR
2025

State No.

ASSESSMENT ROLL FOR MONROE Green COUNTYKEY TO
CODES1.A - RESIDENTIAL
2.B - COMMERCIAL
3.C - MANUFACTURING
4.D - AGRICULTURAL5. **E** - UNDEVELOPED
5**m** - AGRICULTURAL FOREST
6. **F** - PRODUCTIVE FOREST LANDS
7. **G** - OTHER1. PFC REG. ENTERED BEFORE 1/1/72
2. PFC REG. ENTERED AFTER 12/31/71
3. PFC SPECIAL CLASSIFICATION
4. COUNTY FOREST CROP
5. MFL OPEN ENTERED AFTER 2004
6. MFL CLOSED ENTERED AFTER 2004
7. MFL OPEN ENTERED BEFORE 2005
8. MFL CLOSED ENTERED BEFORE 20051. FEDERAL
2. STATE
3. COUNTY
4. OTHEREXEMPT FROM GEN.
PROPERTY TAX**TOTAL
ACRES
THIS
LINE**

PARCEL NUMBER	SCHOOL DIST.	VOL/PAGE - REG. DEEDS	TOTAL ACRES OF DESC.	ACREAGE & VALUE OF DESCRIPTION SUBJECT TO GENERAL PROPERTY TAX							6. MFL CLOSED ENTERED AFTER 2004 7. MFL OPEN ENTERED BEFORE 2005 8. MFL CLOSED ENTERED BEFORE 2005		EXEMPT FROM GEN. PROPERTY TAX		ACRES THIS LINE
NAME & ADDRESS		SEC. TN. RANGE DESCRIPTION OF PROPERTY		C O D E	ACRES	LAND VALUE	IMPROVEMENT VALUE	TOTAL VALUE	C O D E	ACRES	VALUE	C O D E	ACRES		
23251 3181.0000 31810000 FREDERICK J FAESSLER 2705 11TH AVENUE MONROE, WI, 53566	MONROE SCHOOL DISTRICT 3682	2705 11TH AVE City of Monroe - Not In TID REES-MANOS SUBDIVISIONCSM 691 (V2- P244) LOT 3 CONT 9661 SQ FT PRT LOT 34		A	0.22	\$24,200	\$160,800	\$185,000						0.22	
23251 3181.1000 31811000 BEVERLY R STEFFES 2711 11TH AVENUE MONROE, WI, 53566	MONROE SCHOOL DISTRICT 3682	2711 11TH AVE City of Monroe - Not In TID REES-MANOS SUBDIVISIONCSM 691 (V2- P244) LOT 4 CONT 9664 SQ FT PRT LOT 34		A	0.22	\$24,200	\$158,100	\$182,300						0.22	
23251 3185.0000 31850000 RICHARD L BONJOUR, DENISE A BONJOUR 1408 PARKVIEW DR MONROE, WI, 53566	MONROE SCHOOL DISTRICT 3682	1408 PARKVIEW DR City of Monroe - Not In TID MANSION EST 1ST ADD BLOCK 3LOT 2		A	0.41	\$47,700	\$260,900	\$308,600						0.41	
23251 3186.0000 31860000 Zachary Stromberg 1412 Parkview Drive Monroe, WI, 53566	MONROE SCHOOL DISTRICT 3682	1412 PARKVIEW DR City of Monroe - Not In TID MANSION ESTATES 1ST ADDN BLOCK 3LOT 3		A	0.40	\$47,300	\$220,900	\$268,200						0.40	

YEAR
2025

State No.

ASSESSMENT ROLL FOR MONROE Green COUNTYKEY TO
CODES1.A - RESIDENTIAL
2.B - COMMERCIAL
3.C - MANUFACTURING
4.D - AGRICULTURAL5.E - UNDEVELOPED
5m - AGRICULTURAL FOREST
6.F - PRODUCTIVE FOREST LANDS
7.G - OTHER1. PFC REG. ENTERED BEFORE 1/1/72
2. PFC REG. ENTERED AFTER 12/31/71
3. PFC SPECIAL CLASSIFICATION
4. COUNTY FOREST CROP
5. MFL OPEN ENTERED AFTER 2004
6. MFL CLOSED ENTERED AFTER 2004
7. MFL OPEN ENTERED BEFORE 2005
8. MFL CLOSED ENTERED BEFORE 20051. FEDERAL
2. STATE
3. COUNTY
4. OTHEREXEMPT FROM GEN.
PROPERTY TAX**TOTAL
ACRES
THIS
LINE**

PARCEL NUMBER	SCHOOL DIST.	VOL/PAGE - REG. DEEDS	TOTAL ACRES OF DESC.	ACREAGE & VALUE OF DESCRIPTION SUBJECT TO GENERAL PROPERTY TAX						6. MFL CLOSED ENTERED AFTER 2004 7. MFL OPEN ENTERED BEFORE 2005 8. MFL CLOSED ENTERED BEFORE 2005		EXEMPT FROM GEN. PROPERTY TAX		ACRES THIS LINE
NAME & ADDRESS		SEC. TN. RANGE DESCRIPTION OF PROPERTY	C O D E	ACRES	LAND VALUE	IMPROVEMENT VALUE	TOTAL VALUE	C O D E	ACRES	VALUE	C O D E	ACRES		
23251 3186.1000 31861000 Green County Courthouse Monroe, WI, 53566	MONROE SCHOOL DISTRICT 3682	Exempt City of Monroe - Not In TID MANSION EST. 1ST ADD BLK 3 OUTLOT 1 EXEMPT									X3	0.06	0.07	
23251 3187.0000 31870000 JARED M STEINMANN 1420 PARKVIEW DR MONROE, WI, 53566	MONROE SCHOOL DISTRICT 3682	1420 PARKVIEW DR City of Monroe - Not In TID MANSION EST 1ST ADDITION BLOCK 3LOT 4 EXC ELY 1 FT OF SD LOT	A	0.36	\$45,600	\$214,700	\$260,300						0.36	
23251 3188.0000 31880000 Edward A. Gobeli and Peggy A. Gobeli Revocable Trust Dated January 21, 2025 1424 Parkview Drive Monroe, WI, 53566	MONROE SCHOOL DISTRICT 3682	1424 PARKVIEW DR City of Monroe - Not In TID MANSION EST 1ST ADD BLOCK 3 LOT 5	A	0.27	\$41,900	\$232,100	\$274,000						0.27	
23251 3189.0000 31890000 AARON V DUECKER 1428 PARKVIEW DRIVE MONROE, WI, 53566	MONROE SCHOOL DISTRICT 3682	1428 PARKVIEW DR City of Monroe - Not In TID 1ST ADDITION MANSION ESTATES BLOCK 3 LOT 6	A	0.27	\$41,900	\$192,400	\$234,300						0.27	

YEAR
2025

State No.

ASSESSMENT ROLL FOR MONROE Green COUNTYKEY TO
CODES1.A - RESIDENTIAL
2.B - COMMERCIAL
3.C - MANUFACTURING
4.D - AGRICULTURAL5. **E** - UNDEVELOPED
5**m** - AGRICULTURAL FOREST
6. **F** - PRODUCTIVE FOREST LANDS
7. **G** - OTHER1. PFC REG. ENTERED BEFORE 1/1/72
2. PFC REG. ENTERED AFTER 12/31/71
3. PFC SPECIAL CLASSIFICATION
4. COUNTY FOREST CROP
5. MFL OPEN ENTERED AFTER 2004
6. MFL CLOSED ENTERED AFTER 2004
7. MFL OPEN ENTERED BEFORE 2005
8. MFL CLOSED ENTERED BEFORE 20051. FEDERAL
2. STATE
3. COUNTY
4. OTHEREXEMPT FROM GEN.
PROPERTY TAX**TOTAL
ACRES
THIS
LINE**

PARCEL NUMBER	SCHOOL DIST.	VOL/PAGE - REG. DEEDS	TOTAL ACRES OF DESC.	ACREAGE & VALUE OF DESCRIPTION SUBJECT TO GENERAL PROPERTY TAX						6. MFL CLOSED ENTERED AFTER 2004 7. MFL OPEN ENTERED BEFORE 2005 8. MFL CLOSED ENTERED BEFORE 2005		EXEMPT FROM GEN. PROPERTY TAX		ACRES THIS LINE
NAME & ADDRESS		SEC. TN. RANGE DESCRIPTION OF PROPERTY	C O D E	ACRES	LAND VALUE	IMPROVEMENT VALUE	TOTAL VALUE	C O D E	ACRES	VALUE	C O D E	ACRES		
23251 3190.0000 31900000 JUDITH A WAELTI 1502 PARKVIEW DRIVE MONROE, WI, 53566	MONROE SCHOOL DISTRICT 3682	1502 PARKVIEW DR City of Monroe - Not In TID MANSION EST 1ST ADDITION BLOCK 3LOT 7	A	0.27	\$41,900	\$190,700	\$232,600						0.27	
23251 3191.0000 31910000 WALTER A BANDI, BARBARA J BANDI 1506 PARKVIEW DRIVE MONROE, WI, 53566	MONROE SCHOOL DISTRICT 3682	1506 PARKVIEW DR City of Monroe - Not In TID MANSION EST 1ST ADD BLOCK 3 LOT 8	A	0.27	\$41,900	\$184,800	\$226,700						0.27	
23251 3192.0000 31920000 KENNETH L SCHULDT, ELISSA L SCHULDT 1510 PARKVIEW DRIVE MONROE, WI, 53566	MONROE SCHOOL DISTRICT 3682	1510 PARKVIEW DR City of Monroe - Not In TID 1ST ADDITION MANSION ESTATES BLOCK 3 LOT 9	A	0.27	\$41,900	\$149,100	\$191,000						0.27	
23251 3193.0000 31930000 DEE DEE L SEFFROOD PO BOX 731 MONROE, WI, 53566-0731	MONROE SCHOOL DISTRICT 3682	1514 PARKVIEW DR City of Monroe - Not In TID FIRST ADDITION TO MANSION ESTATES BLOCK 3LOT 10	A	0.24	\$40,500	\$59,300	\$99,800						0.24	

YEAR 2025	State No.
--------------	-----------

ASSESSMENT ROLL FOR MONROE Green COUNTY

KEY TO
CODES

1.A - RESIDENTIAL
2.B - COMMERCIAL
3.C - MANUFACTURING
4.D - AGRICULTURAL

5.E - UNDEVELOPED
5m - AGRICULTURAL FOREST
6.F - PRODUCTIVE FOREST LANDS
7.G - OTHER

1. PFC REG. ENTERED BEFORE 1/1/72
2. PFC REG. ENTERED AFTER 12/31/71
3. PFC SPECIAL CLASSIFICATION
4. COUNTY FOREST CROP
5. MFL OPEN ENTERED AFTER 2004
6. MFL CLOSED ENTERED AFTER 2004
7. MFL OPEN ENTERED BEFORE 2005
8. MFL CLOSED ENTERED BEFORE 2005

1. FEDERAL
2. STATE
3. COUNTY
4. OTHER

EXEMPT FROM GEN.
PROPERTY TAX

TOTAL
ACRES
THIS
LINE

3757

PARCEL NUMBER	SCHOOL DIST.	VOL/PAGE - REG. DEEDS	TOTAL ACRES	ACREAGE & VALUE OF DESCRIPTION SUBJECT TO GENERAL PROPERTY TAX					6. MFL CLOSED ENTERED AFTER 2004 7. MFL OPEN ENTERED BEFORE 2005 8. MFL CLOSED ENTERED BEFORE 2005			EXEMPT FROM GEN. PROPERTY TAX		ACRES THIS LINE
		OF DESC.		ACRES	LAND VALUE	IMPROVEMENT VALUE	TOTAL VALUE			ACRES	VALUE		ACRES	
23251 3194.0000 31940000	MONROE SCHOOL DISTRICT 3682	1518 PARKVIEW DR City of Monroe - Not In TID MANSION EST 1ST ADD BLOCK 3 LOT 11	A	0.24	\$40,600	\$114,400	\$155,000							0.24
The Ronald and Donna Briggs Irrevocable Trust dated March 28, 2023 1518 Parkview Drive Monroe, WI, 53566														
23251 3195.0000 31950000	MONROE SCHOOL DISTRICT 3682	1522 PARKVIEW DR City of Monroe - Not In TID FIRST ADDITION TO MANSION ESTATES BLOCK 3 LOT 12	A	0.25	\$40,700	\$118,700	\$159,400							0.25
CYNTHIA A RICHMOND 1522 PARKVIEW DRIVE MONROE, WI, 53566														
23251 3196.0000 31960000	MONROE SCHOOL DISTRICT 3682	1526 PARKVIEW DR City of Monroe - Not In TID MANSION EST 1ST ADD BLOCK 3 LOT 13	A	0.18	\$31,700	\$140,000	\$171,700							0.18
THOMAS A LINE 1526 PARKVIEW DRIVE MONROE , WI, 53566														
23251 3197.0000 31970000	MONROE SCHOOL DISTRICT 3682	1532 PARKVIEW DR City of Monroe - Not In TID MANSION EST 1ST ADD BLOCK 3 LOT 14	A	0.23	\$40,000	\$194,000	\$234,000							0.23
KRISTINE ALBERTSON 1532 PARKVIEW DR MONROE, WI, 53566														

3758

3759

3760

YEAR 2025	State No.
--------------	-----------

ASSESSMENT ROLL FOR MONROE Green COUNTY

KEY TO
CODES

1.A - RESIDENTIAL
2.B - COMMERCIAL
3.C - MANUFACTURING
4.D - AGRICULTURAL

5.E - UNDEVELOPED
5m - AGRICULTURAL FOREST
6.F - PRODUCTIVE FOREST LANDS
7.G - OTHER

1. PFC REG. ENTERED BEFORE 1/1/72
2. PFC REG. ENTERED AFTER 12/31/71
3. PFC SPECIAL CLASSIFICATION
4. COUNTY FOREST CROP
5. MFL OPEN ENTERED AFTER 2004
6. MFL CLOSED ENTERED AFTER 2004
7. MFL OPEN ENTERED BEFORE 2005
8. MFL CLOSED ENTERED BEFORE 2005

1. FEDERAL
2. STATE
3. COUNTY
4. OTHER

EXEMPT FROM GEN.
PROPERTY TAX

TOTAL
ACRES
THIS
LINE

PARCEL NUMBER	SCHOOL DIST.	VOL/PAGE - REG. DEEDS	TOTAL ACRES OF DESC.	ACREAGE & VALUE OF DESCRIPTION SUBJECT TO GENERAL PROPERTY TAX				6. MFL CLOSED ENTERED AFTER 2004 7. MFL OPEN ENTERED BEFORE 2005 8. MFL CLOSED ENTERED BEFORE 2005			EXEMPT FROM GEN. PROPERTY TAX		ACRES THIS LINE
NAME & ADDRESS	SEC. TN. RANGE DESCRIPTION OF PROPERTY	C O D E	ACRES	LAND VALUE	IMPROVEMENT VALUE	TOTAL VALUE	C O D E	ACRES	VALUE	C O D E	ACRES		
23251 3198.0000 31980000 MONROE SCHOOL DISTRICT 3682 Brandon Hilliard, a/k/a Brandon Hilliard, Megan Hilliard 1407 Parkview Drive Monroe, WI, 53566	1407 PARKVIEW DR City of Monroe - Not In TID MANSION EST 2ND ADD - BLOCK 2 LOT 4	A	0.27	\$41,800	\$212,300	\$254,100						0.27	
23251 3199.0000 31990000 MONROE SCHOOL DISTRICT 3682 1413 PARKVIEW DRIVE LLC 4378 S JORDAN DR APT 10 MCFARLAND, WI, 53558	1413 PARKVIEW DR City of Monroe - Not In TID MANSION EST 2ND ADD BLOCK 2 LOT 5	A	0.29	\$42,800	\$189,000	\$231,800						0.29	
23251 3200.0000 32000000 MONROE SCHOOL DISTRICT 3682 THE M AND M KARBASSI REVOCABLE LIVING TRUST dated October 16 2024 W5815 Old Argyle Road Monroe, WI, 53566	1419 PARKVIEW DR City of Monroe - Not In TID MANSION EST 2ND ADD - BLOCK 2 LOT 6	A	0.25	\$41,100	\$247,500	\$288,600						0.25	
23251 3201.0000 32010000 MONROE SCHOOL DISTRICT 3682 Katherine Kravitz (n/k/a Katherine F. Baker) 9 Bernwick Circle Madison, WI, 53719	1423 PARKVIEW DR City of Monroe - Not In TID MANSION ESTATES 2ND ADDITION - BLOCK 2 LOT 7	A	0.26	\$41,500	\$349,800	\$391,300						0.26	

YEAR 2025	State No.
--------------	-----------

ASSESSMENT ROLL FOR MONROE Green COUNTY

KEY TO
CODES

1.A - RESIDENTIAL
2.B - COMMERCIAL
3.C - MANUFACTURING
4.D - AGRICULTURAL

5.E - UNDEVELOPED
5m - AGRICULTURAL FOREST
6.F - PRODUCTIVE FOREST LANDS
7.G - OTHER

1. PFC REG. ENTERED BEFORE 1/1/72
2. PFC REG. ENTERED AFTER 12/31/71
3. PFC SPECIAL CLASSIFICATION
4. COUNTY FOREST CROP
5. MFL OPEN ENTERED AFTER 2004
6. MFL CLOSED ENTERED AFTER 2004
7. MFL OPEN ENTERED BEFORE 2005
8. MFL CLOSED ENTERED BEFORE 2005

1. FEDERAL
2. STATE
3. COUNTY
4. OTHER

EXEMPT FROM GEN.
PROPERTY TAX

TOTAL
ACRES
THIS
LINE

PARCEL NUMBER	SCHOOL DIST.	VOL/PAGE - REG. DEEDS	TOTAL ACRES OF DESC.	ACREAGE & VALUE OF DESCRIPTION SUBJECT TO GENERAL PROPERTY TAX								EXEMPT FROM GEN. PROPERTY TAX		TOTAL ACRES THIS LINE
NAME & ADDRESS	SEC. TN. RANGE DESCRIPTION OF PROPERTY	C O D E	ACRES	LAND VALUE	IMPROVEMENT VALUE	TOTAL VALUE	C O D E	ACRES	VALUE	C O D E	ACRES			
3765 23251 3202.0000 32020000 REGINA H GAMACHE, STEVEN D FISHER 1425 PARKVIEW DRIVE MONROE, WI, 53566-1130	MONROE SCHOOL DISTRICT 3682 1425 PARKVIEW DR City of Monroe - Not In TID MANSION EST 2ND ADD BLOCK 2 LOT 8	A	0.27	\$41,900	\$261,800	\$303,700								0.27
3766 23251 3203.0000 32030000 NANCY M BEUTEL 1420 WILLOW WAY MONROE, WI, 53566	MONROE SCHOOL DISTRICT 3682 1420 WILLOW WAY City of Monroe - Not In TID SECTION 35 MANSION ESTATES 2ND ADD BLOCK 2LOT 11 (AKA: LOT A POS V2-P262)	A	0.25	\$40,800	\$199,600	\$240,400								0.25
3767 23251 3204.0000 32040000 REAGON M LEOPOLD 1426 WILLOW WAY MONROE, WI, 53566	MONROE SCHOOL DISTRICT 3682 1426 WILLOW WAY City of Monroe - Not In TID MANSION ESTATES 2ND ADDITION PRT LOTS 9 -11 BLK 2 IN SW4 SEC 26 & NW4 SEC 35, COM NW COR LOT 11 TH N52*E ALG SLY ROW LN OF WILLOW WAY 85.20 FT TO CRV/POB TH NELY CRV RT SD ROW LN RAD 135.5 FT CHD N59*E 36.43 FT TH SELY CRV RT RAD 35 FT CHD S85*E 31.73 FT TH SELY CRV LFT RAD 50 FT CHD S86*E 46.30 FT TH S23*E 98.66 FT TH S57*W 35 FT TH S52*W 35.03 FT TH N38*W 149.23 FT TO POB, ADA LOT B, POS (V2-P262)	A	0.24	\$40,600	\$147,900	\$188,500								0.24
3768 23251 3205.0000 32050000 TONY E STAGLIANO, RHONDA K STAGLIANO 1415 WILLOW WAY MONROE , WI, 53566	MONROE SCHOOL DISTRICT 3682 1432 WILLOW WAY City of Monroe - Not In TID MANSION EST 2ND ADD BLOCK 3 PRT LOTS 9,10,21, & 22 AND PRT VAC WILLOW WAY COM NE COR SD LOT 21 TH S32*11'E 40.11 FT TH S57*49'W 75 FT POB TH S57*49'W 199.25 FT, TH N23*48'W 98.66 FT TO PT ON CRV TH NELY ON CRV LEFT HAVING RAD	A	0.40	\$47,300	\$178,300	\$225,600								0.40

YEAR 2025	State No.
--------------	-----------

ASSESSMENT ROLL FOR MONROE Green COUNTY

KEY TO
CODES

1.A - RESIDENTIAL
2.B - COMMERCIAL
3.C - MANUFACTURING
4.D - AGRICULTURAL

5.E - UNDEVELOPED
5m - AGRICULTURAL FOREST
6.F - PRODUCTIVE FOREST LANDS
7.G - OTHER

1. PFC REG. ENTERED BEFORE 1/1/72
2. PFC REG. ENTERED AFTER 12/31/71
3. PFC SPECIAL CLASSIFICATION
4. COUNTY FOREST CROP
5. MFL OPEN ENTERED AFTER 2004
6. MFL CLOSED ENTERED AFTER 2004
7. MFL OPEN ENTERED BEFORE 2005
8. MFL CLOSED ENTERED BEFORE 2005

1. FEDERAL
2. STATE
3. COUNTY
4. OTHER

EXEMPT FROM GEN.
PROPERTY TAX

TOTAL
ACRES
THIS
LINE

PARCEL NUMBER		SCHOOL DIST.	VOL/PAGE - REG. DEEDS	TOTAL ACRES OF DESC.	ACREAGE & VALUE OF DESCRIPTION SUBJECT TO GENERAL PROPERTY TAX								EXEMPT FROM GEN. PROPERTY TAX		ACRES THIS LINE
NAME & ADDRESS			SEC. TN. RANGE DESCRIPTION OF PROPERTY		C O D E	ACRES	LAND VALUE	IMPROVEMENT VALUE	TOTAL VALUE	C O D E	ACRES	VALUE	C O D E	ACRES	
3769	23251 3206.0000 32060000		MONROE SCHOOL DISTRICT 3682	0 City of Monroe - Not In TID MANSION EST 2ND ADD BLK 2PRT LOTS 21,22, & 24 AND VAC WILLOW WAY FOUND IN POS V11-P147)									X4	0.31	
	CITY OF MONROE 1110 18TH AVENUE MONROE, WI, 53566														
3770	23251 3206.1000 32061000		MONROE SCHOOL DISTRICT 3682	0 City of Monroe - Not In TID CSM 4267 (V17-P125) LOT 1 - CONT .11A CSM 4268 (V17-P127) LOT 1 - CONT .69A BNG PRT LOTS 22 & 24 2ND ADD MANSION EST IN SW1/4 SEC 26 & NW4 SEC 35 EXEMPT									X4	0.80	0.80
	CITY OF MONROE 1110 18th Ave MONROE, WI, 53566														
3771	23251 3207.0000 32070000		MONROE SCHOOL DISTRICT 3682	1431 PARKVIEW DR City of Monroe - Not In TID MANSION EST 2ND ADD BLOCK 2 PRT LOT 9, BEG SW COR SD LOT 9 TH N38*W 140.61 FT TH N57*E 87.25 FT TH S32*E 139.89 FT TO NLY ROW LN OF PARKVIEW DR TH S57*W ALG SD NLY LN 73 FT POB (AKA PARC E) SUBJ TO EASE	A	0.29	\$42,800	\$190,100	\$232,900						0.29
	ROSE M KELLY 1431 PARKVIEW DRIVE MONROE, WI, 53566														
3772	23251 3208.0000 32080000		MONROE SCHOOL DISTRICT 3682	1437 PARKVIEW DR City of Monroe - Not In TID MANSION EST 2ND ADD BLOCK 2 PRT LOT 9 & VAC WILLOW WAY BEG SW COR LOT 20 TH S57*W ALG NLY ROW LN OF PARKVIEW DR 72 FT TH N32*W 139.89 FT TH N57*E 72 FT TH S32*E 139.89 FT TO SW COR SD LOT 20 POB	A	0.24	\$40,500	\$188,100	\$228,600						0.24
	STEVEN P HOESLY, TAMARA HOESLY 1437 PARKVIEW DRIVE MONROE, WI, 53566														

YEAR 2025	State No.
--------------	-----------

ASSESSMENT ROLL FOR MONROE Green COUNTY

KEY TO
CODES

1.A - RESIDENTIAL
2.B - COMMERCIAL
3.C - MANUFACTURING
4.D - AGRICULTURAL

5.E - UNDEVELOPED
5m - AGRICULTURAL FOREST
6.F - PRODUCTIVE FOREST LANDS
7.G - OTHER

1. PFC REG. ENTERED BEFORE 1/1/72
2. PFC REG. ENTERED AFTER 12/31/71
3. PFC SPECIAL CLASSIFICATION
4. COUNTY FOREST CROP
5. MFL OPEN ENTERED AFTER 2004
6. MFL CLOSED ENTERED AFTER 2004
7. MFL OPEN ENTERED BEFORE 2005
8. MFL CLOSED ENTERED BEFORE 2005

1. FEDERAL
2. STATE
3. COUNTY
4. OTHER

EXEMPT FROM GEN.
PROPERTY TAX

TOTAL
ACRES
THIS
LINE

PARCEL NUMBER	SCHOOL DIST.	VOL/PAGE - REG. DEEDS	TOTAL ACRES OF DESC.	ACREAGE & VALUE OF DESCRIPTION SUBJECT TO GENERAL PROPERTY TAX					6. MFL CLOSED ENTERED AFTER 2004 7. MFL OPEN ENTERED BEFORE 2005 8. MFL CLOSED ENTERED BEFORE 2005			EXEMPT FROM GEN. PROPERTY TAX		ACRES THIS LINE
NAME & ADDRESS		SEC. TN. RANGE DESCRIPTION OF PROPERTY	C O D E	ACRES	LAND VALUE	IMPROVEMENT VALUE	TOTAL VALUE	C O D E	ACRES	VALUE	C O D E	ACRES		
23251 3209.0000 32090000 JAMES E BROOKS, DEBORAH L BROOKS 1503 PARKVIEW DRIVE MONROE, WI, 53566	MONROE SCHOOL DISTRICT 3682	1503 PARKVIEW DR City of Monroe - Not In TID MANSION EST 2ND ADD BLK 3 PRT LOTS 20 & 21 BEG SW COR SD LOT 20, TH N32*W ALG WLY LN SD LOTS 20 & 21 139.89 FT TH N57*E 75 FT TH S32*E 139.89 FT TO NLY LN PARKVIEW DR TH S57*W ALG SD NLY LN 75 FT POB CONT 10491 SQ FT	A	0.26	\$41,500	\$158,300	\$199,800						0.26	
23251 3210.0000 32100000 Jack Dotta, Larissa Ethridge 1509 Parkview Drive Monroe, WI, 53566	MONROE SCHOOL DISTRICT 3682	1509 PARKVIEW DR City of Monroe - Not In TID MANSION EST 2ND ADDN BLOCK 3PRT LOTS 20 & 21, BEG SE COR SD LOT 20 TH S57*49*W ALG NLY ROW LN PARKVIEW DR 75 FT TH N32*11*W 139.89 FT TH N57*49'E 75 FT TO ELY LN SD LOT 21 TH S32*11'E 139.89 FT ALG TH ELY LN SD LOTS 20 & 21 139.89 FT TO SE COR SD LOT 20 POB; SUBJ TO EASEMENT; AKA LOT H OF POS (V2- P262)	A	0.29	\$42,800	\$177,200	\$220,000						0.29	
23251 3211.0000 32110000 NANCY SALZWEDEL 1414 WILLOW WAY MONROE, WI, 53566	MONROE SCHOOL DISTRICT 3682	1414 WILLOW WAY City of Monroe - Not In TID MANSION EST 2ND ADDITION BLOCK 2LOT 12, EXC 15 FT WIDE DRAINAGE EASEMENT ACROSS LOT 12	A	0.28	\$42,000	\$185,000	\$227,000						0.28	
23251 3212.0000 32120000 ERIC A ANDERSON 1408 WILLOW WAY MONROE, WI, 53566	MONROE SCHOOL DISTRICT 3682	1408 WILLOW WAY City of Monroe - Not In TID MANSION EST 2ND ADD BLOCK 2 LOT 13	A	0.21	\$36,400	\$111,500	\$147,900						0.21	

YEAR 2025	State No.
--------------	-----------

ASSESSMENT ROLL FOR MONROE Green COUNTY

KEY TO
CODES

1.A - RESIDENTIAL
2.B - COMMERCIAL
3.C - MANUFACTURING
4.D - AGRICULTURAL

5.E - UNDEVELOPED
5m - AGRICULTURAL FOREST
6.F - PRODUCTIVE FOREST LANDS
7.G - OTHER

1. PFC REG. ENTERED BEFORE 1/1/72
2. PFC REG. ENTERED AFTER 12/31/71
3. PFC SPECIAL CLASSIFICATION
4. COUNTY FOREST CROP
5. MFL OPEN ENTERED AFTER 2004
6. MFL CLOSED ENTERED AFTER 2004
7. MFL OPEN ENTERED BEFORE 2005
8. MFL CLOSED ENTERED BEFORE 2005

1. FEDERAL
2. STATE
3. COUNTY
4. OTHER

EXEMPT FROM GEN.
PROPERTY TAX

TOTAL
ACRES
THIS
LINE

PARCEL NUMBER		SCHOOL DIST.	VOL/PAGE - REG. DEEDS	TOTAL ACRES OF DESC.		ACREAGE & VALUE OF DESCRIPTION SUBJECT TO GENERAL PROPERTY TAX							EXEMPT FROM GEN. PROPERTY TAX		ACRES THIS LINE
NAME & ADDRESS			SEC. TN. RANGE DESCRIPTION OF PROPERTY		C O D E	ACRES	LAND VALUE	IMPROVEMENT VALUE	TOTAL VALUE	C O D E	ACRES	VALUE	C O D E	ACRES	
3777	23251 3213.0000 32130000 MONROE SCHOOL DISTRICT 3682 DZELAL aka XHELAL RUSHITI, HATIXHE RUSHITI 1539 Parkview Drive Monroe, WI, 53566		1539 PARKVIEW DR City of Monroe - Not In TID 2ND ADDITION TO MANSION ESTATES BLOCK 3LOT 15		A	0.23	\$39,900	\$202,700	\$242,600						0.23
	23251 3214.0000 32140000 MONROE SCHOOL DISTRICT 3682 AMBRALEE S AGUILAR, VICENTE AGUILAR ARAUJO 1533 PARKVIEW DRIVE MONROE, WI, 53566		1533 PARKVIEW DR City of Monroe - Not In TID MANSION ESTATES 2ND ADDITION BLOCK 3 LOT 16		A	0.18	\$31,200	\$199,800	\$231,000						0.18
3779	23251 3215.0000 32150000 MONROE SCHOOL DISTRICT 3682 JEFFREY KOHLSTEDT, PAMELA KOHLSTEDT 1527 PARKVIEW DR MONROE, WI, 53566-1131		1527 PARKVIEW DR City of Monroe - Not In TID MANSION EST 2ND ADD BLOCK 3 PRT LOT 18 COM WLY COR S88*E 194.84 FT ALG LN BETW LOTS 17 & 18 TO PT CUR SLY CUR R RAD 140 FT & CH S 17.31 FT N84*W 195.99 FT TO WLY COR LOT 18 POB; ALSO LOT 17		A	0.24	\$40,300	\$296,700	\$337,000						0.24
	23251 3216.0000 32160000 MONROE SCHOOL DISTRICT 3682 DIANE C FIELD 1521 PARKVIEW DRIVE MONROE , WI, 53566		1521 PARKVIEW DR City of Monroe - Not In TID MANSION ESTATES 2ND ADDITION BLOCK 3LOT 18 EXC BEG W COR LT 18 TH S88*E 194.84 FT TH SLY CRV RT RAD 140 FT CHD SO*E 17.31 FT TH N84*W 195.99 FT TO POB		A	0.52	\$52,800	\$148,600	\$201,400						0.52

YEAR 2025	State No.
--------------	-----------

ASSESSMENT ROLL FOR MONROE Green COUNTY

KEY TO
CODES

1.A - RESIDENTIAL
2.B - COMMERCIAL
3.C - MANUFACTURING
4.D - AGRICULTURAL

5.E - UNDEVELOPED
5m - AGRICULTURAL FOREST
6.F - PRODUCTIVE FOREST LANDS
7.G - OTHER

1. PFC REG. ENTERED BEFORE 1/1/72
2. PFC REG. ENTERED AFTER 12/31/71
3. PFC SPECIAL CLASSIFICATION
4. COUNTY FOREST CROP
5. MFL OPEN ENTERED AFTER 2004
6. MFL CLOSED ENTERED AFTER 2004
7. MFL OPEN ENTERED BEFORE 2005
8. MFL CLOSED ENTERED BEFORE 2005

1. FEDERAL
2. STATE
3. COUNTY
4. OTHER

EXEMPT FROM GEN.
PROPERTY TAX

TOTAL
ACRES
THIS
LINE

PARCEL NUMBER	SCHOOL DIST.	VOL/PAGE - REG. DEEDS	TOTAL ACRES	ACREAGE & VALUE OF DESCRIPTION				6. MFL CLOSED ENTERED AFTER 2004 7. MFL OPEN ENTERED BEFORE 2005 8. MFL CLOSED ENTERED BEFORE 2005			EXEMPT FROM GEN. PROPERTY TAX		ACRES THIS LINE
		OF DESC.	SUBJECT TO GENERAL PROPERTY TAX										
NAME & ADDRESS		SEC. TN. RANGE DESCRIPTION OF PROPERTY	C O D E	ACRES	LAND VALUE	IMPROVEMENT VALUE	TOTAL VALUE	C O D E	ACRES	VALUE	C O D E	ACRES	
23251 3217.0000 32170000 MICHAEL D COHAGEN, CAROLYN D COHAGEN 1515 PARKVIEW DR MONROE, WI, 53566	MONROE SCHOOL DISTRICT 3682	1515 PARKVIEW DR City of Monroe - Not In TID MANSION EST 2ND ADD BLOCK 3 LOT 19	A	0.33	\$44,400	\$186,200	\$230,600					0.33	
23251 3218.0000 32180000 TONY E STAGLIANO, RHONDA K STAGLIANO 1415 WILLOW WAY MONROE, WI, 53566	MONROE SCHOOL DISTRICT 3682	1415 WILLOW WAY City of Monroe - Not In TID MANSION EST 2ND ADD BLOCK 3 LOT 23	A	0.49	\$51,300	\$254,700	\$306,000					0.49	
23251 3219.0000 32190000 R&T Blackcat Properties, LLC 1446 Mansion Drive Monroe, WI, 53566	MONROE SCHOOL DISTRICT 3682	0 City of Monroe - Not In TID MANSION EST 2ND ADD BLK 3 PRT LOT 24 - CONT 1.05A, EXC CSM 4267 (V17-P125) LOT 1 & CSM 4268 (V17-P127) LOT 1	A	1.05	\$3,700	\$0	\$3,700					1.05	
23251 3220.0000 32200000 TONY J GRATZ, TONYA J GRATZ 1460 MANSION DRIVE MONROE, WI, 53566	MONROE SCHOOL DISTRICT 3682	1460 MANSION DR City of Monroe - TID #8 (2518) CSM 1031 (V3-P224) LOT 3 BNG PRT LOT 24 BLK 3 MANSION EST 2ND ADD	A	0.92	\$69,900	\$304,200	\$374,100					0.92	

YEAR 2025	State No.
--------------	-----------

ASSESSMENT ROLL FOR MONROE Green COUNTY

KEY TO
CODES

1.A - RESIDENTIAL
2.B - COMMERCIAL
3.C - MANUFACTURING
4.D - AGRICULTURAL

5.E - UNDEVELOPED
5m - AGRICULTURAL FOREST
6.F - PRODUCTIVE FOREST LANDS
7.G - OTHER

1. PFC REG. ENTERED BEFORE 1/1/72
2. PFC REG. ENTERED AFTER 12/31/71
3. PFC SPECIAL CLASSIFICATION
4. COUNTY FOREST CROP
5. MFL OPEN ENTERED AFTER 2004
6. MFL CLOSED ENTERED AFTER 2004
7. MFL OPEN ENTERED BEFORE 2005
8. MFL CLOSED ENTERED BEFORE 2005

1. FEDERAL
2. STATE
3. COUNTY
4. OTHER

EXEMPT FROM GEN.
PROPERTY TAX

TOTAL
ACRES
THIS
LINE

PARCEL NUMBER	SCHOOL DIST.	VOL/PAGE - REG. DEEDS	TOTAL ACRES OF DESC.	ACREAGE & VALUE OF DESCRIPTION SUBJECT TO GENERAL PROPERTY TAX					6. MFL CLOSED ENTERED AFTER 2004 7. MFL OPEN ENTERED BEFORE 2005 8. MFL CLOSED ENTERED BEFORE 2005			EXEMPT FROM GEN. PROPERTY TAX		ACRES THIS LINE
NAME & ADDRESS		SEC. TN. RANGE DESCRIPTION OF PROPERTY	C O D E	ACRES	LAND VALUE	IMPROVEMENT VALUE	TOTAL VALUE	C O D E	ACRES	VALUE	C O D E	ACRES		
23251 3220.1000 32201000 MONROE SCHOOL DISTRICT 3682 ROUNDY JOHNNIE L & STAMM GAYLE A REV TRUST 1456 MANSION DRIVE MONROE, WI, 53566		1456 MANSION DR City of Monroe - TID #8 (2518) CSM 1031 (V3-P224) LOT 1 & LOT 2 BNG PRT LOT 24 BLK 3 MANSION EST 2ND ADD IN SW4 SW4	A	0.69	\$60,100	\$258,300	\$318,400						0.69	
23251 3221.0000 32210000 MONROE SCHOOL DISTRICT 3682 JAMES F BELKE, JEAN A BELKE 1466 MANSION DRIVE MONROE, WI, 53566		1466 MANSION DR City of Monroe - TID #8 (2518) MANSION EST 2ND ADD BLOCK 3LOT 25 & COM SW COR LOT 25 TH N46*E 176.56 FT BNG SE COR SD LOT TH S1*E 185.81 FT TH N LN LOT 15 TH S71*W 136.88 FT TH N0*W 106.56 FT POB	A	0.70	\$60,700	\$194,500	\$255,200						0.70	
23251 3222.0000 32220000 MONROE SCHOOL DISTRICT 3682 TODD R MEIER, SUZANNE R MEIER 2505 8TH STREET MONROE, WI, 53566		1448 MANSION DR City of Monroe - Not In TID MANSION EST 2ND ADDITION BLOCK 3LOT 26; ALSO COM SE COR LOT 26 S0*E 151.73 FT TH S78*W 91.40 FT TH N0*W 168.64 FT TO SW COR LOT 26 TH N89*E 89.92 FT ALG SLY LN LOT 26 POB	A	0.66	\$58,500	\$198,400	\$256,900						0.66	
23251 3223.0000 32230000 MONROE SCHOOL DISTRICT 3682 JADALYN K HANSON 1472 MANSION DRIVE MONROE, WI, 53566		1472 MANSION DR City of Monroe - TID #8 (2518) MANSION ESTATES 2ND ADDITION BLOCK 3 PRT LOT 24 COM NE COR LOT 25 TH N89*E 186.26 FT TH S01*W 83.49 FT TH S28*W 105.07 FT TO NE COR LOT 15 TH S71*W ALG NLY LN LOT 15 136.66 FT TH N01*W 185.81 FT TO SE COR LOT 25 TH N01*W ALG E LN LOT 25 30 FT TO POB	A	0.75	\$62,500	\$182,100	\$244,600						0.75	

YEAR 2025	State No.
--------------	-----------

ASSESSMENT ROLL FOR MONROE Green COUNTY

KEY TO
CODES

1.A - RESIDENTIAL
2.B - COMMERCIAL
3.C - MANUFACTURING
4.D - AGRICULTURAL

5.E - UNDEVELOPED
5m - AGRICULTURAL FOREST
6.F - PRODUCTIVE FOREST LANDS
7.G - OTHER

1. PFC REG. ENTERED BEFORE 1/1/72
2. PFC REG. ENTERED AFTER 12/31/71
3. PFC SPECIAL CLASSIFICATION
4. COUNTY FOREST CROP
5. MFL OPEN ENTERED AFTER 2004
6. MFL CLOSED ENTERED AFTER 2004
7. MFL OPEN ENTERED BEFORE 2005
8. MFL CLOSED ENTERED BEFORE 2005

1. FEDERAL
2. STATE
3. COUNTY
4. OTHER

EXEMPT FROM GEN.
PROPERTY TAX

TOTAL
ACRES
THIS
LINE

3789

PARCEL NUMBER	SCHOOL DIST.	VOL/PAGE - REG. DEEDS	TOTAL ACRES OF DESC.	ACREAGE & VALUE OF DESCRIPTION SUBJECT TO GENERAL PROPERTY TAX					6. MFL CLOSED ENTERED AFTER 2004 7. MFL OPEN ENTERED BEFORE 2005 8. MFL CLOSED ENTERED BEFORE 2005			EXEMPT FROM GEN. PROPERTY TAX		ACRES THIS LINE
NAME & ADDRESS		SEC. TN. RANGE DESCRIPTION OF PROPERTY		C O D E	ACRES	LAND VALUE	IMPROVEMENT VALUE	TOTAL VALUE	C O D E	ACRES	VALUE	C O D E	ACRES	
23251 3225.0000 32250000	MONROE SCHOOL DISTRICT 3682	129 22ND AVE City of Monroe - Not In TID DONNY ADDN TO HILLSIDE ACRESLOT 1; ALSO INCL PRT VACATED ST BGN SE COR LOT 1 TH S89*W 153.18 FT TO SW COR LOT 1 TH S11*W 30.64 FT TO CNTRLN 2ND ST TH N89*E 153.18 FT TH N11*E 30.64 FT TO POB		A	0.38	\$36,500	\$417,400	\$453,900						0.38
MUELLER JAMES G TRUST 129 22ND AVENUE MONROE, WI, 53566														
23251 3226.0000 32260000	MONROE SCHOOL DISTRICT 3682	123 22ND AVE City of Monroe - Not In TID DONNY ADD TO HILLSIDE ACRES LOT 2		A	0.31	\$33,500	\$365,800	\$399,300						0.31
John F. Van Woert and Carol L. Van Woert Revocable Trust Dated June 19, 2013 123 22nd Avenue Monroe, WI, 53566														
23251 3227.0000 32270000	MONROE SCHOOL DISTRICT 3682	115 22ND AVE City of Monroe - Not In TID DONNY ADD TO HILLSIDE ACRES UNIT B, MARSHALL D ZWYGART CONDO I, PRT LOT 3		A	0.31	\$9,800	\$216,000	\$225,800						0.31
TARI S DOWER 115 22ND AVENUE MONROE, WI, 53566														
23251 3227.1000 32271000	MONROE SCHOOL DISTRICT 3682	117 22ND AVE City of Monroe - Not In TID DONNY ADD TO HILLSIDE ACRESMARSHALL D ZWYGART CONDO 1 - UNIT A		A	0.31	\$9,800	\$229,000	\$238,800						0.31
MAHLKUCH ROGER S & R COLLEEN REV TR 117 22ND AVENUE MONROE, WI, 53566														

3791

3792

YEAR 2025	State No.
--------------	-----------

ASSESSMENT ROLL FOR MONROE Green COUNTY

KEY TO
CODES

1.A - RESIDENTIAL
2.B - COMMERCIAL
3.C - MANUFACTURING
4.D - AGRICULTURAL

5.E - UNDEVELOPED
5m - AGRICULTURAL FOREST
6.F - PRODUCTIVE FOREST LANDS
7.G - OTHER

1. PFC REG. ENTERED BEFORE 1/1/72
2. PFC REG. ENTERED AFTER 12/31/71
3. PFC SPECIAL CLASSIFICATION
4. COUNTY FOREST CROP
5. MFL OPEN ENTERED AFTER 2004
6. MFL CLOSED ENTERED AFTER 2004
7. MFL OPEN ENTERED BEFORE 2005
8. MFL CLOSED ENTERED BEFORE 2005

1. FEDERAL
2. STATE
3. COUNTY
4. OTHER

EXEMPT FROM GEN.
PROPERTY TAX

TOTAL
ACRES
THIS
LINE

PARCEL NUMBER	SCHOOL DIST.	VOL/PAGE - REG. DEEDS	TOTAL ACRES OF DESC.	ACREAGE & VALUE OF DESCRIPTION SUBJECT TO GENERAL PROPERTY TAX								EXEMPT FROM GEN. PROPERTY TAX		TOTAL ACRES THIS LINE
NAME & ADDRESS	SEC. TN. RANGE DESCRIPTION OF PROPERTY	C O D E	ACRES	LAND VALUE	IMPROVEMENT VALUE	TOTAL VALUE	C O D E	ACRES	VALUE	C O D E	ACRES			
3793 23251 3228.0000 32280000 LEAH T WAELTI 109 22ND AVENUE MONROE, WI, 53566	MONROE SCHOOL DISTRICT 3682 109 22ND AVE City of Monroe - Not In TID DONNY ADDITION TO HILLSIDE ACRES LOT 4	A	0.31	\$33,500	\$274,400	\$307,900								0.31
3794 23251 3229.0000 32290000 TBMB LLC 3427A STONY CREST RD MCFARLAND, WI, 53558-9772	MONROE SCHOOL DISTRICT 3682 101 22ND AVE City of Monroe - Not In TID DONNY ADDITION TO HILLSIDE ACRES LOT 5	B	0.30	\$17,500	\$461,300	\$478,800								0.30
3795 23251 3230.0000 32300000 ALPINE HEIGHTS LLC 12050 TAMA RUN LN DARLINGTON, WI, 53530	MONROE SCHOOL DISTRICT 3682 2207 1ST ST City of Monroe - Not In TID DONNY ADD TO HILLSIDE ACRES CSM 926 (V3-P90) LOT 1, ORIG LOT 6 & PRT LOT 7	B	0.41	\$24,300	\$963,400	\$987,700								0.41
3796 23251 3231.0000 32310000 ALPINE HEIGHTS LLC 12050 TAMA RUN LN DARLINGTON, WI, 53530	MONROE SCHOOL DISTRICT 3682 2215 1ST ST City of Monroe - Not In TID DONNY ADD TO HILLSIDE ACRES CSM 926 (V3-P90) LOT 2, ORIG PRT LT 7 & PRT LT 8	B	0.41	\$24,300	\$963,400	\$987,700								0.41

YEAR 2025	State No.
--------------	-----------

ASSESSMENT ROLL FOR MONROE Green COUNTY

KEY TO
CODES

1.A - RESIDENTIAL
2.B - COMMERCIAL
3.C - MANUFACTURING
4.D - AGRICULTURAL

5.E - UNDEVELOPED
5m - AGRICULTURAL FOREST
6.F - PRODUCTIVE FOREST LANDS
7.G - OTHER

1. PFC REG. ENTERED BEFORE 1/1/72
2. PFC REG. ENTERED AFTER 12/31/71
3. PFC SPECIAL CLASSIFICATION
4. COUNTY FOREST CROP
5. MFL OPEN ENTERED AFTER 2004
6. MFL CLOSED ENTERED AFTER 2004
7. MFL OPEN ENTERED BEFORE 2005
8. MFL CLOSED ENTERED BEFORE 2005

1. FEDERAL
2. STATE
3. COUNTY
4. OTHER

EXEMPT FROM GEN.
PROPERTY TAX

TOTAL
ACRES
THIS
LINE

PARCEL NUMBER	SCHOOL DIST.	VOL/PAGE - REG. DEEDS	TOTAL ACRES OF DESC.	ACREAGE & VALUE OF DESCRIPTION SUBJECT TO GENERAL PROPERTY TAX								EXEMPT FROM GEN. PROPERTY TAX		TOTAL ACRES THIS LINE
NAME & ADDRESS	SEC. TN. RANGE DESCRIPTION OF PROPERTY	C O D E	ACRES	LAND VALUE	IMPROVEMENT VALUE	TOTAL VALUE	C O D E	ACRES	VALUE	C O D E	ACRES			
3797 23251 3232.0000 32320000 ALPINE HEIGHTS LLC 12050 TAMA RUN LN DARLINGTON, WI, 53530	MONROE SCHOOL DISTRICT 3682	2221 1ST ST City of Monroe - Not In TID DONNY ADD TO HILLSIDE ACRES CSM 926 (V3-P90) LOT 3, ORIG PRT LOT 8, LOT 9 & OL 1	B	0.51	\$29,800	\$964,800	\$994,600							0.51
3798 23251 3234.0000 32340000 DANIEL A KURTH 2503 1ST STREET MONROE, WI, 53566	MONROE SCHOOL DISTRICT 3682	2503 1ST ST City of Monroe - Not In TID DONNY ADDITION TO HILLSIDE ACRESLOT 10	A	0.29	\$32,400	\$248,300	\$280,700							0.29
3799 23251 3235.0000 32350000 TIMOTHY L STAUFFER, ERIN E STAUFFER 2509 1ST STREET MONROE, WI, 53566	MONROE SCHOOL DISTRICT 3682	2509 1ST ST City of Monroe - Not In TID DONNY ADDITION TO HILLSIDE ACRES LOT 11	A	0.28	\$32,400	\$236,500	\$268,900							0.28
3800 23251 3236.0000 32360000 DENNIS F POTTER, KATHLEEN M POTTER 2511 1ST STREET MONROE, WI, 53566	MONROE SCHOOL DISTRICT 3682	2511 1ST ST City of Monroe - Not In TID DONNY ADDITION TO HILLSIDE ACRES LOT 12	A	0.48	\$41,100	\$272,500	\$313,600							0.48

YEAR 2025	State No.
--------------	-----------

ASSESSMENT ROLL FOR MONROE Green COUNTY

KEY TO
CODES

1.A - RESIDENTIAL
2.B - COMMERCIAL
3.C - MANUFACTURING
4.D - AGRICULTURAL

5.E - UNDEVELOPED
5m - AGRICULTURAL FOREST
6.F - PRODUCTIVE FOREST LANDS
7.G - OTHER

1. PFC REG. ENTERED BEFORE 1/1/72
2. PFC REG. ENTERED AFTER 12/31/71
3. PFC SPECIAL CLASSIFICATION
4. COUNTY FOREST CROP
5. MFL OPEN ENTERED AFTER 2004
6. MFL CLOSED ENTERED AFTER 2004
7. MFL OPEN ENTERED BEFORE 2005
8. MFL CLOSED ENTERED BEFORE 2005

1. FEDERAL
2. STATE
3. COUNTY
4. OTHER

EXEMPT FROM GEN.
PROPERTY TAX

TOTAL
ACRES
THIS
LINE

PARCEL NUMBER	SCHOOL DIST.	VOL/PAGE - REG. DEEDS	TOTAL ACRES	ACREAGE & VALUE OF DESCRIPTION SUBJECT TO GENERAL PROPERTY TAX					6. MFL CLOSED ENTERED AFTER 2004 7. MFL OPEN ENTERED BEFORE 2005 8. MFL CLOSED ENTERED BEFORE 2005			EXEMPT FROM GEN. PROPERTY TAX		ACRES THIS LINE
		OF DESC.		ACRES	LAND VALUE	IMPROVEMENT VALUE	TOTAL VALUE		ACRES	VALUE		ACRES		
NAME & ADDRESS		SEC. TN. RANGE DESCRIPTION OF PROPERTY	C O D E	ACRES	LAND VALUE	IMPROVEMENT VALUE	TOTAL VALUE	C O D E	ACRES	VALUE	C O D E	ACRES		
23251 3237.0000 32370000	MONROE SCHOOL DISTRICT 3682	2515 1ST ST City of Monroe - Not In TID DONNY ADD TO HILLSIDE ACRES LOT 13	A	0.51	\$42,300	\$313,300	\$355,600						0.51	
Roger W. Blum and Judith B. Blum Revocable Trust Dated October 23, 2024 2515 1st Street Monroe, WI, 53566														
23251 3238.0000 32380000	MONROE SCHOOL DISTRICT 3682	2527 1ST ST City of Monroe - Not In TID DONNY ADD TO HILLSIDE ACRES LOT 14	A	0.45	\$39,800	\$293,700	\$333,500						0.45	
KENNETH L CHAPIN, JOAN A CHAPIN 2527 1ST STREET MONROE , WI, 53566														
23251 3239.0000 32390000	MONROE SCHOOL DISTRICT 3682	2533 1ST ST City of Monroe - Not In TID DONNY ADDITION TO HILLSIDE ACRES LOT 15	A	0.31	\$33,500	\$242,400	\$275,900						0.31	
JANE E GEMPELER 2533 1ST STREET MONROE, WI, 53566														
23251 3240.0000 32400000	MONROE SCHOOL DISTRICT 3682	2539 1ST ST City of Monroe - Not In TID DONNY ADD TO HILLSIDE ACRESLOT 16	A	0.31	\$33,500	\$243,900	\$277,400						0.31	
WILLIAM E WAGNER 2539 1ST STREET MONROE, WI, 53566														

YEAR 2025	State No.
--------------	-----------

ASSESSMENT ROLL FOR MONROE Green COUNTY

KEY TO
CODES

1.A - RESIDENTIAL
2.B - COMMERCIAL
3.C - MANUFACTURING
4.D - AGRICULTURAL

5.E - UNDEVELOPED
5m - AGRICULTURAL FOREST
6.F - PRODUCTIVE FOREST LANDS
7.G - OTHER

1. PFC REG. ENTERED BEFORE 1/1/72
2. PFC REG. ENTERED AFTER 12/31/71
3. PFC SPECIAL CLASSIFICATION
4. COUNTY FOREST CROP
5. MFL OPEN ENTERED AFTER 2004
6. MFL CLOSED ENTERED AFTER 2004
7. MFL OPEN ENTERED BEFORE 2005
8. MFL CLOSED ENTERED BEFORE 2005

1. FEDERAL
2. STATE
3. COUNTY
4. OTHER

EXEMPT FROM GEN.
PROPERTY TAX

TOTAL
ACRES
THIS
LINE

	PARCEL NUMBER	SCHOOL DIST.	VOL/PAGE - REG. DEEDS	TOTAL ACRES OF DESC.	ACREAGE & VALUE OF DESCRIPTION SUBJECT TO GENERAL PROPERTY TAX								EXEMPT FROM GEN. PROPERTY TAX		ACRES THIS LINE
	NAME & ADDRESS	SEC. TN. RANGE DESCRIPTION OF PROPERTY	C O D E	ACRES	LAND VALUE	IMPROVEMENT VALUE	TOTAL VALUE	C O D E	ACRES	VALUE	C O D E	ACRES			
3805	23251 3241.0000 32410000	MONROE SCHOOL DISTRICT 3682	2545 1ST ST City of Monroe - Not In TID DONNY ADDITION TO HILLSIDE ACRESLOT 17	A	0.31	\$33,500	\$262,400	\$295,900						0.31	
3806	23251 3242.0000 32420000	MONROE SCHOOL DISTRICT 3682	2551 1ST ST City of Monroe - Not In TID DONNY ADDITION TO HILLSIDE ACRESLOT 18	A	0.29	\$32,500	\$269,800	\$302,300						0.29	
3807	23251 3243.0000 32430000	MONROE SCHOOL DISTRICT 3682	2557 1ST ST City of Monroe - Not In TID DONNY ADD TO HILLSIDE ACRESLOT 19	A	0.31	\$33,500	\$262,600	\$296,100						0.31	
3808	23251 3244.0000 32440000	MONROE SCHOOL DISTRICT 3682	2563 1ST ST City of Monroe - Not In TID DONNY ADD TO HILLSIDE ACRES LOT 20	A	0.31	\$33,500	\$260,600	\$294,100						0.31	
	CHRISTOPHER A WALKER, EDELWEISS A WALKER 2563 1ST STREET MONROE, WI, 53566														

YEAR 2025	State No.
--------------	-----------

ASSESSMENT ROLL FOR MONROE Green COUNTY

KEY TO
CODES

1.A - RESIDENTIAL
2.B - COMMERCIAL
3.C - MANUFACTURING
4.D - AGRICULTURAL

5.E - UNDEVELOPED
5m - AGRICULTURAL FOREST
6.F - PRODUCTIVE FOREST LANDS
7.G - OTHER

1. PFC REG. ENTERED BEFORE 1/1/72
2. PFC REG. ENTERED AFTER 12/31/71
3. PFC SPECIAL CLASSIFICATION
4. COUNTY FOREST CROP
5. MFL OPEN ENTERED AFTER 2004
6. MFL CLOSED ENTERED AFTER 2004
7. MFL OPEN ENTERED BEFORE 2005
8. MFL CLOSED ENTERED BEFORE 2005

1. FEDERAL
2. STATE
3. COUNTY
4. OTHER

EXEMPT FROM GEN.
PROPERTY TAX

TOTAL
ACRES
THIS
LINE

PARCEL NUMBER		SCHOOL DIST.	VOL/PAGE - REG. DEEDS	TOTAL ACRES OF DESC.	ACREAGE & VALUE OF DESCRIPTION SUBJECT TO GENERAL PROPERTY TAX							6. MFL CLOSED ENTERED AFTER 2004 7. MFL OPEN ENTERED BEFORE 2005 8. MFL CLOSED ENTERED BEFORE 2005		EXEMPT FROM GEN. PROPERTY TAX		ACRES THIS LINE
NAME & ADDRESS			SEC. TN. RANGE DESCRIPTION OF PROPERTY		C O D E	ACRES	LAND VALUE	IMPROVEMENT VALUE	TOTAL VALUE	C O D E	ACRES	VALUE	C O D E	ACRES		
3809	23251 3245.0000 32450000		MONROE SCHOOL DISTRICT 3682	2601 1ST ST City of Monroe - Not In TID DONNY ADD TO HILLSIDE ACRES LOT 21		A	0.31	\$33,500	\$267,300	\$300,800						0.31
3810	23251 3246.0000 32460000		MONROE SCHOOL DISTRICT 3682	2607 1ST ST City of Monroe - Not In TID DONNY ADD TO HILLSIDE ACRES LOT 22		A	0.31	\$33,500	\$240,500	\$274,000						0.31
3811	23251 3247.0000 32470000		MONROE SCHOOL DISTRICT 3682	2613 1ST ST City of Monroe - Not In TID DONNY ADDITION TO HILLSIDE ACRES LOT 23		A	0.31	\$33,500	\$345,900	\$379,400						0.31
3812	23251 3248.0000 32480000		MONROE SCHOOL DISTRICT 3682	2619 1ST ST City of Monroe - Not In TID DONNY ADD TO HILLSIDE ACRES LOT 24		A	0.31	\$33,500	\$254,900	\$288,400						0.31
ANDERSON LIVING TRUST 2601 1ST STREET MONROE, WI, 53566																
Mary Brommer 2607 1st Street Monroe, WI, 53566																
NATHAN S FOLTZ, JACLYN M FOLTZ 2613 1ST STREET MONROE, WI, 53566																
WAYNE M ANDREWS, MARY A ANDREWS 2619 1ST STREET MONROE, WI, 53566																

YEAR 2025	State No.
--------------	-----------

ASSESSMENT ROLL FOR MONROE Green COUNTY

KEY TO
CODES

1.A - RESIDENTIAL
2.B - COMMERCIAL
3.C - MANUFACTURING
4.D - AGRICULTURAL

5.E - UNDEVELOPED
5m - AGRICULTURAL FOREST
6.F - PRODUCTIVE FOREST LANDS
7.G - OTHER

1. PFC REG. ENTERED BEFORE 1/1/72
2. PFC REG. ENTERED AFTER 12/31/71
3. PFC SPECIAL CLASSIFICATION
4. COUNTY FOREST CROP
5. MFL OPEN ENTERED AFTER 2004
6. MFL CLOSED ENTERED AFTER 2004
7. MFL OPEN ENTERED BEFORE 2005
8. MFL CLOSED ENTERED BEFORE 2005

1. FEDERAL
2. STATE
3. COUNTY
4. OTHER

EXEMPT FROM GEN.
PROPERTY TAX

TOTAL
ACRES
THIS
LINE

3813

PARCEL NUMBER		SCHOOL DIST.	VOL/PAGE - REG. DEEDS	TOTAL ACRES OF DESC.	ACREAGE & VALUE OF DESCRIPTION SUBJECT TO GENERAL PROPERTY TAX					6. MFL CLOSED ENTERED AFTER 2004 7. MFL OPEN ENTERED BEFORE 2005 8. MFL CLOSED ENTERED BEFORE 2005			EXEMPT FROM GEN. PROPERTY TAX		ACRES THIS LINE
NAME & ADDRESS			SEC. TN. RANGE DESCRIPTION OF PROPERTY	C O D E	ACRES	LAND VALUE	IMPROVEMENT VALUE	TOTAL VALUE	C O D E	ACRES	VALUE	C O D E	ACRES		
23251 3249.0000 32490000 MONROE SCHOOL DISTRICT 3682 JOLYNN T MCINTOSH, JAMES V MCINTOSH N4721 GUTZMER ROAD MONROE, WI, 53566			2625 1ST ST City of Monroe - Not In TID DONNY ADDN TO HILLSIDE ACRESLOT 25	A	0.31	\$33,500	\$218,100	\$251,600						0.31	
23251 3250.0000 32500000 MONROE SCHOOL DISTRICT 3682 LUKE K SCHEID, JESSICA L SCHEID 2631 1ST STREET MONROE, WI, 53566			2631 1ST ST City of Monroe - Not In TID DONNY ADD TO HILLSIDE ACRESLOT 26	A	0.31	\$33,500	\$255,300	\$288,800						0.31	
23251 3251.0000 32510000 MONROE SCHOOL DISTRICT 3682 CHRIS D MCCABE, TANA L MCCABE 2637 1ST STREET MONROE , WI, 53566			2637 1ST ST City of Monroe - Not In TID DONNY ADD TO HILLSIDE ACRESLOT 27	A	0.31	\$33,500	\$266,500	\$300,000						0.31	
23251 3252.0000 32520000 MONROE SCHOOL DISTRICT 3682 DONALD SILVER, MARLIS SILVER W3466 COUNTY ROAD EE MONTICELLO, WI, 53570-9408			2643 1ST ST City of Monroe - Not In TID DONNY ADDITION TO HILLSIDE ACRESLOT 28	A	0.31	\$33,500	\$278,600	\$312,100						0.31	

3814

3815

3816

YEAR 2025	State No.
--------------	-----------

ASSESSMENT ROLL FOR MONROE Green COUNTY

KEY TO
CODES

1.A - RESIDENTIAL
2.B - COMMERCIAL
3.C - MANUFACTURING
4.D - AGRICULTURAL

5.E - UNDEVELOPED
5m - AGRICULTURAL FOREST
6.F - PRODUCTIVE FOREST LANDS
7.G - OTHER

1. PFC REG. ENTERED BEFORE 1/1/72
2. PFC REG. ENTERED AFTER 12/31/71
3. PFC SPECIAL CLASSIFICATION
4. COUNTY FOREST CROP
5. MFL OPEN ENTERED AFTER 2004
6. MFL CLOSED ENTERED AFTER 2004
7. MFL OPEN ENTERED BEFORE 2005
8. MFL CLOSED ENTERED BEFORE 2005

1. FEDERAL
2. STATE
3. COUNTY
4. OTHER

EXEMPT FROM GEN.
PROPERTY TAX

TOTAL
ACRES
THIS
LINE

PARCEL NUMBER	SCHOOL DIST.	VOL/PAGE - REG. DEEDS	TOTAL ACRES OF DESC.	ACREAGE & VALUE OF DESCRIPTION SUBJECT TO GENERAL PROPERTY TAX					6. MFL CLOSED ENTERED AFTER 2004 7. MFL OPEN ENTERED BEFORE 2005 8. MFL CLOSED ENTERED BEFORE 2005			EXEMPT FROM GEN. PROPERTY TAX		ACRES THIS LINE
NAME & ADDRESS		SEC. TN. RANGE DESCRIPTION OF PROPERTY	C O D E	ACRES	LAND VALUE	IMPROVEMENT VALUE	TOTAL VALUE	C O D E	ACRES	VALUE	C O D E	ACRES		
23251 3254.0000 32540000 MONROE SCHOOL DISTRICT 3682 JOHN M SCHROEDER, TEREESA L SCHROEDER 2616 1ST STREET MONROE , WI, 53566		2616 1ST ST City of Monroe - Not In TID DONNY ADD TO HILLSIDE ACRES LOT 30	A	0.35	\$35,200	\$283,200	\$318,400						0.35	
23251 3255.0000 32550000 MONROE SCHOOL DISTRICT 3682 CHRISTOPHER R WUEBBEN, MELISSA J WUEBBEN 2701 2ND STREET MONROE, WI, 53566		2701 2ND ST City of Monroe - Not In TID DONNY ADD TO HILLSIDE ACRES LOT 31	A	0.27	\$31,900	\$365,300	\$397,200						0.27	
23251 3256.0000 32560000 MONROE SCHOOL DISTRICT 3682 AUDREY J WELLS W3722 TOWN CENTER ROAD JUDA, WI, 53550		2609 2ND ST City of Monroe - Not In TID DONNY ADD TO HILLSIDE ACRESLOT 32	A	0.27	\$31,900	\$225,200	\$257,100						0.27	
23251 3257.0000 32570000 MONROE SCHOOL DISTRICT 3682 DONNA LADWIG LE JEANNE GOLZ 2603 2ND STREET MONROE, WI, 53566-1231		2603 2ND ST City of Monroe - Not In TID DONNY ADD TO HILLSIDE ACRES LOT 33	A	0.28	\$32,000	\$237,700	\$269,700						0.28	

YEAR 2025	State No.
--------------	-----------

ASSESSMENT ROLL FOR MONROE Green COUNTY

KEY TO
CODES

1.A - RESIDENTIAL
2.B - COMMERCIAL
3.C - MANUFACTURING
4.D - AGRICULTURAL

5.E - UNDEVELOPED
5m - AGRICULTURAL FOREST
6.F - PRODUCTIVE FOREST LANDS
7.G - OTHER

1. PFC REG. ENTERED BEFORE 1/1/72
2. PFC REG. ENTERED AFTER 12/31/71
3. PFC SPECIAL CLASSIFICATION
4. COUNTY FOREST CROP
5. MFL OPEN ENTERED AFTER 2004
6. MFL CLOSED ENTERED AFTER 2004
7. MFL OPEN ENTERED BEFORE 2005
8. MFL CLOSED ENTERED BEFORE 2005

1. FEDERAL
2. STATE
3. COUNTY
4. OTHER

EXEMPT FROM GEN.
PROPERTY TAX

TOTAL
ACRES
THIS
LINE

2025		KEY TO CODES ▶		1.A - RESIDENTIAL 2.B - COMMERCIAL 3.C - MANUFACTURING 4.D - AGRICULTURAL				5.E - UNDEVELOPED 5m - AGRICULTURAL FOREST 6.F - PRODUCTIVE FOREST LANDS 7.G - OTHER				1. PFC REG. ENTERED BEFORE 1/1/72 2. PFC REG. ENTERED AFTER 12/31/71 3. PFC SPECIAL CLASSIFICATION 4. COUNTY FOREST CROP 5. MFL OPEN ENTERED AFTER 2004 6. MFL CLOSED ENTERED AFTER 2004 7. MFL OPEN ENTERED BEFORE 2005 8. MFL CLOSED ENTERED BEFORE 2005				1. FEDERAL 2. STATE 3. COUNTY 4. OTHER		TOTAL ACRES THIS LINE
PARCEL NUMBER		SCHOOL DIST.	VOL/PAGE - REG. DEEDS		TOTAL ACRES OF DESC.		ACREAGE & VALUE OF DESCRIPTION SUBJECT TO GENERAL PROPERTY TAX							EXEMPT FROM GEN. PROPERTY TAX				
NAME & ADDRESS		SEC. TN. RANGE DESCRIPTION OF PROPERTY		C O D E	ACRES	LAND VALUE	IMPROVEMENT VALUE	TOTAL VALUE	C O D E	ACRES	VALUE	C O D E	ACRES					
3821	23251 3258.0000 32580000		MONROE SCHOOL DISTRICT 3682	112 26TH AVE City of Monroe - Not In TID DONNY ADD TO HILLSIDE ACRESLOT 34		A	0.27	\$31,500	\$311,400	\$342,900							0.27	
	JOSE A ARAGON, MARIA A ARAGON 112 26TH AVENUE MONROE, WI, 53566																	
3822	23251 3259.0000 32590000		MONROE SCHOOL DISTRICT 3682	2610 1ST ST City of Monroe - Not In TID DONNY ADDITION TO HILLSIDE ACRESLOT 35		A	0.49	\$41,400	\$266,200	\$307,600							0.49	
	ERIC J ECKDHAL, JANELLE C ECKDHAL W4644 WOODRIDGE DRIVE MONROE, WI, 53566																	
3823	23251 3260.0000 32600000		MONROE SCHOOL DISTRICT 3682	106 26TH AVE City of Monroe - Not In TID DONNY ADD TO HILLSIDE ACRESLOT 36		A	0.28	\$32,400	\$287,600	\$320,000							0.28	
	JOHN M JACOBS, MARY F JACOBS 106 26TH AVENUE MONROE, WI, 53566																	
3824	23251 3261.0000 32610000		MONROE SCHOOL DISTRICT 3682	121 26TH AVE City of Monroe - Not In TID DONNY ADD TO HILLSIDE ACRES LOT 37		A	0.28	\$32,200	\$278,200	\$310,400							0.28	
	GOERLITZ BETTY A REVOCABLE LIVING TRUST 616 8TH AVENUE APT 205 MONROE, WI, 53566																	

YEAR 2025	State No.
--------------	-----------

ASSESSMENT ROLL FOR MONROE Green COUNTY

KEY TO
CODES

1.A - RESIDENTIAL
2.B - COMMERCIAL
3.C - MANUFACTURING
4.D - AGRICULTURAL

5.E - UNDEVELOPED
5m - AGRICULTURAL FOREST
6.F - PRODUCTIVE FOREST LANDS
7.G - OTHER

1. PFC REG. ENTERED BEFORE 1/1/72
2. PFC REG. ENTERED AFTER 12/31/71
3. PFC SPECIAL CLASSIFICATION
4. COUNTY FOREST CROP
5. MFL OPEN ENTERED AFTER 2004
6. MFL CLOSED ENTERED AFTER 2004
7. MFL OPEN ENTERED BEFORE 2005
8. MFL CLOSED ENTERED BEFORE 2005

1. FEDERAL
2. STATE
3. COUNTY
4. OTHER

EXEMPT FROM GEN.
PROPERTY TAX

TOTAL
ACRES
THIS
LINE

3825

PARCEL NUMBER	SCHOOL DIST.	VOL/PAGE - REG. DEEDS	TOTAL ACRES OF DESC.	ACREAGE & VALUE OF DESCRIPTION SUBJECT TO GENERAL PROPERTY TAX					6. MFL CLOSED ENTERED AFTER 2004 7. MFL OPEN ENTERED BEFORE 2005 8. MFL CLOSED ENTERED BEFORE 2005			EXEMPT FROM GEN. PROPERTY TAX		ACRES THIS LINE
NAME & ADDRESS		SEC. TN. RANGE DESCRIPTION OF PROPERTY		C O D E	ACRES	LAND VALUE	IMPROVEMENT VALUE	TOTAL VALUE	C O D E	ACRES	VALUE	C O D E	ACRES	
23251 3262.0000 32620000 MONROE SCHOOL DISTRICT 3682 WILLIAM E GROSS, BARBARAA J GROSS 115 26TH AVENUE MONROE, WI, 53566		115 26TH AVE City of Monroe - Not In TID DONNY ADD TO HILLSIDE ACRES LOT 38		A	0.29	\$32,700	\$312,700	\$345,400						0.29
23251 3263.0000 32630000 MONROE SCHOOL DISTRICT 3682 BRIAN J STACKPOLE, JOAN E STACKPOLE 109 26TH AVENUE MONROE, WI, 53566		109 26TH AVE City of Monroe - Not In TID DONNY ADD TO HILLSIDE ACRES LOT 39		A	0.26	\$31,500	\$228,700	\$260,200						0.26
23251 3264.0000 32640000 MONROE SCHOOL DISTRICT 3682 COLLEEN D CICHON 103 26TH AVENUE MONROE, WI, 53566		103 26TH AVE City of Monroe - Not In TID DONNY ADD TO HILLSIDE ACRES LOT 40		A	0.26	\$31,200	\$222,300	\$253,500						0.26
23251 3265.0000 32650000 MONROE SCHOOL DISTRICT 3682 PETER C BLUM, ERIN L BEAR-BLUM 2538 1ST STREET MONROE, WI, 53566		2538 1ST ST City of Monroe - Not In TID DONNY ADDITION TO HILLSIDE ACRES LOT 41		A	0.32	\$34,000	\$346,400	\$380,400						0.32

3826

3827

3828

YEAR 2025	State No.
--------------	-----------

ASSESSMENT ROLL FOR MONROE Green COUNTY

KEY TO
CODES

1.A - RESIDENTIAL
2.B - COMMERCIAL
3.C - MANUFACTURING
4.D - AGRICULTURAL

5.E - UNDEVELOPED
5m - AGRICULTURAL FOREST
6.F - PRODUCTIVE FOREST LANDS
7.G - OTHER

1. PFC REG. ENTERED BEFORE 1/1/72
2. PFC REG. ENTERED AFTER 12/31/71
3. PFC SPECIAL CLASSIFICATION
4. COUNTY FOREST CROP
5. MFL OPEN ENTERED AFTER 2004
6. MFL CLOSED ENTERED AFTER 2004
7. MFL OPEN ENTERED BEFORE 2005
8. MFL CLOSED ENTERED BEFORE 2005

1. FEDERAL
2. STATE
3. COUNTY
4. OTHER

EXEMPT FROM GEN.
PROPERTY TAX

TOTAL
ACRES
THIS
LINE

3829

2025		KEY TO CODES ▶		1. A - RESIDENTIAL 2. B - COMMERCIAL 3. C - MANUFACTURING 4. D - AGRICULTURAL		5. E - UNDEVELOPED 6. F - PRODUCTIVE FOREST LANDS 7. G - OTHER		1. PFC REG. ENTERED BEFORE 1/1/72 2. PFC REG. ENTERED AFTER 12/31/71 3. PFC SPECIAL CLASSIFICATION 4. COUNTY FOREST CROP 5. MFL OPEN ENTERED AFTER 2004 6. MFL CLOSED ENTERED AFTER 2004 7. MFL OPEN ENTERED BEFORE 2005 8. MFL CLOSED ENTERED BEFORE 2005		1. FEDERAL 2. STATE 3. COUNTY 4. OTHER		TOTAL ACRES THIS LINE											
PARCEL NUMBER		SCHOOL DIST.		VOL/PAGE - REG. DEEDS		TOTAL ACRES OF DESC.		ACREAGE & VALUE OF DESCRIPTION SUBJECT TO GENERAL PROPERTY TAX						EXEMPT FROM GEN. PROPERTY TAX									
NAME & ADDRESS		SEC. TN. RANGE DESCRIPTION OF PROPERTY		C O D E		ACRES		LAND VALUE		IMPROVEMENT VALUE		TOTAL VALUE		C O D E		ACRES		VALUE		C O D E		ACRES	
23251 3266.0000 32660000 DANIEL J BERG 2532 1ST STREET MONROE, WI, 53566		MONROE SCHOOL DISTRICT 3682 2532 1ST ST City of Monroe - Not In TID DONNY ADD TO HILLSIDE ACRES LOT 42		A		0.30		\$32,900		\$275,600		\$308,500										0.30	
23251 3267.0000 32670000 KEVIN KEEN 2526 1ST STREET MONROE, WI, 53566		MONROE SCHOOL DISTRICT 3682 2526 1ST ST City of Monroe - Not In TID DONNY ADD TO HILLSIDE ACRES LOT 43		A		0.25		\$30,900		\$298,400		\$329,300										0.25	
23251 3268.0000 32680000 DANIEL J SKATRUD, ANN MAUER-SKATRUD 2520 1ST STREET MONROE, WI, 53566		MONROE SCHOOL DISTRICT 3682 2520 1ST ST City of Monroe - Not In TID DONNY ADD TO HILLSIDE ACRESLOT 44		A		0.26		\$31,500		\$286,300		\$317,800										0.26	
23251 3269.0000 32690000 JUSTIN M RHOE, HOLLY J RHOE 2514 1ST STREET MONROE, WI, 53566		MONROE SCHOOL DISTRICT 3682 2514 1ST ST City of Monroe - Not In TID DONNY ADDITION TO HILLSIDE ACRES LOT 45 & PRT LOT 46 COM SE COR LOT 46 TH N38*E 121.18 FT TO NE COR TH N51*W 17.33 FT TH S38*W PARL W SELY LN SD LOT 46 TO PT SWLY SD LOT 46 PT N56*W 17.33 FT OF SE COR TH S56*E 17.33 FT TO POB		A		0.30		\$32,900		\$301,300		\$334,200										0.30	

3830

3831

3832

YEAR 2025	State No.
--------------	-----------

ASSESSMENT ROLL FOR MONROE Green COUNTY

KEY TO
CODES

1.A - RESIDENTIAL
2.B - COMMERCIAL
3.C - MANUFACTURING
4.D - AGRICULTURAL

5.E - UNDEVELOPED
5m - AGRICULTURAL FOREST
6.F - PRODUCTIVE FOREST LANDS
7.G - OTHER

1. PFC REG. ENTERED BEFORE 1/1/72
2. PFC REG. ENTERED AFTER 12/31/71
3. PFC SPECIAL CLASSIFICATION
4. COUNTY FOREST CROP
5. MFL OPEN ENTERED AFTER 2004
6. MFL CLOSED ENTERED AFTER 2004
7. MFL OPEN ENTERED BEFORE 2005
8. MFL CLOSED ENTERED BEFORE 2005

1. FEDERAL
2. STATE
3. COUNTY
4. OTHER

EXEMPT FROM GEN.
PROPERTY TAX

TOTAL
ACRES
THIS
LINE

3833

PARCEL NUMBER	SCHOOL DIST.	VOL/PAGE - REG. DEEDS	TOTAL ACRES OF DESC.	ACREAGE & VALUE OF DESCRIPTION SUBJECT TO GENERAL PROPERTY TAX					6. MFL CLOSED ENTERED AFTER 2004 7. MFL OPEN ENTERED BEFORE 2005 8. MFL CLOSED ENTERED BEFORE 2005			EXEMPT FROM GEN. PROPERTY TAX		ACRES THIS LINE
NAME & ADDRESS		SEC. TN. RANGE DESCRIPTION OF PROPERTY	C O D E	ACRES	LAND VALUE	IMPROVEMENT VALUE	TOTAL VALUE	C O D E	ACRES	VALUE	C O D E	ACRES		
23251 3270.0000 32700000 QUINN T SCHULTZ 2508 1ST STREET MONROE, WI, 53566	MONROE SCHOOL DISTRICT 3682	2508 1ST ST City of Monroe - Not In TID DONNY ADDITION TO HILLSIDE ACRES LOT 46 EXC COM SE COR LOT 46 TH N38*E 121.18 FT TO NE COR TH N51*W 17.33 FT TH S38*W PRL WITH SELY LN SD LOT 46 TO PT ON SWLY SD LOT 46 AT PT N56*W 17.33 FT OF SE COR TH S56*E 17.33 FT TO POB	A	0.26	\$31,200	\$214,900	\$246,100						0.26	
23251 3271.0000 32710000 Robert F. Drews Revocable Living Trust dated December 9, 2019. 345 E GRAND AVE BELOIT, WI, 53511-6226	MONROE SCHOOL DISTRICT 3682	104 25TH AVE City of Monroe - Not In TID BLUM-RUFENER CONDOMINIUM IIUNIT A	A	0.33	\$12,600	\$149,600	\$162,200						0.33	
23251 3271.1000 32711000 SARAH L MONIGOLD 106 25TH AVENUE MONROE, WI, 53566	MONROE SCHOOL DISTRICT 3682	106 25TH AVE City of Monroe - Not In TID BLUM-RUFENER CONDO IIUNIT B	A	0.33	\$12,600	\$191,600	\$204,200						0.33	
23251 3272.0000 32720000 SHERRI M SEVERSON 110 25TH AVENUE MONROE, WI, 53566	MONROE SCHOOL DISTRICT 3682	110 25TH AVE City of Monroe - Not In TID DONNY ADD TO HILLSIDE ACRES LOT 48	A	0.25	\$31,000	\$257,400	\$288,400						0.25	

3835

3836

YEAR 2025	State No.
--------------	-----------

ASSESSMENT ROLL FOR MONROE Green COUNTY

KEY TO
CODES

1.A - RESIDENTIAL
2.B - COMMERCIAL
3.C - MANUFACTURING
4.D - AGRICULTURAL

5.E - UNDEVELOPED
5m - AGRICULTURAL FOREST
6.F - PRODUCTIVE FOREST LANDS
7.G - OTHER

1. PFC REG. ENTERED BEFORE 1/1/72
2. PFC REG. ENTERED AFTER 12/31/71
3. PFC SPECIAL CLASSIFICATION
4. COUNTY FOREST CROP
5. MFL OPEN ENTERED AFTER 2004
6. MFL CLOSED ENTERED AFTER 2004
7. MFL OPEN ENTERED BEFORE 2005
8. MFL CLOSED ENTERED BEFORE 2005

1. FEDERAL
2. STATE
3. COUNTY
4. OTHER

EXEMPT FROM GEN.
PROPERTY TAX

TOTAL
ACRES
THIS
LINE

3837

PARCEL NUMBER	SCHOOL DIST.	VOL/PAGE - REG. DEEDS	TOTAL ACRES	ACREAGE & VALUE OF DESCRIPTION SUBJECT TO GENERAL PROPERTY TAX					6. MFL CLOSED ENTERED AFTER 2004 7. MFL OPEN ENTERED BEFORE 2005 8. MFL CLOSED ENTERED BEFORE 2005			EXEMPT FROM GEN. PROPERTY TAX		ACRES THIS LINE
		OF DESC.		ACRES	LAND VALUE	IMPROVEMENT VALUE	TOTAL VALUE		ACRES	VALUE		ACRES		
NAME & ADDRESS		SEC. TN. RANGE DESCRIPTION OF PROPERTY	C O D E	ACRES	LAND VALUE	IMPROVEMENT VALUE	TOTAL VALUE	C O D E	ACRES	VALUE	C O D E	ACRES		
23251 3273.0000 32730000	MONROE SCHOOL DISTRICT 3682	116 25TH AVE City of Monroe - Not In TID DONNY ADDITION TO HILLSIDE ACRESLOT 49	A	0.26	\$31,500	\$228,000	\$259,500						0.26	
Elaine C. Brukwicki Survivor's Trust u/a/d September 12, 2017 116 25th Avenue Monroe, WI, 53566														
23251 3274.0000 32740000	MONROE SCHOOL DISTRICT 3682	122 25TH AVE City of Monroe - Not In TID DONNY ADD TO HILLSIDE ACRESLOT 50	A	0.28	\$32,200	\$199,800	\$232,000						0.28	
HARVEY T BAUMAN 122 25TH AVENUE MONROE, WI, 53566														
23251 3275.0000 32750000	MONROE SCHOOL DISTRICT 3682	128 25TH AVE City of Monroe - Not In TID DONNY ADD TO HILLSIDE ACRES LOT 51	A	0.29	\$32,700	\$327,500	\$360,200						0.29	
JOHN E GRENZOW, MARY JANE GRENZOW 128 25TH AVENUE MONROE, WI, 53566														
23251 3276.0000 32760000	MONROE SCHOOL DISTRICT 3682	134 25TH AVE City of Monroe - Not In TID DONNY ADDITION TO HILLSIDE ACRESLOT 52	A	0.28	\$32,000	\$317,900	\$349,900						0.28	
GARY KEEPERS, JOI KEEPERS 134 25th AVE Monroe, WI, 53566														

3838

3839

3840

YEAR 2025	State No.
--------------	-----------

ASSESSMENT ROLL FOR MONROE Green COUNTY

KEY TO
CODES

1.A - RESIDENTIAL
2.B - COMMERCIAL
3.C - MANUFACTURING
4.D - AGRICULTURAL

5.E - UNDEVELOPED
5m - AGRICULTURAL FOREST
6.F - PRODUCTIVE FOREST LANDS
7.G - OTHER

1. PFC REG. ENTERED BEFORE 1/1/72
2. PFC REG. ENTERED AFTER 12/31/71
3. PFC SPECIAL CLASSIFICATION
4. COUNTY FOREST CROP
5. MFL OPEN ENTERED AFTER 2004
6. MFL CLOSED ENTERED AFTER 2004
7. MFL OPEN ENTERED BEFORE 2005
8. MFL CLOSED ENTERED BEFORE 2005

1. FEDERAL
2. STATE
3. COUNTY
4. OTHER

EXEMPT FROM GEN.
PROPERTY TAX

TOTAL
ACRES
THIS
LINE

3841

2025		KEY TO CODES ▶		1.A - RESIDENTIAL 2.B - COMMERCIAL 3.C - MANUFACTURING 4.D - AGRICULTURAL		5.E - UNDEVELOPED 5m - AGRICULTURAL FOREST 6.F - PRODUCTIVE FOREST LANDS 7.G - OTHER		1. PFC REG. ENTERED BEFORE 1/1/72 2. PFC REG. ENTERED AFTER 12/31/71 3. PFC SPECIAL CLASSIFICATION 4. COUNTY FOREST CROP 5. MFL OPEN ENTERED AFTER 2004 6. MFL CLOSED ENTERED AFTER 2004 7. MFL OPEN ENTERED BEFORE 2005 8. MFL CLOSED ENTERED BEFORE 2005		1. FEDERAL 2. STATE 3. COUNTY 4. OTHER		TOTAL ACRES THIS LINE		
PARCEL NUMBER	SCHOOL DIST.	VOL/PAGE - REG. DEEDS	TOTAL ACRES OF DESC.	ACREAGE & VALUE OF DESCRIPTION SUBJECT TO GENERAL PROPERTY TAX				EXEMPT FROM GEN. PROPERTY TAX						
NAME & ADDRESS		SEC. TN. RANGE DESCRIPTION OF PROPERTY		C O D E	ACRES	LAND VALUE	IMPROVEMENT VALUE	TOTAL VALUE	C O D E	ACRES	VALUE	C O D E	ACRES	
23251 3277.0000 32770000 MONROE SCHOOL DISTRICT 3682 HENDRICKSON ANDREW AND LISA REV TRUST 140 25TH AVENUE MONROE, WI, 53566		140 25TH AVE City of Monroe - Not In TID DONNY ADD TO HILLSIDE ACRES LOT 53		A	0.29	\$32,600	\$290,100	\$322,700						0.29
23251 3278.0000 32780000 MONROE SCHOOL DISTRICT 3682 LINDA A BOURQUIN 144 25TH AVENUE MONROE, WI, 53566		144 25TH AVE City of Monroe - Not In TID DONNY ADD TO HILLSIDE ACRES LOT 54		A	0.28	\$32,200	\$282,900	\$315,100						0.28
23251 3279.0000 32790000 MONROE SCHOOL DISTRICT 3682 DONALD FRISKE, CAROL A FRISKE 143 25TH AVENUE MONROE, WI, 53566		143 25TH AVE City of Monroe - Not In TID DONNY ADD TO HILLSIDE ACRESLOT 55		A	0.26	\$31,200	\$253,900	\$285,100						0.26
23251 3280.0000 32800000 MONROE SCHOOL DISTRICT 3682 JAMES A BROWN, REBECCA BROWN 137 25TH AVENUE MONROE, WI, 53566		137 25TH AVE City of Monroe - Not In TID DONNY ADD TO HILLSIDE ACRES LOT 56		A	0.29	\$32,700	\$313,000	\$345,700						0.29

3842

3843

3844

YEAR 2025	State No.
--------------	-----------

ASSESSMENT ROLL FOR MONROE Green COUNTY

KEY TO
CODES

1.A - RESIDENTIAL
2.B - COMMERCIAL
3.C - MANUFACTURING
4.D - AGRICULTURAL

5.E - UNDEVELOPED
5m - AGRICULTURAL FOREST
6.F - PRODUCTIVE FOREST LANDS
7.G - OTHER

1. PFC REG. ENTERED BEFORE 1/1/72
2. PFC REG. ENTERED AFTER 12/31/71
3. PFC SPECIAL CLASSIFICATION
4. COUNTY FOREST CROP
5. MFL OPEN ENTERED AFTER 2004
6. MFL CLOSED ENTERED AFTER 2004
7. MFL OPEN ENTERED BEFORE 2005
8. MFL CLOSED ENTERED BEFORE 2005

1. FEDERAL
2. STATE
3. COUNTY
4. OTHER

EXEMPT FROM GEN.
PROPERTY TAX

TOTAL
ACRES
THIS
LINE

PARCEL NUMBER	SCHOOL DIST.	VOL/PAGE - REG. DEEDS	TOTAL ACRES OF DESC.	ACREAGE & VALUE OF DESCRIPTION SUBJECT TO GENERAL PROPERTY TAX								EXEMPT FROM GEN. PROPERTY TAX		TOTAL ACRES THIS LINE
NAME & ADDRESS	SEC. TN. RANGE DESCRIPTION OF PROPERTY	C O D E	ACRES	LAND VALUE	IMPROVEMENT VALUE	TOTAL VALUE	C O D E	ACRES	VALUE	C O D E	ACRES			
3845 23251 3281.0000 32810000 R & J TRUST 131 25TH AVENUE MONROE, WI, 53566	MONROE SCHOOL DISTRICT 3682	131 25TH AVE City of Monroe - Not In TID DONNY ADDN TO HILLSIDE ACRESLOT 57	A	0.30	\$33,200	\$286,200	\$319,400							0.30
3846 23251 3282.0000 32820000 C/O US BANK, AS TRUSTEE IRENE E FENCIL TRUST PO BOX 64142 ST PAUL, MN, 55164-9366	MONROE SCHOOL DISTRICT 3682	121 25TH AVE City of Monroe - Not In TID DONNY ADD TO HILLSIDE ACRES UNIT B BLUM-RUFENER CONDO 1 LOT 58	A	0.24	\$10,300	\$187,300	\$197,600							0.24
3847 23251 3282.1000 32821000 JAMES C BRUCE, VERONICA A BRUCE 2178 20TH AVENUE MONROE, WI, 53566	MONROE SCHOOL DISTRICT 3682	123 25TH AVE City of Monroe - Not In TID BLUM-RUFENER CONDO IUNIT A	A	0.24	\$10,300	\$167,800	\$178,100							0.24
3848 23251 3283.0000 32830000 SEAN A FREY 128 24TH AVE MONROE, WI, 53566	MONROE SCHOOL DISTRICT 3682	128 24TH AVE City of Monroe - Not In TID DONNY ADD TO HILLSIDE ACRESLOT 59	A	0.24	\$30,600	\$259,700	\$290,300							0.24

YEAR 2025	State No.
--------------	-----------

ASSESSMENT ROLL FOR MONROE Green COUNTY

KEY TO
CODES

1.A - RESIDENTIAL
2.B - COMMERCIAL
3.C - MANUFACTURING
4.D - AGRICULTURAL

5.E - UNDEVELOPED
5m - AGRICULTURAL FOREST
6.F - PRODUCTIVE FOREST LANDS
7.G - OTHER

1. PFC REG. ENTERED BEFORE 1/1/72
2. PFC REG. ENTERED AFTER 12/31/71
3. PFC SPECIAL CLASSIFICATION
4. COUNTY FOREST CROP
5. MFL OPEN ENTERED AFTER 2004
6. MFL CLOSED ENTERED AFTER 2004
7. MFL OPEN ENTERED BEFORE 2005
8. MFL CLOSED ENTERED BEFORE 2005

1. FEDERAL
2. STATE
3. COUNTY
4. OTHER

EXEMPT FROM GEN.
PROPERTY TAX

TOTAL
ACRES
THIS
LINE

PARCEL NUMBER		SCHOOL DIST.	VOL/PAGE - REG. DEEDS	TOTAL ACRES OF DESC.	ACREAGE & VALUE OF DESCRIPTION SUBJECT TO GENERAL PROPERTY TAX							6. MFL CLOSED ENTERED AFTER 2004 7. MFL OPEN ENTERED BEFORE 2005 8. MFL CLOSED ENTERED BEFORE 2005		EXEMPT FROM GEN. PROPERTY TAX		ACRES THIS LINE
NAME & ADDRESS			SEC. TN. RANGE DESCRIPTION OF PROPERTY		C O D E	ACRES	LAND VALUE	IMPROVEMENT VALUE	TOTAL VALUE	C O D E	ACRES	VALUE	C O D E	ACRES		
3849	23251 3284.0000 32840000		MONROE SCHOOL DISTRICT 3682	134 24TH AVE City of Monroe - Not In TID DONNY ADDITION TO HILLSIDE ACRES LOT 60		A	0.22	\$28,100	\$318,100	\$346,200						0.22
	DENNIS D CAPPEL, BARBARA M CAPPEL 134 24TH AVENUE MONROE, WI, 53566															
3850	23251 3285.0000 32850000		MONROE SCHOOL DISTRICT 3682	140 24TH AVE City of Monroe - Not In TID DONNY ADDITION TO HILLSIDE ACRES LOT 61		A	0.23	\$30,100	\$259,900	\$290,000						0.23
	Luke Kopfer, Kelsey Kopfer 140 24th Ave Monroe, WI, 53566															
3851	23251 3286.0000 32860000		MONROE SCHOOL DISTRICT 3682	144 24TH AVE City of Monroe - Not In TID DONNY ADD TO HILLSIDE ACRES LOT 62		A	0.27	\$31,700	\$305,500	\$337,200						0.27
	RANDY S ATKINSON, SHERRY L ATKINSON 144 24TH AVENUE MONROE, WI, 53566															
3852	23251 3287.0000 32870000		MONROE SCHOOL DISTRICT 3682	2409 2ND ST City of Monroe - Not In TID DONNY ADD TO HILLSIDE ACRESLOT 63		A	0.26	\$31,200	\$294,800	\$326,000						0.26
	MELVIN H ZIMMERMAN, CHERYL A ZIMMERMAN 2409 2ND STREET MONROE, WI, 53566-1227															

YEAR 2025	State No.
--------------	-----------

ASSESSMENT ROLL FOR MONROE Green COUNTY

KEY TO
CODES

1.A - RESIDENTIAL
2.B - COMMERCIAL
3.C - MANUFACTURING
4.D - AGRICULTURAL

5.E - UNDEVELOPED
5m - AGRICULTURAL FOREST
6.F - PRODUCTIVE FOREST LANDS
7.G - OTHER

1. PFC REG. ENTERED BEFORE 1/1/72
2. PFC REG. ENTERED AFTER 12/31/71
3. PFC SPECIAL CLASSIFICATION
4. COUNTY FOREST CROP
5. MFL OPEN ENTERED AFTER 2004
6. MFL CLOSED ENTERED AFTER 2004
7. MFL OPEN ENTERED BEFORE 2005
8. MFL CLOSED ENTERED BEFORE 2005

1. FEDERAL
2. STATE
3. COUNTY
4. OTHER

EXEMPT FROM GEN.
PROPERTY TAX

TOTAL
ACRES
THIS
LINE

3853

2025		KEY TO CODES ▶		1.A - RESIDENTIAL 2.B - COMMERCIAL 3.C - MANUFACTURING 4.D - AGRICULTURAL		5.E - UNDEVELOPED 5m - AGRICULTURAL FOREST 6.F - PRODUCTIVE FOREST LANDS 7.G - OTHER		1. PFC REG. ENTERED BEFORE 1/1/72 2. PFC REG. ENTERED AFTER 12/31/71 3. PFC SPECIAL CLASSIFICATION 4. COUNTY FOREST CROP 5. MFL OPEN ENTERED AFTER 2004 6. MFL CLOSED ENTERED AFTER 2004 7. MFL OPEN ENTERED BEFORE 2005 8. MFL CLOSED ENTERED BEFORE 2005		1. FEDERAL 2. STATE 3. COUNTY 4. OTHER		TOTAL ACRES THIS LINE		
PARCEL NUMBER	SCHOOL DIST.	VOL/PAGE - REG. DEEDS	TOTAL ACRES OF DESC.	ACREAGE & VALUE OF DESCRIPTION SUBJECT TO GENERAL PROPERTY TAX				EXEMPT FROM GEN. PROPERTY TAX						
NAME & ADDRESS		SEC. TN. RANGE DESCRIPTION OF PROPERTY		C O D E	ACRES	LAND VALUE	IMPROVEMENT VALUE	TOTAL VALUE	C O D E	ACRES	VALUE	C O D E	ACRES	
23251 3288.0000 32880000 ADAM JOHN BUHOLZER W4188 THEILER ROAD MONROE, WI, 53566		MONROE SCHOOL DISTRICT 3682 2415 2ND ST City of Monroe - Not In TID DONNY ADD TO HILLSIDE ACRES LOT 64		A	0.24	\$30,500	\$397,000	\$427,500						0.24
23251 3289.0000 32890000 JEFFREY T SCHNEEBERGER 143 24TH AVENUE MONROE, WI, 53566		MONROE SCHOOL DISTRICT 3682 143 24TH AVE City of Monroe - Not In TID DONNY ADD TO HILLSIDE ACRES LOT 65		A	0.23	\$30,000	\$312,900	\$342,900						0.23
23251 3290.0000 32900000 ROBERT G DAVIS, DIANE M DAVIS 137 24TH AVENUE MONROE, WI, 53566		MONROE SCHOOL DISTRICT 3682 137 24TH AVE City of Monroe - Not In TID DONNY ADD TO HILLSIDE ACRES LOT 66		A	0.33	\$34,400	\$436,500	\$470,900						0.33
23251 3291.0000 32910000 ALYSSA D EBERLE, KRISTOPHER J EBERLE 131 24TH AVENUE MONROE, WI, 53566		MONROE SCHOOL DISTRICT 3682 131 24TH AVE City of Monroe - Not In TID DONNY ADD TO HILLSIDE ACRESLOT 67		A	0.32	\$33,800	\$371,200	\$405,000						0.32

3854

3855

3856

YEAR 2025	State No.
--------------	-----------

ASSESSMENT ROLL FOR MONROE Green COUNTY

KEY TO
CODES

1.A - RESIDENTIAL
2.B - COMMERCIAL
3.C - MANUFACTURING
4.D - AGRICULTURAL

5.E - UNDEVELOPED
5m - AGRICULTURAL FOREST
6.F - PRODUCTIVE FOREST LANDS
7.G - OTHER

1. PFC REG. ENTERED BEFORE 1/1/72
2. PFC REG. ENTERED AFTER 12/31/71
3. PFC SPECIAL CLASSIFICATION
4. COUNTY FOREST CROP
5. MFL OPEN ENTERED AFTER 2004
6. MFL CLOSED ENTERED AFTER 2004
7. MFL OPEN ENTERED BEFORE 2005
8. MFL CLOSED ENTERED BEFORE 2005

1. FEDERAL
2. STATE
3. COUNTY
4. OTHER

EXEMPT FROM GEN.
PROPERTY TAX

TOTAL
ACRES
THIS
LINE

PARCEL NUMBER	SCHOOL DIST.	VOL/PAGE - REG. DEEDS	TOTAL ACRES OF DESC.	ACREAGE & VALUE OF DESCRIPTION SUBJECT TO GENERAL PROPERTY TAX					6. MFL CLOSED ENTERED AFTER 2004 7. MFL OPEN ENTERED BEFORE 2005 8. MFL CLOSED ENTERED BEFORE 2005			EXEMPT FROM GEN. PROPERTY TAX		ACRES THIS LINE
NAME & ADDRESS	SEC. TN. RANGE DESCRIPTION OF PROPERTY	C O D E	ACRES	LAND VALUE	IMPROVEMENT VALUE	TOTAL VALUE	C O D E	ACRES	VALUE	C O D E	ACRES			
23251 3292.0000 32920000 MONROE SCHOOL DISTRICT 3682 STEVEN M & LINDA K WELLS TTEES WELLS LIVING TRUST 129 24TH AVENUE MONROE, WI, 53566-1247	129 24TH AVE City of Monroe - Not In TID DONNY ADD TO HILLSIDE ACRES LOT 68	A	0.26	\$31,300	\$245,800	\$277,100						0.26		
23251 3293.0000 32930000 MONROE SCHOOL DISTRICT 3682 ROSANNA T SAROCA, JULIUS G SAROCA 123 24TH AVENUE MONROE, WI, 53566	123 24TH AVE City of Monroe - Not In TID DONNY ADD TO HILLSIDE ACRES LOT 69	A	0.26	\$31,300	\$339,300	\$370,600						0.26		
23251 3294.0000 32940000 MONROE SCHOOL DISTRICT 3682 PATRICIA GREGORY 115 25TH AVENUE MONROE, WI, 53566	115 25TH AVE City of Monroe - Not In TID DONNY ADDITION TO HILLSIDE ACRES LOT 70	A	0.26	\$31,300	\$307,900	\$339,200						0.26		
23251 3295.0000 32950000 MONROE SCHOOL DISTRICT 3682 SKYLER ANTONIO STINGLEY 105 25TH AVENUE MONROE, WI, 53566	105 25TH AVE City of Monroe - Not In TID HILLSIDE HAUS CONDOMINIUMUNIT 1, BNG PRT LOT 71 DONNY ADDITION	A	0.29	\$10,000	\$186,800	\$196,800						0.29		

YEAR 2025	State No.
--------------	-----------

ASSESSMENT ROLL FOR MONROE Green COUNTY

KEY TO
CODES

1.A - RESIDENTIAL
2.B - COMMERCIAL
3.C - MANUFACTURING
4.D - AGRICULTURAL

5.E - UNDEVELOPED
5m - AGRICULTURAL FOREST
6.F - PRODUCTIVE FOREST LANDS
7.G - OTHER

1. PFC REG. ENTERED BEFORE 1/1/72
2. PFC REG. ENTERED AFTER 12/31/71
3. PFC SPECIAL CLASSIFICATION
4. COUNTY FOREST CROP
5. MFL OPEN ENTERED AFTER 2004
6. MFL CLOSED ENTERED AFTER 2004
7. MFL OPEN ENTERED BEFORE 2005
8. MFL CLOSED ENTERED BEFORE 2005

1. FEDERAL
2. STATE
3. COUNTY
4. OTHER

EXEMPT FROM GEN.
PROPERTY TAX

TOTAL
ACRES
THIS
LINE

PARCEL NUMBER		SCHOOL DIST.	VOL/PAGE - REG. DEEDS	TOTAL ACRES OF DESC.		ACREAGE & VALUE OF DESCRIPTION SUBJECT TO GENERAL PROPERTY TAX							6. MFL CLOSED ENTERED AFTER 2004 7. MFL OPEN ENTERED BEFORE 2005 8. MFL CLOSED ENTERED BEFORE 2005		EXEMPT FROM GEN. PROPERTY TAX		ACRES THIS LINE
NAME & ADDRESS			SEC. TN. RANGE DESCRIPTION OF PROPERTY		C O D E	ACRES	LAND VALUE	IMPROVEMENT VALUE	TOTAL VALUE	C O D E	ACRES	VALUE	C O D E	ACRES			
3861	23251 3295.1000 32951000		MONROE SCHOOL DISTRICT 3682	107 25TH AVE City of Monroe - Not In TID HILLSIDE HAUS CONDOMINIUM UNIT 2, BNG PRT LOT 71 DONNY ADD		A	0.29	\$10,000	\$186,800	\$196,800							0.29
	MELISSA A TSCHUDY 107 25TH AVENUE MONROE, WI, 53566																
3862	23251 3296.0000 32960000		MONROE SCHOOL DISTRICT 3682	2220 1ST ST City of Monroe - Not In TID DONNY ADD TO HILLSIDE ACRESLOT 72		A	0.29	\$32,500	\$314,500	\$347,000							0.29
	MICHAEL R WYTTEBACH, AMBER M WYTTEBACH PO BOX 505 NEW GLARUS, WI, 53574																
3863	23251 3297.0000 32970000		MONROE SCHOOL DISTRICT 3682	2212 1ST ST City of Monroe - Not In TID DONNY ADD TO HILLSIDE ACRES LOT 73		A	0.29	\$32,500	\$293,700	\$326,200							0.29
	MICHAEL E BARTELT, MELISSA S BARTELT 2212 1ST STREET MONROE, WI, 53566																
3864	23251 3298.0000 32980000		MONROE SCHOOL DISTRICT 3682	2202 1ST ST City of Monroe - Not In TID DONNY ADD TO HILLSIDE ACRES LOT 74		A	0.30	\$33,000	\$285,500	\$318,500							0.30
	GEORGE W HUGHES, CHERIE L HUGHES N4451 RECHSTEINER ROAD MONROE, WI, 53566																

YEAR 2025	State No.
--------------	-----------

ASSESSMENT ROLL FOR MONROE Green COUNTY

KEY TO
CODES

1.A - RESIDENTIAL
2.B - COMMERCIAL
3.C - MANUFACTURING
4.D - AGRICULTURAL

5.E - UNDEVELOPED
5m - AGRICULTURAL FOREST
6.F - PRODUCTIVE FOREST LANDS
7.G - OTHER

1. PFC REG. ENTERED BEFORE 1/1/72
2. PFC REG. ENTERED AFTER 12/31/71
3. PFC SPECIAL CLASSIFICATION
4. COUNTY FOREST CROP
5. MFL OPEN ENTERED AFTER 2004
6. MFL CLOSED ENTERED AFTER 2004
7. MFL OPEN ENTERED BEFORE 2005
8. MFL CLOSED ENTERED BEFORE 2005

1. FEDERAL
2. STATE
3. COUNTY
4. OTHER

EXEMPT FROM GEN.
PROPERTY TAX

TOTAL
ACRES
THIS
LINE

PARCEL NUMBER	SCHOOL DIST.	VOL/PAGE - REG. DEEDS	TOTAL ACRES OF DESC.	ACREAGE & VALUE OF DESCRIPTION SUBJECT TO GENERAL PROPERTY TAX					6. MFL CLOSED ENTERED AFTER 2004 7. MFL OPEN ENTERED BEFORE 2005 8. MFL CLOSED ENTERED BEFORE 2005			EXEMPT FROM GEN. PROPERTY TAX		ACRES THIS LINE
NAME & ADDRESS	SEC. TN. RANGE DESCRIPTION OF PROPERTY	C O D E	ACRES	LAND VALUE	IMPROVEMENT VALUE	TOTAL VALUE	C O D E	ACRES	VALUE	C O D E	ACRES			
23251 3299.0000 32990000 MONROE SCHOOL DISTRICT 3682 RYAN C CAMRON, MELISSA B CAMRON 110 22ND AVENUE MONROE, WI, 53566	110 22ND AVE City of Monroe - Not In TID DONNY ADDITION TO HILLSIDE ACRES LOT 75	A	0.39	\$37,000	\$379,400	\$416,400						0.39		
23251 3300.0000 33000000 MONROE SCHOOL DISTRICT 3682 J & E GRABOW TRUST 120 22ND AVENUE MONROE, WI, 53566	120 22ND AVE City of Monroe - Not In TID DONNY ADD TO HILLSIDE ACRESLOT 76	A	0.34	\$35,000	\$260,600	\$295,600						0.34		
23251 3301.0000 33010000 MONROE SCHOOL DISTRICT 3682 DONALD R & DIANE L OLSON TTEES OLSON LIVING TRUST 2201 2ND STREET MONROE, WI, 53566	2201 2ND ST City of Monroe - Not In TID DONNY ADDITION TO HILLSIDE ACRES LOT 77	A	0.27	\$31,600	\$269,800	\$301,400						0.27		
23251 3302.0000 33020000 MONROE SCHOOL DISTRICT 3682 HERMAN A HUBER, JUDITH A HUBER 2209 2ND STREET MONROE, WI, 53566-1225	2209 2ND ST City of Monroe - Not In TID DONNY ADD TO HILLSIDE ACRES LOT 78	A	0.23	\$30,000	\$357,700	\$387,700						0.23		

YEAR 2025	State No.
--------------	-----------

ASSESSMENT ROLL FOR MONROE Green COUNTY

KEY TO
CODES

1.A - RESIDENTIAL
2.B - COMMERCIAL
3.C - MANUFACTURING
4.D - AGRICULTURAL

5.E - UNDEVELOPED
5m - AGRICULTURAL FOREST
6.F - PRODUCTIVE FOREST LANDS
7.G - OTHER

1. PFC REG. ENTERED BEFORE 1/1/72
2. PFC REG. ENTERED AFTER 12/31/71
3. PFC SPECIAL CLASSIFICATION
4. COUNTY FOREST CROP
5. MFL OPEN ENTERED AFTER 2004
6. MFL CLOSED ENTERED AFTER 2004
7. MFL OPEN ENTERED BEFORE 2005
8. MFL CLOSED ENTERED BEFORE 2005

1. FEDERAL
2. STATE
3. COUNTY
4. OTHER

EXEMPT FROM GEN.
PROPERTY TAX

TOTAL
ACRES
THIS
LINE

PARCEL NUMBER	SCHOOL DIST.	VOL/PAGE - REG. DEEDS	TOTAL ACRES	ACREAGE & VALUE OF DESCRIPTION SUBJECT TO GENERAL PROPERTY TAX					6. MFL CLOSED ENTERED AFTER 2004 7. MFL OPEN ENTERED BEFORE 2005 8. MFL CLOSED ENTERED BEFORE 2005			EXEMPT FROM GEN. PROPERTY TAX		ACRES THIS LINE
		OF DESC.		ACRES	LAND VALUE	IMPROVEMENT VALUE	TOTAL VALUE		ACRES	VALUE		ACRES		
NAME & ADDRESS		SEC. TN. RANGE DESCRIPTION OF PROPERTY	C O D E	ACRES	LAND VALUE	IMPROVEMENT VALUE	TOTAL VALUE	C O D E	ACRES	VALUE	C O D E	ACRES		
23251 3303.0000 33030000	MONROE SCHOOL DISTRICT 3682	2215 2ND ST City of Monroe - Not In TID DONNY ADD TO HILLSIDE ACRES LOT 79	A	0.23	\$30,000	\$221,600	\$251,600						0.23	
GEORGE A ABRAMS, SUSAN M ABRAMS 2215 2ND STREET MONROE, WI, 53566														
23251 3313.0000 33130000	MONROE SCHOOL DISTRICT 3682	2103 4TH W AVE City of Monroe - Not In TID BURCALOW-PAINTER ADDITION LOT 1	A	0.21	\$26,800	\$217,100	\$243,900						0.21	
JESSICA A YAUN 2103 4TH AVE WEST MONROE, WI, 53566														
23251 3314.0000 33140000	MONROE SCHOOL DISTRICT 3682	2107 4TH W AVE City of Monroe - Not In TID BURCALOW-PAINTER ADDITION LOT 2	A	0.21	\$26,700	\$196,700	\$223,400						0.21	
JEFFREY A FUCHS, HEIDI A FUCHS 2107 4TH AVENUE WEST MONROE, WI, 53566														
23251 3315.0000 33150000	MONROE SCHOOL DISTRICT 3682	2111 4TH W AVE City of Monroe - Not In TID BURCALOW-PAINTER ADDITION LOT 3	A	0.21	\$26,800	\$209,400	\$236,200						0.21	
STANLEY STOCKER ETUX 2111 4TH AVENUE WEST MONROE , WI, 53566														

YEAR 2025	State No.
--------------	-----------

ASSESSMENT ROLL FOR MONROE Green COUNTY

KEY TO
CODES

1.A - RESIDENTIAL
2.B - COMMERCIAL
3.C - MANUFACTURING
4.D - AGRICULTURAL

5.E - UNDEVELOPED
5m - AGRICULTURAL FOREST
6.F - PRODUCTIVE FOREST LANDS
7.G - OTHER

1. PFC REG. ENTERED BEFORE 1/1/72
2. PFC REG. ENTERED AFTER 12/31/71
3. PFC SPECIAL CLASSIFICATION
4. COUNTY FOREST CROP
5. MFL OPEN ENTERED AFTER 2004
6. MFL CLOSED ENTERED AFTER 2004
7. MFL OPEN ENTERED BEFORE 2005
8. MFL CLOSED ENTERED BEFORE 2005

1. FEDERAL
2. STATE
3. COUNTY
4. OTHER

EXEMPT FROM GEN.
PROPERTY TAX

TOTAL
ACRES
THIS
LINE

3873

PARCEL NUMBER	SCHOOL DIST.	VOL/PAGE - REG. DEEDS	TOTAL ACRES	ACREAGE & VALUE OF DESCRIPTION SUBJECT TO GENERAL PROPERTY TAX					6. MFL CLOSED ENTERED AFTER 2004 7. MFL OPEN ENTERED BEFORE 2005 8. MFL CLOSED ENTERED BEFORE 2005			EXEMPT FROM GEN. PROPERTY TAX		ACRES THIS LINE
		OF DESC.		ACRES	LAND VALUE	IMPROVEMENT VALUE	TOTAL VALUE			ACRES	VALUE		ACRES	
23251 3316.0000 33160000	MONROE SCHOOL DISTRICT 3682	2203 4TH W AVE City of Monroe - Not In TID BURCALOW-PAINTER ADDNLOT 4	A	0.21	\$26,800	\$162,800	\$189,600							0.21
SCHINDLER SHIRLEY J TRUST 2203 4TH AVENUE W MONROE, WI, 53566														
23251 3317.0000 33170000	MONROE SCHOOL DISTRICT 3682	2207 4TH W AVE City of Monroe - Not In TID BURCALOW-PAINTER ADDITION LOT 5	A	0.21	\$26,800	\$141,600	\$168,400							0.21
TRAVIS A ANDREWS, AMANDA J ANDREWS 2207 4TH AVE WEST MONROE, WI, 53566														
23251 3318.0000 33180000	MONROE SCHOOL DISTRICT 3682	2211 4TH W AVE City of Monroe - Not In TID BURCALOW-PAINTER ADDITION LOT 6	A	0.21	\$26,800	\$209,800	\$236,600							0.21
MILLER DARYL D TRUST 2211 4TH AVE WEST MONROE, WI, 53566														
23251 3319.0000 33190000	MONROE SCHOOL DISTRICT 3682	2217 4TH W AVE City of Monroe - Not In TID BURCALOW-PAINTER ADDITION LOT 7	A	0.21	\$26,800	\$208,700	\$235,500							0.21
RODNEY L GERTSCH 2217 4TH AVENUE WEST MONROE, WI, 53566														

3874

3875

3876

YEAR 2025	State No.
--------------	-----------

ASSESSMENT ROLL FOR MONROE Green COUNTY

KEY TO
CODES

1.A - RESIDENTIAL
2.B - COMMERCIAL
3.C - MANUFACTURING
4.D - AGRICULTURAL

5.E - UNDEVELOPED
5m - AGRICULTURAL FOREST
6.F - PRODUCTIVE FOREST LANDS
7.G - OTHER

1. PFC REG. ENTERED BEFORE 1/1/72
2. PFC REG. ENTERED AFTER 12/31/71
3. PFC SPECIAL CLASSIFICATION
4. COUNTY FOREST CROP
5. MFL OPEN ENTERED AFTER 2004
6. MFL CLOSED ENTERED AFTER 2004
7. MFL OPEN ENTERED BEFORE 2005
8. MFL CLOSED ENTERED BEFORE 2005

1. FEDERAL
2. STATE
3. COUNTY
4. OTHER

EXEMPT FROM GEN.
PROPERTY TAX

TOTAL
ACRES
THIS
LINE

PARCEL NUMBER	SCHOOL DIST.	VOL/PAGE - REG. DEEDS	TOTAL ACRES	ACREAGE & VALUE OF DESCRIPTION					6. MFL CLOSED ENTERED AFTER 2004 7. MFL OPEN ENTERED BEFORE 2005 8. MFL CLOSED ENTERED BEFORE 2005			EXEMPT FROM GEN. PROPERTY TAX		ACRES THIS LINE
		OF DESC.	SUBJECT TO GENERAL PROPERTY TAX											
NAME & ADDRESS		SEC. TN. RANGE DESCRIPTION OF PROPERTY	C O D E	ACRES	LAND VALUE	IMPROVEMENT VALUE	TOTAL VALUE	C O D E	ACRES	VALUE	C O D E	ACRES		
23251 3320.0000 33200000 CARRIE D ANDERSON 2221 4TH AVENUE W MONROE, WI, 53566	MONROE SCHOOL DISTRICT 3682	2221 4TH W AVE City of Monroe - Not In TID BURCALOW-PAINTER ADD LOT 8	A	0.21	\$26,800	\$240,400	\$267,200						0.21	
23251 3321.0000 33210000 SEAN G FLANNERY, JODY L MONTGOMERY 2227 4TH AVE WEST MONROE, WI, 53566	MONROE SCHOOL DISTRICT 3682	2227 4TH W AVE City of Monroe - Not In TID BURCALOW-PAINTER ADDNLOT 9	A	0.21	\$26,800	\$167,300	\$194,100						0.21	
23251 3322.0000 33220000 CAMMIE L HAFFELE 2233 4TH AVE WEST MONROE, WI, 53566	MONROE SCHOOL DISTRICT 3682	2233 4TH W AVE City of Monroe - Not In TID BURCALOW-PAINTER ADDITION LOT 10	A	0.21	\$26,800	\$214,000	\$240,800						0.21	
23251 3323.0000 33230000 LARISSA A NACK 2239 4TH AVENUE WEST MONROE, WI, 53566	MONROE SCHOOL DISTRICT 3682	2239 4TH W AVE City of Monroe - Not In TID BURCALOW-PAINTER ADDITIONLOT 11	A	0.21	\$26,800	\$167,300	\$194,100						0.21	

YEAR 2025	State No.
--------------	-----------

ASSESSMENT ROLL FOR MONROE Green COUNTY

KEY TO
CODES

1.A - RESIDENTIAL
2.B - COMMERCIAL
3.C - MANUFACTURING
4.D - AGRICULTURAL

5.E - UNDEVELOPED
5m - AGRICULTURAL FOREST
6.F - PRODUCTIVE FOREST LANDS
7.G - OTHER

1. PFC REG. ENTERED BEFORE 1/1/72
2. PFC REG. ENTERED AFTER 12/31/71
3. PFC SPECIAL CLASSIFICATION
4. COUNTY FOREST CROP
5. MFL OPEN ENTERED AFTER 2004
6. MFL CLOSED ENTERED AFTER 2004
7. MFL OPEN ENTERED BEFORE 2005
8. MFL CLOSED ENTERED BEFORE 2005

1. FEDERAL
2. STATE
3. COUNTY
4. OTHER

EXEMPT FROM GEN.
PROPERTY TAX

TOTAL
ACRES
THIS
LINE

3881

PARCEL NUMBER	SCHOOL DIST.	VOL/PAGE - REG. DEEDS	TOTAL ACRES	ACREAGE & VALUE OF DESCRIPTION SUBJECT TO GENERAL PROPERTY TAX					6. MFL CLOSED ENTERED AFTER 2004 7. MFL OPEN ENTERED BEFORE 2005 8. MFL CLOSED ENTERED BEFORE 2005			EXEMPT FROM GEN. PROPERTY TAX		ACRES THIS LINE
		OF DESC.		ACRES	LAND VALUE	IMPROVEMENT VALUE	TOTAL VALUE		ACRES	VALUE		ACRES		
23251 3324.0000 33240000	MONROE SCHOOL DISTRICT 3682	2245 4TH W AVE City of Monroe - Not In TID BURCALOW-PAINTER ADDITION LOT 12	A	0.21	\$26,800	\$134,100	\$160,900							0.21
RAFAEL CASTELLANOS SANTIAGO, ELIA MEYER GONZALEZ 2245 4TH AVENUE WEST MONROE, WI, 53566														
23251 3325.0000 33250000	MONROE SCHOOL DISTRICT 3682	2251 4TH W AVE City of Monroe - Not In TID BURCALOW-PAINTER ADDITION LOT 13	A	0.21	\$26,800	\$212,700	\$239,500							0.21
BEVERLY A ANDREWS 2251 4TH AVE WEST MONROE, WI, 53566														
23251 3326.0000 33260000	MONROE SCHOOL DISTRICT 3682	2257 4TH W AVE City of Monroe - Not In TID BURCALOW-PAINTER ADD LOT 14	A	0.21	\$26,700	\$204,400	\$231,100							0.21
LESLIE E KRUSE JR ETUX 2257 4TH AVE WEST MONROE, WI, 53566-2714														
23251 3327.0000 33270000	MONROE SCHOOL DISTRICT 3682	2303 4TH W AVE City of Monroe - Not In TID BURCALOW-PAINTER ADD LOT 15	A	0.21	\$26,800	\$237,100	\$263,900							0.21
CURTISS E KOHL, DIANE K KOHL 2303 4TH AVE WEST MONROE, WI, 53566														

3882

3883

3884

YEAR 2025	State No.
--------------	-----------

ASSESSMENT ROLL FOR MONROE Green COUNTY

KEY TO
CODES

1.A - RESIDENTIAL
2.B - COMMERCIAL
3.C - MANUFACTURING
4.D - AGRICULTURAL

5.E - UNDEVELOPED
5m - AGRICULTURAL FOREST
6.F - PRODUCTIVE FOREST LANDS
7.G - OTHER

1. PFC REG. ENTERED BEFORE 1/1/72
2. PFC REG. ENTERED AFTER 12/31/71
3. PFC SPECIAL CLASSIFICATION
4. COUNTY FOREST CROP
5. MFL OPEN ENTERED AFTER 2004
6. MFL CLOSED ENTERED AFTER 2004
7. MFL OPEN ENTERED BEFORE 2005
8. MFL CLOSED ENTERED BEFORE 2005

1. FEDERAL
2. STATE
3. COUNTY
4. OTHER

EXEMPT FROM GEN.
PROPERTY TAX

TOTAL
ACRES
THIS
LINE

PARCEL NUMBER	SCHOOL DIST.	VOL/PAGE - REG. DEEDS	TOTAL ACRES OF DESC.	ACREAGE & VALUE OF DESCRIPTION SUBJECT TO GENERAL PROPERTY TAX								EXEMPT FROM GEN. PROPERTY TAX		TOTAL ACRES THIS LINE
NAME & ADDRESS	SEC. TN. RANGE DESCRIPTION OF PROPERTY	C O D E	ACRES	LAND VALUE	IMPROVEMENT VALUE	TOTAL VALUE	C O D E	ACRES	VALUE	C O D E	ACRES			
3885 23251 3328.0000 33280000 CHAD BOECK, JACKIE BOECK 2329 4TH AVENUE WEST MONROE, WI, 53566	MONROE SCHOOL DISTRICT 3682	2329 4TH W AVE City of Monroe - Not In TID BURCALOW-PAINTER ADDITION LOT 16	A	0.21	\$26,800	\$212,100	\$238,900							0.21
3886 23251 3329.0000 33290000 GARRETT J FISHER 220 WEST 21ST STREET MONROE, WI, 53566	MONROE SCHOOL DISTRICT 3682	220 W 21ST ST City of Monroe - Not In TID BURCALOW-PAINTER ADD LOT 17 (80' X 120')	A	0.22	\$28,700	\$160,300	\$189,000							0.22
3887 23251 3330.0000 33300000 RONALD M ZWEIFEL, MARY LOU ZWEIFEL W4503 KLONDIKE RD MONROE, WI, 53566	MONROE SCHOOL DISTRICT 3682	216 W 21ST ST City of Monroe - Not In TID BURCALOW-PAINTER ADD LOT 18	A	0.22	\$28,700	\$203,800	\$232,500							0.22
3888 23251 3331.0000 33310000 DARRELL L LATTIN 212 WEST 21ST STREET MONROE, WI, 53566	MONROE SCHOOL DISTRICT 3682	212 W 21ST ST City of Monroe - Not In TID BURCALOW-PAINTER ADDNLOT 19	A	0.22	\$28,700	\$209,100	\$237,800							0.22

YEAR 2025	State No.
--------------	-----------

ASSESSMENT ROLL FOR MONROE Green COUNTY

KEY TO
CODES

1.A - RESIDENTIAL
2.B - COMMERCIAL
3.C - MANUFACTURING
4.D - AGRICULTURAL

5.E - UNDEVELOPED
5m - AGRICULTURAL FOREST
6.F - PRODUCTIVE FOREST LANDS
7.G - OTHER

1. PFC REG. ENTERED BEFORE 1/1/72
2. PFC REG. ENTERED AFTER 12/31/71
3. PFC SPECIAL CLASSIFICATION
4. COUNTY FOREST CROP
5. MFL OPEN ENTERED AFTER 2004
6. MFL CLOSED ENTERED AFTER 2004
7. MFL OPEN ENTERED BEFORE 2005
8. MFL CLOSED ENTERED BEFORE 2005

1. FEDERAL
2. STATE
3. COUNTY
4. OTHER

EXEMPT FROM GEN.
PROPERTY TAX

TOTAL
ACRES
THIS
LINE

3889

PARCEL NUMBER	SCHOOL DIST.	VOL/PAGE - REG. DEEDS	TOTAL ACRES OF DESC.	ACREAGE & VALUE OF DESCRIPTION SUBJECT TO GENERAL PROPERTY TAX					6. MFL CLOSED ENTERED AFTER 2004 7. MFL OPEN ENTERED BEFORE 2005 8. MFL CLOSED ENTERED BEFORE 2005			EXEMPT FROM GEN. PROPERTY TAX		ACRES THIS LINE
NAME & ADDRESS		SEC. TN. RANGE DESCRIPTION OF PROPERTY	C O D E	ACRES	LAND VALUE	IMPROVEMENT VALUE	TOTAL VALUE	C O D E	ACRES	VALUE	C O D E	ACRES		
23251 3332.0000 33320000 MONROE SCHOOL DISTRICT 3682 OCTAVIO MANUEL BARTOLO, CELERINA GARCIA SANCHEZ 208 W 21ST STREET MONROE, WI, 53566		208 W 21ST ST City of Monroe - Not In TID BURCALOW-PAINTER ADDITIONLOT 20	A	0.22	\$29,100	\$160,000	\$189,100						0.22	
23251 3333.0000 33330000 MONROE SCHOOL DISTRICT 3682 LARRY G GROSSEN, WANDA F GROSSEN 225 W 22ND STREET CT MONROE, WI, 53566		225 W 22ND STCT City of Monroe - Not In TID BURCALOW-PAINTER ADDITION LOT 21	A	0.22	\$28,700	\$208,000	\$236,700						0.22	
23251 3334.0000 33340000 MONROE SCHOOL DISTRICT 3682 JANELLE M GOBELI 221 W 22ND STREET COURT MONROE, WI, 53566		221 W 22ND STCT City of Monroe - Not In TID BURCALOW-PAINTER ADDITION LOT 22	A	0.25	\$30,800	\$171,100	\$201,900						0.25	
23251 3335.0000 33350000 MONROE SCHOOL DISTRICT 3682 RYAN N KLASSY 217 W 22ND STREET CT MONROE, WI, 53566		217 W 22ND STCT City of Monroe - Not In TID BURCALOW-PAINTER ADDITIONLOT 23	A	0.41	\$37,600	\$210,500	\$248,100						0.41	

3890

3891

3892

YEAR 2025	State No.
--------------	-----------

ASSESSMENT ROLL FOR MONROE Green COUNTY

KEY TO
CODES

1.A - RESIDENTIAL
2.B - COMMERCIAL
3.C - MANUFACTURING
4.D - AGRICULTURAL

5.E - UNDEVELOPED
5m - AGRICULTURAL FOREST
6.F - PRODUCTIVE FOREST LANDS
7.G - OTHER

1. PFC REG. ENTERED BEFORE 1/1/72
2. PFC REG. ENTERED AFTER 12/31/71
3. PFC SPECIAL CLASSIFICATION
4. COUNTY FOREST CROP
5. MFL OPEN ENTERED AFTER 2004
6. MFL CLOSED ENTERED AFTER 2004
7. MFL OPEN ENTERED BEFORE 2005
8. MFL CLOSED ENTERED BEFORE 2005

1. FEDERAL
2. STATE
3. COUNTY
4. OTHER

EXEMPT FROM GEN.
PROPERTY TAX

TOTAL
ACRES
THIS
LINE

PARCEL NUMBER	SCHOOL DIST.	VOL/PAGE - REG. DEEDS	TOTAL ACRES	ACREAGE & VALUE OF DESCRIPTION					6. MFL CLOSED ENTERED AFTER 2004 7. MFL OPEN ENTERED BEFORE 2005 8. MFL CLOSED ENTERED BEFORE 2005			EXEMPT FROM GEN. PROPERTY TAX		ACRES THIS LINE
		OF DESC.	SUBJECT TO GENERAL PROPERTY TAX											
NAME & ADDRESS		SEC. TN. RANGE DESCRIPTION OF PROPERTY	C O D E	ACRES	LAND VALUE	IMPROVEMENT VALUE	TOTAL VALUE	C O D E	ACRES	VALUE	C O D E	ACRES		
23251 3336.0000 33360000	MONROE SCHOOL DISTRICT 3682	214 W 22ND STCT City of Monroe - Not In TID BURCALOW-PAINTER ADD LOT 24	A	0.38	\$36,600	\$215,900	\$252,500						0.38	
MICHAEL D MOON, VICKI L MOON 214 W 22ND STREET COURT MONROE, WI, 53566														
23251 3337.0000 33370000	MONROE SCHOOL DISTRICT 3682	218 W 22ND STCT City of Monroe - Not In TID BURCALOW-PAINTER ADDITION LOT 25	A	0.42	\$38,300	\$223,900	\$262,200						0.42	
ERIN E CALHOON 218 W 22ND STREET CT MONROE, WI, 53566														
23251 3338.0000 33380000	MONROE SCHOOL DISTRICT 3682	222 W 22ND STCT City of Monroe - Not In TID BURCALOW-PAINTER ADDITION LOT 26	A	0.25	\$30,800	\$286,400	\$317,200						0.25	
ENRIQUE UGALDE GARCIA, ASUCENA DE LA CRUZ GARCIA 222 W 22ND ST CT MONROE, WI, 53566														
23251 3339.0000 33390000	MONROE SCHOOL DISTRICT 3682	2208 4TH W AVE City of Monroe - Not In TID BURCALOW-PAINTER ADDITIONLOT 27	A	0.22	\$28,700	\$200,800	\$229,500						0.22	
JEREMY P CAIRY SR, DONNA A CAIRY 2208 4TH AVE WEST MONROE, WI, 53566-2713														

YEAR 2025	State No.
--------------	-----------

ASSESSMENT ROLL FOR MONROE Green COUNTY

KEY TO
CODES

1.A - RESIDENTIAL
2.B - COMMERCIAL
3.C - MANUFACTURING
4.D - AGRICULTURAL

5.E - UNDEVELOPED
5m - AGRICULTURAL FOREST
6.F - PRODUCTIVE FOREST LANDS
7.G - OTHER

1. PFC REG. ENTERED BEFORE 1/1/72
2. PFC REG. ENTERED AFTER 12/31/71
3. PFC SPECIAL CLASSIFICATION
4. COUNTY FOREST CROP
5. MFL OPEN ENTERED AFTER 2004
6. MFL CLOSED ENTERED AFTER 2004
7. MFL OPEN ENTERED BEFORE 2005
8. MFL CLOSED ENTERED BEFORE 2005

1. FEDERAL
2. STATE
3. COUNTY
4. OTHER

EXEMPT FROM GEN.
PROPERTY TAX

TOTAL
ACRES
THIS
LINE

3897

PARCEL NUMBER	SCHOOL DIST.	VOL/PAGE - REG. DEEDS	TOTAL ACRES	ACREAGE & VALUE OF DESCRIPTION SUBJECT TO GENERAL PROPERTY TAX					6. MFL CLOSED ENTERED AFTER 2004 7. MFL OPEN ENTERED BEFORE 2005 8. MFL CLOSED ENTERED BEFORE 2005			EXEMPT FROM GEN. PROPERTY TAX		ACRES THIS LINE
		OF DESC.		ACRES	LAND VALUE	IMPROVEMENT VALUE	TOTAL VALUE		C O D E	ACRES	VALUE	C O D E	ACRES	
23251 3340.0000 33400000	MONROE SCHOOL DISTRICT 3682	2214 4TH W AVE City of Monroe - Not In TID BURCALOW-PAINTER ADD ITION LOT 28	A	0.22	\$28,700	\$293,800	\$322,500							0.22
Carlita Eberle, Tyler Leutenegger 2214 4th Avenue West Monroe, Wisconsin, 53566														
23251 3341.0000 33410000	MONROE SCHOOL DISTRICT 3682	2202 W 2ND AVE City of Monroe - Not In TID BURCALOW-PAINTER ADD LOT 29	A	0.24	\$30,400	\$213,400	\$243,800							0.24
WILLIAM G PINNOW, LINDA K PINNOW 2202 2ND AVENUE WEST MONROE, WI, 53566														
23251 3342.0000 33420000	MONROE SCHOOL DISTRICT 3682	2206 W 2ND AVE City of Monroe - Not In TID BURCALOW-PAINTER ADD LOT 30	A	0.34	\$34,600	\$184,300	\$218,900							0.34
JODY CHRISTEN 2206 2ND AVE W MONROE, WI, 53566														
23251 3343.0000 33430000	MONROE SCHOOL DISTRICT 3682	2212 W 2ND AVE City of Monroe - Not In TID BURCALOW-PAINTER ADDITIONLOT 31	A	0.24	\$30,500	\$296,900	\$327,400							0.24
JEROME W CHERNEY, REBECCA J CHERNEY 2212 WEST 2ND AVENUE MONROE, WI, 53566														

3898

3899

3900

YEAR 2025	State No.
--------------	-----------

ASSESSMENT ROLL FOR MONROE Green COUNTY

KEY TO
CODES

1.A - RESIDENTIAL
2.B - COMMERCIAL
3.C - MANUFACTURING
4.D - AGRICULTURAL

5.E - UNDEVELOPED
5m - AGRICULTURAL FOREST
6.F - PRODUCTIVE FOREST LANDS
7.G - OTHER

1. PFC REG. ENTERED BEFORE 1/1/72
2. PFC REG. ENTERED AFTER 12/31/71
3. PFC SPECIAL CLASSIFICATION
4. COUNTY FOREST CROP
5. MFL OPEN ENTERED AFTER 2004
6. MFL CLOSED ENTERED AFTER 2004
7. MFL OPEN ENTERED BEFORE 2005
8. MFL CLOSED ENTERED BEFORE 2005

1. FEDERAL
2. STATE
3. COUNTY
4. OTHER

EXEMPT FROM GEN.
PROPERTY TAX

TOTAL
ACRES
THIS
LINE

2025		KEY TO CODES ▶		1.A - RESIDENTIAL 2.B - COMMERCIAL 3.C - MANUFACTURING 4.D - AGRICULTURAL				5.E - UNDEVELOPED 5m - AGRICULTURAL FOREST 6.F - PRODUCTIVE FOREST LANDS 7.G - OTHER				1. PFC REG. ENTERED BEFORE 1/1/72 2. PFC REG. ENTERED AFTER 12/31/71 3. PFC SPECIAL CLASSIFICATION 4. COUNTY FOREST CROP 5. MFL OPEN ENTERED AFTER 2004 6. MFL CLOSED ENTERED AFTER 2004 7. MFL OPEN ENTERED BEFORE 2005 8. MFL CLOSED ENTERED BEFORE 2005				1. FEDERAL 2. STATE 3. COUNTY 4. OTHER		TOTAL ACRES THIS LINE
PARCEL NUMBER		SCHOOL DIST.	VOL/PAGE - REG. DEEDS	TOTAL ACRES OF DESC.		ACREAGE & VALUE OF DESCRIPTION SUBJECT TO GENERAL PROPERTY TAX								EXEMPT FROM GEN. PROPERTY TAX				
NAME & ADDRESS		SEC. TN. RANGE DESCRIPTION OF PROPERTY		C O D E	ACRES	LAND VALUE	IMPROVEMENT VALUE	TOTAL VALUE	C O D E	ACRES	VALUE	C O D E	ACRES					
3901	23251 3344.0000 33440000	MONROE SCHOOL DISTRICT 3682	2218 W 2ND AVE City of Monroe - Not In TID BURCALOW-PAINTER ADDLOT 32	A	0.27	\$31,800	\$261,600	\$293,400						0.27				
	RICHARD WYSS 2218 2nd Avenue West Monroe, WI, 53566																	
3902	23251 3345.0000 33450000	MONROE SCHOOL DISTRICT 3682	2224 W 2ND AVE City of Monroe - Not In TID BURCALOW-PAINTER ADDITIONLOT 33	A	0.20	\$26,000	\$173,900	\$199,900						0.20				
	JUBIE ANDREW & ANNA TRUST N2395 BELLANCA LANE BRODHEAD, WI, 53520																	
3903	23251 3346.0000 33460000	MONROE SCHOOL DISTRICT 3682	2230 W 2ND AVE City of Monroe - Not In TID BURCALOW-PAINTER ADDITIONLOT 34	A	0.20	\$26,400	\$228,500	\$254,900						0.20				
	KENNETH E GRUENBERG 2230 W 2ND AVENUE MONROE , WI, 53566																	
3904	23251 3347.0000 33470000	MONROE SCHOOL DISTRICT 3682	2236 W 2ND AVE City of Monroe - Not In TID BURCALOW-PAINTER ADDITIONLOT 35	A	0.20	\$26,400	\$204,600	\$231,000						0.20				
	SCHURINGA CHARLES & JEANNETTE TRUST 2236 W 2ND AVENUE MONROE, WI, 53566																	

YEAR 2025	State No.
--------------	-----------

ASSESSMENT ROLL FOR MONROE Green COUNTY

KEY TO
CODES

1.A - RESIDENTIAL
2.B - COMMERCIAL
3.C - MANUFACTURING
4.D - AGRICULTURAL

5.E - UNDEVELOPED
5m - AGRICULTURAL FOREST
6.F - PRODUCTIVE FOREST LANDS
7.G - OTHER

1. PFC REG. ENTERED BEFORE 1/1/72
2. PFC REG. ENTERED AFTER 12/31/71
3. PFC SPECIAL CLASSIFICATION
4. COUNTY FOREST CROP
5. MFL OPEN ENTERED AFTER 2004
6. MFL CLOSED ENTERED AFTER 2004
7. MFL OPEN ENTERED BEFORE 2005
8. MFL CLOSED ENTERED BEFORE 2005

1. FEDERAL
2. STATE
3. COUNTY
4. OTHER

EXEMPT FROM GEN.
PROPERTY TAX

TOTAL
ACRES
THIS
LINE

PARCEL NUMBER	SCHOOL DIST.	VOL/PAGE - REG. DEEDS	TOTAL ACRES OF DESC.	ACREAGE & VALUE OF DESCRIPTION SUBJECT TO GENERAL PROPERTY TAX					6. MFL CLOSED ENTERED AFTER 2004 7. MFL OPEN ENTERED BEFORE 2005 8. MFL CLOSED ENTERED BEFORE 2005			EXEMPT FROM GEN. PROPERTY TAX		ACRES THIS LINE
NAME & ADDRESS		SEC. TN. RANGE DESCRIPTION OF PROPERTY	C O D E	ACRES	LAND VALUE	IMPROVEMENT VALUE	TOTAL VALUE	C O D E	ACRES	VALUE	C O D E	ACRES		
23251 3348.0000 33480000 PAUL B POPPE 2242 2ND AVE WEST MONROE, WI, 53566	MONROE SCHOOL DISTRICT 3682	2242 W 2ND AVE City of Monroe - Not In TID BURCALOW-PAINTER ADDITION LOT 36	A	0.20	\$26,400	\$216,000	\$242,400						0.20	
23251 3349.0000 33490000 DOUGLAS MCCABE, MILLIE M MCCABE 2248 2ND AVE WEST MONROE, WI, 53566	MONROE SCHOOL DISTRICT 3682	2248 W 2ND AVE City of Monroe - Not In TID BURCALOW-PAINTER ADD LOT 37	A	0.20	\$26,400	\$192,200	\$218,600						0.20	
23251 3350.0000 33500000 PHILLIP G STEWART, RHONDA A STEWART 2254 2ND AVE WEST MONROE, WI, 53566	MONROE SCHOOL DISTRICT 3682	2254 W 2ND AVE City of Monroe - Not In TID BURCALOW-PAINTER ADD LOT 38	A	0.20	\$26,400	\$223,600	\$250,000						0.20	
23251 3351.0000 33510000 DANIEL W FENN, DONNA J FENN 2302 2ND AVENUE WEST MONROE, WI, 53566	MONROE SCHOOL DISTRICT 3682	2302 W 2ND AVE City of Monroe - Not In TID BURCALOW-PAINTER ADDITION LOT 39	A	0.20	\$26,400	\$244,100	\$270,500						0.20	

YEAR 2025	State No.
--------------	-----------

ASSESSMENT ROLL FOR MONROE Green COUNTY

KEY TO
CODES

1.A - RESIDENTIAL
2.B - COMMERCIAL
3.C - MANUFACTURING
4.D - AGRICULTURAL

5.E - UNDEVELOPED
5m - AGRICULTURAL FOREST
6.F - PRODUCTIVE FOREST LANDS
7.G - OTHER

1. PFC REG. ENTERED BEFORE 1/1/72
2. PFC REG. ENTERED AFTER 12/31/71
3. PFC SPECIAL CLASSIFICATION
4. COUNTY FOREST CROP
5. MFL OPEN ENTERED AFTER 2004
6. MFL CLOSED ENTERED AFTER 2004
7. MFL OPEN ENTERED BEFORE 2005
8. MFL CLOSED ENTERED BEFORE 2005

1. FEDERAL
2. STATE
3. COUNTY
4. OTHER

EXEMPT FROM GEN.
PROPERTY TAX

TOTAL
ACRES
THIS
LINE

PARCEL NUMBER	SCHOOL DIST.	VOL/PAGE - REG. DEEDS	TOTAL ACRES OF DESC.	ACREAGE & VALUE OF DESCRIPTION SUBJECT TO GENERAL PROPERTY TAX								EXEMPT FROM GEN. PROPERTY TAX		TOTAL ACRES THIS LINE
NAME & ADDRESS	SEC. TN. RANGE DESCRIPTION OF PROPERTY	C O D E	ACRES	LAND VALUE	IMPROVEMENT VALUE	TOTAL VALUE	C O D E	ACRES	VALUE	C O D E	ACRES			
3909 23251 3352.0000 33520000 DEBRA A GOYICH 2308 2ND AVENUE WEST MONROE, WI, 53566	MONROE SCHOOL DISTRICT 3682 2308 W 2ND AVE City of Monroe - Not In TID BURCALOW-PAINTER ADDITION LOT 40	A	0.20	\$25,900	\$196,400	\$222,300								0.20
3910 23251 3353.0000 33530000 JANET E FRAUCHIGER 2218 4TH AVE WEST MONROE, WI, 53566	MONROE SCHOOL DISTRICT 3682 2218 4TH W AVE City of Monroe - Not In TID BURCALOW-PAINTER ADDITION LOT 41	A	0.21	\$27,600	\$218,800	\$246,400								0.21
3911 23251 3354.0000 33540000 JEFFERY T DERRICKSON, TAMMY L DERRICKSON 2224 4TH AVENUE WEST MONROE, WI, 53566	MONROE SCHOOL DISTRICT 3682 2224 4TH W AVE City of Monroe - Not In TID BURCALOW-PAINTER ADDITION LOT 42	A	0.25	\$30,800	\$274,500	\$305,300								0.25
3912 23251 3355.0000 33550000 SHELLI J FERNSTAEDT 2230 4TH AVENUE WEST MONROE, WI, 53566	MONROE SCHOOL DISTRICT 3682 2230 4TH W AVE City of Monroe - Not In TID BURCALOW-PAINTER ADDITION LOT 43	A	0.25	\$30,800	\$299,700	\$330,500								0.25

YEAR
2025

State No.

ASSESSMENT ROLL FOR MONROE Green COUNTYKEY TO
CODES1.A - RESIDENTIAL
2.B - COMMERCIAL
3.C - MANUFACTURING
4.D - AGRICULTURAL5.E - UNDEVELOPED
5m - AGRICULTURAL FOREST
6.F - PRODUCTIVE FOREST LANDS
7.G - OTHER1. PFC REG. ENTERED BEFORE 1/1/72
2. PFC REG. ENTERED AFTER 12/31/71
3. PFC SPECIAL CLASSIFICATION
4. COUNTY FOREST CROP
5. MFL OPEN ENTERED AFTER 2004
6. MFL CLOSED ENTERED AFTER 2004
7. MFL OPEN ENTERED BEFORE 2005
8. MFL CLOSED ENTERED BEFORE 20051. FEDERAL
2. STATE
3. COUNTY
4. OTHEREXEMPT FROM GEN.
PROPERTY TAX**TOTAL
ACRES
THIS
LINE**

PARCEL NUMBER	SCHOOL DIST.	VOL/PAGE - REG. DEEDS	TOTAL ACRES OF DESC.	ACREAGE & VALUE OF DESCRIPTION SUBJECT TO GENERAL PROPERTY TAX						6. MFL CLOSED ENTERED AFTER 2004 7. MFL OPEN ENTERED BEFORE 2005 8. MFL CLOSED ENTERED BEFORE 2005		EXEMPT FROM GEN. PROPERTY TAX		ACRES THIS LINE
NAME & ADDRESS	SEC. TN. RANGE DESCRIPTION OF PROPERTY	C O D E	ACRES	LAND VALUE	IMPROVEMENT VALUE	TOTAL VALUE	C O D E	ACRES	VALUE	C O D E	ACRES			
23251 3356.0000 33560000 GREGORY L HAWKINSON 2236 4TH AVENUE WEST MONROE, WI, 53566	MONROE SCHOOL DISTRICT 3682 2236 4TH W AVE City of Monroe - Not In TID BURCALOW-PAINTER ADDITIONLOT 44	A	0.27	\$31,600	\$226,700	\$258,300						0.27		
23251 3357.0000 33570000 MICHAEL A MORTIMER, VICKY L MORTIMER 2242 4TH AVENUE W MONROE, WI, 53566	MONROE SCHOOL DISTRICT 3682 2242 4TH W AVE City of Monroe - Not In TID BURCALOW-PAINTER ADD LOT 45	A	0.29	\$32,400	\$182,900	\$215,300						0.29		
23251 3358.0000 33580000 Joshua Lincicum 225 23rd Street Monroe, WI, 53566	MONROE SCHOOL DISTRICT 3682 225 W 23RD ST City of Monroe - Not In TID BURCALOW-PAINTER ADDLOT 46	A	0.22	\$28,600	\$247,700	\$276,300						0.22		
23251 3359.0000 33590000 JEFFREY L KLOPFENSTEIN, TANA M KLOPFENSTEIN 221 W 23RD STREET MONROE, WI, 53566	MONROE SCHOOL DISTRICT 3682 221 W 23RD ST City of Monroe - Not In TID BURCALOW-PAINTER ADDITION LOT 47	A	0.22	\$28,600	\$174,600	\$203,200						0.22		

YEAR 2025	State No.
--------------	-----------

ASSESSMENT ROLL FOR MONROE Green COUNTY

KEY TO
CODES

1.A - RESIDENTIAL
2.B - COMMERCIAL
3.C - MANUFACTURING
4.D - AGRICULTURAL

5.E - UNDEVELOPED
5m - AGRICULTURAL FOREST
6.F - PRODUCTIVE FOREST LANDS
7.G - OTHER

1. PFC REG. ENTERED BEFORE 1/1/72
2. PFC REG. ENTERED AFTER 12/31/71
3. PFC SPECIAL CLASSIFICATION
4. COUNTY FOREST CROP
5. MFL OPEN ENTERED AFTER 2004
6. MFL CLOSED ENTERED AFTER 2004
7. MFL OPEN ENTERED BEFORE 2005
8. MFL CLOSED ENTERED BEFORE 2005

1. FEDERAL
2. STATE
3. COUNTY
4. OTHER

EXEMPT FROM GEN.
PROPERTY TAX

TOTAL
ACRES
THIS
LINE

PARCEL NUMBER	SCHOOL DIST.	VOL/PAGE - REG. DEEDS	TOTAL ACRES OF DESC.	ACREAGE & VALUE OF DESCRIPTION SUBJECT TO GENERAL PROPERTY TAX								EXEMPT FROM GEN. PROPERTY TAX		TOTAL ACRES THIS LINE
NAME & ADDRESS	SEC. TN. RANGE DESCRIPTION OF PROPERTY	C O D E	ACRES	LAND VALUE	IMPROVEMENT VALUE	TOTAL VALUE	C O D E	ACRES	VALUE	C O D E	ACRES			
3917 23251 3360.0000 33600000 CAROL J PEDERSON 217 W 23RD STREET MONROE, WI, 53566	MONROE SCHOOL DISTRICT 3682 217 W 23RD ST City of Monroe - Not In TID BURCALOW-PAINTER ADDITIONLOT 48	A	0.22	\$28,600	\$206,300	\$234,900								0.22
3918 23251 3361.0000 33610000 BARRY J JUNK 213 W 23RD STREET MONROE, WI, 53566	MONROE SCHOOL DISTRICT 3682 213 W 23RD ST City of Monroe - Not In TID BURCALOW-PAINTER ADDITIONLOT 49	A	0.23	\$29,400	\$213,000	\$242,400								0.23
3919 23251 3362.0000 33620000 JEFF R STAUFFACHER, CHRISTINE C STAUFFACHER 2251 2ND AVENUE WEST MONROE, WI, 53566	MONROE SCHOOL DISTRICT 3682 2251 W 2ND AVE City of Monroe - Not In TID BURCALOW-PAINTER ADDITION LOT 50	A	0.27	\$31,900	\$257,100	\$289,000								0.27
3920 23251 3363.0000 33630000 Samantha Christen 2245 2nd Avenue W Monroe, WI, 53566	MONROE SCHOOL DISTRICT 3682 2245 W 2ND AVE City of Monroe - Not In TID BURCALOW-PAINTER ADDNLOT 51	A	0.29	\$32,500	\$217,600	\$250,100								0.29

YEAR 2025	State No.
--------------	-----------

ASSESSMENT ROLL FOR MONROE Green COUNTY

KEY TO
CODES

1.A - RESIDENTIAL
2.B - COMMERCIAL
3.C - MANUFACTURING
4.D - AGRICULTURAL

5.E - UNDEVELOPED
5m - AGRICULTURAL FOREST
6.F - PRODUCTIVE FOREST LANDS
7.G - OTHER

1. PFC REG. ENTERED BEFORE 1/1/72
2. PFC REG. ENTERED AFTER 12/31/71
3. PFC SPECIAL CLASSIFICATION
4. COUNTY FOREST CROP
5. MFL OPEN ENTERED AFTER 2004
6. MFL CLOSED ENTERED AFTER 2004
7. MFL OPEN ENTERED BEFORE 2005
8. MFL CLOSED ENTERED BEFORE 2005

1. FEDERAL
2. STATE
3. COUNTY
4. OTHER

EXEMPT FROM GEN.
PROPERTY TAX

TOTAL
ACRES
THIS
LINE

PARCEL NUMBER	SCHOOL DIST.	VOL/PAGE - REG. DEEDS	TOTAL ACRES	ACREAGE & VALUE OF DESCRIPTION SUBJECT TO GENERAL PROPERTY TAX					6. MFL CLOSED ENTERED AFTER 2004 7. MFL OPEN ENTERED BEFORE 2005 8. MFL CLOSED ENTERED BEFORE 2005			EXEMPT FROM GEN. PROPERTY TAX		ACRES THIS LINE
		OF DESC.		ACRES	LAND VALUE	IMPROVEMENT VALUE	TOTAL VALUE		ACRES	VALUE		ACRES		
NAME & ADDRESS		SEC. TN. RANGE DESCRIPTION OF PROPERTY	C O D E	ACRES	LAND VALUE	IMPROVEMENT VALUE	TOTAL VALUE	C O D E	ACRES	VALUE	C O D E	ACRES		
23251 3364.0000 33640000	MONROE SCHOOL DISTRICT 3682	2239 W 2ND AVE City of Monroe - Not In TID BURCALOW-PAINTER ADDITION LOT 52	A	0.27	\$31,800	\$224,500	\$256,300						0.27	
MARK R MORIN, JANET K MORIN 2239 W 2ND AVENUE MONROE, WI, 53566														
23251 3365.0000 33650000	MONROE SCHOOL DISTRICT 3682	2233 W 2ND AVE City of Monroe - Not In TID BURCALOW-PAINTER ADD LOT 53	A	0.41	\$37,800	\$206,500	\$244,300						0.41	
GEORGE A BAHN, BARBARA BAHN 2233 2ND AVE WEST MONROE, WI, 53566														
23251 3366.0000 33660000	MONROE SCHOOL DISTRICT 3682	220 W 23RD ST City of Monroe - Not In TID BURCALOW-PAINTER ADD LOT 54	A	0.23	\$30,000	\$262,000	\$292,000						0.23	
RANDALL M PATTERSON, JANE L PATTERSON 220 W 23RD STREET MONROE, WI, 53566														
23251 3367.0000 33670000	MONROE SCHOOL DISTRICT 3682	216 W 23RD ST City of Monroe - Not In TID BURCALOW-PAINTER ADDITION LOT 55	A	0.23	\$30,100	\$224,100	\$254,200						0.23	
Roy Voegeli, Mary Voegeli 216 W. 23rd Street Monroe, WI, 53566														

YEAR 2025	State No.
--------------	-----------

ASSESSMENT ROLL FOR MONROE Green COUNTY

KEY TO
CODES

1.A - RESIDENTIAL
2.B - COMMERCIAL
3.C - MANUFACTURING
4.D - AGRICULTURAL

5.E - UNDEVELOPED
5m - AGRICULTURAL FOREST
6.F - PRODUCTIVE FOREST LANDS
7.G - OTHER

1. PFC REG. ENTERED BEFORE 1/1/72
2. PFC REG. ENTERED AFTER 12/31/71
3. PFC SPECIAL CLASSIFICATION
4. COUNTY FOREST CROP
5. MFL OPEN ENTERED AFTER 2004
6. MFL CLOSED ENTERED AFTER 2004
7. MFL OPEN ENTERED BEFORE 2005
8. MFL CLOSED ENTERED BEFORE 2005

1. FEDERAL
2. STATE
3. COUNTY
4. OTHER

EXEMPT FROM GEN.
PROPERTY TAX

TOTAL
ACRES
THIS
LINE

PARCEL NUMBER	SCHOOL DIST.	VOL/PAGE - REG. DEEDS	TOTAL ACRES	ACREAGE & VALUE OF DESCRIPTION					6. MFL CLOSED ENTERED AFTER 2004 7. MFL OPEN ENTERED BEFORE 2005 8. MFL CLOSED ENTERED BEFORE 2005			EXEMPT FROM GEN. PROPERTY TAX		ACRES THIS LINE
		OF DESC.	SUBJECT TO GENERAL PROPERTY TAX											
NAME & ADDRESS		SEC. TN. RANGE DESCRIPTION OF PROPERTY	C O D E	ACRES	LAND VALUE	IMPROVEMENT VALUE	TOTAL VALUE	C O D E	ACRES	VALUE	C O D E	ACRES		
23251 3368.0000 33680000 Daniel and Emmanuela Rhoe 212 W 23rd ST Monroe, WI, 53566	MONROE SCHOOL DISTRICT 3682	212 W 23RD ST City of Monroe - Not In TID BURCALOW-PAINTER ADDLOT 56	A	0.23	\$30,100	\$227,400	\$257,500						0.23	
23251 3369.0000 33690000 JOHN F RITSCHARD, TAMMY R RITSCHARD 208 W 23RD STREET MONROE, WI, 53566	MONROE SCHOOL DISTRICT 3682	208 W 23RD ST City of Monroe - Not In TID BURCALOW-PAINTER ADDITION LOT 57	A	0.23	\$30,100	\$227,700	\$257,800						0.23	
23251 3370.0000 33700000 ASHLEY M KURTH, CHRISTOPHER C BUSKE 116 N 18TH AVENUE MONROE, WI, 53566	MONROE SCHOOL DISTRICT 3682	116 N 18TH AVE City of Monroe - TID #8 (2518) MO-HO PARK REPLATLOT 4 INCL EASEMENTS	A	0.28	\$27,000	\$93,200	\$120,200						0.28	
23251 3371.0000 33710000 AMY M UPTEGRAW 112 N 18TH AVENUE MONROE, WI, 53566	MONROE SCHOOL DISTRICT 3682	112 N 18TH AVE City of Monroe - TID #8 (2518) MO-HO PARK REPLATLOT 3	A	0.20	\$22,000	\$145,100	\$167,100						0.20	

YEAR 2025	State No.
--------------	-----------

ASSESSMENT ROLL FOR MONROE Green COUNTY

KEY TO
CODES

1.A - RESIDENTIAL
2.B - COMMERCIAL
3.C - MANUFACTURING
4.D - AGRICULTURAL

5.E - UNDEVELOPED
5m - AGRICULTURAL FOREST
6.F - PRODUCTIVE FOREST LANDS
7.G - OTHER

1. PFC REG. ENTERED BEFORE 1/1/72
2. PFC REG. ENTERED AFTER 12/31/71
3. PFC SPECIAL CLASSIFICATION
4. COUNTY FOREST CROP
5. MFL OPEN ENTERED AFTER 2004
6. MFL CLOSED ENTERED AFTER 2004
7. MFL OPEN ENTERED BEFORE 2005
8. MFL CLOSED ENTERED BEFORE 2005

1. FEDERAL
2. STATE
3. COUNTY
4. OTHER

EXEMPT FROM GEN.
PROPERTY TAX

TOTAL
ACRES
THIS
LINE

3929

PARCEL NUMBER	SCHOOL DIST.	VOL/PAGE - REG. DEEDS	TOTAL ACRES	ACREAGE & VALUE OF DESCRIPTION SUBJECT TO GENERAL PROPERTY TAX					6. MFL CLOSED ENTERED AFTER 2004 7. MFL OPEN ENTERED BEFORE 2005 8. MFL CLOSED ENTERED BEFORE 2005			EXEMPT FROM GEN. PROPERTY TAX		ACRES THIS LINE
		OF DESC.		ACRES	LAND VALUE	IMPROVEMENT VALUE	TOTAL VALUE			ACRES	VALUE		ACRES	
23251 3372.0000 33720000 KEVIN M GAULRAPP 108 N 18TH AVENUE MONROE, WI, 53566	MONROE SCHOOL DISTRICT 3682	108 N 18TH AVE City of Monroe - TID #8 (2518) MO-HO PARK REPLAT LOT 2	A	0.19	\$20,300	\$18,800	\$39,100							0.19
23251 3373.0000 33730000 HEIDI A (GORDON) ROBERTSON N3709 GOEPFERT ROAD MONROE, WI, 53566	MONROE SCHOOL DISTRICT 3682	104 N 18TH AVE City of Monroe - TID #8 (2518) MO-HO PARK REPLAT LOT 1 INCL EASEMENT	A	0.25	\$25,700	\$159,300	\$185,000							0.25
23251 3374.0000 33740000 Candace J. Walker Revocable Living Trust 2609 18th Avenue Monroe, WI, 53566	MONROE SCHOOL DISTRICT 3682	1947 1ST ST City of Monroe - Not In TID MO-HO PARK REPLATLOT 9	A	0.20	\$21,800	\$33,600	\$55,400							0.20
23251 3375.0000 33750000 THREE CITIES LLC 1911 27TH STREET MONROE, WI, 53566	MONROE SCHOOL DISTRICT 3682	109 N 20TH AVE City of Monroe - Not In TID MO-HO PARK REPLATLOT 8	A	0.17	\$18,400	\$26,900	\$45,300							0.17

3931

3932

YEAR 2025	State No.
--------------	-----------

ASSESSMENT ROLL FOR MONROE Green COUNTY

KEY TO
CODES

1.A - RESIDENTIAL
2.B - COMMERCIAL
3.C - MANUFACTURING
4.D - AGRICULTURAL

5.E - UNDEVELOPED
5m - AGRICULTURAL FOREST
6.F - PRODUCTIVE FOREST LANDS
7.G - OTHER

1. PFC REG. ENTERED BEFORE 1/1/72
2. PFC REG. ENTERED AFTER 12/31/71
3. PFC SPECIAL CLASSIFICATION
4. COUNTY FOREST CROP
5. MFL OPEN ENTERED AFTER 2004
6. MFL CLOSED ENTERED AFTER 2004
7. MFL OPEN ENTERED BEFORE 2005
8. MFL CLOSED ENTERED BEFORE 2005

1. FEDERAL
2. STATE
3. COUNTY
4. OTHER

EXEMPT FROM GEN.
PROPERTY TAX

TOTAL
ACRES
THIS
LINE

PARCEL NUMBER	SCHOOL DIST.	VOL/PAGE - REG. DEEDS	TOTAL ACRES OF DESC.	ACREAGE & VALUE OF DESCRIPTION SUBJECT TO GENERAL PROPERTY TAX								EXEMPT FROM GEN. PROPERTY TAX		TOTAL ACRES THIS LINE
NAME & ADDRESS	SEC. TN. RANGE DESCRIPTION OF PROPERTY	C O D E	ACRES	LAND VALUE	IMPROVEMENT VALUE	TOTAL VALUE	C O D E	ACRES	VALUE	C O D E	ACRES			
3933 23251 3376.0000 33760000 LORI A WILD 117 N 20TH AVENUE MONROE, WI, 53566	MONROE SCHOOL DISTRICT 3682	117 N 20TH AVE City of Monroe - Not In TID MO-HO PARK REPLAT LOT 7	A	0.18	\$19,600	\$9,500	\$29,100							0.18
3934 23251 3377.0000 33770000 JASON M BENNETT 123 N 20TH AVENUE MONROE, WI, 53566	MONROE SCHOOL DISTRICT 3682	123 N 20TH AVE City of Monroe - Not In TID MO-HO PARK REPLATLOT 6 (FKA: PRT LOT 5 MO-HO PARK)	A	0.15	\$16,300	\$16,200	\$32,500							0.15
3935 23251 3378.0000 33780000 DANIEL K SCHUTTE, BEVERLY PRESBROTEN-SCHUTTE 129 N 20TH AVE MONROE, WI, 53566	MONROE SCHOOL DISTRICT 3682	129 N 20TH AVE City of Monroe - Not In TID MO-HO PARK REPLAT LOT 5	A	0.14	\$15,000	\$10,000	\$25,000							0.14
3936 23251 3379.0000 33790000 MICHAEL G BUNKER 135 N 20TH AVE MONROE, WI, 53566	MONROE SCHOOL DISTRICT 3682	135 N 20TH AVE City of Monroe - Not In TID MO-HO PARKLOT 7	A	0.16	\$17,400	\$16,900	\$34,300							0.16

YEAR 2025	State No.
--------------	-----------

ASSESSMENT ROLL FOR MONROE Green COUNTY

KEY TO
CODES

1.A - RESIDENTIAL
2.B - COMMERCIAL
3.C - MANUFACTURING
4.D - AGRICULTURAL

5.E - UNDEVELOPED
5m - AGRICULTURAL FOREST
6.F - PRODUCTIVE FOREST LANDS
7.G - OTHER

1. PFC REG. ENTERED BEFORE 1/1/72
2. PFC REG. ENTERED AFTER 12/31/71
3. PFC SPECIAL CLASSIFICATION
4. COUNTY FOREST CROP
5. MFL OPEN ENTERED AFTER 2004
6. MFL CLOSED ENTERED AFTER 2004
7. MFL OPEN ENTERED BEFORE 2005
8. MFL CLOSED ENTERED BEFORE 2005

1. FEDERAL
2. STATE
3. COUNTY
4. OTHER

EXEMPT FROM GEN.
PROPERTY TAX

TOTAL
ACRES
THIS
LINE

PARCEL NUMBER	SCHOOL DIST.	VOL/PAGE - REG. DEEDS	TOTAL ACRES OF DESC.	ACREAGE & VALUE OF DESCRIPTION SUBJECT TO GENERAL PROPERTY TAX								EXEMPT FROM GEN. PROPERTY TAX		TOTAL ACRES THIS LINE
NAME & ADDRESS	SEC. TN. RANGE DESCRIPTION OF PROPERTY	C O D E	ACRES	LAND VALUE	IMPROVEMENT VALUE	TOTAL VALUE	C O D E	ACRES	VALUE	C O D E	ACRES			
3937 23251 3380.0000 33800000 DUANE M DEAN JR, TAMMY A DEAN 141 N 20TH AVENUE MONROE, WI, 53566	MONROE SCHOOL DISTRICT 3682 141 N 20TH AVE City of Monroe - TID #8 (2518) MO-HO PARK ADDITIONLOT 8	A	0.17	\$18,400	\$30,400	\$48,800								0.17
3938 23251 3381.0000 33810000 NICOLE CHRISTINE RENEE TURNER 147 N 20TH AVE MONROE, WI, 53566	MONROE SCHOOL DISTRICT 3682 147 N 20TH AVE City of Monroe - TID #8 (2518) MO-HO PARK LOT 9	A	0.24	\$25,200	\$11,700	\$36,900								0.24
3939 23251 3382.0000 33820000 CASEY J RILEY 153 N 20TH AVENUE MONROE, WI, 53566	MONROE SCHOOL DISTRICT 3682 153 N 20TH AVE City of Monroe - TID #8 (2518) MO-HO PARK LOT 10	A	0.21	\$22,900	\$20,000	\$42,900								0.21
3940 23251 3383.0000 33830000 JAIDEN A TUESCHER 159 N 20TH AVENUE MONROE, WI, 53566	MONROE SCHOOL DISTRICT 3682 159 N 20TH AVE City of Monroe - Not In TID MO-HO PARKLOT 11	A	0.18	\$19,300	\$30,100	\$49,400								0.18

YEAR 2025	State No.
--------------	-----------

ASSESSMENT ROLL FOR MONROE Green COUNTY

KEY TO
CODES

1.A - RESIDENTIAL
2.B - COMMERCIAL
3.C - MANUFACTURING
4.D - AGRICULTURAL

5.E - UNDEVELOPED
5m - AGRICULTURAL FOREST
6.F - PRODUCTIVE FOREST LANDS
7.G - OTHER

1. PFC REG. ENTERED BEFORE 1/1/72
2. PFC REG. ENTERED AFTER 12/31/71
3. PFC SPECIAL CLASSIFICATION
4. COUNTY FOREST CROP
5. MFL OPEN ENTERED AFTER 2004
6. MFL CLOSED ENTERED AFTER 2004
7. MFL OPEN ENTERED BEFORE 2005
8. MFL CLOSED ENTERED BEFORE 2005

1. FEDERAL
2. STATE
3. COUNTY
4. OTHER

EXEMPT FROM GEN.
PROPERTY TAX

TOTAL
ACRES
THIS
LINE

3941

PARCEL NUMBER	SCHOOL DIST.	VOL/PAGE - REG. DEEDS	TOTAL ACRES	ACREAGE & VALUE OF DESCRIPTION					6. MFL CLOSED ENTERED AFTER 2004 7. MFL OPEN ENTERED BEFORE 2005 8. MFL CLOSED ENTERED BEFORE 2005			EXEMPT FROM GEN. PROPERTY TAX		ACRES THIS LINE
		OF DESC.												
NAME & ADDRESS		SEC. TN. RANGE DESCRIPTION OF PROPERTY	C O D E	ACRES	LAND VALUE	IMPROVEMENT VALUE	TOTAL VALUE	C O D E	ACRES	VALUE	C O D E	ACRES		
23251 3384.0000 33840000	MONROE SCHOOL DISTRICT 3682	165 N 20TH AVE City of Monroe - Not In TID MO-HO PARK LOT 12 SUBJ TO EASEMENTS	A	0.26	\$26,200	\$29,300	\$55,500						0.26	
TIMOTHY D BAUER 165 N 20TH AVENUE MONROE, WI, 53566														
23251 3385.0000 33850000	MONROE SCHOOL DISTRICT 3682	171 N 20TH AVE City of Monroe - Not In TID MO-HO PARK LOT 13	A	0.38	\$31,600	\$21,400	\$53,000						0.38	
JESSE P JOHNS, TINA J JOHNS 171 NORTH 20TH AVE MONROE, WI, 53566														
23251 3386.0000 33860000	MONROE SCHOOL DISTRICT 3682	2003 EDGEVIEW DR City of Monroe - Not In TID MO-HO PARKLOT 14	A	0.15	\$16,600	\$91,400	\$108,000						0.15	
Walter Guntow, Charlotte Guntow 2003 Edgeview Drive Monroe, WI, 53566														
23251 3387.0000 33870000	MONROE SCHOOL DISTRICT 3682	2009 EDGEVIEW DR City of Monroe - Not In TID MO-HO PARK LOT 15	A	0.15	\$16,600	\$60,500	\$77,100						0.15	
Wendy Kahly 2009 Edgeview Drive Monroe, WI, 53566														

3942

3943

3944

YEAR
2025

State No.

ASSESSMENT ROLL FOR MONROE Green COUNTYKEY TO
CODES1.A - RESIDENTIAL
2.B - COMMERCIAL
3.C - MANUFACTURING
4.D - AGRICULTURAL5.E - UNDEVELOPED
5m - AGRICULTURAL FOREST
6.F - PRODUCTIVE FOREST LANDS
7.G - OTHER1. PFC REG. ENTERED BEFORE 1/1/72
2. PFC REG. ENTERED AFTER 12/31/71
3. PFC SPECIAL CLASSIFICATION
4. COUNTY FOREST CROP
5. MFL OPEN ENTERED AFTER 2004
6. MFL CLOSED ENTERED AFTER 2004
7. MFL OPEN ENTERED BEFORE 2005
8. MFL CLOSED ENTERED BEFORE 20051. FEDERAL
2. STATE
3. COUNTY
4. OTHEREXEMPT FROM GEN.
PROPERTY TAX**TOTAL
ACRES
THIS
LINE**

PARCEL NUMBER	SCHOOL DIST.	VOL/PAGE - REG. DEEDS	TOTAL ACRES OF DESC.	ACREAGE & VALUE OF DESCRIPTION SUBJECT TO GENERAL PROPERTY TAX						6. MFL CLOSED ENTERED AFTER 2004 7. MFL OPEN ENTERED BEFORE 2005 8. MFL CLOSED ENTERED BEFORE 2005		EXEMPT FROM GEN. PROPERTY TAX		ACRES THIS LINE
NAME & ADDRESS	SEC. TN. RANGE DESCRIPTION OF PROPERTY	C O D E	ACRES	LAND VALUE	IMPROVEMENT VALUE	TOTAL VALUE	C O D E	ACRES	VALUE	C O D E	ACRES			
23251 3388.0000 33880000 RENE CASTELLANOS 2015 EDGEVIEW DRIVE MONROE, WI, 53566	MONROE SCHOOL DISTRICT 3682 2015 EDGEVIEW DR City of Monroe - Not In TID MO-HO PARK LOT 16	A	0.15	\$16,600	\$14,100	\$30,700						0.15		
23251 3389.0000 33890000 RENE' CASTELLANOS 2021 EDGEVIEW DRIVE MONROE, WI, 53566	MONROE SCHOOL DISTRICT 3682 2021 EDGEVIEW DR City of Monroe - Not In TID MO-HO PARK LOT 17	A	0.15	\$16,600	\$64,400	\$81,000						0.15		
23251 3390.0000 33900000 MARY K ZIEROLD, RACHEL E HOLCOMB 2012 EDGEVIEW DRIVE MONROE, WI, 53566	MONROE SCHOOL DISTRICT 3682 2012 EDGEVIEW DR City of Monroe - Not In TID MO-HO PARK LOT 18	A	0.20	\$21,500	\$28,300	\$49,800						0.20		
23251 3391.0000 33910000 KEITH ALLEN WYMAN 2006 EDGEVIEW DRIVE MONROE, WI, 53566	MONROE SCHOOL DISTRICT 3682 2006 EDGEVIEW DR City of Monroe - Not In TID MO-HO PARK LOT 19	A	0.18	\$20,000	\$17,000	\$37,000						0.18		

YEAR 2025	State No.
--------------	-----------

ASSESSMENT ROLL FOR MONROE Green COUNTY

KEY TO
CODES

1.A - RESIDENTIAL
2.B - COMMERCIAL
3.C - MANUFACTURING
4.D - AGRICULTURAL

5.E - UNDEVELOPED
5m - AGRICULTURAL FOREST
6.F - PRODUCTIVE FOREST LANDS
7.G - OTHER

1. PFC REG. ENTERED BEFORE 1/1/72
2. PFC REG. ENTERED AFTER 12/31/71
3. PFC SPECIAL CLASSIFICATION
4. COUNTY FOREST CROP
5. MFL OPEN ENTERED AFTER 2004
6. MFL CLOSED ENTERED AFTER 2004
7. MFL OPEN ENTERED BEFORE 2005
8. MFL CLOSED ENTERED BEFORE 2005

1. FEDERAL
2. STATE
3. COUNTY
4. OTHER

EXEMPT FROM GEN.
PROPERTY TAX

TOTAL
ACRES
THIS
LINE

3949

PARCEL NUMBER	SCHOOL DIST.	VOL/PAGE - REG. DEEDS	TOTAL ACRES	ACREAGE & VALUE OF DESCRIPTION					6. MFL CLOSED ENTERED AFTER 2004 7. MFL OPEN ENTERED BEFORE 2005 8. MFL CLOSED ENTERED BEFORE 2005			EXEMPT FROM GEN. PROPERTY TAX		ACRES THIS LINE
		OF DESC.	SUBJECT TO GENERAL PROPERTY TAX											
NAME & ADDRESS		SEC. TN. RANGE DESCRIPTION OF PROPERTY		C O D E	ACRES	LAND VALUE	IMPROVEMENT VALUE	TOTAL VALUE	C O D E	ACRES	VALUE	C O D E	ACRES	
23251 3392.0000 33920000	MONROE SCHOOL DISTRICT 3682	160 N 20TH AVE City of Monroe - Not In TID MO-HO PARK ADDITION LOT 20		A	0.18	\$19,500	\$18,800	\$38,300						0.18
Beckman Rentals LLC 2256 17th Street Monroe, WI, 53566														
23251 3393.0000 33930000	MONROE SCHOOL DISTRICT 3682	154 N 20TH AVE City of Monroe - Not In TID MO-HO PARK LOT 21		A	0.15	\$16,600	\$24,000	\$40,600						0.15
BRENDA L BARRADAS 154 N 20TH AVENUE MONROE, WI, 53566														
23251 3394.0000 33940000	MONROE SCHOOL DISTRICT 3682	148 N 20TH AVE City of Monroe - Not In TID MO-HO PARK SUBDIVISION LOT 22		A	0.15	\$16,600	\$137,900	\$154,500						0.15
JOSHUA THOMAS WILSON 148 N 20TH AVENUE MONROE, WI, 53566														
23251 3395.0000 33950000	MONROE SCHOOL DISTRICT 3682	142 N 20TH AVE City of Monroe - Not In TID MO-HO PARK LOT 23		A	0.15	\$16,600	\$12,000	\$28,600						0.15
THOMAS C TULLIS 142 N 20TH AVENUE MONROE, WI, 53566														

3950

3951

3952

YEAR 2025	State No.
--------------	-----------

ASSESSMENT ROLL FOR MONROE Green COUNTY

KEY TO
CODES

1.A - RESIDENTIAL
2.B - COMMERCIAL
3.C - MANUFACTURING
4.D - AGRICULTURAL

5.E - UNDEVELOPED
5m - AGRICULTURAL FOREST
6.F - PRODUCTIVE FOREST LANDS
7.G - OTHER

1. PFC REG. ENTERED BEFORE 1/1/72
2. PFC REG. ENTERED AFTER 12/31/71
3. PFC SPECIAL CLASSIFICATION
4. COUNTY FOREST CROP
5. MFL OPEN ENTERED AFTER 2004
6. MFL CLOSED ENTERED AFTER 2004
7. MFL OPEN ENTERED BEFORE 2005
8. MFL CLOSED ENTERED BEFORE 2005

1. FEDERAL
2. STATE
3. COUNTY
4. OTHER

EXEMPT FROM GEN.
PROPERTY TAX

TOTAL
ACRES
THIS
LINE

PARCEL NUMBER	SCHOOL DIST.	VOL/PAGE - REG. DEEDS	TOTAL ACRES	ACREAGE & VALUE OF DESCRIPTION					6. MFL CLOSED ENTERED AFTER 2004 7. MFL OPEN ENTERED BEFORE 2005 8. MFL CLOSED ENTERED BEFORE 2005			EXEMPT FROM GEN. PROPERTY TAX		ACRES THIS LINE
		OF DESC.	SUBJECT TO GENERAL PROPERTY TAX											
NAME & ADDRESS		SEC. TN. RANGE DESCRIPTION OF PROPERTY	C O D E	ACRES	LAND VALUE	IMPROVEMENT VALUE	TOTAL VALUE	C O D E	ACRES	VALUE	C O D E	ACRES		
23251 3396.0000 33960000	MONROE SCHOOL DISTRICT 3682	136 N 20TH AVE City of Monroe - Not In TID MO-HO PARK LOT 24	A	0.15	\$16,600	\$32,600	\$49,200						0.15	
JEANNINE COWELL 136 N 20TH AVENUE MONROE, WI, 53566														
23251 3397.0000 33970000	MONROE SCHOOL DISTRICT 3682	130 N 20TH AVE City of Monroe - Not In TID MO-HO PARK LOT 25	A	0.15	\$16,300	\$18,000	\$34,300						0.15	
GAIL R MYERS SR 130 N 20TH AVENUE MONROE, WI, 53566														
23251 3398.0000 33980000	MONROE SCHOOL DISTRICT 3682	124 N 20TH AVE City of Monroe - Not In TID MO-HO PARK LOT 26	A	0.15	\$16,600	\$13,600	\$30,200						0.15	
DONALD F GAULRAPP 1053 8TH AVENUE MONROE, WI, 53566														
23251 3399.0000 33990000	MONROE SCHOOL DISTRICT 3682	118 N 20TH AVE City of Monroe - Not In TID MO-HO PARK LOT 27	A	0.15	\$16,600	\$18,200	\$34,800						0.15	
DONALD F GAULRAPP 1053 8TH AVENUE MONROE, WI, 53566														

YEAR 2025	State No.
--------------	-----------

ASSESSMENT ROLL FOR MONROE Green COUNTY

KEY TO
CODES

1.A - RESIDENTIAL
2.B - COMMERCIAL
3.C - MANUFACTURING
4.D - AGRICULTURAL

5.E - UNDEVELOPED
5m - AGRICULTURAL FOREST
6.F - PRODUCTIVE FOREST LANDS
7.G - OTHER

1. PFC REG. ENTERED BEFORE 1/1/72
2. PFC REG. ENTERED AFTER 12/31/71
3. PFC SPECIAL CLASSIFICATION
4. COUNTY FOREST CROP
5. MFL OPEN ENTERED AFTER 2004
6. MFL CLOSED ENTERED AFTER 2004
7. MFL OPEN ENTERED BEFORE 2005
8. MFL CLOSED ENTERED BEFORE 2005

1. FEDERAL
2. STATE
3. COUNTY
4. OTHER

EXEMPT FROM GEN.
PROPERTY TAX

TOTAL
ACRES
THIS
LINE

PARCEL NUMBER		SCHOOL DIST.	VOL/PAGE - REG. DEEDS	TOTAL ACRES OF DESC.	ACREAGE & VALUE OF DESCRIPTION SUBJECT TO GENERAL PROPERTY TAX							6. MFL CLOSED ENTERED AFTER 2004 7. MFL OPEN ENTERED BEFORE 2005 8. MFL CLOSED ENTERED BEFORE 2005		EXEMPT FROM GEN. PROPERTY TAX	ACRES THIS LINE	
NAME & ADDRESS			SEC. TN. RANGE DESCRIPTION OF PROPERTY		C O D E	ACRES	LAND VALUE	IMPROVEMENT VALUE	TOTAL VALUE	C O D E	ACRES	VALUE	C O D E	ACRES		
3957	23251 3400.0000 34000000		MONROE SCHOOL DISTRICT 3682	112 N 20TH AVE City of Monroe - Not In TID MO-HO PARK LOT 28		A	0.17	\$18,000	\$37,700	\$55,700						0.17
	THREE CITIES LLC 1911 27TH STREET MONROE, WI, 53566															
3958	23251 3401.0000 34010000		MONROE SCHOOL DISTRICT 3682	106 N 20TH AVE City of Monroe - Not In TID MO-HO PARK LOT 29		A	0.16	\$17,900	\$22,000	\$39,900						0.16
	JAMES H COOK, SHIRLEY M COOK 106 N 20TH AVE - LT 29 MONROE, WI, 53566															
3959	23251 3402.0000 34020000		MONROE SCHOOL DISTRICT 3682	0 City of Monroe - Not In TID GOLFVIEW ESTATES LOT 1		A	0.29	\$37,500	\$0	\$37,500						0.29
	GARY A BECKER, SUSAN C BECKER 2626 22ND AVENUE MONROE, WI, 53566															
3960	23251 3403.0000 34030000		MONROE SCHOOL DISTRICT 3682	2630 22ND AVE City of Monroe - Not In TID GOLFVIEW ESTATES LOT 2		A	0.29	\$37,500	\$498,400	\$535,900						0.29
	GEORGESON RONALD L & PAULA L REVOCABLE LIVING TRUST 2630 22ND AVENUE MONROE, WI, 53566															

YEAR 2025	State No.
--------------	-----------

ASSESSMENT ROLL FOR MONROE Green COUNTY

KEY TO
CODES

1.A - RESIDENTIAL
2.B - COMMERCIAL
3.C - MANUFACTURING
4.D - AGRICULTURAL

5.E - UNDEVELOPED
5m - AGRICULTURAL FOREST
6.F - PRODUCTIVE FOREST LANDS
7.G - OTHER

1. PFC REG. ENTERED BEFORE 1/1/72
2. PFC REG. ENTERED AFTER 12/31/71
3. PFC SPECIAL CLASSIFICATION
4. COUNTY FOREST CROP
5. MFL OPEN ENTERED AFTER 2004
6. MFL CLOSED ENTERED AFTER 2004
7. MFL OPEN ENTERED BEFORE 2005
8. MFL CLOSED ENTERED BEFORE 2005

1. FEDERAL
2. STATE
3. COUNTY
4. OTHER

EXEMPT FROM GEN.
PROPERTY TAX

TOTAL
ACRES
THIS
LINE

PARCEL NUMBER		SCHOOL DIST.	VOL/PAGE - REG. DEEDS	TOTAL ACRES OF DESC.	ACREAGE & VALUE OF DESCRIPTION SUBJECT TO GENERAL PROPERTY TAX					6. MFL CLOSED ENTERED AFTER 2004 7. MFL OPEN ENTERED BEFORE 2005 8. MFL CLOSED ENTERED BEFORE 2005		EXEMPT FROM GEN. PROPERTY TAX		ACRES THIS LINE	
NAME & ADDRESS			SEC. TN. RANGE DESCRIPTION OF PROPERTY		C O D E	ACRES	LAND VALUE	IMPROVEMENT VALUE	TOTAL VALUE	C O D E	ACRES	VALUE	C O D E		ACRES
3961	23251 3404.0000 34040000		MONROE SCHOOL DISTRICT 3682	2644 22ND AVE City of Monroe - Not In TID GOLFVIEW ESTATES LOT 3		A	0.29	\$37,500	\$346,900	\$384,400					0.29
	N & J HARE TRUST 2644 22ND AVENUE MONROE, WI, 53566														
3962	23251 3405.0000 34050000		MONROE SCHOOL DISTRICT 3682	2650 22ND AVE City of Monroe - Not In TID GOLFVIEW ESTATES LOT 4		A	0.29	\$37,500	\$355,000	\$392,500					0.29
	KEVIN HARN, JULIE HARN 2650 22ND AVENUE MONROE, WI, 53566														
3963	23251 3406.0000 34060000		MONROE SCHOOL DISTRICT 3682	2702 22ND AVE City of Monroe - Not In TID GOLFVIEW ESTATESLOT 5		A	0.29	\$37,500	\$323,800	\$361,300					0.29
	WILLIAM J LIIMATAINEN, AUDREY M LIIMATAINEN 2702 22ND AVENUE MONROE , WI, 53566														
3964	23251 3407.0000 34070000		MONROE SCHOOL DISTRICT 3682	2708 22ND AVE City of Monroe - Not In TID GOLFVIEW ESTATES LOT 6		A	0.29	\$37,500	\$340,100	\$377,600					0.29
	The Lucas X and Jennifer BA Buholzer Living Trust 2708 22nd AVE Monroe, WI, 53566														

YEAR
2025

State No.

ASSESSMENT ROLL FOR MONROE Green COUNTYKEY TO
CODES1.A - RESIDENTIAL
2.B - COMMERCIAL
3.C - MANUFACTURING
4.D - AGRICULTURAL5. **E** - UNDEVELOPED
5**m** - AGRICULTURAL FOREST
6. **F** - PRODUCTIVE FOREST LANDS
7. **G** - OTHER1. PFC REG. ENTERED BEFORE 1/1/72
2. PFC REG. ENTERED AFTER 12/31/71
3. PFC SPECIAL CLASSIFICATION
4. COUNTY FOREST CROP
5. MFL OPEN ENTERED AFTER 2004
6. MFL CLOSED ENTERED AFTER 2004
7. MFL OPEN ENTERED BEFORE 2005
8. MFL CLOSED ENTERED BEFORE 20051. FEDERAL
2. STATE
3. COUNTY
4. OTHEREXEMPT FROM GEN.
PROPERTY TAX**TOTAL
ACRES
THIS
LINE**

PARCEL NUMBER	SCHOOL DIST.	VOL/PAGE - REG. DEEDS	TOTAL ACRES OF DESC.	ACREAGE & VALUE OF DESCRIPTION SUBJECT TO GENERAL PROPERTY TAX					6. MFL CLOSED ENTERED AFTER 2004 7. MFL OPEN ENTERED BEFORE 2005 8. MFL CLOSED ENTERED BEFORE 2005			EXEMPT FROM GEN. PROPERTY TAX		ACRES THIS LINE
NAME & ADDRESS	SEC. TN. RANGE DESCRIPTION OF PROPERTY	C O D E	ACRES	LAND VALUE	IMPROVEMENT VALUE	TOTAL VALUE	C O D E	ACRES	VALUE	C O D E	ACRES			
5 23251 3408.0000 34080000 SUSAN K ESCANDELL 2651 22ND AVE MONROE, WI, 53566	MONROE SCHOOL DISTRICT 3682 2651 22ND AVE City of Monroe - Not In TID GOLFVIEW ESTATES LOT 7	A	0.26	\$36,300	\$360,800	\$397,100						0.26		
5 23251 3409.0000 34090000 GARY A KEEGAN, LAURIE A KEEGAN 2645 22ND AVENUE MONROE, WI, 53566	MONROE SCHOOL DISTRICT 3682 2645 22ND AVE City of Monroe - Not In TID GOLFVIEW ESTATES SUBDIVISIONLOT 8	A	0.26	\$36,300	\$348,900	\$385,200						0.26		
7 23251 3410.0000 34100000 JON N PFARR, MARILYN S PFARR 2639 22ND AVENUE MONROE, WI, 53566	MONROE SCHOOL DISTRICT 3682 2639 22ND AVE City of Monroe - Not In TID GOLFVIEW ESTATES LOT 9	A	0.26	\$36,300	\$278,100	\$314,400						0.26		
8 23251 3411.0000 34110000 The Marta J. Prah Living Trust dated January 10, 2025 2633 22nd Avenue Monroe, WI, 53566	MONROE SCHOOL DISTRICT 3682 2633 22ND AVE City of Monroe - Not In TID LOT 8 BLOCK 2 COUNTRY CLUB ESTATES & LOT 10 GOLFVIEW ESTATES; EXC BGN NE COR LOT 8 TH S0*E 94.31 FT TH WLY TO PT 13.66 FT S0*E OF NW COR LOT 10 GOLFVIEW TH N0*W 13.66 FT TH S87*E TO SW COR LOT 8 TH N0*W 78.35 FT TH N89*E 115.51 FT TO POB	A	0.25	\$35,700	\$338,900	\$374,600						0.25		

YEAR 2025	State No.
--------------	-----------

ASSESSMENT ROLL FOR MONROE Green COUNTY

KEY TO
CODES

1.A - RESIDENTIAL
2.B - COMMERCIAL
3.C - MANUFACTURING
4.D - AGRICULTURAL

5.E - UNDEVELOPED
5m - AGRICULTURAL FOREST
6.F - PRODUCTIVE FOREST LANDS
7.G - OTHER

1. PFC REG. ENTERED BEFORE 1/1/72
2. PFC REG. ENTERED AFTER 12/31/71
3. PFC SPECIAL CLASSIFICATION
4. COUNTY FOREST CROP
5. MFL OPEN ENTERED AFTER 2004
6. MFL CLOSED ENTERED AFTER 2004
7. MFL OPEN ENTERED BEFORE 2005
8. MFL CLOSED ENTERED BEFORE 2005

1. FEDERAL
2. STATE
3. COUNTY
4. OTHER

EXEMPT FROM GEN.
PROPERTY TAX

TOTAL
ACRES
THIS
LINE

3969

		2025				KEY TO CODES ▶		1.A - RESIDENTIAL 2.B - COMMERCIAL 3.C - MANUFACTURING 4.D - AGRICULTURAL				5.E - UNDEVELOPED 5m - AGRICULTURAL FOREST 6.F - PRODUCTIVE FOREST LANDS 7.G - OTHER				1. PFC REG. ENTERED BEFORE 1/1/72 2. PFC REG. ENTERED AFTER 12/31/71 3. PFC SPECIAL CLASSIFICATION 4. COUNTY FOREST CROP 5. MFL OPEN ENTERED AFTER 2004 6. MFL CLOSED ENTERED AFTER 2004 7. MFL OPEN ENTERED BEFORE 2005 8. MFL CLOSED ENTERED BEFORE 2005				1. FEDERAL 2. STATE 3. COUNTY 4. OTHER				TOTAL ACRES THIS LINE	
PARCEL NUMBER		SCHOOL DIST.		VOL/PAGE - REG. DEEDS		TOTAL ACRES OF DESC.		ACREAGE & VALUE OF DESCRIPTION SUBJECT TO GENERAL PROPERTY TAX								EXEMPT FROM GEN. PROPERTY TAX									
NAME & ADDRESS				SEC. TN. RANGE DESCRIPTION OF PROPERTY				C O D E	ACRES	LAND VALUE	IMPROVEMENT VALUE	TOTAL VALUE	C O D E	ACRES	VALUE	C O D E	ACRES								
23251 3412.0000 34120000 STEPHEN R RUPNOW, CYNTHIA K RUPNOW 2025 27TH STREET MONROE, WI, 53566				MONROE SCHOOL DISTRICT 3682 2025 27TH ST City of Monroe - Not In TID GOLFVIEW ESTATES LOT 11				A	0.26	\$36,300	\$334,900	\$371,200						0.26							
23251 3413.0000 34130000 EDWARD J PAS, AMANDA L PAS 2646 COUNTRY VIEW CT MONROE, WI, 53566				MONROE SCHOOL DISTRICT 3682 2646 COUNTRYVIEW CT City of Monroe - Not In TID GOLFVIEW ESTATES LOT 12				A	0.26	\$36,300	\$397,100	\$433,400						0.26							
23251 3414.0000 34140000 SHAWN P STEINMANN, KERRI G STEINMANN 2640 COUNTRY VIEW COURT MONROE, WI, 53566				MONROE SCHOOL DISTRICT 3682 2640 COUNTRYVIEW CT City of Monroe - Not In TID GOLFVIEW ESTATES LOT 13				A	0.27	\$36,600	\$287,500	\$324,100						0.27							
23251 3415.0000 34150000 CHARLES LEMBACH, JENNIE LEMBACH 2634 Country View CT Monroe, WI, 53566				MONROE SCHOOL DISTRICT 3682 2634 COUNTRYVIEW CT City of Monroe - Not In TID GOLFVIEW ESTATESLOT 14				A	0.20	\$31,000	\$294,000	\$325,000						0.20							

3970

3971

3972

YEAR 2025	State No.
--------------	-----------

ASSESSMENT ROLL FOR MONROE Green COUNTY

KEY TO
CODES

1.A - RESIDENTIAL
2.B - COMMERCIAL
3.C - MANUFACTURING
4.D - AGRICULTURAL

5.E - UNDEVELOPED
5m - AGRICULTURAL FOREST
6.F - PRODUCTIVE FOREST LANDS
7.G - OTHER

1. PFC REG. ENTERED BEFORE 1/1/72
2. PFC REG. ENTERED AFTER 12/31/71
3. PFC SPECIAL CLASSIFICATION
4. COUNTY FOREST CROP
5. MFL OPEN ENTERED AFTER 2004
6. MFL CLOSED ENTERED AFTER 2004
7. MFL OPEN ENTERED BEFORE 2005
8. MFL CLOSED ENTERED BEFORE 2005

1. FEDERAL
2. STATE
3. COUNTY
4. OTHER

EXEMPT FROM GEN.
PROPERTY TAX

TOTAL
ACRES
THIS
LINE

PARCEL NUMBER	SCHOOL DIST.	VOL/PAGE - REG. DEEDS	TOTAL ACRES OF DESC.	ACREAGE & VALUE OF DESCRIPTION SUBJECT TO GENERAL PROPERTY TAX								EXEMPT FROM GEN. PROPERTY TAX		TOTAL ACRES THIS LINE
NAME & ADDRESS	SEC. TN. RANGE DESCRIPTION OF PROPERTY	C O D E	ACRES	LAND VALUE	IMPROVEMENT VALUE	TOTAL VALUE	C O D E	ACRES	VALUE	C O D E	ACRES			
3973 23251 3416.0000 34160000 STEVEN W HAWKINSON, CONNIE M HAWKINSON 2633 COUNTRY VIEW CT MONROE, WI, 53566	MONROE SCHOOL DISTRICT 3682 2633 COUNTRYVIEW CT City of Monroe - Not In TID GOLFVIEW ESTATESLOT 15	A	0.20	\$31,000	\$284,100	\$315,100								0.20
3974 23251 3417.0000 34170000 KENNETH M FRIEDRICHS, ANGELA M FRIEDRICHS 2639 COUNTRY VIEW CT MONROE, WI, 53566	MONROE SCHOOL DISTRICT 3682 2639 COUNTRYVIEW CT City of Monroe - Not In TID GOLFVIEW ESTATES LOT 16	A	0.30	\$38,000	\$280,500	\$318,500								0.30
3975 23251 3418.0000 34180000 JOHN CONNOR SAUER, MADISON MARIE SAUER 2645 COUNTRYVIEW CT MONROE, WI, 53566	MONROE SCHOOL DISTRICT 3682 2645 COUNTRYVIEW CT City of Monroe - Not In TID GOLFVIEW ESTATES LOT 17	A	0.25	\$36,000	\$251,400	\$287,400								0.25
3976 23251 3419.0000 34190000 JAMES T PLOURDE, LAURIE A PLOURDE 2651 COUNTRY VIEW COURT MONROE, WI, 53566	MONROE SCHOOL DISTRICT 3682 2651 COUNTRYVIEW CT City of Monroe - Not In TID GOLFVIEW ESTATES LOT 18	A	0.26	\$36,300	\$345,000	\$381,300								0.26

YEAR
2025

State No.

ASSESSMENT ROLL FOR MONROE Green COUNTYKEY TO
CODES1.A - RESIDENTIAL
2.B - COMMERCIAL
3.C - MANUFACTURING
4.D - AGRICULTURAL5.E - UNDEVELOPED
5m - AGRICULTURAL FOREST
6.F - PRODUCTIVE FOREST LANDS
7.G - OTHER1. PFC REG. ENTERED BEFORE 1/1/72
2. PFC REG. ENTERED AFTER 12/31/71
3. PFC SPECIAL CLASSIFICATION
4. COUNTY FOREST CROP
5. MFL OPEN ENTERED AFTER 2004
6. MFL CLOSED ENTERED AFTER 2004
7. MFL OPEN ENTERED BEFORE 2005
8. MFL CLOSED ENTERED BEFORE 20051. FEDERAL
2. STATE
3. COUNTY
4. OTHEREXEMPT FROM GEN.
PROPERTY TAX**TOTAL
ACRES
THIS
LINE**

PARCEL NUMBER	SCHOOL DIST.	VOL/PAGE - REG. DEEDS	TOTAL ACRES OF DESC.	ACREAGE & VALUE OF DESCRIPTION SUBJECT TO GENERAL PROPERTY TAX					6. MFL CLOSED ENTERED AFTER 2004 7. MFL OPEN ENTERED BEFORE 2005 8. MFL CLOSED ENTERED BEFORE 2005			EXEMPT FROM GEN. PROPERTY TAX		ACRES THIS LINE
NAME & ADDRESS		SEC. TN. RANGE DESCRIPTION OF PROPERTY		C O D E	ACRES	LAND VALUE	IMPROVEMENT VALUE	TOTAL VALUE	C O D E	ACRES	VALUE	C O D E	ACRES	
23251 3420.0000 34200000 MONROE SCHOOL DISTRICT 3682 EMINGER FAMILY LIVING TRUST 2654 20TH AVENUE MONROE, WI, 53566		2654 20TH AVE City of Monroe - Not In TID GOLFVIEW ESTATES LOT 19 & S 1/2 LOT 20		A	0.29	\$37,800	\$302,900	\$340,700						0.29
23251 3422.0000 34220000 MONROE SCHOOL DISTRICT 3682 NEWCOMER RICHARD AND BETTY JNT REV TRUST 2646 20TH AVENUE MONROE, WI, 53566		2646 20TH AVE City of Monroe - Not In TID GOLFVIEW ESTATES LOT 21 & N 1/2 LOT 20		A	0.29	\$37,800	\$399,800	\$437,600						0.29
23251 3423.0000 34230000 MONROE SCHOOL DISTRICT 3682 ZACHARY J DEGNER, MALLORY M DEGNER 2630 20TH AVENUE MONROE, WI, 53566		0 City of Monroe - Not In TID GOLFVIEW ESTATESLOT 22		A	0.20	\$30,000	\$0	\$30,000						0.20
23251 3424.0000 34240000 MONROE SCHOOL DISTRICT 3682 ZACHARY J DEGNER, MALLORY M DEGNER 2630 20TH AVENUE MONROE, WI, 53566		2630 20TH AVE City of Monroe - Not In TID GOLFVIEW ESTATESLOT 23		A	0.20	\$30,000	\$321,200	\$351,200						0.20

YEAR 2025	State No.
--------------	-----------

ASSESSMENT ROLL FOR MONROE Green COUNTY

KEY TO
CODES

1.A - RESIDENTIAL
2.B - COMMERCIAL
3.C - MANUFACTURING
4.D - AGRICULTURAL

5.E - UNDEVELOPED
5m - AGRICULTURAL FOREST
6.F - PRODUCTIVE FOREST LANDS
7.G - OTHER

1. PFC REG. ENTERED BEFORE 1/1/72
2. PFC REG. ENTERED AFTER 12/31/71
3. PFC SPECIAL CLASSIFICATION
4. COUNTY FOREST CROP
5. MFL OPEN ENTERED AFTER 2004
6. MFL CLOSED ENTERED AFTER 2004
7. MFL OPEN ENTERED BEFORE 2005
8. MFL CLOSED ENTERED BEFORE 2005

1. FEDERAL
2. STATE
3. COUNTY
4. OTHER

EXEMPT FROM GEN.
PROPERTY TAX

TOTAL
ACRES
THIS
LINE

PARCEL NUMBER	SCHOOL DIST.	VOL/PAGE - REG. DEEDS	TOTAL ACRES OF DESC.	ACREAGE & VALUE OF DESCRIPTION SUBJECT TO GENERAL PROPERTY TAX								EXEMPT FROM GEN. PROPERTY TAX		TOTAL ACRES THIS LINE
NAME & ADDRESS	SEC. TN. RANGE DESCRIPTION OF PROPERTY	C O D E	ACRES	LAND VALUE	IMPROVEMENT VALUE	TOTAL VALUE	C O D E	ACRES	VALUE	C O D E	ACRES			
3981 23251 3425.0000 34250000 FREY JOHN P AND KATHRYN M TRUST 2703 22ND AVENUE MONROE, WI, 53566	MONROE SCHOOL DISTRICT 3682	2703 22ND AVE City of Monroe - Not In TID GOLFVIEW ESTATES LOT 24	A	0.24	\$35,300	\$331,900	\$367,200							0.24
3982 23251 3426.0000 34260000 FREY JOHN P AND KATHRYN M TRUST 2703 22ND AVENUE MONROE, WI, 53566	MONROE SCHOOL DISTRICT 3682	0 City of Monroe - Not In TID GOLFVIEW ESTATES LOT 25 EXC WEST 10 FT LOT 25	A	0.21	\$31,900	\$0	\$31,900							0.21
3983 23251 3427.0000 34270000 BRIAN W PRIEBE, ANDREA J PRIEBE 2022 27TH ST MONROE, WI, 53566	MONROE SCHOOL DISTRICT 3682	2022 27TH ST City of Monroe - Not In TID GOLFVIEW ESTATESLOT 26; ALSO WEST 10 FT LOT 25	A	0.26	\$36,500	\$377,000	\$413,500							0.26
3984 23251 3428.0000 34280000 Derik Diemer 2016 27th Monroe, WI, 53566	MONROE SCHOOL DISTRICT 3682	2016 27TH ST City of Monroe - Not In TID GOLFVIEW ESTATESLOT 27	A	0.24	\$35,300	\$308,100	\$343,400							0.24

YEAR
2025

State No.

ASSESSMENT ROLL FOR MONROE Green COUNTYKEY TO
CODES1.A - RESIDENTIAL
2.B - COMMERCIAL
3.C - MANUFACTURING
4.D - AGRICULTURAL5. **E** - UNDEVELOPED
5**m** - AGRICULTURAL FOREST
6. **F** - PRODUCTIVE FOREST LANDS
7. **G** - OTHER1. PFC REG. ENTERED BEFORE 1/1/72
2. PFC REG. ENTERED AFTER 12/31/71
3. PFC SPECIAL CLASSIFICATION
4. COUNTY FOREST CROP
5. MFL OPEN ENTERED AFTER 2004
6. MFL CLOSED ENTERED AFTER 2004
7. MFL OPEN ENTERED BEFORE 2005
8. MFL CLOSED ENTERED BEFORE 20051. FEDERAL
2. STATE
3. COUNTY
4. OTHEREXEMPT FROM GEN.
PROPERTY TAX**TOTAL
ACRES
THIS
LINE**

PARCEL NUMBER	SCHOOL DIST.	VOL/PAGE - REG. DEEDS	TOTAL ACRES OF DESC.	ACREAGE & VALUE OF DESCRIPTION SUBJECT TO GENERAL PROPERTY TAX						6. MFL CLOSED ENTERED AFTER 2004 7. MFL OPEN ENTERED BEFORE 2005 8. MFL CLOSED ENTERED BEFORE 2005		EXEMPT FROM GEN. PROPERTY TAX		ACRES THIS LINE
NAME & ADDRESS	SEC. TN. RANGE DESCRIPTION OF PROPERTY	C O D E	ACRES	LAND VALUE	IMPROVEMENT VALUE	TOTAL VALUE	C O D E	ACRES	VALUE	C O D E	ACRES			
23251 3429.0000 34290000 JOSEPH BOCHAR, JENNIFER J BOCHAR 2010 27TH STREET MONROE, WI, 53566	MONROE SCHOOL DISTRICT 3682 2010 27TH ST City of Monroe - Not In TID GOLFVIEW ESTATES LOT 28	A	0.24	\$35,300	\$317,800	\$353,100							0.24	
23251 3430.0000 34300000 KUNDERT LARRY D & DIANNE J REV LVG TRUST 2704 20TH AVENUE MONROE, WI, 53566	MONROE SCHOOL DISTRICT 3682 2704 20TH AVE City of Monroe - Not In TID GOLFVIEW ESTATES LOT 29	A	0.24	\$35,300	\$343,500	\$378,800							0.24	
23251 3431.0000 34310000 SCOTT L LARSON, CAROL L LARSON 1911 27TH STREET MONROE, WI, 53566	MONROE SCHOOL DISTRICT 3682 1911 27TH ST City of Monroe - Not In TID GOLFVIEW ESTATES LOTS 30 & 31 EXC N 30 FT OF	A	0.32	\$38,800	\$259,500	\$298,300							0.32	
23251 3433.0000 34330000 PHILLIP O WELTON 2651 20TH AVENUE MONROE, WI, 53566	MONROE SCHOOL DISTRICT 3682 2651 20TH AVE City of Monroe - Not In TID GOLFVIEW ESTATESN 30 FT LOT 31; LOT 32 EXC N 10 FT OF	A	0.25	\$35,800	\$259,100	\$294,900							0.25	

YEAR 2025	State No.
--------------	-----------

ASSESSMENT ROLL FOR MONROE Green COUNTY

KEY TO
CODES

1.A - RESIDENTIAL
2.B - COMMERCIAL
3.C - MANUFACTURING
4.D - AGRICULTURAL

5.E - UNDEVELOPED
5m - AGRICULTURAL FOREST
6.F - PRODUCTIVE FOREST LANDS
7.G - OTHER

1. PFC REG. ENTERED BEFORE 1/1/72
2. PFC REG. ENTERED AFTER 12/31/71
3. PFC SPECIAL CLASSIFICATION
4. COUNTY FOREST CROP
5. MFL OPEN ENTERED AFTER 2004
6. MFL CLOSED ENTERED AFTER 2004
7. MFL OPEN ENTERED BEFORE 2005
8. MFL CLOSED ENTERED BEFORE 2005

1. FEDERAL
2. STATE
3. COUNTY
4. OTHER

EXEMPT FROM GEN.
PROPERTY TAX

TOTAL
ACRES
THIS
LINE

3989

--	--	--	--	--	--	--	--	--	--	--	--	--	--	--	--	--	--	--	--	--	--	--	--	--	--	--	--	--	--	--	--	--	--	--	--	--	--	--	--	--	--	--	--	--	--	--	--	--	--	--	--	--	--	--	--	--	--	--	--	--	--	--	--	--	--	--	--	--	--	--	--	--	--	--	--	--	--	--	--	--	--	--	--	--	--	--	--	--	--	--	--	--	--	--	--	--	--	--	--	--	--	--	--	--	--	--	--	--	--	--	--	--	--	--	--	--	--	--	--	--	--	--	--	--	--	--	--	--	--	--	--	--	--	--	--	--	--	--	--	--	--	--	--	--	--	--	--	--	--	--	--	--	--	--	--	--	--	--	--	--	--	--	--	--	--	--	--	--	--	--	--	--	--	--	--	--	--	--	--	--	--	--	--	--	--	--	--	--	--	--	--	--	--	--	--	--	--	--	--	--	--	--	--	--	--	--	--	--	--	--	--	--	--	--	--	--	--	--	--	--	--	--	--	--	--	--	--	--	--	--	--	--	--	--	--	--	--	--	--	--	--	--	--	--	--	--	--	--	--	--	--	--	--	--	--	--	--	--	--	--	--	--	--	--	--	--	--	--	--	--	--	--	--	--	--	--	--	--	--	--	--	--	--	--	--	--	--	--	--	--	--	--	--	--	--	--	--	--	--	--	--	--	--	--	--	--	--	--	--	--	--	--	--	--	--	--	--	--	--	--	--	--	--	--	--	--	--	--	--	--	--	--	--	--	--	--	--	--	--	--	--	--	--	--	--	--	--	--	--	--	--	--	--	--	--	--	--	--	--	--	--	--	--	--	--	--	--	--	--	--	--	--	--	--	--	--	--	--	--	--	--	--	--	--	--	--	--	--	--	--	--	--	--	--	--	--	--	--	--	--	--	--	--	--	--	--	--	--	--	--	--	--	--	--	--	--	--	--	--	--	--	--	--	--	--	--	--	--	--	--	--	--	--	--	--	--	--	--	--	--	--	--	--	--	--	--	--	--	--	--	--	--	--	--	--	--	--	--	--	--	--	--	--	--	--	--	--	--	--	--	--	--	--	--	--	--	--	--	--	--	--	--	--	--	--	--	--	--	--	--	--	--	--	--	--	--	--	--	--	--	--	--	--	--	--	--	--	--	--	--	--	--	--	--	--	--	--	--	--	--	--	--	--	--	--	--	--	--	--	--	--	--	--	--	--	--	--	--	--	--	--	--	--	--	--	--	--	--	--	--	--	--	--	--	--	--	--	--	--	--	--	--	--	--	--	--	--	--	--	--	--	--	--	--	--	--	--	--	--	--	--	--	--	--	--	--	--	--	--	--	--	--	--	--	--	--	--	--	--	--	--	--	--	--	--	--	--	--	--	--	--	--	--	--	--	--	--	--	--	--	--	--	--	--	--	--	--	--	--	--	--	--	--	--	--	--	--	--	--	--	--	--	--	--	--	--	--	--	--	--	--	--	--	--	--	--	--	--	--	--	--	--	--	--	--	--	--	--	--	--	--	--	--	--	--	--	--	--	--	--	--	--	--	--	--	--	--	--	--	--	--	--	--	--	--	--	--	--	--	--	--	--	--	--	--	--	--	--	--	--	--	--	--	--	--	--	--	--	--	--	--	--	--	--	--	--	--	--	--	--	--	--	--	--	--	--	--	--	--	--	--	--	--	--	--	--	--	--	--	--	--	--	--	--	--	--	--	--	--	--	--	--	--	--	--	--	--	--	--	--	--	--	--	--	--	--	--	--	--	--	--	--	--	--	--	--	--	--	--	--	--	--	--	--	--	--	--	--	--	--	--	--	--	--	--	--	--	--	--	--	--	--	--	--	--	--	--	--	--	--	--	--	--	--	--	--	--	--	--	--	--	--	--	--	--	--	--	--	--	--	--	--	--	--	--	--	--	--	--	--	--	--	--	--	--	--	--	--	--	--	--	--	--	--	--	--	--	--	--	--	--	--	--	--	--	--	--	--	--	--	--	--	--	--	--	--	--	--	--	--	--	--	--	--	--	--	--	--	--	--	--	--	--	--	--	--	--	--	--	--	--	--	--	--	--	--	--	--	--	--	--	--	--	--	--	--	--	--	--	--	--	--	--	--	--	--	--	--	--	--	--	--	--	--	--	--	--	--	--	--	--	--	--	--	--	--	--	--	--	--	--	--	--	--	--	--	--	--	--	--	--	--	--	--	--	--	--	--	--	--	--	--	--	--	--	--	--	--	--	--	--	--	--	--	--	--	--	--	--	--	--	--	--	--	--	--	--	--	--	--	--	--	--	--	--	--	--	--	--	--	--	--	--	--	--	--	--	--	--	--	--	--	--	--	--	--	--	--	--	--	--	--	--	--	--	--	--	--	--	--	--	--	--	--	--	--	--	--	--	--	--	--	--	--	--	--	--	--	--	--	--	--	--	--	--	--	--	--	--	--	--	--	--	--	--	--	--	--	--	--	--	--	--	--	--	--	--	--	--	--	--	--	--	--	--	--	--	--	--	--	--	--	--	--	--	--	--	--	--	--	--	--	--	--	--	--	--	--	--	--	--	--	--	--	--	--	--	--	--	--	--	--	--	--	--	--	--	--	--	--	--	--	--	--	--	--	--	--	--	--	--	--	--	--	--	--	--	--	--	--	--	--	--	--	--	--	--	--	--	--	--	--	--	--	--	--	--	--	--	--	--	--	--	--	--	--	--	--	--	--	--	--	--	--	--	--	--	--	--	--	--	--	--	--	--	--	--	--	--	--	--	--	--	--	--	--	--	--	--	--	--	--	--	--	--	--	--	--	--	--	--	--	--	--	--	--	--	--	--

3990

3991

3992

YEAR 2025	State No.
--------------	-----------

ASSESSMENT ROLL FOR MONROE Green COUNTY

KEY TO
CODES

1.A - RESIDENTIAL
2.B - COMMERCIAL
3.C - MANUFACTURING
4.D - AGRICULTURAL

5.E - UNDEVELOPED
5m - AGRICULTURAL FOREST
6.F - PRODUCTIVE FOREST LANDS
7.G - OTHER

1. PFC REG. ENTERED BEFORE 1/1/72
2. PFC REG. ENTERED AFTER 12/31/71
3. PFC SPECIAL CLASSIFICATION
4. COUNTY FOREST CROP
5. MFL OPEN ENTERED AFTER 2004
6. MFL CLOSED ENTERED AFTER 2004
7. MFL OPEN ENTERED BEFORE 2005
8. MFL CLOSED ENTERED BEFORE 2005

1. FEDERAL
2. STATE
3. COUNTY
4. OTHER

EXEMPT FROM GEN.
PROPERTY TAX

TOTAL
ACRES
THIS
LINE

PARCEL NUMBER	SCHOOL DIST.	VOL/PAGE - REG. DEEDS	TOTAL ACRES	ACREAGE & VALUE OF DESCRIPTION					6. MFL CLOSED ENTERED AFTER 2004 7. MFL OPEN ENTERED BEFORE 2005 8. MFL CLOSED ENTERED BEFORE 2005			EXEMPT FROM GEN. PROPERTY TAX		ACRES THIS LINE
		OF DESC.	SUBJECT TO GENERAL PROPERTY TAX											
NAME & ADDRESS		SEC. TN. RANGE DESCRIPTION OF PROPERTY	C O D E	ACRES	LAND VALUE	IMPROVEMENT VALUE	TOTAL VALUE	C O D E	ACRES	VALUE	C O D E	ACRES		
23251 3438.0000 34380000 ALICE M CULBERT 2640 HILLCREST COURT MONROE, WI, 53566	MONROE SCHOOL DISTRICT 3682	2640 HILLCREST CT City of Monroe - Not In TID GOLFVIEW ESTATES SUBDIVISION LOT 37	A	0.28	\$37,300	\$277,700	\$315,000						0.28	
23251 3439.0000 34390000 ALAN R DUFFY, TEFFANIE J DUFFY 2634 HILLCREST COURT MONROE, WI, 53566	MONROE SCHOOL DISTRICT 3682	2634 HILLCREST CT City of Monroe - Not In TID GOLFVIEW ESTATES LOT 38	A	0.20	\$30,800	\$296,100	\$326,900						0.20	
23251 3440.0000 34400000 GREGORY C OLSON, KORENE K OLSON 2633 HILLCREST CT MONROE, WI, 53566	MONROE SCHOOL DISTRICT 3682	2633 HILLCREST CT City of Monroe - Not In TID GOLFVIEW ESTATES LOT 39	A	0.20	\$30,200	\$254,800	\$285,000						0.20	
23251 3441.0000 34410000 JAMES D CURRAN, SARA L CASSELBERRY 2639 HILLCREST COURT MONROE, WI, 53566	MONROE SCHOOL DISTRICT 3682	2639 HILLCREST CT City of Monroe - Not In TID GOLFVIEW ESTATES LOT 40	A	0.30	\$37,900	\$272,000	\$309,900						0.30	

YEAR
2025

State No.

ASSESSMENT ROLL FOR MONROE Green COUNTYKEY TO
CODES1.A - RESIDENTIAL
2.B - COMMERCIAL
3.C - MANUFACTURING
4.D - AGRICULTURAL5.E - UNDEVELOPED
5m - AGRICULTURAL FOREST
6.F - PRODUCTIVE FOREST LANDS
7.G - OTHER1. PFC REG. ENTERED BEFORE 1/1/72
2. PFC REG. ENTERED AFTER 12/31/71
3. PFC SPECIAL CLASSIFICATION
4. COUNTY FOREST CROP
5. MFL OPEN ENTERED AFTER 2004
6. MFL CLOSED ENTERED AFTER 2004
7. MFL OPEN ENTERED BEFORE 2005
8. MFL CLOSED ENTERED BEFORE 20051. FEDERAL
2. STATE
3. COUNTY
4. OTHEREXEMPT FROM GEN.
PROPERTY TAX**TOTAL
ACRES
THIS
LINE**

PARCEL NUMBER	SCHOOL DIST.	VOL/PAGE - REG. DEEDS	TOTAL ACRES OF DESC.	ACREAGE & VALUE OF DESCRIPTION SUBJECT TO GENERAL PROPERTY TAX						6. MFL CLOSED ENTERED AFTER 2004 7. MFL OPEN ENTERED BEFORE 2005 8. MFL CLOSED ENTERED BEFORE 2005		EXEMPT FROM GEN. PROPERTY TAX		ACRES THIS LINE
NAME & ADDRESS	SEC. TN. RANGE DESCRIPTION OF PROPERTY	C O D E	ACRES	LAND VALUE	IMPROVEMENT VALUE	TOTAL VALUE	C O D E	ACRES	VALUE	C O D E	ACRES			
23251 3442.0000 34420000 MONROE SCHOOL DISTRICT 3682 STEVE A GELLINGS, LISA A GELLINGS 2651 HILLCREST COURT MONROE, WI, 53566-3647	0 City of Monroe - Not In TID GOLFVIEW ESTATES LOT 41	A	0.25	\$35,700	\$0	\$35,700						0.25		
23251 3443.0000 34430000 MONROE SCHOOL DISTRICT 3682 STEVE A GELLINGS, LISA A GELLINGS 2651 HILLCREST COURT MONROE, WI, 53566-3647	2651 HILLCREST CT City of Monroe - Not In TID GOLFVIEW ESTATESLOT 42	A	0.25	\$36,000	\$363,500	\$399,500						0.25		
23251 3444.0000 34440000 MONROE SCHOOL DISTRICT 3682 ERIC J BARTELS, REBECCA M ARNDT 1805 27TH STREET MONROE, WI, 53566	1805 27TH ST City of Monroe - Not In TID GOLFVIEW ESTATESLOT 43	A	0.20	\$30,000	\$315,100	\$345,100						0.20		
23251 3445.0000 34450000 MONROE SCHOOL DISTRICT 3682 DENISE L HANSON N2275 RICHLAND ROAD MONROE, WI, 53566	2648 18TH AVE City of Monroe - Not In TID GOLFVIEW ESTATES LOT 44	A	0.20	\$30,000	\$265,000	\$295,000						0.20		

YEAR 2025	State No.
--------------	-----------

ASSESSMENT ROLL FOR MONROE Green COUNTY

KEY TO
CODES

1.A - RESIDENTIAL
2.B - COMMERCIAL
3.C - MANUFACTURING
4.D - AGRICULTURAL

5.E - UNDEVELOPED
5m - AGRICULTURAL FOREST
6.F - PRODUCTIVE FOREST LANDS
7.G - OTHER

1. PFC REG. ENTERED BEFORE 1/1/72
2. PFC REG. ENTERED AFTER 12/31/71
3. PFC SPECIAL CLASSIFICATION
4. COUNTY FOREST CROP
5. MFL OPEN ENTERED AFTER 2004
6. MFL CLOSED ENTERED AFTER 2004
7. MFL OPEN ENTERED BEFORE 2005
8. MFL CLOSED ENTERED BEFORE 2005

1. FEDERAL
2. STATE
3. COUNTY
4. OTHER

EXEMPT FROM GEN.
PROPERTY TAX

TOTAL
ACRES
THIS
LINE

PARCEL NUMBER	SCHOOL DIST.	VOL/PAGE - REG. DEEDS	TOTAL ACRES OF DESC.	ACREAGE & VALUE OF DESCRIPTION SUBJECT TO GENERAL PROPERTY TAX					6. MFL CLOSED ENTERED AFTER 2004 7. MFL OPEN ENTERED BEFORE 2005 8. MFL CLOSED ENTERED BEFORE 2005			EXEMPT FROM GEN. PROPERTY TAX		ACRES THIS LINE
NAME & ADDRESS		SEC. TN. RANGE DESCRIPTION OF PROPERTY	C O D E	ACRES	LAND VALUE	IMPROVEMENT VALUE	TOTAL VALUE	C O D E	ACRES	VALUE	C O D E	ACRES		
23251 3446.0000 34460000 Kaitlin Faessler, Joey Barnes 2642 18th Avenue Monroe, WI, 53566	MONROE SCHOOL DISTRICT 3682	2642 18TH AVE City of Monroe - Not In TID GOLFVIEW ESTATES LOT 45	A	0.20	\$30,000	\$223,300	\$253,300						0.20	
23251 3447.0000 34470000 ZO ANNE ANDERSON 2636 18TH AVENUE MONROE, WI, 53566	MONROE SCHOOL DISTRICT 3682	2636 18TH AVE City of Monroe - Not In TID GOLFVIEW ESTATES LOT 46	A	0.20	\$30,000	\$258,100	\$288,100						0.20	
23251 3448.0000 34480000 CARSON JOHN AND NITA REV TRUST 2630 18TH AVENUE MONROE, WI, 53566	MONROE SCHOOL DISTRICT 3682	2630 18TH AVE City of Monroe - Not In TID GOLFVIEW ESTATES LOT 47	A	0.20	\$30,000	\$267,200	\$297,200						0.20	
23251 3449.0000 34490000 Rosemary Forcade Living Trust 1916 27th Street Monroe, WI, 53566	MONROE SCHOOL DISTRICT 3682	1916 27TH ST City of Monroe - Not In TID GOLFVIEW ESTATES SUBDIVISIONLOT 48	A	0.23	\$34,900	\$366,100	\$401,000						0.23	

YEAR 2025	State No.
--------------	-----------

ASSESSMENT ROLL FOR MONROE Green COUNTY

KEY TO
CODES

1.A - RESIDENTIAL
2.B - COMMERCIAL
3.C - MANUFACTURING
4.D - AGRICULTURAL

5.**E** - UNDEVELOPED
5m - AGRICULTURAL FOREST
6.**F** - PRODUCTIVE FOREST LANDS
7.**G** - OTHER

1. PFC REG. ENTERED BEFORE 1/1/72
2. PFC REG. ENTERED AFTER 12/31/71
3. PFC SPECIAL CLASSIFICATION
4. COUNTY FOREST CROP
5. MFL OPEN ENTERED AFTER 2004
6. MFL CLOSED ENTERED AFTER 2004
7. MFL OPEN ENTERED BEFORE 2005
8. MFL CLOSED ENTERED BEFORE 2005

1. FEDERAL
2. STATE
3. COUNTY
4. OTHER

EXEMPT FROM GEN.
PROPERTY TAX

TOTAL
ACRES
THIS
LINE

PARCEL NUMBER	SCHOOL DIST.	VOL/PAGE - REG. DEEDS	TOTAL ACRES OF DESC.	ACREAGE & VALUE OF DESCRIPTION SUBJECT TO GENERAL PROPERTY TAX				6. MFL CLOSED ENTERED AFTER 2004 7. MFL OPEN ENTERED BEFORE 2005 8. MFL CLOSED ENTERED BEFORE 2005			EXEMPT FROM GEN. PROPERTY TAX		ACRES THIS LINE
NAME & ADDRESS		SEC. TN. RANGE DESCRIPTION OF PROPERTY	C O D E	ACRES	LAND VALUE	IMPROVEMENT VALUE	TOTAL VALUE	C O D E	ACRES	VALUE	C O D E	ACRES	
23251 3450.0000 34500000 JEAN A WYSS BRUGGER 1910 27TH STREET MONROE, WI, 53566	MONROE SCHOOL DISTRICT 3682	1910 27TH ST City of Monroe - Not In TID SECTION 2 GOLFVIEW ESTATES LOT 49 EXC BEG NW COR SD LOT 49 TH S87*E ALG N LINE 2.63 FT TH S2*W 50.04 FT TO W LINE LOT 49 TH N0*W 60 FT POB; ALSO PT LOT 50 BEG AT SE COR SD LOT 50 TH N87*W ALG S LINE LOT 50 2.63 FT TH N2*E 59.94 FT TO E LINE LOT 50 TH S0*E 60 FT POB	A	0.23	\$34,900	\$265,400	\$300,300						0.23
23251 3451.0000 34510000 JAMES E ROOT, JANET C ROOT 1904 27TH ST MONROE, WI, 53566	MONROE SCHOOL DISTRICT 3682	1904 27TH ST City of Monroe - Not In TID GOLFVIEW ESTATES PRT LOT 50 & PRT LOT 51	A	0.23	\$34,900	\$294,200	\$329,100						0.23
23251 3452.0000 34520000 Ronald and Loni Schilt 1816 27th Street Monroe, WI, 53566	MONROE SCHOOL DISTRICT 3682	1816 27TH ST City of Monroe - Not In TID GOLFVIEW ESTATES PRT LOT 51 BEG SE COR LOT 51 TH N87*W ALG S LN 2.63 FT TH N2*E 59.94 FT TO E LN LOT 51 TH S0*E 60 FT TO POB; PRT LOT 50 BEG NW COR LOT 50 TH S87*E ALG N LN 2.63 FT TH S2*W 59.94 FT TO W LN LOT 50 TH N0*W 60 FT TO POB	A	0.23	\$34,900	\$220,100	\$255,000						0.23
23251 3453.0000 34530000 CHAD R CARPENTER, CRYSTAL L CARPENTER 1810 27TH STREET MONROE, WI, 53566	MONROE SCHOOL DISTRICT 3682	1810 27TH ST City of Monroe - Not In TID GOLFVIEW ESTATES LOT 52	A	0.23	\$34,900	\$235,800	\$270,700						0.23

YEAR
2025

State No.

ASSESSMENT ROLL FOR MONROE Green COUNTYKEY TO
CODES1.A - RESIDENTIAL
2.B - COMMERCIAL
3.C - MANUFACTURING
4.D - AGRICULTURAL5.E - UNDEVELOPED
5m - AGRICULTURAL FOREST
6.F - PRODUCTIVE FOREST LANDS
7.G - OTHER1. PFC REG. ENTERED BEFORE 1/1/72
2. PFC REG. ENTERED AFTER 12/31/71
3. PFC SPECIAL CLASSIFICATION
4. COUNTY FOREST CROP
5. MFL OPEN ENTERED AFTER 2004
6. MFL CLOSED ENTERED AFTER 2004
7. MFL OPEN ENTERED BEFORE 2005
8. MFL CLOSED ENTERED BEFORE 20051. FEDERAL
2. STATE
3. COUNTY
4. OTHEREXEMPT FROM GEN.
PROPERTY TAX**TOTAL
ACRES
THIS
LINE**

PARCEL NUMBER	SCHOOL DIST.	VOL/PAGE - REG. DEEDS	TOTAL ACRES OF DESC.	ACREAGE & VALUE OF DESCRIPTION SUBJECT TO GENERAL PROPERTY TAX						6. MFL CLOSED ENTERED AFTER 2004 7. MFL OPEN ENTERED BEFORE 2005 8. MFL CLOSED ENTERED BEFORE 2005		EXEMPT FROM GEN. PROPERTY TAX		ACRES THIS LINE
NAME & ADDRESS	SEC. TN. RANGE DESCRIPTION OF PROPERTY	C O D E	ACRES	LAND VALUE	IMPROVEMENT VALUE	TOTAL VALUE	C O D E	ACRES	VALUE	C O D E	ACRES			
23251 3454.0000 34540000 MONROE SCHOOL DISTRICT 3682 MELFORD L KITELINGER 1804 27TH STREET MONROE, WI, 53566	1804 27TH ST City of Monroe - Not In TID GOLFVIEW ESTATES LOT 53	A	0.23	\$34,900	\$277,500	\$312,400						0.23		
23251 3455.0000 34550000 MONROE SCHOOL DISTRICT 3682 COOMER REVOCABLE TRUST 1714 27TH STREET MONROE, WI, 53566	1714 27TH ST City of Monroe - Not In TID R & S CONDOMINIUM UNIT 2, BNG PRT LOT 54 GOLFVIEW ESTATES	A	0.16	\$24,100	\$255,800	\$279,900						0.16		
23251 3455.1000 34551000 MONROE SCHOOL DISTRICT 3682 SMITH ROBERT J & MARCIA J TRUST 1718 27TH STREET MONROE, WI, 53566	1718 27TH ST City of Monroe - Not In TID R & S CONDOMINIUMUNIT 1	A	0.32	\$14,600	\$283,600	\$298,200						0.32		
23251 3456.0000 34560000 MONROE SCHOOL DISTRICT 3682 THREE CITIES LLC 1911 27TH STREET MONROE, WI, 53566	1706 27TH ST City of Monroe - Not In TID GOLFVIEW ESTATESLOT 55	A	0.32	\$38,800	\$189,500	\$228,300						0.32		

YEAR
2025

State No.

ASSESSMENT ROLL FOR MONROE Green COUNTYKEY TO
CODES1.A - RESIDENTIAL
2.B - COMMERCIAL
3.C - MANUFACTURING
4.D - AGRICULTURAL5. **E** - UNDEVELOPED
5**m** - AGRICULTURAL FOREST
6. **F** - PRODUCTIVE FOREST LANDS
7. **G** - OTHER1. PFC REG. ENTERED BEFORE 1/1/72
2. PFC REG. ENTERED AFTER 12/31/71
3. PFC SPECIAL CLASSIFICATION
4. COUNTY FOREST CROP
5. MFL OPEN ENTERED AFTER 2004
6. MFL CLOSED ENTERED AFTER 2004
7. MFL OPEN ENTERED BEFORE 2005
8. MFL CLOSED ENTERED BEFORE 20051. FEDERAL
2. STATE
3. COUNTY
4. OTHEREXEMPT FROM GEN.
PROPERTY TAX**TOTAL
ACRES
THIS
LINE**

PARCEL NUMBER	SCHOOL DIST.	VOL/PAGE - REG. DEEDS	TOTAL ACRES OF DESC.	ACREAGE & VALUE OF DESCRIPTION SUBJECT TO GENERAL PROPERTY TAX					6. MFL CLOSED ENTERED AFTER 2004 7. MFL OPEN ENTERED BEFORE 2005 8. MFL CLOSED ENTERED BEFORE 2005		EXEMPT FROM GEN. PROPERTY TAX		ACRES THIS LINE
NAME & ADDRESS	SEC. TN. RANGE DESCRIPTION OF PROPERTY	C O D E	ACRES	LAND VALUE	IMPROVEMENT VALUE	TOTAL VALUE	C O D E	ACRES	VALUE	C O D E	ACRES		
23251 3457.0000 34570000 MONROE SCHOOL DISTRICT 3682 ABLEMAN ROBERT L & JANET E REV LVG TRUST 2655 18TH AVENUE MONROE, WI, 53566	2655 18TH AVE City of Monroe - Not In TID GOLFVIEW ESTATES CONDOUNIT B	A	0.34	\$14,200	\$405,000	\$419,200						0.34	
23251 3457.1000 34571000 MONROE SCHOOL DISTRICT 3682 Ann Hunter 2653 18th Ave Monroe, WI, 53566	2653 18TH AVE City of Monroe - Not In TID GOLFVIEW ESTATES CONDOMINIUM UNIT A	A	0.34	\$14,200	\$374,000	\$388,200						0.34	
23251 3458.0000 34580000 MONROE SCHOOL DISTRICT 3682 THE RIESE LIVING TRUST dated October 2 2018 2655 18th Avenue Monroe, WI, 53566	2568 17TH AVE City of Monroe - Not In TID RAST-VOEGELI CONDOMINIUM UNIT 2, FKA LOT 57 GOLFVIEW ESTATES	A	0.19	\$28,400	\$200,300	\$228,700						0.19	
23251 3458.1000 34581000 MONROE SCHOOL DISTRICT 3682 PAUL W VOEGELI PO BOX 538 MONROE, WI, 53566	2566 17TH AVE City of Monroe - Not In TID GOLFVIEW ESTATERAST-VOEGELI CONDOMINIUM UNIT 1	A	0.15	\$23,200	\$180,600	\$203,800						0.15	

YEAR
2025

State No.

ASSESSMENT ROLL FOR MONROE Green COUNTYKEY TO
CODES1.A - RESIDENTIAL
2.B - COMMERCIAL
3.C - MANUFACTURING
4.D - AGRICULTURAL5. **E** - UNDEVELOPED
5**m** - AGRICULTURAL FOREST
6. **F** - PRODUCTIVE FOREST LANDS
7. **G** - OTHER1. PFC REG. ENTERED BEFORE 1/1/72
2. PFC REG. ENTERED AFTER 12/31/71
3. PFC SPECIAL CLASSIFICATION
4. COUNTY FOREST CROP
5. MFL OPEN ENTERED AFTER 2004
6. MFL CLOSED ENTERED AFTER 2004
7. MFL OPEN ENTERED BEFORE 2005
8. MFL CLOSED ENTERED BEFORE 20051. FEDERAL
2. STATE
3. COUNTY
4. OTHEREXEMPT FROM GEN.
PROPERTY TAX**TOTAL
ACRES
THIS
LINE**

PARCEL NUMBER	SCHOOL DIST.	VOL/PAGE - REG. DEEDS	TOTAL ACRES OF DESC.	ACREAGE & VALUE OF DESCRIPTION SUBJECT TO GENERAL PROPERTY TAX						6. MFL CLOSED ENTERED AFTER 2004 7. MFL OPEN ENTERED BEFORE 2005 8. MFL CLOSED ENTERED BEFORE 2005		EXEMPT FROM GEN. PROPERTY TAX		ACRES THIS LINE
NAME & ADDRESS	SEC. TN. RANGE DESCRIPTION OF PROPERTY	C O D E	ACRES	LAND VALUE	IMPROVEMENT VALUE	TOTAL VALUE	C O D E	ACRES	VALUE	C O D E	ACRES			
23251 3459.0000 34590000 MONROE SCHOOL DISTRICT 3682 PLEASANT VALLEY PROPERTIES OF WISC LLC 310 BREMER AVENUE COLFAX, WI, 54730-8914	2224 EDGEVIEW DR City of Monroe - Not In TID CSM 1166 (V4-P13) LOT 1 EXC LOT 1 CSM 2394 (V8-P119) BNG PRT 1ST ADD MO-HO PARK & BNG PRT 1ST ADD ALPHORN VALLEY SUBD	B	15.74	\$244,000	\$550,200	\$794,200						15.74		
23251 3459.1000 34591000 MONROE SCHOOL DISTRICT 3682 CITY OF MONROE 1110 18TH AVE MONROE, WI, 53566	Exempt City of Monroe - Not In TID 1ST ADD TO MO-HO PARK CSM 2394 (V8-P119) PRT LOT 1 CONT 1.04A BNG PRT LOT 1 CSM 1166 IN 1ST ADD TO MO-HO PARK & 1ST ADD TO ALPHORN VALLEY SUBD(PT DETENTION POND)									X4	1.04	1.04		
23251 3543.1000 35431000 MONROE SCHOOL DISTRICT 3682 FIRST COMMUNITY CREDIT UNION OF BELOIT 1702 PARK AVENUE BELOIT, WI, 53511	140 W 7TH ST City of Monroe - Not In TID FREEWAY PARK CSM 2152 (V7-P109) LOT 1 BNG CSM 522 PRT LOTS 1 & 2 IN SW4 NW4	B	0.75	\$65,300	\$427,900	\$493,200						0.75		
23251 3543.2000 35432000 MONROE SCHOOL DISTRICT 3682 CT ENTERPRISES OF MONROE LLC 714 4TH AVENUE WEST MONROE, WI, 53566	712 4TH W AVE City of Monroe - Not In TID CSM 2152 (V7-P109) LOT 2 BNG PRT SW4 NW4 IN LOT 1 FREEWAY PARK	B	0.76	\$66,200	\$554,000	\$620,200						0.76		

YEAR
2025

State No.

ASSESSMENT ROLL FOR MONROE Green COUNTYKEY TO
CODES1.A - RESIDENTIAL
2.B - COMMERCIAL
3.C - MANUFACTURING
4.D - AGRICULTURAL5. **E** - UNDEVELOPED
5**m** - AGRICULTURAL FOREST
6. **F** - PRODUCTIVE FOREST LANDS
7. **G** - OTHER1. PFC REG. ENTERED BEFORE 1/1/72
2. PFC REG. ENTERED AFTER 12/31/71
3. PFC SPECIAL CLASSIFICATION
4. COUNTY FOREST CROP
5. MFL OPEN ENTERED AFTER 2004
6. MFL CLOSED ENTERED AFTER 2004
7. MFL OPEN ENTERED BEFORE 2005
8. MFL CLOSED ENTERED BEFORE 20051. FEDERAL
2. STATE
3. COUNTY
4. OTHEREXEMPT FROM GEN.
PROPERTY TAX**TOTAL
ACRES
THIS
LINE**

PARCEL NUMBER	SCHOOL DIST.	VOL/PAGE - REG. DEEDS	TOTAL ACRES OF DESC.	ACREAGE & VALUE OF DESCRIPTION SUBJECT TO GENERAL PROPERTY TAX					6. MFL CLOSED ENTERED AFTER 2004 7. MFL OPEN ENTERED BEFORE 2005 8. MFL CLOSED ENTERED BEFORE 2005			EXEMPT FROM GEN. PROPERTY TAX		ACRES THIS LINE
NAME & ADDRESS	SEC. TN. RANGE DESCRIPTION OF PROPERTY	C O D E	ACRES	LAND VALUE	IMPROVEMENT VALUE	TOTAL VALUE	C O D E	ACRES	VALUE	C O D E	ACRES			
23251 3543.3000 35433000 DAVID M MOSHER, JO ELLEN MOSHER 127 WEST 8TH STREET MONROE, WI, 53566	MONROE SCHOOL DISTRICT 3682 127 W 8TH ST City of Monroe - Not In TID CSM 522 (V2-P53) LOT 3 BNG PRT LOT 1 FREEWAY PARK	B	0.72	\$93,700	\$530,300	\$624,000						0.72		
23251 3543.4000 35434000 WOODFORD STATE BANK 403 W 8TH STREET MONROE, WI, 53566	MONROE SCHOOL DISTRICT 3682 720 4TH W AVE City of Monroe - Not In TID CSM 522 (V2-P53) LOT 4; ALSO LOT 1 CSM 2500 (V8-P264) BNG PRT LOT 1 FREEWAY PARK	B	1.08	\$141,300	\$243,800	\$385,100						1.08		
23251 3544.0100 35440100 KAY SPIDAHL, VICKI SPIDAHL W6799 COUNTY ROAD B MONROE, WI, 53566	MONROE SCHOOL DISTRICT 3682 W 8th St City of Monroe - Not In TID CSM 4671 (V20-P104) LOT 1 BNG PRT SW4 NW4 & PRT LOT 2 FREEWAY PARK	B	0.51	\$66,600	\$0	\$66,600						0.51		
23251 3544.0200 35440200 KAY SPIDAHL, VICKI SPIDAHL W6799 COUNTY ROAD B MONROE, WI, 53566	MONROE SCHOOL DISTRICT 3682 101 W 8TH ST City of Monroe - Not In TID FREEWAY PARK LOT 2 EXC LOT 1 CSM 4671	B	3.90	\$509,700	\$856,300	\$1,366,000						3.90		

YEAR
2025

State No.

ASSESSMENT ROLL FOR MONROE Green COUNTYKEY TO
CODES1.A - RESIDENTIAL
2.B - COMMERCIAL
3.C - MANUFACTURING
4.D - AGRICULTURAL5. **E** - UNDEVELOPED
5**m** - AGRICULTURAL FOREST
6. **F** - PRODUCTIVE FOREST LANDS
7. **G** - OTHER1. PFC REG. ENTERED BEFORE 1/1/72
2. PFC REG. ENTERED AFTER 12/31/71
3. PFC SPECIAL CLASSIFICATION
4. COUNTY FOREST CROP
5. MFL OPEN ENTERED AFTER 2004
6. MFL CLOSED ENTERED AFTER 2004
7. MFL OPEN ENTERED BEFORE 2005
8. MFL CLOSED ENTERED BEFORE 20051. FEDERAL
2. STATE
3. COUNTY
4. OTHEREXEMPT FROM GEN.
PROPERTY TAX**TOTAL
ACRES
THIS
LINE**

PARCEL NUMBER	SCHOOL DIST.	VOL/PAGE - REG. DEEDS	TOTAL ACRES OF DESC.	ACREAGE & VALUE OF DESCRIPTION SUBJECT TO GENERAL PROPERTY TAX						6. MFL CLOSED ENTERED AFTER 2004 7. MFL OPEN ENTERED BEFORE 2005 8. MFL CLOSED ENTERED BEFORE 2005		EXEMPT FROM GEN. PROPERTY TAX		ACRES THIS LINE
NAME & ADDRESS	SEC. TN. RANGE DESCRIPTION OF PROPERTY	C O D E	ACRES	LAND VALUE	IMPROVEMENT VALUE	TOTAL VALUE	C O D E	ACRES	VALUE	C O D E	ACRES			
23251 3545.0000 35450000 HARRIS ACE HARDWARE OF MONROE LLC PO BOX 467 JANESVILLE, WI, 53547	MONROE SCHOOL DISTRICT 3682 105 7TH 1/2 ST City of Monroe - Not In TID FREEWAY PARK CSM 1298 (V4-P177) LOT 1 BNG LOT 10 & PRT LOTS 3, 4 & 9 IN SW4 NW4(POS V16-P12)	B	2.24	\$195,300	\$625,200	\$820,500						2.24		
23251 3545.1000 35451000 GREENWOODS STATE BANK 365 W TYRANENA PARK ROAD LAKE MILLS, WI, 53551	MONROE SCHOOL DISTRICT 3682 101 7TH 1/2 ST City of Monroe - Not In TID CSM 1298 (V4-P177) LOT 2 BNG PRT LOTS 3 & 4 OF FREEWAY PARK IN SW4 NW4	B	0.77	\$100,300	\$908,500	\$1,008,800						0.77		
23251 3547.0000 35470000 J&C DOUBLE INFINITE LLC 145 7 1/2 STREET MONROE, WI, 53566	MONROE SCHOOL DISTRICT 3682 145 7TH 1/2 ST City of Monroe - Not In TID FREEWAY PARK CSM 958 (V3-P131) LOT 1 BNG PRT CSM 852 LOT 1	B	1.35	\$177,000	\$578,800	\$755,800						1.35		
23251 3548.0000 35480000 KKM Properties, LLC N5633 County Road N Monroe, WI, 53566	MONROE SCHOOL DISTRICT 3682 159 7TH 1/2 ST City of Monroe - Not In TID FREEWAY PARK LOT 6 & E 7 FT OF LOT 5(EXC LD FOR STREET PURPOSES (V300-P619)	B	0.94	\$122,500	\$262,500	\$385,000						0.94		

YEAR 2025	State No.
--------------	-----------

ASSESSMENT ROLL FOR MONROE Green COUNTY

KEY TO
CODES

1.A - RESIDENTIAL
2.B - COMMERCIAL
3.C - MANUFACTURING
4.D - AGRICULTURAL

5.E - UNDEVELOPED
5m - AGRICULTURAL FOREST
6.F - PRODUCTIVE FOREST LANDS
7.G - OTHER

1. PFC REG. ENTERED BEFORE 1/1/72
2. PFC REG. ENTERED AFTER 12/31/71
3. PFC SPECIAL CLASSIFICATION
4. COUNTY FOREST CROP
5. MFL OPEN ENTERED AFTER 2004
6. MFL CLOSED ENTERED AFTER 2004
7. MFL OPEN ENTERED BEFORE 2005
8. MFL CLOSED ENTERED BEFORE 2005

1. FEDERAL
2. STATE
3. COUNTY
4. OTHER

EXEMPT FROM GEN.
PROPERTY TAX

TOTAL
ACRES
THIS
LINE

PARCEL NUMBER	SCHOOL DIST.	VOL/PAGE - REG. DEEDS	TOTAL ACRES OF DESC.	ACREAGE & VALUE OF DESCRIPTION SUBJECT TO GENERAL PROPERTY TAX								EXEMPT FROM GEN. PROPERTY TAX		TOTAL ACRES THIS LINE
NAME & ADDRESS	SEC. TN. RANGE DESCRIPTION OF PROPERTY	C O D E	ACRES	LAND VALUE	IMPROVEMENT VALUE	TOTAL VALUE	C O D E	ACRES	VALUE	C O D E	ACRES			
4029 23251 3549.0000 35490000 3 SWORDS INVESTMENT GROUP LLC 251 8TH STREET MONROE, WI, 53566	MONROE SCHOOL DISTRICT 3682 Vacant City of Monroe - Not In TID FREEWAY PARK LOT 7 & E 6.99 FT OF LOT 8	B	0.90	\$58,500	\$0	\$58,500								0.90
4030 23251 3550.0000 35500000 MAMMEN TERRY & DEBORAH FAMILY TRUST 17975 HIGHLANDS RANCH TERRACE POWAY, CA, 92064	MONROE SCHOOL DISTRICT 3682 120 7TH ST City of Monroe - Not In TID SECTION 34 FREEWAY PARK CSM 958 (V3- P131) LOT 2 BNG PRT CSM 852 LOT 1	B	0.94	\$82,000	\$2,294,000	\$2,376,000								0.94
4031 23251 3553.0000 35530000 V1G HOLDINGS LLC, a WI limited liability company 251 8th St Monroe, WI, 53566	MONROE SCHOOL DISTRICT 3682 129 7TH ST City of Monroe - Not In TID FREEWAY PARK LOT 11	B	0.83	\$27,700	\$46,700	\$74,400								0.83
4032 23251 3554.0000 35540000 V1G HOLDINGS LLC, a WI limited liability company 251 8th St Monroe, WI, 53566	MONROE SCHOOL DISTRICT 3682 127 7TH ST City of Monroe - Not In TID FREEWAY PARK LOT 12	B	0.83	\$39,600	\$339,500	\$379,100								0.83

YEAR
2025

State No.

ASSESSMENT ROLL FOR MONROE Green COUNTYKEY TO
CODES1.A - RESIDENTIAL
2.B - COMMERCIAL
3.C - MANUFACTURING
4.D - AGRICULTURAL5. **E** - UNDEVELOPED
5**m** - AGRICULTURAL FOREST
6. **F** - PRODUCTIVE FOREST LANDS
7. **G** - OTHER1. PFC REG. ENTERED BEFORE 1/1/72
2. PFC REG. ENTERED AFTER 12/31/71
3. PFC SPECIAL CLASSIFICATION
4. COUNTY FOREST CROP
5. MFL OPEN ENTERED AFTER 2004
6. MFL CLOSED ENTERED AFTER 2004
7. MFL OPEN ENTERED BEFORE 2005
8. MFL CLOSED ENTERED BEFORE 20051. FEDERAL
2. STATE
3. COUNTY
4. OTHEREXEMPT FROM GEN.
PROPERTY TAX**TOTAL
ACRES
THIS
LINE**

PARCEL NUMBER	SCHOOL	VOL/PAGE - REG. DEEDS	TOTAL ACRES	ACREAGE & VALUE OF DESCRIPTION					6. MFL CLOSED ENTERED AFTER 2004 7. MFL OPEN ENTERED BEFORE 2005 8. MFL CLOSED ENTERED BEFORE 2005			EXEMPT FROM GEN. PROPERTY TAX		ACRES THIS LINE
	DIST.	OF DESC.		SUBJECT TO GENERAL PROPERTY TAX		C O D E	ACRES	LAND VALUE	IMPROVEMENT VALUE	TOTAL VALUE	C O D E	ACRES	VALUE	
NAME & ADDRESS		SEC. TN. RANGE DESCRIPTION OF PROPERTY		C O D E	ACRES	LAND VALUE	IMPROVEMENT VALUE	TOTAL VALUE	C O D E	ACRES	VALUE	C O D E	ACRES	
23251 3556.0000 35560000	MONROE SCHOOL DISTRICT 3682	668 1ST AVE City of Monroe - Not In TID FREEWAY PARK LOTS 13 & 14		B	1.72	\$82,600	\$297,300	\$379,900						1.72
STORAGE HAUS OF MONROE LLC PO BOX 1000 NEW GLARUS, WI, 53574														
23251 3557.0000 35570000	MONROE SCHOOL DISTRICT 3682	633 1ST AVE City of Monroe - Not In TID FREEWAY PARK LOT 15		B	0.50	\$37,800	\$318,200	\$356,000						0.50
MONROE 633 LLC 3126 WATFORD WAY MADISON, WI, 53713														
23251 3558.0000 35580000	MONROE SCHOOL DISTRICT 3682	W 7th Ave City of Monroe - Not In TID FREEWAY PARK SUBDIVISIONLOT 16		B	0.50	\$38,000	\$0	\$38,000						0.50
PRIEWE TONEY L & SHERI A REV TRUST N3470 GRANDVIEW LANE MONROE, WI, 53566														
23251 3559.0000 35590000	MONROE SCHOOL DISTRICT 3682	121 W 7TH ST City of Monroe - Not In TID FREEWAY PARK LOTS 17 & 18 (STATE ASSESSED)		B C	1.00 1.00	\$54,200 \$0	\$845,800 \$0	\$900,000 \$0						1.99
Monroe 121, LLC 7772 W Old Sauk RD Verona, WI, 53593														
Parcel Total					1.99	\$54,200	\$845,800	\$900,000		0.00	\$0		0.00	

YEAR
2025

State No.

ASSESSMENT ROLL FOR MONROE Green COUNTYKEY TO
CODES1.A - RESIDENTIAL
2.B - COMMERCIAL
3.C - MANUFACTURING
4.D - AGRICULTURAL5.E - UNDEVELOPED
5m - AGRICULTURAL FOREST
6.F - PRODUCTIVE FOREST LANDS
7.G - OTHER1. PFC REG. ENTERED BEFORE 1/1/72
2. PFC REG. ENTERED AFTER 12/31/71
3. PFC SPECIAL CLASSIFICATION
4. COUNTY FOREST CROP
5. MFL OPEN ENTERED AFTER 2004
6. MFL CLOSED ENTERED AFTER 2004
7. MFL OPEN ENTERED BEFORE 2005
8. MFL CLOSED ENTERED BEFORE 20051. FEDERAL
2. STATE
3. COUNTY
4. OTHEREXEMPT FROM GEN.
PROPERTY TAX**TOTAL
ACRES
THIS
LINE**

PARCEL NUMBER	SCHOOL DIST.	VOL/PAGE - REG. DEEDS	TOTAL ACRES OF DESC.	ACREAGE & VALUE OF DESCRIPTION SUBJECT TO GENERAL PROPERTY TAX						6. MFL CLOSED ENTERED AFTER 2004 7. MFL OPEN ENTERED BEFORE 2005 8. MFL CLOSED ENTERED BEFORE 2005		EXEMPT FROM GEN. PROPERTY TAX		ACRES THIS LINE
NAME & ADDRESS	SEC. TN. RANGE DESCRIPTION OF PROPERTY	C O D E	ACRES	LAND VALUE	IMPROVEMENT VALUE	TOTAL VALUE	C O D E	ACRES	VALUE	C O D E	ACRES			
23251 3561.0000 35610000 AVANTI ASSOCIATES LLC N3470 GRAND VIEW LANE MONROE, WI, 53566	MONROE SCHOOL DISTRICT 3682 131 W 7TH ST City of Monroe - Not In TID FREEWAY PARKLOT 19	B	0.50	\$38,000	\$358,000	\$396,000						0.50		
23251 3562.0000 35620000 FIGI PROPERTY INVESTMENTS LLC 2100 10TH AVENUE MONROE, WI, 53566	MONROE SCHOOL DISTRICT 3682 141 W 7TH ST City of Monroe - Not In TID FREEWAY PARKLOT 20	B	0.50	\$38,000	\$443,600	\$481,600						0.50		
23251 3563.0000 35630000 BOWEN OIL COMPANY INC PO BOX 26 ORANGEVILLE, IL, 61060	MONROE SCHOOL DISTRICT 3682 Vacant City of Monroe - Not In TID CSM 2969 (V10-P262) PRT LOT 1 BNG PRT CSM 1346 LOT 4 IN SW4 NW4	B	1.05	\$50,100	\$11,500	\$61,600						1.05		
23251 3563.0100 35630100 6TH ST STORAGE HAUS LLC 609 CEDAR STREET MADISON, WI, 53715	MONROE SCHOOL DISTRICT 3682 100 6TH ST City of Monroe - Not In TID CSM 3517 (V13-P118) LOT 1 BNG PRT CSM 2969 LOT 1 IN SW4 NW4	B	0.48	\$22,800	\$206,500	\$229,300						0.48		

YEAR
2025

State No.

ASSESSMENT ROLL FOR MONROE Green COUNTYKEY TO
CODES1.A - RESIDENTIAL
2.B - COMMERCIAL
3.C - MANUFACTURING
4.D - AGRICULTURAL5. **E** - UNDEVELOPED
5**m** - AGRICULTURAL FOREST
6. **F** - PRODUCTIVE FOREST LANDS
7. **G** - OTHER1. PFC REG. ENTERED BEFORE 1/1/72
2. PFC REG. ENTERED AFTER 12/31/71
3. PFC SPECIAL CLASSIFICATION
4. COUNTY FOREST CROP
5. MFL OPEN ENTERED AFTER 2004
6. MFL CLOSED ENTERED AFTER 2004
7. MFL OPEN ENTERED BEFORE 2005
8. MFL CLOSED ENTERED BEFORE 20051. FEDERAL
2. STATE
3. COUNTY
4. OTHEREXEMPT FROM GEN.
PROPERTY TAX**TOTAL
ACRES
THIS
LINE**

PARCEL NUMBER	SCHOOL DIST.	VOL/PAGE - REG. DEEDS	TOTAL ACRES OF DESC.	ACREAGE & VALUE OF DESCRIPTION SUBJECT TO GENERAL PROPERTY TAX							6. MFL CLOSED ENTERED AFTER 2004 7. MFL OPEN ENTERED BEFORE 2005 8. MFL CLOSED ENTERED BEFORE 2005		EXEMPT FROM GEN. PROPERTY TAX		ACRES THIS LINE
NAME & ADDRESS	SEC. TN. RANGE DESCRIPTION OF PROPERTY	C O D E	ACRES	LAND VALUE	IMPROVEMENT VALUE	TOTAL VALUE	C O D E	ACRES	VALUE	C O D E	ACRES				
23251 3563.1000 35631000 S & M Enterprises of Brodhead, LLC W3371 W. 3rd Avenue Brodhead, WI, 53520	MONROE SCHOOL DISTRICT 3682 116 6th St City of Monroe - Not In TID SECTION 34 CSM 1346 (V4-P260) LOT 5 BNG PRT LOT 21- 1ST ADD TO FREEWAY PARK	B	0.49	\$23,300	\$401,700	\$425,000							0.49		
23251 3563.2000 35632000 V1G HOLDINGS LLC, a WI limited liability company 251 8th St Monroe, WI, 53566	MONROE SCHOOL DISTRICT 3682 6th St City of Monroe - Not In TID SECTION 34 CSM 1346 (V4-P260) LOT 6 BNG PRT LOT 21- 1ST ADD TO FREEWAY PARK	B	0.66	\$31,500	\$0	\$31,500							0.66		
23251 3564.0000 35640000 CEK M ASSOCIATES 1602 N RANDALL AVENUE JANESVILLE, WI, 53545	MONROE SCHOOL DISTRICT 3682 121 6TH ST City of Monroe - Not In TID 1ST ADD TO FREEWAY PARK CSM 1347 (V4- P262) LOTS 1 & 2 BNG PRT LOT 22	B	0.83	\$54,000	\$613,500	\$667,500							0.83		
23251 3564.2000 35642000 HESGARD ENTERPRISES 127 6TH STREET, LLC 110 W 10 1/2 Street Monroe, WI, 53566	MONROE SCHOOL DISTRICT 3682 127 6TH ST City of Monroe - Not In TID CSM 1347 (V4-P262) LOT 3 BNG PRT LOT 22 1ST ADD TO FREEWAY PARK	B	0.55	\$29,800	\$351,500	\$381,300							0.55		

YEAR
2025

State No.

ASSESSMENT ROLL FOR MONROE Green COUNTYKEY TO
CODES1.A - RESIDENTIAL
2.B - COMMERCIAL
3.C - MANUFACTURING
4.D - AGRICULTURAL5. **E** - UNDEVELOPED
5**m** - AGRICULTURAL FOREST
6. **F** - PRODUCTIVE FOREST LANDS
7. **G** - OTHER1. PFC REG. ENTERED BEFORE 1/1/72
2. PFC REG. ENTERED AFTER 12/31/71
3. PFC SPECIAL CLASSIFICATION
4. COUNTY FOREST CROP
5. MFL OPEN ENTERED AFTER 2004
6. MFL CLOSED ENTERED AFTER 2004
7. MFL OPEN ENTERED BEFORE 2005
8. MFL CLOSED ENTERED BEFORE 20051. FEDERAL
2. STATE
3. COUNTY
4. OTHEREXEMPT FROM GEN.
PROPERTY TAX**TOTAL
ACRES
THIS
LINE**

PARCEL NUMBER	SCHOOL DIST.	VOL/PAGE - REG. DEEDS	TOTAL ACRES OF DESC.	ACREAGE & VALUE OF DESCRIPTION SUBJECT TO GENERAL PROPERTY TAX						6. MFL CLOSED ENTERED AFTER 2004 7. MFL OPEN ENTERED BEFORE 2005 8. MFL CLOSED ENTERED BEFORE 2005		EXEMPT FROM GEN. PROPERTY TAX		ACRES THIS LINE
NAME & ADDRESS	SEC. TN. RANGE DESCRIPTION OF PROPERTY	C O D E	ACRES	LAND VALUE	IMPROVEMENT VALUE	TOTAL VALUE	C O D E	ACRES	VALUE	C O D E	ACRES			
5 23251 3565.0000 35650000 MARK A WIRTH 1414 9TH ST MONROE, WI, 53566	MONROE SCHOOL DISTRICT 3682 502 1ST AVE City of Monroe - Not In TID 1ST ADD TO FREEWAY PARKLOT 23	B	1.77	\$77,300	\$313,900	\$391,200						1.77		
5 23251 3566.0000 35660000 HAHA ENTERPRISE LLC 400 1ST AVENUE MONROE, WI, 53566	MONROE SCHOOL DISTRICT 3682 400 1ST AVE City of Monroe - TID #9 (2519) 1ST ADDITION TO FREEWAY PARK LOT 24	B	3.09	\$94,300	\$1,820,800	\$1,915,100						3.09		
7 23251 3567.0000 35670000 FIP Master Funding II, LLC 2425 E Camelback Rd Phoenix, AZ, 85016	MONROE SCHOOL DISTRICT 3682 105 3RD ST City of Monroe - TID #9 (2519) 1ST ADD TO FREEWAY PARKLOT 25; CSM 2695 (V9-P206) LOT 2 BNG PRT NW4 NW4 (STATE ASSESSED)	C	8.18	\$0	\$0	\$0						8.18		
8 23251 3568.0000 35680000 MAX DANIELS 2601 2nd Avenue Monroe, WI, 53566	MONROE SCHOOL DISTRICT 3682 2601 2ND AVE City of Monroe - Not In TID VALLEY VIEW SUB BLOCK 1 LOT 1	A	0.38	\$36,600	\$309,100	\$345,700						0.38		

YEAR 2025	State No.
--------------	-----------

ASSESSMENT ROLL FOR MONROE Green COUNTY

KEY TO
CODES

1.A - RESIDENTIAL
2.B - COMMERCIAL
3.C - MANUFACTURING
4.D - AGRICULTURAL

5.E - UNDEVELOPED
5m - AGRICULTURAL FOREST
6.F - PRODUCTIVE FOREST LANDS
7.G - OTHER

1. PFC REG. ENTERED BEFORE 1/1/72
2. PFC REG. ENTERED AFTER 12/31/71
3. PFC SPECIAL CLASSIFICATION
4. COUNTY FOREST CROP
5. MFL OPEN ENTERED AFTER 2004
6. MFL CLOSED ENTERED AFTER 2004
7. MFL OPEN ENTERED BEFORE 2005
8. MFL CLOSED ENTERED BEFORE 2005

1. FEDERAL
2. STATE
3. COUNTY
4. OTHER

EXEMPT FROM GEN.
PROPERTY TAX

TOTAL
ACRES
THIS
LINE

PARCEL NUMBER	SCHOOL DIST.	VOL/PAGE - REG. DEEDS	TOTAL ACRES OF DESC.	ACREAGE & VALUE OF DESCRIPTION SUBJECT TO GENERAL PROPERTY TAX					6. MFL CLOSED ENTERED AFTER 2004 7. MFL OPEN ENTERED BEFORE 2005 8. MFL CLOSED ENTERED BEFORE 2005			EXEMPT FROM GEN. PROPERTY TAX		ACRES THIS LINE
NAME & ADDRESS	SEC. TN. RANGE DESCRIPTION OF PROPERTY	C O D E	ACRES	LAND VALUE	IMPROVEMENT VALUE	TOTAL VALUE	C O D E	ACRES	VALUE	C O D E	ACRES			
23251 3569.0000 35690000 TIMOTHY A OBERT, MINDY S OBERT 2607 2ND AVENUE MONROE, WI, 53566	MONROE SCHOOL DISTRICT 3682 2607 2ND AVE City of Monroe - Not In TID VALLEY VIEW SUB BLOCK 1LOT 2	A	0.34	\$34,700	\$262,500	\$297,200						0.34		
23251 3570.0000 35700000 CODY D WILLIAMS, DANIELLE A CHERMACK 2613 2ND AVENUE MONROE, WI, 53566	MONROE SCHOOL DISTRICT 3682 2613 2ND AVE City of Monroe - Not In TID VALLEY VIEW SUB BLOCK 1 LOT 3	A	0.34	\$34,700	\$348,300	\$383,000						0.34		
23251 3571.0000 35710000 RUSSELL D WUTHRICH, PENNY L WUTHRICH 2619 2ND AVENUE MONROE, WI, 53566	MONROE SCHOOL DISTRICT 3682 2619 2ND AVE City of Monroe - Not In TID VALLEY VIEW ADDITION BLOCK 1LOT 4	A	0.35	\$35,200	\$298,800	\$334,000						0.35		
23251 3572.0000 35720000 JAMES A CRUBAUGH, CATHY CRUBAUGH 2627 2ND AVENUE MONROE, WI, 53566	MONROE SCHOOL DISTRICT 3682 2627 2ND AVE City of Monroe - Not In TID VALLEY VIEW SUBDIVISION BLOCK 1LOT 5	A	0.34	\$34,700	\$372,100	\$406,800						0.34		

YEAR
2025

State No.

ASSESSMENT ROLL FOR MONROE Green COUNTYKEY TO
CODES1.A - RESIDENTIAL
2.B - COMMERCIAL
3.C - MANUFACTURING
4.D - AGRICULTURAL5. **E** - UNDEVELOPED
5**m** - AGRICULTURAL FOREST
6. **F** - PRODUCTIVE FOREST LANDS
7. **G** - OTHER1. PFC REG. ENTERED BEFORE 1/1/72
2. PFC REG. ENTERED AFTER 12/31/71
3. PFC SPECIAL CLASSIFICATION
4. COUNTY FOREST CROP
5. MFL OPEN ENTERED AFTER 2004
6. MFL CLOSED ENTERED AFTER 2004
7. MFL OPEN ENTERED BEFORE 2005
8. MFL CLOSED ENTERED BEFORE 20051. FEDERAL
2. STATE
3. COUNTY
4. OTHEREXEMPT FROM GEN.
PROPERTY TAX**TOTAL
ACRES
THIS
LINE**

PARCEL NUMBER	SCHOOL DIST.	VOL/PAGE - REG. DEEDS	TOTAL ACRES OF DESC.	ACREAGE & VALUE OF DESCRIPTION SUBJECT TO GENERAL PROPERTY TAX						6. MFL CLOSED ENTERED AFTER 2004 7. MFL OPEN ENTERED BEFORE 2005 8. MFL CLOSED ENTERED BEFORE 2005		EXEMPT FROM GEN. PROPERTY TAX		ACRES THIS LINE
NAME & ADDRESS	SEC. TN. RANGE DESCRIPTION OF PROPERTY	C O D E	ACRES	LAND VALUE	IMPROVEMENT VALUE	TOTAL VALUE	C O D E	ACRES	VALUE	C O D E	ACRES			
23251 3573.0000 35730000 JOSHUA A TRAME, JENNA H TRAME 2637 2ND AVENUE MONROE, WI, 53566	MONROE SCHOOL DISTRICT 3682 2637 2ND AVE City of Monroe - Not In TID VALLEY VIEW ADDITION BLOCK 1LOT 6	A	0.33	\$34,500	\$373,800	\$408,300							0.33	
23251 3574.0000 35740000 RANDY M WHIPPLE, MELODY B WHIPPLE 2647 2ND AVENUE MONROE , WI, 53566	MONROE SCHOOL DISTRICT 3682 2647 2ND AVE City of Monroe - Not In TID VALLEY VIEW SUB BLOCK 1 LOT 7	A	0.34	\$34,700	\$277,900	\$312,600							0.34	
23251 3575.0000 35750000 City of Monroe 1110 18th Avenue Monroe, WI, 53566	MONROE SCHOOL DISTRICT 3682 Exempt City of Monroe - Not In TID VALLEY VIEW SUB BLOCK 1 LOT 8 EXEMPT									X4	0.71		0.71	
23251 3576.0000 35760000 NORMAN O WHITEHEAD, VICKIE L WHITEHEAD 510 26TH STREET MONROE, WI, 53566	MONROE SCHOOL DISTRICT 3682 510 26TH ST City of Monroe - Not In TID VALLEY VIEW SUB BLOCK 2LOT 1	A	0.31	\$33,500	\$213,300	\$246,800							0.31	

YEAR
2025

State No.

ASSESSMENT ROLL FOR MONROE Green COUNTYKEY TO
CODES1.A - RESIDENTIAL
2.B - COMMERCIAL
3.C - MANUFACTURING
4.D - AGRICULTURAL5. **E** - UNDEVELOPED
5**m** - AGRICULTURAL FOREST
6. **F** - PRODUCTIVE FOREST LANDS
7. **G** - OTHER1. PFC REG. ENTERED BEFORE 1/1/72
2. PFC REG. ENTERED AFTER 12/31/71
3. PFC SPECIAL CLASSIFICATION
4. COUNTY FOREST CROP
5. MFL OPEN ENTERED AFTER 2004
6. MFL CLOSED ENTERED AFTER 2004
7. MFL OPEN ENTERED BEFORE 2005
8. MFL CLOSED ENTERED BEFORE 20051. FEDERAL
2. STATE
3. COUNTY
4. OTHEREXEMPT FROM GEN.
PROPERTY TAX**TOTAL
ACRES
THIS
LINE**

PARCEL NUMBER	SCHOOL DIST.	VOL/PAGE - REG. DEEDS	TOTAL ACRES OF DESC.	ACREAGE & VALUE OF DESCRIPTION SUBJECT TO GENERAL PROPERTY TAX						6. MFL CLOSED ENTERED AFTER 2004 7. MFL OPEN ENTERED BEFORE 2005 8. MFL CLOSED ENTERED BEFORE 2005		EXEMPT FROM GEN. PROPERTY TAX		ACRES THIS LINE
NAME & ADDRESS	SEC. TN. RANGE DESCRIPTION OF PROPERTY	C O D E	ACRES	LAND VALUE	IMPROVEMENT VALUE	TOTAL VALUE	C O D E	ACRES	VALUE	C O D E	ACRES			
23251 3577.0000 35770000 RICHARD W ROTE PO BOX 499 MONROE, WI, 53566	MONROE SCHOOL DISTRICT 3682 2603 6TH AVE City of Monroe - Not In TID VALLEY VIEW SUB BLOCK 2LOT 2	A	0.29	\$32,500	\$275,600	\$308,100						0.29		
23251 3578.0000 35780000 SMITH FAMILY ENTERPRISES INC N5773 FELDT ROAD MONTICELLO, WI, 53570	MONROE SCHOOL DISTRICT 3682 503 27TH ST City of Monroe - Not In TID VALLEY VIEW ADDITION BLOCK 2LOT 3	A	0.28	\$32,300	\$224,900	\$257,200						0.28		
23251 3579.0000 35790000 DEREK C WHITCOMB, LAUREN E SNYDER 504 26TH STREET MONROE, WI, 53566	MONROE SCHOOL DISTRICT 3682 504 26TH ST City of Monroe - Not In TID VALLEY VIEW ADDITION BLOCK 2 LOT 4	A	0.28	\$32,200	\$210,800	\$243,000						0.28		
23251 3580.0000 35800000 DAVID J PAKES, KAREN PAKES 410 26TH STREET MONROE , WI, 53566	MONROE SCHOOL DISTRICT 3682 410 26TH ST City of Monroe - Not In TID VALLEY VIEW SUB BLOCK 2LOT 5	A	0.29	\$32,800	\$282,800	\$315,600						0.29		

YEAR 2025	State No.
--------------	-----------

ASSESSMENT ROLL FOR MONROE Green COUNTY

KEY TO
CODES

1.A - RESIDENTIAL
2.B - COMMERCIAL
3.C - MANUFACTURING
4.D - AGRICULTURAL

5.E - UNDEVELOPED
5m - AGRICULTURAL FOREST
6.F - PRODUCTIVE FOREST LANDS
7.G - OTHER

1. PFC REG. ENTERED BEFORE 1/1/72
2. PFC REG. ENTERED AFTER 12/31/71
3. PFC SPECIAL CLASSIFICATION
4. COUNTY FOREST CROP
5. MFL OPEN ENTERED AFTER 2004
6. MFL CLOSED ENTERED AFTER 2004
7. MFL OPEN ENTERED BEFORE 2005
8. MFL CLOSED ENTERED BEFORE 2005

1. FEDERAL
2. STATE
3. COUNTY
4. OTHER

EXEMPT FROM GEN.
PROPERTY TAX

TOTAL
ACRES
THIS
LINE

PARCEL NUMBER	SCHOOL DIST.	VOL/PAGE - REG. DEEDS	TOTAL ACRES	ACREAGE & VALUE OF DESCRIPTION					6. MFL CLOSED ENTERED AFTER 2004 7. MFL OPEN ENTERED BEFORE 2005 8. MFL CLOSED ENTERED BEFORE 2005			EXEMPT FROM GEN. PROPERTY TAX		ACRES THIS LINE
		OF DESC.	SUBJECT TO GENERAL PROPERTY TAX											
NAME & ADDRESS		SEC. TN. RANGE DESCRIPTION OF PROPERTY	C O D E	ACRES	LAND VALUE	IMPROVEMENT VALUE	TOTAL VALUE	C O D E	ACRES	VALUE	C O D E	ACRES		
23251 3581.0000 35810000 Barbara Buetow 409 27th Street Monroe, WI, 53566	MONROE SCHOOL DISTRICT 3682	409 27TH ST City of Monroe - Not In TID VALLEY VIEW ADDITION BLOCK 2 LOT 6	A	0.31	\$33,500	\$250,700	\$284,200						0.31	
23251 3582.0000 35820000 RICHARD L MULLENHOUR 401 27TH STREET MONROE, WI, 53566	MONROE SCHOOL DISTRICT 3682	401 27TH ST City of Monroe - Not In TID VALLEY VIEW SUB BLOCK 2 LOT 7	A	0.41	\$37,700	\$255,000	\$292,700						0.41	
23251 3583.0000 35830000 DONALD A DANLEY, VANESSA C DANLEY 404 26TH STREET MONROE, WI, 53566	MONROE SCHOOL DISTRICT 3682	404 26TH ST City of Monroe - Not In TID VALLEY VIEW SUB BLOCK 2 LOT 8	A	0.41	\$37,900	\$232,700	\$270,600						0.41	
23251 3584.0000 35840000 ROBERT J BOHM, MARY E BOHM 336 26TH STREET MONROE, WI, 53566	MONROE SCHOOL DISTRICT 3682	336 26TH ST City of Monroe - Not In TID VALLEY VIEW SUB BLOCK 2 LOT 9	A	0.57	\$44,700	\$315,400	\$360,100						0.57	

YEAR
2025

State No.

ASSESSMENT ROLL FOR MONROE Green COUNTYKEY TO
CODES1.A - RESIDENTIAL
2.B - COMMERCIAL
3.C - MANUFACTURING
4.D - AGRICULTURAL5.E - UNDEVELOPED
5m - AGRICULTURAL FOREST
6.F - PRODUCTIVE FOREST LANDS
7.G - OTHER1. PFC REG. ENTERED BEFORE 1/1/72
2. PFC REG. ENTERED AFTER 12/31/71
3. PFC SPECIAL CLASSIFICATION
4. COUNTY FOREST CROP
5. MFL OPEN ENTERED AFTER 2004
6. MFL CLOSED ENTERED AFTER 2004
7. MFL OPEN ENTERED BEFORE 2005
8. MFL CLOSED ENTERED BEFORE 20051. FEDERAL
2. STATE
3. COUNTY
4. OTHEREXEMPT FROM GEN.
PROPERTY TAX**TOTAL
ACRES
THIS
LINE**

PARCEL NUMBER	SCHOOL DIST.	VOL/PAGE - REG. DEEDS	TOTAL ACRES OF DESC.	ACREAGE & VALUE OF DESCRIPTION SUBJECT TO GENERAL PROPERTY TAX						6. MFL CLOSED ENTERED AFTER 2004 7. MFL OPEN ENTERED BEFORE 2005 8. MFL CLOSED ENTERED BEFORE 2005		EXEMPT FROM GEN. PROPERTY TAX		ACRES THIS LINE
NAME & ADDRESS	SEC. TN. RANGE DESCRIPTION OF PROPERTY	C O D E	ACRES	LAND VALUE	IMPROVEMENT VALUE	TOTAL VALUE	C O D E	ACRES	VALUE	C O D E	ACRES			
23251 3585.0000 35850000 JIM M KLITZKE 2016 28TH STREET MONROE, WI, 53566	MONROE SCHOOL DISTRICT 3682 309 27TH ST City of Monroe - Not In TID VALLEY VIEW SUB BLOCK 2LOT 10	A	0.47	\$40,600	\$252,400	\$293,000						0.47		
23251 3586.0000 35860000 CURTIS J ERDMANN, TASHA R ERDMANN 303 27TH STREET MONROE, WI, 53566	MONROE SCHOOL DISTRICT 3682 303 27TH ST City of Monroe - Not In TID LOCK HAVEN CONDOMINIUM UNIT 1	A	0.36	\$13,600	\$144,800	\$158,400						0.36		
23251 3586.1000 35861000 Lance n Marty, Rebecca M Marty n685 Ullom Rd Browntown, WI, 53522	MONROE SCHOOL DISTRICT 3682 305 27TH ST City of Monroe - Not In TID LOCK HAVEN CONDOMINIUM UNIT II	A	0.36	\$13,600	\$144,800	\$158,400						0.36		
23251 3587.0000 35870000 RYAN L TRUONG 2636 3RD AVENUE MONROE, WI, 53566	MONROE SCHOOL DISTRICT 3682 2636 3RD AVE City of Monroe - Not In TID VALLEY VIEW ADDITION BLOCK 2 LOT 12	A	0.30	\$33,100	\$279,900	\$313,000						0.30		

YEAR
2025

State No.

ASSESSMENT ROLL FOR MONROE Green COUNTYKEY TO
CODES1.A - RESIDENTIAL
2.B - COMMERCIAL
3.C - MANUFACTURING
4.D - AGRICULTURAL5. **E** - UNDEVELOPED
5**m** - AGRICULTURAL FOREST
6. **F** - PRODUCTIVE FOREST LANDS
7. **G** - OTHER1. PFC REG. ENTERED BEFORE 1/1/72
2. PFC REG. ENTERED AFTER 12/31/71
3. PFC SPECIAL CLASSIFICATION
4. COUNTY FOREST CROP
5. MFL OPEN ENTERED AFTER 2004
6. MFL CLOSED ENTERED AFTER 2004
7. MFL OPEN ENTERED BEFORE 2005
8. MFL CLOSED ENTERED BEFORE 20051. FEDERAL
2. STATE
3. COUNTY
4. OTHEREXEMPT FROM GEN.
PROPERTY TAX**TOTAL
ACRES
THIS
LINE**

PARCEL NUMBER	SCHOOL DIST.	VOL/PAGE - REG. DEEDS	TOTAL ACRES OF DESC.	ACREAGE & VALUE OF DESCRIPTION SUBJECT TO GENERAL PROPERTY TAX						6. MFL CLOSED ENTERED AFTER 2004 7. MFL OPEN ENTERED BEFORE 2005 8. MFL CLOSED ENTERED BEFORE 2005		EXEMPT FROM GEN. PROPERTY TAX		ACRES THIS LINE
NAME & ADDRESS	SEC. TN. RANGE DESCRIPTION OF PROPERTY	C O D E	ACRES	LAND VALUE	IMPROVEMENT VALUE	TOTAL VALUE	C O D E	ACRES	VALUE	C O D E	ACRES			
23251 3588.0000 35880000 MONROE SCHOOL DISTRICT 3682 CHRISTIAN CARR, SARA JORDAN 2628 3rd Avenue Monroe, WI, 53566	2628 3RD AVE City of Monroe - Not In TID VALLEY VIEW SUBDIVISION BLOCK 2LOT 13	A	0.29	\$32,700	\$312,300	\$345,000						0.29		
23251 3589.0000 35890000 MONROE SCHOOL DISTRICT 3682 DONALD E MILZ 2620 3RD AVENUE MONROE, WI, 53566	2620 3RD AVE City of Monroe - Not In TID VALLEY VIEW SUB BLOCK 2 E LOT 14	A	0.29	\$32,700	\$286,400	\$319,100						0.29		
23251 3590.0000 35900000 MONROE SCHOOL DISTRICT 3682 DIANE S KAPPE 330 26TH STREET MONROE, WI, 53566	330 26TH ST City of Monroe - Not In TID VALLEY VIEW SUB BLOCK 2 LOT 15	A	0.40	\$37,300	\$289,600	\$326,900						0.40		
23251 3591.0000 35910000 MONROE SCHOOL DISTRICT 3682 CHADWICK A MOORE, ANGELA R MOORE 324 26TH STREET MONROE, WI, 53566	324 26TH ST City of Monroe - Not In TID VALLEY VIEW SUB BLOCK 2LOT 16	A	0.50	\$41,900	\$224,700	\$266,600						0.50		

YEAR
2025

State No.

ASSESSMENT ROLL FOR MONROE Green COUNTYKEY TO
CODES1.A - RESIDENTIAL
2.B - COMMERCIAL
3.C - MANUFACTURING
4.D - AGRICULTURAL5.E - UNDEVELOPED
5m - AGRICULTURAL FOREST
6.F - PRODUCTIVE FOREST LANDS
7.G - OTHER1. PFC REG. ENTERED BEFORE 1/1/72
2. PFC REG. ENTERED AFTER 12/31/71
3. PFC SPECIAL CLASSIFICATION
4. COUNTY FOREST CROP
5. MFL OPEN ENTERED AFTER 2004
6. MFL CLOSED ENTERED AFTER 2004
7. MFL OPEN ENTERED BEFORE 2005
8. MFL CLOSED ENTERED BEFORE 20051. FEDERAL
2. STATE
3. COUNTY
4. OTHEREXEMPT FROM GEN.
PROPERTY TAX**TOTAL
ACRES
THIS
LINE**

PARCEL NUMBER	SCHOOL DIST.	VOL/PAGE - REG. DEEDS	TOTAL ACRES OF DESC.	ACREAGE & VALUE OF DESCRIPTION SUBJECT TO GENERAL PROPERTY TAX						6. MFL CLOSED ENTERED AFTER 2004 7. MFL OPEN ENTERED BEFORE 2005 8. MFL CLOSED ENTERED BEFORE 2005		EXEMPT FROM GEN. PROPERTY TAX		ACRES THIS LINE
NAME & ADDRESS	SEC. TN. RANGE DESCRIPTION OF PROPERTY	C O D E	ACRES	LAND VALUE	IMPROVEMENT VALUE	TOTAL VALUE	C O D E	ACRES	VALUE	C O D E	ACRES			
23251 3592.0000 35920000 MONROE SCHOOL DISTRICT 3682 JOHN P HAYES, HEIDI L HAYES 2614 3RD AVE MONROE, WI, 53566	2614 3RD AVE City of Monroe - Not In TID VALLEY VIEW SUB BLOCK 2 E LOT 17	A	0.32	\$33,800	\$237,600	\$271,400						0.32		
23251 3593.0000 35930000 MONROE SCHOOL DISTRICT 3682 ERIC J BUOL 2608 3RD AVENUE MONROE, WI, 53566	2608 3RD AVE City of Monroe - Not In TID VALLEY VIEW ADDITION BLOCK 2LOT 18	A	0.29	\$32,500	\$304,500	\$337,000						0.29		
23251 3594.0000 35940000 MONROE SCHOOL DISTRICT 3682 CINDY L VOEGELI, RICKY A VOEGELI 2602 3RD AVENUE MONROE, WI, 53566	2602 3RD AVE City of Monroe - Not In TID VALLEY VIEW ADDITION BLOCK 2LOT 19	A	0.28	\$32,100	\$245,500	\$277,600						0.28		
23251 3595.0000 35950000 MONROE SCHOOL DISTRICT 3682 FREDERICK A KELLEY, MICHELLE R KELLEY 2603 3RD AVENUE MONROE, WI, 53566	2603 3RD AVE City of Monroe - Not In TID VALLEY VIEW SUBDIVISION BLOCK 2 LOT 20	A	0.32	\$34,100	\$287,400	\$321,500						0.32		

YEAR
2025

State No.

ASSESSMENT ROLL FOR MONROE Green COUNTYKEY TO
CODES1.A - RESIDENTIAL
2.B - COMMERCIAL
3.C - MANUFACTURING
4.D - AGRICULTURAL5. **E** - UNDEVELOPED
5**m** - AGRICULTURAL FOREST
6. **F** - PRODUCTIVE FOREST LANDS
7. **G** - OTHER1. PFC REG. ENTERED BEFORE 1/1/72
2. PFC REG. ENTERED AFTER 12/31/71
3. PFC SPECIAL CLASSIFICATION
4. COUNTY FOREST CROP
5. MFL OPEN ENTERED AFTER 2004
6. MFL CLOSED ENTERED AFTER 2004
7. MFL OPEN ENTERED BEFORE 2005
8. MFL CLOSED ENTERED BEFORE 20051. FEDERAL
2. STATE
3. COUNTY
4. OTHEREXEMPT FROM GEN.
PROPERTY TAX**TOTAL
ACRES
THIS
LINE**

PARCEL NUMBER	SCHOOL DIST.	VOL/PAGE - REG. DEEDS	TOTAL ACRES OF DESC.	ACREAGE & VALUE OF DESCRIPTION SUBJECT TO GENERAL PROPERTY TAX						6. MFL CLOSED ENTERED AFTER 2004 7. MFL OPEN ENTERED BEFORE 2005 8. MFL CLOSED ENTERED BEFORE 2005		EXEMPT FROM GEN. PROPERTY TAX		ACRES THIS LINE
NAME & ADDRESS		SEC. TN. RANGE DESCRIPTION OF PROPERTY	C O D E	ACRES	LAND VALUE	IMPROVEMENT VALUE	TOTAL VALUE	C O D E	ACRES	VALUE	C O D E	ACRES		
23251 3596.0000 35960000 WALTER B BAUMAN 2609 3RD AVENUE MONROE, WI, 53566	MONROE SCHOOL DISTRICT 3682	2609 3RD AVE City of Monroe - Not In TID VALLEY VIEW SUB BLOCK 2LOT 21	A	0.31	\$33,700	\$178,000	\$211,700						0.31	
23251 3597.0000 35970000 WALTER B BAUMAN 2609 3RD AVENUE MONROE, WI, 53566	MONROE SCHOOL DISTRICT 3682	0 City of Monroe - Not In TID VALLEY VIEW SUB BLOCK 2 LOT 22	A	0.28	\$32,300	\$0	\$32,300						0.28	
23251 3598.0000 35980000 BENJAMIN J DALEE 2621 3RD AVE MONROE, WI, 53566	MONROE SCHOOL DISTRICT 3682	2621 3RD AVE City of Monroe - Not In TID VALLEY VIEW SUB BLOCK 2LOT 23; N 3 FT LOT 24	A	0.32	\$33,900	\$227,700	\$261,600						0.32	
23251 3599.0000 35990000 TONY R STAMM, CAROL J STAMM 2627 3RD AVENUE MONROE , WI, 53566	MONROE SCHOOL DISTRICT 3682	2627 3RD AVE City of Monroe - Not In TID VALLEY VIEW SUBDIVISION BLOCK 2LOT 24 EXC N 3 FT THEREOF	A	0.32	\$34,100	\$250,500	\$284,600						0.32	

YEAR
2025

State No.

ASSESSMENT ROLL FOR MONROE Green COUNTYKEY TO
CODES1.A - RESIDENTIAL
2.B - COMMERCIAL
3.C - MANUFACTURING
4.D - AGRICULTURAL5. **E** - UNDEVELOPED
5**m** - AGRICULTURAL FOREST
6. **F** - PRODUCTIVE FOREST LANDS
7. **G** - OTHER1. PFC REG. ENTERED BEFORE 1/1/72
2. PFC REG. ENTERED AFTER 12/31/71
3. PFC SPECIAL CLASSIFICATION
4. COUNTY FOREST CROP
5. MFL OPEN ENTERED AFTER 2004
6. MFL CLOSED ENTERED AFTER 2004
7. MFL OPEN ENTERED BEFORE 2005
8. MFL CLOSED ENTERED BEFORE 20051. FEDERAL
2. STATE
3. COUNTY
4. OTHEREXEMPT FROM GEN.
PROPERTY TAX**TOTAL
ACRES
THIS
LINE**

PARCEL NUMBER	SCHOOL DIST.	VOL/PAGE - REG. DEEDS	TOTAL ACRES	ACREAGE & VALUE OF DESCRIPTION SUBJECT TO GENERAL PROPERTY TAX					6. MFL CLOSED ENTERED AFTER 2004 7. MFL OPEN ENTERED BEFORE 2005 8. MFL CLOSED ENTERED BEFORE 2005		EXEMPT FROM GEN. PROPERTY TAX		ACRES THIS LINE
		OF DESC.											
NAME & ADDRESS		SEC. TN. RANGE DESCRIPTION OF PROPERTY	C O D E	ACRES	LAND VALUE	IMPROVEMENT VALUE	TOTAL VALUE	C O D E	ACRES	VALUE	C O D E	ACRES	
23251 3600.0000 36000000 MONROE SCHOOL DISTRICT 3682 HANNA M DRAKE, SCOTT DRAKE 2635 3RD AVENUE MONROE, WI, 53566		2635 3RD AVE City of Monroe - Not In TID VALLEY VIEW ADDITION BLOCK 2 LOT 25	A	0.29	\$32,500	\$268,900	\$301,400						0.29
23251 3601.0000 36010000 MONROE SCHOOL DISTRICT 3682 ERIC D JORDAN, NICHOLE R JORDAN 209 27TH STREET MONROE, WI, 53566		209 27TH ST City of Monroe - Not In TID VALLEY VIEW SUB BLOCK 2LOT 26	A	0.30	\$33,000	\$285,600	\$318,600						0.30
23251 3602.0000 36020000 MONROE SCHOOL DISTRICT 3682 BLUM DAVID O AND MARY JEAN REV LVG TRUST 205 27TH STREET MONROE, WI, 53566-3511		205 27TH ST City of Monroe - Not In TID VALLEY VIEW SUB BLOCK 2 LOT 27	A	0.33	\$34,500	\$232,600	\$267,100						0.33
23251 3603.0000 36030000 MONROE SCHOOL DISTRICT 3682 DEREK D JONES, ANGELA Y JONES 2648 2ND AVENUE MONROE, WI, 53566		2648 2ND AVE City of Monroe - Not In TID VALLEY VIEW ADDITION BLOCK 2LOT 28	A	0.35	\$35,400	\$284,800	\$320,200						0.35

YEAR 2025	State No.
--------------	-----------

ASSESSMENT ROLL FOR MONROE Green COUNTY

KEY TO
CODES

1.A - RESIDENTIAL
2.B - COMMERCIAL
3.C - MANUFACTURING
4.D - AGRICULTURAL

5.E - UNDEVELOPED
5m - AGRICULTURAL FOREST
6.F - PRODUCTIVE FOREST LANDS
7.G - OTHER

1. PFC REG. ENTERED BEFORE 1/1/72
2. PFC REG. ENTERED AFTER 12/31/71
3. PFC SPECIAL CLASSIFICATION
4. COUNTY FOREST CROP
5. MFL OPEN ENTERED AFTER 2004
6. MFL CLOSED ENTERED AFTER 2004
7. MFL OPEN ENTERED BEFORE 2005
8. MFL CLOSED ENTERED BEFORE 2005

1. FEDERAL
2. STATE
3. COUNTY
4. OTHER

EXEMPT FROM GEN.
PROPERTY TAX

TOTAL
ACRES
THIS
LINE

PARCEL NUMBER	SCHOOL DIST.	VOL/PAGE - REG. DEEDS	TOTAL ACRES	ACREAGE & VALUE OF DESCRIPTION SUBJECT TO GENERAL PROPERTY TAX					6. MFL CLOSED ENTERED AFTER 2004 7. MFL OPEN ENTERED BEFORE 2005 8. MFL CLOSED ENTERED BEFORE 2005			EXEMPT FROM GEN. PROPERTY TAX		ACRES THIS LINE
		OF DESC.		ACRES	LAND VALUE	IMPROVEMENT VALUE	TOTAL VALUE	C O D E	ACRES	VALUE	C O D E	ACRES		
23251 3604.0000 36040000	MONROE SCHOOL DISTRICT 3682	2626 2ND AVE City of Monroe - Not In TID VALLEY VIEW SUB BLOCK 2 LOT 29	A	0.31	\$33,700	\$244,100	\$277,800							0.31
Kate Palmer 2626 2nd Avenue Monroe, WI, 53566														
23251 3605.0000 36050000	MONROE SCHOOL DISTRICT 3682	2620 2ND AVE City of Monroe - Not In TID VALLEY VIEW SUB BLOCK 2LOT 30	A	0.28	\$32,300	\$224,900	\$257,200							0.28
WILLIAM G VICK, DONNA L VICK 2620 2ND AVE MONROE, WI, 53566														
23251 3606.0000 36060000	MONROE SCHOOL DISTRICT 3682	2614 2ND AVE City of Monroe - Not In TID VALLEY VIEW SUBDIVISION BLOCK 2 LOT 31	A	0.32	\$33,700	\$292,900	\$326,600							0.32
JOSE LUIS TORRES GONZALEZ, ANA MARIA ENRIQUEZ ESPINOSA 2614 2ND AVENUE MONROE, WI, 53566														
23251 3607.0000 36070000	MONROE SCHOOL DISTRICT 3682	2608 2ND AVE City of Monroe - Not In TID VALLEY VIEW SUB BLOCK 2LOT 32	A	0.30	\$33,000	\$209,800	\$242,800							0.30
RYAN M SMITH, JODY L SMITH 2608 2ND AVENUE MONROE, WI, 53566														

YEAR
2025

State No.

ASSESSMENT ROLL FOR MONROE Green COUNTYKEY TO
CODES1.A - RESIDENTIAL
2.B - COMMERCIAL
3.C - MANUFACTURING
4.D - AGRICULTURAL5. **E** - UNDEVELOPED
5m - AGRICULTURAL FOREST
6. **F** - PRODUCTIVE FOREST LANDS
7. **G** - OTHER1. PFC REG. ENTERED BEFORE 1/1/72
2. PFC REG. ENTERED AFTER 12/31/71
3. PFC SPECIAL CLASSIFICATION
4. COUNTY FOREST CROP
5. MFL OPEN ENTERED AFTER 2004
6. MFL CLOSED ENTERED AFTER 2004
7. MFL OPEN ENTERED BEFORE 2005
8. MFL CLOSED ENTERED BEFORE 20051. FEDERAL
2. STATE
3. COUNTY
4. OTHEREXEMPT FROM GEN.
PROPERTY TAX**TOTAL
ACRES
THIS
LINE**

PARCEL NUMBER	SCHOOL DIST.	VOL/PAGE - REG. DEEDS	TOTAL ACRES OF DESC.	ACREAGE & VALUE OF DESCRIPTION SUBJECT TO GENERAL PROPERTY TAX						6. MFL CLOSED ENTERED AFTER 2004 7. MFL OPEN ENTERED BEFORE 2005 8. MFL CLOSED ENTERED BEFORE 2005		EXEMPT FROM GEN. PROPERTY TAX		ACRES THIS LINE
NAME & ADDRESS	SEC. TN. RANGE DESCRIPTION OF PROPERTY	C O D E	ACRES	LAND VALUE	IMPROVEMENT VALUE	TOTAL VALUE	C O D E	ACRES	VALUE	C O D E	ACRES			
23251 3608.0000 36080000 MONROE SCHOOL DISTRICT 3682 TROST STEVEN & WENDY REV LIV TRUST DTD 2/8/22 2602 2ND AVENUE MONROE, WI, 53566	2602 2ND AVE City of Monroe - Not In TID VALLEY VIEW SUB BLOCK 2 LOT 33 SUBJ TO EASM	A	0.32	\$33,900	\$288,000	\$321,900							0.32	
23251 3609.0000 36090000 MONROE SCHOOL DISTRICT 3682 JJRT PREMIER PROPERTIES LLC N3455 GRANDVIEW LANE MONROE, WI, 53566	305 6TH ST City of Monroe - Not In TID NORTH MEADOWS LOT 1	A	0.28	\$27,000	\$228,400	\$255,400							0.28	
23251 3610.0000 36100000 MONROE SCHOOL DISTRICT 3682 DONNA M GARWELL 309 6TH STREET MONROE, WI, 53566	309 6TH ST City of Monroe - Not In TID HOME-CRAFT CONDO IUNIT A	A	0.28	\$9,000	\$168,400	\$177,400							0.28	
23251 3610.1000 36101000 MONROE SCHOOL DISTRICT 3682 DEREK A BENDER, JERALDINE J BENDER 311 6TH STREET UNIT B MONROE, WI, 53566	311 6TH ST City of Monroe - Not In TID HOME- CRAFT CONDOMINIUM IUNIT B	A	0.28	\$9,000	\$189,700	\$198,700							0.28	

YEAR 2025	State No.
--------------	-----------

ASSESSMENT ROLL FOR MONROE Green COUNTY

KEY TO
CODES

1.A - RESIDENTIAL
2.B - COMMERCIAL
3.C - MANUFACTURING
4.D - AGRICULTURAL

5.E - UNDEVELOPED
5m - AGRICULTURAL FOREST
6.F - PRODUCTIVE FOREST LANDS
7.G - OTHER

1. PFC REG. ENTERED BEFORE 1/1/72
2. PFC REG. ENTERED AFTER 12/31/71
3. PFC SPECIAL CLASSIFICATION
4. COUNTY FOREST CROP
5. MFL OPEN ENTERED AFTER 2004
6. MFL CLOSED ENTERED AFTER 2004
7. MFL OPEN ENTERED BEFORE 2005
8. MFL CLOSED ENTERED BEFORE 2005

1. FEDERAL
2. STATE
3. COUNTY
4. OTHER

EXEMPT FROM GEN.
PROPERTY TAX

TOTAL
ACRES
THIS
LINE

PARCEL NUMBER	SCHOOL DIST.	VOL/PAGE - REG. DEEDS	TOTAL ACRES	ACREAGE & VALUE OF DESCRIPTION SUBJECT TO GENERAL PROPERTY TAX					6. MFL CLOSED ENTERED AFTER 2004 7. MFL OPEN ENTERED BEFORE 2005 8. MFL CLOSED ENTERED BEFORE 2005			EXEMPT FROM GEN. PROPERTY TAX		ACRES THIS LINE
		OF DESC.		ACRES	LAND VALUE	IMPROVEMENT VALUE	TOTAL VALUE	C O D E	ACRES	VALUE	C O D E	ACRES		
23251 3611.0000 36110000	MONROE SCHOOL DISTRICT 3682	317 6TH ST City of Monroe - Not In TID NORTH MEADOWS HOME-CRAFT CONDO II - UNIT A	A	0.28	\$9,000	\$175,000	\$184,000							0.28
Carol J Bisegger Revocable Living Trust dated June 1, 1999 N3418 Hwy 69 Monroe, WI, 53566														
23251 3611.1000 36111000	MONROE SCHOOL DISTRICT 3682	319 6TH ST City of Monroe - Not In TID NORTH MEADOWS HOMECRAFT CONDOMINIUM II, UNIT B	A	0.28	\$9,000	\$175,000	\$184,000							0.28
Thomas Rossing, Brenda K Rossing W8833 McGrath LN Argyle, WI, 53504														
23251 3612.0000 36120000	MONROE SCHOOL DISTRICT 3682	327 6TH ST City of Monroe - Not In TID NORTH MEADOWS LOT 4	A	0.33	\$29,400	\$282,100	\$311,500							0.33
The Donald L. Amacher Living Trust W4876 Middle Juda Road Monroe, Wisconsin, 53566														
23251 3613.0000 36130000	MONROE SCHOOL DISTRICT 3682	505 4TH AVE City of Monroe - Not In TID NORTH MEADOWS SUB LOT 5	A	0.33	\$29,400	\$285,200	\$314,600							0.33
THOMAN RENTALS LLC 419 4TH AVENUE MONROE, WI, 53566														

YEAR 2025	State No.
--------------	-----------

ASSESSMENT ROLL FOR MONROE Green COUNTY

KEY TO
CODES

1.A - RESIDENTIAL
2.B - COMMERCIAL
3.C - MANUFACTURING
4.D - AGRICULTURAL

5.E - UNDEVELOPED
5m - AGRICULTURAL FOREST
6.F - PRODUCTIVE FOREST LANDS
7.G - OTHER

1. PFC REG. ENTERED BEFORE 1/1/72
2. PFC REG. ENTERED AFTER 12/31/71
3. PFC SPECIAL CLASSIFICATION
4. COUNTY FOREST CROP
5. MFL OPEN ENTERED AFTER 2004
6. MFL CLOSED ENTERED AFTER 2004
7. MFL OPEN ENTERED BEFORE 2005
8. MFL CLOSED ENTERED BEFORE 2005

1. FEDERAL
2. STATE
3. COUNTY
4. OTHER

EXEMPT FROM GEN.
PROPERTY TAX

TOTAL
ACRES
THIS
LINE

4097

2025				KEY TO CODES ▶		1.A - RESIDENTIAL 2.B - COMMERCIAL 3.C - MANUFACTURING 4.D - AGRICULTURAL		5.E - UNDEVELOPED 5m - AGRICULTURAL FOREST 6.F - PRODUCTIVE FOREST LANDS 7.G - OTHER		1. PFC REG. ENTERED BEFORE 1/1/72 2. PFC REG. ENTERED AFTER 12/31/71 3. PFC SPECIAL CLASSIFICATION 4. COUNTY FOREST CROP 5. MFL OPEN ENTERED AFTER 2004 6. MFL CLOSED ENTERED AFTER 2004 7. MFL OPEN ENTERED BEFORE 2005 8. MFL CLOSED ENTERED BEFORE 2005		1. FEDERAL 2. STATE 3. COUNTY 4. OTHER		TOTAL ACRES THIS LINE											
PARCEL NUMBER		SCHOOL DIST.		VOL/PAGE - REG. DEEDS		TOTAL ACRES OF DESC.		ACREAGE & VALUE OF DESCRIPTION SUBJECT TO GENERAL PROPERTY TAX							EXEMPT FROM GEN. PROPERTY TAX										
NAME & ADDRESS		SEC. TN. RANGE DESCRIPTION OF PROPERTY		C O D E		ACRES		LAND VALUE		IMPROVEMENT VALUE		TOTAL VALUE			C O D E		ACRES		VALUE		C O D E		ACRES		
23251 3614.0000 36140000 JJRT PREMIER PROPERTIES LLC N3455 GRANDVIEW LANE MONROE, WI, 53566		MONROE SCHOOL DISTRICT 3682		316 5TH ST City of Monroe - Not In TID NORTH MEADOWS SUBDIVISION		LOT 6		A		0.28		\$27,000		\$261,000		\$288,000								0.28	
23251 3615.0000 36150000 The Donald L. Amacher Living Trust W4876 Middle Juda Road Monroe, Wisconsin, 53566		MONROE SCHOOL DISTRICT 3682		308 5TH ST City of Monroe - Not In TID NORTH MEADOWS		LOT 7		A		0.28		\$27,000		\$230,500		\$257,500								0.28	
23251 3616.0000 36160000 CS&DS INVESTMENTS LLC 1101 7TH STREET NEW GLARUS, WI, 53574		MONROE SCHOOL DISTRICT 3682		304 5TH ST City of Monroe - Not In TID NORTH MEADOWS SUBDIVISION		LOT 8		A		0.28		\$27,000		\$280,900		\$307,900								0.28	
23251 3617.0000 36170000 MONROE TERRACE WI LT PTS 6701 RAYMOND ROAD MADISON, WI, 53719		MONROE SCHOOL DISTRICT 3682		308 4TH ST City of Monroe - Not In TID NORTH MEADOWS		LOT 9; LOTS 15 & 16 UNIT A		B		0.83		\$50,400		\$399,600		\$450,000								0.83	

4100

YEAR 2025	State No.
--------------	-----------

ASSESSMENT ROLL FOR MONROE Green COUNTY

KEY TO
CODES

1.A - RESIDENTIAL
2.B - COMMERCIAL
3.C - MANUFACTURING
4.D - AGRICULTURAL

5.E - UNDEVELOPED
5m - AGRICULTURAL FOREST
6.F - PRODUCTIVE FOREST LANDS
7.G - OTHER

1. PFC REG. ENTERED BEFORE 1/1/72
2. PFC REG. ENTERED AFTER 12/31/71
3. PFC SPECIAL CLASSIFICATION
4. COUNTY FOREST CROP
5. MFL OPEN ENTERED AFTER 2004
6. MFL CLOSED ENTERED AFTER 2004
7. MFL OPEN ENTERED BEFORE 2005
8. MFL CLOSED ENTERED BEFORE 2005

1. FEDERAL
2. STATE
3. COUNTY
4. OTHER

EXEMPT FROM GEN.
PROPERTY TAX

TOTAL
ACRES
THIS
LINE

PARCEL NUMBER	SCHOOL DIST.	VOL/PAGE - REG. DEEDS	TOTAL ACRES OF DESC.	ACREAGE & VALUE OF DESCRIPTION SUBJECT TO GENERAL PROPERTY TAX					6. MFL CLOSED ENTERED AFTER 2004 7. MFL OPEN ENTERED BEFORE 2005 8. MFL CLOSED ENTERED BEFORE 2005			EXEMPT FROM GEN. PROPERTY TAX		ACRES THIS LINE
NAME & ADDRESS	SEC. TN. RANGE DESCRIPTION OF PROPERTY	C O D E	ACRES	LAND VALUE	IMPROVEMENT VALUE	TOTAL VALUE	C O D E	ACRES	VALUE	C O D E	ACRES			
23251 3618.0000 36180000 MONROE SCHOOL DISTRICT 3682 The Donald L. Amacher Living Trust W4876 Middle Juda Road Monroe, Wisconsin, 53566	309 5TH ST City of Monroe - Not In TID NORTH MEADOWS LOT 10	A	0.28	\$27,000	\$199,500	\$226,500						0.28		
23251 3619.0000 36190000 MONROE SCHOOL DISTRICT 3682 JELCRINIS J GIBSON 317 5TH STREET #A MONROE, WI, 53566	317 5TH ST City of Monroe - Not In TID NORTH MEADOWS CONDOMINIUM I UNIT A	A	0.28	\$9,000	\$145,000	\$154,000						0.28		
23251 3619.1000 36191000 MONROE SCHOOL DISTRICT 3682 BARBARA KOPP, FRIEDRICH K KOPP 319 5TH STREET MONROE, WI, 53566	319 5TH ST City of Monroe - Not In TID NORTH MEADOWS CONDOMINIUM IUNIT B	A	0.28	\$9,000	\$153,200	\$162,200						0.28		
23251 3620.0000 36200000 MONROE SCHOOL DISTRICT 3682 RICHARD M THOMAN, JANE M THOMAN 419 4TH AVENUE MONROE, WI, 53566	419 4TH AVE City of Monroe - Not In TID NORTH MEADOWS LOT 12	A	0.33	\$29,400	\$336,100	\$365,500						0.33		

YEAR 2025	State No.
--------------	-----------

ASSESSMENT ROLL FOR MONROE Green COUNTY

KEY TO
CODES

1.A - RESIDENTIAL
2.B - COMMERCIAL
3.C - MANUFACTURING
4.D - AGRICULTURAL

5.E - UNDEVELOPED
5m - AGRICULTURAL FOREST
6.F - PRODUCTIVE FOREST LANDS
7.G - OTHER

1. PFC REG. ENTERED BEFORE 1/1/72
2. PFC REG. ENTERED AFTER 12/31/71
3. PFC SPECIAL CLASSIFICATION
4. COUNTY FOREST CROP
5. MFL OPEN ENTERED AFTER 2004
6. MFL CLOSED ENTERED AFTER 2004
7. MFL OPEN ENTERED BEFORE 2005
8. MFL CLOSED ENTERED BEFORE 2005

1. FEDERAL
2. STATE
3. COUNTY
4. OTHER

EXEMPT FROM GEN.
PROPERTY TAX

TOTAL
ACRES
THIS
LINE

PARCEL NUMBER		SCHOOL DIST.	VOL/PAGE - REG. DEEDS	TOTAL ACRES OF DESC.		ACREAGE & VALUE OF DESCRIPTION SUBJECT TO GENERAL PROPERTY TAX								EXEMPT FROM GEN. PROPERTY TAX		ACRES THIS LINE
NAME & ADDRESS			SEC. TN. RANGE DESCRIPTION OF PROPERTY		C O D E	ACRES	LAND VALUE	IMPROVEMENT VALUE	TOTAL VALUE	C O D E	ACRES	VALUE	C O D E	ACRES		
4105	23251 3622.0000 36220000		MONROE SCHOOL DISTRICT 3682	312 4TH ST City of Monroe - Not In TID NORTH MEADOWS LOTS 13 & 14		B	0.60	\$39,400	\$1,271,600	\$1,311,000						0.60
	THOMAN RENTALS LLC 419 4TH AVENUE MONROE, WI, 53566															
4106	23251 3625.0000 36250000		MONROE SCHOOL DISTRICT 3682	305 4TH ST City of Monroe - Not In TID NORTH MEADOWS305, 315, 325 4TH STREET/308, 316, 326 3RD STREET LOTS 17 THRU 23 EXEMPT									X5	2.11	2.11	
	WHPC-STATEWIDE LLC 150 E GILMAN ST STE 1500 MADISON, WI, 53703-1499															
4107	23251 3632.0000 36320000		MONROE SCHOOL DISTRICT 3682	316 3RD AVE City of Monroe - Not In TID NORTH MEADOWS LOT 24		B	0.29	\$18,700	\$348,700	\$367,400						0.29
	C/O ELIZABETH FLOOD 3CUS LLC 19413 Kolsti Way Pflugerville, TX, 78660															
4108	23251 3633.0000 36330000		MONROE SCHOOL DISTRICT 3682	224 3RD AVE City of Monroe - Not In TID NORTH MEADOWS LOT 25 & W 7 FT LOT 26		B	0.24	\$15,900	\$287,700	\$303,600						0.24
	JEFFREY J MALISZEWSKI 520 ST CLARE COURT MONROE, WI, 53566															

YEAR
2025

State No.

ASSESSMENT ROLL FOR MONROE Green COUNTYKEY TO
CODES1.A - RESIDENTIAL
2.B - COMMERCIAL
3.C - MANUFACTURING
4.D - AGRICULTURAL5.E - UNDEVELOPED
5m - AGRICULTURAL FOREST
6.F - PRODUCTIVE FOREST LANDS
7.G - OTHER1. PFC REG. ENTERED BEFORE 1/1/72
2. PFC REG. ENTERED AFTER 12/31/71
3. PFC SPECIAL CLASSIFICATION
4. COUNTY FOREST CROP
5. MFL OPEN ENTERED AFTER 2004
6. MFL CLOSED ENTERED AFTER 2004
7. MFL OPEN ENTERED BEFORE 2005
8. MFL CLOSED ENTERED BEFORE 20051. FEDERAL
2. STATE
3. COUNTY
4. OTHEREXEMPT FROM GEN.
PROPERTY TAX**TOTAL
ACRES
THIS
LINE**

PARCEL NUMBER	SCHOOL DIST.	VOL/PAGE - REG. DEEDS	TOTAL ACRES OF DESC.	ACREAGE & VALUE OF DESCRIPTION SUBJECT TO GENERAL PROPERTY TAX						6. MFL CLOSED ENTERED AFTER 2004 7. MFL OPEN ENTERED BEFORE 2005 8. MFL CLOSED ENTERED BEFORE 2005		EXEMPT FROM GEN. PROPERTY TAX		ACRES THIS LINE
NAME & ADDRESS		SEC. TN. RANGE DESCRIPTION OF PROPERTY	C O D E	ACRES	LAND VALUE	IMPROVEMENT VALUE	TOTAL VALUE	C O D E	ACRES	VALUE	C O D E	ACRES		
23251 3634.0000 36340000 MONROE TERRACE WI LT PTS 6701 RAYMOND ROAD MADISON, WI, 53719	MONROE SCHOOL DISTRICT 3682	325 3RD ST City of Monroe - Not In TID NORTH MEADOWS LOT 26 EXC W 7 FT; LOTS 27 & 28; LOTS 29 & 31	B	1.53	\$93,300	\$581,700	\$675,000						1.53	
23251 3638.0000 36380000 Tonya Briggs LLC N4637 State Road 59 Monroe, WI, 53566	MONROE SCHOOL DISTRICT 3682	314 2ND ST City of Monroe - Not In TID NORTH MEADOWS LOT 30	B	0.31	\$20,400	\$307,400	\$327,800						0.31	
23251 3640.0000 36400000 BLACKHAWK TECHNICAL INSTITUTE P O BOX 5009 JANESVILLE, WI, 53545	MONROE SCHOOL DISTRICT 3682	210 4TH AVE City of Monroe - Not In TID NORTH MEADOWS LOTS 32, 33, 34EXEMPT									X5	3.51	3.51	
23251 3643.0000 36430000 BLACKHAWK TECHNICAL COLLEGE 6004 PRAIRIE RD JANESVILLE, WI, 53547-5009	MONROE SCHOOL DISTRICT 3682	Exempt City of Monroe - Not In TID NORTH MEADOWS LOT 35 EXEMPT									X5	0.00	0.00	

YEAR
2025

State No.

ASSESSMENT ROLL FOR MONROE Green COUNTYKEY TO
CODES1.A - RESIDENTIAL
2.B - COMMERCIAL
3.C - MANUFACTURING
4.D - AGRICULTURAL5. **E** - UNDEVELOPED
5**m** - AGRICULTURAL FOREST
6. **F** - PRODUCTIVE FOREST LANDS
7. **G** - OTHER1. PFC REG. ENTERED BEFORE 1/1/72
2. PFC REG. ENTERED AFTER 12/31/71
3. PFC SPECIAL CLASSIFICATION
4. COUNTY FOREST CROP
5. MFL OPEN ENTERED AFTER 2004
6. MFL CLOSED ENTERED AFTER 2004
7. MFL OPEN ENTERED BEFORE 2005
8. MFL CLOSED ENTERED BEFORE 20051. FEDERAL
2. STATE
3. COUNTY
4. OTHEREXEMPT FROM GEN.
PROPERTY TAX**TOTAL
ACRES
THIS
LINE**

PARCEL NUMBER	SCHOOL DIST.	VOL/PAGE - REG. DEEDS	TOTAL ACRES OF DESC.	ACREAGE & VALUE OF DESCRIPTION SUBJECT TO GENERAL PROPERTY TAX						6. MFL CLOSED ENTERED AFTER 2004 7. MFL OPEN ENTERED BEFORE 2005 8. MFL CLOSED ENTERED BEFORE 2005		EXEMPT FROM GEN. PROPERTY TAX		ACRES THIS LINE
NAME & ADDRESS		SEC. TN. RANGE DESCRIPTION OF PROPERTY	C O D E	ACRES	LAND VALUE	IMPROVEMENT VALUE	TOTAL VALUE	C O D E	ACRES	VALUE	C O D E	ACRES		
23251 3644.0000 36440000 THOMAN MANAGEMENT INC 424 4TH AVENUE MONROE, WI, 53566	MONROE SCHOOL DISTRICT 3682	424 4TH AVE City of Monroe - Not In TID NORTH MEADOWS LOT 36	B	1.36	\$177,000	\$2,733,800	\$2,910,800						1.36	
23251 3645.0000 36450000 LUNA MAYA REAL ESTATE LLC 407 6TH STREET MONROE , WI, 53566	MONROE SCHOOL DISTRICT 3682	407 6TH ST City of Monroe - Not In TID NORTH MEADOWS ADDITION LOT 37	B	0.69	\$51,000	\$390,700	\$441,700						0.69	
23251 3646.0000 36460000 LANCASTER INVESTMENTS LLC 521 6TH STREET MONROE, WI, 53566	MONROE SCHOOL DISTRICT 3682	521 6TH ST City of Monroe - Not In TID NORTH MEADOWS LOT 38	B	0.69	\$66,000	\$354,200	\$420,200						0.69	
23251 3647.0000 36470000 KRAN ENTERPRISES LLC W5861 CLAR KEN ROAD MONROE, WI, 53566	MONROE SCHOOL DISTRICT 3682	318 6TH ST City of Monroe - Not In TID CSM 1212 (V4-P67) LOT 4 BNG LOT 39 & PRT LOT 41 NORTH MEADOWS	A	0.23	\$24,500	\$278,700	\$303,200						0.23	

YEAR 2025	State No.
--------------	-----------

ASSESSMENT ROLL FOR MONROE Green COUNTY

KEY TO
CODES

1.A - RESIDENTIAL
2.B - COMMERCIAL
3.C - MANUFACTURING
4.D - AGRICULTURAL

5.E - UNDEVELOPED
5m - AGRICULTURAL FOREST
6.F - PRODUCTIVE FOREST LANDS
7.G - OTHER

1. PFC REG. ENTERED BEFORE 1/1/72
2. PFC REG. ENTERED AFTER 12/31/71
3. PFC SPECIAL CLASSIFICATION
4. COUNTY FOREST CROP
5. MFL OPEN ENTERED AFTER 2004
6. MFL CLOSED ENTERED AFTER 2004
7. MFL OPEN ENTERED BEFORE 2005
8. MFL CLOSED ENTERED BEFORE 2005

1. FEDERAL
2. STATE
3. COUNTY
4. OTHER

EXEMPT FROM GEN.
PROPERTY TAX

TOTAL
ACRES
THIS
LINE

PARCEL NUMBER	SCHOOL DIST.	VOL/PAGE - REG. DEEDS	TOTAL ACRES OF DESC.	ACREAGE & VALUE OF DESCRIPTION SUBJECT TO GENERAL PROPERTY TAX				6. MFL CLOSED ENTERED AFTER 2004 7. MFL OPEN ENTERED BEFORE 2005 8. MFL CLOSED ENTERED BEFORE 2005			EXEMPT FROM GEN. PROPERTY TAX		ACRES THIS LINE
NAME & ADDRESS	SEC. TN. RANGE DESCRIPTION OF PROPERTY	C O D E	ACRES	LAND VALUE	IMPROVEMENT VALUE	TOTAL VALUE	C O D E	ACRES	VALUE	C O D E	ACRES		
23251 3649.0000 36490000 KLAN ENTERPRISES LLC W5861 CLAR KEN ROAD MONROE, WI, 53566	MONROE SCHOOL DISTRICT 3682 606 3RD AVE City of Monroe - Not In TID CSM 1212 (V4-P67) LOT 2 BNG PRT LOT 41 NORTH MEADOWS	A	0.22	\$24,100	\$273,200	\$297,300						0.22	
23251 3649.1000 36491000 MARC J PINK, JILL L PINK 463 EAST PASTURE CANYON DRIVE SAN TAN VALLEY, AZ, 85143	MONROE SCHOOL DISTRICT 3682 310 6TH ST City of Monroe - Not In TID CSM 1212 (V4-P67) LOT 3 BNG PRT LOT 41 NORTH MEADOWS SUBDIVISION	A	0.27	\$26,700	\$295,400	\$322,100						0.27	
23251 3649.2000 36492000 KLAN ENTERPRISES LLC W5861 CLAR KEN ROAD MONROE, WI, 53566	MONROE SCHOOL DISTRICT 3682 618 3RD AVE City of Monroe - Not In TID CSM 1212 (V4-P67) LOT 1 BNG PRT LOT 41 NORTH MEADOWS	A	0.28	\$27,000	\$287,300	\$314,300						0.28	
23251 3650.0000 36500000 KLAN ENTERPRISES LLC W5861 CLAR KEN ROAD MONROE, WI, 53566	MONROE SCHOOL DISTRICT 3682 636 3RD AVE City of Monroe - Not In TID NORTH MEADOWS LOT 42; ALSO CSM 1207 (V4-P62) LOT 1 BNG PRT LOT 41	B	0.89	\$58,200	\$1,237,200	\$1,295,400						0.89	

YEAR
2025

State No.

ASSESSMENT ROLL FOR MONROE Green COUNTYKEY TO
CODES1.A - RESIDENTIAL
2.B - COMMERCIAL
3.C - MANUFACTURING
4.D - AGRICULTURAL5. **E** - UNDEVELOPED
5**m** - AGRICULTURAL FOREST
6. **F** - PRODUCTIVE FOREST LANDS
7. **G** - OTHER1. PFC REG. ENTERED BEFORE 1/1/72
2. PFC REG. ENTERED AFTER 12/31/71
3. PFC SPECIAL CLASSIFICATION
4. COUNTY FOREST CROP
5. MFL OPEN ENTERED AFTER 2004
6. MFL CLOSED ENTERED AFTER 2004
7. MFL OPEN ENTERED BEFORE 2005
8. MFL CLOSED ENTERED BEFORE 20051. FEDERAL
2. STATE
3. COUNTY
4. OTHEREXEMPT FROM GEN.
PROPERTY TAX**TOTAL
ACRES
THIS
LINE**

PARCEL NUMBER	SCHOOL DIST.	VOL/PAGE - REG. DEEDS	TOTAL ACRES OF DESC.	ACREAGE & VALUE OF DESCRIPTION SUBJECT TO GENERAL PROPERTY TAX						6. MFL CLOSED ENTERED AFTER 2004 7. MFL OPEN ENTERED BEFORE 2005 8. MFL CLOSED ENTERED BEFORE 2005		EXEMPT FROM GEN. PROPERTY TAX		ACRES THIS LINE
NAME & ADDRESS	SEC. TN. RANGE DESCRIPTION OF PROPERTY	C O D E	ACRES	LAND VALUE	IMPROVEMENT VALUE	TOTAL VALUE	C O D E	ACRES	VALUE	C O D E	ACRES			
23251 3651.0000 36510000 MONROE SCHOOL DISTRICT 3682 639 3RD AVE City of Monroe - Not In TID NORTH MEADOWS LOT 43, SE4 NW4 EXEMPT LOYAL ORDER OF THE MOOSE, LODGE #754 639 3RD AVE MONROE, WI, 53566										X5	1.44	1.44		
23251 3652.0000 36520000 MONROE SCHOOL DISTRICT 3682 Exempt City of Monroe - Not In TID NORTH MEADOWS LOT 44EXEMPT LOYAL ORDER OF THE MOOSE LODGE #754 INC 639 3RD AVE MONROE, WI, 53566										X5	0.00	0.00		
23251 3653.0000 36530000 MONROE SCHOOL DISTRICT 3682 Exempt City of Monroe - Not In TID NORTH MEADOWSLOT 45EXEMPT Loyal Order of the Moose, Lodge #754 Inc 639 3rd Ave Monroe, WI, 53566										X5	0.00	0.00		
23251 3654.0000 36540000 MONROE SCHOOL DISTRICT 3682 203 6TH ST City of Monroe - Not In TID NORTH MEADOWS III CONDOMINIUM UNIT 1, FKA PRT LOT 1 CSM 1578 Jeannie Brinkmeier, Virgil Brinkmeier 203 6th Street Monroe, WI, 53566	A	0.24	\$8,000	\$211,700	\$219,700							0.24		

YEAR
2025

State No.

ASSESSMENT ROLL FOR MONROE Green COUNTYKEY TO
CODES1.A - RESIDENTIAL
2.B - COMMERCIAL
3.C - MANUFACTURING
4.D - AGRICULTURAL5. **E** - UNDEVELOPED
5**m** - AGRICULTURAL FOREST
6. **F** - PRODUCTIVE FOREST LANDS
7. **G** - OTHER1. PFC REG. ENTERED BEFORE 1/1/72
2. PFC REG. ENTERED AFTER 12/31/71
3. PFC SPECIAL CLASSIFICATION
4. COUNTY FOREST CROP
5. MFL OPEN ENTERED AFTER 2004
6. MFL CLOSED ENTERED AFTER 2004
7. MFL OPEN ENTERED BEFORE 2005
8. MFL CLOSED ENTERED BEFORE 20051. FEDERAL
2. STATE
3. COUNTY
4. OTHEREXEMPT FROM GEN.
PROPERTY TAX**TOTAL
ACRES
THIS
LINE**

PARCEL NUMBER	SCHOOL DIST.	VOL/PAGE - REG. DEEDS	TOTAL ACRES OF DESC.	ACREAGE & VALUE OF DESCRIPTION SUBJECT TO GENERAL PROPERTY TAX										
NAME & ADDRESS	SEC. TN. RANGE DESCRIPTION OF PROPERTY	C O D E	ACRES	LAND VALUE	IMPROVEMENT VALUE	TOTAL VALUE	C O D E	ACRES	VALUE	C O D E	ACRES			
4125 23251 3654.0100 36540100 MONROE SCHOOL DISTRICT 3682 PATRICK J TEASDALE, PATRICIA E TEASDALE 205 6TH STREET MONROE, WI, 53566	205 6TH ST City of Monroe - Not In TID NORTH MEADOWS III CONDOMINIUMUNIT 2, FKA PRT CSM 1578 LOT 1	A	0.24	\$8,000	\$211,700	\$219,700								0.24
4126 23251 3654.1100 36541100 MONROE SCHOOL DISTRICT 3682 FLORIAN & ARLENE HANDEL TRUSTEES HANDEL REVOCABLE LIVING TRUST 209 6TH STREET UNIT 1 MONROE, WI, 53566	209 6TH ST City of Monroe - Not In TID 6TH STREET CONDOMINIUMUNIT 1 BNG CSM 1578 (V5-P86) PRT LOT 2 IN SE4 NW4	A	0.12	\$13,500	\$240,000	\$253,500								0.12
4127 23251 3654.1200 36541200 MONROE SCHOOL DISTRICT 3682 BONJOUR RONALD L FAMILY TRUST PO BOX 31 BUSHNELL, IL, 61422	211 6TH ST City of Monroe - Not In TID 6TH STREET CONDOMINIUMUNIT 2 BNG CSM 1578 (V5-P86) PRT LOT 2 IN SE4 NW4	A	0.12	\$13,100	\$215,500	\$228,600								0.12
4128 23251 3654.2000 36542000 MONROE SCHOOL DISTRICT 3682 BUHOLZER STEVEN & THEA TRUST N4103 COUNTY ROAD M MONROE, WI, 53566	517 3RD AVE City of Monroe - Not In TID NORTH MEADOWS I CONDOMINIUMUNIT 2	A	0.24	\$8,100	\$203,200	\$211,300								0.24

YEAR
2025

State No.

ASSESSMENT ROLL FOR MONROE Green COUNTYKEY TO
CODES1.A - RESIDENTIAL
2.B - COMMERCIAL
3.C - MANUFACTURING
4.D - AGRICULTURAL5. **E** - UNDEVELOPED
5**m** - AGRICULTURAL FOREST
6. **F** - PRODUCTIVE FOREST LANDS
7. **G** - OTHER1. PFC REG. ENTERED BEFORE 1/1/72
2. PFC REG. ENTERED AFTER 12/31/71
3. PFC SPECIAL CLASSIFICATION
4. COUNTY FOREST CROP
5. MFL OPEN ENTERED AFTER 2004
6. MFL CLOSED ENTERED AFTER 2004
7. MFL OPEN ENTERED BEFORE 2005
8. MFL CLOSED ENTERED BEFORE 20051. FEDERAL
2. STATE
3. COUNTY
4. OTHEREXEMPT FROM GEN.
PROPERTY TAX**TOTAL
ACRES
THIS
LINE**

PARCEL NUMBER	SCHOOL DIST.	VOL/PAGE - REG. DEEDS	TOTAL ACRES OF DESC.	ACREAGE & VALUE OF DESCRIPTION SUBJECT TO GENERAL PROPERTY TAX						6. MFL CLOSED ENTERED AFTER 2004 7. MFL OPEN ENTERED BEFORE 2005 8. MFL CLOSED ENTERED BEFORE 2005		EXEMPT FROM GEN. PROPERTY TAX		ACRES THIS LINE
NAME & ADDRESS	SEC. TN. RANGE DESCRIPTION OF PROPERTY	C O D E	ACRES	LAND VALUE	IMPROVEMENT VALUE	TOTAL VALUE	C O D E	ACRES	VALUE	C O D E	ACRES			
23251 3654.2100 36542100 ADAM J BUHOLZER, TEENA L BUHOLZER W4188 THEILER ROAD MONROE, WI, 53566	MONROE SCHOOL DISTRICT 3682 519 3RD AVE City of Monroe - Not In TID NORTH MEADOWS I CONDOUNIT 1	A	0.24	\$8,100	\$193,900	\$202,000							0.24	
23251 3654.3000 36543000 City of Monroe 1110 18th Ave Monroe, WI, 53566	MONROE SCHOOL DISTRICT 3682 Exempt City of Monroe - Not In TID NORTH MEADOWS 6TH ST BTWN 1ST AVE & 3RD AVE (ROADWAY) EXEMPT									X4	0.00		0.00	
23251 3655.0100 36550100 James E Kwasneski, Catherine A Kwasneski 501 3rd Ave Unit 1 Monroe, WI, 53566	MONROE SCHOOL DISTRICT 3682 501 3RD AVE 1 City of Monroe - Not In TID NORTH MEADOWS FORTY SEVEN CONDOMINIUMUNIT 1, FKA LOT 47 NORTH MEADOWS SUB	A	0.04	\$7,500	\$212,900	\$220,400							0.04	
23251 3655.0200 36550200 EUGENE V KEEGAN, VICKIE L KEEGAN 503 3RD AVENUE UNIT 2 MONROE, WI, 53566	MONROE SCHOOL DISTRICT 3682 503 3RD AVE UNIT 2 City of Monroe - Not In TID NORTH MEADOWS FORTY SEVEN CONDOMINIUMUNIT 2	A	0.04	\$7,500	\$216,600	\$224,100							0.04	

YEAR
2025

State No.

ASSESSMENT ROLL FOR MONROE Green COUNTYKEY TO
CODES1.A - RESIDENTIAL
2.B - COMMERCIAL
3.C - MANUFACTURING
4.D - AGRICULTURAL5.E - UNDEVELOPED
5m - AGRICULTURAL FOREST
6.F - PRODUCTIVE FOREST LANDS
7.G - OTHER1. PFC REG. ENTERED BEFORE 1/1/72
2. PFC REG. ENTERED AFTER 12/31/71
3. PFC SPECIAL CLASSIFICATION
4. COUNTY FOREST CROP
5. MFL OPEN ENTERED AFTER 2004
6. MFL CLOSED ENTERED AFTER 2004
7. MFL OPEN ENTERED BEFORE 2005
8. MFL CLOSED ENTERED BEFORE 20051. FEDERAL
2. STATE
3. COUNTY
4. OTHEREXEMPT FROM GEN.
PROPERTY TAX**TOTAL
ACRES
THIS
LINE**

PARCEL NUMBER	SCHOOL DIST.	VOL/PAGE - REG. DEEDS	TOTAL ACRES OF DESC.	ACREAGE & VALUE OF DESCRIPTION SUBJECT TO GENERAL PROPERTY TAX					6. MFL CLOSED ENTERED AFTER 2004 7. MFL OPEN ENTERED BEFORE 2005 8. MFL CLOSED ENTERED BEFORE 2005			EXEMPT FROM GEN. PROPERTY TAX		ACRES THIS LINE
NAME & ADDRESS	SEC. TN. RANGE DESCRIPTION OF PROPERTY	C O D E	ACRES	LAND VALUE	IMPROVEMENT VALUE	TOTAL VALUE	C O D E	ACRES	VALUE	C O D E	ACRES			
23251 3655.0300 36550300 RICHARD SCHILF, JEANNE SCHILF 505 3rd Avenue Unit 3 Monroe, WI, 53566	MONROE SCHOOL DISTRICT 3682 505 3RD AVE 3 City of Monroe - Not In TID NORTH MEADOWS FORTY SEVEN CONDOMINIUMUNIT 3, FKA LOT 47 NORTH MEADOWS SUB	A	0.04	\$7,500	\$197,500	\$205,000						0.04		
23251 3655.0400 36550400 Stephen Digman, Heidi Digman 507 3rd Ave Monroe, WI, 53566	MONROE SCHOOL DISTRICT 3682 507 3RD AVE City of Monroe - Not In TID NORTH MEADOWS FORTY SEVEN CONDOMINIUMUNIT 4, FKA LOT 47	A	0.04	\$7,500	\$207,500	\$215,000						0.04		
23251 3655.0500 36550500 BETSY BOND 509 3RD AVENUE MONROE, WI, 53566	MONROE SCHOOL DISTRICT 3682 509 3RD AVE 5 City of Monroe - Not In TID NORTH MEADOWS FORTY SEVEN CONDOMINIUMUNIT 5	A	0.04	\$7,500	\$147,800	\$155,300						0.04		
23251 3655.0600 36550600 KAREN E HAUSER 511 3RD AVENUE UNIT 6 MONROE, WI, 53566	MONROE SCHOOL DISTRICT 3682 511 3RD AVE 6 City of Monroe - Not In TID NORTH MEADOWS FORTY SEVEN CONDOMINIUMUNIT 6, FKA LOT 47 NORTH MEADOWS SUB	A	0.04	\$7,500	\$234,000	\$241,500						0.04		

YEAR 2025	State No.
--------------	-----------

ASSESSMENT ROLL FOR MONROE Green COUNTY

KEY TO
CODES

1.A - RESIDENTIAL
2.B - COMMERCIAL
3.C - MANUFACTURING
4.D - AGRICULTURAL

5.E - UNDEVELOPED
5m - AGRICULTURAL FOREST
6.F - PRODUCTIVE FOREST LANDS
7.G - OTHER

1. PFC REG. ENTERED BEFORE 1/1/72
2. PFC REG. ENTERED AFTER 12/31/71
3. PFC SPECIAL CLASSIFICATION
4. COUNTY FOREST CROP
5. MFL OPEN ENTERED AFTER 2004
6. MFL CLOSED ENTERED AFTER 2004
7. MFL OPEN ENTERED BEFORE 2005
8. MFL CLOSED ENTERED BEFORE 2005

1. FEDERAL
2. STATE
3. COUNTY
4. OTHER

EXEMPT FROM GEN.
PROPERTY TAX

TOTAL
ACRES
THIS
LINE

PARCEL NUMBER	SCHOOL DIST.	VOL/PAGE - REG. DEEDS	TOTAL ACRES OF DESC.	ACREAGE & VALUE OF DESCRIPTION SUBJECT TO GENERAL PROPERTY TAX					6. MFL CLOSED ENTERED AFTER 2004 7. MFL OPEN ENTERED BEFORE 2005 8. MFL CLOSED ENTERED BEFORE 2005			EXEMPT FROM GEN. PROPERTY TAX		ACRES THIS LINE
NAME & ADDRESS		SEC. TN. RANGE DESCRIPTION OF PROPERTY		C O D E	ACRES	LAND VALUE	IMPROVEMENT VALUE	TOTAL VALUE	C O D E	ACRES	VALUE	C O D E	ACRES	
23251 3656.0000 36560000	MONROE SCHOOL DISTRICT 3682	Exempt City of Monroe - Not In TID NORTH MEADOWS LOT 48EXEMPT										X4	0.00	0.00
City of Monroe 1110 18th Ave Monroe, WI, 53566														
23251 3657.0000 36570000	MONROE SCHOOL DISTRICT 3682	Exempt City of Monroe - Not In TID NORTH MEADOWS S 114 FT LOT 49 EXEMPT										X4	0.65	0.65
City of Monroe 1110 18th Ave Monroe, WI, 53566														
23251 3658.0000 36580000	MONROE SCHOOL DISTRICT 3682	317 3RD AVE City of Monroe - Not In TID NORTH MEADOWSCSM 1003 (V3-P190) LOT 1 BNG PRT LOTS 50 & 51 AND N 36 FT LOT 49		B	2.07	\$108,100	\$278,400	\$386,500						2.07
MONROE HOUSING LTD PARTNERSHIP, C/O DAK MANAGEMENT 1020 LINCOLN AVENUE FENNIMORE, WI, 53809														
23251 3660.0000 36600000	MONROE SCHOOL DISTRICT 3682	209 3RD ST City of Monroe - Not In TID NORTH MEADOWS LOT 52		A	0.43	\$33,900	\$306,400	\$340,300						0.43
JOSHUA D DENURE 224 3RD AVE APT 2 MONROE, WI, 53566														

YEAR 2025	State No.
--------------	-----------

ASSESSMENT ROLL FOR MONROE Green COUNTY

KEY TO
CODES

1.A - RESIDENTIAL
2.B - COMMERCIAL
3.C - MANUFACTURING
4.D - AGRICULTURAL

5.E - UNDEVELOPED
5m - AGRICULTURAL FOREST
6.F - PRODUCTIVE FOREST LANDS
7.G - OTHER

1. PFC REG. ENTERED BEFORE 1/1/72
2. PFC REG. ENTERED AFTER 12/31/71
3. PFC SPECIAL CLASSIFICATION
4. COUNTY FOREST CROP
5. MFL OPEN ENTERED AFTER 2004
6. MFL CLOSED ENTERED AFTER 2004
7. MFL OPEN ENTERED BEFORE 2005
8. MFL CLOSED ENTERED BEFORE 2005

1. FEDERAL
2. STATE
3. COUNTY
4. OTHER

EXEMPT FROM GEN.
PROPERTY TAX

TOTAL
ACRES
THIS
LINE

PARCEL NUMBER	SCHOOL DIST.	VOL/PAGE - REG. DEEDS	TOTAL ACRES OF DESC.	ACREAGE & VALUE OF DESCRIPTION SUBJECT TO GENERAL PROPERTY TAX					6. MFL CLOSED ENTERED AFTER 2004 7. MFL OPEN ENTERED BEFORE 2005 8. MFL CLOSED ENTERED BEFORE 2005			EXEMPT FROM GEN. PROPERTY TAX		ACRES THIS LINE
NAME & ADDRESS		SEC. TN. RANGE DESCRIPTION OF PROPERTY	C O D E	ACRES	LAND VALUE	IMPROVEMENT VALUE	TOTAL VALUE	C O D E	ACRES	VALUE	C O D E	ACRES		
23251 3661.0000 36610000 C/O ELIZABETH FLOOD 3CUS LLC 19413 Kolsti Way Pflugerville, TX, 78660	MONROE SCHOOL DISTRICT 3682	215 3RD ST City of Monroe - Not In TID NORTH MEADOWS LOT 53	B	0.39	\$25,200	\$607,400	\$632,600						0.39	
23251 3662.0000 36620000 EDWARD J BECKMAN, LYNN D BECKMAN W6006 COUNTY ROAD P MONROE, WI, 53566	MONROE SCHOOL DISTRICT 3682	249 3RD ST City of Monroe - Not In TID NORTH MEADOWS SUBDIVISION LOT 54 & S 20 FT LOT 55	B	0.32	\$20,900	\$243,100	\$264,000						0.32	
23251 3663.0000 36630000 GNG LLC E10002 COUNTY ROAD P WISCONSIN DELLS, WI, 54965	MONROE SCHOOL DISTRICT 3682	207 3RD AVE City of Monroe - Not In TID NORTH MEADOWS SUBDIVISION LOT 55, 56, 57, 58 & 59 EXC S 20 FT OF LOT 55 & PRT VAC 2ND ST, EXC NE PORT VAC ST LYG ADJACENT TO LOT 60	B	4.87	\$146,100	\$7,816,800	\$7,962,900						4.87	
23251 3668.0000 36680000 AJ WILKE PROPERTIES LLC 2202 16TH STREET MONROE, WI, 53566	MONROE SCHOOL DISTRICT 3682	305 2ND ST City of Monroe - Not In TID NORTH MEADOWS CSM 842 (V2-P425) PARCELS A & B, BNG ALL LOT 60 & N1/2 VAC 2ND ST LYG W 3RD AVE EXTENDED & ADJ TO CSM 842	B	0.96	\$50,000	\$372,200	\$422,200						0.96	

YEAR
2025

State No.

ASSESSMENT ROLL FOR MONROE Green COUNTYKEY TO
CODES1.A - RESIDENTIAL
2.B - COMMERCIAL
3.C - MANUFACTURING
4.D - AGRICULTURAL5. **E** - UNDEVELOPED
5**m** - AGRICULTURAL FOREST
6. **F** - PRODUCTIVE FOREST LANDS
7. **G** - OTHER1. PFC REG. ENTERED BEFORE 1/1/72
2. PFC REG. ENTERED AFTER 12/31/71
3. PFC SPECIAL CLASSIFICATION
4. COUNTY FOREST CROP
5. MFL OPEN ENTERED AFTER 2004
6. MFL CLOSED ENTERED AFTER 2004
7. MFL OPEN ENTERED BEFORE 2005
8. MFL CLOSED ENTERED BEFORE 20051. FEDERAL
2. STATE
3. COUNTY
4. OTHEREXEMPT FROM GEN.
PROPERTY TAX**TOTAL
ACRES
THIS
LINE**

PARCEL NUMBER	SCHOOL DIST.	VOL/PAGE - REG. DEEDS	TOTAL ACRES OF DESC.	ACREAGE & VALUE OF DESCRIPTION SUBJECT TO GENERAL PROPERTY TAX						6. MFL CLOSED ENTERED AFTER 2004 7. MFL OPEN ENTERED BEFORE 2005 8. MFL CLOSED ENTERED BEFORE 2005		EXEMPT FROM GEN. PROPERTY TAX		ACRES THIS LINE
NAME & ADDRESS	SEC. TN. RANGE DESCRIPTION OF PROPERTY	C O D E	ACRES	LAND VALUE	IMPROVEMENT VALUE	TOTAL VALUE	C O D E	ACRES	VALUE	C O D E	ACRES			
23251 3669.0000 36690000 EMMI ROTH USA INC ATTN ACCTS PAYABLE ROTH KASE USA LTD 5525 NOBEL DRIVE STE 100 FITCHBURG, WI, 53711-4961	MONROE SCHOOL DISTRICT 3682 657 2ND ST City of Monroe - Not In TID CSM 983 (V3-P162) LOT 1 - CONT 7.80A BNG LOT 61 NORTH MEADOWS; CSM 1104 (V3-P420) LOT 1 - CONT .26A IN NE4 NW4 SEC 34 & SE4 SW4 SEC 27 (STATE ASSESSED)	C	8.06	\$0	\$0	\$0						8.06		
23251 3674.0000 36740000 GARY R AMACHER, SANDRA AMACHER 1727 1ST AVENUE MONROE, WI, 53566	MONROE SCHOOL DISTRICT 3682 1727 1ST AVE City of Monroe - Not In TID WEST SIDE HEIGHTS LOTS 1 & 2	A	0.33	\$34,400	\$189,600	\$224,000						0.33		
23251 3675.0000 36750000 SANDRA LARA 1805 1ST AVE MONROE, WI, 53566	MONROE SCHOOL DISTRICT 3682 1805 1ST AVE City of Monroe - Not In TID WEST SIDE HEIGHTS LOT 3	A	0.18	\$23,100	\$211,600	\$234,700						0.18		
23251 3676.0000 36760000 RICHARD W FRONTZ, ANNA L FRONTZ 1811 1ST AVENUE MONROE , WI, 53566	MONROE SCHOOL DISTRICT 3682 1811 1ST AVE City of Monroe - Not In TID WEST SIDE HEIGHTS LOT 4	A	0.18	\$23,400	\$205,600	\$229,000						0.18		

YEAR 2025	State No.
--------------	-----------

ASSESSMENT ROLL FOR MONROE Green COUNTY

KEY TO
CODES

1.A - RESIDENTIAL
2.B - COMMERCIAL
3.C - MANUFACTURING
4.D - AGRICULTURAL

5.E - UNDEVELOPED
5m - AGRICULTURAL FOREST
6.F - PRODUCTIVE FOREST LANDS
7.G - OTHER

1. PFC REG. ENTERED BEFORE 1/1/72
2. PFC REG. ENTERED AFTER 12/31/71
3. PFC SPECIAL CLASSIFICATION
4. COUNTY FOREST CROP
5. MFL OPEN ENTERED AFTER 2004
6. MFL CLOSED ENTERED AFTER 2004
7. MFL OPEN ENTERED BEFORE 2005
8. MFL CLOSED ENTERED BEFORE 2005

1. FEDERAL
2. STATE
3. COUNTY
4. OTHER

EXEMPT FROM GEN.
PROPERTY TAX

TOTAL
ACRES
THIS
LINE

PARCEL NUMBER	SCHOOL DIST.	VOL/PAGE - REG. DEEDS	TOTAL ACRES OF DESC.	ACREAGE & VALUE OF DESCRIPTION SUBJECT TO GENERAL PROPERTY TAX					6. MFL CLOSED ENTERED AFTER 2004 7. MFL OPEN ENTERED BEFORE 2005 8. MFL CLOSED ENTERED BEFORE 2005			EXEMPT FROM GEN. PROPERTY TAX		ACRES THIS LINE
NAME & ADDRESS	SEC. TN. RANGE DESCRIPTION OF PROPERTY	C O D E	ACRES	LAND VALUE	IMPROVEMENT VALUE	TOTAL VALUE	C O D E	ACRES	VALUE	C O D E	ACRES			
23251 3677.0000 36770000 JAYNE R KLOEPPING 1817 1ST AVENUE MONROE, WI, 53566	MONROE SCHOOL DISTRICT 3682 1817 1ST AVE City of Monroe - Not In TID WEST SIDE HEIGHTS LOT 5	A	0.17	\$22,100	\$170,400	\$192,500						0.17		
23251 3678.0000 36780000 ANDREA K ALSTON 1823 1ST AVENUE MONROE, WI, 53566	MONROE SCHOOL DISTRICT 3682 1823 1ST AVE City of Monroe - Not In TID WEST SIDE HEIGHTS LOT 6	A	0.21	\$27,600	\$302,900	\$330,500						0.21		
23251 3679.0000 36790000 JAMES W ZIMMERMAN 1829 1ST AVENUE MONROE, WI, 53566	MONROE SCHOOL DISTRICT 3682 1829 1ST AVE City of Monroe - Not In TID WEST SIDE HEIGHTS LOT 7	A	0.36	\$35,800	\$199,500	\$235,300						0.36		
23251 3680.0000 36800000 NEWMAN TIMOTHY & DEBRA JNT REV LVG TRUST 1835 1ST AVENUE MONROE, WI, 53566	MONROE SCHOOL DISTRICT 3682 1835 1ST AVE City of Monroe - Not In TID WEST SIDE HEIGHTS LOT 8	A	0.36	\$35,600	\$239,400	\$275,000						0.36		

YEAR 2025	State No.
--------------	-----------

ASSESSMENT ROLL FOR MONROE Green COUNTY

KEY TO
CODES

1.A - RESIDENTIAL
2.B - COMMERCIAL
3.C - MANUFACTURING
4.D - AGRICULTURAL

5.E - UNDEVELOPED
5m - AGRICULTURAL FOREST
6.F - PRODUCTIVE FOREST LANDS
7.G - OTHER

1. PFC REG. ENTERED BEFORE 1/1/72
2. PFC REG. ENTERED AFTER 12/31/71
3. PFC SPECIAL CLASSIFICATION
4. COUNTY FOREST CROP
5. MFL OPEN ENTERED AFTER 2004
6. MFL CLOSED ENTERED AFTER 2004
7. MFL OPEN ENTERED BEFORE 2005
8. MFL CLOSED ENTERED BEFORE 2005

1. FEDERAL
2. STATE
3. COUNTY
4. OTHER

EXEMPT FROM GEN.
PROPERTY TAX

TOTAL
ACRES
THIS
LINE

PARCEL NUMBER	SCHOOL DIST.	VOL/PAGE - REG. DEEDS	TOTAL ACRES	ACREAGE & VALUE OF DESCRIPTION SUBJECT TO GENERAL PROPERTY TAX					6. MFL CLOSED ENTERED AFTER 2004 7. MFL OPEN ENTERED BEFORE 2005 8. MFL CLOSED ENTERED BEFORE 2005			EXEMPT FROM GEN. PROPERTY TAX		ACRES THIS LINE
		OF DESC.		ACRES	LAND VALUE	IMPROVEMENT VALUE	TOTAL VALUE		ACRES	VALUE		ACRES		
NAME & ADDRESS		SEC. TN. RANGE DESCRIPTION OF PROPERTY		C O D E	ACRES	LAND VALUE	IMPROVEMENT VALUE	TOTAL VALUE	C O D E	ACRES	VALUE	C O D E	ACRES	
23251 3681.0000 36810000	MONROE SCHOOL DISTRICT 3682	1841 1ST AVE City of Monroe - Not In TID WEST SIDE HEIGHTS LOT 9		A	0.24	\$30,400	\$204,500	\$234,900						0.24
SCOTT M STEWART 1841 1ST AVENUE MONROE, WI, 53566														
23251 3682.0000 36820000	MONROE SCHOOL DISTRICT 3682	1847 1ST AVE City of Monroe - Not In TID WEST SIDE HEIGHTS ADDITIONLOT 10		A	0.43	\$38,800	\$303,200	\$342,000						0.43
CATHERINE A (GUTZMER) HOWE 1847 1ST AVENUE MONROE , WI, 53566														
23251 3683.0000 36830000	MONROE SCHOOL DISTRICT 3682	102 19TH ST City of Monroe - Not In TID WEST SIDE HEIGHTSLOT 11		A	0.43	\$38,900	\$204,100	\$243,000						0.43
DALE A AMACHER, TRACY R AMACHER 102 19TH ST MONROE, WI, 53566														
23251 3684.0000 36840000	MONROE SCHOOL DISTRICT 3682	108 19TH ST City of Monroe - Not In TID WEST SIDE HEIGHTS LOT 12		A	0.24	\$30,500	\$206,300	\$236,800						0.24
JEFFREY A EDMUNDS 108 19TH STREET MONROE, WI, 53566														

YEAR
2025

State No.

ASSESSMENT ROLL FOR MONROE Green COUNTYKEY TO
CODES1.A - RESIDENTIAL
2.B - COMMERCIAL
3.C - MANUFACTURING
4.D - AGRICULTURAL5.E - UNDEVELOPED
5m - AGRICULTURAL FOREST
6.F - PRODUCTIVE FOREST LANDS
7.G - OTHER1. PFC REG. ENTERED BEFORE 1/1/72
2. PFC REG. ENTERED AFTER 12/31/71
3. PFC SPECIAL CLASSIFICATION
4. COUNTY FOREST CROP
5. MFL OPEN ENTERED AFTER 2004
6. MFL CLOSED ENTERED AFTER 2004
7. MFL OPEN ENTERED BEFORE 2005
8. MFL CLOSED ENTERED BEFORE 20051. FEDERAL
2. STATE
3. COUNTY
4. OTHEREXEMPT FROM GEN.
PROPERTY TAX**TOTAL
ACRES
THIS
LINE**

PARCEL NUMBER	SCHOOL DIST.	VOL/PAGE - REG. DEEDS	TOTAL ACRES OF DESC.	ACREAGE & VALUE OF DESCRIPTION SUBJECT TO GENERAL PROPERTY TAX						6. MFL CLOSED ENTERED AFTER 2004 7. MFL OPEN ENTERED BEFORE 2005 8. MFL CLOSED ENTERED BEFORE 2005		EXEMPT FROM GEN. PROPERTY TAX		ACRES THIS LINE
NAME & ADDRESS	SEC. TN. RANGE DESCRIPTION OF PROPERTY	C O D E	ACRES	LAND VALUE	IMPROVEMENT VALUE	TOTAL VALUE	C O D E	ACRES	VALUE	C O D E	ACRES			
23251 3685.0000 36850000 MONROE SCHOOL DISTRICT 3682 Fern Steiner 114 19th Street Monroe, WI, 53566	114 19TH ST City of Monroe - Not In TID WEST SIDE HEIGHTS LOT 13	A	0.23	\$29,700	\$277,000	\$306,700						0.23		
23251 3686.0000 36860000 MONROE SCHOOL DISTRICT 3682 VERNE NORTMAN, VIRGINIA NORTMAN 120 19TH ST MONROE, WI, 53566	120 19TH ST City of Monroe - Not In TID WEST SIDE HEIGHTS LOT 14	A	0.23	\$29,700	\$264,200	\$293,900						0.23		
23251 3687.0000 36870000 MONROE SCHOOL DISTRICT 3682 Michael Murphy, Sue Murphy 126 19th Street Monroe, WI, 53566	126 19TH ST City of Monroe - Not In TID WEST SIDE HEIGHTS LOT 15	A	0.25	\$30,800	\$269,200	\$300,000						0.25		
23251 3688.0000 36880000 MONROE SCHOOL DISTRICT 3682 RACHEL M PROCTOR, TROY A LATTIN 132 19TH STREET MONROE, WI, 53566	132 19TH ST City of Monroe - Not In TID WEST SIDE HEIGHTS LOT 16	A	0.28	\$32,000	\$207,700	\$239,700						0.28		

YEAR 2025	State No.
--------------	-----------

ASSESSMENT ROLL FOR MONROE Green COUNTY

KEY TO
CODES

1.A - RESIDENTIAL
2.B - COMMERCIAL
3.C - MANUFACTURING
4.D - AGRICULTURAL

5.E - UNDEVELOPED
5m - AGRICULTURAL FOREST
6.F - PRODUCTIVE FOREST LANDS
7.G - OTHER

1. PFC REG. ENTERED BEFORE 1/1/72
2. PFC REG. ENTERED AFTER 12/31/71
3. PFC SPECIAL CLASSIFICATION
4. COUNTY FOREST CROP
5. MFL OPEN ENTERED AFTER 2004
6. MFL CLOSED ENTERED AFTER 2004
7. MFL OPEN ENTERED BEFORE 2005
8. MFL CLOSED ENTERED BEFORE 2005

1. FEDERAL
2. STATE
3. COUNTY
4. OTHER

EXEMPT FROM GEN.
PROPERTY TAX

TOTAL
ACRES
THIS
LINE

PARCEL NUMBER	SCHOOL DIST.	VOL/PAGE - REG. DEEDS	TOTAL ACRES	ACREAGE & VALUE OF DESCRIPTION SUBJECT TO GENERAL PROPERTY TAX					6. MFL CLOSED ENTERED AFTER 2004 7. MFL OPEN ENTERED BEFORE 2005 8. MFL CLOSED ENTERED BEFORE 2005			EXEMPT FROM GEN. PROPERTY TAX		ACRES THIS LINE
		OF DESC.		ACRES	LAND VALUE	IMPROVEMENT VALUE	TOTAL VALUE		ACRES	VALUE		ACRES		
23251 3689.0000 36890000	MONROE SCHOOL DISTRICT 3682	1832 2ND AVE City of Monroe - Not In TID WEST SIDE HEIGHTS LOT 17	A	0.28	\$32,200	\$246,700	\$278,900							0.28
DENISE D DOESCHER 1832 2ND AVENUE MONROE, WI, 53566														
23251 3690.0000 36900000	MONROE SCHOOL DISTRICT 3682	1826 2ND AVE City of Monroe - Not In TID WEST SIDE HEIGHTS SUBDIVISIONLOT 18	A	0.20	\$25,700	\$203,200	\$228,900							0.20
DONALD STEINER, DONNA STEINER 1826 2ND AVENUE MONROE, WI, 53566														
23251 3691.0000 36910000	MONROE SCHOOL DISTRICT 3682	1820 2ND AVE City of Monroe - Not In TID WEST SIDE HEIGHTSLOT 19	A	0.19	\$24,700	\$253,200	\$277,900							0.19
Katherinia Myers, Katherinia Myers 1820 2nd Avenue Monroe, Wisconsin, 53566														
23251 3692.0000 36920000	MONROE SCHOOL DISTRICT 3682	1814 2ND AVE City of Monroe - Not In TID WEST SIDE HEIGHTSLOT 20	A	0.19	\$24,700	\$212,200	\$236,900							0.19
MICHAEL S MAURER, RORY J MAURER 1814 2ND AVENUE MONROE, WI, 53566														

YEAR
2025

State No.

ASSESSMENT ROLL FOR MONROE Green COUNTYKEY TO
CODES1.A - RESIDENTIAL
2.B - COMMERCIAL
3.C - MANUFACTURING
4.D - AGRICULTURAL5. **E** - UNDEVELOPED
5**m** - AGRICULTURAL FOREST
6. **F** - PRODUCTIVE FOREST LANDS
7. **G** - OTHER1. PFC REG. ENTERED BEFORE 1/1/72
2. PFC REG. ENTERED AFTER 12/31/71
3. PFC SPECIAL CLASSIFICATION
4. COUNTY FOREST CROP
5. MFL OPEN ENTERED AFTER 2004
6. MFL CLOSED ENTERED AFTER 2004
7. MFL OPEN ENTERED BEFORE 2005
8. MFL CLOSED ENTERED BEFORE 20051. FEDERAL
2. STATE
3. COUNTY
4. OTHEREXEMPT FROM GEN.
PROPERTY TAX**TOTAL
ACRES
THIS
LINE**

PARCEL NUMBER	SCHOOL DIST.	VOL/PAGE - REG. DEEDS	TOTAL ACRES OF DESC.	ACREAGE & VALUE OF DESCRIPTION SUBJECT TO GENERAL PROPERTY TAX						6. MFL CLOSED ENTERED AFTER 2004 7. MFL OPEN ENTERED BEFORE 2005 8. MFL CLOSED ENTERED BEFORE 2005		EXEMPT FROM GEN. PROPERTY TAX		ACRES THIS LINE
NAME & ADDRESS	SEC. TN. RANGE DESCRIPTION OF PROPERTY	C O D E	ACRES	LAND VALUE	IMPROVEMENT VALUE	TOTAL VALUE	C O D E	ACRES	VALUE	C O D E	ACRES			
5 23251 3693.0000 36930000 CRK TRANSITION TRUST 1808 2ND AVE. MONROE, WI, 53566	MONROE SCHOOL DISTRICT 3682 1808 2ND AVE City of Monroe - Not In TID WEST SIDE HEIGHTS LOT 21	A	0.27	\$31,600	\$222,100	\$253,700						0.27		
5 23251 3694.0000 36940000 RICHARD DRERUP, AUDREY DRERUP 1802 2ND AVENUE MONROE, WI, 53566	MONROE SCHOOL DISTRICT 3682 1802 2ND AVE City of Monroe - Not In TID WEST SIDE HEIGHTS ADDITION LOT 22	A	0.41	\$38,000	\$244,600	\$282,600						0.41		
7 23251 3695.0000 36950000 RICKY L GRABER 127 18TH STREET MONROE, WI, 53566	MONROE SCHOOL DISTRICT 3682 127 18TH ST City of Monroe - Not In TID WEST SIDE HEIGHTS LOT 23	A	0.41	\$37,900	\$265,400	\$303,300						0.41		
8 23251 3696.0000 36960000 Keith S Spring 121 18th St Monroe, WI, 53566	MONROE SCHOOL DISTRICT 3682 121 18TH ST City of Monroe - Not In TID WEST SIDE HEIGHTS LOT 24	A	0.25	\$31,000	\$167,600	\$198,600						0.25		

YEAR
2025

State No.

ASSESSMENT ROLL FOR MONROE Green COUNTYKEY TO
CODES1.A - RESIDENTIAL
2.B - COMMERCIAL
3.C - MANUFACTURING
4.D - AGRICULTURAL5. **E** - UNDEVELOPED
5**m** - AGRICULTURAL FOREST
6. **F** - PRODUCTIVE FOREST LANDS
7. **G** - OTHER1. PFC REG. ENTERED BEFORE 1/1/72
2. PFC REG. ENTERED AFTER 12/31/71
3. PFC SPECIAL CLASSIFICATION
4. COUNTY FOREST CROP
5. MFL OPEN ENTERED AFTER 2004
6. MFL CLOSED ENTERED AFTER 2004
7. MFL OPEN ENTERED BEFORE 2005
8. MFL CLOSED ENTERED BEFORE 20051. FEDERAL
2. STATE
3. COUNTY
4. OTHEREXEMPT FROM GEN.
PROPERTY TAX**TOTAL
ACRES
THIS
LINE**

PARCEL NUMBER	SCHOOL DIST.	VOL/PAGE - REG. DEEDS	TOTAL ACRES OF DESC.	ACREAGE & VALUE OF DESCRIPTION SUBJECT TO GENERAL PROPERTY TAX						6. MFL CLOSED ENTERED AFTER 2004 7. MFL OPEN ENTERED BEFORE 2005 8. MFL CLOSED ENTERED BEFORE 2005		EXEMPT FROM GEN. PROPERTY TAX		ACRES THIS LINE
NAME & ADDRESS	SEC. TN. RANGE DESCRIPTION OF PROPERTY	C O D E	ACRES	LAND VALUE	IMPROVEMENT VALUE	TOTAL VALUE	C O D E	ACRES	VALUE	C O D E	ACRES			
23251 3697.0000 36970000 LORI (RHODES) LOVEJOY 115 18TH STREET MONROE, WI, 53566	MONROE SCHOOL DISTRICT 3682 115 18TH ST City of Monroe - Not In TID WEST SIDE HEIGHTS LOT 25	A	0.22	\$28,200	\$197,300	\$225,500						0.22		
23251 3698.0000 36980000 GARRETT J GRINNELL, AMANDA S GRINNELL 1706 1ST AVENUE MONROE, WI, 53566	MONROE SCHOOL DISTRICT 3682 1706 1ST AVE City of Monroe - Not In TID WEST SIDE HEIGHTS LOT 26	A	0.29	\$32,700	\$259,900	\$292,600						0.29		
23251 3699.0000 36990000 REBECCA L STAUFFACHER, ANDREW D JABLONSKI 114 17TH STREET MONROE, WI, 53566	MONROE SCHOOL DISTRICT 3682 114 17TH ST City of Monroe - Not In TID WEST SIDE HEIGHTS SUBDIVISIONLOT 27	A	1.29	\$65,900	\$163,100	\$229,000						1.29		
23251 3700.0000 37000000 KENTON J KRUEGER, SUSAN R KRUEGER 1809 2ND AVENUE MONROE, WI, 53566	MONROE SCHOOL DISTRICT 3682 1809 2ND AVE City of Monroe - Not In TID WEST SIDE HEIGHTS LOT 28	A	0.25	\$30,900	\$305,000	\$335,900						0.25		

YEAR
2025

State No.

ASSESSMENT ROLL FOR MONROE Green COUNTYKEY TO
CODES1.A - RESIDENTIAL
2.B - COMMERCIAL
3.C - MANUFACTURING
4.D - AGRICULTURAL5. **E** - UNDEVELOPED
5**m** - AGRICULTURAL FOREST
6. **F** - PRODUCTIVE FOREST LANDS
7. **G** - OTHER1. PFC REG. ENTERED BEFORE 1/1/72
2. PFC REG. ENTERED AFTER 12/31/71
3. PFC SPECIAL CLASSIFICATION
4. COUNTY FOREST CROP
5. MFL OPEN ENTERED AFTER 2004
6. MFL CLOSED ENTERED AFTER 2004
7. MFL OPEN ENTERED BEFORE 2005
8. MFL CLOSED ENTERED BEFORE 20051. FEDERAL
2. STATE
3. COUNTY
4. OTHEREXEMPT FROM GEN.
PROPERTY TAX**TOTAL
ACRES
THIS
LINE**

PARCEL NUMBER	SCHOOL DIST.	VOL/PAGE - REG. DEEDS	TOTAL ACRES OF DESC.	ACREAGE & VALUE OF DESCRIPTION SUBJECT TO GENERAL PROPERTY TAX						6. MFL CLOSED ENTERED AFTER 2004 7. MFL OPEN ENTERED BEFORE 2005 8. MFL CLOSED ENTERED BEFORE 2005		EXEMPT FROM GEN. PROPERTY TAX		ACRES THIS LINE
NAME & ADDRESS	SEC. TN. RANGE DESCRIPTION OF PROPERTY	C O D E	ACRES	LAND VALUE	IMPROVEMENT VALUE	TOTAL VALUE	C O D E	ACRES	VALUE	C O D E	ACRES			
23251 3701.0000 37010000 CRAIG A FUCHS, DARLENE M FUCHS 1815 2ND AVENUE MONROE, WI, 53566	MONROE SCHOOL DISTRICT 3682 1815 2ND AVE City of Monroe - Not In TID WEST SIDE HEIGHTS LOT 29	A	0.20	\$26,400	\$262,500	\$288,900						0.20		
23251 3702.0000 37020000 STEVEN D ARNSMEIER, DEBRA L ARNSMEIER 1821 2ND AVENUE MONROE, WI, 53566	MONROE SCHOOL DISTRICT 3682 1821 2ND AVE City of Monroe - Not In TID WEST SIDE HEIGHTS LOT 30	A	0.20	\$26,400	\$236,500	\$262,900						0.20		
23251 3703.0000 37030000 ALFRED J ZIMMERMAN, SUANNE ZIMMERMAN W9376 STATE ROAD 39 MT HOREB, WI, 53572	MONROE SCHOOL DISTRICT 3682 127 19TH ST City of Monroe - Not In TID WEST SIDE HEIGHTS LOT 31	A	0.25	\$31,000	\$221,300	\$252,300						0.25		
23251 3704.0000 37040000 JULIE A AMES 117 19TH STREET MONROE, WI, 53566	MONROE SCHOOL DISTRICT 3682 117 19TH ST City of Monroe - Not In TID WEST SIDE HEIGHTS LOT 32	A	0.22	\$28,100	\$250,300	\$278,400						0.22		

YEAR 2025	State No.
--------------	-----------

ASSESSMENT ROLL FOR MONROE Green COUNTY

KEY TO
CODES

1.A - RESIDENTIAL
2.B - COMMERCIAL
3.C - MANUFACTURING
4.D - AGRICULTURAL

5.E - UNDEVELOPED
5m - AGRICULTURAL FOREST
6.F - PRODUCTIVE FOREST LANDS
7.G - OTHER

1. PFC REG. ENTERED BEFORE 1/1/72
2. PFC REG. ENTERED AFTER 12/31/71
3. PFC SPECIAL CLASSIFICATION
4. COUNTY FOREST CROP
5. MFL OPEN ENTERED AFTER 2004
6. MFL CLOSED ENTERED AFTER 2004
7. MFL OPEN ENTERED BEFORE 2005
8. MFL CLOSED ENTERED BEFORE 2005

1. FEDERAL
2. STATE
3. COUNTY
4. OTHER

EXEMPT FROM GEN.
PROPERTY TAX

TOTAL
ACRES
THIS
LINE

PARCEL NUMBER	SCHOOL DIST.	VOL/PAGE - REG. DEEDS	TOTAL ACRES	ACREAGE & VALUE OF DESCRIPTION SUBJECT TO GENERAL PROPERTY TAX					6. MFL CLOSED ENTERED AFTER 2004 7. MFL OPEN ENTERED BEFORE 2005 8. MFL CLOSED ENTERED BEFORE 2005			EXEMPT FROM GEN. PROPERTY TAX		ACRES THIS LINE
		OF DESC.		ACRES	LAND VALUE	IMPROVEMENT VALUE	TOTAL VALUE		ACRES	VALUE		ACRES		
NAME & ADDRESS		SEC. TN. RANGE DESCRIPTION OF PROPERTY	C O D E	ACRES	LAND VALUE	IMPROVEMENT VALUE	TOTAL VALUE	C O D E	ACRES	VALUE	C O D E	ACRES		
23251 3705.0000 37050000 Cody Ingwell, Tabitha Ingwell 113 19th Street Monroe, WI, 53566	MONROE SCHOOL DISTRICT 3682	113 19TH ST City of Monroe - Not In TID WEST SIDE HEIGHTS LOT 33	A	0.27	\$31,600	\$188,900	\$220,500						0.27	
23251 3706.0000 37060000 GREGORY M WEDIG, ALICE K WEDIG 1830 1ST AVENUE MONROE, WI, 53566	MONROE SCHOOL DISTRICT 3682	1830 1ST AVE City of Monroe - Not In TID WEST SIDE HEIGHTS LOT 34	A	0.33	\$34,300	\$237,600	\$271,900						0.33	
23251 3707.0000 37070000 PATRICIA S BRANDENBURG, MARTIN F BRANDENBURG 1822 1ST AVENUE MONROE, WI, 53566	MONROE SCHOOL DISTRICT 3682	1822 1ST AVE City of Monroe - Not In TID WEST SIDE HEIGHTS LOT 35	A	0.19	\$25,200	\$217,500	\$242,700						0.19	
23251 3708.0000 37080000 ADAM J GRUNDER 1818 1ST AVENUE MONROE, WI, 53566	MONROE SCHOOL DISTRICT 3682	1818 1ST AVE City of Monroe - Not In TID WEST SIDE HEIGHTS LOT 36	A	0.22	\$28,700	\$208,800	\$237,500						0.22	

YEAR
2025

State No.

ASSESSMENT ROLL FOR MONROE Green COUNTYKEY TO
CODES1.A - RESIDENTIAL
2.B - COMMERCIAL
3.C - MANUFACTURING
4.D - AGRICULTURAL5. **E** - UNDEVELOPED
5**m** - AGRICULTURAL FOREST
6. **F** - PRODUCTIVE FOREST LANDS
7. **G** - OTHER1. PFC REG. ENTERED BEFORE 1/1/72
2. PFC REG. ENTERED AFTER 12/31/71
3. PFC SPECIAL CLASSIFICATION
4. COUNTY FOREST CROP
5. MFL OPEN ENTERED AFTER 2004
6. MFL CLOSED ENTERED AFTER 2004
7. MFL OPEN ENTERED BEFORE 2005
8. MFL CLOSED ENTERED BEFORE 20051. FEDERAL
2. STATE
3. COUNTY
4. OTHEREXEMPT FROM GEN.
PROPERTY TAX**TOTAL
ACRES
THIS
LINE**

PARCEL NUMBER	SCHOOL DIST.	VOL/PAGE - REG. DEEDS	TOTAL ACRES OF DESC.	ACREAGE & VALUE OF DESCRIPTION SUBJECT TO GENERAL PROPERTY TAX					6. MFL CLOSED ENTERED AFTER 2004 7. MFL OPEN ENTERED BEFORE 2005 8. MFL CLOSED ENTERED BEFORE 2005			EXEMPT FROM GEN. PROPERTY TAX		ACRES THIS LINE
NAME & ADDRESS	SEC. TN. RANGE DESCRIPTION OF PROPERTY	C O D E	ACRES	LAND VALUE	IMPROVEMENT VALUE	TOTAL VALUE	C O D E	ACRES	VALUE	C O D E	ACRES			
23251 3709.0000 37090000 JUSTIN P VOEGELI 1812 1ST AVENUE MONROE, WI, 53566	MONROE SCHOOL DISTRICT 3682 1812 1ST AVE City of Monroe - Not In TID WEST SIDE HEIGHTS LOT 37	A	0.20	\$26,000	\$193,300	\$219,300						0.20		
23251 3710.0000 37100000 Justin Goebel 2703 2nd Avenue Monroe, WI, 53566	MONROE SCHOOL DISTRICT 3682 2703 2ND AVE City of Monroe - Not In TID VALLEY VIEW 1ST ADDITION BLOCK 1 LOT 9	A	0.33	\$34,400	\$252,500	\$286,900						0.33		
23251 3711.0000 37110000 SHACIR RUSHITI, MARY E DWYER 2707 2ND AVENUE MONROE, WI, 53566	MONROE SCHOOL DISTRICT 3682 2707 2ND AVE City of Monroe - Not In TID VALLEY VIEW 1ST ADDITION BLOCK 1KEN M CONDO I UNIT 1 (LOT 10)	A	0.33	\$10,100	\$189,400	\$199,500						0.33		
23251 3711.1000 37111000 BRIDGET R KAMMES 2709 2ND AVENUE MONROE, WI, 53566	MONROE SCHOOL DISTRICT 3682 2709 2ND AVE City of Monroe - Not In TID VALLEY VIEW 1ST ADDITION BLOCK 1 KEN M CONDO I UNIT 2 (LOT 10)	A	0.33	\$10,100	\$185,200	\$195,300						0.33		

YEAR
2025

State No.

ASSESSMENT ROLL FOR MONROE Green COUNTYKEY TO
CODES1.A - RESIDENTIAL
2.B - COMMERCIAL
3.C - MANUFACTURING
4.D - AGRICULTURAL5. **E** - UNDEVELOPED
5**m** - AGRICULTURAL FOREST
6. **F** - PRODUCTIVE FOREST LANDS
7. **G** - OTHER1. PFC REG. ENTERED BEFORE 1/1/72
2. PFC REG. ENTERED AFTER 12/31/71
3. PFC SPECIAL CLASSIFICATION
4. COUNTY FOREST CROP
5. MFL OPEN ENTERED AFTER 2004
6. MFL CLOSED ENTERED AFTER 2004
7. MFL OPEN ENTERED BEFORE 2005
8. MFL CLOSED ENTERED BEFORE 20051. FEDERAL
2. STATE
3. COUNTY
4. OTHEREXEMPT FROM GEN.
PROPERTY TAX**TOTAL
ACRES
THIS
LINE**

PARCEL NUMBER	SCHOOL DIST.	VOL/PAGE - REG. DEEDS	TOTAL ACRES OF DESC.	ACREAGE & VALUE OF DESCRIPTION SUBJECT TO GENERAL PROPERTY TAX						6. MFL CLOSED ENTERED AFTER 2004 7. MFL OPEN ENTERED BEFORE 2005 8. MFL CLOSED ENTERED BEFORE 2005		EXEMPT FROM GEN. PROPERTY TAX		ACRES THIS LINE
NAME & ADDRESS	SEC. TN. RANGE DESCRIPTION OF PROPERTY	C O D E	ACRES	LAND VALUE	IMPROVEMENT VALUE	TOTAL VALUE	C O D E	ACRES	VALUE	C O D E	ACRES			
23251 3712.0000 37120000 GREGORY L BUTLER 2721 2ND AVENUE MONROE, WI, 53566	MONROE SCHOOL DISTRICT 3682 0 City of Monroe - Not In TID VALLEY VIEW 1ST ADDITION BLOCK 1 LOT 11	A	0.33	\$34,400	\$0	\$34,400							0.33	
23251 3713.0000 37130000 GREGORY L BUTLER 2721 2ND AVENUE MONROE, WI, 53566	MONROE SCHOOL DISTRICT 3682 2721 2ND AVE City of Monroe - Not In TID VALLEY VIEW 1ST ADDITION BLOCK 1 LOT 12	A	0.33	\$34,400	\$349,500	\$383,900							0.33	
23251 3714.0000 37140000 DONALD A RUFER, CONNIE J RUFER 2727 2ND AVENUE MONROE, WI, 53566	MONROE SCHOOL DISTRICT 3682 2727 2ND AVE City of Monroe - Not In TID VALLEY VIEW 1ST ADDITION BLOCK 1 LOT 13	A	0.33	\$34,400	\$245,500	\$279,900							0.33	
23251 3715.0000 37150000 DALE R BUVID, TINA M BUVID 2735 2ND AVENUE MONROE, WI, 53566	MONROE SCHOOL DISTRICT 3682 2735 2ND AVE City of Monroe - Not In TID VALLEY VIEW 1ST ADDITION BLOCK 1 LOT 14	A	0.33	\$34,400	\$319,000	\$353,400							0.33	

YEAR 2025	State No.
--------------	-----------

ASSESSMENT ROLL FOR MONROE Green COUNTY

KEY TO
CODES

1.A - RESIDENTIAL
2.B - COMMERCIAL
3.C - MANUFACTURING
4.D - AGRICULTURAL

5.E - UNDEVELOPED
5m - AGRICULTURAL FOREST
6.F - PRODUCTIVE FOREST LANDS
7.G - OTHER

1. PFC REG. ENTERED BEFORE 1/1/72
2. PFC REG. ENTERED AFTER 12/31/71
3. PFC SPECIAL CLASSIFICATION
4. COUNTY FOREST CROP
5. MFL OPEN ENTERED AFTER 2004
6. MFL CLOSED ENTERED AFTER 2004
7. MFL OPEN ENTERED BEFORE 2005
8. MFL CLOSED ENTERED BEFORE 2005

1. FEDERAL
2. STATE
3. COUNTY
4. OTHER

EXEMPT FROM GEN.
PROPERTY TAX

TOTAL
ACRES
THIS
LINE

PARCEL NUMBER	SCHOOL DIST.	VOL/PAGE - REG. DEEDS	TOTAL ACRES OF DESC.	ACREAGE & VALUE OF DESCRIPTION SUBJECT TO GENERAL PROPERTY TAX					6. MFL CLOSED ENTERED AFTER 2004 7. MFL OPEN ENTERED BEFORE 2005 8. MFL CLOSED ENTERED BEFORE 2005			EXEMPT FROM GEN. PROPERTY TAX		ACRES THIS LINE
NAME & ADDRESS		SEC. TN. RANGE DESCRIPTION OF PROPERTY	C O D E	ACRES	LAND VALUE	IMPROVEMENT VALUE	TOTAL VALUE	C O D E	ACRES	VALUE	C O D E	ACRES		
23251 3716.0000 37160000 STUART C MOLL 2739 2ND AVENUE MONROE, WI, 53566	MONROE SCHOOL DISTRICT 3682	2739 2ND AVE City of Monroe - Not In TID VALLEY VIEW ADDITION NO 1 BLOCK 1 LOT 15 & LOT 16 EXC COM SW COR LOT 16 TH N42*E 160 FT TH NWLY N46*W 43.56 FT TH S43*W 160 FT TH S46*E 46.24 FT TO POB	A	0.50	\$41,600	\$240,600	\$282,200						0.50	
23251 3718.0000 37180000 ADAM D STEINMANN, KIRSTEN M STEINMANN 2751 2ND AVENUE MONROE, WI, 53566	MONROE SCHOOL DISTRICT 3682	2751 2ND AVE City of Monroe - Not In TID VALLEY VIEW ADDITION NO 1 BLOCK 1LOT 17 & SLY PRT LOT 16 BGN SW COR LOT 16 TH N42*E 160 FT NWLY ON CHD N46*W 43.56 FT TH S43*W 160 FT S46*E 46.24 FT TO POB	A	0.56	\$44,600	\$263,800	\$308,400						0.56	
23251 3719.0000 37190000 LAWRENCE LEITZINGER, CHRISTINE LEITZINGER 2755 2ND AVENUE MONROE, WI, 53566-3503	MONROE SCHOOL DISTRICT 3682	2755 2ND AVE City of Monroe - Not In TID VALLEY VIEW 1ST ADDITION BLOCK 1LOT 18	A	0.35	\$35,100	\$302,300	\$337,400						0.35	
23251 3720.0000 37200000 RANDALL L RODERICK, MARY JO RODERICK 2759 2ND AVENUE MONROE, WI, 53566	MONROE SCHOOL DISTRICT 3682	2759 2ND AVE City of Monroe - Not In TID VALLEY VIEW 1ST ADDITION BLOCK 1LOT 19	A	0.27	\$31,900	\$288,400	\$320,300						0.27	

YEAR 2025	State No.
--------------	-----------

ASSESSMENT ROLL FOR MONROE Green COUNTY

KEY TO
CODES 

1.A - RESIDENTIAL
2.B - COMMERCIAL
3.C - MANUFACTURING
4.D - AGRICULTURAL

5. **E** - UNDEVELOPED
5m - AGRICULTURAL FOREST
6. **F** - PRODUCTIVE FOREST LANDS
7. **G** - OTHER

1. PFC REG. ENTERED BEFORE 1/1/72
2. PFC REG. ENTERED AFTER 12/31/71
3. PFC SPECIAL CLASSIFICATION
4. COUNTY FOREST CROP
5. MFL OPEN ENTERED AFTER 2004
6. MFL CLOSED ENTERED AFTER 2004
7. MFL OPEN ENTERED BEFORE 2005
8. MFL CLOSED ENTERED BEFORE 2005

1. FEDERAL
2. STATE
3. COUNTY
4. OTHER

EXEMPT FROM GEN.
PROPERTY TAX

**TOTAL
ACRES
THIS
LINE**

PARCEL NUMBER	SCHOOL DIST.	VOL/PAGE - REG. DEEDS	TOTAL ACRES	ACREAGE & VALUE OF DESCRIPTION SUBJECT TO GENERAL PROPERTY TAX					5. MFL OPEN ENTERED AFTER 2004 6. MFL CLOSED ENTERED AFTER 2004 7. MFL OPEN ENTERED BEFORE 2005 8. MFL CLOSED ENTERED BEFORE 2005			EXEMPT FROM GEN. PROPERTY TAX		ACRES THIS LINE
		OF DESC.		C O D E	ACRES	LAND VALUE	IMPROVEMENT VALUE	TOTAL VALUE	C O D E	ACRES	VALUE	C O D E	ACRES	
23251 3721.0000 37210000	MONROE SCHOOL DISTRICT 3682	508 27TH ST City of Monroe - Not In TID VALLEY VIEW 1ST ADDITION BLOCK 3 LOT 1	A	0.23	\$29,400	\$219,200	\$248,600							0.23
23251 3722.0000 37220000	MONROE SCHOOL DISTRICT 3682	2711 6TH AVE City of Monroe - Not In TID VALLEY VIEW 1ST ADDITION BLOCK 3LOT 2	A	0.25	\$30,800	\$268,000	\$298,800							0.25
23251 3723.0000 37230000	MONROE SCHOOL DISTRICT 3682	2717 6TH AVE City of Monroe - Not In TID VALLEY VIEW ADDITION NO 1 BLOCK 3LOT 3	A	0.25	\$31,000	\$221,400	\$252,400							0.25
23251 3724.0000 37240000	MONROE SCHOOL DISTRICT 3682	2721 6TH AVE City of Monroe - Not In TID VALLEY VIEW 1ST ADD BLOCK 3 LOT 4	A	0.27	\$31,800	\$294,900	\$326,700							0.27

YEAR
2025

State No.

ASSESSMENT ROLL FOR MONROE Green COUNTYKEY TO
CODES1.A - RESIDENTIAL
2.B - COMMERCIAL
3.C - MANUFACTURING
4.D - AGRICULTURAL5. **E** - UNDEVELOPED
5**m** - AGRICULTURAL FOREST
6. **F** - PRODUCTIVE FOREST LANDS
7. **G** - OTHER1. PFC REG. ENTERED BEFORE 1/1/72
2. PFC REG. ENTERED AFTER 12/31/71
3. PFC SPECIAL CLASSIFICATION
4. COUNTY FOREST CROP
5. MFL OPEN ENTERED AFTER 2004
6. MFL CLOSED ENTERED AFTER 2004
7. MFL OPEN ENTERED BEFORE 2005
8. MFL CLOSED ENTERED BEFORE 20051. FEDERAL
2. STATE
3. COUNTY
4. OTHEREXEMPT FROM GEN.
PROPERTY TAX**TOTAL
ACRES
THIS
LINE**

PARCEL NUMBER	SCHOOL DIST.	VOL/PAGE - REG. DEEDS	TOTAL ACRES OF DESC.	ACREAGE & VALUE OF DESCRIPTION SUBJECT TO GENERAL PROPERTY TAX						6. MFL CLOSED ENTERED AFTER 2004 7. MFL OPEN ENTERED BEFORE 2005 8. MFL CLOSED ENTERED BEFORE 2005		EXEMPT FROM GEN. PROPERTY TAX		ACRES THIS LINE
NAME & ADDRESS	SEC. TN. RANGE DESCRIPTION OF PROPERTY	C O D E	ACRES	LAND VALUE	IMPROVEMENT VALUE	TOTAL VALUE	C O D E	ACRES	VALUE	C O D E	ACRES			
23251 3725.0000 37250000 TIMOTHY A GERBER, RAYLYNN M JELLE 2725 6TH AVENUE MONROE, WI, 53566	MONROE SCHOOL DISTRICT 3682 2725 6TH AVE City of Monroe - Not In TID VALLEY VIEW 1ST ADDITION BLOCK 3LOT 5	A	0.28	\$32,100	\$279,800	\$311,900							0.28	
23251 3726.0000 37260000 NICOLE L PRIEN 2729 6TH AVENUE MONROE, WI, 53566	MONROE SCHOOL DISTRICT 3682 2729 6TH AVE City of Monroe - Not In TID VALLEY VIEW ADDITION NO 1 BLOCK 3 LOT 6	A	0.22	\$29,000	\$191,900	\$220,900							0.22	
23251 3727.0000 37270000 DAVID J KEMPEL 2733 6TH AVENUE MONROE, WI, 53566	MONROE SCHOOL DISTRICT 3682 2733 6TH AVE City of Monroe - Not In TID VALLEY VIEW 1ST ADDITION BLOCK 3 LOT 7	A	0.24	\$30,400	\$292,000	\$322,400							0.24	
23251 3728.0000 37280000 ROGER K MAYER, PAMELA J MAYER 2736 3RD AVE MONROE, WI, 53566	MONROE SCHOOL DISTRICT 3682 2736 3RD AVE City of Monroe - Not In TID VALLEY VIEW 1ST ADDITION BLOCK 3 LOT 8	A	0.28	\$32,000	\$286,500	\$318,500							0.28	

YEAR
2025

State No.

ASSESSMENT ROLL FOR MONROE Green COUNTYKEY TO
CODES1.A - RESIDENTIAL
2.B - COMMERCIAL
3.C - MANUFACTURING
4.D - AGRICULTURAL5. **E** - UNDEVELOPED
5**m** - AGRICULTURAL FOREST
6. **F** - PRODUCTIVE FOREST LANDS
7. **G** - OTHER1. PFC REG. ENTERED BEFORE 1/1/72
2. PFC REG. ENTERED AFTER 12/31/71
3. PFC SPECIAL CLASSIFICATION
4. COUNTY FOREST CROP
5. MFL OPEN ENTERED AFTER 2004
6. MFL CLOSED ENTERED AFTER 2004
7. MFL OPEN ENTERED BEFORE 2005
8. MFL CLOSED ENTERED BEFORE 20051. FEDERAL
2. STATE
3. COUNTY
4. OTHEREXEMPT FROM GEN.
PROPERTY TAX**TOTAL
ACRES
THIS
LINE**

PARCEL NUMBER	SCHOOL DIST.	VOL/PAGE - REG. DEEDS	TOTAL ACRES OF DESC.	ACREAGE & VALUE OF DESCRIPTION SUBJECT TO GENERAL PROPERTY TAX						6. MFL CLOSED ENTERED AFTER 2004 7. MFL OPEN ENTERED BEFORE 2005 8. MFL CLOSED ENTERED BEFORE 2005		EXEMPT FROM GEN. PROPERTY TAX		ACRES THIS LINE
NAME & ADDRESS	SEC. TN. RANGE DESCRIPTION OF PROPERTY	C O D E	ACRES	LAND VALUE	IMPROVEMENT VALUE	TOTAL VALUE	C O D E	ACRES	VALUE	C O D E	ACRES			
23251 3729.0000 37290000 MONROE SCHOOL DISTRICT 3682 MANCINI MICHAEL C & ERIN M TRUST 2724 3RD AVE MONROE, WI, 53566	2724 3RD AVE City of Monroe - Not In TID VALLEY VIEW 1ST ADDITION BLOCK 3LOT 9	A	0.37	\$36,000	\$318,100	\$354,100						0.37		
23251 3730.0000 37300000 MONROE SCHOOL DISTRICT 3682 FREDERICK A SULZER, BRENDA B SULZER 2704 3RD AVENUE MONROE, WI, 53566	2704 3RD AVE City of Monroe - Not In TID VALLEY VIEW ADDITION NO 1 BLOCK 3 LOT 10	A	0.38	\$36,700	\$397,300	\$434,000						0.38		
23251 3731.0000 37310000 MONROE SCHOOL DISTRICT 3682 MICHELLE L PICKETT 2700 3RD AVENUE MONROE, WI, 53566	2700 3RD AVE City of Monroe - Not In TID VALLEY VIEW 1ST ADDITION BLOCK 3UNIT 1 VALLEY WEST 1 CONDOMINIUM RE-PLAT	A	0.31	\$11,800	\$183,700	\$195,500						0.31		
23251 3731.1000 37311000 MONROE SCHOOL DISTRICT 3682 SARA A JOHNSON 2702 3RD AVENUE MONROE, WI, 53566	2702 3RD AVE City of Monroe - Not In TID VALLEY WEST I CONDOMINIUMUNIT 2, FKA PRT LOT 11 BLK 3 VALLEY VIEW 1ST ADD	A	0.31	\$11,800	\$183,700	\$195,500						0.31		

YEAR
2025

State No.

ASSESSMENT ROLL FOR MONROE Green COUNTYKEY TO
CODES1.A - RESIDENTIAL
2.B - COMMERCIAL
3.C - MANUFACTURING
4.D - AGRICULTURAL5.E - UNDEVELOPED
5m - AGRICULTURAL FOREST
6.F - PRODUCTIVE FOREST LANDS
7.G - OTHER1. PFC REG. ENTERED BEFORE 1/1/72
2. PFC REG. ENTERED AFTER 12/31/71
3. PFC SPECIAL CLASSIFICATION
4. COUNTY FOREST CROP
5. MFL OPEN ENTERED AFTER 2004
6. MFL CLOSED ENTERED AFTER 2004
7. MFL OPEN ENTERED BEFORE 2005
8. MFL CLOSED ENTERED BEFORE 20051. FEDERAL
2. STATE
3. COUNTY
4. OTHEREXEMPT FROM GEN.
PROPERTY TAX**TOTAL
ACRES
THIS
LINE**

PARCEL NUMBER	SCHOOL DIST.	VOL/PAGE - REG. DEEDS	TOTAL ACRES OF DESC.	ACREAGE & VALUE OF DESCRIPTION SUBJECT TO GENERAL PROPERTY TAX						6. MFL CLOSED ENTERED AFTER 2004 7. MFL OPEN ENTERED BEFORE 2005 8. MFL CLOSED ENTERED BEFORE 2005		EXEMPT FROM GEN. PROPERTY TAX		ACRES THIS LINE
NAME & ADDRESS	SEC. TN. RANGE DESCRIPTION OF PROPERTY	C O D E	ACRES	LAND VALUE	IMPROVEMENT VALUE	TOTAL VALUE	C O D E	ACRES	VALUE	C O D E	ACRES			
23251 3732.0000 37320000 MONROE SCHOOL DISTRICT 3682 LUKE A JOHANSON, SARAH R JOHANSON 312 27TH STREET MONROE, WI, 53566	312 27TH ST City of Monroe - Not In TID VALLEY VIEW 1ST ADDITION BLOCK 3LOT 12	A	0.27	\$31,600	\$343,000	\$374,600						0.27		
23251 3733.0000 37330000 MONROE SCHOOL DISTRICT 3682 JUSTIN P FOULKER, ERICA K FOULKER 320 27TH STREET MONROE, WI, 53566	320 27TH ST City of Monroe - Not In TID VALLEY VIEW 1ST ADDITION BLOCK 3 LOT 13	A	0.50	\$41,600	\$322,900	\$364,500						0.50		
23251 3734.0000 37340000 MONROE SCHOOL DISTRICT 3682 ALLEN M ESSER, TAMI A ESSER 328 27TH ST MONROE, WI, 53566	328 27TH ST City of Monroe - Not In TID VALLEY VIEW 1ST ADDITION BLOCK 3 LOT 14	A	0.29	\$32,500	\$316,200	\$348,700						0.29		
23251 3735.0000 37350000 MONROE SCHOOL DISTRICT 3682 PATRICK D KENNY, ANNA D KENNY 406 27TH STREET MONROE, WI, 53566	406 27TH ST City of Monroe - Not In TID VALLEY VIEW ADDITION NO. 1 BLOCK 3LOT 15	A	0.32	\$33,800	\$283,300	\$317,100						0.32		

YEAR
2025

State No.

ASSESSMENT ROLL FOR MONROE Green COUNTYKEY TO
CODES1.A - RESIDENTIAL
2.B - COMMERCIAL
3.C - MANUFACTURING
4.D - AGRICULTURAL5. **E** - UNDEVELOPED
5**m** - AGRICULTURAL FOREST
6. **F** - PRODUCTIVE FOREST LANDS
7. **G** - OTHER1. PFC REG. ENTERED BEFORE 1/1/72
2. PFC REG. ENTERED AFTER 12/31/71
3. PFC SPECIAL CLASSIFICATION
4. COUNTY FOREST CROP
5. MFL OPEN ENTERED AFTER 2004
6. MFL CLOSED ENTERED AFTER 2004
7. MFL OPEN ENTERED BEFORE 2005
8. MFL CLOSED ENTERED BEFORE 20051. FEDERAL
2. STATE
3. COUNTY
4. OTHEREXEMPT FROM GEN.
PROPERTY TAX**TOTAL
ACRES
THIS
LINE**

PARCEL NUMBER	SCHOOL DIST.	VOL/PAGE - REG. DEEDS	TOTAL ACRES OF DESC.	ACREAGE & VALUE OF DESCRIPTION SUBJECT TO GENERAL PROPERTY TAX						6. MFL CLOSED ENTERED AFTER 2004 7. MFL OPEN ENTERED BEFORE 2005 8. MFL CLOSED ENTERED BEFORE 2005		EXEMPT FROM GEN. PROPERTY TAX		ACRES THIS LINE
NAME & ADDRESS	SEC. TN. RANGE DESCRIPTION OF PROPERTY	C O D E	ACRES	LAND VALUE	IMPROVEMENT VALUE	TOTAL VALUE	C O D E	ACRES	VALUE	C O D E	ACRES			
23251 3736.0000 37360000 BROOKER DONALD W & DARLENE L TRUST 2726 6TH AVENUE UNIT 3 MONROE, WI, 53566-3556	MONROE SCHOOL DISTRICT 3682 2726 6TH AVE UNIT 3 City of Monroe - Not In TID VALLEY VIEW HEIGHTS CONDOMINIUM UNIT 3 EXC N 27 FT OF LIMITED COMMON ELEMENT	A	0.22	\$8,000	\$210,500	\$218,500							0.22	
23251 3736.1000 37361000 JOYCE E COPLIEN 2726 6TH AVE UNIT 4 MONROE, WI, 53566	MONROE SCHOOL DISTRICT 3682 2726 6TH AVE UNIT 4 City of Monroe - Not In TID VALLEY VIEW HEIGHTS CONDOMINIUMUNIT 4 EXC N 27 FT OF LIMITED COMMON ELEMENT	A	0.16	\$8,000	\$210,700	\$218,700							0.16	
23251 3736.1100 37361100 BLUE ELAINE M REVOCABLE TRUST 2726 6TH AVENUE UNIT 7 MONROE, WI, 53566	MONROE SCHOOL DISTRICT 3682 2726 6TH AVE UNIT 7 City of Monroe - Not In TID VALLEY VIEW HEIGHTS CONDOMINIUMUNIT 7 EXC N 27 FT OF LIMITED COMMON ELEMENT	A	0.16	\$8,000	\$213,500	\$221,500							0.16	
23251 3736.1200 37361200 JEFFREY L MEYER, DEBORAH J MEYER 2726 6TH AVENUE UNIT 8 MONROE, WI, 53566	MONROE SCHOOL DISTRICT 3682 2726 6TH AVE UNIT 8 City of Monroe - Not In TID VALLEY VIEW HEIGHTS CONDOMINIUMUNIT 8 EXC LD CONV IN V638-P164 & EXC LD CONV IN V914 -710	A	0.35	\$8,000	\$260,000	\$268,000							0.35	

YEAR 2025	State No.
--------------	-----------

ASSESSMENT ROLL FOR MONROE Green COUNTY

KEY TO
CODES

1.A - RESIDENTIAL
2.B - COMMERCIAL
3.C - MANUFACTURING
4.D - AGRICULTURAL

5.E - UNDEVELOPED
5m - AGRICULTURAL FOREST
6.F - PRODUCTIVE FOREST LANDS
7.G - OTHER

1. PFC REG. ENTERED BEFORE 1/1/72
2. PFC REG. ENTERED AFTER 12/31/71
3. PFC SPECIAL CLASSIFICATION
4. COUNTY FOREST CROP
5. MFL OPEN ENTERED AFTER 2004
6. MFL CLOSED ENTERED AFTER 2004
7. MFL OPEN ENTERED BEFORE 2005
8. MFL CLOSED ENTERED BEFORE 2005

1. FEDERAL
2. STATE
3. COUNTY
4. OTHER

EXEMPT FROM GEN.
PROPERTY TAX

TOTAL
ACRES
THIS
LINE

PARCEL NUMBER	SCHOOL DIST.	VOL/PAGE - REG. DEEDS	TOTAL ACRES OF DESC.	ACREAGE & VALUE OF DESCRIPTION SUBJECT TO GENERAL PROPERTY TAX					6. MFL CLOSED ENTERED AFTER 2004 7. MFL OPEN ENTERED BEFORE 2005 8. MFL CLOSED ENTERED BEFORE 2005			EXEMPT FROM GEN. PROPERTY TAX		ACRES THIS LINE
NAME & ADDRESS	SEC. TN. RANGE DESCRIPTION OF PROPERTY	C O D E	ACRES	LAND VALUE	IMPROVEMENT VALUE	TOTAL VALUE	C O D E	ACRES	VALUE	C O D E	ACRES			
23251 3737.0000 37370000 MONROE SCHOOL DISTRICT 3682 The Cindy J. Heins Revocable Living Trust dated January 10, 2025 2726 6th Avenue, Unit 1 Monroe, WI, 53566	2726 6TH AVE UNIT 1 City of Monroe - Not In TID VALLEY VIEW HEIGHTS CONDOMINIUM UNIT 1	A	0.28	\$8,000	\$213,500	\$221,500						0.28		
23251 3737.1000 37371000 MONROE SCHOOL DISTRICT 3682 TRACY K LIEN 2726 6TH AVENUE UNIT 2 MONROE, WI, 53566	2726 6TH AVE UNIT 2 City of Monroe - Not In TID VALLEY VIEW HEIGHTS CONDOMINIUMUNIT 2	A	0.15	\$8,000	\$207,600	\$215,600						0.15		
23251 3737.1100 37371100 MONROE SCHOOL DISTRICT 3682 RICHARD W GLEASON, KATHLEEN A GLEASON 2726 6TH AVE UNIT 5 MONROE, WI, 53566-3556	2726 6TH AVE UNIT 5 City of Monroe - Not In TID VALLEY VIEW HEIGHTS CONDOMINIUM UNIT 5	A	0.15	\$8,000	\$216,200	\$224,200						0.15		
23251 3737.1200 37371200 MONROE SCHOOL DISTRICT 3682 KYAH L NORTON 2726 6TH AVENUE UNIT 6 MONROE, WI, 53566	2726 6TH AVE UNIT 6 City of Monroe - Not In TID VALLEY VIEW HEIGHTS CONDOMINIUMUNIT 6	A	0.15	\$8,000	\$228,000	\$236,000						0.15		

YEAR
2025

State No.

ASSESSMENT ROLL FOR MONROE Green COUNTYKEY TO
CODES1.A - RESIDENTIAL
2.B - COMMERCIAL
3.C - MANUFACTURING
4.D - AGRICULTURAL5. **E** - UNDEVELOPED
5**m** - AGRICULTURAL FOREST
6. **F** - PRODUCTIVE FOREST LANDS
7. **G** - OTHER1. PFC REG. ENTERED BEFORE 1/1/72
2. PFC REG. ENTERED AFTER 12/31/71
3. PFC SPECIAL CLASSIFICATION
4. COUNTY FOREST CROP
5. MFL OPEN ENTERED AFTER 2004
6. MFL CLOSED ENTERED AFTER 2004
7. MFL OPEN ENTERED BEFORE 2005
8. MFL CLOSED ENTERED BEFORE 20051. FEDERAL
2. STATE
3. COUNTY
4. OTHEREXEMPT FROM GEN.
PROPERTY TAX**TOTAL
ACRES
THIS
LINE**

PARCEL NUMBER	SCHOOL DIST.	VOL/PAGE - REG. DEEDS	TOTAL ACRES OF DESC.	ACREAGE & VALUE OF DESCRIPTION SUBJECT TO GENERAL PROPERTY TAX							6. MFL CLOSED ENTERED AFTER 2004 7. MFL OPEN ENTERED BEFORE 2005 8. MFL CLOSED ENTERED BEFORE 2005		EXEMPT FROM GEN. PROPERTY TAX		ACRES THIS LINE
NAME & ADDRESS		SEC. TN. RANGE DESCRIPTION OF PROPERTY	C O D E	ACRES	LAND VALUE	IMPROVEMENT VALUE	TOTAL VALUE	C O D E	ACRES	VALUE	C O D E	ACRES			
23251 3737.1300 37371300 TENA M RACKOW 2726 6TH AVENUE UNIT 9 MONROE, WI, 53566	MONROE SCHOOL DISTRICT 3682	2726 6TH AVE UNIT 9 City of Monroe - Not In TID VALLEY VIEW HEIGHTS CONDOMINIUM UNIT 9	A	0.15	\$8,000	\$216,200	\$224,200						0.15		
23251 3737.1400 37371400 Louise Rivers 2726 6th Avenue, #10 Monroe, WI, 53566	MONROE SCHOOL DISTRICT 3682	2726 6TH AVE UNIT 10 City of Monroe - Not In TID VALLEY VIEW HEIGHTS CONDOMINIUM UNIT 10	A	0.32	\$8,000	\$235,300	\$243,300						0.32		
23251 3738.0000 37380000 C/O ALTUS GROUP NHP WI ALZ LLC PO BOX 71970 PHOENIX, AZ, 85050	MONROE SCHOOL DISTRICT 3682	2800 6TH AVE City of Monroe - Not In TID VALLEY VIEW 1ST ADDITION CSM 1363 (V4-P282) LOT 1 BNG PRT LOT 3 BLK 4(POS V11-P153&154)	B	1.15	\$54,900	\$1,086,000	\$1,140,900						1.15		
23251 3738.1000 37381000 C/O ALTUS GROUP NHP WI ALZ LLC PO BOX 71970 PHOENIX, AZ, 85050	MONROE SCHOOL DISTRICT 3682	2810 8TH AVE A City of Monroe - Not In TID VALLEY VIEW 1ST ADDITION CSM 1363 (V4-P282) LOT 2 BNG PRT LOT 3 BLK 4, EXC PRT LOT 2 ELY OF PCL S OF SD LOT 2 & WLY OF W ROW HWY 69 (POS V11- P153&154)	B	1.03	\$49,400	\$515,700	\$565,100						1.03		

YEAR
2025

State No.

ASSESSMENT ROLL FOR MONROE Green COUNTYKEY TO
CODES1.A - RESIDENTIAL
2.B - COMMERCIAL
3.C - MANUFACTURING
4.D - AGRICULTURAL5.**E** - UNDEVELOPED
5**m** - AGRICULTURAL FOREST
6.**F** - PRODUCTIVE FOREST LANDS
7.**G** - OTHER1. PFC REG. ENTERED BEFORE 1/1/72
2. PFC REG. ENTERED AFTER 12/31/71
3. PFC SPECIAL CLASSIFICATION
4. COUNTY FOREST CROP
5. MFL OPEN ENTERED AFTER 2004
6. MFL CLOSED ENTERED AFTER 2004
7. MFL OPEN ENTERED BEFORE 2005
8. MFL CLOSED ENTERED BEFORE 20051. FEDERAL
2. STATE
3. COUNTY
4. OTHEREXEMPT FROM GEN.
PROPERTY TAX**TOTAL
ACRES
THIS
LINE**

PARCEL NUMBER	SCHOOL DIST.	VOL/PAGE - REG. DEEDS	TOTAL ACRES OF DESC.	ACREAGE & VALUE OF DESCRIPTION SUBJECT TO GENERAL PROPERTY TAX						6. MFL CLOSED ENTERED AFTER 2004 7. MFL OPEN ENTERED BEFORE 2005 8. MFL CLOSED ENTERED BEFORE 2005		EXEMPT FROM GEN. PROPERTY TAX		ACRES THIS LINE
NAME & ADDRESS	SEC. TN. RANGE DESCRIPTION OF PROPERTY	C O D E	ACRES	LAND VALUE	IMPROVEMENT VALUE	TOTAL VALUE	C O D E	ACRES	VALUE	C O D E	ACRES			
23251 3739.0000 37390000 MONROE SCHOOL DISTRICT 3682 DANIEL J GOEPFERT, DELINDA K GOEPFERT 2701 3RD AVENUE MONROE , WI, 53566	2701 3RD AVE City of Monroe - Not In TID VALLEY VIEW 1ST ADDITION BLOCK 5LOT 1	A	0.21	\$27,700	\$352,300	\$380,000						0.21		
23251 3740.0000 37400000 MONROE SCHOOL DISTRICT 3682 ADAM T GITZLAFF, MEGAN K GITZLAFF 2703 3RD AVENUE MONROE, WI, 53566	2703 3RD AVE City of Monroe - Not In TID VALLEY VIEW ADDITION NO 1 BLOCK 5LOT 2	A	0.29	\$32,500	\$321,400	\$353,900						0.29		
23251 3741.0000 37410000 MONROE SCHOOL DISTRICT 3682 JO LYNN GOFF 2715 3RD AVENUE MONROE, WI, 53566	2715 3RD AVE City of Monroe - Not In TID VALLEY VIEW 1ST ADDITION BLOCK 5LOT 3	A	0.26	\$31,500	\$340,600	\$372,100						0.26		
23251 3742.0000 37420000 MONROE SCHOOL DISTRICT 3682 BARBARA A HAUG 2721 3RD AVENUE MONROE, WI, 53566	2721 3RD AVE City of Monroe - Not In TID VALLEY VIEW ADDITION NO 1 BLOCK 5LOT 4	A	0.28	\$32,200	\$213,200	\$245,400						0.28		

YEAR 2025	State No.
--------------	-----------

ASSESSMENT ROLL FOR MONROE Green COUNTY

KEY TO
CODES

1.A - RESIDENTIAL
2.B - COMMERCIAL
3.C - MANUFACTURING
4.D - AGRICULTURAL

5.E - UNDEVELOPED
5m - AGRICULTURAL FOREST
6.F - PRODUCTIVE FOREST LANDS
7.G - OTHER

1. PFC REG. ENTERED BEFORE 1/1/72
2. PFC REG. ENTERED AFTER 12/31/71
3. PFC SPECIAL CLASSIFICATION
4. COUNTY FOREST CROP
5. MFL OPEN ENTERED AFTER 2004
6. MFL CLOSED ENTERED AFTER 2004
7. MFL OPEN ENTERED BEFORE 2005
8. MFL CLOSED ENTERED BEFORE 2005

1. FEDERAL
2. STATE
3. COUNTY
4. OTHER

EXEMPT FROM GEN.
PROPERTY TAX

TOTAL
ACRES
THIS
LINE

PARCEL NUMBER	SCHOOL DIST.	VOL/PAGE - REG. DEEDS	TOTAL ACRES OF DESC.	ACREAGE & VALUE OF DESCRIPTION SUBJECT TO GENERAL PROPERTY TAX					6. MFL CLOSED ENTERED AFTER 2004 7. MFL OPEN ENTERED BEFORE 2005 8. MFL CLOSED ENTERED BEFORE 2005			EXEMPT FROM GEN. PROPERTY TAX		ACRES THIS LINE
NAME & ADDRESS	SEC. TN. RANGE DESCRIPTION OF PROPERTY	C O D E	ACRES	LAND VALUE	IMPROVEMENT VALUE	TOTAL VALUE	C O D E	ACRES	VALUE	C O D E	ACRES			
23251 3743.0000 37430000 MONROE SCHOOL DISTRICT 3682 MICHAEL H KUNDERT, VICKI L KUNDERT 2727 3RD AVENUE MONROE, WI, 53566	2727 3RD AVE City of Monroe - Not In TID VALLEY VIEW 1ST ADDITION BLOCK 5 LOT 5	A	0.28	\$32,300	\$191,300	\$223,600						0.28		
23251 3744.0000 37440000 MONROE SCHOOL DISTRICT 3682 DENNIS C ZIMMERMAN, ADRIANA P ZIMMERMAN 2801 6TH AVENUE MONROE, WI, 53566	2801 6TH AVE City of Monroe - Not In TID WEST HAVEN CONDOMINIUM UNIT B, VALLEY VIEW 1ST ADD BLK 5	A	0.31	\$10,600	\$210,500	\$221,100						0.31		
23251 3744.1000 37441000 MONROE SCHOOL DISTRICT 3682 FREDERICK J KLOEPPING, ANN KLOEPPING 2803 6TH AVENUE MONROE, WI, 53566	2803 6TH AVE City of Monroe - Not In TID WEST HAVEN CONDOMINIUM UNIT A	A	0.31	\$10,600	\$258,400	\$269,000						0.31		
23251 3745.0000 37450000 MONROE SCHOOL DISTRICT 3682 JEFFERY W WUNSCHEL, MARIE GOLACKSON 2754 2ND AVENUE MONROE, WI, 53566	2754 2ND AVE City of Monroe - Not In TID VALLEY VIEW 1ST ADDITION BLOCK 5 LOT 7	A	0.33	\$34,500	\$239,200	\$273,700						0.33		

YEAR 2025	State No.
--------------	-----------

ASSESSMENT ROLL FOR MONROE Green COUNTY

KEY TO
CODES

1.A - RESIDENTIAL
2.B - COMMERCIAL
3.C - MANUFACTURING
4.D - AGRICULTURAL

5.E - UNDEVELOPED
5m - AGRICULTURAL FOREST
6.F - PRODUCTIVE FOREST LANDS
7.G - OTHER

1. PFC REG. ENTERED BEFORE 1/1/72
2. PFC REG. ENTERED AFTER 12/31/71
3. PFC SPECIAL CLASSIFICATION
4. COUNTY FOREST CROP
5. MFL OPEN ENTERED AFTER 2004
6. MFL CLOSED ENTERED AFTER 2004
7. MFL OPEN ENTERED BEFORE 2005
8. MFL CLOSED ENTERED BEFORE 2005

1. FEDERAL
2. STATE
3. COUNTY
4. OTHER

EXEMPT FROM GEN.
PROPERTY TAX

TOTAL
ACRES
THIS
LINE

PARCEL NUMBER	SCHOOL DIST.	VOL/PAGE - REG. DEEDS	TOTAL ACRES	ACREAGE & VALUE OF DESCRIPTION SUBJECT TO GENERAL PROPERTY TAX					6. MFL CLOSED ENTERED AFTER 2004 7. MFL OPEN ENTERED BEFORE 2005 8. MFL CLOSED ENTERED BEFORE 2005			EXEMPT FROM GEN. PROPERTY TAX		ACRES THIS LINE
		OF DESC.		ACRES	LAND VALUE	IMPROVEMENT VALUE	TOTAL VALUE		ACRES	VALUE		ACRES		
NAME & ADDRESS		SEC. TN. RANGE DESCRIPTION OF PROPERTY		C O D E					C O D E			C O D E		
23251 3746.0000 37460000	MONROE SCHOOL DISTRICT 3682	2750 2ND AVE City of Monroe - Not In TID VALLEY VIEW ADDITION NO 1 BLOCK 5LOT 8		A	0.29	\$32,700	\$237,400	\$270,100						0.29
STEPHEN L FLANAGAN 1610 11TH STREET MONROE, WI, 53566														
23251 3747.0000 37470000	MONROE SCHOOL DISTRICT 3682	2740 2ND AVE City of Monroe - Not In TID VALLEY VIEW 1ST ADDITION BLOCK 5LOT 9		A	0.28	\$32,000	\$303,000	\$335,000						0.28
AMBER L EVONOVICH, CASSIE J EVONOVICH 2740 2ND AVENUE MONROE, WI, 53566														
23251 3748.0000 37480000	MONROE SCHOOL DISTRICT 3682	2732 2ND AVE City of Monroe - Not In TID VALLEY VIEW 1ST ADD BLOCK 5 LOT 10		A	0.27	\$31,600	\$288,400	\$320,000						0.27
Mary Bhole 27 Oho Drive Cherokee Village, AR, 72529														
23251 3749.0000 37490000	MONROE SCHOOL DISTRICT 3682	2724 2ND AVE City of Monroe - Not In TID VALLEY VIEW ADDITION NO 1 BLOCK 5 LOT 11		A	0.27	\$31,700	\$180,000	\$211,700						0.27
THOMAS G PREGONT, DIANE M PREGONT 2724 2ND AVENUE MONROE, WI, 53566														

YEAR
2025

State No.

ASSESSMENT ROLL FOR MONROE Green COUNTYKEY TO
CODES1.A - RESIDENTIAL
2.B - COMMERCIAL
3.C - MANUFACTURING
4.D - AGRICULTURAL5. **E** - UNDEVELOPED
5**m** - AGRICULTURAL FOREST
6. **F** - PRODUCTIVE FOREST LANDS
7. **G** - OTHER1. PFC REG. ENTERED BEFORE 1/1/72
2. PFC REG. ENTERED AFTER 12/31/71
3. PFC SPECIAL CLASSIFICATION
4. COUNTY FOREST CROP
5. MFL OPEN ENTERED AFTER 2004
6. MFL CLOSED ENTERED AFTER 2004
7. MFL OPEN ENTERED BEFORE 2005
8. MFL CLOSED ENTERED BEFORE 20051. FEDERAL
2. STATE
3. COUNTY
4. OTHEREXEMPT FROM GEN.
PROPERTY TAX**TOTAL
ACRES
THIS
LINE**

PARCEL NUMBER	SCHOOL DIST.	VOL/PAGE - REG. DEEDS	TOTAL ACRES OF DESC.	ACREAGE & VALUE OF DESCRIPTION SUBJECT TO GENERAL PROPERTY TAX						6. MFL CLOSED ENTERED AFTER 2004 7. MFL OPEN ENTERED BEFORE 2005 8. MFL CLOSED ENTERED BEFORE 2005		EXEMPT FROM GEN. PROPERTY TAX		ACRES THIS LINE
NAME & ADDRESS	SEC. TN. RANGE DESCRIPTION OF PROPERTY	C O D E	ACRES	LAND VALUE	IMPROVEMENT VALUE	TOTAL VALUE	C O D E	ACRES	VALUE	C O D E	ACRES			
23251 3750.0000 37500000 MONROE SCHOOL DISTRICT 3682 BRIAN K DILLON, TRACY L DILLON 2720 2ND AVENUE MONROE, WI, 53566	2720 2ND AVE City of Monroe - Not In TID VALLEY VIEW 1ST ADDITION BLOCK 5LOT 12	A	0.27	\$31,700	\$298,300	\$330,000						0.27		
23251 3751.0000 37510000 MONROE SCHOOL DISTRICT 3682 JAMES R BEER 2718 2ND AVENUE MONROE, WI, 53566	2718 2ND AVE City of Monroe - Not In TID VALLEY VIEW ADDITION 1 BLOCK 5 LOT 13	A	0.26	\$31,500	\$322,700	\$354,200						0.26		
23251 3752.0000 37520000 MONROE SCHOOL DISTRICT 3682 WEBBER MICHAEL & CORRINE TRUST 2712 2ND AVENUE MONROE, WI, 53566	2712 2ND AVE City of Monroe - Not In TID VALLEY VIEW 1ST ADDITION BLOCK 5LOT 14	A	0.26	\$31,300	\$183,000	\$214,300						0.26		
23251 3753.0000 37530000 MONROE SCHOOL DISTRICT 3682 ERIC J DAVIS, LISA M DAVIS 202 27TH STREET MONROE, WI, 53566	202 27TH ST City of Monroe - Not In TID VALLEY VIEW 1ST ADDITION BLOCK 5LOT 15	A	0.31	\$33,500	\$355,300	\$388,800						0.31		

YEAR 2025	State No.
--------------	-----------

ASSESSMENT ROLL FOR MONROE Green COUNTY

KEY TO
CODES

1.A - RESIDENTIAL
2.B - COMMERCIAL
3.C - MANUFACTURING
4.D - AGRICULTURAL

5.E - UNDEVELOPED
5m - AGRICULTURAL FOREST
6.F - PRODUCTIVE FOREST LANDS
7.G - OTHER

1. PFC REG. ENTERED BEFORE 1/1/72
2. PFC REG. ENTERED AFTER 12/31/71
3. PFC SPECIAL CLASSIFICATION
4. COUNTY FOREST CROP
5. MFL OPEN ENTERED AFTER 2004
6. MFL CLOSED ENTERED AFTER 2004
7. MFL OPEN ENTERED BEFORE 2005
8. MFL CLOSED ENTERED BEFORE 2005

1. FEDERAL
2. STATE
3. COUNTY
4. OTHER

EXEMPT FROM GEN.
PROPERTY TAX

TOTAL
ACRES
THIS
LINE

PARCEL NUMBER	SCHOOL DIST.	VOL/PAGE - REG. DEEDS	TOTAL ACRES OF DESC.	ACREAGE & VALUE OF DESCRIPTION SUBJECT TO GENERAL PROPERTY TAX					6. MFL CLOSED ENTERED AFTER 2004 7. MFL OPEN ENTERED BEFORE 2005 8. MFL CLOSED ENTERED BEFORE 2005			EXEMPT FROM GEN. PROPERTY TAX		ACRES THIS LINE
NAME & ADDRESS		SEC. TN. RANGE DESCRIPTION OF PROPERTY	C O D E	ACRES	LAND VALUE	IMPROVEMENT VALUE	TOTAL VALUE	C O D E	ACRES	VALUE	C O D E	ACRES		
23251 3754.0000 37540000 SCOTT A ELLEFSON 206 27TH STREET MONROE, WI, 53566	MONROE SCHOOL DISTRICT 3682	206 27TH ST City of Monroe - Not In TID VALLEY VIEW 1ST ADDITION BLOCK 5UNIT 2 LOCK HAVEN CONDO II	A	0.33	\$10,000	\$146,200	\$156,200						0.33	
23251 3754.1000 37541000 TAMI R ROUNDY 208 27TH STREET MONROE, WI, 53566	MONROE SCHOOL DISTRICT 3682	208 27TH ST City of Monroe - Not In TID LOCK HAVEN CONDOMINIUM IUNIT 1	A	0.33	\$10,000	\$146,200	\$156,200						0.33	
23251 3755.0000 37550000 DOUGLAS L HAWKINS, SHERRIL A HAWKINS 2511 14TH AVENUE MONROE, WI, 53566	MONROE SCHOOL DISTRICT 3682	2511 14TH AVE City of Monroe - Not In TID LINCOLN HEIGHTS LOT 1	A	0.23	\$24,600	\$180,300	\$204,900						0.23	
23251 3756.0000 37560000 JAMES J JAEGGI JR, JANELLE JAEGGI 2513 14TH AVENUE MONROE, WI, 53566	MONROE SCHOOL DISTRICT 3682	2513 14TH AVE City of Monroe - Not In TID LINCOLN HEIGHTS LOT 2	A	0.22	\$24,300	\$271,000	\$295,300						0.22	

YEAR 2025	State No.
--------------	-----------

ASSESSMENT ROLL FOR MONROE Green COUNTY

KEY TO
CODES

1.A - RESIDENTIAL
2.B - COMMERCIAL
3.C - MANUFACTURING
4.D - AGRICULTURAL

5.E - UNDEVELOPED
5m - AGRICULTURAL FOREST
6.F - PRODUCTIVE FOREST LANDS
7.G - OTHER

1. PFC REG. ENTERED BEFORE 1/1/72
2. PFC REG. ENTERED AFTER 12/31/71
3. PFC SPECIAL CLASSIFICATION
4. COUNTY FOREST CROP
5. MFL OPEN ENTERED AFTER 2004
6. MFL CLOSED ENTERED AFTER 2004
7. MFL OPEN ENTERED BEFORE 2005
8. MFL CLOSED ENTERED BEFORE 2005

1. FEDERAL
2. STATE
3. COUNTY
4. OTHER

EXEMPT FROM GEN.
PROPERTY TAX

TOTAL
ACRES
THIS
LINE

PARCEL NUMBER	SCHOOL DIST.	VOL/PAGE - REG. DEEDS	TOTAL ACRES OF DESC.	ACREAGE & VALUE OF DESCRIPTION SUBJECT TO GENERAL PROPERTY TAX								EXEMPT FROM GEN. PROPERTY TAX		TOTAL ACRES THIS LINE
NAME & ADDRESS	SEC. TN. RANGE DESCRIPTION OF PROPERTY	C O D E	ACRES	LAND VALUE	IMPROVEMENT VALUE	TOTAL VALUE	C O D E	ACRES	VALUE	C O D E	ACRES			
4241 23251 3757.0000 37570000 PATRICIA A FLANNERY 2515 14TH AVENUE MONROE, WI, 53566	MONROE SCHOOL DISTRICT 3682 2515 14TH AVE City of Monroe - Not In TID LINCOLN HEIGHTSLOT 3	A	0.22	\$24,300	\$228,200	\$252,500								0.22
4242 23251 3758.0000 37580000 JAYNE M BUTTS 2519 14TH AVENUE MONROE, WI, 53566	MONROE SCHOOL DISTRICT 3682 2519 14TH AVE City of Monroe - Not In TID LINCOLN HEIGHTS LOT 4	A	0.22	\$24,300	\$323,900	\$348,200								0.22
4243 23251 3759.0000 37590000 CODY J ROBERTSON, THERESA L ROBERTSON 2525 14TH AVENUE MONROE, WI, 53566	MONROE SCHOOL DISTRICT 3682 2525 14TH AVE City of Monroe - Not In TID LINCOLN HEIGHTS LOT 5	A	0.23	\$24,600	\$307,900	\$332,500								0.23
4244 23251 3760.0000 37600000 DANIEL JAMES DENURE 2526 13 1/2 AVENUE MONROE, WI, 53566	MONROE SCHOOL DISTRICT 3682 2526 13TH 1/2 AVE City of Monroe - Not In TID LINCOLN HEIGHTS LOT 6	A	0.23	\$24,600	\$289,200	\$313,800								0.23

YEAR
2025

State No.

ASSESSMENT ROLL FOR MONROE Green COUNTYKEY TO
CODES1.A - RESIDENTIAL
2.B - COMMERCIAL
3.C - MANUFACTURING
4.D - AGRICULTURAL5. **E** - UNDEVELOPED
5m - AGRICULTURAL FOREST
6. **F** - PRODUCTIVE FOREST LANDS
7. **G** - OTHER1. PFC REG. ENTERED BEFORE 1/1/72
2. PFC REG. ENTERED AFTER 12/31/71
3. PFC SPECIAL CLASSIFICATION
4. COUNTY FOREST CROP
5. MFL OPEN ENTERED AFTER 2004
6. MFL CLOSED ENTERED AFTER 2004
7. MFL OPEN ENTERED BEFORE 2005
8. MFL CLOSED ENTERED BEFORE 20051. FEDERAL
2. STATE
3. COUNTY
4. OTHEREXEMPT FROM GEN.
PROPERTY TAX**TOTAL
ACRES
THIS
LINE**

PARCEL NUMBER	SCHOOL DIST.	VOL/PAGE - REG. DEEDS	TOTAL ACRES OF DESC.	ACREAGE & VALUE OF DESCRIPTION SUBJECT TO GENERAL PROPERTY TAX						6. MFL CLOSED ENTERED AFTER 2004 7. MFL OPEN ENTERED BEFORE 2005 8. MFL CLOSED ENTERED BEFORE 2005		EXEMPT FROM GEN. PROPERTY TAX		ACRES THIS LINE
NAME & ADDRESS	SEC. TN. RANGE DESCRIPTION OF PROPERTY	C O D E	ACRES	LAND VALUE	IMPROVEMENT VALUE	TOTAL VALUE	C O D E	ACRES	VALUE	C O D E	ACRES			
23251 3761.0000 37610000 CRAIG Q TUTTLE, HELEN H TUTTLE 2520 13 1/2 AVENUE MONROE, WI, 53566	MONROE SCHOOL DISTRICT 3682 2520 13TH 1/2 AVE City of Monroe - Not In TID LINCOLN HEIGHTS LOT 7	A	0.22	\$24,300	\$214,600	\$238,900						0.22		
23251 3762.0000 37620000 SCOTT HANSON, KRYSTLE HANSON 2514 13 1/2 AVENUE MONROE, WI, 53566-3327	MONROE SCHOOL DISTRICT 3682 2514 13TH 1/2 AVE City of Monroe - Not In TID LINCOLN HEIGHTS SUBDIVISIONLOT 8	A	0.22	\$24,300	\$392,800	\$417,100						0.22		
23251 3763.0000 37630000 TODD E HOUSTON, LEAH D HOUSTON 2508 13 1/2 AVENUE MONROE, WI, 53566	MONROE SCHOOL DISTRICT 3682 2508 13TH 1/2 AVE City of Monroe - Not In TID LINCOLN HEIGHTS LOT 9	A	0.22	\$24,300	\$263,300	\$287,600						0.22		
23251 3764.0000 37640000 BRAD D MILLER, CASSANDRA M MILLER 2500 13TH 1/2 AVENUE MONROE, WI, 53566	MONROE SCHOOL DISTRICT 3682 2500 13TH 1/2 AVE City of Monroe - Not In TID LINCOLN HEIGHTS LOT 10	A	0.23	\$24,600	\$335,600	\$360,200						0.23		

YEAR 2025	State No.
--------------	-----------

ASSESSMENT ROLL FOR MONROE Green COUNTY

KEY TO
CODES

1.A - RESIDENTIAL
2.B - COMMERCIAL
3.C - MANUFACTURING
4.D - AGRICULTURAL

5.E - UNDEVELOPED
5m - AGRICULTURAL FOREST
6.F - PRODUCTIVE FOREST LANDS
7.G - OTHER

1. PFC REG. ENTERED BEFORE 1/1/72
2. PFC REG. ENTERED AFTER 12/31/71
3. PFC SPECIAL CLASSIFICATION
4. COUNTY FOREST CROP
5. MFL OPEN ENTERED AFTER 2004
6. MFL CLOSED ENTERED AFTER 2004
7. MFL OPEN ENTERED BEFORE 2005
8. MFL CLOSED ENTERED BEFORE 2005

1. FEDERAL
2. STATE
3. COUNTY
4. OTHER

EXEMPT FROM GEN.
PROPERTY TAX

TOTAL
ACRES
THIS
LINE

PARCEL NUMBER	SCHOOL DIST.	VOL/PAGE - REG. DEEDS	TOTAL ACRES OF DESC.	ACREAGE & VALUE OF DESCRIPTION SUBJECT TO GENERAL PROPERTY TAX								EXEMPT FROM GEN. PROPERTY TAX		TOTAL ACRES THIS LINE
NAME & ADDRESS	SEC. TN. RANGE DESCRIPTION OF PROPERTY	C O D E	ACRES	LAND VALUE	IMPROVEMENT VALUE	TOTAL VALUE	C O D E	ACRES	VALUE	C O D E	ACRES			
4249 23251 3765.0000 37650000 KURT J SCHAEFER, SHERI A SCHAEFER 2507 13 1/2 AVENUE MONROE, WI, 53566	MONROE SCHOOL DISTRICT 3682 2507 13TH 1/2 AVE City of Monroe - Not In TID LINCOLN HEIGHTSLOT 11	A	0.27	\$26,600	\$395,700	\$422,300								0.27
4250 23251 3766.0000 37660000 Steven J. and Patricia A. Bowdish Irrevocable Trust, dated June 26, 2023 2511 13 1/2 Avenue Monroe, WI, 53566	MONROE SCHOOL DISTRICT 3682 2511 13TH 1/2 AVE City of Monroe - Not In TID LINCOLN HEIGHTS LOT 12	A	0.27	\$26,600	\$507,500	\$534,100								0.27
4251 23251 3767.0000 37670000 CHAD D DUHAI 2519 13 1/2 AVENUE MONROE, WI, 53566	MONROE SCHOOL DISTRICT 3682 2519 13TH 1/2 AVE City of Monroe - Not In TID LINCOLN HEIGHTSLOT 13	A	0.27	\$26,600	\$258,200	\$284,800								0.27
4252 23251 3768.0000 37680000 Michael and Julie Miller Irrevocable Trust, dated March 29, 2024 1309 26th St Monroe, WI, 53566	MONROE SCHOOL DISTRICT 3682 1309 26TH ST City of Monroe - Not In TID LINCOLN HEIGHTS LOT 14	A	0.27	\$26,600	\$194,400	\$221,000								0.27

YEAR
2025

State No.

ASSESSMENT ROLL FOR MONROE Green COUNTYKEY TO
CODES1.A - RESIDENTIAL
2.B - COMMERCIAL
3.C - MANUFACTURING
4.D - AGRICULTURAL5. **E** - UNDEVELOPED
5**m** - AGRICULTURAL FOREST
6. **F** - PRODUCTIVE FOREST LANDS
7. **G** - OTHER1. PFC REG. ENTERED BEFORE 1/1/72
2. PFC REG. ENTERED AFTER 12/31/71
3. PFC SPECIAL CLASSIFICATION
4. COUNTY FOREST CROP
5. MFL OPEN ENTERED AFTER 2004
6. MFL CLOSED ENTERED AFTER 2004
7. MFL OPEN ENTERED BEFORE 2005
8. MFL CLOSED ENTERED BEFORE 20051. FEDERAL
2. STATE
3. COUNTY
4. OTHEREXEMPT FROM GEN.
PROPERTY TAX**TOTAL
ACRES
THIS
LINE**

PARCEL NUMBER	SCHOOL DIST.	VOL/PAGE - REG. DEEDS	TOTAL ACRES OF DESC.	ACREAGE & VALUE OF DESCRIPTION SUBJECT TO GENERAL PROPERTY TAX						6. MFL CLOSED ENTERED AFTER 2004 7. MFL OPEN ENTERED BEFORE 2005 8. MFL CLOSED ENTERED BEFORE 2005		EXEMPT FROM GEN. PROPERTY TAX		ACRES THIS LINE
NAME & ADDRESS	SEC. TN. RANGE DESCRIPTION OF PROPERTY	C O D E	ACRES	LAND VALUE	IMPROVEMENT VALUE	TOTAL VALUE	C O D E	ACRES	VALUE	C O D E	ACRES			
23251 3769.0000 37690000 MONROE SCHOOL DISTRICT 3682 JED E KEEPERS, ANGELA K KEEPERS 1303 26TH STREET MONROE, WI, 53566	1303 26TH ST City of Monroe - Not In TID LINCOLN HEIGHTS LOT 15	A	0.27	\$26,600	\$204,100	\$230,700						0.27		
23251 3770.0000 37700000 MONROE SCHOOL DISTRICT 3682 RYAN M KELER, MEGAN K KESLER 2518 13TH AVENUE MONROE, WI, 53566	2518 13TH AVE City of Monroe - Not In TID LINCOLN HEIGHTS LOT 16	A	0.27	\$26,600	\$262,700	\$289,300						0.27		
23251 3771.0000 37710000 MONROE SCHOOL DISTRICT 3682 DAVID R MEIER, MARGARET A MEIER 2512 13TH AVENUE MONROE, WI, 53566	2512 13TH AVE City of Monroe - Not In TID LINCOLN HEIGHTS LOT 17	A	0.27	\$26,600	\$277,800	\$304,400						0.27		
23251 3772.0000 37720000 MONROE SCHOOL DISTRICT 3682 WENDY R SCHMOLDT 2506 13TH AVENUE MONROE, WI, 53566	2506 13TH AVE City of Monroe - Not In TID LINCOLN HEIGHTS LOT 18	A	0.27	\$26,600	\$253,200	\$279,800						0.27		

YEAR 2025	State No.
--------------	-----------

ASSESSMENT ROLL FOR MONROE Green COUNTY

KEY TO
CODES

1.A - RESIDENTIAL
2.B - COMMERCIAL
3.C - MANUFACTURING
4.D - AGRICULTURAL

5.E - UNDEVELOPED
5m - AGRICULTURAL FOREST
6.F - PRODUCTIVE FOREST LANDS
7.G - OTHER

1. PFC REG. ENTERED BEFORE 1/1/72
2. PFC REG. ENTERED AFTER 12/31/71
3. PFC SPECIAL CLASSIFICATION
4. COUNTY FOREST CROP
5. MFL OPEN ENTERED AFTER 2004
6. MFL CLOSED ENTERED AFTER 2004
7. MFL OPEN ENTERED BEFORE 2005
8. MFL CLOSED ENTERED BEFORE 2005

1. FEDERAL
2. STATE
3. COUNTY
4. OTHER

EXEMPT FROM GEN.
PROPERTY TAX

TOTAL
ACRES
THIS
LINE

PARCEL NUMBER	SCHOOL DIST.	VOL/PAGE - REG. DEEDS	TOTAL ACRES OF DESC.	ACREAGE & VALUE OF DESCRIPTION SUBJECT TO GENERAL PROPERTY TAX						6. MFL CLOSED ENTERED AFTER 2004 7. MFL OPEN ENTERED BEFORE 2005 8. MFL CLOSED ENTERED BEFORE 2005			EXEMPT FROM GEN. PROPERTY TAX		ACRES THIS LINE
NAME & ADDRESS		SEC. TN. RANGE DESCRIPTION OF PROPERTY	C O D E	ACRES	LAND VALUE	IMPROVEMENT VALUE	TOTAL VALUE	C O D E	ACRES	VALUE	C O D E	ACRES			
23251 3773.0000 37730000 CITY OF MONROE 1110 18TH AVE MONROE, WI, 53566	MONROE SCHOOL DISTRICT 3682	Exempt City of Monroe - Not In TID ALPHORN VALLEY CSM 2394 (V8-P119) PRT LOT 1 CONT .5A BNG PRT LOT 1 OF ALPHORN VALLEY & PRT LOT 94, ALL OF LOT 95 REPLAT OF MO-HO PARK EXEMPT									X4	0.50	0.50		
23251 3774.0000 37740000 BENJAMIN A DORNACKER 2210 RIDGEWAY ROAD MONROE, WI, 53566	MONROE SCHOOL DISTRICT 3682	2210 RIDGEWAY RD City of Monroe - Not In TID SECTION 26 ALPHORN VALLEY LOT 2	A	0.27	\$41,800	\$206,200	\$248,000						0.27		
23251 3775.0000 37750000 MICHAEL F HALATEK, TAMI J HALATEK 2204 RIDGEWAY RD MONROE, WI, 53566	MONROE SCHOOL DISTRICT 3682	2204 RIDGEWAY RD City of Monroe - Not In TID ALPHORN VALLEYLOT 3	A	0.27	\$41,600	\$213,700	\$255,300						0.27		
23251 3776.0000 37760000 LESLIE R MORGAN, BARBARA J MORGAN 2114 RIDGEWAY ROAD MONROE , WI, 53566	MONROE SCHOOL DISTRICT 3682	2114 RIDGEWAY RD City of Monroe - Not In TID ALPHORN VALLEY LOT 4	A	0.23	\$40,200	\$212,700	\$252,900						0.23		

YEAR
2025

State No.

ASSESSMENT ROLL FOR MONROE Green COUNTYKEY TO
CODES1.A - RESIDENTIAL
2.B - COMMERCIAL
3.C - MANUFACTURING
4.D - AGRICULTURAL5. **E** - UNDEVELOPED
5**m** - AGRICULTURAL FOREST
6. **F** - PRODUCTIVE FOREST LANDS
7. **G** - OTHER1. PFC REG. ENTERED BEFORE 1/1/72
2. PFC REG. ENTERED AFTER 12/31/71
3. PFC SPECIAL CLASSIFICATION
4. COUNTY FOREST CROP
5. MFL OPEN ENTERED AFTER 2004
6. MFL CLOSED ENTERED AFTER 2004
7. MFL OPEN ENTERED BEFORE 2005
8. MFL CLOSED ENTERED BEFORE 20051. FEDERAL
2. STATE
3. COUNTY
4. OTHEREXEMPT FROM GEN.
PROPERTY TAX**TOTAL
ACRES
THIS
LINE**

PARCEL NUMBER	SCHOOL DIST.	VOL/PAGE - REG. DEEDS	TOTAL ACRES OF DESC.	ACREAGE & VALUE OF DESCRIPTION SUBJECT TO GENERAL PROPERTY TAX						6. MFL CLOSED ENTERED AFTER 2004 7. MFL OPEN ENTERED BEFORE 2005 8. MFL CLOSED ENTERED BEFORE 2005		EXEMPT FROM GEN. PROPERTY TAX		ACRES THIS LINE
NAME & ADDRESS	SEC. TN. RANGE DESCRIPTION OF PROPERTY	C O D E	ACRES	LAND VALUE	IMPROVEMENT VALUE	TOTAL VALUE	C O D E	ACRES	VALUE	C O D E	ACRES			
23251 3777.0000 37770000 TERRY J SHAKER, GWEN L SHAKER 2108 RIDGEWAY RD MONROE, WI, 53566	MONROE SCHOOL DISTRICT 3682 2108 RIDGEWAY RD City of Monroe - Not In TID ALPHORN VALLEY LOT 5	A	0.23	\$40,200	\$217,300	\$257,500						0.23		
23251 3778.0000 37780000 ANGELA FLORES 2102 RIDGEWAY ROAD MONROE, WI, 53566	MONROE SCHOOL DISTRICT 3682 2102 RIDGEWAY RD City of Monroe - Not In TID ALPHORN VALLEY LOT 6	A	0.23	\$40,200	\$183,200	\$223,400						0.23		
23251 3779.0000 37790000 RYAN M LINDSEY 2038 RIDGEWAY ROAD MONROE, WI, 53566	MONROE SCHOOL DISTRICT 3682 2038 RIDGEWAY RD City of Monroe - Not In TID ALPHORN VALLEY LOT 7	A	0.23	\$40,200	\$203,500	\$243,700						0.23		
23251 3780.0000 37800000 CHRISTINA GONZALES 2032 RIDGEWAY RD MONROE, WI, 53566	MONROE SCHOOL DISTRICT 3682 2032 RIDGEWAY RD City of Monroe - Not In TID ALPHORN VALLEY LOT 8	A	0.24	\$40,400	\$226,000	\$266,400						0.24		

YEAR
2025

State No.

ASSESSMENT ROLL FOR MONROE Green COUNTYKEY TO
CODES1.A - RESIDENTIAL
2.B - COMMERCIAL
3.C - MANUFACTURING
4.D - AGRICULTURAL5.E - UNDEVELOPED
5m - AGRICULTURAL FOREST
6.F - PRODUCTIVE FOREST LANDS
7.G - OTHER1. PFC REG. ENTERED BEFORE 1/1/72
2. PFC REG. ENTERED AFTER 12/31/71
3. PFC SPECIAL CLASSIFICATION
4. COUNTY FOREST CROP
5. MFL OPEN ENTERED AFTER 2004
6. MFL CLOSED ENTERED AFTER 2004
7. MFL OPEN ENTERED BEFORE 2005
8. MFL CLOSED ENTERED BEFORE 20051. FEDERAL
2. STATE
3. COUNTY
4. OTHEREXEMPT FROM GEN.
PROPERTY TAX**TOTAL
ACRES
THIS
LINE**

PARCEL NUMBER	SCHOOL DIST.	VOL/PAGE - REG. DEEDS	TOTAL ACRES OF DESC.	ACREAGE & VALUE OF DESCRIPTION SUBJECT TO GENERAL PROPERTY TAX						6. MFL CLOSED ENTERED AFTER 2004 7. MFL OPEN ENTERED BEFORE 2005 8. MFL CLOSED ENTERED BEFORE 2005		EXEMPT FROM GEN. PROPERTY TAX		ACRES THIS LINE
NAME & ADDRESS	SEC. TN. RANGE DESCRIPTION OF PROPERTY	C O D E	ACRES	LAND VALUE	IMPROVEMENT VALUE	TOTAL VALUE	C O D E	ACRES	VALUE	C O D E	ACRES			
23251 3781.0000 37810000 ADAM J MATHEWS, ANGELA S MATHEWS 2026 RIDGEWAY ROAD MONROE, WI, 53566	MONROE SCHOOL DISTRICT 3682 2026 RIDGEWAY RD City of Monroe - Not In TID ALPHORN VALLEY LOT 9	A	0.25	\$40,700	\$266,900	\$307,600						0.25		
23251 3782.0000 37820000 MARK TAFT, LISA TAFT 2020 RIDGEWAY ROAD MONROE, WI, 53566	MONROE SCHOOL DISTRICT 3682 2020 RIDGEWAY RD City of Monroe - Not In TID ALPHORN VALLEY LOT 10	A	0.23	\$40,200	\$172,600	\$212,800						0.23		
23251 3783.0000 37830000 JESUS M MIRANDA SALGADO 2014 RIDGEWAY ROAD MONROE, WI, 53566	MONROE SCHOOL DISTRICT 3682 2014 RIDGEWAY RD City of Monroe - Not In TID ALPHORN VALLEY LOT 11	A	0.24	\$40,500	\$193,500	\$234,000						0.24		
23251 3784.0000 37840000 WAECHLI MARJORIE A REVOCABLE TRUST 2008 RIDGEWAY RD MONROE, WI, 53566	MONROE SCHOOL DISTRICT 3682 2008 RIDGEWAY RD City of Monroe - Not In TID ALPHORN VALLEY LOT 12	A	0.25	\$40,800	\$180,700	\$221,500						0.25		

YEAR 2025	State No.
--------------	-----------

ASSESSMENT ROLL FOR MONROE Green COUNTY

KEY TO
CODES

1.A - RESIDENTIAL
2.B - COMMERCIAL
3.C - MANUFACTURING
4.D - AGRICULTURAL

5.E - UNDEVELOPED
5m - AGRICULTURAL FOREST
6.F - PRODUCTIVE FOREST LANDS
7.G - OTHER

1. PFC REG. ENTERED BEFORE 1/1/72
2. PFC REG. ENTERED AFTER 12/31/71
3. PFC SPECIAL CLASSIFICATION
4. COUNTY FOREST CROP
5. MFL OPEN ENTERED AFTER 2004
6. MFL CLOSED ENTERED AFTER 2004
7. MFL OPEN ENTERED BEFORE 2005
8. MFL CLOSED ENTERED BEFORE 2005

1. FEDERAL
2. STATE
3. COUNTY
4. OTHER

EXEMPT FROM GEN.
PROPERTY TAX

TOTAL
ACRES
THIS
LINE

PARCEL NUMBER	SCHOOL DIST.	VOL/PAGE - REG. DEEDS	TOTAL ACRES	ACREAGE & VALUE OF DESCRIPTION					6. MFL CLOSED ENTERED AFTER 2004 7. MFL OPEN ENTERED BEFORE 2005 8. MFL CLOSED ENTERED BEFORE 2005			EXEMPT FROM GEN. PROPERTY TAX		ACRES THIS LINE
		OF DESC.	SUBJECT TO GENERAL PROPERTY TAX											
NAME & ADDRESS		SEC. TN. RANGE DESCRIPTION OF PROPERTY	C O D E	ACRES	LAND VALUE	IMPROVEMENT VALUE	TOTAL VALUE	C O D E	ACRES	VALUE	C O D E	ACRES		
23251 3785.0000 37850000 LYNN R PENDERGRASS 2002 RIDGEWAY ROAD MONROE, WI, 53566	MONROE SCHOOL DISTRICT 3682	2002 RIDGEWAY RD City of Monroe - Not In TID ALPHORN VALLEY LOT 13	A	0.31	\$43,500	\$131,900	\$175,400						0.31	
23251 3786.0000 37860000 Aidan Lambert 2000 Ridgeway RD Monroe, WI, 53566	MONROE SCHOOL DISTRICT 3682	2000 RIDGEWAY RD City of Monroe - Not In TID ALPHORN VALLEY LOT 14	A	0.37	\$46,200	\$153,800	\$200,000						0.37	
23251 3787.0000 37870000 MONROE CHURCH OF CHRIST 103 N 20TH AVENUE MONROE, WI, 53566	MONROE SCHOOL DISTRICT 3682	103 N 20TH AVE City of Monroe - TID #8 (2518) ALPHORN VALLEY LOT 15 (PRT LOT 47 REPLAT MO-HO); ALSO N 120 FT OF LOT 47 MO-HO PARK AND 1/2 VAC ST LYG W OF PROPERTY EXEMPT									X5	0.31	0.31	
23251 3788.0000 37880000 WAYNE E MARTIN JR, HOPE A WYMAN (MARTIN) 2007 RIDGEWAY ROAD MONROE, WI, 53566	MONROE SCHOOL DISTRICT 3682	2007 RIDGEWAY RD City of Monroe - Not In TID ALPHORN VALLEY LOT 16	A	0.25	\$41,100	\$176,500	\$217,600						0.25	

YEAR 2025	State No.
--------------	-----------

ASSESSMENT ROLL FOR MONROE Green COUNTY

KEY TO
CODES

1.A - RESIDENTIAL
2.B - COMMERCIAL
3.C - MANUFACTURING
4.D - AGRICULTURAL

5.E - UNDEVELOPED
5m - AGRICULTURAL FOREST
6.F - PRODUCTIVE FOREST LANDS
7.G - OTHER

1. PFC REG. ENTERED BEFORE 1/1/72
2. PFC REG. ENTERED AFTER 12/31/71
3. PFC SPECIAL CLASSIFICATION
4. COUNTY FOREST CROP
5. MFL OPEN ENTERED AFTER 2004
6. MFL CLOSED ENTERED AFTER 2004
7. MFL OPEN ENTERED BEFORE 2005
8. MFL CLOSED ENTERED BEFORE 2005

1. FEDERAL
2. STATE
3. COUNTY
4. OTHER

EXEMPT FROM GEN.
PROPERTY TAX

TOTAL
ACRES
THIS
LINE

PARCEL NUMBER	SCHOOL DIST.	VOL/PAGE - REG. DEEDS	TOTAL ACRES OF DESC.	ACREAGE & VALUE OF DESCRIPTION SUBJECT TO GENERAL PROPERTY TAX					6. MFL CLOSED ENTERED AFTER 2004 7. MFL OPEN ENTERED BEFORE 2005 8. MFL CLOSED ENTERED BEFORE 2005			EXEMPT FROM GEN. PROPERTY TAX		ACRES THIS LINE
NAME & ADDRESS		SEC. TN. RANGE DESCRIPTION OF PROPERTY		C O D E	ACRES	LAND VALUE	IMPROVEMENT VALUE	TOTAL VALUE	C O D E	ACRES	VALUE	C O D E	ACRES	
23251 3789.0000 37890000 MONROE SCHOOL DISTRICT 3682 WAYNE E MARTIN JR, HOPE A WYMAN (MARTIN) 2007 RIDGEWAY ROAD MONROE, WI, 53566		Ridgeway Rd City of Monroe - Not In TID ALPHORN VALLEY LOT 17		A	0.24	\$10,200	\$0	\$10,200						0.24
23251 3790.0000 37900000 MONROE SCHOOL DISTRICT 3682 DEE DEE L SEFFROOD PO BOX 731 MONROE, WI, 53566-0731		2023 RIDGEWAY RD City of Monroe - Not In TID ALPHORN VALLEYLOT 18		A	0.24	\$40,200	\$144,900	\$185,100						0.24
23251 3791.0000 37910000 MONROE SCHOOL DISTRICT 3682 NATHAN G GRINNELL, SANDRA L GRINNELL 2029 RIDGEWAY RD MONROE, WI, 53566		2029 RIDGEWAY RD City of Monroe - Not In TID ALPHORN VALLEY LOT 19		A	0.25	\$40,800	\$178,900	\$219,700						0.25
23251 3792.0000 37920000 MONROE SCHOOL DISTRICT 3682 RYAN M LINDSEY 2038 RIDGEWAY ROAD MONROE, WI, 53566		2035 RIDGEWAY RD City of Monroe - Not In TID 1ST ADD ALPHORN VALLEYLOT 24		A	0.25	\$40,700	\$137,300	\$178,000						0.25

YEAR 2025	State No.
--------------	-----------

ASSESSMENT ROLL FOR MONROE Green COUNTY

KEY TO
CODES

1.A - RESIDENTIAL
2.B - COMMERCIAL
3.C - MANUFACTURING
4.D - AGRICULTURAL

5.E - UNDEVELOPED
5m - AGRICULTURAL FOREST
6.F - PRODUCTIVE FOREST LANDS
7.G - OTHER

1. PFC REG. ENTERED BEFORE 1/1/72
2. PFC REG. ENTERED AFTER 12/31/71
3. PFC SPECIAL CLASSIFICATION
4. COUNTY FOREST CROP
5. MFL OPEN ENTERED AFTER 2004
6. MFL CLOSED ENTERED AFTER 2004
7. MFL OPEN ENTERED BEFORE 2005
8. MFL CLOSED ENTERED BEFORE 2005

1. FEDERAL
2. STATE
3. COUNTY
4. OTHER

EXEMPT FROM GEN.
PROPERTY TAX

TOTAL
ACRES
THIS
LINE

PARCEL NUMBER	SCHOOL DIST.	VOL/PAGE - REG. DEEDS	TOTAL ACRES OF DESC.	ACREAGE & VALUE OF DESCRIPTION SUBJECT TO GENERAL PROPERTY TAX				6. MFL CLOSED ENTERED AFTER 2004 7. MFL OPEN ENTERED BEFORE 2005 8. MFL CLOSED ENTERED BEFORE 2005			EXEMPT FROM GEN. PROPERTY TAX		ACRES THIS LINE
NAME & ADDRESS	SEC. TN. RANGE DESCRIPTION OF PROPERTY	C O D E	ACRES	LAND VALUE	IMPROVEMENT VALUE	TOTAL VALUE	C O D E	ACRES	VALUE	C O D E	ACRES		
23251 3793.0000 37930000 RHONDA J AMMANN 2101 RIDGEWAY RD MONROE, WI, 53566	MONROE SCHOOL DISTRICT 3682 2101 RIDGEWAY RD City of Monroe - Not In TID 1ST ADD ALPHORN VALLEY LOT 25 (90' X 120')	A	0.26	\$41,500	\$224,100	\$265,600						0.26	
23251 3794.0000 37940000 Jenny Tellez 2107 Ridgeway RD Monroe, WI, 53566	MONROE SCHOOL DISTRICT 3682 2107 RIDGEWAY RD City of Monroe - Not In TID 1ST ADDITION ALPHORN VALLEY LOT 26	A	0.25	\$41,000	\$219,000	\$260,000						0.25	
23251 3795.0000 37950000 KEITH A BABB, SHERYL A BABB 2113 RIDGEWAY RD MONROE, WI, 53566	MONROE SCHOOL DISTRICT 3682 2113 RIDGEWAY RD City of Monroe - Not In TID 1ST ADD ALPHORN VALLEYLOT 27 & W 10 FT LOT 28 (DESC AS PARCEL "D" IN POS V5-P42)	A	0.23	\$40,200	\$219,300	\$259,500						0.23	
23251 3796.0000 37960000 SHERRI M SEVERSON 110 25TH AVENUE MONROE, WI, 53566	MONROE SCHOOL DISTRICT 3682 2201 RIDGEWAY RD City of Monroe - Not In TID 1ST ADD ALPHORN VALLEYLOT 28, EXC W 10 FT OF & W 25 FT LOT 29(DESCRIBED IN PARCEL C OF POS V5-P42)	A	0.25	\$40,800	\$228,800	\$269,600						0.25	

YEAR 2025	State No.
--------------	-----------

ASSESSMENT ROLL FOR MONROE Green COUNTY

KEY TO
CODES

1.A - RESIDENTIAL
2.B - COMMERCIAL
3.C - MANUFACTURING
4.D - AGRICULTURAL

5.E - UNDEVELOPED
5m - AGRICULTURAL FOREST
6.F - PRODUCTIVE FOREST LANDS
7.G - OTHER

1. PFC REG. ENTERED BEFORE 1/1/72
2. PFC REG. ENTERED AFTER 12/31/71
3. PFC SPECIAL CLASSIFICATION
4. COUNTY FOREST CROP
5. MFL OPEN ENTERED AFTER 2004
6. MFL CLOSED ENTERED AFTER 2004
7. MFL OPEN ENTERED BEFORE 2005
8. MFL CLOSED ENTERED BEFORE 2005

1. FEDERAL
2. STATE
3. COUNTY
4. OTHER

EXEMPT FROM GEN.
PROPERTY TAX

TOTAL
ACRES
THIS
LINE

PARCEL NUMBER	SCHOOL DIST.	VOL/PAGE - REG. DEEDS	TOTAL ACRES OF DESC.	ACREAGE & VALUE OF DESCRIPTION SUBJECT TO GENERAL PROPERTY TAX					6. MFL CLOSED ENTERED AFTER 2004 7. MFL OPEN ENTERED BEFORE 2005 8. MFL CLOSED ENTERED BEFORE 2005			EXEMPT FROM GEN. PROPERTY TAX		ACRES THIS LINE
NAME & ADDRESS	SEC. TN. RANGE DESCRIPTION OF PROPERTY	C O D E	ACRES	LAND VALUE	IMPROVEMENT VALUE	TOTAL VALUE	C O D E	ACRES	VALUE	C O D E	ACRES			
23251 3797.0000 37970000 Cora Bilhorn 2211 Ridgeway Road Monroe, WI, 53566	MONROE SCHOOL DISTRICT 3682 2211 RIDGEWAY RD City of Monroe - Not In TID FIRST ADDITION ALPHORN VALLEYW 114 FT LOT 30 & E 50 FT LOT 29 (PARCEL B POS V5-P42)	A	0.48	\$50,800	\$217,200	\$268,000							0.48	
23251 3798.0000 37980000 CITY OF MONROE 1110 18TH AVE MONROE, WI, 53566	MONROE SCHOOL DISTRICT 3682 Exempt City of Monroe - Not In TID 1ST ADD ALPHORN VALLEYLOT 30, EXC W 114 FT DESC IN PARCEL A POS V5-P42 EXEMPT(ALSO DESC AS E 89.5 FT OF LOT 30)									X4	0.07		0.07	
23251 3815.0000 38150000 MARCIA L DUBACH 3023 6TH AVENUE MONROE, WI, 53566	MONROE SCHOOL DISTRICT 3682 3023 6TH AVE City of Monroe - Not In TID VALLEY VIEW ADDITION NO 2 BLOCK 1LOT 20	A	0.29	\$32,400	\$263,300	\$295,700							0.29	
23251 3816.0000 38160000 DANIEL W NEWMAN, PATSY A NEWMAN 3029 6TH AVENUE MONROE, WI, 53566	MONROE SCHOOL DISTRICT 3682 3029 6TH AVE City of Monroe - Not In TID VALLEY VIEW 2ND ADDITION BLOCK 1 LOT 21	A	0.61	\$46,700	\$287,700	\$334,400							0.61	

YEAR 2025	State No.
--------------	-----------

ASSESSMENT ROLL FOR MONROE Green COUNTY

KEY TO
CODES

1.A - RESIDENTIAL
2.B - COMMERCIAL
3.C - MANUFACTURING
4.D - AGRICULTURAL

5.E - UNDEVELOPED
5m - AGRICULTURAL FOREST
6.F - PRODUCTIVE FOREST LANDS
7.G - OTHER

1. PFC REG. ENTERED BEFORE 1/1/72
2. PFC REG. ENTERED AFTER 12/31/71
3. PFC SPECIAL CLASSIFICATION
4. COUNTY FOREST CROP
5. MFL OPEN ENTERED AFTER 2004
6. MFL CLOSED ENTERED AFTER 2004
7. MFL OPEN ENTERED BEFORE 2005
8. MFL CLOSED ENTERED BEFORE 2005

1. FEDERAL
2. STATE
3. COUNTY
4. OTHER

EXEMPT FROM GEN.
PROPERTY TAX

TOTAL
ACRES
THIS
LINE

PARCEL NUMBER	SCHOOL DIST.	VOL/PAGE - REG. DEEDS	TOTAL ACRES	ACREAGE & VALUE OF DESCRIPTION SUBJECT TO GENERAL PROPERTY TAX					6. MFL CLOSED ENTERED AFTER 2004 7. MFL OPEN ENTERED BEFORE 2005 8. MFL CLOSED ENTERED BEFORE 2005			EXEMPT FROM GEN. PROPERTY TAX		ACRES THIS LINE
		OF DESC.		ACRES	LAND VALUE	IMPROVEMENT VALUE	TOTAL VALUE		ACRES	VALUE		ACRES		
NAME & ADDRESS		SEC. TN. RANGE DESCRIPTION OF PROPERTY	C O D E	ACRES	LAND VALUE	IMPROVEMENT VALUE	TOTAL VALUE	C O D E	ACRES	VALUE	C O D E	ACRES		
23251 3817.0000 38170000	MONROE SCHOOL DISTRICT 3682	3026 6TH AVE City of Monroe - Not In TID VALLEY VIEW 2ND ADDITION LOT 22	A	0.31	\$30,000	\$227,800	\$257,800						0.31	
ROBERT R BRENUM, J MARY BRENUM 3026 6TH AVENUE MONROE, WI, 53566-3561														
23251 3818.0000 38180000	MONROE SCHOOL DISTRICT 3682	3022 6TH AVE City of Monroe - Not In TID VALLEY VIEW ADDITION NO 2LOT 23	A	0.43	\$38,700	\$285,600	\$324,300						0.43	
TIMOTHY FELLERS 3022 6TH AVENUE MONROE, WI, 53566														
23251 3819.0000 38190000	MONROE SCHOOL DISTRICT 3682	3016 6TH AVE City of Monroe - Not In TID VALLEY VIEW ADDITION NO 2 BLOCK 1 LOT 24	A	0.28	\$32,400	\$285,500	\$317,900						0.28	
DEBRA L MEYER-HOLCOMB 3016 6TH AVENUE MONROE, WI, 53566														
23251 3820.0000 38200000	MONROE SCHOOL DISTRICT 3682	642 30TH ST City of Monroe - Not In TID VALLEY VIEW 2ND ADDITION LOT 25, EXC HWY REC WD-V1211-P978	A	0.39	\$36,900	\$284,200	\$321,100						0.39	
Wayne Martin 642 30th Street Monroe, WI, 53566														

YEAR
2025

State No.

ASSESSMENT ROLL FOR MONROE Green COUNTYKEY TO
CODES1.A - RESIDENTIAL
2.B - COMMERCIAL
3.C - MANUFACTURING
4.D - AGRICULTURAL5. **E** - UNDEVELOPED
5**m** - AGRICULTURAL FOREST
6. **F** - PRODUCTIVE FOREST LANDS
7. **G** - OTHER1. PFC REG. ENTERED BEFORE 1/1/72
2. PFC REG. ENTERED AFTER 12/31/71
3. PFC SPECIAL CLASSIFICATION
4. COUNTY FOREST CROP
5. MFL OPEN ENTERED AFTER 2004
6. MFL CLOSED ENTERED AFTER 2004
7. MFL OPEN ENTERED BEFORE 2005
8. MFL CLOSED ENTERED BEFORE 20051. FEDERAL
2. STATE
3. COUNTY
4. OTHEREXEMPT FROM GEN.
PROPERTY TAX**TOTAL
ACRES
THIS
LINE**

PARCEL NUMBER	SCHOOL DIST.	VOL/PAGE - REG. DEEDS	TOTAL ACRES OF DESC.	ACREAGE & VALUE OF DESCRIPTION SUBJECT TO GENERAL PROPERTY TAX							6. MFL CLOSED ENTERED AFTER 2004 7. MFL OPEN ENTERED BEFORE 2005 8. MFL CLOSED ENTERED BEFORE 2005		EXEMPT FROM GEN. PROPERTY TAX		ACRES THIS LINE
NAME & ADDRESS	SEC. TN. RANGE DESCRIPTION OF PROPERTY	C O D E	ACRES	LAND VALUE	IMPROVEMENT VALUE	TOTAL VALUE	C O D E	ACRES	VALUE	C O D E	ACRES				
23251 3900.1000 39001000 MONROE SCHOOL DISTRICT 3682 WOODFORD STATE BANK, 403 W 8TH STREET PO BOX 766 MONROE, WI, 53566	403 W 8TH ST City of Monroe - Not In TID CSM 5320 (V25-P301) PRT LOT 2, FKA CSM 4422 LOT 1 PRT SE4 NE4	B	1.25	\$163,400	\$2,245,500	\$2,408,900						1.25			
23251 3900.3000 39003000 MONROE SCHOOL DISTRICT 3682 WOODFORD STATE BANK 403 W 8TH STREET MONROE, WI, 53566	8th St City of Monroe - TID #9 (2519) CSM 5320 (V25-P301) PRT LOT 2 BNG PRT NE4	B	0.94	\$81,900	\$25,800	\$107,700						0.94			
23251 3900.4000 39004000 MONROE SCHOOL DISTRICT 3682 FARM & FLEET OF MONROE INC PO BOX 5391 JANESVILLE, WI, 53547	405 W 8TH ST City of Monroe - TID #9 (2519) CSM 5320 (V25-P301) LOT 1 BNG PRT NE4	B	7.68	\$567,200	\$3,334,000	\$3,901,200						7.68			
23251 4000.1100 40001100 MONROE SCHOOL DISTRICT 3682 CITY OF MONROE 1110 18TH AVENUE MONROE , WI, 53566	0 City of Monroe - Not In TID CSM 5107 (V24-P41) OUTLOT 1 BNG PRT SE4 SE4									X4	0.11	0.11			

YEAR 2025	State No.
--------------	-----------

ASSESSMENT ROLL FOR MONROE Green COUNTY

KEY TO
CODES

1.A - RESIDENTIAL
2.B - COMMERCIAL
3.C - MANUFACTURING
4.D - AGRICULTURAL

5.E - UNDEVELOPED
5m - AGRICULTURAL FOREST
6.F - PRODUCTIVE FOREST LANDS
7.G - OTHER

1. PFC REG. ENTERED BEFORE 1/1/72
2. PFC REG. ENTERED AFTER 12/31/71
3. PFC SPECIAL CLASSIFICATION
4. COUNTY FOREST CROP
5. MFL OPEN ENTERED AFTER 2004
6. MFL CLOSED ENTERED AFTER 2004
7. MFL OPEN ENTERED BEFORE 2005
8. MFL CLOSED ENTERED BEFORE 2005

1. FEDERAL
2. STATE
3. COUNTY
4. OTHER

EXEMPT FROM GEN.
PROPERTY TAX

TOTAL
ACRES
THIS
LINE

PARCEL NUMBER		SCHOOL DIST.	VOL/PAGE - REG. DEEDS	TOTAL ACRES OF DESC.	ACREAGE & VALUE OF DESCRIPTION SUBJECT TO GENERAL PROPERTY TAX								EXEMPT FROM GEN. PROPERTY TAX		ACRES THIS LINE
NAME & ADDRESS			SEC. TN. RANGE DESCRIPTION OF PROPERTY		C O D E	ACRES	LAND VALUE	IMPROVEMENT VALUE	TOTAL VALUE	C O D E	ACRES	VALUE	C O D E	ACRES	
4293	23251 4000.1200 40001200	MONROE SCHOOL DISTRICT 36820	City of Monroe - Not In TID CSM 5107 (V24-P41) PRT OUTLOT 2 BNG PRT NE4 SE4										X4	0.09	
	CITY OF MONROE 1110 18TH AVENUE MONROE, WI, 53566														
4294	23251 4000.1300 40001300	MONROE SCHOOL DISTRICT 36820	City of Monroe - Not In TID CSM 5107 (V24-P41) LOT 1 BNG PRT NE4 & SE4 OF SE4										X4	12.10	12.10
	CITY OF MONROE 1110 18TH AVENUE MONROE , WI, 53566														
4295	23251 4000.1500 40001500	MONROE SCHOOL DISTRICT 36820	1307 2ND ST City of Monroe - Not In TID CSM 5108 (V24-P45) LOT 1 BNG PRT SE4 SE4										X4	8.76	8.76
	GREEN COUNTY FAMILY YMCA INC 1307 2ND STREET MONROE, WI, 53566														
4296	23251 4001.0000 40010000	MONROE SCHOOL DISTRICT 36820	1129 2ND ST City of Monroe - Not In TID PARK PLACE LOT 1		A	0.27	\$34,200	\$348,300	\$382,500						0.27
	SANTOS TINOCO, MARIBEL LOBATO 1129 2ND STREET MONROE, WI, 53566														

YEAR 2025	State No.
--------------	-----------

ASSESSMENT ROLL FOR MONROE Green COUNTY

KEY TO
CODES

1.A - RESIDENTIAL
2.B - COMMERCIAL
3.C - MANUFACTURING
4.D - AGRICULTURAL

5.E - UNDEVELOPED
5m - AGRICULTURAL FOREST
6.F - PRODUCTIVE FOREST LANDS
7.G - OTHER

1. PFC REG. ENTERED BEFORE 1/1/72
2. PFC REG. ENTERED AFTER 12/31/71
3. PFC SPECIAL CLASSIFICATION
4. COUNTY FOREST CROP
5. MFL OPEN ENTERED AFTER 2004
6. MFL CLOSED ENTERED AFTER 2004
7. MFL OPEN ENTERED BEFORE 2005
8. MFL CLOSED ENTERED BEFORE 2005

1. FEDERAL
2. STATE
3. COUNTY
4. OTHER

EXEMPT FROM GEN.
PROPERTY TAX

TOTAL
ACRES
THIS
LINE

PARCEL NUMBER	SCHOOL DIST.	VOL/PAGE - REG. DEEDS	TOTAL ACRES OF DESC.	ACREAGE & VALUE OF DESCRIPTION SUBJECT TO GENERAL PROPERTY TAX					6. MFL CLOSED ENTERED AFTER 2004 7. MFL OPEN ENTERED BEFORE 2005 8. MFL CLOSED ENTERED BEFORE 2005			EXEMPT FROM GEN. PROPERTY TAX		ACRES THIS LINE
NAME & ADDRESS		SEC. TN. RANGE DESCRIPTION OF PROPERTY		C O D E	ACRES	LAND VALUE	IMPROVEMENT VALUE	TOTAL VALUE	C O D E	ACRES	VALUE	C O D E	ACRES	
23251 4002.0000 40020000	MONROE SCHOOL DISTRICT 3682	117 12TH AVE City of Monroe - Not In TID PARK PLACE LOT 2		A	0.27	\$34,200	\$316,600	\$350,800						0.27
JACQUELINE M SIMMONS 117 12TH AVENUE MONROE, WI, 53566														
23251 4003.0000 40030000	MONROE SCHOOL DISTRICT 3682	111 12TH AVE City of Monroe - Not In TID PARK PLACE LOT 3		A	0.26	\$33,700	\$296,200	\$329,900						0.26
MICHELLE R DAVIS 111 12TH AVENUE MONROE, WI, 53566														
23251 4004.0000 40040000	MONROE SCHOOL DISTRICT 3682	105 12TH AVE City of Monroe - Not In TID PARK PLACE LOT 4		A	0.34	\$37,300	\$374,200	\$411,500						0.34
CORY A FLETCHER, STEPHANIE M FLETCHER 105 12TH AVENUE MONROE, WI, 53566														
23251 4005.0000 40050000	MONROE SCHOOL DISTRICT 3682	1126 1ST STCT City of Monroe - Not In TID PARK PLACE LOT 5		A	0.26	\$34,000	\$336,200	\$370,200						0.26
William B. and Teresa L. Richardson Irrevocable Trust, dated March 7, 2025 2302 11th Street Monroe, WI, 53566														

YEAR 2025	State No.
--------------	-----------

ASSESSMENT ROLL FOR MONROE Green COUNTY

KEY TO
CODES

1.A - RESIDENTIAL
2.B - COMMERCIAL
3.C - MANUFACTURING
4.D - AGRICULTURAL

5.E - UNDEVELOPED
5m - AGRICULTURAL FOREST
6.F - PRODUCTIVE FOREST LANDS
7.G - OTHER

1. PFC REG. ENTERED BEFORE 1/1/72
2. PFC REG. ENTERED AFTER 12/31/71
3. PFC SPECIAL CLASSIFICATION
4. COUNTY FOREST CROP
5. MFL OPEN ENTERED AFTER 2004
6. MFL CLOSED ENTERED AFTER 2004
7. MFL OPEN ENTERED BEFORE 2005
8. MFL CLOSED ENTERED BEFORE 2005

1. FEDERAL
2. STATE
3. COUNTY
4. OTHER

EXEMPT FROM GEN.
PROPERTY TAX

TOTAL
ACRES
THIS
LINE

PARCEL NUMBER	SCHOOL DIST.	VOL/PAGE - REG. DEEDS	TOTAL ACRES OF DESC.	ACREAGE & VALUE OF DESCRIPTION SUBJECT TO GENERAL PROPERTY TAX								EXEMPT FROM GEN. PROPERTY TAX		TOTAL ACRES THIS LINE
NAME & ADDRESS	SEC. TN. RANGE DESCRIPTION OF PROPERTY	C O D E	ACRES	LAND VALUE	IMPROVEMENT VALUE	TOTAL VALUE	C O D E	ACRES	VALUE	C O D E	ACRES			
4301 23251 4006.0000 40060000 MONROE SCHOOL DISTRICT 3682 MARTIN PATRICK E & JOYCE E LIVING TRUST 1120 1ST STREET COURT MONROE, WI, 53566	1120 1ST ST City of Monroe - Not In TID PARK PLACELOT 6	A	0.28	\$34,900	\$394,200	\$429,100								0.28
4302 23251 4007.0000 40070000 MONROE SCHOOL DISTRICT 3682 KENT B PIEPER, JEANNE A BABULA 1110 1ST ST COURT MONROE, WI, 53566	1110 1ST ST City of Monroe - Not In TID PARK PLACE LOT 7	A	0.33	\$37,000	\$337,900	\$374,900								0.33
4303 23251 4008.0000 40080000 MONROE SCHOOL DISTRICT 3682 CHARLES M ERDLEY, MELISSA A ERDLEY W5505 CENTER ROAD MONROE, WI, 53566	1106 1ST ST City of Monroe - Not In TID PARK PLACE LOT 8	A	0.27	\$34,200	\$370,200	\$404,400								0.27
4304 23251 4009.0000 40090000 MONROE SCHOOL DISTRICT 3682 REID A STANGEL, CHERYL A STANGEL 1105 1ST ST COURT MONROE, WI, 53566	1105 1ST ST City of Monroe - Not In TID PARK PLACELOT 9	A	0.30	\$35,500	\$463,700	\$499,200								0.30

YEAR 2025	State No.
--------------	-----------

ASSESSMENT ROLL FOR MONROE Green COUNTY

KEY TO
CODES

1.A - RESIDENTIAL
2.B - COMMERCIAL
3.C - MANUFACTURING
4.D - AGRICULTURAL

5.E - UNDEVELOPED
5m - AGRICULTURAL FOREST
6.F - PRODUCTIVE FOREST LANDS
7.G - OTHER

1. PFC REG. ENTERED BEFORE 1/1/72
2. PFC REG. ENTERED AFTER 12/31/71
3. PFC SPECIAL CLASSIFICATION
4. COUNTY FOREST CROP
5. MFL OPEN ENTERED AFTER 2004
6. MFL CLOSED ENTERED AFTER 2004
7. MFL OPEN ENTERED BEFORE 2005
8. MFL CLOSED ENTERED BEFORE 2005

1. FEDERAL
2. STATE
3. COUNTY
4. OTHER

EXEMPT FROM GEN.
PROPERTY TAX

TOTAL
ACRES
THIS
LINE

PARCEL NUMBER	SCHOOL DIST.	VOL/PAGE - REG. DEEDS	TOTAL ACRES OF DESC.	ACREAGE & VALUE OF DESCRIPTION SUBJECT TO GENERAL PROPERTY TAX					6. MFL CLOSED ENTERED AFTER 2004 7. MFL OPEN ENTERED BEFORE 2005 8. MFL CLOSED ENTERED BEFORE 2005			EXEMPT FROM GEN. PROPERTY TAX		ACRES THIS LINE
NAME & ADDRESS		SEC. TN. RANGE DESCRIPTION OF PROPERTY		C O D E	ACRES	LAND VALUE	IMPROVEMENT VALUE	TOTAL VALUE	C O D E	ACRES	VALUE	C O D E	ACRES	
23251 4010.0000 40100000 MONROE SCHOOL DISTRICT 3682 NICKOLAS G WELLMAN, TONI K WELLMAN 1111 1ST STREET COURT MONROE, WI, 53566		1111 1ST ST City of Monroe - Not In TID PARK PLACE LOT 10		A	0.31	\$36,100	\$316,200	\$352,300						0.31
23251 4011.0000 40110000 MONROE SCHOOL DISTRICT 3682 MARK G PATTERSON, MARCIE L PATTERSON 1123 1ST STREET COURT MONROE, WI, 53566		1123 1ST STCT City of Monroe - Not In TID PARK PLACE LOT 11		A	0.34	\$37,400	\$373,000	\$410,400						0.34
23251 4012.0000 40120000 MONROE SCHOOL DISTRICT 3682 JUAN L LOPEZ, MARIA N LOPEZ 119 N 12TH AVENUE MONROE, WI, 53566		119 N 12TH AVE City of Monroe - Not In TID PARK PLACE LOT 12		A	0.31	\$36,100	\$228,200	\$264,300						0.31
23251 4013.0000 40130000 MONROE SCHOOL DISTRICT 3682 ERJ Marti Revocable Trust Dated May 1st, 2023 1140 2nd Street N Monroe, WI, 53566		1140 2ND N ST City of Monroe - Not In TID PARK PLACE LOT 13		A	0.33	\$36,700	\$276,300	\$313,000						0.33

YEAR 2025	State No.
--------------	-----------

ASSESSMENT ROLL FOR MONROE Green COUNTY

KEY TO
CODES

1.A - RESIDENTIAL
2.B - COMMERCIAL
3.C - MANUFACTURING
4.D - AGRICULTURAL

5.E - UNDEVELOPED
5m - AGRICULTURAL FOREST
6.F - PRODUCTIVE FOREST LANDS
7.G - OTHER

1. PFC REG. ENTERED BEFORE 1/1/72
2. PFC REG. ENTERED AFTER 12/31/71
3. PFC SPECIAL CLASSIFICATION
4. COUNTY FOREST CROP
5. MFL OPEN ENTERED AFTER 2004
6. MFL CLOSED ENTERED AFTER 2004
7. MFL OPEN ENTERED BEFORE 2005
8. MFL CLOSED ENTERED BEFORE 2005

1. FEDERAL
2. STATE
3. COUNTY
4. OTHER

EXEMPT FROM GEN.
PROPERTY TAX

TOTAL
ACRES
THIS
LINE

PARCEL NUMBER	SCHOOL DIST.	VOL/PAGE - REG. DEEDS	TOTAL ACRES OF DESC.	ACREAGE & VALUE OF DESCRIPTION SUBJECT TO GENERAL PROPERTY TAX								EXEMPT FROM GEN. PROPERTY TAX		TOTAL ACRES THIS LINE
NAME & ADDRESS	SEC. TN. RANGE DESCRIPTION OF PROPERTY	C O D E	ACRES	LAND VALUE	IMPROVEMENT VALUE	TOTAL VALUE	C O D E	ACRES	VALUE	C O D E	ACRES			
430923251 4014.0000 40140000 JOHN WASCOE, ANNA MARIE WASCOE 1134 2ND STREET N MONROE, WI, 53566	MONROE SCHOOL DISTRICT 3682 1134 2ND ST N City of Monroe - Not In TID PARK PLACELOT 14	A	0.28	\$34,600	\$426,400	\$461,000								0.28
431023251 4015.0000 40150000 RONALD J MARKHAM, KIMBERLY J MARKHAM 1131 2ND STREET N MONROE, WI, 53566	MONROE SCHOOL DISTRICT 3682 1131 2ND N ST City of Monroe - Not In TID PARK PLACELOT 15	A	0.27	\$34,200	\$368,000	\$402,200								0.27
431123251 4016.0000 40160000 JOE M SPRINKLE, CHRISTILEE A SPRINKLE 1139 2ND STREET NORTH MONROE, WI, 53566	MONROE SCHOOL DISTRICT 3682 1139 2ND N ST City of Monroe - Not In TID PARK PLACELOT 16	A	0.26	\$34,000	\$240,500	\$274,500								0.26
431223251 4017.0000 40170000 RONALD J MARKHAM, KIMBERLY J MARKHAM 1131 2ND STREET N MONROE, WI, 53566	MONROE SCHOOL DISTRICT 3682 N 12th Ave City of Monroe - Not In TID PARK PLACE LOT 17	A	0.28	\$34,800	\$0	\$34,800								0.28

YEAR 2025	State No.
--------------	-----------

ASSESSMENT ROLL FOR MONROE Green COUNTY

KEY TO
CODES

1.A - RESIDENTIAL
2.B - COMMERCIAL
3.C - MANUFACTURING
4.D - AGRICULTURAL

5.E - UNDEVELOPED
5m - AGRICULTURAL FOREST
6.F - PRODUCTIVE FOREST LANDS
7.G - OTHER

1. PFC REG. ENTERED BEFORE 1/1/72
2. PFC REG. ENTERED AFTER 12/31/71
3. PFC SPECIAL CLASSIFICATION
4. COUNTY FOREST CROP
5. MFL OPEN ENTERED AFTER 2004
6. MFL CLOSED ENTERED AFTER 2004
7. MFL OPEN ENTERED BEFORE 2005
8. MFL CLOSED ENTERED BEFORE 2005

1. FEDERAL
2. STATE
3. COUNTY
4. OTHER

EXEMPT FROM GEN.
PROPERTY TAX

TOTAL
ACRES
THIS
LINE

PARCEL NUMBER	SCHOOL DIST.	VOL/PAGE - REG. DEEDS	TOTAL ACRES OF DESC.	ACREAGE & VALUE OF DESCRIPTION SUBJECT TO GENERAL PROPERTY TAX					6. MFL CLOSED ENTERED AFTER 2004 7. MFL OPEN ENTERED BEFORE 2005 8. MFL CLOSED ENTERED BEFORE 2005			EXEMPT FROM GEN. PROPERTY TAX		ACRES THIS LINE
NAME & ADDRESS		SEC. TN. RANGE DESCRIPTION OF PROPERTY		C O D E	ACRES	LAND VALUE	IMPROVEMENT VALUE	TOTAL VALUE	C O D E	ACRES	VALUE	C O D E	ACRES	
23251 4018.0000 40180000 MONROE SCHOOL DISTRICT 3682 MICHAEL R SPOERRY, JOAN J SPOERRY 215 12TH AVENUE NORTH MONROE, WI, 53566		215 N 12TH AVE City of Monroe - Not In TID PARK PLACE LOT 18		A	0.27	\$34,200	\$271,000	\$305,200						0.27
23251 4019.0000 40190000 MONROE SCHOOL DISTRICT 3682 JODI N GRANADOS 301 N 12TH AVENUE MONROE, WI, 53566		301 N 12TH AVE City of Monroe - Not In TID PARK PLACE LOT 19		A	0.27	\$34,200	\$267,200	\$301,400						0.27
23251 4020.0000 40200000 MONROE SCHOOL DISTRICT 3682 GOLDENMAN DENNIS & MARJORIE REV LVG TRT 305 NORTH 12TH AVENUE MONROE, WI, 53566		305 N 12TH AVE City of Monroe - Not In TID PARK PLACE LOT 20		A	0.27	\$34,200	\$354,500	\$388,700						0.27
23251 4021.0000 40210000 MONROE SCHOOL DISTRICT 3682 Gilbert Moore 311 N 12th Avenue Monroe, WI, 53566		311 N 12TH AVE City of Monroe - Not In TID PARK PLACELOT 21		A	0.27	\$34,200	\$380,100	\$414,300						0.27

YEAR 2025	State No.
--------------	-----------

ASSESSMENT ROLL FOR MONROE Green COUNTY

KEY TO
CODES

1.A - RESIDENTIAL
2.B - COMMERCIAL
3.C - MANUFACTURING
4.D - AGRICULTURAL

5.E - UNDEVELOPED
5m - AGRICULTURAL FOREST
6.F - PRODUCTIVE FOREST LANDS
7.G - OTHER

1. PFC REG. ENTERED BEFORE 1/1/72
2. PFC REG. ENTERED AFTER 12/31/71
3. PFC SPECIAL CLASSIFICATION
4. COUNTY FOREST CROP
5. MFL OPEN ENTERED AFTER 2004
6. MFL CLOSED ENTERED AFTER 2004
7. MFL OPEN ENTERED BEFORE 2005
8. MFL CLOSED ENTERED BEFORE 2005

1. FEDERAL
2. STATE
3. COUNTY
4. OTHER

EXEMPT FROM GEN.
PROPERTY TAX

TOTAL
ACRES
THIS
LINE

PARCEL NUMBER	SCHOOL DIST.	VOL/PAGE - REG. DEEDS	TOTAL ACRES OF DESC.	ACREAGE & VALUE OF DESCRIPTION SUBJECT TO GENERAL PROPERTY TAX								EXEMPT FROM GEN. PROPERTY TAX		TOTAL ACRES THIS LINE
NAME & ADDRESS	SEC. TN. RANGE DESCRIPTION OF PROPERTY	C O D E	ACRES	LAND VALUE	IMPROVEMENT VALUE	TOTAL VALUE	C O D E	ACRES	VALUE	C O D E	ACRES			
4317 23251 4022.0000 40220000 HERBERT H WILSON III, CYNTHIA A WILSON 317 N 12TH AVENUE MONROE, WI, 53566	MONROE SCHOOL DISTRICT 3682 317 N 12TH AVE City of Monroe - Not In TID PARK PLACE CSM 3380 (V12-P225) LOT 1 BNG LOT 22	A	0.22	\$31,300	\$231,600	\$262,900								0.22
4318 23251 4024.0000 40240000 KYLE W KEEHN, TERESA M KEEHN 403 N 12TH AVENUE MONROE, WI, 53566	MONROE SCHOOL DISTRICT 3682 403 N 12TH AVE City of Monroe - Not In TID PARK PLACE CSM 3380 (V12-P225) LOT 2 BNG LOT 24 & PRT LOT 23	A	0.39	\$39,700	\$430,900	\$470,600								0.39
4319 23251 4025.0000 40250000 BRIAN P KILEY, ELIZABETH K KILEY 409 N 12TH AVENUE MONROE, WI, 53566	MONROE SCHOOL DISTRICT 3682 409 N 12TH AVE City of Monroe - Not In TID PARK PLACE LOT 25	A	0.32	\$36,500	\$373,300	\$409,800								0.32
4320 23251 4026.0000 40260000 DAVID A GOMBOSI, TINA M GOMBOSI 415 N 12TH AVENUE MONROE, WI, 53566	MONROE SCHOOL DISTRICT 3682 415 N 12TH AVE City of Monroe - Not In TID PARK PLACELOT 26	A	0.36	\$38,300	\$404,000	\$442,300								0.36

YEAR 2025	State No.
--------------	-----------

ASSESSMENT ROLL FOR MONROE Green COUNTY

KEY TO
CODES

1.A - RESIDENTIAL
2.B - COMMERCIAL
3.C - MANUFACTURING
4.D - AGRICULTURAL

5.E - UNDEVELOPED
5m - AGRICULTURAL FOREST
6.F - PRODUCTIVE FOREST LANDS
7.G - OTHER

1. PFC REG. ENTERED BEFORE 1/1/72
2. PFC REG. ENTERED AFTER 12/31/71
3. PFC SPECIAL CLASSIFICATION
4. COUNTY FOREST CROP
5. MFL OPEN ENTERED AFTER 2004
6. MFL CLOSED ENTERED AFTER 2004
7. MFL OPEN ENTERED BEFORE 2005
8. MFL CLOSED ENTERED BEFORE 2005

1. FEDERAL
2. STATE
3. COUNTY
4. OTHER

EXEMPT FROM GEN.
PROPERTY TAX

TOTAL
ACRES
THIS
LINE

PARCEL NUMBER	SCHOOL DIST.	VOL/PAGE - REG. DEEDS	TOTAL ACRES OF DESC.	ACREAGE & VALUE OF DESCRIPTION SUBJECT TO GENERAL PROPERTY TAX								EXEMPT FROM GEN. PROPERTY TAX		TOTAL ACRES THIS LINE
NAME & ADDRESS	SEC. TN. RANGE DESCRIPTION OF PROPERTY	C O D E	ACRES	LAND VALUE	IMPROVEMENT VALUE	TOTAL VALUE	C O D E	ACRES	VALUE	C O D E	ACRES			
4321 23251 4027.0100 40270100 MITCHELL R CORBIN, CORBIN LARNA L REV LVG TRUST 223 FAIRWAY DR WASHINGTON, NC, 27889-9211	MONROE SCHOOL DISTRICT 3682 423 N 12TH AVE City of Monroe - Not In TID CSM 4772 (V21-P46) LOT 27 BNG LOTS 27 & 28 PARK PLACE SUB, PRT NE4 SE4	A	0.71	\$53,400	\$456,800	\$510,200								0.71
4322 23251 4029.0000 40290000 SAMUEL D MATHIASON, ELLEN E MATHIASON 427 N 12TH AVE CT MONROE, WI, 53566	MONROE SCHOOL DISTRICT 3682 427 N 12TH AVE City of Monroe - Not In TID PARK PLACE LOT 29	A	0.50	\$44,100	\$413,400	\$457,500								0.50
4323 23251 4030.0000 40300000 Daniel Bawinkel, Angela Bawinkel 426 N 12th Ave Monroe, WI, 53566	MONROE SCHOOL DISTRICT 3682 426 N 12TH AVE City of Monroe - Not In TID PARK PLACE LOT 30	A	0.40	\$39,900	\$435,500	\$475,400								0.40
4324 23251 4031.0000 40310000 JASON J KUNDERT, MANDY J KUNDERT 422 N 12TH AVENUE MONROE, WI, 53566	MONROE SCHOOL DISTRICT 3682 422 N 12TH AVE City of Monroe - Not In TID PARK PLACE LOT 31	A	0.35	\$37,600	\$348,300	\$385,900								0.35

YEAR
2025

State No.

ASSESSMENT ROLL FOR MONROE Green COUNTYKEY TO
CODES1.A - RESIDENTIAL
2.B - COMMERCIAL
3.C - MANUFACTURING
4.D - AGRICULTURAL5. **E** - UNDEVELOPED
5**m** - AGRICULTURAL FOREST
6. **F** - PRODUCTIVE FOREST LANDS
7. **G** - OTHER1. PFC REG. ENTERED BEFORE 1/1/72
2. PFC REG. ENTERED AFTER 12/31/71
3. PFC SPECIAL CLASSIFICATION
4. COUNTY FOREST CROP
5. MFL OPEN ENTERED AFTER 2004
6. MFL CLOSED ENTERED AFTER 2004
7. MFL OPEN ENTERED BEFORE 2005
8. MFL CLOSED ENTERED BEFORE 20051. FEDERAL
2. STATE
3. COUNTY
4. OTHEREXEMPT FROM GEN.
PROPERTY TAX**TOTAL
ACRES
THIS
LINE**

PARCEL NUMBER	SCHOOL DIST.	VOL/PAGE - REG. DEEDS	TOTAL ACRES OF DESC.	ACREAGE & VALUE OF DESCRIPTION SUBJECT TO GENERAL PROPERTY TAX							6. MFL CLOSED ENTERED AFTER 2004 7. MFL OPEN ENTERED BEFORE 2005 8. MFL CLOSED ENTERED BEFORE 2005		EXEMPT FROM GEN. PROPERTY TAX		ACRES THIS LINE
NAME & ADDRESS	SEC. TN. RANGE DESCRIPTION OF PROPERTY	C O D E	ACRES	LAND VALUE	IMPROVEMENT VALUE	TOTAL VALUE	C O D E	ACRES	VALUE	C O D E	ACRES				
5 23251 4032.0000 40320000 MONROE SCHOOL DISTRICT 3682 MATTHEW A STELTER, ANITA O STELTER 416 N 12TH AVENUE MONROE, WI, 53566	416 N 12TH AVE City of Monroe - Not In TID PARK PLACE LOT 32	A	0.23	\$32,700	\$376,000	\$408,700						0.23			
5 23251 4033.0000 40330000 MONROE SCHOOL DISTRICT 3682 MARK R FOULKER 1205 4TH ST NORTH MONROE, WI, 53566	1205 4TH N ST City of Monroe - Not In TID PARK PLACE LOT 33	A	0.26	\$34,000	\$306,100	\$340,100						0.26			
7 23251 4034.0000 40340000 MONROE SCHOOL DISTRICT 3682 C/O TRACI SCHULTZ TRANKLE ROGER W & JILL A IRREV TRUST 1209 4TH STREET N MONROE, WI, 53566	1209 4TH N ST City of Monroe - Not In TID PARK PLACE LOT 34	A	0.27	\$34,200	\$323,300	\$357,500						0.27			
8 23251 4035.0000 40350000 MONROE SCHOOL DISTRICT 3682 JASON J KUNDERT, MANDY J KUNDERT 422 N 12TH AVENUE MONROE, WI, 53566	N 4th St City of Monroe - Not In TID PARK PLACE LOT 35	A	0.31	\$36,100	\$0	\$36,100						0.31			

YEAR 2025	State No.
--------------	-----------

ASSESSMENT ROLL FOR MONROE Green COUNTY

KEY TO
CODES

1.A - RESIDENTIAL
2.B - COMMERCIAL
3.C - MANUFACTURING
4.D - AGRICULTURAL

5.E - UNDEVELOPED
5m - AGRICULTURAL FOREST
6.F - PRODUCTIVE FOREST LANDS
7.G - OTHER

1. PFC REG. ENTERED BEFORE 1/1/72
2. PFC REG. ENTERED AFTER 12/31/71
3. PFC SPECIAL CLASSIFICATION
4. COUNTY FOREST CROP
5. MFL OPEN ENTERED AFTER 2004
6. MFL CLOSED ENTERED AFTER 2004
7. MFL OPEN ENTERED BEFORE 2005
8. MFL CLOSED ENTERED BEFORE 2005

1. FEDERAL
2. STATE
3. COUNTY
4. OTHER

EXEMPT FROM GEN.
PROPERTY TAX

TOTAL
ACRES
THIS
LINE

PARCEL NUMBER	SCHOOL DIST.	VOL/PAGE - REG. DEEDS	TOTAL ACRES	ACREAGE & VALUE OF DESCRIPTION SUBJECT TO GENERAL PROPERTY TAX					6. MFL CLOSED ENTERED AFTER 2004 7. MFL OPEN ENTERED BEFORE 2005 8. MFL CLOSED ENTERED BEFORE 2005			EXEMPT FROM GEN. PROPERTY TAX		ACRES THIS LINE
		OF DESC.		ACRES	LAND VALUE	IMPROVEMENT VALUE	TOTAL VALUE		ACRES	VALUE		ACRES		
23251 4036.1000 40361000	MONROE SCHOOL DISTRICT 3682	1219 4TH N ST City of Monroe - Not In TID CSM 5625 (V28-P222) LOT 36	A	0.50	\$44,300	\$355,400	\$399,700							0.50
SCOTT A DENURE, VICKIE L DENURE 1219 4TH STREET N MONROE, WI, 53566														
23251 4037.1000 40371000	MONROE SCHOOL DISTRICT 3682	1223 4TH N ST City of Monroe - Not In TID CSM 5628 (V28-P222) LOT 37	A	0.38	\$39,100	\$425,400	\$464,500							0.38
TIMOTHY LUCAS, SAMANTHA LUCAS 1223 4TH N ST MONROE, WI, 53566														
23251 4038.0000 40380000	MONROE SCHOOL DISTRICT 3682	1227 4TH N ST City of Monroe - Not In TID PARK PLACE LOT 38	A	0.27	\$34,200	\$418,900	\$453,100							0.27
Douglas Bahler 1227 4th Street Monroe, WI, 53566														
23251 4039.0000 40390000	MONROE SCHOOL DISTRICT 3682	N 4th St City of Monroe - Not In TID PARK PLACE LOT 39	A	0.22	\$31,700	\$0	\$31,700							0.22
Douglas J. Bahler Revocable Living Trust dated March 27th, 2023, & Sara L. Bahler Revocable Living Trust dated March 27, 2023 1227 4th Street Monroe, WI, 53566														

YEAR
2025

State No.

ASSESSMENT ROLL FOR MONROE Green COUNTYKEY TO
CODES1.A - RESIDENTIAL
2.B - COMMERCIAL
3.C - MANUFACTURING
4.D - AGRICULTURAL5. **E** - UNDEVELOPED
5**m** - AGRICULTURAL FOREST
6. **F** - PRODUCTIVE FOREST LANDS
7. **G** - OTHER1. PFC REG. ENTERED BEFORE 1/1/72
2. PFC REG. ENTERED AFTER 12/31/71
3. PFC SPECIAL CLASSIFICATION
4. COUNTY FOREST CROP
5. MFL OPEN ENTERED AFTER 2004
6. MFL CLOSED ENTERED AFTER 2004
7. MFL OPEN ENTERED BEFORE 2005
8. MFL CLOSED ENTERED BEFORE 20051. FEDERAL
2. STATE
3. COUNTY
4. OTHEREXEMPT FROM GEN.
PROPERTY TAX**TOTAL
ACRES
THIS
LINE**

PARCEL NUMBER	SCHOOL DIST.	VOL/PAGE - REG. DEEDS	TOTAL ACRES OF DESC.	ACREAGE & VALUE OF DESCRIPTION SUBJECT TO GENERAL PROPERTY TAX						6. MFL CLOSED ENTERED AFTER 2004 7. MFL OPEN ENTERED BEFORE 2005 8. MFL CLOSED ENTERED BEFORE 2005		EXEMPT FROM GEN. PROPERTY TAX		ACRES THIS LINE
NAME & ADDRESS	SEC. TN. RANGE DESCRIPTION OF PROPERTY	C O D E	ACRES	LAND VALUE	IMPROVEMENT VALUE	TOTAL VALUE	C O D E	ACRES	VALUE	C O D E	ACRES			
23251 4040.0000 40400000 INMAN BARBARA K LIVING TRUST 1228 4TH STREET N MONROE, WI, 53566	MONROE SCHOOL DISTRICT 3682 1228 4TH N ST City of Monroe - Not In TID PARK PLACELOT 40	A	0.27	\$34,200	\$783,100	\$817,300						0.27		
23251 4041.0000 40410000 DONALD F BERGER, MARY L MEYER BERGER 1224 4TH ST N MONROE, WI, 53566	MONROE SCHOOL DISTRICT 3682 1224 4TH N ST City of Monroe - Not In TID PARK PLACE LOT 41 (91' X 133')	A	0.27	\$34,400	\$407,200	\$441,600						0.27		
23251 4042.0000 40420000 JONATHAN R DEMORY, CAITLIN B DEMORY 1218 4TH STREET N MONROE, WI, 53566	MONROE SCHOOL DISTRICT 3682 1218 4TH N ST City of Monroe - Not In TID PARK PLACE LOT 42	A	0.29	\$35,300	\$467,100	\$502,400						0.29		
23251 4043.0000 40430000 MICHAEL THOMAS GREBNER, MARY A GREBNER 1214 4TH STREET N MONROE, WI, 53566	MONROE SCHOOL DISTRICT 3682 1214 4TH N ST City of Monroe - Not In TID PARK PLACE LOT 43	A	0.28	\$34,600	\$424,200	\$458,800						0.28		

YEAR
2025

State No.

ASSESSMENT ROLL FOR MONROE Green COUNTYKEY TO
CODES1.A - RESIDENTIAL
2.B - COMMERCIAL
3.C - MANUFACTURING
4.D - AGRICULTURAL5. **E** - UNDEVELOPED
5**m** - AGRICULTURAL FOREST
6. **F** - PRODUCTIVE FOREST LANDS
7. **G** - OTHER1. PFC REG. ENTERED BEFORE 1/1/72
2. PFC REG. ENTERED AFTER 12/31/71
3. PFC SPECIAL CLASSIFICATION
4. COUNTY FOREST CROP
5. MFL OPEN ENTERED AFTER 2004
6. MFL CLOSED ENTERED AFTER 2004
7. MFL OPEN ENTERED BEFORE 2005
8. MFL CLOSED ENTERED BEFORE 20051. FEDERAL
2. STATE
3. COUNTY
4. OTHEREXEMPT FROM GEN.
PROPERTY TAX**TOTAL
ACRES
THIS
LINE**

PARCEL NUMBER	SCHOOL DIST.	VOL/PAGE - REG. DEEDS	TOTAL ACRES OF DESC.	ACREAGE & VALUE OF DESCRIPTION SUBJECT TO GENERAL PROPERTY TAX						6. MFL CLOSED ENTERED AFTER 2004 7. MFL OPEN ENTERED BEFORE 2005 8. MFL CLOSED ENTERED BEFORE 2005		EXEMPT FROM GEN. PROPERTY TAX		ACRES THIS LINE
NAME & ADDRESS	SEC. TN. RANGE DESCRIPTION OF PROPERTY	C O D E	ACRES	LAND VALUE	IMPROVEMENT VALUE	TOTAL VALUE	C O D E	ACRES	VALUE	C O D E	ACRES			
23251 4044.0000 40440000 ADAM J COMPTON, SARAH J COMPTON 1210 4TH STREET N MONROE, WI, 53566	MONROE SCHOOL DISTRICT 3682 1210 4TH N ST City of Monroe - Not In TID PARK PLACE LOT 44	A	0.28	\$34,600	\$395,500	\$430,100						0.28		
23251 4045.0000 40450000 JOSHUA D DYE, PATTI L DYE 1204 4TH STREET NORTH MONROE, WI, 53566	MONROE SCHOOL DISTRICT 3682 1204 4TH N ST City of Monroe - Not In TID PARK PLACE LOT 45	A	0.27	\$34,200	\$398,000	\$432,200						0.27		
23251 4046.0000 40460000 JOSHUA D DYE, PATTI L DYE 1204 4TH STREET NORTH MONROE, WI, 53566	MONROE SCHOOL DISTRICT 3682 12th Ave City of Monroe - Not In TID PARK PLACE LOT 46	A	0.27	\$2,200	\$0	\$2,200						0.27		
23251 4047.0000 40470000 CONNIE K FLINT 1205 3RD ST NORTH MONROE, WI, 53566	MONROE SCHOOL DISTRICT 3682 1205 3RD N ST City of Monroe - Not In TID PARK PLACE LOT 47	A	0.27	\$34,200	\$303,600	\$337,800						0.27		

YEAR
2025

State No.

ASSESSMENT ROLL FOR MONROE Green COUNTYKEY TO
CODES1.A - RESIDENTIAL
2.B - COMMERCIAL
3.C - MANUFACTURING
4.D - AGRICULTURAL5. **E** - UNDEVELOPED
5**m** - AGRICULTURAL FOREST
6. **F** - PRODUCTIVE FOREST LANDS
7. **G** - OTHER1. PFC REG. ENTERED BEFORE 1/1/72
2. PFC REG. ENTERED AFTER 12/31/71
3. PFC SPECIAL CLASSIFICATION
4. COUNTY FOREST CROP
5. MFL OPEN ENTERED AFTER 2004
6. MFL CLOSED ENTERED AFTER 2004
7. MFL OPEN ENTERED BEFORE 2005
8. MFL CLOSED ENTERED BEFORE 20051. FEDERAL
2. STATE
3. COUNTY
4. OTHEREXEMPT FROM GEN.
PROPERTY TAX**TOTAL
ACRES
THIS
LINE**

PARCEL NUMBER	SCHOOL DIST.	VOL/PAGE - REG. DEEDS	TOTAL ACRES OF DESC.	ACREAGE & VALUE OF DESCRIPTION SUBJECT TO GENERAL PROPERTY TAX						6. MFL CLOSED ENTERED AFTER 2004 7. MFL OPEN ENTERED BEFORE 2005 8. MFL CLOSED ENTERED BEFORE 2005		EXEMPT FROM GEN. PROPERTY TAX		ACRES THIS LINE
NAME & ADDRESS	SEC. TN. RANGE DESCRIPTION OF PROPERTY	C O D E	ACRES	LAND VALUE	IMPROVEMENT VALUE	TOTAL VALUE	C O D E	ACRES	VALUE	C O D E	ACRES			
23251 4048.0000 40480000 MONROE SCHOOL DISTRICT 3682 ERIC R HOLTHAUS, LAURIE A HOLTHAUS 1209 3RD STREET N MONROE, WI, 53566	1209 3RD N ST City of Monroe - Not In TID PARK PLACE LOT 48	A	0.30	\$35,700	\$336,300	\$372,000						0.30		
23251 4049.0000 40490000 MONROE SCHOOL DISTRICT 3682 ANDREW LEHNHERR, AMY LEHNHERR 1213 3RD STREET NORTH MONROE, WI, 53566	1213 3RD N ST City of Monroe - Not In TID PARK PLACE LOT 49	A	0.30	\$35,400	\$369,600	\$405,000						0.30		
23251 4050.0000 40500000 MONROE SCHOOL DISTRICT 3682 PHILIP D EVERSON, JUDY A EVERSON 1217 3RD STREET N MONROE, WI, 53566	1217 3RD N ST City of Monroe - Not In TID PARK PLACE LOT 50	A	0.27	\$34,400	\$237,000	\$271,400						0.27		
23251 4051.0000 40510000 MONROE SCHOOL DISTRICT 3682 GREGORY D HILLIARD, GAILA J HILLIARD 1221 3RD STREET N MONROE, WI, 53566	1221 3RD N ST City of Monroe - Not In TID PARK PLACE LOT 51	A	0.28	\$34,500	\$321,600	\$356,100						0.28		

YEAR
2025

State No.

ASSESSMENT ROLL FOR MONROE Green COUNTYKEY TO
CODES1.A - RESIDENTIAL
2.B - COMMERCIAL
3.C - MANUFACTURING
4.D - AGRICULTURAL5. **E** - UNDEVELOPED
5m - AGRICULTURAL FOREST
6. **F** - PRODUCTIVE FOREST LANDS
7. **G** - OTHER1. PFC REG. ENTERED BEFORE 1/1/72
2. PFC REG. ENTERED AFTER 12/31/71
3. PFC SPECIAL CLASSIFICATION
4. COUNTY FOREST CROP
5. MFL OPEN ENTERED AFTER 2004
6. MFL CLOSED ENTERED AFTER 2004
7. MFL OPEN ENTERED BEFORE 2005
8. MFL CLOSED ENTERED BEFORE 20051. FEDERAL
2. STATE
3. COUNTY
4. OTHEREXEMPT FROM GEN.
PROPERTY TAX**TOTAL
ACRES
THIS
LINE**

PARCEL NUMBER	SCHOOL DIST.	VOL/PAGE - REG. DEEDS	TOTAL ACRES OF DESC.	ACREAGE & VALUE OF DESCRIPTION SUBJECT TO GENERAL PROPERTY TAX						6. MFL CLOSED ENTERED AFTER 2004 7. MFL OPEN ENTERED BEFORE 2005 8. MFL CLOSED ENTERED BEFORE 2005			EXEMPT FROM GEN. PROPERTY TAX		ACRES THIS LINE
NAME & ADDRESS	SEC. TN. RANGE DESCRIPTION OF PROPERTY	C O D E	ACRES	LAND VALUE	IMPROVEMENT VALUE	TOTAL VALUE	C O D E	ACRES	VALUE	C O D E	ACRES				
5 23251 4052.0000 40520000 INMAN BARBARA K LIVING TRUST 1228 4TH STREET N MONROE, WI, 53566	MONROE SCHOOL DISTRICT 3682 N 13th Ave City of Monroe - Not In TID PARK PLACE LOT 52	A	0.27	\$34,200	\$0	\$34,200						0.27			
5 23251 4053.0000 40530000 KATHLEEN A MENEREY 1227 3RD STREET N MONROE, WI, 53566	MONROE SCHOOL DISTRICT 3682 1227 3RD N ST City of Monroe - Not In TID PARK PLACE LOT 53	A	0.27	\$34,200	\$391,500	\$425,700						0.27			
7 23251 4054.0000 40540000 ALFRED B HERNANDEZ JR, LESLIE J HERNANDEZ 1228 3RD STREET N MONROE, WI, 53566	MONROE SCHOOL DISTRICT 3682 1228 3RD N ST City of Monroe - Not In TID PARK PLACE LOT 54 & N 1/2 LOT 65	A	0.39	\$39,500	\$568,100	\$607,600						0.39			
8 23251 4055.0000 40550000 STEPHEN & JOANN ESSER TTEES 2008 ESSER JOINT REV TR 1222 3RD ST N MONROE, WI, 53566	MONROE SCHOOL DISTRICT 3682 1222 3RD N ST City of Monroe - Not In TID PARK PLACE LOT 55	A	0.30	\$35,700	\$418,100	\$453,800						0.30			

YEAR 2025	State No.
--------------	-----------

ASSESSMENT ROLL FOR MONROE Green COUNTY

KEY TO
CODES

1.A - RESIDENTIAL
2.B - COMMERCIAL
3.C - MANUFACTURING
4.D - AGRICULTURAL

5.E - UNDEVELOPED
5m - AGRICULTURAL FOREST
6.F - PRODUCTIVE FOREST LANDS
7.G - OTHER

1. PFC REG. ENTERED BEFORE 1/1/72
2. PFC REG. ENTERED AFTER 12/31/71
3. PFC SPECIAL CLASSIFICATION
4. COUNTY FOREST CROP
5. MFL OPEN ENTERED AFTER 2004
6. MFL CLOSED ENTERED AFTER 2004
7. MFL OPEN ENTERED BEFORE 2005
8. MFL CLOSED ENTERED BEFORE 2005

1. FEDERAL
2. STATE
3. COUNTY
4. OTHER

EXEMPT FROM GEN.
PROPERTY TAX

TOTAL
ACRES
THIS
LINE

PARCEL NUMBER	SCHOOL DIST.	VOL/PAGE - REG. DEEDS	TOTAL ACRES OF DESC.	ACREAGE & VALUE OF DESCRIPTION SUBJECT TO GENERAL PROPERTY TAX					6. MFL CLOSED ENTERED AFTER 2004 7. MFL OPEN ENTERED BEFORE 2005 8. MFL CLOSED ENTERED BEFORE 2005			EXEMPT FROM GEN. PROPERTY TAX		ACRES THIS LINE
NAME & ADDRESS		SEC. TN. RANGE DESCRIPTION OF PROPERTY		C O D E	ACRES	LAND VALUE	IMPROVEMENT VALUE	TOTAL VALUE	C O D E	ACRES	VALUE	C O D E	ACRES	
23251 4056.0000 40560000 MONROE SCHOOL DISTRICT 3682 WELLHAUSEN JAMES AND KAREN REV LVG TRT 1218 3RD ST N MONROE, WI, 53566		1218 3RD N ST City of Monroe - Not In TID PARK PLACE LOT 56		A	0.35	\$37,700	\$313,300	\$351,000						0.35
23251 4057.0000 40570000 MONROE SCHOOL DISTRICT 3682 RYAN J WOLFF, SABRA D WOLFF 1212 3RD STREET NORTH MONROE, WI, 53566		1212 3RD N ST City of Monroe - Not In TID PARK PLACE LOT 57		A	0.34	\$37,200	\$370,800	\$408,000						0.34
23251 4058.0000 40580000 MONROE SCHOOL DISTRICT 3682 JOHN AMMON, MARY JO GOECKS 1208 3RD STREET NORTH MONROE, WI, 53566		1208 3RD N ST City of Monroe - Not In TID PARK PLACE LOT 58		A	0.28	\$34,600	\$355,600	\$390,200						0.28
23251 4059.0000 40590000 MONROE SCHOOL DISTRICT 3682 ANDREW J GREBNER, NATALIE M GREBNER 1204 3RD STREET NORTH MONROE, WI, 53566		1204 3RD N ST City of Monroe - Not In TID PARK PLACE LOT 59		A	0.26	\$34,000	\$329,100	\$363,100						0.26

YEAR 2025	State No.
--------------	-----------

ASSESSMENT ROLL FOR MONROE Green COUNTY

KEY TO
CODES

1.A - RESIDENTIAL
2.B - COMMERCIAL
3.C - MANUFACTURING
4.D - AGRICULTURAL

5.E - UNDEVELOPED
5m - AGRICULTURAL FOREST
6.F - PRODUCTIVE FOREST LANDS
7.G - OTHER

1. PFC REG. ENTERED BEFORE 1/1/72
2. PFC REG. ENTERED AFTER 12/31/71
3. PFC SPECIAL CLASSIFICATION
4. COUNTY FOREST CROP
5. MFL OPEN ENTERED AFTER 2004
6. MFL CLOSED ENTERED AFTER 2004
7. MFL OPEN ENTERED BEFORE 2005
8. MFL CLOSED ENTERED BEFORE 2005

1. FEDERAL
2. STATE
3. COUNTY
4. OTHER

EXEMPT FROM GEN.
PROPERTY TAX

TOTAL
ACRES
THIS
LINE

PARCEL NUMBER	SCHOOL DIST.	VOL/PAGE - REG. DEEDS	TOTAL ACRES OF DESC.	ACREAGE & VALUE OF DESCRIPTION SUBJECT TO GENERAL PROPERTY TAX					6. MFL CLOSED ENTERED AFTER 2004 7. MFL OPEN ENTERED BEFORE 2005 8. MFL CLOSED ENTERED BEFORE 2005			EXEMPT FROM GEN. PROPERTY TAX		ACRES THIS LINE
NAME & ADDRESS		SEC. TN. RANGE DESCRIPTION OF PROPERTY		C O D E	ACRES	LAND VALUE	IMPROVEMENT VALUE	TOTAL VALUE	C O D E	ACRES	VALUE	C O D E	ACRES	
23251 4060.0000 40600000 MONROE SCHOOL DISTRICT 3682 ROBERT JAMES DERENDINGER JR, STEPHANIE L DERENDINGER 204 N 12TH AVENUE MONROE, WI, 53566		204 N 12TH AVE City of Monroe - Not In TID PARK PLACE LOT 60		A	0.26	\$33,900	\$270,600	\$304,500						0.26
23251 4061.0000 40610000 MONROE SCHOOL DISTRICT 3682 JASON C BUTLER 1207 2ND STREET NORTH MONROE, WI, 53566		1207 2ND N ST City of Monroe - Not In TID PARK PLACELOT 61		A	0.27	\$34,400	\$372,400	\$406,800						0.27
23251 4062.0000 40620000 MONROE SCHOOL DISTRICT 3682 PAUL M HEFTY, FLORENCE HEFTY 1211 2ND STREET N MONROE, WI, 53566		1211 2ND N ST City of Monroe - Not In TID PARK PLACELOT 62		A	0.27	\$34,200	\$292,500	\$326,700						0.27
23251 4063.0000 40630000 MONROE SCHOOL DISTRICT 3682 KELLY M HOMB, ANNA K HOMB 1215 N 2ND STREET MONROE, WI, 53566		1215 2ND N ST City of Monroe - Not In TID PARK PLACE LOT 63		A	0.24	\$33,000	\$371,100	\$404,100						0.24

YEAR 2025	State No.
--------------	-----------

ASSESSMENT ROLL FOR MONROE Green COUNTY

KEY TO
CODES

1.A - RESIDENTIAL
2.B - COMMERCIAL
3.C - MANUFACTURING
4.D - AGRICULTURAL

5.E - UNDEVELOPED
5m - AGRICULTURAL FOREST
6.F - PRODUCTIVE FOREST LANDS
7.G - OTHER

1. PFC REG. ENTERED BEFORE 1/1/72
2. PFC REG. ENTERED AFTER 12/31/71
3. PFC SPECIAL CLASSIFICATION
4. COUNTY FOREST CROP
5. MFL OPEN ENTERED AFTER 2004
6. MFL CLOSED ENTERED AFTER 2004
7. MFL OPEN ENTERED BEFORE 2005
8. MFL CLOSED ENTERED BEFORE 2005

1. FEDERAL
2. STATE
3. COUNTY
4. OTHER

EXEMPT FROM GEN.
PROPERTY TAX

TOTAL
ACRES
THIS
LINE

PARCEL NUMBER	SCHOOL DIST.	VOL/PAGE - REG. DEEDS	TOTAL ACRES OF DESC.	ACREAGE & VALUE OF DESCRIPTION SUBJECT TO GENERAL PROPERTY TAX					6. MFL CLOSED ENTERED AFTER 2004 7. MFL OPEN ENTERED BEFORE 2005 8. MFL CLOSED ENTERED BEFORE 2005			EXEMPT FROM GEN. PROPERTY TAX		ACRES THIS LINE
NAME & ADDRESS	SEC. TN. RANGE DESCRIPTION OF PROPERTY	C O D E	ACRES	LAND VALUE	IMPROVEMENT VALUE	TOTAL VALUE	C O D E	ACRES	VALUE	C O D E	ACRES			
23251 4064.0000 40640000 MONROE SCHOOL DISTRICT 3682 Carrie Baumhover, Thad Krippendorf 1219 2nd Street North Monroe, WI, 53566	1219 2ND N ST City of Monroe - Not In TID PARK PLACELOT 64	A	0.27	\$34,400	\$365,500	\$399,900						0.27		
23251 4066.0000 40660000 MONROE SCHOOL DISTRICT 3682 WILLIAM K GOLACKSON, SHELLEY J GOLACKSON 1227 2ND STREET N MONROE, WI, 53566	1227 2ND N ST City of Monroe - Not In TID PARK PLACE LOT 66 & S 1/2 LOT 65	A	0.39	\$39,500	\$277,700	\$317,200						0.39		
23251 4067.0000 40670000 MONROE SCHOOL DISTRICT 3682 TERRY F BEUTEL 104 NORTH 12TH AVENUE MONROE, WI, 53566	104 N 12TH AVE City of Monroe - Not In TID PARK PLACE LOT 67	A	0.30	\$35,600	\$327,600	\$363,200						0.30		
23251 4068.0000 40680000 MONROE SCHOOL DISTRICT 3682 SCHULTZ NEVA R LIVING TRUST 112 N 12TH AVENUE MONROE, WI, 53566-1187	112 N 12TH AVE City of Monroe - Not In TID PARK PLACE LOT 68	A	0.34	\$37,200	\$357,600	\$394,800						0.34		

YEAR 2025	State No.
--------------	-----------

ASSESSMENT ROLL FOR MONROE Green COUNTY

KEY TO
CODES

1.A - RESIDENTIAL
2.B - COMMERCIAL
3.C - MANUFACTURING
4.D - AGRICULTURAL

5.E - UNDEVELOPED
5m - AGRICULTURAL FOREST
6.F - PRODUCTIVE FOREST LANDS
7.G - OTHER

1. PFC REG. ENTERED BEFORE 1/1/72
2. PFC REG. ENTERED AFTER 12/31/71
3. PFC SPECIAL CLASSIFICATION
4. COUNTY FOREST CROP
5. MFL OPEN ENTERED AFTER 2004
6. MFL CLOSED ENTERED AFTER 2004
7. MFL OPEN ENTERED BEFORE 2005
8. MFL CLOSED ENTERED BEFORE 2005

1. FEDERAL
2. STATE
3. COUNTY
4. OTHER

EXEMPT FROM GEN.
PROPERTY TAX

TOTAL
ACRES
THIS
LINE

PARCEL NUMBER	SCHOOL DIST.	VOL/PAGE - REG. DEEDS	TOTAL ACRES OF DESC.	ACREAGE & VALUE OF DESCRIPTION SUBJECT TO GENERAL PROPERTY TAX								EXEMPT FROM GEN. PROPERTY TAX		TOTAL ACRES THIS LINE
NAME & ADDRESS	SEC. TN. RANGE DESCRIPTION OF PROPERTY	C O D E	ACRES	LAND VALUE	IMPROVEMENT VALUE	TOTAL VALUE	C O D E	ACRES	VALUE	C O D E	ACRES			
4361 23251 4069.0100 40690100 KEVIN C GENTHE, COLLEEN E GENTHE 116 N 12TH AVENUE MONROE, WI, 53566	MONROE SCHOOL DISTRICT 3682 116 N 12TH AVE City of Monroe - Not In TID CSM 5094 (V24-P4) LOT 2 BNG PRT SE4 SE4, FKA PARK PLACE LOT 69 & PRT 70	A	0.41	\$40,400	\$304,700	\$345,100								0.41
4362 23251 4071.0100 40710100 RICHARD W ROTE, DONNA L SCHLUESCHE PO BOX 499 MONROE, WI, 53566	MONROE SCHOOL DISTRICT 3682 1202 2ND N ST City of Monroe - Not In TID CSM 5094 (V24-P4) LOT 1 BNG PRT SE4 SE4, FKA PARK PLACE LOT 71 & PRT 70	A	0.46	\$42,500	\$356,500	\$399,000								0.46
4363 23251 4072.0000 40720000 MARY A FRIEDRICHS 1208 2ND STREET N MONROE, WI, 53566	MONROE SCHOOL DISTRICT 3682 1208 2ND N ST City of Monroe - Not In TID PARK PLACE LOT 72	A	0.27	\$34,100	\$290,400	\$324,500								0.27
4364 23251 4073.0000 40730000 FINDLAY GENE AND MARCIA REVOCABLE TRUST 1212 2ND STREET N MONROE, WI, 53566	MONROE SCHOOL DISTRICT 3682 1212 2ND N ST City of Monroe - Not In TID PARK PLACELOT 73	A	0.25	\$33,400	\$231,600	\$265,000								0.25

YEAR
2025

State No.

ASSESSMENT ROLL FOR MONROE Green COUNTYKEY TO
CODES1.A - RESIDENTIAL
2.B - COMMERCIAL
3.C - MANUFACTURING
4.D - AGRICULTURAL5. **E** - UNDEVELOPED
5**m** - AGRICULTURAL FOREST
6. **F** - PRODUCTIVE FOREST LANDS
7. **G** - OTHER1. PFC REG. ENTERED BEFORE 1/1/72
2. PFC REG. ENTERED AFTER 12/31/71
3. PFC SPECIAL CLASSIFICATION
4. COUNTY FOREST CROP
5. MFL OPEN ENTERED AFTER 2004
6. MFL CLOSED ENTERED AFTER 2004
7. MFL OPEN ENTERED BEFORE 2005
8. MFL CLOSED ENTERED BEFORE 20051. FEDERAL
2. STATE
3. COUNTY
4. OTHEREXEMPT FROM GEN.
PROPERTY TAX**TOTAL
ACRES
THIS
LINE**

PARCEL NUMBER	SCHOOL DIST.	VOL/PAGE - REG. DEEDS	TOTAL ACRES OF DESC.	ACREAGE & VALUE OF DESCRIPTION SUBJECT TO GENERAL PROPERTY TAX						6. MFL CLOSED ENTERED AFTER 2004 7. MFL OPEN ENTERED BEFORE 2005 8. MFL CLOSED ENTERED BEFORE 2005		EXEMPT FROM GEN. PROPERTY TAX		ACRES THIS LINE
NAME & ADDRESS	SEC. TN. RANGE DESCRIPTION OF PROPERTY	C O D E	ACRES	LAND VALUE	IMPROVEMENT VALUE	TOTAL VALUE	C O D E	ACRES	VALUE	C O D E	ACRES			
5 23251 4074.0000 40740000 MONROE SCHOOL DISTRICT 3682 LEANNE KONKEL BRIGGS, JON R BRIGGS 13609 IL RTE 26 N ORANGEVILLE, IL, 61060	1216 2ND N ST City of Monroe - Not In TID PARK PLACE LOT 74	A	0.27	\$34,100	\$288,800	\$322,900						0.27		
5 23251 4075.0000 40750000 MONROE SCHOOL DISTRICT 3682 The Troy and Paula Ludwig Revocable Living Trust dated April 5, 2023 1220 N. 2nd Street Monroe, WI, 53566	1220 2ND N ST City of Monroe - Not In TID PARK PLACE LOT 75	A	0.28	\$34,700	\$331,500	\$366,200						0.28		
7 23251 4076.0000 40760000 MONROE SCHOOL DISTRICT 3682 WILLIAM A SCHMID, JOAN L SCHMID 1226 2ND STREET N MONROE, WI, 53566-9297	1226 2ND N ST City of Monroe - Not In TID PARK PLACE LOT 76	A	0.30	\$35,400	\$291,800	\$327,200						0.30		
8 23251 4077.0000 40770000 MONROE SCHOOL DISTRICT 3682 LEONARD SAINT VINCENT, CHERYL SAINT VINCENT 1232 2nd Street North Monroe, WI, 53566	1232 2ND N ST City of Monroe - Not In TID PARK PLACE LOT 77	A	0.36	\$38,100	\$421,600	\$459,700						0.36		

YEAR 2025	State No.
--------------	-----------

ASSESSMENT ROLL FOR MONROE Green COUNTY

KEY TO
CODES

1.A - RESIDENTIAL
2.B - COMMERCIAL
3.C - MANUFACTURING
4.D - AGRICULTURAL

5.E - UNDEVELOPED
5m - AGRICULTURAL FOREST
6.F - PRODUCTIVE FOREST LANDS
7.G - OTHER

1. PFC REG. ENTERED BEFORE 1/1/72
2. PFC REG. ENTERED AFTER 12/31/71
3. PFC SPECIAL CLASSIFICATION
4. COUNTY FOREST CROP
5. MFL OPEN ENTERED AFTER 2004
6. MFL CLOSED ENTERED AFTER 2004
7. MFL OPEN ENTERED BEFORE 2005
8. MFL CLOSED ENTERED BEFORE 2005

1. FEDERAL
2. STATE
3. COUNTY
4. OTHER

EXEMPT FROM GEN.
PROPERTY TAX

TOTAL
ACRES
THIS
LINE

PARCEL NUMBER	SCHOOL DIST.	VOL/PAGE - REG. DEEDS	TOTAL ACRES	ACREAGE & VALUE OF DESCRIPTION SUBJECT TO GENERAL PROPERTY TAX					6. MFL CLOSED ENTERED AFTER 2004 7. MFL OPEN ENTERED BEFORE 2005 8. MFL CLOSED ENTERED BEFORE 2005			EXEMPT FROM GEN. PROPERTY TAX		ACRES THIS LINE
		OF DESC.		ACRES	LAND VALUE	IMPROVEMENT VALUE	TOTAL VALUE		ACRES	VALUE		ACRES		
NAME & ADDRESS		SEC. TN. RANGE DESCRIPTION OF PROPERTY	C O D E	ACRES	LAND VALUE	IMPROVEMENT VALUE	TOTAL VALUE	C O D E	ACRES	VALUE	C O D E	ACRES		
23251 4078.0000 40780000	MONROE SCHOOL DISTRICT 3682	204 N 13TH AVE City of Monroe - Not In TID PARK PLACELOT 78	A	0.39	\$39,600	\$258,600	\$298,200						0.39	
Carol A. Maveus Irrevocable Trust dated November 14, 2024 P.O. Box 62 New Glarus, WI, 53574														
23251 4079.0000 40790000	MONROE SCHOOL DISTRICT 3682	208 N 13TH AVE City of Monroe - Not In TID PARK PLACE LOT 79	A	0.28	\$34,700	\$269,900	\$304,600						0.28	
RUSSELL L JOHNSON, DONNA J JOHNSON 208 N 13TH AVENUE MONROE, WI, 53566														
23251 4080.0000 40800000	MONROE SCHOOL DISTRICT 3682	212 N 13TH AVE City of Monroe - Not In TID PARK PLACELOT 80	A	0.25	\$33,300	\$342,900	\$376,200						0.25	
SCOTT A CHRISTIANSEN, LISA A CHRISTIANSEN 212 N 13TH AVENUE MONROE, WI, 53566														
23251 4081.0000 40810000	MONROE SCHOOL DISTRICT 3682	216 N 13TH AVE City of Monroe - Not In TID PARK PLACELOT 81	A	0.25	\$33,300	\$397,700	\$431,000						0.25	
CYNTHIA PALOMBI 216 N 13TH AVENUE MONROE, WI, 53566														

YEAR 2025	State No.
--------------	-----------

ASSESSMENT ROLL FOR MONROE Green COUNTY

KEY TO
CODES

1.A - RESIDENTIAL
2.B - COMMERCIAL
3.C - MANUFACTURING
4.D - AGRICULTURAL

5.E - UNDEVELOPED
5m - AGRICULTURAL FOREST
6.F - PRODUCTIVE FOREST LANDS
7.G - OTHER

1. PFC REG. ENTERED BEFORE 1/1/72
2. PFC REG. ENTERED AFTER 12/31/71
3. PFC SPECIAL CLASSIFICATION
4. COUNTY FOREST CROP
5. MFL OPEN ENTERED AFTER 2004
6. MFL CLOSED ENTERED AFTER 2004
7. MFL OPEN ENTERED BEFORE 2005
8. MFL CLOSED ENTERED BEFORE 2005

1. FEDERAL
2. STATE
3. COUNTY
4. OTHER

EXEMPT FROM GEN.
PROPERTY TAX

TOTAL
ACRES
THIS
LINE

PARCEL NUMBER	SCHOOL DIST.	VOL/PAGE - REG. DEEDS	TOTAL ACRES OF DESC.	ACREAGE & VALUE OF DESCRIPTION SUBJECT TO GENERAL PROPERTY TAX								EXEMPT FROM GEN. PROPERTY TAX		TOTAL ACRES THIS LINE
NAME & ADDRESS	SEC. TN. RANGE DESCRIPTION OF PROPERTY	C O D E	ACRES	LAND VALUE	IMPROVEMENT VALUE	TOTAL VALUE	C O D E	ACRES	VALUE	C O D E	ACRES			
4373 23251 4082.0000 40820000 DANIEL H DODEN, JULIA A FRIEDRICH 304 N 13TH AVENUE MONROE, WI, 53566	MONROE SCHOOL DISTRICT 3682 304 N 13TH AVE City of Monroe - Not In TID GEISHERT CONDOMINIUM NO 1 UNIT 1, BNG PRT LOT 82 PARK PLACE	A	0.25	\$10,800	\$257,100	\$267,900								0.25
4374 23251 4082.1000 40821000 JAMES M SULLIVAN 306 N 13TH AVENUE MONROE, WI, 53566	MONROE SCHOOL DISTRICT 3682 306 N 13TH AVE City of Monroe - Not In TID GEISHERT CONDOMINIUM NO 1UNIT 2, BNG PRT LOT 82 PARK PLACE	A	0.25	\$10,800	\$268,400	\$279,200								0.25
4375 23251 4083.0000 40830000 Mark McArdle 312 13th Avenue N. Monroe, WI, 53566	MONROE SCHOOL DISTRICT 3682 312 N 13TH AVE City of Monroe - Not In TID PEDERSON CONDOMINIUM UNIT A, BNG PRT LOT 83 PARK PLACE	A	0.30	\$13,100	\$275,300	\$288,400								0.30
4376 23251 4083.1000 40831000 BARNES IRREVOCABLE RESIDENCE TRUST 310 N 13TH AVENUE MONROE, WI, 53566	MONROE SCHOOL DISTRICT 3682 310 N 13TH AVE City of Monroe - Not In TID PEDERSON CONDOMINIUM UNIT B, BNG PRT LOT 83 PARK PLACE	A	0.30	\$13,100	\$275,300	\$288,400								0.30

YEAR
2025

State No.

ASSESSMENT ROLL FOR MONROE Green COUNTYKEY TO
CODES1.A - RESIDENTIAL
2.B - COMMERCIAL
3.C - MANUFACTURING
4.D - AGRICULTURAL5. **E** - UNDEVELOPED
5**m** - AGRICULTURAL FOREST
6. **F** - PRODUCTIVE FOREST LANDS
7. **G** - OTHER1. PFC REG. ENTERED BEFORE 1/1/72
2. PFC REG. ENTERED AFTER 12/31/71
3. PFC SPECIAL CLASSIFICATION
4. COUNTY FOREST CROP
5. MFL OPEN ENTERED AFTER 2004
6. MFL CLOSED ENTERED AFTER 2004
7. MFL OPEN ENTERED BEFORE 2005
8. MFL CLOSED ENTERED BEFORE 20051. FEDERAL
2. STATE
3. COUNTY
4. OTHEREXEMPT FROM GEN.
PROPERTY TAX**TOTAL
ACRES
THIS
LINE**

PARCEL NUMBER	SCHOOL DIST.	VOL/PAGE - REG. DEEDS	TOTAL ACRES OF DESC.	ACREAGE & VALUE OF DESCRIPTION SUBJECT TO GENERAL PROPERTY TAX						6. MFL CLOSED ENTERED AFTER 2004 7. MFL OPEN ENTERED BEFORE 2005 8. MFL CLOSED ENTERED BEFORE 2005			EXEMPT FROM GEN. PROPERTY TAX		ACRES THIS LINE
NAME & ADDRESS	SEC. TN. RANGE DESCRIPTION OF PROPERTY	C O D E	ACRES	LAND VALUE	IMPROVEMENT VALUE	TOTAL VALUE	C O D E	ACRES	VALUE	C O D E	ACRES				
23251 4084.0000 40840000 CYNTHIA L CORY 318 N 13TH AVENUE MONROE, WI, 53566	MONROE SCHOOL DISTRICT 3682 318 N 13TH AVE City of Monroe - Not In TID DAY CONDOMINIUM UNIT 1, AKA UNIT B BNG PRT LOT 84-PARK PLACE	A	0.30	\$13,100	\$227,300	\$240,400						0.30			
23251 4084.1000 40841000 INGRID N PULVERMACHER, DAVID J PULVERMACHER 320 N 13TH AVENUE MONROE, WI, 53566	MONROE SCHOOL DISTRICT 3682 320 N 13TH AVE City of Monroe - Not In TID DAY CONDOMINIUMUNIT 2, AKA UNIT A, BNG PRT LOT 84 PARK PLACE	A	0.30	\$13,100	\$203,000	\$216,100						0.30			
23251 4085.0000 40850000 KELLY HASLER 402 N 13TH AVENUE MONROE, WI, 53566	MONROE SCHOOL DISTRICT 3682 402 N 13TH AVE City of Monroe - Not In TID PARK PLACE LOT 85	A	0.30	\$35,600	\$338,600	\$374,200						0.30			
23251 4086.0000 40860000 THOMAS G DALTON, MARY LOU DALTON 1323 2ND STREET MONROE, WI, 53566	MONROE SCHOOL DISTRICT 3682 1323 2ND ST City of Monroe - Not In TID CSM 1356 (V4-P272) LOT 4 BNG PRT NE4 & SE4 OF SE4	A	0.70	\$53,200	\$234,700	\$287,900						0.70			

YEAR
2025

State No.

ASSESSMENT ROLL FOR MONROE Green COUNTYKEY TO
CODES1.A - RESIDENTIAL
2.B - COMMERCIAL
3.C - MANUFACTURING
4.D - AGRICULTURAL5.**E** - UNDEVELOPED
5**m** - AGRICULTURAL FOREST
6.**F** - PRODUCTIVE FOREST LANDS
7.**G** - OTHER1. PFC REG. ENTERED BEFORE 1/1/72
2. PFC REG. ENTERED AFTER 12/31/71
3. PFC SPECIAL CLASSIFICATION
4. COUNTY FOREST CROP
5. MFL OPEN ENTERED AFTER 2004
6. MFL CLOSED ENTERED AFTER 2004
7. MFL OPEN ENTERED BEFORE 2005
8. MFL CLOSED ENTERED BEFORE 20051. FEDERAL
2. STATE
3. COUNTY
4. OTHEREXEMPT FROM GEN.
PROPERTY TAX**TOTAL
ACRES
THIS
LINE**

PARCEL NUMBER	SCHOOL DIST.	VOL/PAGE - REG. DEEDS	TOTAL ACRES OF DESC.	ACREAGE & VALUE OF DESCRIPTION SUBJECT TO GENERAL PROPERTY TAX						6. MFL CLOSED ENTERED AFTER 2004 7. MFL OPEN ENTERED BEFORE 2005 8. MFL CLOSED ENTERED BEFORE 2005		EXEMPT FROM GEN. PROPERTY TAX		ACRES THIS LINE
NAME & ADDRESS	SEC. TN. RANGE DESCRIPTION OF PROPERTY	C O D E	ACRES	LAND VALUE	IMPROVEMENT VALUE	TOTAL VALUE	C O D E	ACRES	VALUE	C O D E	ACRES			
23251 4090.0000 40900000 MONROE SCHOOL DISTRICT 3682 JOSEPH R THOMAN, ELIZABETH C THOMAN W5824 TULLMAR LANE MONROE, WI, 53566	W5824 TULLMAR LN City of Monroe - Not In TID CSM 3331 (V12-P147) LOT 2	A	0.88	\$60,800	\$270,600	\$331,400						0.88		
23251 4091.0000 40910000 MONROE SCHOOL DISTRICT 3682 BRYAN L RACH, TAMARA L RACH 122 OLD ARGYLE ROAD MONROE, WI, 53566	122 OLD ARGYLE RD City of Monroe - Not In TID CSM 3025 (V11-P17) LOT 1 BNG PRT SE4 & SW4 OF SE4	A	3.31	\$84,600	\$565,700	\$650,300						3.31		
23251 4100.0000 41000000 MONROE SCHOOL DISTRICT 3682 CROSSROADS COMMUNITY CHURCH 1668 CROSSROADS LANE FREEPORT, IL, 61032	0 City of Monroe - Not In TID CSM 628 (V2-P175) PRT LOT 1 BNG PRT SW4 SE4 (EXC CSM 1667 & EXC 1.46A FOR BAKERSFIELD)									X5	1.06	1.07		
23251 4103.0000 41030000 MONROE SCHOOL DISTRICT 3682 CROSSROADS COMMUNITY CHURCH 1668 CROSSROADS LANE FREEPORT, IL, 61032	0 City of Monroe - Not In TID CSM 628 (V2-P175) LOT 2 BNG PRT SW4 SE4									X5	1.17	1.17		

YEAR
2025

State No.

ASSESSMENT ROLL FOR MONROE Green COUNTYKEY TO
CODES1.A - RESIDENTIAL
2.B - COMMERCIAL
3.C - MANUFACTURING
4.D - AGRICULTURAL5.**E** - UNDEVELOPED
5**m** - AGRICULTURAL FOREST
6.**F** - PRODUCTIVE FOREST LANDS
7.**G** - OTHER1. PFC REG. ENTERED BEFORE 1/1/72
2. PFC REG. ENTERED AFTER 12/31/71
3. PFC SPECIAL CLASSIFICATION
4. COUNTY FOREST CROP
5. MFL OPEN ENTERED AFTER 2004
6. MFL CLOSED ENTERED AFTER 2004
7. MFL OPEN ENTERED BEFORE 2005
8. MFL CLOSED ENTERED BEFORE 20051. FEDERAL
2. STATE
3. COUNTY
4. OTHEREXEMPT FROM GEN.
PROPERTY TAX**TOTAL
ACRES
THIS
LINE**

PARCEL NUMBER	SCHOOL DIST.	VOL/PAGE - REG. DEEDS	TOTAL ACRES OF DESC.	ACREAGE & VALUE OF DESCRIPTION SUBJECT TO GENERAL PROPERTY TAX							6. MFL CLOSED ENTERED AFTER 2004 7. MFL OPEN ENTERED BEFORE 2005 8. MFL CLOSED ENTERED BEFORE 2005		EXEMPT FROM GEN. PROPERTY TAX		ACRES THIS LINE
NAME & ADDRESS	SEC. TN. RANGE DESCRIPTION OF PROPERTY	C O D E	ACRES	LAND VALUE	IMPROVEMENT VALUE	TOTAL VALUE	C O D E	ACRES	VALUE	C O D E	ACRES				
5 23251 4104.0000 41040000 CROSSROADS COMMUNITY CHURCH 1668 CROSSROADS LANE FREEPORT, IL, 61032	MONROE SCHOOL DISTRICT 3682 222 OLD ARGYLE RD City of Monroe - Not In TID CSM 628 (V2-P175) LOT 3 BNG PRT SW4 SE4 (EXC PRT FOR BAKERSFIELD)									X5	1.39	1.39			
5 23251 4105.0000 41050000 KUBLY MARY C REVOCABLE LIVING TRUST 1023 3RD STREET N MONROE, WI, 53566	MONROE SCHOOL DISTRICT 3682 1023 3RD N ST City of Monroe - Not In TID BAKERSFIELD LOT 1 BNG PRT SW4 SE4	A	0.24	\$32,800	\$322,400	\$355,200						0.24			
7 23251 4106.0000 41060000 MICHAEL L & CAROLINE B WILLAMS TTEES WILLIAMS LIVING TRUST 1015 3RD STREET N MONROE, WI, 53566	MONROE SCHOOL DISTRICT 3682 1015 3RD N ST City of Monroe - Not In TID BAKERSFIELD LOT 2	A	0.24	\$33,000	\$373,000	\$406,000						0.24			
8 23251 4107.0000 41070000 LISA J ZIMMERMAN 1007 3RD STREET NORTH MONROE, WI, 53566	MONROE SCHOOL DISTRICT 3682 1007 3RD N ST City of Monroe - Not In TID SECTION 27 BAKERSFIELD LOT 3 CONDOMINIUMUNIT 1, FKA PRT LOT 3 BAKERSFIELD	A	0.36	\$7,700	\$245,300	\$253,000						0.36			

YEAR
2025

State No.

ASSESSMENT ROLL FOR MONROE Green COUNTYKEY TO
CODES1.A - RESIDENTIAL
2.B - COMMERCIAL
3.C - MANUFACTURING
4.D - AGRICULTURAL5.E - UNDEVELOPED
5m - AGRICULTURAL FOREST
6.F - PRODUCTIVE FOREST LANDS
7.G - OTHER1. PFC REG. ENTERED BEFORE 1/1/72
2. PFC REG. ENTERED AFTER 12/31/71
3. PFC SPECIAL CLASSIFICATION
4. COUNTY FOREST CROP
5. MFL OPEN ENTERED AFTER 2004
6. MFL CLOSED ENTERED AFTER 2004
7. MFL OPEN ENTERED BEFORE 2005
8. MFL CLOSED ENTERED BEFORE 20051. FEDERAL
2. STATE
3. COUNTY
4. OTHEREXEMPT FROM GEN.
PROPERTY TAX**TOTAL
ACRES
THIS
LINE**

PARCEL NUMBER	SCHOOL DIST.	VOL/PAGE - REG. DEEDS	TOTAL ACRES OF DESC.	ACREAGE & VALUE OF DESCRIPTION SUBJECT TO GENERAL PROPERTY TAX						6. MFL CLOSED ENTERED AFTER 2004 7. MFL OPEN ENTERED BEFORE 2005 8. MFL CLOSED ENTERED BEFORE 2005		EXEMPT FROM GEN. PROPERTY TAX		ACRES THIS LINE
NAME & ADDRESS	SEC. TN. RANGE DESCRIPTION OF PROPERTY	C O D E	ACRES	LAND VALUE	IMPROVEMENT VALUE	TOTAL VALUE	C O D E	ACRES	VALUE	C O D E	ACRES			
23251 4107.1000 41071000 The Judith R. Gray Living Trust 1009 3rd Street N. Monroe, WI, 53566	MONROE SCHOOL DISTRICT 3682 1009 3RD ST City of Monroe - Not In TID BAKERSFIELD LOT 3 CONDOMINIUMSUNIT 2	A	0.36	\$7,700	\$291,400	\$299,100						0.36		
23251 4108.0100 41080100 BARBARA KAY SATHOFF 1006 3RD STREET NORTH UNIT 1 MONROE, WI, 53566	MONROE SCHOOL DISTRICT 3682 1006 3RD N ST City of Monroe - Not In TID BAKERSFIELD LOT 4 CONDOMINIUMSUNIT 1 BNG PRT LOT 4 BAKERSFIELD ADD IN SW4 SE4	A	0.16	\$22,800	\$322,600	\$345,400						0.16		
23251 4108.0200 41080200 TOBLER SHIRLEY A REVOC LIVING TRUST 1005 3RD STREET N MONROE, WI, 53566	MONROE SCHOOL DISTRICT 3682 1005 3RD N ST City of Monroe - Not In TID BAKERSFIELD LOT 4 CONDOMINIUMSUNIT 2 BNG PRT LOT 4 BAKERSFIELD ADD IN SW4 SE4	A	0.16	\$22,500	\$291,000	\$313,500						0.16		
23251 4109.0000 41090000 KAREN NIPPLE 1008 3RD STREET NORTH MONROE, WI, 53566	MONROE SCHOOL DISTRICT 3682 1008 3RD N ST City of Monroe - Not In TID BAKERSFIELD LOT 5 CONDOMINIUMS UNIT 2	A	0.18	\$25,600	\$301,900	\$327,500						0.18		

YEAR
2025

State No.

ASSESSMENT ROLL FOR MONROE Green COUNTYKEY TO
CODES1.A - RESIDENTIAL
2.B - COMMERCIAL
3.C - MANUFACTURING
4.D - AGRICULTURAL5.E - UNDEVELOPED
5m - AGRICULTURAL FOREST
6.F - PRODUCTIVE FOREST LANDS
7.G - OTHER1. PFC REG. ENTERED BEFORE 1/1/72
2. PFC REG. ENTERED AFTER 12/31/71
3. PFC SPECIAL CLASSIFICATION
4. COUNTY FOREST CROP
5. MFL OPEN ENTERED AFTER 2004
6. MFL CLOSED ENTERED AFTER 2004
7. MFL OPEN ENTERED BEFORE 2005
8. MFL CLOSED ENTERED BEFORE 20051. FEDERAL
2. STATE
3. COUNTY
4. OTHEREXEMPT FROM GEN.
PROPERTY TAX**TOTAL
ACRES
THIS
LINE**

PARCEL NUMBER	SCHOOL DIST.	VOL/PAGE - REG. DEEDS	TOTAL ACRES OF DESC.	ACREAGE & VALUE OF DESCRIPTION SUBJECT TO GENERAL PROPERTY TAX							6. MFL CLOSED ENTERED AFTER 2004 7. MFL OPEN ENTERED BEFORE 2005 8. MFL CLOSED ENTERED BEFORE 2005		EXEMPT FROM GEN. PROPERTY TAX		ACRES THIS LINE
NAME & ADDRESS		SEC. TN. RANGE DESCRIPTION OF PROPERTY	C O D E	ACRES	LAND VALUE	IMPROVEMENT VALUE	TOTAL VALUE	C O D E	ACRES	VALUE	C O D E	ACRES			
23251 4109.1000 41091000 The Paul E Sniff and Janell T Sniff Revocable Living Trust, dated November 9, 2016, as amended and restated thereafter 1010 3rd ST N Monroe, WI, 53566	MONROE SCHOOL DISTRICT 3682	1010 3RD N ST City of Monroe - Not In TID BAKERSFIELD LOT 5 CONDOMINIUMS UNIT 1	A	0.18	\$25,600	\$365,300	\$390,900						0.18		
23251 4110.0000 41100000 DIANE K ROBERTS 1016 3RD STREET NORTH MONROE, WI, 53566	MONROE SCHOOL DISTRICT 3682	1016 3RD N ST City of Monroe - Not In TID BAKERSFIELD LOT 6 CONDOMINIUMSUNIT 1 BNG PRT SW4 SE4	A	0.26	\$7,700	\$314,800	\$322,500						0.26		
23251 4110.1000 41101000 PATRICIA M HAMPTON 1018 3RD STREET N MONROE, WI, 53566	MONROE SCHOOL DISTRICT 3682	1018 3RD N ST City of Monroe - Not In TID SECTION 27 BAKERSFIELD LOT 6 CONDOMINIUMSUNIT 2	A	0.26	\$7,700	\$314,800	\$322,500						0.26		
23251 4111.0000 41110000 KURT WINDBIEL, RUTH WINDBIEL 1024 3RD ST N MONROE, WI, 53566	MONROE SCHOOL DISTRICT 3682	1024 3RD N ST City of Monroe - Not In TID BAKERSFIELD LOT 7 CONDOMINIUMSUNIT 1	A	0.29	\$7,700	\$330,400	\$338,100						0.29		

YEAR
2025

State No.

ASSESSMENT ROLL FOR MONROE Green COUNTYKEY TO
CODES1.A - RESIDENTIAL
2.B - COMMERCIAL
3.C - MANUFACTURING
4.D - AGRICULTURAL5.E - UNDEVELOPED
5m - AGRICULTURAL FOREST
6.F - PRODUCTIVE FOREST LANDS
7.G - OTHER1. PFC REG. ENTERED BEFORE 1/1/72
2. PFC REG. ENTERED AFTER 12/31/71
3. PFC SPECIAL CLASSIFICATION
4. COUNTY FOREST CROP
5. MFL OPEN ENTERED AFTER 2004
6. MFL CLOSED ENTERED AFTER 2004
7. MFL OPEN ENTERED BEFORE 2005
8. MFL CLOSED ENTERED BEFORE 20051. FEDERAL
2. STATE
3. COUNTY
4. OTHEREXEMPT FROM GEN.
PROPERTY TAX**TOTAL
ACRES
THIS
LINE**

PARCEL NUMBER	SCHOOL DIST.	VOL/PAGE - REG. DEEDS	TOTAL ACRES OF DESC.	ACREAGE & VALUE OF DESCRIPTION SUBJECT TO GENERAL PROPERTY TAX						6. MFL CLOSED ENTERED AFTER 2004 7. MFL OPEN ENTERED BEFORE 2005 8. MFL CLOSED ENTERED BEFORE 2005		EXEMPT FROM GEN. PROPERTY TAX		ACRES THIS LINE
NAME & ADDRESS	SEC. TN. RANGE DESCRIPTION OF PROPERTY	C O D E	ACRES	LAND VALUE	IMPROVEMENT VALUE	TOTAL VALUE	C O D E	ACRES	VALUE	C O D E	ACRES			
23251 4111.1000 41111000 HRTF TRANSITION TRUST 1026 3RD STREET N MONROE, WI, 53566	MONROE SCHOOL DISTRICT 3682 1026 3RD N ST City of Monroe - Not In TID BAKERSFIELD LOT 7 CONDOMINIUMS UNIT 2	A	0.29	\$7,700	\$264,900	\$272,600						0.29		
23251 4112.0000 41120000 CHARLES & JEANNE SCHULTZ TRUSTEES SCHULTZ LIVING TRUST 1015 2ND STREET NORTH MONROE, WI, 53566	MONROE SCHOOL DISTRICT 3682 1015 2ND N ST City of Monroe - Not In TID BAKERSFIELD LOT 8	A	0.22	\$30,700	\$487,100	\$517,800						0.22		
23251 4113.0000 41130000 GLENN D NYBROTEN 1009 2ND STREET NORTH MONROE, WI, 53566	MONROE SCHOOL DISTRICT 3682 1009 2ND N ST City of Monroe - Not In TID BAKERSFIELD LOT 9	A	0.22	\$31,000	\$263,600	\$294,600						0.22		
23251 4114.0000 41140000 TIMOTHY J WILLIAMS 1003 2ND STREET N UNIT 1 MONROE, WI, 53566	MONROE SCHOOL DISTRICT 3682 1003 2ND N ST UNIT 1 City of Monroe - Not In TID BAKERSFIELD LOT 10 CONDOMINIUM UNIT 1	A	0.16	\$22,700	\$257,300	\$280,000						0.16		

YEAR 2025	State No.
--------------	-----------

ASSESSMENT ROLL FOR MONROE Green COUNTY

KEY TO
CODES

1.A - RESIDENTIAL
2.B - COMMERCIAL
3.C - MANUFACTURING
4.D - AGRICULTURAL

5.E - UNDEVELOPED
5m - AGRICULTURAL FOREST
6.F - PRODUCTIVE FOREST LANDS
7.G - OTHER

1. PFC REG. ENTERED BEFORE 1/1/72
2. PFC REG. ENTERED AFTER 12/31/71
3. PFC SPECIAL CLASSIFICATION
4. COUNTY FOREST CROP
5. MFL OPEN ENTERED AFTER 2004
6. MFL CLOSED ENTERED AFTER 2004
7. MFL OPEN ENTERED BEFORE 2005
8. MFL CLOSED ENTERED BEFORE 2005

1. FEDERAL
2. STATE
3. COUNTY
4. OTHER

EXEMPT FROM GEN.
PROPERTY TAX

TOTAL
ACRES
THIS
LINE

PARCEL NUMBER	SCHOOL DIST.	VOL/PAGE - REG. DEEDS	TOTAL ACRES OF DESC.	ACREAGE & VALUE OF DESCRIPTION SUBJECT TO GENERAL PROPERTY TAX					6. MFL CLOSED ENTERED AFTER 2004 7. MFL OPEN ENTERED BEFORE 2005 8. MFL CLOSED ENTERED BEFORE 2005			EXEMPT FROM GEN. PROPERTY TAX		ACRES THIS LINE
NAME & ADDRESS	SEC. TN. RANGE DESCRIPTION OF PROPERTY	C O D E	ACRES	LAND VALUE	IMPROVEMENT VALUE	TOTAL VALUE	C O D E	ACRES	VALUE	C O D E	ACRES			
23251 4114.1000 41141000 HAWLEY J ROBINSON 1005 2ND STREET N MONROE, WI, 53566	MONROE SCHOOL DISTRICT 3682 1005 2ND N ST UNIT 2 City of Monroe - Not In TID BAKERSFIELD LOT 10 CONDOMINIUMSUNIT 2	A	0.18	\$25,500	\$254,500	\$280,000						0.18		
23251 4115.0000 41150000 Dorothy Dammen 1002 2nd Street N. Monroe, WI, 53566	MONROE SCHOOL DISTRICT 3682 1002 2ND N ST City of Monroe - Not In TID 1002-1004 SECOND ST NORTH CONDOMINIUM UNIT 1	A	0.22	\$17,400	\$288,600	\$306,000						0.22		
23251 4115.1000 41151000 JOYCE E NETHERY 1004 2ND STREET NORTH MONROE, WI, 53566	MONROE SCHOOL DISTRICT 3682 1004 2ND N ST City of Monroe - Not In TID 1002-1004 SECOND ST NORTH CONDOMINIUM UNIT 2	A	0.16	\$22,700	\$265,300	\$288,000						0.16		
23251 4116.0000 41160000 YEWANDE A OMOWANILE, OMOLOLU D OMOWANILE 1010 2ND STREET NORTH MONROE, WI, 53566	MONROE SCHOOL DISTRICT 3682 1010 2ND N ST City of Monroe - Not In TID BAKERSFIELDLOT 12	A	0.33	\$36,900	\$365,600	\$402,500						0.33		

YEAR 2025	State No.
--------------	-----------

ASSESSMENT ROLL FOR MONROE Green COUNTY

KEY TO
CODES

1.A - RESIDENTIAL
2.B - COMMERCIAL
3.C - MANUFACTURING
4.D - AGRICULTURAL

5.E - UNDEVELOPED
5m - AGRICULTURAL FOREST
6.F - PRODUCTIVE FOREST LANDS
7.G - OTHER

1. PFC REG. ENTERED BEFORE 1/1/72
2. PFC REG. ENTERED AFTER 12/31/71
3. PFC SPECIAL CLASSIFICATION
4. COUNTY FOREST CROP
5. MFL OPEN ENTERED AFTER 2004
6. MFL CLOSED ENTERED AFTER 2004
7. MFL OPEN ENTERED BEFORE 2005
8. MFL CLOSED ENTERED BEFORE 2005

1. FEDERAL
2. STATE
3. COUNTY
4. OTHER

EXEMPT FROM GEN.
PROPERTY TAX

TOTAL
ACRES
THIS
LINE

PARCEL NUMBER	SCHOOL DIST.	VOL/PAGE - REG. DEEDS	TOTAL ACRES OF DESC.	ACREAGE & VALUE OF DESCRIPTION SUBJECT TO GENERAL PROPERTY TAX					6. MFL CLOSED ENTERED AFTER 2004 7. MFL OPEN ENTERED BEFORE 2005 8. MFL CLOSED ENTERED BEFORE 2005			EXEMPT FROM GEN. PROPERTY TAX		ACRES THIS LINE
NAME & ADDRESS	SEC. TN. RANGE DESCRIPTION OF PROPERTY	C O D E	ACRES	LAND VALUE	IMPROVEMENT VALUE	TOTAL VALUE	C O D E	ACRES	VALUE	C O D E	ACRES			
23251 4117.0000 41170000 R C RENTALS OF MONROE, LLC N2657 SHORT LANE MONROE, WI, 53566	MONROE SCHOOL DISTRICT 3682 1016 2ND N ST City of Monroe - Not In TID BAKERSFIELD LOT 13 CONDOMINIUM UNIT 1	A	0.36	\$16,100	\$253,000	\$269,100						0.36		
23251 4117.1000 41171000 TIMOTHY R KUBLY, DIANE K KUBLY 1018 2ND ST N MONROE, WI, 53566	MONROE SCHOOL DISTRICT 3682 1018 2ND N ST City of Monroe - Not In TID BAKERSFIELD CONDOMINIUM LOT 13 - UNIT 2	A	0.36	\$16,100	\$219,800	\$235,900						0.36		
23251 4118.0000 41180000 JAMES R SMITH 1130 2ND ST N MONROE, WI, 53566	MONROE SCHOOL DISTRICT 3682 1130 2ND N ST City of Monroe - Not In TID BAKERSFIELD LOT 14, BNG PRT SW4 SE4	A	0.34	\$37,400	\$398,100	\$435,500						0.34		
23251 4119.1000 41191000 GEORGE F TISCHLER JR, ELLEN KAY TISCHLER 1125 2ND STREET N MONROE, WI, 53566	MONROE SCHOOL DISTRICT 3682 1125 2ND N ST City of Monroe - Not In TID BAKERSFIELD LOT 15 CONDOMINIUMS UNIT 1	A	0.11	\$16,000	\$175,000	\$191,000						0.11		

YEAR 2025	State No.
--------------	-----------

ASSESSMENT ROLL FOR MONROE Green COUNTY

KEY TO
CODES

1.A - RESIDENTIAL
2.B - COMMERCIAL
3.C - MANUFACTURING
4.D - AGRICULTURAL

5.E - UNDEVELOPED
5m - AGRICULTURAL FOREST
6.F - PRODUCTIVE FOREST LANDS
7.G - OTHER

1. PFC REG. ENTERED BEFORE 1/1/72
2. PFC REG. ENTERED AFTER 12/31/71
3. PFC SPECIAL CLASSIFICATION
4. COUNTY FOREST CROP
5. MFL OPEN ENTERED AFTER 2004
6. MFL CLOSED ENTERED AFTER 2004
7. MFL OPEN ENTERED BEFORE 2005
8. MFL CLOSED ENTERED BEFORE 2005

1. FEDERAL
2. STATE
3. COUNTY
4. OTHER

EXEMPT FROM GEN.
PROPERTY TAX

TOTAL
ACRES
THIS
LINE

PARCEL NUMBER	SCHOOL DIST.	VOL/PAGE - REG. DEEDS	TOTAL ACRES OF DESC.	ACREAGE & VALUE OF DESCRIPTION SUBJECT TO GENERAL PROPERTY TAX					6. MFL CLOSED ENTERED AFTER 2004 7. MFL OPEN ENTERED BEFORE 2005 8. MFL CLOSED ENTERED BEFORE 2005			EXEMPT FROM GEN. PROPERTY TAX		ACRES THIS LINE
NAME & ADDRESS		SEC. TN. RANGE DESCRIPTION OF PROPERTY	C O D E	ACRES	LAND VALUE	IMPROVEMENT VALUE	TOTAL VALUE	C O D E	ACRES	VALUE	C O D E	ACRES		
23251 4119.2000 41192000 ARUNKUMAR MANOHARAN, SHALINI ARUNKUMAR 1127 2ND STREET N MONROE, WI, 53566	MONROE SCHOOL DISTRICT 3682	1127 2ND N ST City of Monroe - Not In TID BAKERSFIELD LOT 15 CONDOMINIUMS UNIT 2	A	0.12	\$16,600	\$174,700	\$191,300						0.12	
23251 4120.0000 41200000 Diane Mattes 212 N 11th Avenue Monroe, WI, 53566	MONROE SCHOOL DISTRICT 3682	212 N 11TH AVE City of Monroe - Not In TID BAKERSFIELD LOT 16, BNG PRT SW4 SE4	A	0.25	\$33,400	\$337,200	\$370,600						0.25	
23251 4121.0000 41210000 HOLLIS N BAUSMAN, JOANNE M BAUSMAN 216 N 11TH AVENUE MONROE, WI, 53566	MONROE SCHOOL DISTRICT 3682	216 N 11TH AVE City of Monroe - Not In TID BAKERSFIELDLOT 17 CONDOMINIUMS, UNIT 2	A	0.28	\$13,000	\$222,300	\$235,300						0.28	
23251 4121.1000 41211000 BAILEY N FRITSCH 218 N 11TH AVENUE MONROE, WI, 53566	MONROE SCHOOL DISTRICT 3682	218 N 11TH AVE City of Monroe - Not In TID BAKERSFIELD LOT 17 CONDOMINIUMS UNIT 1	A	0.28	\$13,000	\$215,600	\$228,600						0.28	

YEAR
2025

State No.

ASSESSMENT ROLL FOR MONROE Green COUNTYKEY TO
CODES1.A - RESIDENTIAL
2.B - COMMERCIAL
3.C - MANUFACTURING
4.D - AGRICULTURAL5. **E** - UNDEVELOPED
5**m** - AGRICULTURAL FOREST
6. **F** - PRODUCTIVE FOREST LANDS
7. **G** - OTHER1. PFC REG. ENTERED BEFORE 1/1/72
2. PFC REG. ENTERED AFTER 12/31/71
3. PFC SPECIAL CLASSIFICATION
4. COUNTY FOREST CROP
5. MFL OPEN ENTERED AFTER 2004
6. MFL CLOSED ENTERED AFTER 2004
7. MFL OPEN ENTERED BEFORE 2005
8. MFL CLOSED ENTERED BEFORE 20051. FEDERAL
2. STATE
3. COUNTY
4. OTHEREXEMPT FROM GEN.
PROPERTY TAX**TOTAL
ACRES
THIS
LINE**

PARCEL NUMBER	SCHOOL DIST.	VOL/PAGE - REG. DEEDS	TOTAL ACRES OF DESC.	ACREAGE & VALUE OF DESCRIPTION SUBJECT TO GENERAL PROPERTY TAX						6. MFL CLOSED ENTERED AFTER 2004 7. MFL OPEN ENTERED BEFORE 2005 8. MFL CLOSED ENTERED BEFORE 2005		EXEMPT FROM GEN. PROPERTY TAX		ACRES THIS LINE
NAME & ADDRESS	SEC. TN. RANGE DESCRIPTION OF PROPERTY	C O D E	ACRES	LAND VALUE	IMPROVEMENT VALUE	TOTAL VALUE	C O D E	ACRES	VALUE	C O D E	ACRES			
23251 4122.0000 41220000 JASON K HOWARD, CHRISTINA R HOWARD 304 N 11TH AVENUE MONROE, WI, 53566	MONROE SCHOOL DISTRICT 3682 304 N 11TH AVE City of Monroe - Not In TID BAKERSFIELD LOT 18 BNG PRT SW4 SE4	A	0.33	\$37,000	\$478,800	\$515,800						0.33		
23251 4124.0000 41240000 SURESH KUMAR, REENA PAL 328 N 11TH AVENUE MONROE, WI, 53566	MONROE SCHOOL DISTRICT 3682 328 N 11TH AVE City of Monroe - Not In TID BAKERSFIELD SECOND ADDITION LOT 19 BNG PRT NW4 SE4	A	0.34	\$37,200	\$264,400	\$301,600						0.34		
23251 4125.0000 41250000 Jenee Kranig 320 N 11th Avenue Monroe, WI, 53566	MONROE SCHOOL DISTRICT 3682 320 N 11TH AVE City of Monroe - Not In TID BAKERSFIELD SECOND ADDITION LOT 20	A	0.34	\$37,200	\$351,800	\$389,000						0.34		
23251 4126.0000 41260000 DURAY ANITA J REVOCABLE LIVING TRUST 310 N 11TH AVENUE MONROE, WI, 53566	MONROE SCHOOL DISTRICT 3682 310 N 11TH AVE City of Monroe - Not In TID BAKERSFIELD SECOND ADDITION LOT 21 BNG PRT NW4 SE4	A	0.31	\$35,800	\$406,600	\$442,400						0.31		

YEAR
2025

State No.

ASSESSMENT ROLL FOR MONROE Green COUNTYKEY TO
CODES1.A - RESIDENTIAL
2.B - COMMERCIAL
3.C - MANUFACTURING
4.D - AGRICULTURAL5.E - UNDEVELOPED
5m - AGRICULTURAL FOREST
6.F - PRODUCTIVE FOREST LANDS
7.G - OTHER1. PFC REG. ENTERED BEFORE 1/1/72
2. PFC REG. ENTERED AFTER 12/31/71
3. PFC SPECIAL CLASSIFICATION
4. COUNTY FOREST CROP
5. MFL OPEN ENTERED AFTER 2004
6. MFL CLOSED ENTERED AFTER 2004
7. MFL OPEN ENTERED BEFORE 2005
8. MFL CLOSED ENTERED BEFORE 20051. FEDERAL
2. STATE
3. COUNTY
4. OTHEREXEMPT FROM GEN.
PROPERTY TAX**TOTAL
ACRES
THIS
LINE**

PARCEL NUMBER	SCHOOL DIST.	VOL/PAGE - REG. DEEDS	TOTAL ACRES OF DESC.	ACREAGE & VALUE OF DESCRIPTION SUBJECT TO GENERAL PROPERTY TAX						6. MFL CLOSED ENTERED AFTER 2004 7. MFL OPEN ENTERED BEFORE 2005 8. MFL CLOSED ENTERED BEFORE 2005		EXEMPT FROM GEN. PROPERTY TAX		ACRES THIS LINE
NAME & ADDRESS	SEC. TN. RANGE DESCRIPTION OF PROPERTY	C O D E	ACRES	LAND VALUE	IMPROVEMENT VALUE	TOTAL VALUE	C O D E	ACRES	VALUE	C O D E	ACRES			
23251 4127.0100 41270100 MATTHEW J HIRSCH, AMANDA M HIRSCH 311 N 11TH AVENUE MONROE, WI, 53566	MONROE SCHOOL DISTRICT 3682 311 N 11TH AVE City of Monroe - Not In TID CSM 4828 (V21-189) LOT 1 BNG PRT NW4 SE4	A	0.25	\$33,200	\$276,900	\$310,100						0.25		
23251 4128.0000 41280000 JAMES DAVID CAVANAUGH, STACY JENNIFER CAVANAUGH 317 N 11TH AVENUE MONROE, WI, 53566	MONROE SCHOOL DISTRICT 3682 317 N 11TH AVE City of Monroe - Not In TID BAKERSFIELD SECOND ADDITION LOT 23 BNG PRT NW4 SE4	A	0.19	\$26,600	\$315,800	\$342,400						0.19		
23251 4129.0000 41290000 POTTS LENWOOD & SHARON REV LVG TRUST 1016 4TH STREET N MONROE, WI, 53566	MONROE SCHOOL DISTRICT 3682 1016 4TH N ST City of Monroe - Not In TID BAKERSFIELD SECOND ADDITION LOT 24 PRT NW4 SE4	A	0.31	\$36,000	\$278,900	\$314,900						0.31		
23251 4130.0100 41300100 JOHN E DAANE 1010 4TH STREET N UNIT 1 MONROE, WI, 53566	MONROE SCHOOL DISTRICT 3682 1010 4TH N ST City of Monroe - Not In TID BAKERSFIELD SECOND ADD LOT 25 CONDOUNIT 1 BNG PRT NW4 SE4	A	0.17	\$24,600	\$301,500	\$326,100						0.17		

YEAR 2025	State No.
--------------	-----------

ASSESSMENT ROLL FOR MONROE Green COUNTY

KEY TO
CODES

1.A - RESIDENTIAL
2.B - COMMERCIAL
3.C - MANUFACTURING
4.D - AGRICULTURAL

5.E - UNDEVELOPED
5m - AGRICULTURAL FOREST
6.F - PRODUCTIVE FOREST LANDS
7.G - OTHER

1. PFC REG. ENTERED BEFORE 1/1/72
2. PFC REG. ENTERED AFTER 12/31/71
3. PFC SPECIAL CLASSIFICATION
4. COUNTY FOREST CROP
5. MFL OPEN ENTERED AFTER 2004
6. MFL CLOSED ENTERED AFTER 2004
7. MFL OPEN ENTERED BEFORE 2005
8. MFL CLOSED ENTERED BEFORE 2005

1. FEDERAL
2. STATE
3. COUNTY
4. OTHER

EXEMPT FROM GEN.
PROPERTY TAX

TOTAL
ACRES
THIS
LINE

4421

		2025				KEY TO CODES ▶		1.A - RESIDENTIAL 2.B - COMMERCIAL 3.C - MANUFACTURING 4.D - AGRICULTURAL		5.E - UNDEVELOPED 5m - AGRICULTURAL FOREST 6.F - PRODUCTIVE FOREST LANDS 7.G - OTHER		1. PFC REG. ENTERED BEFORE 1/1/72 2. PFC REG. ENTERED AFTER 12/31/71 3. PFC SPECIAL CLASSIFICATION 4. COUNTY FOREST CROP 5. MFL OPEN ENTERED AFTER 2004 6. MFL CLOSED ENTERED AFTER 2004 7. MFL OPEN ENTERED BEFORE 2005 8. MFL CLOSED ENTERED BEFORE 2005		1. FEDERAL 2. STATE 3. COUNTY 4. OTHER		TOTAL ACRES THIS LINE
PARCEL NUMBER		SCHOOL DIST.	VOL/PAGE - REG. DEEDS		TOTAL ACRES OF DESC.		ACREAGE & VALUE OF DESCRIPTION SUBJECT TO GENERAL PROPERTY TAX							EXEMPT FROM GEN. PROPERTY TAX		
NAME & ADDRESS			SEC. TN. RANGE DESCRIPTION OF PROPERTY		C O D E	ACRES	LAND VALUE	IMPROVEMENT VALUE	TOTAL VALUE	C O D E	ACRES	VALUE	C O D E	ACRES		
23251 4130.0200 41300200 BRUGGER GARY AND BETTY TRUST 1012 4TH STREET N UNIT 2 MONROE, WI, 53566		MONROE SCHOOL DISTRICT 3682	1012 4TH N ST City of Monroe - Not In TID BAKERSFIELD SECOND ADD LOT 25 CONDOUNIT 2 BNG PRT NW4 SE4		A	0.17	\$24,600	\$301,500	\$326,100							0.17
23251 4131.0200 41310200 LUCAS G BACHER, ABIGAIL A MORALES 1006 4TH ST N MONROE, WI, 53566		MONROE SCHOOL DISTRICT 3682	1006 4TH N ST City of Monroe - Not In TID CSM 4828 (V21-P189) LOT 2 BNG PRT NW4 SE4		A	0.37	\$38,500	\$376,100	\$414,600							0.37
23251 4132.0000 41320000 ERIC W EKUM, ANN M EKUM 1000 4TH STREET NORTH MONROE, WI, 53566		MONROE SCHOOL DISTRICT 3682	1000 4TH N ST City of Monroe - Not In TID BAKERSFIELD SECOND ADDITION LOT 27 BNG PRT NW4 SE4		A	0.25	\$33,200	\$398,300	\$431,500							0.25
23251 4133.1000 41331000 BACHER WILLIAM & WAND-BACHER REGINA TRUST 1009 4TH STREET N MONROE, WI, 53566		MONROE SCHOOL DISTRICT 3682	1009 4TH N ST City of Monroe - Not In TID BAKERSFIELD SECOND ADDITIONLOT 28 CONDOMINIUM - UNIT 1, BNG PRT NW4 SE4		A	0.19	\$26,600	\$302,600	\$329,200							0.19

4422

4423

4424

YEAR
2025

State No.

ASSESSMENT ROLL FOR MONROE Green COUNTYKEY TO
CODES1.A - RESIDENTIAL
2.B - COMMERCIAL
3.C - MANUFACTURING
4.D - AGRICULTURAL5.E - UNDEVELOPED
5m - AGRICULTURAL FOREST
6.F - PRODUCTIVE FOREST LANDS
7.G - OTHER1. PFC REG. ENTERED BEFORE 1/1/72
2. PFC REG. ENTERED AFTER 12/31/71
3. PFC SPECIAL CLASSIFICATION
4. COUNTY FOREST CROP
5. MFL OPEN ENTERED AFTER 2004
6. MFL CLOSED ENTERED AFTER 2004
7. MFL OPEN ENTERED BEFORE 2005
8. MFL CLOSED ENTERED BEFORE 20051. FEDERAL
2. STATE
3. COUNTY
4. OTHEREXEMPT FROM GEN.
PROPERTY TAX**TOTAL
ACRES
THIS
LINE**

PARCEL NUMBER		SCHOOL DIST.	VOL/PAGE - REG. DEEDS	TOTAL ACRES OF DESC.	ACREAGE & VALUE OF DESCRIPTION SUBJECT TO GENERAL PROPERTY TAX						6. MFL CLOSED ENTERED AFTER 2004 7. MFL OPEN ENTERED BEFORE 2005 8. MFL CLOSED ENTERED BEFORE 2005		EXEMPT FROM GEN. PROPERTY TAX		ACRES THIS LINE
NAME & ADDRESS			SEC. TN. RANGE DESCRIPTION OF PROPERTY		C O D E	ACRES	LAND VALUE	IMPROVEMENT VALUE	TOTAL VALUE	C O D E	ACRES	VALUE	C O D E	ACRES	
23251 4133.2000 41332000 MONROE SCHOOL DISTRICT 3682 RICHARD A LUND, DIANE M LUND 1011 4TH STREET NORTH MONROE, WI, 53566			1011 4TH N ST City of Monroe - Not In TID BAKERSFIELD SECOND ADDITION LOT 28 CONDOMINIUMUNIT 2		A	0.19	\$26,600	\$329,700	\$356,300						0.19
23251 4134.0000 41340000 MONROE SCHOOL DISTRICT 3682 RICHARD R WASKI JR, ANDREA J WASKI 1015 4TH STREET N MONROE, WI, 53566			1015 4TH N ST City of Monroe - Not In TID BAKERSFIELD SECOND ADDITION LOT 29 BNG PRT NW4 SE4		A	0.42	\$40,800	\$346,500	\$387,300						0.42
23251 4135.0100 41350100 MONROE SCHOOL DISTRICT 3682 GMEINDER FRANK M & JEAN M REV TRUST 1017 4TH STREET N UNIT 1 MONROE, WI, 53566			1017 4TH N ST 1 City of Monroe - Not In TID BAKERSFIELD SECOND ADDITION LOT 30 CONDOMINIUMSUNIT 1, FKA LOT 30 BAKERSFIELD		A	0.24	\$17,000	\$308,400	\$325,400						0.24
23251 4135.0200 41350200 MONROE SCHOOL DISTRICT 3682 ROBERT N SKEWAY, LISA A SKEWAY 1019 4TH STREET N UNIT 2 MONROE, WI, 53566			1019 4TH N ST 2 City of Monroe - Not In TID BAKERSFIELD SECOND ADDITION LOT 30 CONDOMINIUMSUNIT 2, FKA LOT 30 BAKERSFIELD		A	0.25	\$17,000	\$308,400	\$325,400						0.25

YEAR 2025	State No.
--------------	-----------

ASSESSMENT ROLL FOR MONROE Green COUNTY

KEY TO
CODES

1.A - RESIDENTIAL
2.B - COMMERCIAL
3.C - MANUFACTURING
4.D - AGRICULTURAL

5.E - UNDEVELOPED
5m - AGRICULTURAL FOREST
6.F - PRODUCTIVE FOREST LANDS
7.G - OTHER

1. PFC REG. ENTERED BEFORE 1/1/72
2. PFC REG. ENTERED AFTER 12/31/71
3. PFC SPECIAL CLASSIFICATION
4. COUNTY FOREST CROP
5. MFL OPEN ENTERED AFTER 2004
6. MFL CLOSED ENTERED AFTER 2004
7. MFL OPEN ENTERED BEFORE 2005
8. MFL CLOSED ENTERED BEFORE 2005

1. FEDERAL
2. STATE
3. COUNTY
4. OTHER

EXEMPT FROM GEN.
PROPERTY TAX

TOTAL
ACRES
THIS
LINE

PARCEL NUMBER	SCHOOL DIST.	VOL/PAGE - REG. DEEDS	TOTAL ACRES	ACREAGE & VALUE OF DESCRIPTION SUBJECT TO GENERAL PROPERTY TAX					6. MFL CLOSED ENTERED AFTER 2004 7. MFL OPEN ENTERED BEFORE 2005 8. MFL CLOSED ENTERED BEFORE 2005			EXEMPT FROM GEN. PROPERTY TAX		ACRES THIS LINE
		OF DESC.		ACRES	LAND VALUE	IMPROVEMENT VALUE	TOTAL VALUE		ACRES	VALUE		ACRES		
NAME & ADDRESS		SEC. TN. RANGE DESCRIPTION OF PROPERTY	C O D E	ACRES	LAND VALUE	IMPROVEMENT VALUE	TOTAL VALUE	C O D E	ACRES	VALUE	C O D E	ACRES		
23251 4136.0000 41360000 RYAN T ACKERMAN 1021 4TH STREET NORTH MONROE, WI, 53566-4035	MONROE SCHOOL DISTRICT 3682	1021 4TH N ST City of Monroe - Not In TID BAKERSFIELD SECOND ADDITION LOT 31	A	0.48	\$43,600	\$337,300	\$380,900						0.48	
23251 4137.1000 41371000 PATRICIA HELFMANN 412 N 11TH AVENUE MONROE, WI, 53566	MONROE SCHOOL DISTRICT 3682	412 N 11TH AVE City of Monroe - Not In TID BAKERSFIELD SECOND ADD LOT 32 CONDOMINIUMSUNIT 1, BNG LOT 32 BAKERSFIELD IN NW4 SE4	A	0.45	\$42,100	\$286,600	\$328,700						0.45	
23251 4137.2000 41372000 PATRICIA A SANDLOCK 410 N 11TH AVENUE UNIT 2 MONROE, WI, 53566	MONROE SCHOOL DISTRICT 3682	410 N 11TH AVE City of Monroe - Not In TID BAKERSFIELD SECOND ADDITION LOT 32 CONDOMINIUMSUNIT 2	A	0.14	\$8,900	\$320,300	\$329,200						0.14	
23251 4138.0000 41380000 Jeffrey L. Opie Irrevocable Trust dated July 12, 2023 406 N 11th Avenue Monroe, WI, 53566	MONROE SCHOOL DISTRICT 3682	406 N 11TH AVE City of Monroe - Not In TID BAKERSFIELD SECOND ADDITION LOT 33	A	0.21	\$29,200	\$285,200	\$314,400						0.21	

YEAR
2025

State No.

ASSESSMENT ROLL FOR MONROE Green COUNTYKEY TO
CODES1.A - RESIDENTIAL
2.B - COMMERCIAL
3.C - MANUFACTURING
4.D - AGRICULTURAL5.**E** - UNDEVELOPED
5**m** - AGRICULTURAL FOREST
6.**F** - PRODUCTIVE FOREST LANDS
7.**G** - OTHER1. PFC REG. ENTERED BEFORE 1/1/72
2. PFC REG. ENTERED AFTER 12/31/71
3. PFC SPECIAL CLASSIFICATION
4. COUNTY FOREST CROP
5. MFL OPEN ENTERED AFTER 2004
6. MFL CLOSED ENTERED AFTER 2004
7. MFL OPEN ENTERED BEFORE 2005
8. MFL CLOSED ENTERED BEFORE 20051. FEDERAL
2. STATE
3. COUNTY
4. OTHEREXEMPT FROM GEN.
PROPERTY TAX**TOTAL
ACRES
THIS
LINE**

PARCEL NUMBER	SCHOOL DIST.	VOL/PAGE - REG. DEEDS	TOTAL ACRES OF DESC.	ACREAGE & VALUE OF DESCRIPTION SUBJECT TO GENERAL PROPERTY TAX						6. MFL CLOSED ENTERED AFTER 2004 7. MFL OPEN ENTERED BEFORE 2005 8. MFL CLOSED ENTERED BEFORE 2005		EXEMPT FROM GEN. PROPERTY TAX		ACRES THIS LINE
				C O D E	ACRES	LAND VALUE	IMPROVEMENT VALUE	TOTAL VALUE	C O D E	ACRES	VALUE	C O D E	ACRES	
23251 4139.0000 41390000	MONROE SCHOOL DISTRICT 3682			A	0.22	\$31,300	\$320,100	\$351,400						0.22
HANS A KNEUBUHLER AND HELEN L KNEUBUHLER JOINT REVOCABLE TRUST DATED December 16 1998 401 N 11th Avenue Monroe, WI, 53566		402 N 11TH AVE City of Monroe - Not In TID BAKERSFIELD SECOND ADDITION LOT 34												
23251 4220.0000 42200000	MONROE SCHOOL DISTRICT 3682			D	8.80	\$3,700	\$0	\$3,700						8.80
KUNDERT MARIAN L REVOCABLE TRUST 2207 COUNTRYSIDE LN FREEPORT, IL, 61032-2801		Vacant Ag City of Monroe - Not In TID PLAT ALPINE ACRES BNG LOTS 22-39 & PRT LOT 21 DESC AS: BEG CTR SEC 2 TH S0*E ALG E LINE NE4 SW4 430.05 FT TH N87*W 892.73 FT TH N0*W 400 FT TH N87*W 112.10 FT TH N0*W 30.03 FT TH S87*E 1004.32 FT POB												
23251 4300.0000 43000000	MONROE SCHOOL DISTRICT 3682			B	26.39	\$1,345,900	\$8,654,100	\$10,000,000						26.39
WAL-MART STORES INC, ATTN: PROPERTY TAX DEPT PO BOX 8050 MS 0555 BENTONVILLE, AR, 72716-0555		300 6TH W AVE City of Monroe - TID #9 (2519) CSM 4443 (V18-P196) LOT 1 BNG PRT E1/2 NE4												
23251 4300.2000 43002000	MONROE SCHOOL DISTRICT 3682			B	2.41	\$262,500	\$0	\$262,500						2.41
WAL-MART STORES INC, ATTN: PROPERTY TAX DEPT PO BOX 8050 MS 0555 BENTONVILLE, AR, 72716-0555		W 6th Ave City of Monroe - TID #9 (2519) CSM 4443 (V18-P196) LOT 2 BNG PRT E1/2 NE4												

YEAR
2025

State No.

ASSESSMENT ROLL FOR MONROE Green COUNTY

KEY TO
CODES1.A - RESIDENTIAL
2.B - COMMERCIAL
3.C - MANUFACTURING
4.D - AGRICULTURAL5. **E** - UNDEVELOPED
5**m** - AGRICULTURAL FOREST
6. **F** - PRODUCTIVE FOREST LANDS
7. **G** - OTHER1. PFC REG. ENTERED BEFORE 1/1/72
2. PFC REG. ENTERED AFTER 12/31/71
3. PFC SPECIAL CLASSIFICATION
4. COUNTY FOREST CROP
5. MFL OPEN ENTERED AFTER 2004
6. MFL CLOSED ENTERED AFTER 2004
7. MFL OPEN ENTERED BEFORE 2005
8. MFL CLOSED ENTERED BEFORE 20051. FEDERAL
2. STATE
3. COUNTY
4. OTHEREXEMPT FROM GEN.
PROPERTY TAX**TOTAL
ACRES
THIS
LINE**

PARCEL NUMBER	SCHOOL DIST.	VOL/PAGE - REG. DEEDS	TOTAL ACRES OF DESC.	ACREAGE & VALUE OF DESCRIPTION SUBJECT TO GENERAL PROPERTY TAX							6. MFL CLOSED ENTERED AFTER 2004 7. MFL OPEN ENTERED BEFORE 2005 8. MFL CLOSED ENTERED BEFORE 2005		EXEMPT FROM GEN. PROPERTY TAX		ACRES THIS LINE
NAME & ADDRESS	SEC. TN. RANGE DESCRIPTION OF PROPERTY	C O D E	ACRES	LAND VALUE	IMPROVEMENT VALUE	TOTAL VALUE	C O D E	ACRES	VALUE	C O D E	ACRES				
23251 4300.4000 43004000 WAL-MART STORES INC, ATTN: PROPERTY TAX DEPT PO BOX 8050 MS 0555 BENTONVILLE, AR, 72716-0555	MONROE SCHOOL DISTRICT 3682 W 6th Ave City of Monroe - TID #9 (2519) CSM 4443 (V18-P196) LOT 3 BNG PRT E1/2 NE4	B	2.52	\$274,400	\$0	\$274,400						2.52			
23251 4301.0100 43010100 James Boisen N13419 Kimball Lake Road Minong, WI, 54859	MONROE SCHOOL DISTRICT 3682 0 City of Monroe - TID #9 (2519) CSM 4897 (V22-P68) LOT 1 BNG PRT SE4 NE4	B E	1.00 0.86	\$80,000 \$200	\$0 \$0	\$80,000 \$200						1.86			
Parcel Total			1.86	\$80,200	\$0	\$80,200		0.00	\$0		0.00				
23251 4301.1000 43011000 James Boisen N13419 Kimball Lake Road Minong, WI, 54859	MONROE SCHOOL DISTRICT 3682 8th St City of Monroe - TID #9 (2519) CSM 5309 (V25-P271) LOT 1 BNG PRT CSM 4896 LOT 1 IN NE4	B	2.51	\$117,800	\$0	\$117,800						2.51			
23251 4301.3000 43013000 James Boisen N13419 Kimball Lake Road Minong, WI, 54859	MONROE SCHOOL DISTRICT 3682 507 W 8TH ST City of Monroe - TID #9 (2519) CSM 5309 (V25-P271) LOT 3 BNG PRT CSM 4896 LOT 1 IN NE4	A	2.92	\$44,400	\$147,700	\$192,100						2.92			

YEAR
2025

State No.

ASSESSMENT ROLL FOR MONROE Green COUNTYKEY TO
CODES1.A - RESIDENTIAL
2.B - COMMERCIAL
3.C - MANUFACTURING
4.D - AGRICULTURAL5. **E** - UNDEVELOPED
5**m** - AGRICULTURAL FOREST
6. **F** - PRODUCTIVE FOREST LANDS
7. **G** - OTHER1. PFC REG. ENTERED BEFORE 1/1/72
2. PFC REG. ENTERED AFTER 12/31/71
3. PFC SPECIAL CLASSIFICATION
4. COUNTY FOREST CROP
5. MFL OPEN ENTERED AFTER 2004
6. MFL CLOSED ENTERED AFTER 2004
7. MFL OPEN ENTERED BEFORE 2005
8. MFL CLOSED ENTERED BEFORE 20051. FEDERAL
2. STATE
3. COUNTY
4. OTHEREXEMPT FROM GEN.
PROPERTY TAX**TOTAL
ACRES
THIS
LINE**

PARCEL NUMBER	SCHOOL DIST.	VOL/PAGE - REG. DEEDS	TOTAL ACRES OF DESC.	ACREAGE & VALUE OF DESCRIPTION SUBJECT TO GENERAL PROPERTY TAX							EXEMPT FROM GEN. PROPERTY TAX		ACRES THIS LINE
NAME & ADDRESS	SEC. TN. RANGE DESCRIPTION OF PROPERTY	C O D E	ACRES	LAND VALUE	IMPROVEMENT VALUE	TOTAL VALUE	C O D E	ACRES	VALUE	C O D E	ACRES		
23251 4301.4000 43014000 CITY OF MONROE 1110 18TH AVENUE MONROE, WI, 53566	MONROE SCHOOL DISTRICT 3682 8th St City of Monroe - TID #9 (2519) CSM 5309 (V25-P271) BNG PRT CSM 4896 LOT 1 IN NE4									X4	0.42	0.42	
23251 4500.0000 45000000 MENARD INC 4777 MENARD DRIVE EAU CLAIRE, WI, 54703-9604	MONROE SCHOOL DISTRICT 3682 Vacant Ag City of Monroe - Not In TID FR NW4 NW4 E AEBLY RD & W OF HWY 69 EXC NORTHFORK ACRES CONDO COMMONAREA & CSM 3650 (POS V11- P134)	D	25.51	\$9,100	\$0	\$9,100						25.51	
23251 4500.0100 45000100 MENARD INC 4777 MENARD DRIVE EAU CLAIRE, WI, 54703-9604	MONROE SCHOOL DISTRICT 3682 Aebly Rd City of Monroe - Not In TID NORTHFORK ACRES CONDO (COMMON AREA), BNG PRT NW4 NW4 LYG N AEBLY RD & W HWY 69 (POS V11-P134)	A	3.20	\$21,400	\$0	\$21,400						3.20	
23251 4500.0110 45000110 MENARD INC 4777 MENARD DRIVE EAU CLAIRE, WI, 54703	MONROE SCHOOL DISTRICT 3682 10th St City of Monroe - Not In TID SECTION 26 NORTHFORK ACRES CONDO UNIT A(ASSESSED W/4500.01)	A	0.00	\$0	\$0	\$0						0.00	

YEAR
2025

State No.

ASSESSMENT ROLL FOR MONROE Green COUNTYKEY TO
CODES1.A - RESIDENTIAL
2.B - COMMERCIAL
3.C - MANUFACTURING
4.D - AGRICULTURAL5.E - UNDEVELOPED
5m - AGRICULTURAL FOREST
6.F - PRODUCTIVE FOREST LANDS
7.G - OTHER1. PFC REG. ENTERED BEFORE 1/1/72
2. PFC REG. ENTERED AFTER 12/31/71
3. PFC SPECIAL CLASSIFICATION
4. COUNTY FOREST CROP
5. MFL OPEN ENTERED AFTER 2004
6. MFL CLOSED ENTERED AFTER 2004
7. MFL OPEN ENTERED BEFORE 2005
8. MFL CLOSED ENTERED BEFORE 20051. FEDERAL
2. STATE
3. COUNTY
4. OTHEREXEMPT FROM GEN.
PROPERTY TAX**TOTAL
ACRES
THIS
LINE**

PARCEL NUMBER	SCHOOL DIST.	VOL/PAGE - REG. DEEDS	TOTAL ACRES OF DESC.	ACREAGE & VALUE OF DESCRIPTION SUBJECT TO GENERAL PROPERTY TAX							6. MFL CLOSED ENTERED AFTER 2004 7. MFL OPEN ENTERED BEFORE 2005 8. MFL CLOSED ENTERED BEFORE 2005		EXEMPT FROM GEN. PROPERTY TAX		ACRES THIS LINE
NAME & ADDRESS	SEC. TN. RANGE DESCRIPTION OF PROPERTY	C O D E	ACRES	LAND VALUE	IMPROVEMENT VALUE	TOTAL VALUE	C O D E	ACRES	VALUE	C O D E	ACRES				
23251 4500.0120 45000120 MENARD INC 4777 MENARD DRIVE EAU CLAIRE, WI, 54703	MONROE SCHOOL DISTRICT 0 3682 City of Monroe - Not In TID SECTION 26NORTHFORK ACRES CONDO UNIT B(ASSESSED W/4500.01)	A	0.00	\$0	\$0	\$0						0.00			
23251 4500.0130 45000130 MENARD INC 4777 MENARD DRIVE EAU CLAIRE, WI, 54703	MONROE SCHOOL DISTRICT 0 3682 City of Monroe - Not In TID SECTION 26NORTHFORK ACRES CONDO UNIT C(ASSESSED W/4500.01)	A	0.00	\$0	\$0	\$0						0.00			
23251 4500.0140 45000140 MENARD INC 4777 MENARD DRIVE EAU CLAIRE, WI, 54703	MONROE SCHOOL DISTRICT 0 3682 City of Monroe - Not In TID SECTION 26NORTHFORK ACRES CONDO UNIT D(ASSESSED W/4500.01)	A	0.00	\$0	\$0	\$0						0.00			
23251 4500.0150 45000150 MENARD INC 4777 MENARD DRIVE EAU CLAIRE, WI, 54703-9604	MONROE SCHOOL DISTRICT 0 3682 Vacant City of Monroe - Not In TID FR SW4 NW4 N OF AEBLY RD & W OF HWY 69, EXC PCL 4600 (POS V11-P134)	D	20.50	\$7,300	\$0	\$7,300						20.50			

YEAR
2025

State No.

ASSESSMENT ROLL FOR MONROE Green COUNTYKEY TO
CODES1.A - RESIDENTIAL
2.B - COMMERCIAL
3.C - MANUFACTURING
4.D - AGRICULTURAL5. **E** - UNDEVELOPED
5**m** - AGRICULTURAL FOREST
6. **F** - PRODUCTIVE FOREST LANDS
7. **G** - OTHER1. PFC REG. ENTERED BEFORE 1/1/72
2. PFC REG. ENTERED AFTER 12/31/71
3. PFC SPECIAL CLASSIFICATION
4. COUNTY FOREST CROP
5. MFL OPEN ENTERED AFTER 2004
6. MFL CLOSED ENTERED AFTER 2004
7. MFL OPEN ENTERED BEFORE 2005
8. MFL CLOSED ENTERED BEFORE 20051. FEDERAL
2. STATE
3. COUNTY
4. OTHEREXEMPT FROM GEN.
PROPERTY TAX**TOTAL
ACRES
THIS
LINE**

PARCEL NUMBER	SCHOOL DIST.	VOL/PAGE - REG. DEEDS	TOTAL ACRES OF DESC.	ACREAGE & VALUE OF DESCRIPTION SUBJECT TO GENERAL PROPERTY TAX						6. MFL CLOSED ENTERED AFTER 2004 7. MFL OPEN ENTERED BEFORE 2005 8. MFL CLOSED ENTERED BEFORE 2005		EXEMPT FROM GEN. PROPERTY TAX		ACRES THIS LINE
NAME & ADDRESS	SEC. TN. RANGE DESCRIPTION OF PROPERTY	C O D E	ACRES	LAND VALUE	IMPROVEMENT VALUE	TOTAL VALUE	C O D E	ACRES	VALUE	C O D E	ACRES			
23251 4600.0000 46000000 MENARD INC 4777 MENARD DRIVE EAU CLAIRE, WI, 54703-9604	MONROE SCHOOL DISTRICT 3682 N3106 AEBLY RD City of Monroe - Not In TID PRT SW4 NW4 COM NW COR SD SEC TH S1*W 2185.13 FT TH S88*E 845.88 FT TH N0*E 60.01 FT POB TH N0*E 251 FT TH S88*E 274.94 FT TH S0*W 175.02 FT TH S46*W 106.72 FT TH N88*W 198.96 FT POB (POS V11-P134)	B	1.52	\$76,000	\$0	\$76,000						1.52		
23251 4800.0000 48000000 SLOAN IMPLEMENT COMPANY INC 120 N BUSINESS 51 ASSUMPTION, IL, 62510	MONROE SCHOOL DISTRICT 3682 W5511 COUNTY HWY DR City of Monroe - Not In TID CSM 4390 (V18-P87) LOT 1 BNG PRT NE4 SW4 & PRT NW4 SE4	B	9.40	\$94,000	\$3,017,200	\$3,111,200						9.40		
23251 4801.0000 48010000 SLOAN IMPLEMENT COMPANY INC 120 N BUSINESS 51 ASSUMPTION, IL, 62510	MONROE SCHOOL DISTRICT 3682 W5485 COUNTY HWY DR City of Monroe - Not In TID PARC NW4 SE4 COM E 1/4 COR TH S89*W 2152.47 FT TO POB TH S 1197.43 FT TO ELY ROW HWY 11-81 TH N51*W 209.61 FT TH N50*W 200.09 FT TH NWLY ON ELY ROW CRV R RAD 5629.58 FT CHD N50*W 138.29 FT TH N 851.42 FT TO E-W 1/4 LN TH N89*E 425 FT TO POB	B	10.02	\$100,200	\$1,374,600	\$1,474,800						10.02		
23251 5001.1000 50011000 PHILLIPPS PROPERTIES OF SW WI LLC 221 N 29TH AVENUE MONROE, WI, 53566	MONROE SCHOOL DISTRICT 3682 221 N 29TH AVE City of Monroe - Not In TID CSM 4113 (V16-P1550 LOT 2 BNG PRT SE4 SE4	B	1.70	\$53,500	\$823,500	\$877,000						1.70		

YEAR
2025

State No.

ASSESSMENT ROLL FOR MONROE Green COUNTYKEY TO
CODES1.A - RESIDENTIAL
2.B - COMMERCIAL
3.C - MANUFACTURING
4.D - AGRICULTURAL5. **E** - UNDEVELOPED
5**m** - AGRICULTURAL FOREST
6. **F** - PRODUCTIVE FOREST LANDS
7. **G** - OTHER1. PFC REG. ENTERED BEFORE 1/1/72
2. PFC REG. ENTERED AFTER 12/31/71
3. PFC SPECIAL CLASSIFICATION
4. COUNTY FOREST CROP
5. MFL OPEN ENTERED AFTER 2004
6. MFL CLOSED ENTERED AFTER 2004
7. MFL OPEN ENTERED BEFORE 2005
8. MFL CLOSED ENTERED BEFORE 20051. FEDERAL
2. STATE
3. COUNTY
4. OTHEREXEMPT FROM GEN.
PROPERTY TAX**TOTAL
ACRES
THIS
LINE**

PARCEL NUMBER	SCHOOL DIST.	VOL/PAGE - REG. DEEDS	TOTAL ACRES OF DESC.	ACREAGE & VALUE OF DESCRIPTION SUBJECT TO GENERAL PROPERTY TAX						6. MFL CLOSED ENTERED AFTER 2004 7. MFL OPEN ENTERED BEFORE 2005 8. MFL CLOSED ENTERED BEFORE 2005		EXEMPT FROM GEN. PROPERTY TAX		ACRES THIS LINE
NAME & ADDRESS	SEC. TN. RANGE DESCRIPTION OF PROPERTY	C O D E	ACRES	LAND VALUE	IMPROVEMENT VALUE	TOTAL VALUE	C O D E	ACRES	VALUE	C O D E	ACRES			
23251 5001.1010 50011010 PHILLIPPS PROPERTIES OF SW WI LLC 221 N 29TH AVE MONROE, WI, 53566	MONROE SCHOOL DISTRICT 3682 2810 3RD ST City of Monroe - Not In TID CSM 4113 (V16-P155) LOT 1 BNG PRT SE4 SE4	B	1.00	\$31,500	\$475,600	\$507,100							1.00	
23251 5001.1200 50011200 LAMBERT PROPERTIES LLC W6498 VOGEL RD MONROE, WI, 53566	MONROE SCHOOL DISTRICT 3682 201 N 29TH AVE City of Monroe - Not In TID INDUSTRIAL PARK CSM 2862 (V10-P103) LOT 1 BNG PRT LOT 1 CSM 2131 IN SE4 SE4	B	3.44	\$68,800	\$872,200	\$941,000							3.44	
23251 5001.1300 50011300 LAMBERT PROPERTIES LLC W6498 VOGEL RD MONROE, WI, 53566	MONROE SCHOOL DISTRICT 3682 0 City of Monroe - Not In TID CSM 2862 (V10-P103) LOT 2 BNG PRT SW4 & SE4 OF SE4	B	2.57	\$51,400	\$0	\$51,400							2.57	
23251 5001.1400 50011400 LAMERS A & K PROPERTIES LLP 2407 SOUTH POINT ROAD GREEN BAY, WI, 54313	MONROE SCHOOL DISTRICT 3682 2665 3RD N ST City of Monroe - Not In TID CSM 4666 (V20-P95) LOT 1 BNG PRT NE4, NW4, SE4 & SW4 OF SE4	B	7.15	\$143,000	\$1,083,400	\$1,226,400							7.15	

YEAR 2025	State No.
--------------	-----------

ASSESSMENT ROLL FOR MONROE Green COUNTY

KEY TO
CODES

1.A - RESIDENTIAL
2.B - COMMERCIAL
3.C - MANUFACTURING
4.D - AGRICULTURAL

5.E - UNDEVELOPED
5m - AGRICULTURAL FOREST
6.F - PRODUCTIVE FOREST LANDS
7.G - OTHER

1. PFC REG. ENTERED BEFORE 1/1/72
2. PFC REG. ENTERED AFTER 12/31/71
3. PFC SPECIAL CLASSIFICATION
4. COUNTY FOREST CROP
5. MFL OPEN ENTERED AFTER 2004
6. MFL CLOSED ENTERED AFTER 2004
7. MFL OPEN ENTERED BEFORE 2005
8. MFL CLOSED ENTERED BEFORE 2005

1. FEDERAL
2. STATE
3. COUNTY
4. OTHER

EXEMPT FROM GEN.
PROPERTY TAX

TOTAL
ACRES
THIS
LINE

PARCEL NUMBER	SCHOOL DIST.	VOL/PAGE - REG. DEEDS	TOTAL ACRES OF DESC.	ACREAGE & VALUE OF DESCRIPTION SUBJECT TO GENERAL PROPERTY TAX					6. MFL CLOSED ENTERED AFTER 2004 7. MFL OPEN ENTERED BEFORE 2005 8. MFL CLOSED ENTERED BEFORE 2005			EXEMPT FROM GEN. PROPERTY TAX		ACRES THIS LINE
				ACRES	LAND VALUE	IMPROVEMENT VALUE	TOTAL VALUE	C O D E	ACRES	VALUE	C O D E	ACRES		
23251 5001.1510 50011510	MONROE SCHOOL DISTRICT 3682	303 N 29TH AVE City of Monroe - Not In TID CSM 4747 (V20-P290) LOT 1 BNG PRT NE4 & SE4 OF SE4(STATE ASSESSED)	C	8.77	\$0	\$0	\$0							8.77
AXEL REAL ESTATE LLC 303 NORTH 29TH AVENUE MONROE, WI, 53566														
23251 5001.1523 50011523	MONROE SCHOOL DISTRICT 3682	N 3rd St City of Monroe - Not In TID CSM 4844 (V21-P226) LOT 1 BNG PRT SE4 & SW4 OF SE4	B	2.95	\$59,000	\$0	\$59,000							2.95
PETER RASKOVIC, LAUREE J RASKOVIC W7065 COUNTY ROAD H NEW GLARUS, WI, 53574														
23251 5001.1524 50011524	MONROE SCHOOL DISTRICT 3682	2740 3RD N ST City of Monroe - Not In TID CSM 4844 (V21-P226) LOT 2 BNG PRT SE4 & SW4 OF SE4	B	2.00	\$40,000	\$350,600	\$390,600							2.00
PETER RASKOVIC, LAUREE J RASKOVIC W7065 COUNTY ROAD H NEW GLARUS, WI, 53574														
23251 5001.1525 50011525	MONROE SCHOOL DISTRICT 3682	0 City of Monroe - Not In TID INDUSTRIAL PARKCSM 2131 (V7-P76) LOT 1 BNG PRT W2 SW4 SEC 25, NE4 NW4 & SE4 SE4 SEC 26, NE4 NE4 SEC 35 & NW4 NW4 SEC 36 EXC CSM 2779, EXC CSM 4150, EXC CSM 4103, EXC LOTS 1 & 2 CSM 2862 & EXC LOT 4 CSM 4345 & EXC LOT 5 CSM 4365, & EXC LOT 1 CSM 4666 & EXC LOT 1 CSM 4747 & EXC COM E4 COR SEC 26 TH S89*W 911.77 FT TH S0*W 271.0 FT POB TH S0*W 221.85 FT TH S89*E 200 FT TH N0*E 223.95 FT TH S89*W 200 FT POB & EXC LOTS 1 & 2 CSM 4844									X4	7.70	7.70	
CITY OF MONROE INDUSTRIAL PARK 1110 18TH AVENUE MONROE, WI, 53566														

YEAR
2025

State No.

ASSESSMENT ROLL FOR MONROE Green COUNTYKEY TO
CODES1.A - RESIDENTIAL
2.B - COMMERCIAL
3.C - MANUFACTURING
4.D - AGRICULTURAL5. **E** - UNDEVELOPED
5**m** - AGRICULTURAL FOREST
6. **F** - PRODUCTIVE FOREST LANDS
7. **G** - OTHER1. PFC REG. ENTERED BEFORE 1/1/72
2. PFC REG. ENTERED AFTER 12/31/71
3. PFC SPECIAL CLASSIFICATION
4. COUNTY FOREST CROP
5. MFL OPEN ENTERED AFTER 2004
6. MFL CLOSED ENTERED AFTER 2004
7. MFL OPEN ENTERED BEFORE 2005
8. MFL CLOSED ENTERED BEFORE 20051. FEDERAL
2. STATE
3. COUNTY
4. OTHEREXEMPT FROM GEN.
PROPERTY TAX**TOTAL
ACRES
THIS
LINE**

PARCEL NUMBER	SCHOOL DIST.	VOL/PAGE - REG. DEEDS	TOTAL ACRES OF DESC.	ACREAGE & VALUE OF DESCRIPTION SUBJECT TO GENERAL PROPERTY TAX						6. MFL CLOSED ENTERED AFTER 2004 7. MFL OPEN ENTERED BEFORE 2005 8. MFL CLOSED ENTERED BEFORE 2005		EXEMPT FROM GEN. PROPERTY TAX		ACRES THIS LINE
NAME & ADDRESS	SEC. TN. RANGE DESCRIPTION OF PROPERTY	C O D E	ACRES	LAND VALUE	IMPROVEMENT VALUE	TOTAL VALUE	C O D E	ACRES	VALUE	C O D E	ACRES			
23251 5001.1600 50011600 MONROE POWERSPORTS P AND H LAND CO LLC 2820 COUNTY RD DR MONROE, WI, 53566	MONROE SCHOOL DISTRICT 3682 2820 COUNTY HWY DR City of Monroe - Not In TID CSM 4818 (V21-P162) LOT 1 BNG PRT NE4 SE4	B	4.02	\$80,400	\$1,548,900	\$1,629,300						4.02		
23251 5002.0000 50020000 CITY OF MONROE, (IND PARK WATER TOWER) 1110 18TH AVE MONROE, WI, 53566	MONROE SCHOOL DISTRICT 3682 120 N 29TH AVE City of Monroe - Not In TID INDUSTRIAL PARK CSM 2131 (V7-P76) LOT 2 BNG PRT SE4 SE4EXEMPT									X4	2.63	2.63		
23251 5003.0000 50030000 QTS PROPERTIES, LLC PO BOX 176 MONROE, WI, 53566	MONROE SCHOOL DISTRICT 3682 140 N 29TH AVE City of Monroe - Not In TID INDUSTRIAL PARK CSM 2131 (V7-P76) LOT 3 BNG PRT SW4 SW4 SEC 25, SE4 SE4 SEC 26, NE4 NE4 SEC 35 & NW4 NW4 SEC 36	B	7.26	\$145,200	\$1,468,500	\$1,613,700						7.26		
23251 5004.0250 50040250 CITY OF MONROE 1110 18TH AVENUE MONROE, WI, 53566	MONROE SCHOOL DISTRICT 3682 210 N 29TH AVE City of Monroe - Not In TID CSM 5347 (V26-P73) LOT 1 BNG PRT SE4 SE4									X4	2.97	2.97		

YEAR
2025

State No.

ASSESSMENT ROLL FOR MONROE Green COUNTY

KEY TO
CODES1.A - RESIDENTIAL
2.B - COMMERCIAL
3.C - MANUFACTURING
4.D - AGRICULTURAL5.E - UNDEVELOPED
5m - AGRICULTURAL FOREST
6.F - PRODUCTIVE FOREST LANDS
7.G - OTHER1. PFC REG. ENTERED BEFORE 1/1/72
2. PFC REG. ENTERED AFTER 12/31/71
3. PFC SPECIAL CLASSIFICATION
4. COUNTY FOREST CROP
5. MFL OPEN ENTERED AFTER 2004
6. MFL CLOSED ENTERED AFTER 2004
7. MFL OPEN ENTERED BEFORE 2005
8. MFL CLOSED ENTERED BEFORE 20051. FEDERAL
2. STATE
3. COUNTY
4. OTHEREXEMPT FROM GEN.
PROPERTY TAXTOTAL
ACRES
THIS
LINE

PARCEL NUMBER		SCHOOL DIST.	VOL/PAGE - REG. DEEDS	TOTAL ACRES OF DESC.	ACREAGE & VALUE OF DESCRIPTION SUBJECT TO GENERAL PROPERTY TAX					6. MFL CLOSED ENTERED AFTER 2004 7. MFL OPEN ENTERED BEFORE 2005 8. MFL CLOSED ENTERED BEFORE 2005			EXEMPT FROM GEN. PROPERTY TAX		ACRES THIS LINE
NAME & ADDRESS			SEC. TN. RANGE DESCRIPTION OF PROPERTY		C O D E	ACRES	LAND VALUE	IMPROVEMENT VALUE	TOTAL VALUE	C O D E	ACRES	VALUE	C O D E	ACRES	
23251 5004.0260 50040260 MONROE SCHOOL DISTRICT 3682 LAMBERT PROPERTIES LLC 201 N 29TH AVENUE MONROE, WI, 53566			123 N 29TH AVE City of Monroe - Not In TID CSM 5359 (V26-P104) LOT 1 BNG PRT SE4 SE4		B	1.87	\$39,000	\$0	\$39,000						1.87
23251 5004.0270 50040270 MONROE SCHOOL DISTRICT 3682 AFTER/BURN LLC 417 N MINERAL STREET SHULLSBURG, WI, 53586			2920 3RD N ST City of Monroe - Not In TID CSM 5359 (V26-P104) LOT 2 BNG PRT SEC 26 SE4 SE4 & SEC 25 SW4 SW4		B	4.99	\$157,200	\$649,000	\$806,200						4.99
23251 5004.0280 50040280 MONROE SCHOOL DISTRICT 3682 CSKW Ventures, LLC 210 10 1/2 Street Monroe, WI, 53566			2946 29th Ave City of Monroe - Not In TID CSM 5359 (V26-P104) LOT 3 BNG PRT SW4 SW4		B	9.06	\$253,700	\$2,296,300	\$2,550,000				X4	0.00	9.06
Parcel Total						9.06	\$253,700	\$2,296,300	\$2,550,000		0.00	\$0		0.00	
23251 5004.0310 50040310 MONROE SCHOOL DISTRICT 3682 STONEBACK DENNIS & DEBRA TRUST W6351 ILIFF ROAD MONROE, WI, 53566			350 N 29TH AVE City of Monroe - Not In TID CSM 4811 (V21-P146) LOT 1		B	17.10	\$342,000	\$5,379,100	\$5,721,100						17.10

YEAR
2025

State No.

ASSESSMENT ROLL FOR MONROE Green COUNTYKEY TO
CODES1.A - RESIDENTIAL
2.B - COMMERCIAL
3.C - MANUFACTURING
4.D - AGRICULTURAL5. **E** - UNDEVELOPED
5**m** - AGRICULTURAL FOREST
6. **F** - PRODUCTIVE FOREST LANDS
7. **G** - OTHER1. PFC REG. ENTERED BEFORE 1/1/72
2. PFC REG. ENTERED AFTER 12/31/71
3. PFC SPECIAL CLASSIFICATION
4. COUNTY FOREST CROP
5. MFL OPEN ENTERED AFTER 2004
6. MFL CLOSED ENTERED AFTER 2004
7. MFL OPEN ENTERED BEFORE 2005
8. MFL CLOSED ENTERED BEFORE 20051. FEDERAL
2. STATE
3. COUNTY
4. OTHEREXEMPT FROM GEN.
PROPERTY TAX**TOTAL
ACRES
THIS
LINE**

PARCEL NUMBER	SCHOOL DIST.	VOL/PAGE - REG. DEEDS	TOTAL ACRES OF DESC.	ACREAGE & VALUE OF DESCRIPTION SUBJECT TO GENERAL PROPERTY TAX						6. MFL CLOSED ENTERED AFTER 2004 7. MFL OPEN ENTERED BEFORE 2005 8. MFL CLOSED ENTERED BEFORE 2005		EXEMPT FROM GEN. PROPERTY TAX		ACRES THIS LINE
NAME & ADDRESS	SEC. TN. RANGE DESCRIPTION OF PROPERTY	C O D E	ACRES	LAND VALUE	IMPROVEMENT VALUE	TOTAL VALUE	C O D E	ACRES	VALUE	C O D E	ACRES			
23251 5004.0323 50040323 CITY OF MONROE 1110 18TH AVE MONROE, WI, 53566	MONROE SCHOOL DISTRICT 3682 3rd St City of Monroe - Not In TID CSM 5724 (V29-P189) LOT 1									X4	5.71	5.71		
23251 5004.0324 50040324 CITY OF MONROE 1110 18TH AVE MONROE, WI, 53566	MONROE SCHOOL DISTRICT 3682 3rd St City of Monroe - Not In TID CSM 5724 (V29-P189) LOT 2									X4	6.85	6.85		
23251 5004.0325 50040325 CITY OF MONROE 1110 18TH AVE MONROE, WI, 53566	MONROE SCHOOL DISTRICT 3682 3rd St City of Monroe - Not In TID CSM 5724 (V29-P189) OUTLOT 1 DEDICATED TO THE PUBLIC									X4	0.79	0.79		
23251 5004.1000 50041000 MEXICAN CHEESE PRODUCERS INC 11718 STATE RD 23 DARLINGTON, WI, 53530	MONROE SCHOOL DISTRICT 3682 314 N 29TH AVE City of Monroe - Not In TID INDUSTRIAL PARK CSM 2295 (V7-P312) LOT 1 - 5.335A BNG PRT LOT 4 CSM 2131 IN W2 SW4 SEC 25 & E2 SE4 SEC 26; ALSO LOT 2 CSM 2295, EXC LOTS 1 & 2 CSM 4288-.36A (POS V11-P72)	B	5.70	\$114,000	\$797,000	\$911,000						5.70		

YEAR
2025

State No.

ASSESSMENT ROLL FOR MONROE Green COUNTYKEY TO
CODES1.A - RESIDENTIAL
2.B - COMMERCIAL
3.C - MANUFACTURING
4.D - AGRICULTURAL5. **E** - UNDEVELOPED
5**m** - AGRICULTURAL FOREST
6. **F** - PRODUCTIVE FOREST LANDS
7. **G** - OTHER1. PFC REG. ENTERED BEFORE 1/1/72
2. PFC REG. ENTERED AFTER 12/31/71
3. PFC SPECIAL CLASSIFICATION
4. COUNTY FOREST CROP
5. MFL OPEN ENTERED AFTER 2004
6. MFL CLOSED ENTERED AFTER 2004
7. MFL OPEN ENTERED BEFORE 2005
8. MFL CLOSED ENTERED BEFORE 20051. FEDERAL
2. STATE
3. COUNTY
4. OTHEREXEMPT FROM GEN.
PROPERTY TAX**TOTAL
ACRES
THIS
LINE**

PARCEL NUMBER	SCHOOL DIST.	VOL/PAGE - REG. DEEDS	TOTAL ACRES OF DESC.	ACREAGE & VALUE OF DESCRIPTION SUBJECT TO GENERAL PROPERTY TAX						6. MFL CLOSED ENTERED AFTER 2004 7. MFL OPEN ENTERED BEFORE 2005 8. MFL CLOSED ENTERED BEFORE 2005		EXEMPT FROM GEN. PROPERTY TAX		ACRES THIS LINE
NAME & ADDRESS	SEC. TN. RANGE DESCRIPTION OF PROPERTY	C O D E	ACRES	LAND VALUE	IMPROVEMENT VALUE	TOTAL VALUE	C O D E	ACRES	VALUE	C O D E	ACRES			
23251 5004.2210 50042210 W & W Dairy LLC PO Box 8426 Green Bay, WI, 54308-8426	MONROE SCHOOL DISTRICT 3682 2903 3RD N ST City of Monroe - Not In TID CSM 5719 (V29-P179) LOT 1	C	5.45	\$0		\$0						5.45		
23251 5004.3100 50043100 BKE LLC N2653 SHORT LANE MONROE, WI, 53566-8550	MONROE SCHOOL DISTRICT 3682 129 N 29TH AVE City of Monroe - Not In TID CSM 5335 (V26-P39) LOT 1 BNG PRT SW4 SW4 SEC 25 & PRT SE4 SE4 SEC 26	B	3.00	\$44,200	\$734,500	\$778,700						3.00		
23251 5004.4000 50044000 CITY OF MONROE, (Industrial Park) 155 N 29TH AVE MONROE, WI, 53566	MONROE SCHOOL DISTRICT 3682 155 N 29TH AVE City of Monroe - Not In TID INDUSTRIAL PARK CSM 4346 (V17-P298) LOT 1 BNG PRT SW4 SW4 SEC 25 EXEMPT									X4	5.99	5.99		
23251 5005.0000 50050000 WINTLEND PROPERTY HOLDINGS LLC 2830 COUNTY HIGHWAY DR MONROE, WI, 53566	MONROE SCHOOL DISTRICT 3682 2830 COUNTY HWY DR City of Monroe - Not In TID CSM 4150 (V16-P214) LOT 2 BNG PRT NE4 SE4	B	1.04	\$72,800	\$1,462,200	\$1,535,000						1.04		

YEAR
2025

State No.

ASSESSMENT ROLL FOR MONROE Green COUNTYKEY TO
CODES1.A - RESIDENTIAL
2.B - COMMERCIAL
3.C - MANUFACTURING
4.D - AGRICULTURAL5.E - UNDEVELOPED
5m - AGRICULTURAL FOREST
6.F - PRODUCTIVE FOREST LANDS
7.G - OTHER1. PFC REG. ENTERED BEFORE 1/1/72
2. PFC REG. ENTERED AFTER 12/31/71
3. PFC SPECIAL CLASSIFICATION
4. COUNTY FOREST CROP
5. MFL OPEN ENTERED AFTER 2004
6. MFL CLOSED ENTERED AFTER 2004
7. MFL OPEN ENTERED BEFORE 2005
8. MFL CLOSED ENTERED BEFORE 20051. FEDERAL
2. STATE
3. COUNTY
4. OTHEREXEMPT FROM GEN.
PROPERTY TAX**TOTAL
ACRES
THIS
LINE**

PARCEL NUMBER	SCHOOL DIST.	VOL/PAGE - REG. DEEDS	TOTAL ACRES OF DESC.	ACREAGE & VALUE OF DESCRIPTION SUBJECT TO GENERAL PROPERTY TAX						6. MFL CLOSED ENTERED AFTER 2004 7. MFL OPEN ENTERED BEFORE 2005 8. MFL CLOSED ENTERED BEFORE 2005		EXEMPT FROM GEN. PROPERTY TAX		ACRES THIS LINE
NAME & ADDRESS	SEC. TN. RANGE DESCRIPTION OF PROPERTY	C O D E	ACRES	LAND VALUE	IMPROVEMENT VALUE	TOTAL VALUE	C O D E	ACRES	VALUE	C O D E	ACRES			
23251 5006.0000 50060000 SCOE PROPERTIES LLC 667 MARYVILLE DRIVE HAZEL GREEN, WI, 53811	MONROE SCHOOL DISTRICT 3682 353 N 29TH AVE City of Monroe - Not In TID INDUSTRIAL PARK CSM 4150 (V16-P214) LOT 3 BNG PRT NE4 SE4	B	1.00	\$71,400	\$593,800	\$665,200						1.00		
23251 5007.0000 50070000 ALPINE SLICING & CHEESE CONVERSION COMPANY 704 30TH STREET MONROE, WI, 53566-9520	MONROE SCHOOL DISTRICT 3682 317 N 29TH AVE UNIT 1 City of Monroe - Not In TID STREFENACHT CONDOMINIUM NORTH UNIT 1	B	0.50	\$15,800	\$444,200	\$460,000						0.50		
23251 5007.1000 50071000 ALPINE SLICING & CHEESE CONVERSION COMPANY 704 30TH STREET MONROE, WI, 53566-9520	MONROE SCHOOL DISTRICT 3682 317 N 29TH AVE UNIT 2 City of Monroe - Not In TID STREFENACHT CONDOMINIUM NORTH UNIT II	B	0.50	\$15,800	\$444,200	\$460,000						0.50		
23251 5008.0000 50080000 The Troy and Paula Ludwig Revocable Living Trust dated April 5, 2023 1220 N. 2nd Street Monroe, WI, 53566	MONROE SCHOOL DISTRICT 3682 315 N 29th Ave City of Monroe - Not In TID INDUSTRIAL PARK CSM 4365 (V18-P33) LOT 5 BNG PRT CSM 2131 LOT 1 IN NE4 SE4	B	1.98	\$40,000	\$241,300	\$281,300						1.98		

YEAR 2025	State No.
--------------	-----------

ASSESSMENT ROLL FOR MONROE Green COUNTY

KEY TO
CODES

1.A - RESIDENTIAL
2.B - COMMERCIAL
3.C - MANUFACTURING
4.D - AGRICULTURAL

5.**E** - UNDEVELOPED
5m - AGRICULTURAL FOREST
6.**F** - PRODUCTIVE FOREST LANDS
7.**G** - OTHER

1. PFC REG. ENTERED BEFORE 1/1/72
2. PFC REG. ENTERED AFTER 12/31/71
3. PFC SPECIAL CLASSIFICATION
4. COUNTY FOREST CROP
5. MFL OPEN ENTERED AFTER 2004
6. MFL CLOSED ENTERED AFTER 2004
7. MFL OPEN ENTERED BEFORE 2005
8. MFL CLOSED ENTERED BEFORE 2005

1. FEDERAL
2. STATE
3. COUNTY
4. OTHER

EXEMPT FROM GEN.
PROPERTY TAX

TOTAL
ACRES
THIS
LINE

PARCEL NUMBER	SCHOOL DIST.	VOL/PAGE - REG. DEEDS	TOTAL ACRES OF DESC.	ACREAGE & VALUE OF DESCRIPTION SUBJECT TO GENERAL PROPERTY TAX					6. MFL CLOSED ENTERED AFTER 2004 7. MFL OPEN ENTERED BEFORE 2005 8. MFL CLOSED ENTERED BEFORE 2005			EXEMPT FROM GEN. PROPERTY TAX		ACRES THIS LINE
NAME & ADDRESS		SEC. TN. RANGE DESCRIPTION OF PROPERTY	C O D E	ACRES	LAND VALUE	IMPROVEMENT VALUE	TOTAL VALUE	C O D E	ACRES	VALUE	C O D E	ACRES		
23251 5010.0000 50100000 MONROE MUNICIPAL AIRPORT PO BOX 200 MONROE, WI, 53566	MONROE SCHOOL DISTRICT 3682	W4711 State Highway 59 City of Monroe - Not In TID PRT NE4 SE4 & SE4 SE4 COM AT NW COR SE SEC 30 TH S4*E 1667.19 FT ALG W LN OF SE SEC 30 TH N87*E 1662.35 FT TO THE POB TH N4*W 686.10 FT TH S59*E 416.63 FT TH S1*E 455.68 FT TH S87*W 315.34 FT TO POB(EXEMPT)									X4	4.33	4.33	
23251 5011.0000 50110000 CITY OF MONROE 1110 18TH AVENUE MONROE, WI, 53566	MONROE SCHOOL DISTRICT 3682	State Highway 59 City of Monroe - Not In TID E ½ SE SEC 30; EXC W 20A; EXC COM AT NW COR SE SEC 30 TH S4*E 1667.19 FT ALG W LN OF SE SEC 30 TH N87*E 1662.35 FT TO THE POB TH N4*W 686.10 FT TH S59*E 416.63 FT TH S1*E 455.68 FT TH S87*W 315.34 FT TO POB; EXC COM E4 COR SD SEC, TH ALG E/W 1/4 LN N89*W 856.94 FT TO POB TH S1*E 191.94 FT TH S89*W 135.27 FT TH N1*W 194.52 FT TO SWLY COR & E-W 1/4 LN TH S89*E 135.34 FT POB; EXC LOTS 6, 7 CSM 4314; ALSO PART E ½ NE SEC 31 N OF PUBLIC ROAD (EXEMPT)									X4	47.00	47.00	
23251 5012.0000 50120000 CITY OF MONROE 1110 18TH AVENUE MONROE, WI, 53566	MONROE SCHOOL DISTRICT 3682	State Highway 59 City of Monroe - Not In TID PRT NE4 SW4, NW4 SW4, SW4 SW4, SE4 SW4EXEMPT									X4	130.00	130.00	

YEAR
2025

State No.

ASSESSMENT ROLL FOR MONROE Green COUNTY

KEY TO
CODES1.A - RESIDENTIAL
2.B - COMMERCIAL
3.C - MANUFACTURING
4.D - AGRICULTURAL5. **E** - UNDEVELOPED
5**m** - AGRICULTURAL FOREST
6. **F** - PRODUCTIVE FOREST LANDS
7. **G** - OTHER1. PFC REG. ENTERED BEFORE 1/1/72
2. PFC REG. ENTERED AFTER 12/31/71
3. PFC SPECIAL CLASSIFICATION
4. COUNTY FOREST CROP
5. MFL OPEN ENTERED AFTER 2004
6. MFL CLOSED ENTERED AFTER 2004
7. MFL OPEN ENTERED BEFORE 2005
8. MFL CLOSED ENTERED BEFORE 20051. FEDERAL
2. STATE
3. COUNTY
4. OTHEREXEMPT FROM GEN.
PROPERTY TAX**TOTAL
ACRES
THIS
LINE**

PARCEL NUMBER	SCHOOL DIST.	VOL/PAGE - REG. DEEDS	TOTAL ACRES OF DESC.	ACREAGE & VALUE OF DESCRIPTION SUBJECT TO GENERAL PROPERTY TAX						6. MFL CLOSED ENTERED AFTER 2004 7. MFL OPEN ENTERED BEFORE 2005 8. MFL CLOSED ENTERED BEFORE 2005		EXEMPT FROM GEN. PROPERTY TAX		ACRES THIS LINE
NAME & ADDRESS		SEC. TN. RANGE DESCRIPTION OF PROPERTY	C O D E	ACRES	LAND VALUE	IMPROVEMENT VALUE	TOTAL VALUE	C O D E	ACRES	VALUE	C O D E	ACRES		
23251 5013.0000 50130000 MONROE MUNICIPAL AIRPORT 1110 18TH AVE MONROE, WI, 53566	MONROE SCHOOL DISTRICT 3682	W4711 STATE HWY 59 City of Monroe - Not In TID PARC SE4 NW4 (EXEMPT)	B	0.00	\$0	\$2,099,900	\$2,099,900				X4	17.76	17.76	
Parcel Total					0.00	\$0	\$2,099,900	\$2,099,900		0.00	\$0		17.76	
23251 5014.0000 50140000 MONROE MUNICIPAL AIRPORT BOX 200 MONROE, WI, 53566	MONROE SCHOOL DISTRICT 3682	W4711 State Highway 59 City of Monroe - Not In TID PARC OF LAND IN SEC 30 & SEC 31 (EXEMPT)									X4	122.24	122.24	
23251 5015.0000 50150000 STATE OF WISCONSIN, DEPT OF TRANSPORTATION 2101 WRIGHT STREET MADISON, WI, 53704-2583	MONROE SCHOOL DISTRICT 3682	0 City of Monroe - TID #9 (2519) PARC N2 FOR HWY CONT 20.17A; PARC NW4 NW4 .03A; PARC NW4 NW4 .13A (EXEMPT)									X2	20.33	20.33	
23251 5016.0000 50160000 MONROE MUNICIPAL AIRPORT BOX 200 MONROE, WI, 53566	MONROE SCHOOL DISTRICT 3682	W4711 State Highway 59 City of Monroe - Not In TID CSM 535 (V2-P70) LOT 1 BNG PRT SE4 NW4(EXEMPT)									X4	0.96	0.96	

YEAR 2025	State No.
--------------	-----------

ASSESSMENT ROLL FOR MONROE Green COUNTY

KEY TO
CODES

1.A - RESIDENTIAL
2.B - COMMERCIAL
3.C - MANUFACTURING
4.D - AGRICULTURAL

5.E - UNDEVELOPED
5m - AGRICULTURAL FOREST
6.F - PRODUCTIVE FOREST LANDS
7.G - OTHER

1. PFC REG. ENTERED BEFORE 1/1/72
2. PFC REG. ENTERED AFTER 12/31/71
3. PFC SPECIAL CLASSIFICATION
4. COUNTY FOREST CROP
5. MFL OPEN ENTERED AFTER 2004
6. MFL CLOSED ENTERED AFTER 2004
7. MFL OPEN ENTERED BEFORE 2005
8. MFL CLOSED ENTERED BEFORE 2005

1. FEDERAL
2. STATE
3. COUNTY
4. OTHER

EXEMPT FROM GEN.
PROPERTY TAX

TOTAL
ACRES
THIS
LINE

PARCEL NUMBER	SCHOOL DIST.	VOL/PAGE - REG. DEEDS	TOTAL ACRES OF DESC.	ACREAGE & VALUE OF DESCRIPTION SUBJECT TO GENERAL PROPERTY TAX						6. MFL CLOSED ENTERED AFTER 2004 7. MFL OPEN ENTERED BEFORE 2005 8. MFL CLOSED ENTERED BEFORE 2005		EXEMPT FROM GEN. PROPERTY TAX		ACRES THIS LINE
NAME & ADDRESS		SEC. TN. RANGE DESCRIPTION OF PROPERTY	C O D E	ACRES	LAND VALUE	IMPROVEMENT VALUE	TOTAL VALUE	C O D E	ACRES	VALUE	C O D E	ACRES		
23251 5017.0000 50170000 CITY OF MONROE 1110 18TH AVENUE MONROE, WI, 53566	MONROE SCHOOL DISTRICT 3682	State Highway 59 City of Monroe - Not In TID PARC SE4 NW4 COM W 1/4 TH S89*E ALG S LN NW4 1298.96 FT POB TH N0*W 150.56 FT TH N19*E 568.65 FT TH S78*E 338.88 FT TH S58*E 68.77 FT TH S1*E 585.33 FT TO S LN NW4 TH N89*W 596.51 FT ALG SD S LN TO POB (EXEMPT)									X4	7.74	7.74	
23251 5018.0000 50180000 CITY OF MONROE 1110 18TH AVENUE MONROE, WI, 53566	MONROE SCHOOL DISTRICT 3682	State Highway 59 City of Monroe - Not In TID SURVEY PLAT PARC 14B (V650-P319/320) - CONT 10.392A, PARC IN SW4 & SE4 OF NW4, COM W4 COR SD SEC TH S89*E 54.85 FT ALG S LN NW4 TO POB TH N0*W 100.01 FT TH S89*E 1016.23 FT TH N0*E 502.25 FT TH N0*E 437.46 FT TH S89*E 403.93 FT TH S01*E 353.18 FT ALG W LN CSM 2004 LOT 1 TH S19*W 293.04 FT TH S19*W 275.62 FT TH S0*E 150.56 FT TH N89*W 1244.18 FT TO POB (EXEMPT)									X4	10.39	10.39	
23251 5019.0000 50190000 MONROE MUNICIPAL AIRPORT BOX 200 MONROE, WI, 53566	MONROE SCHOOL DISTRICT 3682	W4711 State Highway 59 City of Monroe - Not In TID SURVEY PLAT PARCEL 24 (V638-P945) - CONT 14.498A, PRT NE4 SW4, COM W4 COR SD SEC, TH S89*E 1268.79 FTALG N LN TO POB, TH S89*E 180.25 FT TH S58*E 531.66 FT TH S01*E 825.93 FT TH N89*W 632.91 FT TH N01*W 1100.38 FT TO POB (EXEMPT)									X4	14.50	14.50	
23251 5020.0000 50200000 MONROE MUNICIPAL AIRPORT BOX 200 MONROE, WI, 53566	MONROE SCHOOL DISTRICT 3682	W4711 State Highway 59 City of Monroe - Not In TID SURVEY PLAT PARCEL 28 (V638-P948), PRT NW4 SW4, COM W4 COR SD SEC TH S89*E 868.79 FT TO POB TH S89*E 400. FT ALG N LN TO NE COR TH S01*E 1100.38 FT ALG E LN TH N89*W 400. FT TH N01*W 1100.38 FT TO POB- CONT 10.101A, & PLAT PARCEL 29 (V647-P29) PRT COM W4 COR TH S89*E 54.85 FT ALG N LN TH S89*E 813.94 FT ALG N LN TH S01*E 33.01 FT TH N89*W 814.40 FT TH N0*W 33.00 FT TO POB - CONT .617A(EXEMPT)									X4	10.72	10.72	

YEAR
2025

State No.

ASSESSMENT ROLL FOR MONROE Green COUNTYKEY TO
CODES1.A - RESIDENTIAL
2.B - COMMERCIAL
3.C - MANUFACTURING
4.D - AGRICULTURAL5.E - UNDEVELOPED
5m - AGRICULTURAL FOREST
6.F - PRODUCTIVE FOREST LANDS
7.G - OTHER1. PFC REG. ENTERED BEFORE 1/1/72
2. PFC REG. ENTERED AFTER 12/31/71
3. PFC SPECIAL CLASSIFICATION
4. COUNTY FOREST CROP
5. MFL OPEN ENTERED AFTER 2004
6. MFL CLOSED ENTERED AFTER 2004
7. MFL OPEN ENTERED BEFORE 2005
8. MFL CLOSED ENTERED BEFORE 20051. FEDERAL
2. STATE
3. COUNTY
4. OTHEREXEMPT FROM GEN.
PROPERTY TAX**TOTAL
ACRES
THIS
LINE**

PARCEL NUMBER	SCHOOL DIST.	VOL/PAGE - REG. DEEDS	TOTAL ACRES OF DESC.	ACREAGE & VALUE OF DESCRIPTION SUBJECT TO GENERAL PROPERTY TAX						6. MFL CLOSED ENTERED AFTER 2004 7. MFL OPEN ENTERED BEFORE 2005 8. MFL CLOSED ENTERED BEFORE 2005		EXEMPT FROM GEN. PROPERTY TAX		ACRES THIS LINE
NAME & ADDRESS		SEC. TN. RANGE DESCRIPTION OF PROPERTY	C O D E	ACRES	LAND VALUE	IMPROVEMENT VALUE	TOTAL VALUE	C O D E	ACRES	VALUE	C O D E	ACRES		
23251 5021.0000 50210000 CITY OF MONROE 1110 18TH AVENUE MONROE, WI, 53566	MONROE SCHOOL DISTRICT 3682	State Highway 59 City of Monroe - Not In TID CSM 2004 (V6-P330) LOT 1 BNG PRT SE4 NW4(EXEMPT)									X4	3.42	3.42	
23251 5022.0000 50220000 CITY OF MONROE 1110 18TH AVENUE MONROE, WI, 53566	MONROE SCHOOL DISTRICT 3682	State Highway 59 City of Monroe - Not In TID SURVEY PLAT PARCEL 21 (V508-P384), PRT SW4 NE4, COM E4 COR SD SEC,TH N89*W ALG S LN OF NE4 2127.73 FT TH N0*E 42.66 FT TO POB, TH N36*W 7.54 FT TH N1*E 432.51 FT TH S73*E 113.37 FT TH S16*W 423.52 FT TO POB (EXEMPT)									X4	0.57	0.57	
23251 5023.0000 50230000 MONROE MUNICIPAL AIRPORT BOX 200 MONROE, WI, 53566	MONROE SCHOOL DISTRICT 3682	W4711 State Highway 59 City of Monroe - Not In TID SURVEY PLAT PARCEL 15, PARC IN NE4 SW4, COM W4 COR SD SEC TH S89*E ALG N LN 1448.86 FT TO POB TH S89*E ALG N LN 184.89 FT TH S58*E 311.60 FT TH S1*E 113.71 FT TH N58*W 531.72 FT TO POB- CONT .924A, & SURVEY PLAT PARCEL C, PRT COM W4 COR SD SEC TH S89*E ALG N LN 1633.75 FT TO POB TH S89*E ALG N LN 261.72 FT TH S1*E 160.95 FT TH N58*W 311.60 FT TO POB - CONT .4833 M/L (EXEMPT)									X4	1.41	1.41	
23251 5024.0000 50240000 CITY OF MONROE 1110 18TH AVENUE MONROE, WI, 53566	MONROE SCHOOL DISTRICT 3682	State Highway 59 City of Monroe - Not In TID CSM 2158 (V7 P117) LOT 1 BNG PRT NE4 NW4(EXEMPT)									X4	5.00	5.00	

YEAR
2025

State No.

ASSESSMENT ROLL FOR MONROE Green COUNTYKEY TO
CODES1.A - RESIDENTIAL
2.B - COMMERCIAL
3.C - MANUFACTURING
4.D - AGRICULTURAL5.E - UNDEVELOPED
5m - AGRICULTURAL FOREST
6.F - PRODUCTIVE FOREST LANDS
7.G - OTHER1. PFC REG. ENTERED BEFORE 1/1/72
2. PFC REG. ENTERED AFTER 12/31/71
3. PFC SPECIAL CLASSIFICATION
4. COUNTY FOREST CROP
5. MFL OPEN ENTERED AFTER 2004
6. MFL CLOSED ENTERED AFTER 2004
7. MFL OPEN ENTERED BEFORE 2005
8. MFL CLOSED ENTERED BEFORE 20051. FEDERAL
2. STATE
3. COUNTY
4. OTHEREXEMPT FROM GEN.
PROPERTY TAX**TOTAL
ACRES
THIS
LINE**

PARCEL NUMBER	SCHOOL DIST.	VOL/PAGE - REG. DEEDS	TOTAL ACRES OF DESC.	ACREAGE & VALUE OF DESCRIPTION SUBJECT TO GENERAL PROPERTY TAX						6. MFL CLOSED ENTERED AFTER 2004 7. MFL OPEN ENTERED BEFORE 2005 8. MFL CLOSED ENTERED BEFORE 2005		EXEMPT FROM GEN. PROPERTY TAX		ACRES THIS LINE
NAME & ADDRESS	SEC. TN. RANGE DESCRIPTION OF PROPERTY	C O D E	ACRES	LAND VALUE	IMPROVEMENT VALUE	TOTAL VALUE	C O D E	ACRES	VALUE	C O D E	ACRES			
23251 5025.0000 50250000 CITY OF MONROE 1110 18TH AVENUE MONROE, WI, 53566	MONROE SCHOOL DISTRICT 3682 State Highway 59 City of Monroe - Not In TID CSM 2158 (V7 P117) LOT 2 BNG PRT NE4 NW4 (INCLUDES EASEMENT) (GREENBUSH RD) (EXEMPT)									X4	5.00	5.00		
23251 5026.0000 50260000 CITY OF MONROE 1110 18TH AVENUE MONROE, WI, 53566	MONROE SCHOOL DISTRICT 3682 County Road N City of Monroe - TID #9 (2519) PRT SW4 & SE4 OF NW4 S OF HWY BEG W4 COR SD SEC TH N ALG W LN 877.74 FT TH N58*E 164.9 FT TH S55*E 1362.81 FT TH S51*E 197.36 FT TH SELY CRV R W/RAD 1497.02 FT CHD S53*E 110.95 FT TH N89* W 1505.20 FT POB EXC CONV FOR HWY V57-P358									X4	18.33	18.33		
23251 5027.0000 50270000 CITY OF MONROE 1110 18TH AVENUE MONROE, WI, 53566	MONROE SCHOOL DISTRICT 3682 0 City of Monroe - TID #9 (2519) NW4 SW4 & PRT NE4 SW4 (PRT POS V10-P183)									X4	41.00	41.00		
23251 5028.1000 50281000 JNB Senior 4, LP PO Box 703 Platteville, WI, 53818	MONROE SCHOOL DISTRICT 3682 124 COUNTY HWY N City of Monroe - TID #9 (2519) CSM 5372 (V26-P135) LOT 1 BNG PRT SW4 SW4	B	4.27	\$217,800	\$2,249,100	\$2,466,900						4.27		

YEAR
2025

State No.

ASSESSMENT ROLL FOR MONROE Green COUNTYKEY TO
CODES1.A - RESIDENTIAL
2.B - COMMERCIAL
3.C - MANUFACTURING
4.D - AGRICULTURAL5.**E** - UNDEVELOPED
5**m** - AGRICULTURAL FOREST
6.**F** - PRODUCTIVE FOREST LANDS
7.**G** - OTHER1. PFC REG. ENTERED BEFORE 1/1/72
2. PFC REG. ENTERED AFTER 12/31/71
3. PFC SPECIAL CLASSIFICATION
4. COUNTY FOREST CROP
5. MFL OPEN ENTERED AFTER 2004
6. MFL CLOSED ENTERED AFTER 2004
7. MFL OPEN ENTERED BEFORE 2005
8. MFL CLOSED ENTERED BEFORE 20051. FEDERAL
2. STATE
3. COUNTY
4. OTHEREXEMPT FROM GEN.
PROPERTY TAX**TOTAL
ACRES
THIS
LINE**

PARCEL NUMBER	SCHOOL DIST.	VOL/PAGE - REG. DEEDS	TOTAL ACRES OF DESC.	ACREAGE & VALUE OF DESCRIPTION SUBJECT TO GENERAL PROPERTY TAX						6. MFL CLOSED ENTERED AFTER 2004 7. MFL OPEN ENTERED BEFORE 2005 8. MFL CLOSED ENTERED BEFORE 2005		EXEMPT FROM GEN. PROPERTY TAX		ACRES THIS LINE
NAME & ADDRESS	SEC. TN. RANGE DESCRIPTION OF PROPERTY	C O D E	ACRES	LAND VALUE	IMPROVEMENT VALUE	TOTAL VALUE	C O D E	ACRES	VALUE	C O D E	ACRES			
23251 5028.2109 50282109 MONROE SCHOOL DISTRICT 3682 HAVEN HOMES DEVELOPMENT LLC 3228 S WOOD STREET CHICAGO, IL, 60608	County Rd N City of Monroe - TID #9 (2519) HAVEN HILLS ESTATES SUBDIVISION - LOT 9	A	0.43	\$33,000	\$0	\$33,000						0.43		
23251 5028.2110 50282110 MONROE SCHOOL DISTRICT 3682 HAVEN HOMES DEVELOPMENT LLC 3228 S WOOD STREET CHICAGO, IL, 60608	County Rd N City of Monroe - TID #9 (2519) HAVEN HILLS ESTATES SUBDIVISION - LOT 10	A	0.46	\$34,000	\$0	\$34,000						0.46		
23251 5028.2111 50282111 MONROE SCHOOL DISTRICT 3682 HAVEN HOMES DEVELOPMENT LLC 3228 S WOOD STREET CHICAGO, IL, 60608	County Rd N City of Monroe - TID #9 (2519) HAVEN HILLS ESTATES SUBDIVISION - LOT 11	A	0.45	\$33,700		\$33,700						0.45		
23251 5028.2112 50282112 MONROE SCHOOL DISTRICT 3682 HAVEN HOMES DEVELOPMENT LLC 3228 S WOOD STREET CHICAGO, IL, 60608	County Rd N City of Monroe - TID #9 (2519) HAVEN HILLS ESTATES SUBDIVISION - LOT 12	A	0.53	\$36,500	\$0	\$36,500						0.53		

YEAR 2025	State No.
--------------	-----------

ASSESSMENT ROLL FOR MONROE Green COUNTY

KEY TO
CODES

1.A - RESIDENTIAL
2.B - COMMERCIAL
3.C - MANUFACTURING
4.D - AGRICULTURAL

5.E - UNDEVELOPED
5m - AGRICULTURAL FOREST
6.F - PRODUCTIVE FOREST LANDS
7.G - OTHER

1. PFC REG. ENTERED BEFORE 1/1/72
2. PFC REG. ENTERED AFTER 12/31/71
3. PFC SPECIAL CLASSIFICATION
4. COUNTY FOREST CROP
5. MFL OPEN ENTERED AFTER 2004
6. MFL CLOSED ENTERED AFTER 2004
7. MFL OPEN ENTERED BEFORE 2005
8. MFL CLOSED ENTERED BEFORE 2005

1. FEDERAL
2. STATE
3. COUNTY
4. OTHER

EXEMPT FROM GEN.
PROPERTY TAX

TOTAL
ACRES
THIS
LINE

PARCEL NUMBER	SCHOOL DIST.	VOL/PAGE - REG. DEEDS	TOTAL ACRES OF DESC.	ACREAGE & VALUE OF DESCRIPTION SUBJECT TO GENERAL PROPERTY TAX					6. MFL CLOSED ENTERED AFTER 2004 7. MFL OPEN ENTERED BEFORE 2005 8. MFL CLOSED ENTERED BEFORE 2005			EXEMPT FROM GEN. PROPERTY TAX		ACRES THIS LINE
NAME & ADDRESS	SEC. TN. RANGE DESCRIPTION OF PROPERTY	C O D E	ACRES	LAND VALUE	IMPROVEMENT VALUE	TOTAL VALUE	C O D E	ACRES	VALUE	C O D E	ACRES			
23251 5028.2241 50282241 MONROE SCHOOL DISTRICT 3682 HAVEN HOMES DEVELOPMENT SERIES LOT 4 LLC 3228 S WOOD STREET CHICAGO, IL, 60608	217 NW 3RD AVE City of Monroe - TID #9 (2519) HAVEN HILLS ESTATES LOT 4 UNIT 217	A	0.12	\$16,300	\$387,700	\$404,000						0.12		
23251 5028.2242 50282242 MONROE SCHOOL DISTRICT 3682 HAVEN HOMES DEVELOPMENT SERIES LOT 4 LLC 3228 S WOOD STREET CHICAGO, IL, 60608	219 NW 3RD AVE City of Monroe - TID #9 (2519) HAVEN HILLS ESTATES LOT 4 UNIT 219	A	0.12	\$16,300	\$387,700	\$404,000						0.12		
23251 5028.2243 50282243 MONROE SCHOOL DISTRICT 3682 HAVEN HOMES DEVELOPMENT SERIES LOT 4 LLC 3228 S WOOD STREET CHICAGO, IL, 60608	221 NW 3RD AVE City of Monroe - TID #9 (2519) HAVEN HILLS ESTATES LOT 4 UNIT 221	A	0.12	\$16,300	\$387,700	\$404,000						0.12		
23251 5028.2244 50282244 MONROE SCHOOL DISTRICT 3682 HAVEN HOMES DEVELOPMENT SERIES LOT 4 LLC 3228 S WOOD ST CHICAGO, IL, 60608	223 NW 3RD AVE City of Monroe - TID #9 (2519) HAVEN HILLS ESTATES LOT 4 UNIT 223	A	0.12	\$16,300	\$387,700	\$404,000						0.12		

YEAR 2025	State No.
--------------	-----------

ASSESSMENT ROLL FOR MONROE Green COUNTY

KEY TO
CODES

1.A - RESIDENTIAL
2.B - COMMERCIAL
3.C - MANUFACTURING
4.D - AGRICULTURAL

5.E - UNDEVELOPED
5m - AGRICULTURAL FOREST
6.F - PRODUCTIVE FOREST LANDS
7.G - OTHER

1. PFC REG. ENTERED BEFORE 1/1/72
2. PFC REG. ENTERED AFTER 12/31/71
3. PFC SPECIAL CLASSIFICATION
4. COUNTY FOREST CROP
5. MFL OPEN ENTERED AFTER 2004
6. MFL CLOSED ENTERED AFTER 2004
7. MFL OPEN ENTERED BEFORE 2005
8. MFL CLOSED ENTERED BEFORE 2005

1. FEDERAL
2. STATE
3. COUNTY
4. OTHER

EXEMPT FROM GEN.
PROPERTY TAX

TOTAL
ACRES
THIS
LINE

PARCEL NUMBER	SCHOOL DIST.	VOL/PAGE - REG. DEEDS	TOTAL ACRES	ACREAGE & VALUE OF DESCRIPTION SUBJECT TO GENERAL PROPERTY TAX				6. MFL CLOSED ENTERED AFTER 2004 7. MFL OPEN ENTERED BEFORE 2005 8. MFL CLOSED ENTERED BEFORE 2005			EXEMPT FROM GEN. PROPERTY TAX		ACRES THIS LINE
		OF DESC.											
NAME & ADDRESS		SEC. TN. RANGE DESCRIPTION OF PROPERTY	C O D E	ACRES	LAND VALUE	IMPROVEMENT VALUE	TOTAL VALUE	C O D E	ACRES	VALUE	C O D E	ACRES	
23251 5028.2251 50282251	MONROE SCHOOL DISTRICT 3682	205 NW 3RD AVE City of Monroe - TID #9 (2519) HAVEN HILLS ESTATE LOT 5 UNIT 205	A	0.41	\$40,400	\$384,600	\$425,000						0.41
RUTH ANN ALM, JON ROSLYN ALM 205 NW 3RD AVE MONROE, WI, 53566													
23251 5028.2252 50282252	MONROE SCHOOL DISTRICT 3682	211 NW 3RD AVENUE City of Monroe - TID #9 (2519) HAVEN HILLS ESTATE LOT 5 UNIT 211	A	0.41	\$40,400	\$384,600	\$425,000						0.41
HAVEN HOMES DEVELOPMENT SERIES LOT 5 LLC 3228 S WOOD STREET CHICAGO, IL, 60608													
23251 5028.2260 50282260	MONROE SCHOOL DISTRICT 3682	County Rd N City of Monroe - TID #9 (2519) HAVEN HILLS ESTATES SUBDIVISION - LOT 6	A	0.33	\$36,900	\$0	\$36,900						0.33
HAVEN HOMES DEVELOPMENT LLC 3228 S WOOD STREET CHICAGO, IL, 60608													
23251 5028.2270 50282270	MONROE SCHOOL DISTRICT 3682	County Rd N City of Monroe - TID #9 (2519) HAVEN HILLS ESTATES SUBDIVISION - LOT 7	A	0.30	\$35,600		\$35,600						0.30
HAVEN HOMES DEVELOPMENT LLC 3228 S WOOD STREET CHICAGO, IL, 60608													

YEAR
2025

State No.

ASSESSMENT ROLL FOR MONROE Green COUNTYKEY TO
CODES1.A - RESIDENTIAL
2.B - COMMERCIAL
3.C - MANUFACTURING
4.D - AGRICULTURAL5. **E** - UNDEVELOPED
5**m** - AGRICULTURAL FOREST
6. **F** - PRODUCTIVE FOREST LANDS
7. **G** - OTHER1. PFC REG. ENTERED BEFORE 1/1/72
2. PFC REG. ENTERED AFTER 12/31/71
3. PFC SPECIAL CLASSIFICATION
4. COUNTY FOREST CROP
5. MFL OPEN ENTERED AFTER 2004
6. MFL CLOSED ENTERED AFTER 2004
7. MFL OPEN ENTERED BEFORE 2005
8. MFL CLOSED ENTERED BEFORE 20051. FEDERAL
2. STATE
3. COUNTY
4. OTHEREXEMPT FROM GEN.
PROPERTY TAX**TOTAL
ACRES
THIS
LINE**

PARCEL NUMBER	SCHOOL DIST.	VOL/PAGE - REG. DEEDS	TOTAL ACRES OF DESC.	ACREAGE & VALUE OF DESCRIPTION SUBJECT TO GENERAL PROPERTY TAX							6. MFL CLOSED ENTERED AFTER 2004 7. MFL OPEN ENTERED BEFORE 2005 8. MFL CLOSED ENTERED BEFORE 2005		EXEMPT FROM GEN. PROPERTY TAX		ACRES THIS LINE
NAME & ADDRESS	SEC. TN. RANGE DESCRIPTION OF PROPERTY	C O D E	ACRES	LAND VALUE	IMPROVEMENT VALUE	TOTAL VALUE	C O D E	ACRES	VALUE	C O D E	ACRES				
23251 5028.2280 50282280 HAVEN HOMES DEVELOPMENT LLC 3228 S WOOD STREET CHICAGO, IL, 60608	MONROE SCHOOL DISTRICT 3682 County Rd N City of Monroe - TID #9 (2519) HAVEN HILLS ESTATES SUBDIVISION - LOT 8	A	0.22	\$31,100		\$31,100						0.22			
23251 5028.2300 50282300 CITY OF MONROE 1110 18TH AVE MONROE, WI, 53566	MONROE SCHOOL DISTRICT 3682 County Rd N City of Monroe - TID #9 (2519) CSM 5659 (V29-P6) DEDICATED TO PUBLIC									X4	1.86	1.86			
23251 5028.2411 50282411 HAVEN HOMES DEVELOPMENT SERIES LOT 1 LLC 3228 S WOOD STREET CHICAGO, IL, 60608	MONROE SCHOOL DISTRICT 3682 255 NW 3RD AVE City of Monroe - TID #9 (2519) HAVEN HILLS ESTATES LOT 1 UNIT 255	A	0.11	\$15,900	\$314,900	\$330,800						0.11			
23251 5028.2412 50282412 HAVEN HOMES DEVELOPMENT SERIES LOT 1 LLC 3228 S WOOD STREET CHICAGO, IL, 60608	MONROE SCHOOL DISTRICT 3682 257 NW 3RD AVE City of Monroe - TID #9 (2519) HAVEN HILLS ESTATS LOT 1 UNIT 257	A	0.11	\$16,000	\$314,900	\$330,900						0.11			

YEAR 2025	State No.
--------------	-----------

ASSESSMENT ROLL FOR MONROE Green COUNTY

KEY TO
CODES

1.A - RESIDENTIAL
2.B - COMMERCIAL
3.C - MANUFACTURING
4.D - AGRICULTURAL

5.E - UNDEVELOPED
5m - AGRICULTURAL FOREST
6.F - PRODUCTIVE FOREST LANDS
7.G - OTHER

1. PFC REG. ENTERED BEFORE 1/1/72
2. PFC REG. ENTERED AFTER 12/31/71
3. PFC SPECIAL CLASSIFICATION
4. COUNTY FOREST CROP
5. MFL OPEN ENTERED AFTER 2004
6. MFL CLOSED ENTERED AFTER 2004
7. MFL OPEN ENTERED BEFORE 2005
8. MFL CLOSED ENTERED BEFORE 2005

1. FEDERAL
2. STATE
3. COUNTY
4. OTHER

EXEMPT FROM GEN.
PROPERTY TAX

TOTAL
ACRES
THIS
LINE

PARCEL NUMBER	SCHOOL DIST.	VOL/PAGE - REG. DEEDS	TOTAL ACRES	ACREAGE & VALUE OF DESCRIPTION				6. MFL CLOSED ENTERED AFTER 2004 7. MFL OPEN ENTERED BEFORE 2005 8. MFL CLOSED ENTERED BEFORE 2005			EXEMPT FROM GEN. PROPERTY TAX		ACRES THIS LINE
		OF DESC.	SUBJECT TO GENERAL PROPERTY TAX										
NAME & ADDRESS		SEC. TN. RANGE DESCRIPTION OF PROPERTY	C O D E	ACRES	LAND VALUE	IMPROVEMENT VALUE	TOTAL VALUE	C O D E	ACRES	VALUE	C O D E	ACRES	
23251 5028.2413 50282413 MONROE SCHOOL DISTRICT 3682 HAVEN HOMES DEVELOPMENT SERIES LOT 1 LLC 3228 S WOOD STREET CHICAGO, IL, 60608		306 NW 3RD AVE City of Monroe - TID #9 (2519) HAVEN HILLS ESTATES LOT 1 UNIT 306	A	0.11	\$15,900	\$314,900	\$330,800						0.11
23251 5028.2414 50282414 MONROE SCHOOL DISTRICT 3682 HAVEN HOMES DEVELOPMENT SERIES LOT 1 LLC 3228 S WOOD STREET CHICAGO, IL, 60608		259 NW 3RD AVE City of Monroe - TID #9 (2519) HAVEN HILLS ESTATES LOT 1 UNIT 259	A	0.11	\$15,900	\$314,900	\$330,800						0.11
23251 5028.2421 50282421 MONROE SCHOOL DISTRICT 3682 TRUST OF MARK & JOYCE ANDERSON 243 NW 3RD AVENUE MONROE, WI, 53566		243 NW 3RD AVE City of Monroe - TID #9 (2519) HAVEN HILLS ESTATE LOT 2 UNIT 243	A	0.11	\$15,100	\$314,900	\$330,000						0.11
23251 5028.2422 50282422 MONROE SCHOOL DISTRICT 3682 HAVEN HOMES DEVELOPMENT SERIES LOT 2 LLC 3228 S WOOD STREET CHICAGO, IL, 60608		245 NW 3RD AVE City of Monroe - TID #9 (2519) HAVEN HILLS ESTATES LOT 2 UNIT 245	A	0.11	\$15,300	\$314,900	\$330,200						0.11

YEAR 2025	State No.
--------------	-----------

ASSESSMENT ROLL FOR MONROE Green COUNTY

KEY TO
CODES

1.A - RESIDENTIAL
2.B - COMMERCIAL
3.C - MANUFACTURING
4.D - AGRICULTURAL

5.E - UNDEVELOPED
5m - AGRICULTURAL FOREST
6.F - PRODUCTIVE FOREST LANDS
7.G - OTHER

1. PFC REG. ENTERED BEFORE 1/1/72
2. PFC REG. ENTERED AFTER 12/31/71
3. PFC SPECIAL CLASSIFICATION
4. COUNTY FOREST CROP
5. MFL OPEN ENTERED AFTER 2004
6. MFL CLOSED ENTERED AFTER 2004
7. MFL OPEN ENTERED BEFORE 2005
8. MFL CLOSED ENTERED BEFORE 2005

1. FEDERAL
2. STATE
3. COUNTY
4. OTHER

EXEMPT FROM GEN.
PROPERTY TAX

TOTAL
ACRES
THIS
LINE

PARCEL NUMBER	SCHOOL DIST.	VOL/PAGE - REG. DEEDS	TOTAL ACRES OF DESC.	ACREAGE & VALUE OF DESCRIPTION SUBJECT TO GENERAL PROPERTY TAX				6. MFL CLOSED ENTERED AFTER 2004 7. MFL OPEN ENTERED BEFORE 2005 8. MFL CLOSED ENTERED BEFORE 2005			EXEMPT FROM GEN. PROPERTY TAX		ACRES THIS LINE
NAME & ADDRESS	SEC. TN. RANGE DESCRIPTION OF PROPERTY	C O D E	ACRES	LAND VALUE	IMPROVEMENT VALUE	TOTAL VALUE	C O D E	ACRES	VALUE	C O D E	ACRES		
23251 5028.2423 50282423 MONROE SCHOOL DISTRICT 3682 HAVEN HOMES DEVELOPMENT SERIES LOT 2 LLC 3228 S WOOD STREET CHICAGO, IL, 60608	247 NW 3RD AVE City of Monroe - TID #9 (2519) HAVEN HILLS ESTATES LOT 2 UNIT 247	A	0.11	\$15,300	\$314,900	\$330,200						0.11	
23251 5028.2424 50282424 MONROE SCHOOL DISTRICT 3682 HAVEN HOMES DEVELOPMENT SERIES LOT 2 LLC 3228 S WOOD STREET CHICAGO, IL, 60608	249 NW 3RD AVE City of Monroe - TID #9 (2519) HAVEN HILLS ESTATES LOT 2 UNIT 249	A	0.11	\$15,100	\$314,900	\$330,000						0.11	
23251 5028.2431 50282431 MONROE SCHOOL DISTRICT 3682 KANDACE K TOCHTERMAN 231 NW 3RD AVENUE MONROE, WI, 53566	231 NW 3RD AVE City of Monroe - TID #9 (2519) HAVEN HILLS ESTATES LOT 3 UNIT 231	A	0.11	\$15,100	\$314,900	\$330,000						0.11	
23251 5028.2432 50282432 MONROE SCHOOL DISTRICT 3682 HAVEN HOMES DEVELOPMENT SERIES LOT 3 LLC 3228 S WOOD STREET CHICAGO, IL, 60608	233 NW 3RD AVE City of Monroe - TID #9 (2519) HAVEN HILLS ESTATES LOT 3 UNIT 233	A	0.11	\$15,300	\$314,900	\$330,200						0.11	

YEAR
2025

State No.

ASSESSMENT ROLL FOR MONROE Green COUNTYKEY TO
CODES1.A - RESIDENTIAL
2.B - COMMERCIAL
3.C - MANUFACTURING
4.D - AGRICULTURAL5.E - UNDEVELOPED
5m - AGRICULTURAL FOREST
6.F - PRODUCTIVE FOREST LANDS
7.G - OTHER1. PFC REG. ENTERED BEFORE 1/1/72
2. PFC REG. ENTERED AFTER 12/31/71
3. PFC SPECIAL CLASSIFICATION
4. COUNTY FOREST CROP
5. MFL OPEN ENTERED AFTER 2004
6. MFL CLOSED ENTERED AFTER 2004
7. MFL OPEN ENTERED BEFORE 2005
8. MFL CLOSED ENTERED BEFORE 20051. FEDERAL
2. STATE
3. COUNTY
4. OTHEREXEMPT FROM GEN.
PROPERTY TAX**TOTAL
ACRES
THIS
LINE**

PARCEL NUMBER	SCHOOL DIST.	VOL/PAGE - REG. DEEDS	TOTAL ACRES OF DESC.	ACREAGE & VALUE OF DESCRIPTION SUBJECT TO GENERAL PROPERTY TAX						6. MFL CLOSED ENTERED AFTER 2004 7. MFL OPEN ENTERED BEFORE 2005 8. MFL CLOSED ENTERED BEFORE 2005		EXEMPT FROM GEN. PROPERTY TAX		ACRES THIS LINE
NAME & ADDRESS	SEC. TN. RANGE DESCRIPTION OF PROPERTY	C O D E	ACRES	LAND VALUE	IMPROVEMENT VALUE	TOTAL VALUE	C O D E	ACRES	VALUE	C O D E	ACRES			
4 23251 5028.2433 50282433 MONROE SCHOOL DISTRICT 3682 237 NW 3RD AVE City of Monroe - TID #9 (2519) HAVEN HILLS ESTATES LOT 3 UNIT 237 HAVEN HOMES DEVELOPMENT SERIES LOT 3 LLC 3228 S WOOD STREET CHICAGO, IL, 60608		A	0.11	\$15,100	\$314,900	\$330,000						0.11		
5 23251 5028.2434 50282434 MONROE SCHOOL DISTRICT 3682 235 NW 3RD AVE City of Monroe - TID #9 (2519) HAVEN HILLS ESTATES LOT 3 UNIT 235 HAVEN HOMES DEVELOPMENT SERIES LOT 3 LLC 3228 S WOOD STREET CHICAGO, IL, 60608		A	0.11	\$15,300	\$314,900	\$330,200						0.11		
5 23251 5028.2440 50282440 MONROE SCHOOL DISTRICT 3682 State Highway 59 City of Monroe - TID #9 (2519) FR SW4 SW4 BNG PRT POS V10-P183; EXC LOT 1 CSM 5372; EXC LOTS 1, 2, AND DEDICATION CSM 5659; EXC LOTS 1, 2, AND 3 CSM 5660; EXC HWY (EXEMPT) CITY OF MONROE 1110 18TH AVENUE MONROE, WI, 53566										X4	24.62	24.62		
7 23251 5029.0000 50290000 MONROE SCHOOL DISTRICT 3682 0 City of Monroe - TID #9 (2519) FR SE4 SW4 N HWY (PRT POS V10-P183) CITY OF MONROE 1110 18TH AVENUE MONROE, WI, 53566										X4	3.10	3.10		

YEAR 2025	State No.
--------------	-----------

ASSESSMENT ROLL FOR MONROE Green COUNTY

KEY TO
CODES

1.A - RESIDENTIAL
2.B - COMMERCIAL
3.C - MANUFACTURING
4.D - AGRICULTURAL

5.E - UNDEVELOPED
5m - AGRICULTURAL FOREST
6.F - PRODUCTIVE FOREST LANDS
7.G - OTHER

1. PFC REG. ENTERED BEFORE 1/1/72
2. PFC REG. ENTERED AFTER 12/31/71
3. PFC SPECIAL CLASSIFICATION
4. COUNTY FOREST CROP
5. MFL OPEN ENTERED AFTER 2004
6. MFL CLOSED ENTERED AFTER 2004
7. MFL OPEN ENTERED BEFORE 2005
8. MFL CLOSED ENTERED BEFORE 2005

1. FEDERAL
2. STATE
3. COUNTY
4. OTHER

EXEMPT FROM GEN.
PROPERTY TAX

TOTAL
ACRES
THIS
LINE

PARCEL NUMBER	SCHOOL DIST.	VOL/PAGE - REG. DEEDS	TOTAL ACRES OF DESC.	ACREAGE & VALUE OF DESCRIPTION SUBJECT TO GENERAL PROPERTY TAX						6. MFL CLOSED ENTERED AFTER 2004 7. MFL OPEN ENTERED BEFORE 2005 8. MFL CLOSED ENTERED BEFORE 2005		EXEMPT FROM GEN. PROPERTY TAX		ACRES THIS LINE
NAME & ADDRESS	SEC. TN. RANGE DESCRIPTION OF PROPERTY			ACRES	LAND VALUE	IMPROVEMENT VALUE	TOTAL VALUE			ACRES	VALUE		ACRES	
23251 5030.0000 50300000 STATE OF WISCONSIN 2101 WRIGHT STREET MADISON, WI, 53704	MONROE SCHOOL DISTRICT 3682 0 City of Monroe - TID #9 (2519) FR SW4 SW4 FOR HWY - 3.95A FR NW4 SW4 FOR HWY - .95A											X2	4.90	4.90
23251 5031.0000 50310000 STATE OF WISCONSIN 2101 WRIGHT STREET MADISON, WI, 53704	MONROE SCHOOL DISTRICT 3682 0 City of Monroe - TID #9 (2519) FR SE4 SW4 FOR HWY											X2	9.50	9.50
23251 5032.0000 50320000 STATE OF WISCONSIN 2101 WRIGHT STREET MADISON, WI, 53704-2583	MONROE SCHOOL DISTRICT 3682 0 City of Monroe - Not In TID SE4 & SW4 OF SE4 SEC 26(EXEMPT)											X2	17.89	17.89
23251 5033.0000 50330000 STATE OF WISCONSIN, DEPARTMENT OF TRANSPORTATION 2101 WRIGHT STREET MADISON , WI, 53704-2583	MONROE SCHOOL DISTRICT 3682 0 City of Monroe - Not In TID PRT E1/2 NE4 FOR HWY(EXEMPT)											X2	34.40	34.40

YEAR 2025	State No.
--------------	-----------

ASSESSMENT ROLL FOR MONROE Green COUNTY

KEY TO
CODES

1.A - RESIDENTIAL
2.B - COMMERCIAL
3.C - MANUFACTURING
4.D - AGRICULTURAL

5.E - UNDEVELOPED
5m - AGRICULTURAL FOREST
6.F - PRODUCTIVE FOREST LANDS
7.G - OTHER

1. PFC REG. ENTERED BEFORE 1/1/72
2. PFC REG. ENTERED AFTER 12/31/71
3. PFC SPECIAL CLASSIFICATION
4. COUNTY FOREST CROP
5. MFL OPEN ENTERED AFTER 2004
6. MFL CLOSED ENTERED AFTER 2004
7. MFL OPEN ENTERED BEFORE 2005
8. MFL CLOSED ENTERED BEFORE 2005

1. FEDERAL
2. STATE
3. COUNTY
4. OTHER

EXEMPT FROM GEN.
PROPERTY TAX

TOTAL
ACRES
THIS
LINE

PARCEL NUMBER		SCHOOL DIST.	VOL/PAGE - REG. DEEDS	TOTAL ACRES OF DESC.		ACREAGE & VALUE OF DESCRIPTION SUBJECT TO GENERAL PROPERTY TAX							EXEMPT FROM GEN. PROPERTY TAX		ACRES THIS LINE
NAME & ADDRESS		SEC. TN. RANGE DESCRIPTION OF PROPERTY		C O D E	ACRES	LAND VALUE	IMPROVEMENT VALUE	TOTAL VALUE	C O D E	ACRES	VALUE	C O D E	ACRES		
4532	23251 5034.0000 50340000	MONROE SCHOOL DISTRICT 3682	0 City of Monroe - Not In TID NW4 NW4(EXEMPT)									X2	16.40	16.40	
	STATE OF WISCONSIN 2101 WRIGHT STREET MADISON, WI, 53704-2583														
4533	23251 6000.0000 60000000	MONROE SCHOOL DISTRICT 3682	Leased Land City of Monroe - Not In TID LEASED LAND	B	0.03	\$19,800	\$0	\$19,800						0.03	
	ICCR, C/O CN TAX DEPARTMENT 17641 S ASHLAND AVENUE HOMEWOOD, IL, 60430														
NO. OF PARCELS		4533	TOTALS			1,924.26	\$124,474,200	\$1,085,639,200	\$1,210,113,400				897.95	2,822.21	

Municipality Totals by Class

Class	Total Land Records	Total Imp Records	Total Land	Total Improvement	Total Value
A	3653	3547	\$88,320,700	\$734,422,200	\$822,742,900
B	569	511	\$36,093,700	\$351,217,000	\$387,310,700
D	18	0	\$59,600	\$0	\$59,600
E	1	0	\$200	\$0	\$200
X1	1	0	\$0	\$0	\$0
X2	7	0	\$0	\$0	\$0
X3	6	0	\$0	\$0	\$0
X4	131	0	\$0	\$0	\$0
X5	129	0	\$0	\$0	\$0

Municipality Totals - By County and Class

County	Class	Sub Class	Total Land Records	Total Imp Records	Acreage	Total Land	Total Improvement	Total Value
Green	A	Residential	3653	3547	837.711	\$88,320,700	\$734,422,200	\$822,742,900
	B	Commercial	569	511	713.259	\$36,093,700	\$351,217,000	\$387,310,700
	D	D11-1ST Grade Tillable	11	0	65.100	\$27,500	\$0	\$27,500
		D12-2ND Grade Tillable	7	0	90.070	\$32,100	\$0	\$32,100
	E	E13- Undeveloped Low	1	0	0.860	\$200	\$0	\$200
	X1	X1-Exempt- Federal	1	0	0.413	\$0	\$0	\$0
	X2	X2-Exempt- State	7	0	103.420	\$0	\$0	\$0
	X3	X3-Exempt- County	6	0	0.737	\$0	\$0	\$0
	X4	X4-Exempt- Local	131	0	681.012	\$0	\$0	\$0
	X5	X5-Exempt- Other	129	0	112.369	\$0	\$0	\$0
	Totals:		4547	4058	2,822.209	\$124,474,200	\$1,085,639,200	\$1,210,113,400
Totals:			4547	4058	2,822.209	\$124,474,200	\$1,085,639,200	\$1,210,113,400

Municipality Totals - By County, TIF, Class

County	TIF District	Class	Total Land Records	Total Imp Records	Acreage	Total Land	Total Improvement	Total Value
Green	City of Monroe - Not In TID	A	3534	3444	813.300	\$86,080,700	\$713,735,100	\$799,815,800
		B	383	344	571.508	\$25,302,500	\$243,270,500	\$268,573,000
		D	18	0	155.170	\$59,600	\$0	\$59,600
		X2	3	0	68.690	\$0	\$0	\$0
		X3	5	0	0.194	\$0	\$0	\$0
		X4	107	0	585.278	\$0	\$0	\$0
		X5	104	0	102.244	\$0	\$0	\$0
		Totals:	4175	3788	2,428.577	\$111,442,800	\$957,005,600	\$1,068,448,400
	City of Monroe - TID #9 (2519)	A	26	19	8.229	\$616,500	\$6,246,500	\$6,863,000
		B	11	6	56.812	\$3,192,300	\$17,351,000	\$20,543,300
		E	1	0	0.860	\$200	\$0	\$200
		X2	3	0	34.730	\$0	\$0	\$0
		X4	6	0	89.330	\$0	\$0	\$0
		X5	1	0	4.410	\$0	\$0	\$0
		Totals:	49	25	202.551	\$3,809,000	\$23,597,500	\$27,406,500
	City of Monroe - TID #8 (2518)	A	11	11	4.581	\$414,700	\$1,417,600	\$1,832,300
		B	8	8	11.578	\$537,500	\$4,613,100	\$5,150,600
		X5	1	0	0.312	\$0	\$0	\$0
		Totals:	20	19	16.471	\$952,200	\$6,030,700	\$6,982,900
	City of Monroe - TID #7 (2517)	A	81	72	11.393	\$1,186,100	\$12,723,300	\$13,909,400
		B	134	130	16.770	\$2,895,400	\$41,867,200	\$44,762,600
		X1	1	0	0.413	\$0	\$0	\$0
		X3	1	0	0.543	\$0	\$0	\$0
		X4	16	0	5.521	\$0	\$0	\$0
		X5	20	0	5.109	\$0	\$0	\$0
		Totals:	259	202	45.743	\$4,081,500	\$54,590,500	\$58,672,000
	City of Monroe - TID #10 (25110)	A	1	1	0.208	\$22,700	\$299,700	\$322,400
		B	9	5	14.014	\$1,422,800	\$24,315,900	\$25,738,700

Green	City of Monroe - TID #10 (25110)	X5	3	0	0.294	\$0	\$0	\$0
		Totals:	13	6	14.516	\$1,445,500	\$24,615,600	\$26,061,100
	City of Monroe - TID #11 (25111)	B	24	18	42.577	\$2,743,200	\$19,799,300	\$22,542,500
		X2	1	0	0.000	\$0	\$0	\$0
		X4	2	0	0.883	\$0	\$0	\$0
		Totals:	31	18	114.351	\$2,743,200	\$19,799,300	\$22,542,500
	Totals:		4547	4058	2,822.209	\$124,474,200	\$1,085,639,200	\$1,210,113,400
Totals:			4547	4058	2,822.209	\$124,474,200	\$1,085,639,200	\$1,210,113,400

Municipality Totals - By County, School District, Class

County	School District	Class	Total Land Records	Total Imp Records	Acres	Total Land	Total Improvement	Total Value
Green	MONROE SCHOOL DISTRICT	A	3653	3547	837.711	\$88,320,700	\$734,422,200	\$822,742,900
		B	569	511	713.259	\$36,093,700	\$351,217,000	\$387,310,700
		D	18	0	155.170	\$59,600	\$0	\$59,600
		E	1	0	0.860	\$200	\$0	\$200
		X1	1	0	0.413	\$0	\$0	\$0
		X2	7	0	103.420	\$0	\$0	\$0
		X3	6	0	0.737	\$0	\$0	\$0
		X4	131	0	681.012	\$0	\$0	\$0
		X5	129	0	112.369	\$0	\$0	\$0
		Totals:	4547	4058	2,822.209	\$124,474,200	\$1,085,639,200	\$1,210,113,400
	Totals:		4547	4058	2,822.209	\$124,474,200	\$1,085,639,200	\$1,210,113,400
Totals:			4547	4058	2,822.209	\$124,474,200	\$1,085,639,200	\$1,210,113,400